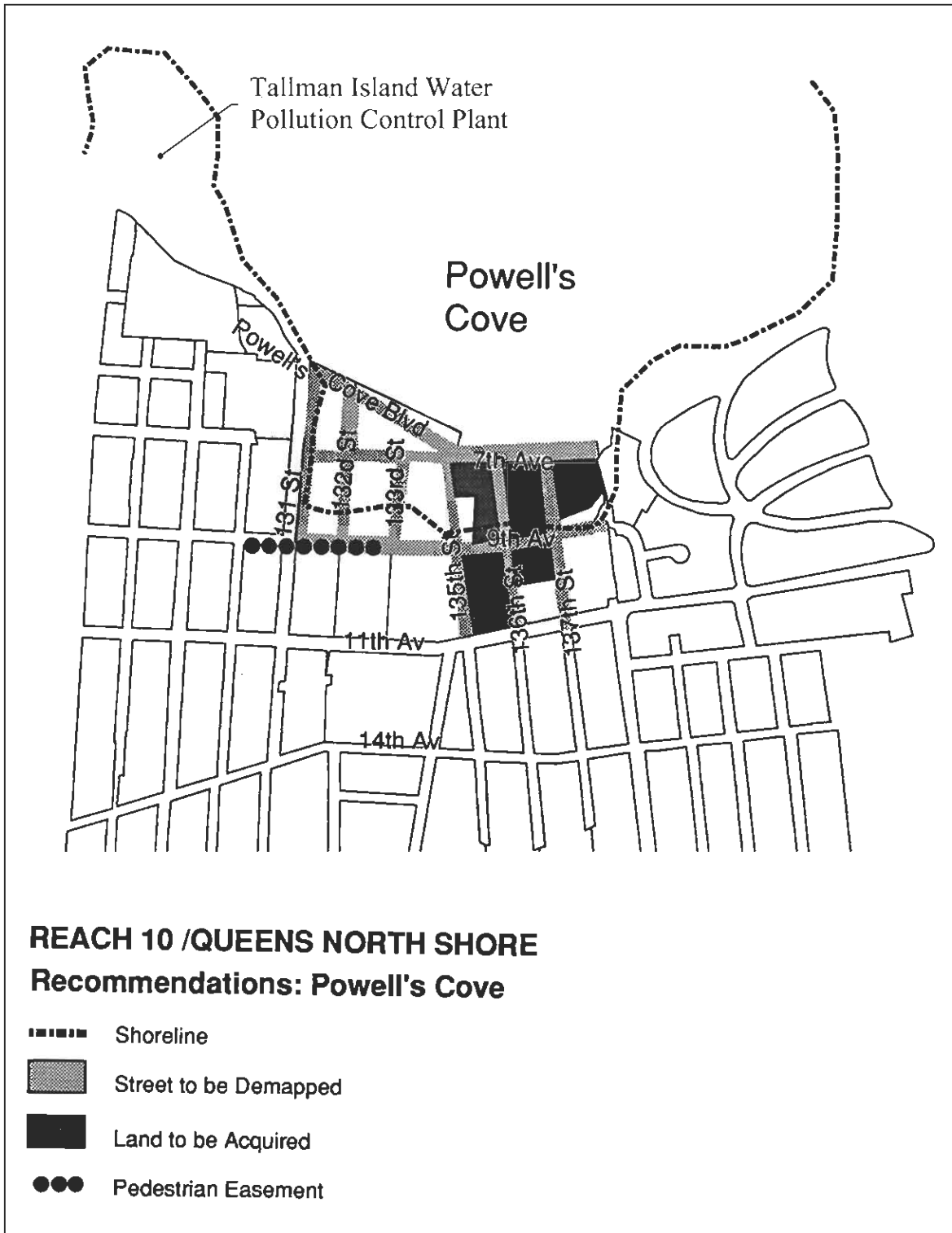


# Coastal Zone



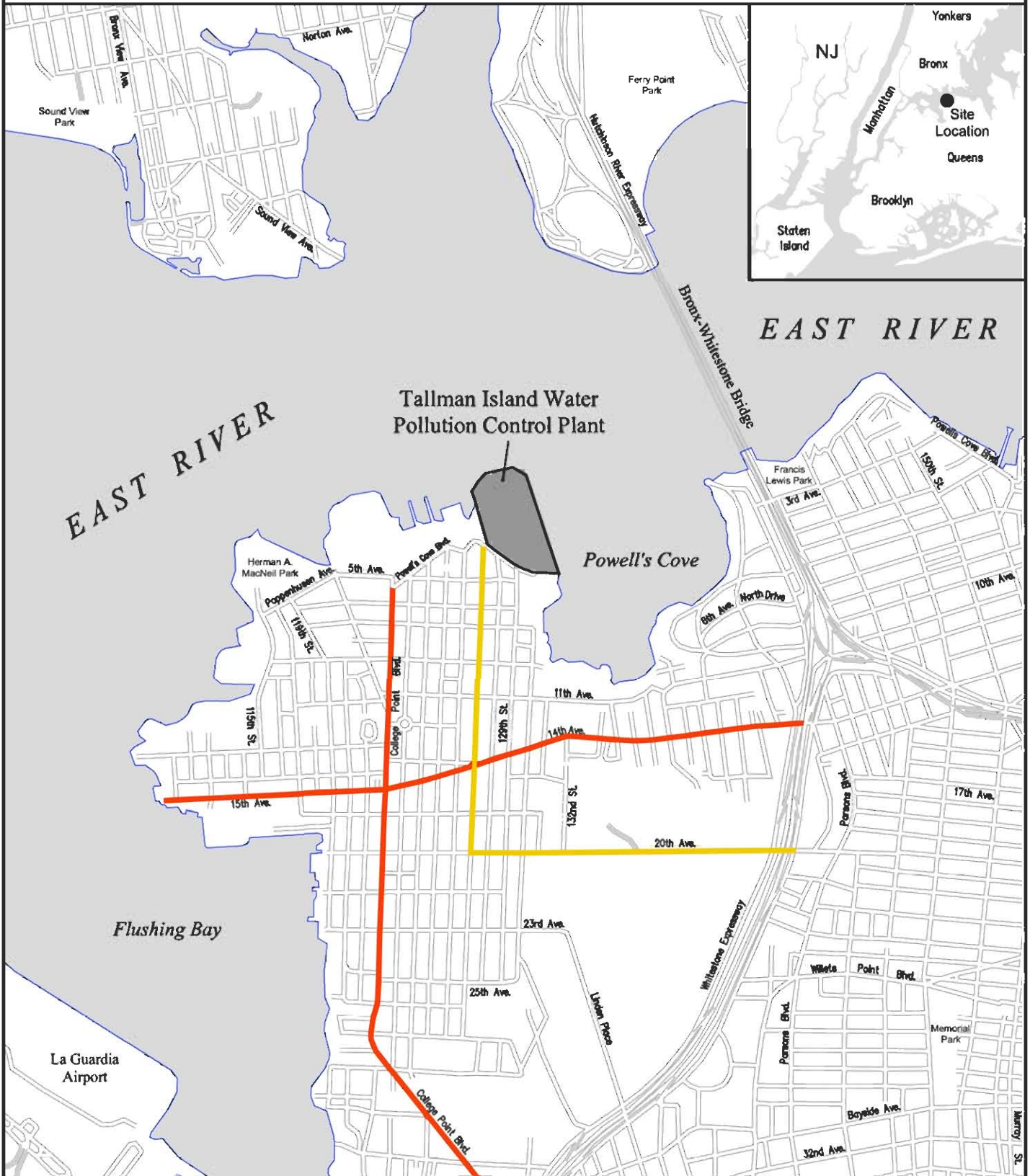
Not To Scale

Source:  
New York City Department of City Planning  
Comprehensive Waterfront Plan 1992

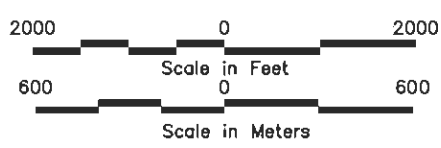
Figure 11



# Transportation Network



- Site Location
- Roads
- Shoreline
- Open Water
- Primary Access Route to Tallman Island WPCP
- NYCDOT Designated Local Truck Route



Source: USGS

Figure 12

## Proposed Action Construction Manpower



Figure 13

# Waterfront Revitalization Program Map

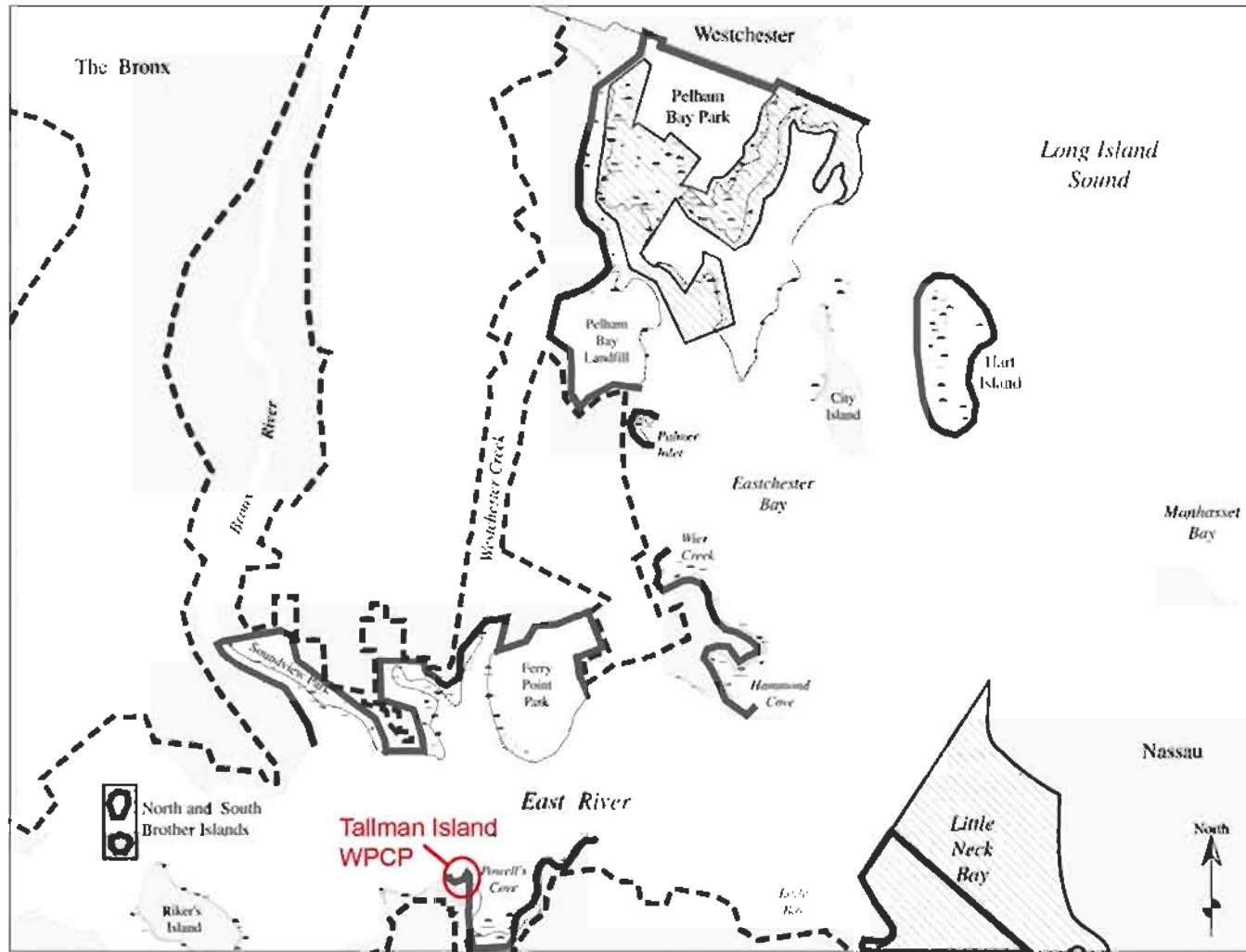


Figure 14

- |   |  |
|---|--|
|  Special Natural Waterfront Area |  Freshwater Wetlands Habitats                   |
|  Coastal Zone Boundary           |  Significant Coastal Fish and Wildlife Habitats |
|  Tidal Wetlands Habitats         |  |