



9th Avenue – 30th St to 34th St

Update Presentation to Community Board 4

July 20th, 2022



Project Area and Background

9th Avenue –30th St to 34th St

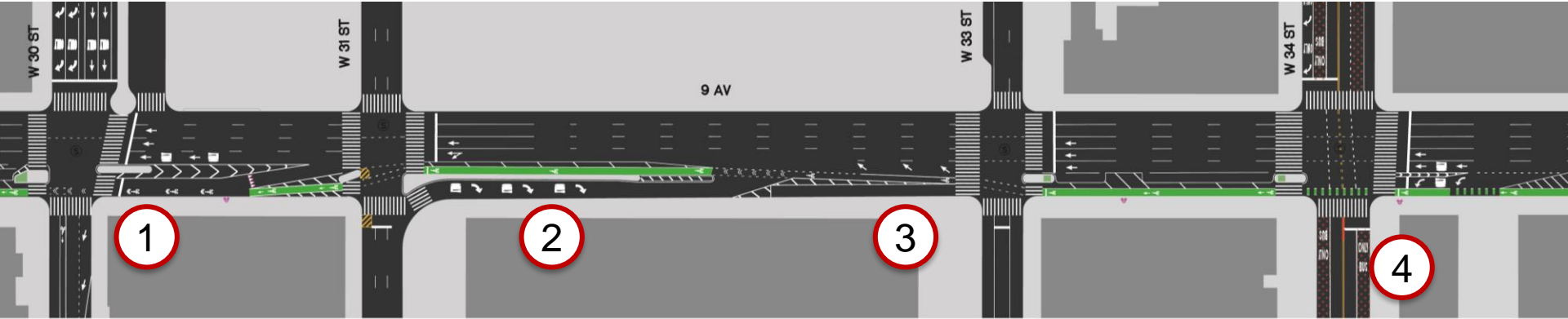
- Longstanding DEP project to upgrade watermain throughout the district
- Ongoing redevelopment of Moynihan Station



 DEP Trunk Water Mains (MED-598B)

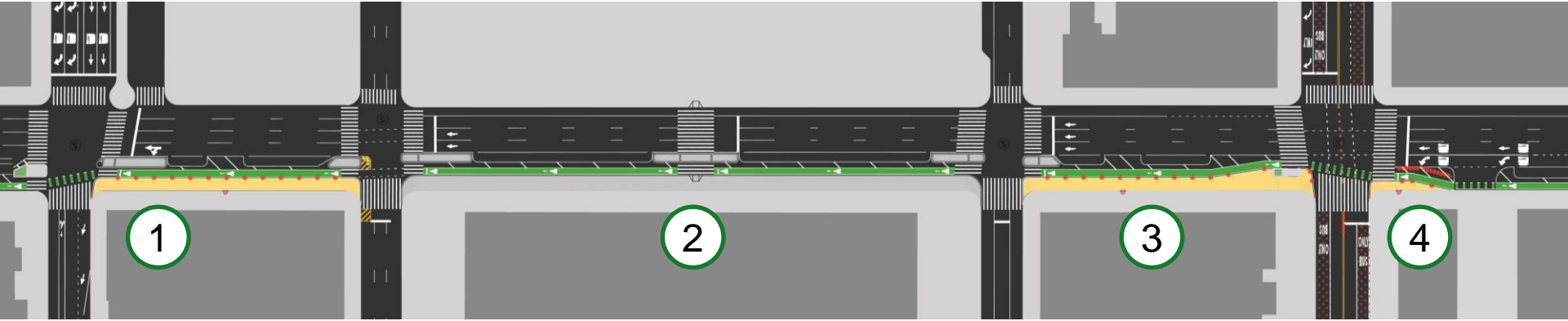
 Moynihan Station Redevelopment

9th Ave – 30th St to 34th St Existing



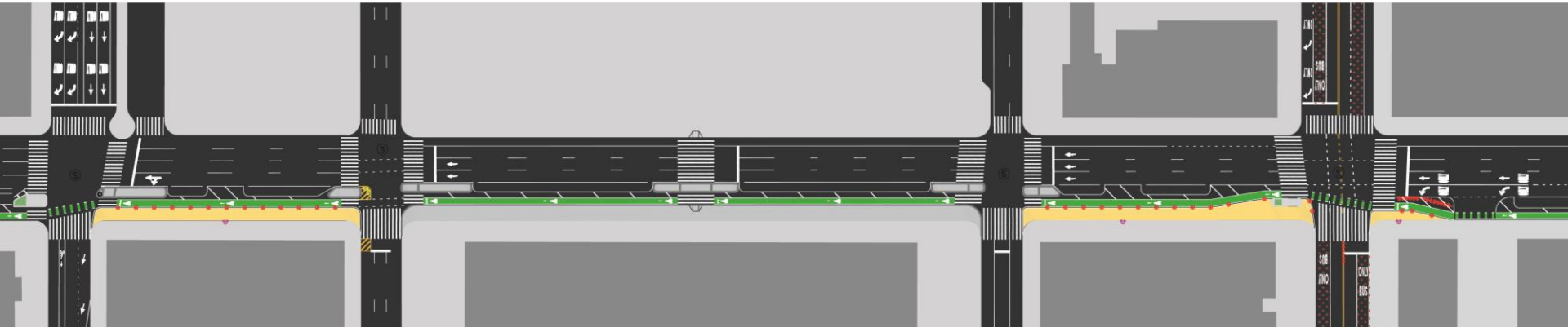
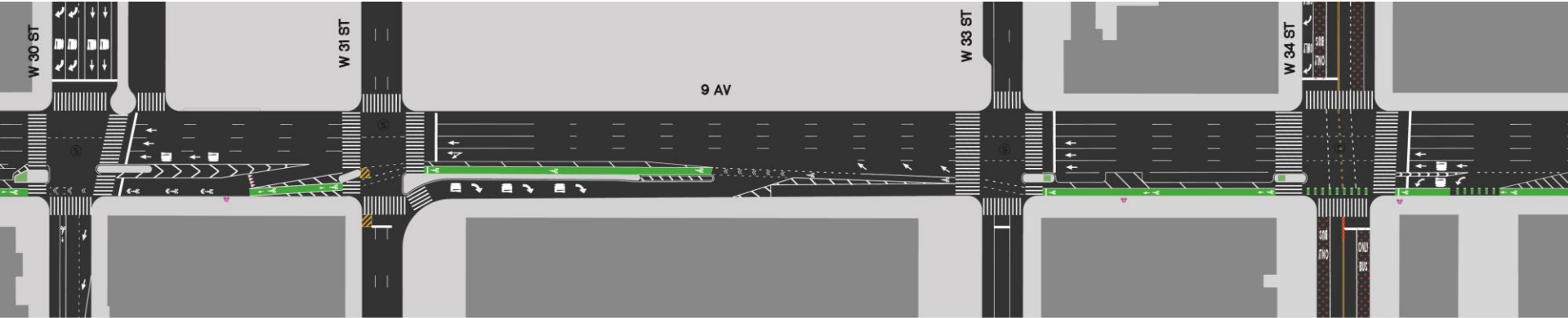
- 1 Existing Mixing Zone
- 2 USPS Access (no longer needed)
- 3 Existing Lane Drop
- 4 Existing Split Phase Left Turn

9th Ave – 30th St to 34th St Proposed



- 1 Convert to Offset Crossing, widen eastern sidewalk in temporary materials, reconstruct concrete islands
- 2 Widen eastern sidewalk, add midblock crosswalk, construct 3 pedestrian islands (as part of Moynihan Station Redevelopment)
- 3 Maintain 3, consistent travel lanes and widen eastern sidewalk in temporary materials
- 4 Maintain split phase left turn and add painted curb extension

9th Ave – 30th St to 34th St



Project Summary

9th Avenue –30th St to 34th St

- Widened sidewalk between 34th St and 30th St
- Clear, consistent travel lanes
- Consistent bike treatments at intersections



Before 2019 Project (8th Ave north of 38th St)



After 2019 Project (8th Ave north of 38th St)

Thank You!

Questions?



NYCDOT



nyc_dot



nyc_dot



NYCDOT