2011 INVENTORY LOCATION MAPS

On these maps, all Community Boards consist of three (3) digits. The first digit is for map plotting purposes. The next two digits identify the Community Board. In cases of certain parks and airports, the Community Board number does not correspond with any Community Board. These exceptions are:

Bronx	26=Van Cortlandt Park	**Brooklyn**	55=Prospect Park
	27=Bronx Park		56=Gateway Nat'l Rec. Area/Floyd Bennett Field
	28=Pelham Bay Park	**Queens**	80=La Guardia Airport
Manhattan	64= Central Park		81=Alley Pond Park
			82=Cunningham Park
			83=JFK Airport
			84= Gateway Nat'l Rec. Area/Fort Tilden-Jacob Riis Park

The Community Board listings correspond to those listed in the inventory, which begins on page 176.

Some structures fall on Community Board dividing lines: their additional Community Boards are identified in the inventory in columns CD2 and CD3.

Brooklyn, Manhattan, and Williamsburg Bridges. (Credit: Michele N. Vulcan) University Heights Bridge in October 2010. (Credit: Duane Bailey-Castro)

ALL BOROUGHS

DOWNTOWN MANHATTAN

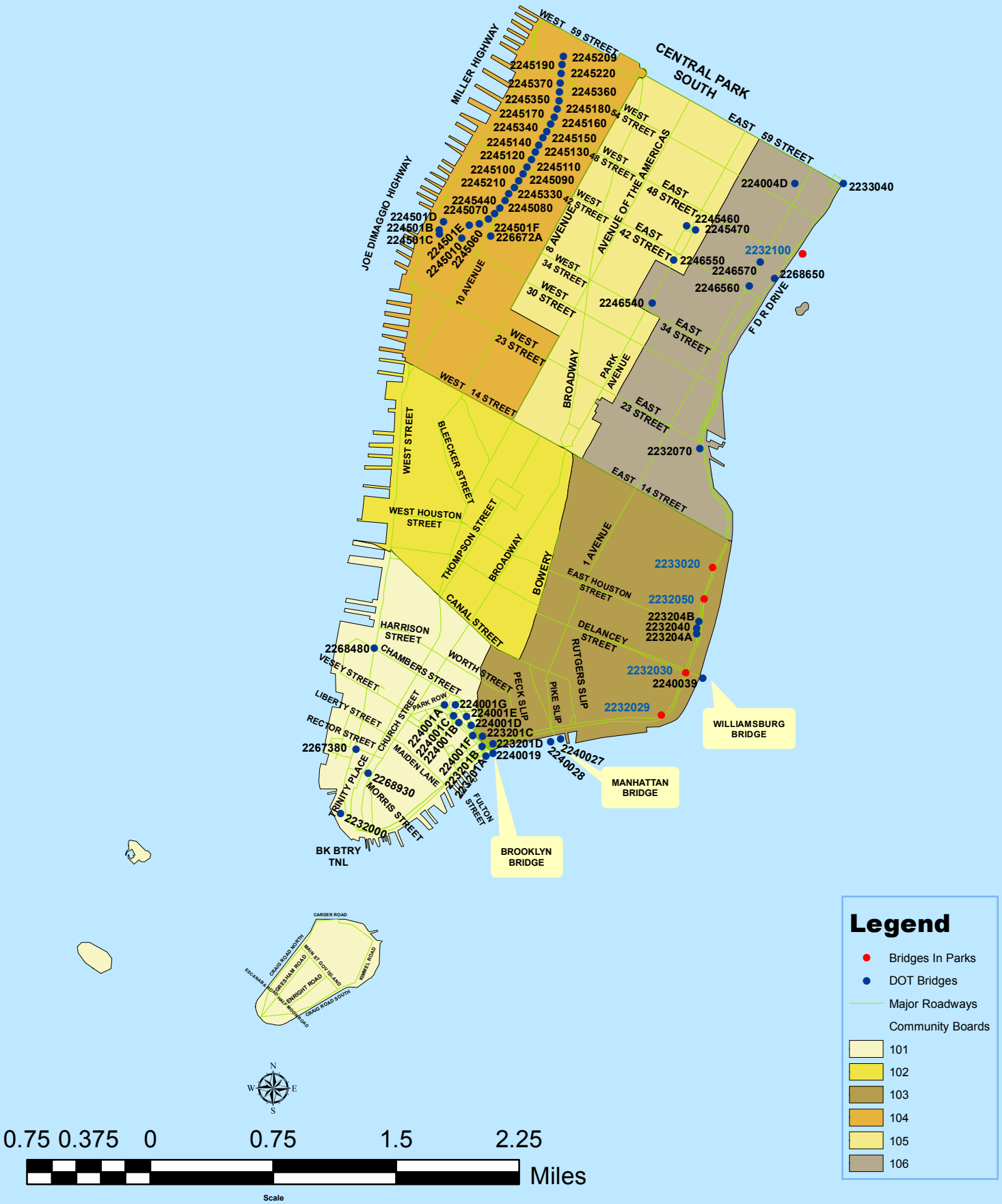

MIDTOWN MANHATTAN

Legend

- Bridges In Parks
- DOT Bridges
- Major Roadways
- Community Boards
  - 107
  - 108
  - 164

N W E S

0.45 0.225 0 0.45 0.9 1.35

Miles

Scale

UPTOWN MANHATTAN

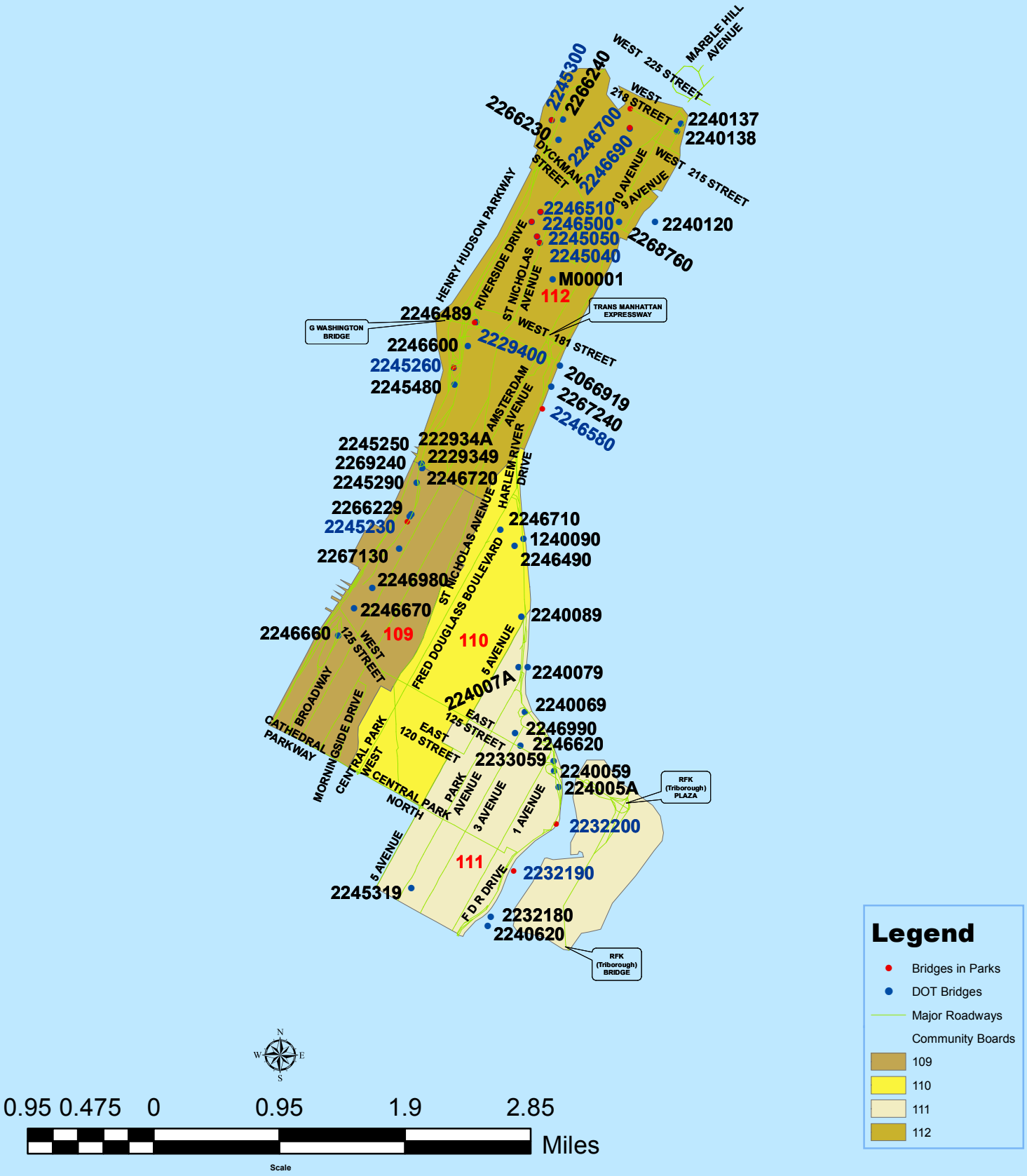

BRONX

Broadway Bridge
West 207 Street Bridge
Washington Bridge
Macombs Dam Bridge
145 Street Bridge
Madison Avenue Bridge
Third Avenue Bridge
Willis Avenue Bridge
Rikers Island Bridge
CITY ISLAND BRIDGE
RIVERDALE YACHT CLUB
THROGS NECK BRIDGE
WHITESTONE BRIDGE
RFK (Triborough) BRIDGE
208
226
212
228
207
205
211
227
206
204
210
203
209
201
202
401
Legend
Bridges In Parks
Dept. of Education
Manhattan/Bronx Bridges
DOT Bridges
Major Roadways
Community Boards
201
202
203
204
205
206
207
208
209
210
211
212
226
227
228
401
N
S
E
W
1 0.5 0 1 2 3
Miles
Scale

BROOKLYN

Pulaski Bridge
Williamsburg Bridge
Manhattan Bridge
Brooklyn Bridge
KOSCIUSZKO BRIDGE
See Brooklyn CB 302, 308, 309 Detail Map
Prospect Park Southwest
VERRAZANO BRIDGE
FLOYD BENNETT FIELD
MARINE PARKWAY BRIDGE
MANHATTAN AVENUE
BQE
PARK AVENUE
DE KALB AVENUE
BUSHWICK AVENUE
JACKIE ROBINSON PARKWAY
SUTTER AVENUE
EASTERN PARKWAY
LINDEN BOULEVARD
FOSTER AVE
PENNSYLVANIA AVENUE
SHORE PARKWAY
REMSEN AVENUE
SEAVIEW AVENUE
UTICA AVENUE
FLATBUSH AVENUE
NOSTRAND AVENUE
OCEAN AVENUE
OCEAN PARKWAY
SHORE ROAD
86 STREET
85 STREET
SHORE PARKWAY SR NORTH
BAY PARKWAY
AVIATION ROAD
301
302
303
304
305
306
307
308
309
310
311
312
313
314
315
316
317
318
355
356
Legend
Bridges In Parks
Brooklyn/Queens Bridges
Manhattan/Brooklyn Bridges
DOT Bridges
Major Roadways
Community Boards
301
302
303
304
305
306
307
308
309
310
311
312
313
314
315
316
317
318
355
356
N
S
E
W
1.5 0.75 0 1.5 3 4.5
Miles
Scale

BROOKLYN
CD 302, 308, & 309 DETAIL

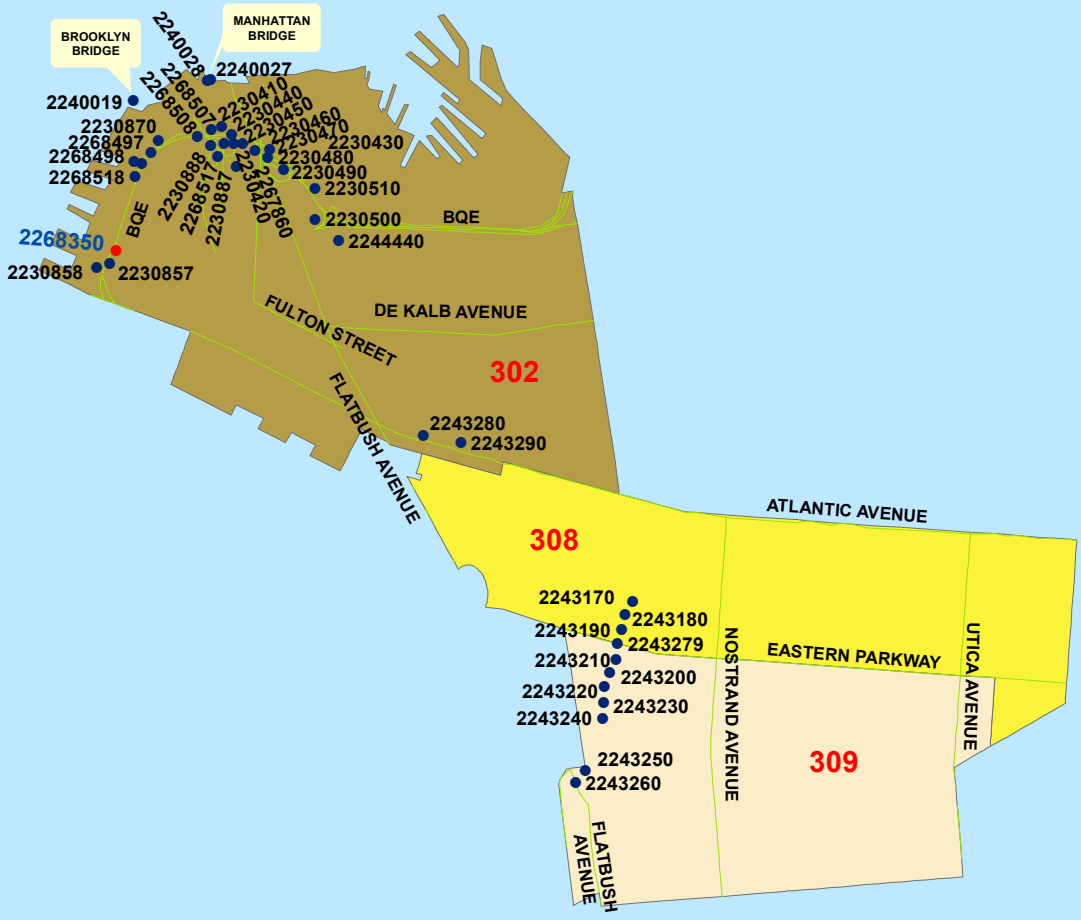

Legend

- Bridges In Parks
- DOT Bridges
- Major Roadways
- Community Boards
  - 302
  - 308
  - 309

N W E S

0.75 0.375 0 0.75 1.5 2.25

Miles

Scale

QUEENS

RIKERS ISLAND BRIDGE
RFK (Triborough) BRIDGE
ROOSEVELT ISLAND BRIDGE
QUEENSBORO BRIDGE
QUEENS MIDTOWN TUNNEL
KOSCIUSZKO BRIDGE
WHITESTONE BRIDGE
THROGS NECK BRIDGE
La Guardia Airport
JFK Airport
See Queens CB 401, 402 & 405 Detail
CROSS ISLAND PARKWAY
SHORE ROAD
SHORE BOULEVARD
WHITESTONE EXPRESSWAY
ASTORIA BOULEVARD
NORTHERN BOULEVARD
CLEARVIEW EXPRESSWAY
GRAND CENTRAL PARKWAY
VERNON BOULEVARD
QUEENS PLAZA NORTH
BQE
LONG ISLAND EXPRESSWAY
UNION TURNPIKE
JACKIE ROBINSON PARKWAY
NORTH CONDUIT AVENUE
WOODHAVEN BOULEVARD
VAN WYCK EXPRESSWAY
BELT/ SOUTHERN PARKWAY
NASSAU EXPRESSWAY
BELTSHORE PARKWAY
LAURELTON PARKWAY
ROCKAWAY BOULEVARD
CROSS BAY BOULEVARD
CROSS BAY PARKWAY
BEACH CHANNEL DRIVE
SEAGIRT BOULEVARD
ROCKAWAY BEACH BOULEVARD
SEA BEACH COURT
ROCKAWAY BREEZY BOULEVARD
401
402
403
404
405
406
407
408
409
410
411
412
413
414
480
481
482
483
484
Legend
Bridges In Parks
DOT Bridges
Major Roadway
Community Boards
401
402
403
404
405
406
407
408
409
410
411
412
413
414
480
481
482
483
484
N
W
E
S
2 1 0 2 4 6
Miles
Scale

QUEENS
CD 401, 402, & 405 DETAIL

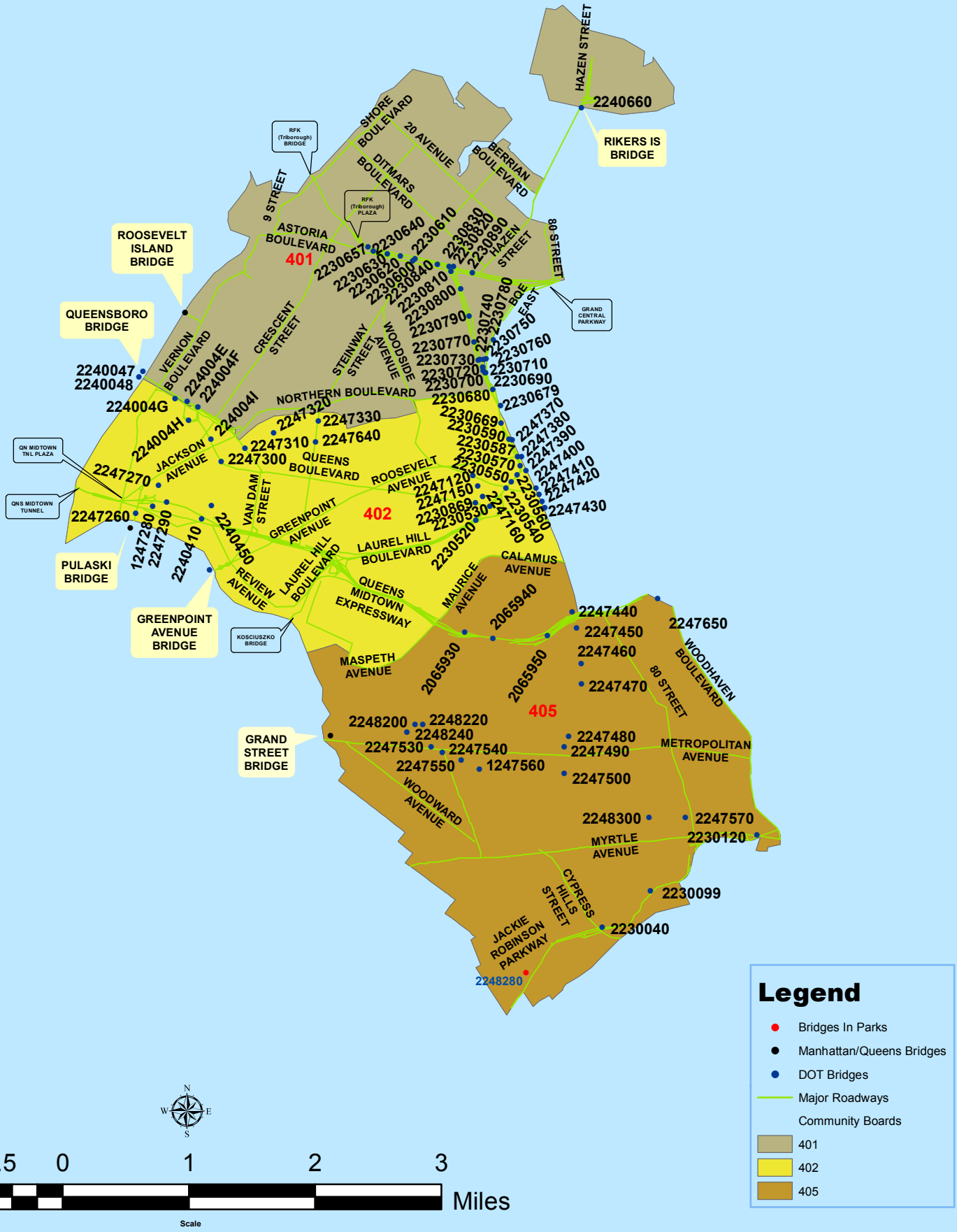
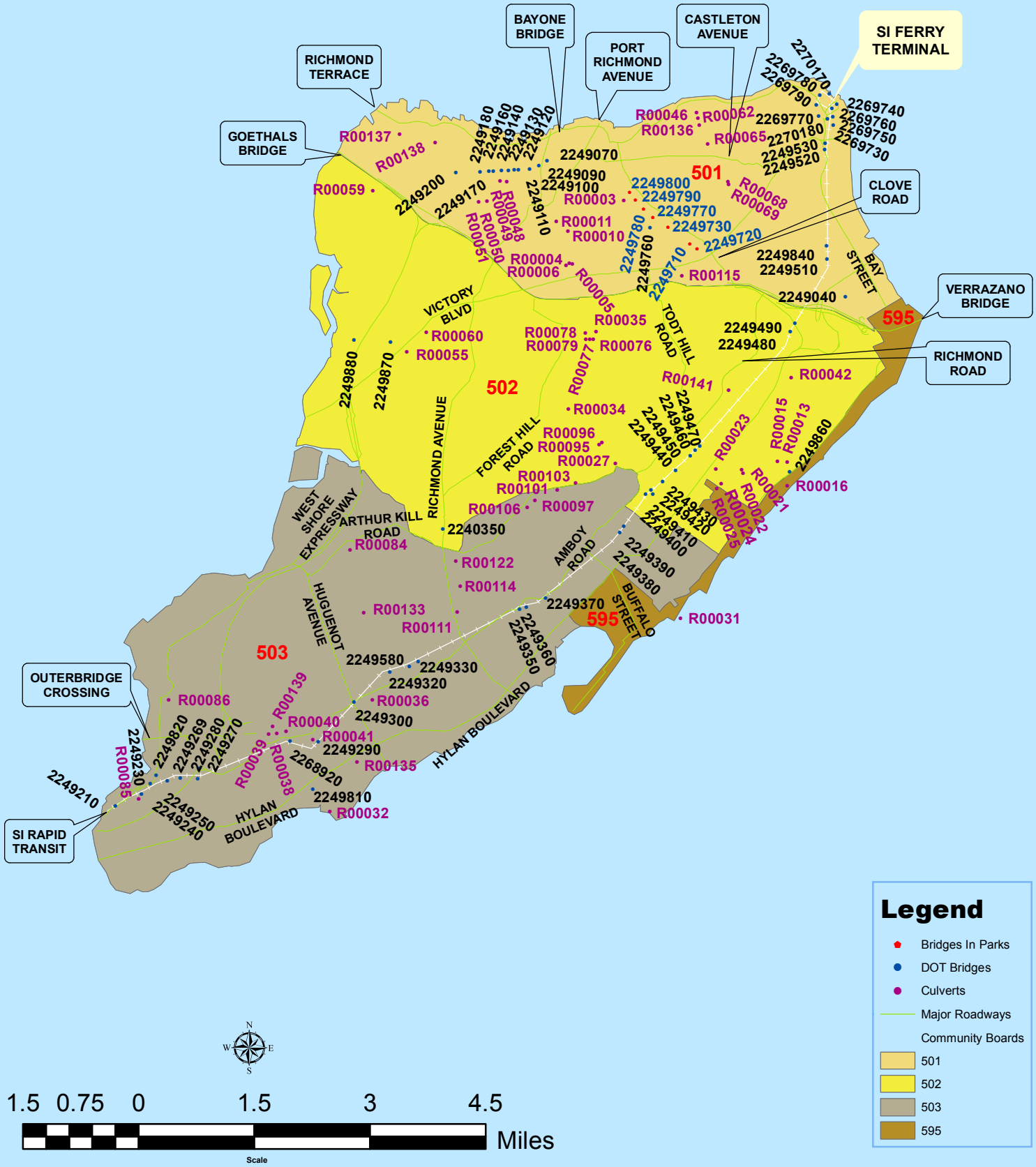
STATEN ISLAND