



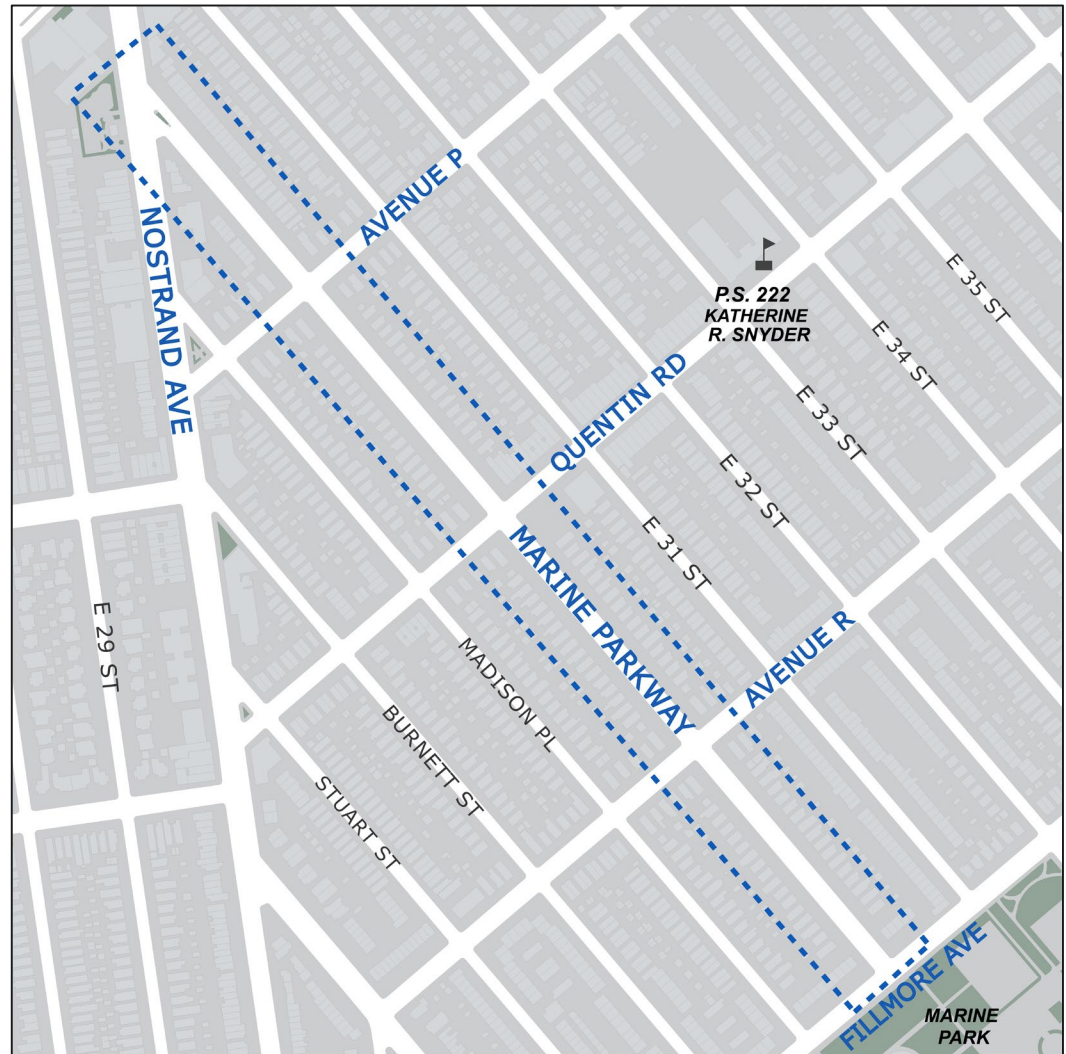
MARINE PKWY (NOSTRAND AVE TO FILLMORE AVE)

Marine Pkwy Civic Association

November 2019

Project Background

- Request from Council Member Maisel to provide solutions to speeding on Marine Pkwy
- Project limits: Nostrand Ave to Fillmore Ave; 0.6 miles
- Marine Pkwy is a residential corridor
- Marine Park is located at the southern end of the corridor



Safety Data: 2013-2017

- Project area has 45 total injuries, 1 severe pedestrian injury
- Recorded speed data showcases excessive speeding

Maximum midday recorded speed of **66 MPH**

Percentage of individuals driving over speed limit is **68%**

Marine Pkwy - Nostrand Ave to Fillmore Ave, BK
Injury Summary, 2013-2017 (5 Years)

	Total Injuries	Severe Injuries	Fatalities	KSI
Pedestrian	11	1	0	1
Bicyclist	3	0	0	0
Motor Vehicle Occupant	31	0	0	0
Total	45	1	0	1

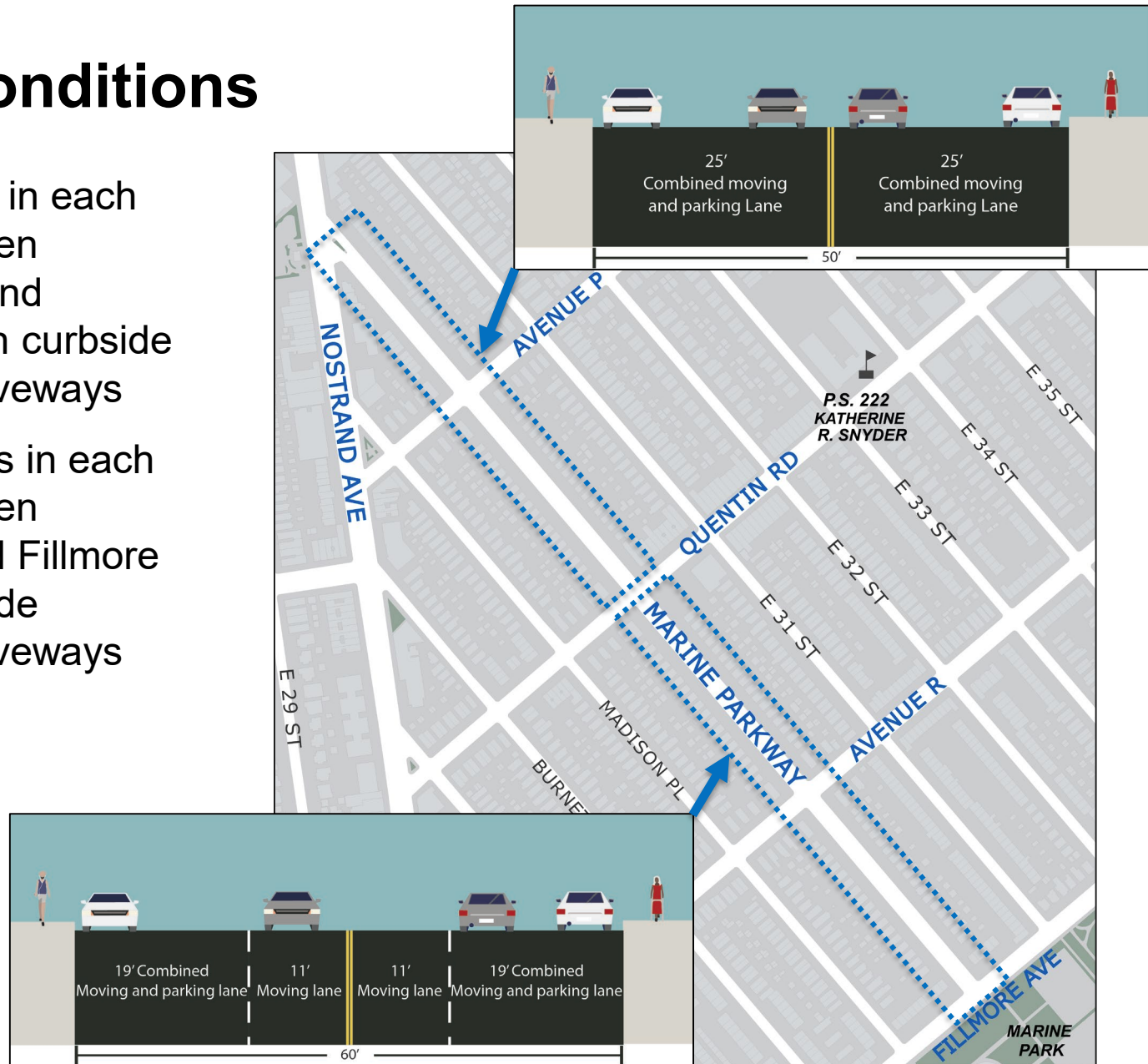
Fatalities, 01/01/2013-7/29/2019 : None

Source: Fatalities: NYCDOT
Injuries: NYSDOT
KSI: Persons Killed or Severely Injured



Existing Conditions

- One travel lane in each direction between Nostrand Ave and Quentin Rd with curbside parking and driveways
- Two travel lanes in each direction between Quentin Rd and Fillmore Ave with curbside parking and driveways



Existing Conditions

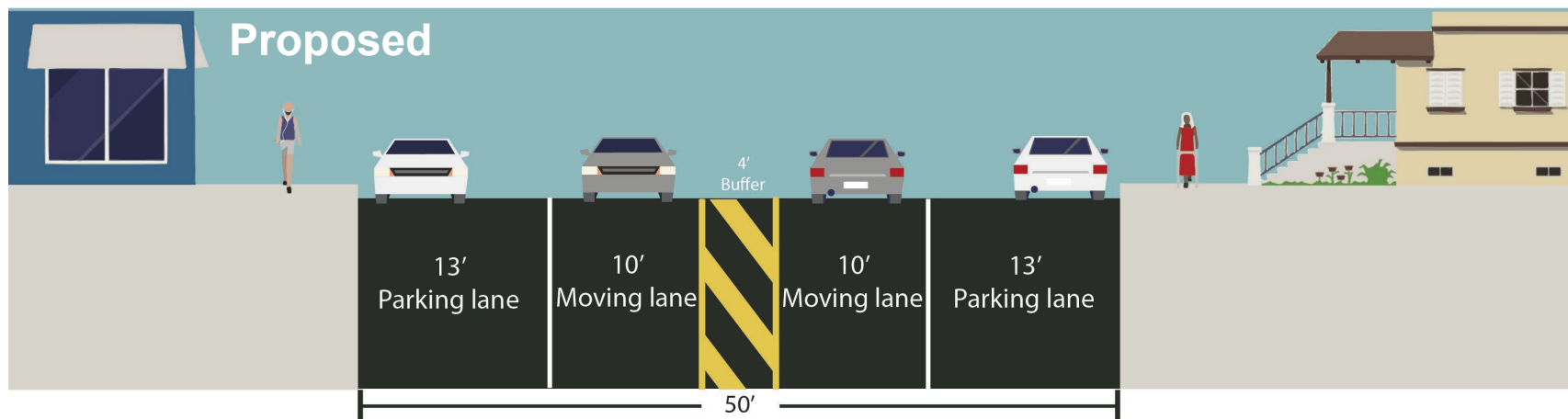
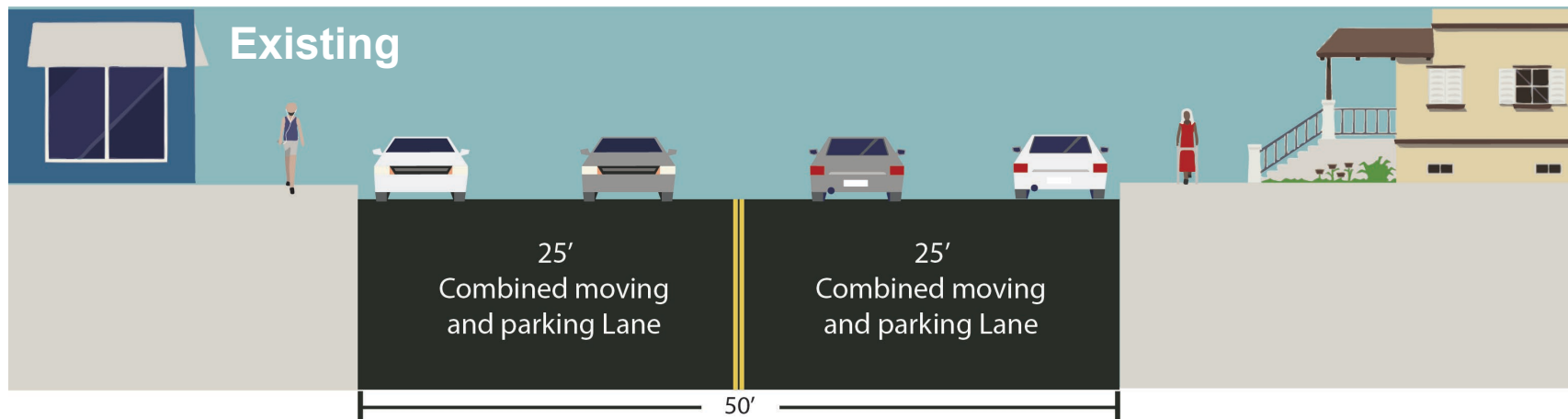
- Roadway width and low volumes result in open road conducive to speeding
 - Road width varies from 50' to 60'
- Low traffic volumes
 - Peak AM Volume (Vehicles per hour) Northbound: 276, Southbound: 110
 - Peak PM Volume (Vehicles per hour) Northbound: 183, Southbound: 122



Marine Pkwy and Fillmore Ave, looking north

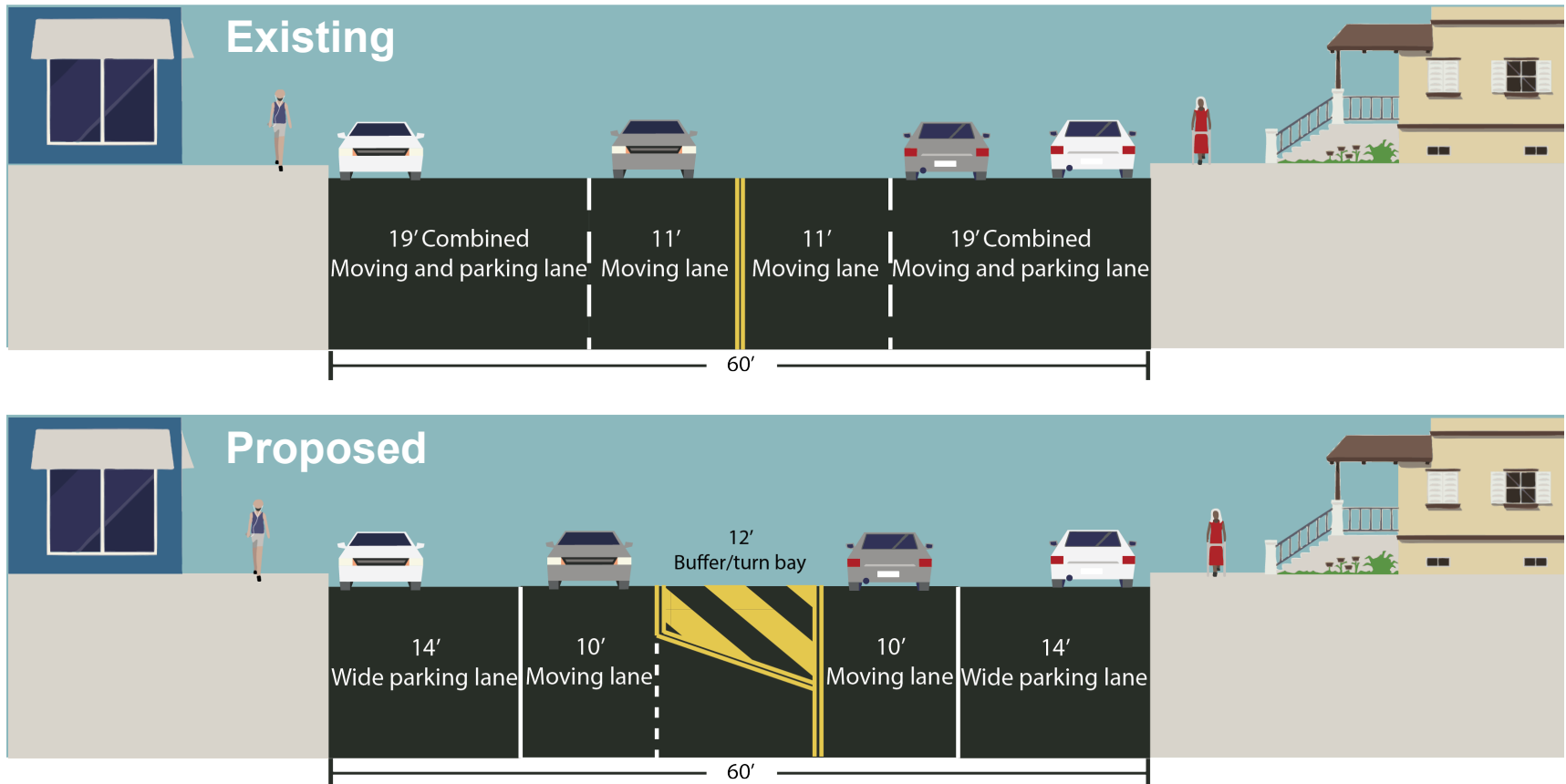
Corridor Proposal Details

Marine Pkwy between Nostrand Ave to Quentin Rd



Corridor Proposal Details

Marine Pkwy between Quentin Rd to Fillmore Ave



Benefits

- Reduces speeding / calms traffic on Marine Pkwy
- Organizes roadway by reducing two travel lanes to one travel lane in each direction between Quentin Rd and Fillmore Ave
- Simpler, safer turns with the addition of turn bays along Marine Pkwy between Quentin Rd to Fillmore Ave



Linden Blvd and Nostrand Ave, 2011

Thank You!



NYCDOT



nyc_dot



nyc_dot



NYCDOT