

Contents

Bridge Capital Program (Appendix A)	2
Flag Conditions (Appendix B)	18
2002 Inventory (Appendix C)	23
Glossary	65
Components of the Preventive Maintenance Program	75
Maintenance Personnel Resources	81
Bridge Inspection Equipment List	83
Suggested Reading	84

To see the other sections of this report, please return to the [introductory page](#).

Appendix A

BRIDGE CAPITAL PROGRAM

East River Bridge Rehabilitation Plans **A-1**

Bridges Under Construction **A-2**

Component Rehabilitation **A-3**

Bridges Under Design **A-4**

MANHATTAN BRIDGE REHABILITATION ITEMS TOTAL ESTIMATED COST	
	Est. Cost (\$ in millions)
• Repair floor beams. (1982)	0.70*
• Replace inspection platforms, subway stringers on approach spans. (1985)	6.30*
• Install truss supports on suspended spans (1985)	0.50*
• Partial rehabilitation of walkway. (1989)	3.00*
• Rehabilitate truss hangers on east side of bridge. (1989)	0.70*
• Install anti-torsional fix (side spans) and rehabilitate upper roadway decks on approach spans on east side; replace drainage system on approach spans, install new lighting on entire upper roadways east side, including purchase of fabricated material for west side of bridge. (1989)	40.30*
• Eyebar rehabilitation - Manhattan anchorage Chamber "C". (1988)	12.20*
• Replacement of maintenance platform in the suspended span. (1982)	4.27*
• Reconstruct maintenance inspection platforms, including new rail and hanger systems and new electrical and mechanical systems; over 2,000 interim repairs to structural steel support system of lower roadway for future functioning of roadway as a detour during later construction contracts. (1992)	23.50*
• Install anti-torsional fix on west side (main and side spans); west upper roadway decks, replace drainage systems on west suspended and approach spans; walkway rehabilitation (install fencing, new lighting on west upper roadways and walkways); rehabilitate cables in both Brooklyn and Manhattan anchorage chambers; dehumidify Brooklyn and Manhattan anchorages.(1997)	141.82*
• Installation of test panels. (1982)	1.55****
• Removal of existing suspender ropes and sockets in the suspended spans; replacement with new suspender ropes and sockets in the suspended spans and re-tensioning of suspender ropes bearing plates; re-tensioning of cable band bolts; removal of existing main cable wrapping; cleaning of main cables; application of new protective paste on main cables; replacement of new main cable wrapping; reinforcement of truss verticals and gusset plates. (2009)	70.00***
• Interim Steel Rehabilitation and Painting - cable and saddle repairs lower roadway floorbeams @PP 37/38 on approaches and at anchorages; west side truss rockers and grillages on approaches; cable and suspender repairs. Removal of parking desk. Painting entire west side, all four cables. (2001)	127.98*

MANHATTAN BRIDGE
REHABILITATION ITEMS
TOTAL ESTIMATED COST

	Est. Cost (\$ in millions)
<ul style="list-style-type: none"> Stiffening of Main Span; Reconstruction of North Subway framing; reconstruction of North upper roadway deck at suspended spans; rehabilitation of north approach span trusses; replace overlay on north upper roadway approach spans; rehabilitation of north elevated structures and subway tunnels; removal of railing on truss "D" in the north spans; painting of north side of bridge; new inspection platforms and debris protection in approach spans; construction of new north bikeway, replacement of approach span bearings and grillages; installation of Intelligent Vehicle Highway System for North and South Upper Roadways as well as for Lower Roadway.(Present) 	175.38**
<ul style="list-style-type: none"> Rehabilitation of Lower Roadway; rehabilitation of anchorage roofs under lower roadway; rehabilitation of substructures and retaining walls in Brooklyn and Manhattan approaches; installation of new signage on bridge and at plaza areas; installation of new lighting on lower roadway and plaza areas; clean and paint lower roadway; installation of grating platform under towers at lower roadway; canopy lighting at towers. (Present) 	160.50***
<ul style="list-style-type: none"> Seismic Retrofit (2009) 	20.00***
TOTAL: \$ 788.70	

- * Construction Complete
 ** In Construction
 *** In Design
 **** Research and Development (completed)

QUEENSBORO BRIDGE
REHABILITATION ITEMS
TOTAL ESTIMATED COST

	Est. Cost (\$ in millions)
• Repair lower outer roadways / reconstruct two ramps in lower Queens (1984)	18.80*
• Reconstruct south upper roadway, replace inspection platforms, lighting (1986)	31.50*
• Interim rehabilitation, contracts A, B, & C (repairs to lower deck and main bridge approaches). (1985)	2.80*
• Interim rehabilitation, contract D (repairs to lower deck, main bridge, and new median barrier). (1988)	3.00*
• Reconstruct north upper roadway and Queens approaches A & B, rehabilitate bearings at Queens approach. (1989)	50.00*
• Reconstruct ramps C & D (Queensboro only, not Thompson Ave.) (1988)	10.40*
• Rehabilitate bridge bearings, pier tops, and truss lower chords. (1989)	18.00*
• Rehabilitate Queens approach trusses, lower inner roadways on the main span and approaches. (1996)	172.00*
• Rehabilitate lower outer roadways main span and approaches, (bikeway) cleaning and painting. (2001)	216.93*
• Cleaning and painting main bridge upper trusses. (In Progress)	81.16***
• Miscellaneous Items (In Progress)	36.00***
• Seismic Retrofit	15.00***

TOTAL: \$ 655.59

* Construction Complete

** In Construction

*** In Design

WILLIAMSBURG BRIDGE REHABILITATION ITEMS TOTAL ESTIMATED COST	
	Est. Cost (\$ in millions)
• Replace main span outer roadway. (1983)	11.20*
• Replace one third of suspenders. (1984)	3.20*
• Repair pier 20E foundation, and replace bulkhead. (1986)	2.30*
• Paint side spans and towers. (1985)	1.10*
• Paint main and approach spans. (1989)	4.24*
• Emergency interim repairs. (1989)	10.00*
• Install temporary hand-rope system on main cables. (1990)	0.63*
• Main cable preservation (field test - oiling). (1991)	0.44*
• Main cable strand splicing at Manhattan anchorage. (1991)	0.29*
• Interim pedestrian walkway. (1994)	1.05*
• Component repairs of flag conditions on the north outer roadway and north inner roadway. (1994)	4.12*
• Rehabilitate main cables and new redundant suspender system. (1996)	74.00*
• Demolish existing building under approaches. (1993)	1.50*
• Testing Program for bored-in piles. (1993)	0.74*
• Demolish DOS and DOH buildings, replace entire south outer roadway approach structures, rehabilitate south outer roadway deck and south inner roadway deck of the main bridge, and replace south inner roadway substructure of the approaches. (1998)	155.00*

WILLIAMSBURG BRIDGE REHABILITATION ITEMS TOTAL ESTIMATED COST		Est. Cost (\$ in millions)
• Portion of Contract #6 BMT track structure work transferred to ongoing Contract #5 south approach roadway reconstruction work. (1998)		65.00*
• Paint main and intermediate towers. (2001)		14.90 (1)
• Reconstruct BMT Subway structure; install new signals, tracks and communication system. (2000)		166.00*
• Miscellaneous rehabilitation work: rehabilitation of towers, replace bearings, travelers, architectural work, painting of north and south trusses, suspender adjustment, tower jacking, construction of colonnades.		172.90**
• Replace north approach structures (Manhattan / Brooklyn), and rehabilitate north half of bridge. (In Progress)		202.80**
• Seismic Retrofit		10.00***
TOTAL: \$ 901.41		

* Construction Complete

** In Construction

*** In Design

(1) Painting suspended in 1996 pending publication of Environmental Impact Statement (EIS) in 1998. Painting resumed under a new schedule in 1999 and was completed in 2001.

BROOKLYN BRIDGE
REHABILITATION ITEMS
TOTAL ESTIMATED COST

	Est. Cost (\$ in millions)
• Brooklyn Tower protection and new sign gantries. (1981)	2.72*
• Rehabilitate promenade between towers. (1983)	0.94*
• Rehabilitate cables in anchorage and replace short rod suspenders; rehabilitate balance of promenade and construct bikeway and new pedestrian ramp. (1988)	22.68*
• Rehabilitate and paint York, Main, William and Prospect Street structures and main bridge roadway deck overlay. (1988)	6.21*
• Replace suspenders, cable posts, stay cables, hand-rope necklace lights, main cable wrapping; paint suspended spans. (1991)	53.57*
• Rehabilitate ramp E. concrete piers of ramp C and abutment at ramps C & I, and rehabilitate Sands and Washington Street structures in Brooklyn. (1991)	4.73*
• Rehabilitate ramp D and H in Manhattan; permanent improvement of promenade at Manhattan approach. (1993)	17.92*
• Rehabilitate floor systems, stiffening trusses, roadways of suspended spans and Franklin Square trusses. (1994)	66.30*
• Rehabilitate Manhattan traveler (electrical work). (1997)	1.83*
• Rehabilitate ramp D and widening along the FDR Drive. (1996)	11.50*
• Arch supports for Franklin Square truss structure.	9.50*
• Replacement of Suspended Span Deck (2000)	33.8*
• Resurfacing of the main spans (1998)	6.67*

BROOKLYN BRIDGE
REHABILITATION ITEMS
TOTAL ESTIMATED COST

	Est. Cost (\$ in millions)
• • Improvement of Manhattan end of promenade (2001)	4.50*
• Rehabilitate Brooklyn approach & ramps (B, S, F) and Rehabilitate Manhattan approaches and remaining ramps (A,B,C,F,G,I,J). (In Progress)	115.00**
• Painting	74.00**
• Seismic Retrofit	25.00**
• • Replacement of Travelers	7.20**

TOTAL: \$ 464.07

* Construction Complete

** In Design

*** In Construction

BRIDGES UNDER CONSTRUCTION*CALENDAR YEAR 2002***CONTRACT # BRIDGE**

HBX644R	Madison Avenue Bridge over the Harlem River
HBX663	3rd Avenue over Harlem River (& 3rd Avenue Ramp to Bruckner Boulevard)
HBX1030	East Tremont Avenue over Metro North RR
HBX1086B	Westchester Avenue Bridge over Hutchinson River Parkway
HBX1106	East 161st Street over Conrail Port Morris
HBX1148R	Shore Road over Hutchinson River
HBK1036/1037	Atlantic Avenue Bridges (EB & WB) over East New York Avenue
HBK1048	8 th Avenue Bridge over LIRR & Sea Beach
HBK1049	New Utrecht Avenue Bridge over LIRR Bay Ridge
HBK1095	Cortelyou Road Bridge over BMT Subway
HBK1098	7th Avenue Bridge over NYCT
HBK1099	6 th Avenue Bridge over LIRR & Sea Beach
HBK1132	2nd Avenue Bridge over LIRR
HBK1169	14th Avenue Bridge over LIRR
HBK1193	Belt Parkway over Ocean Parkway
HBM1093	East 10th Street Pedestrian Bridge over FDR Drive
HBM1094	West 37th Street Bridge over Amtrak
HBQ432A	Honeywell Street Bridge over Amtrak and LIRR Yard
HBQ448	Queens Boulevard Bridge over Amtrak and LIRR Yard
HBQ656	Cross Bay Boulevard Bridge over Conduit Boulevard
HBQ662	Guy Brewer Boulevard over Belt System—Southern Parkway
HBQ1110	91st Place over LIRR
HBQ1111	Grand Avenue over Conrail
HBQ1181/1182	Steinway Street over Grand Central Parkway WB & EB (Brooklyn-Queens Expressway)
HBR659	Hylan Boulevard Bridge over Lemon Creek
BRC156C	Manhattan Bridge – Contract #10
BRC253C	Williamsburg Bridge – Reconstruction of North Roadways
BRX287R	Macombs Dam Bridge over Harlem River
HBMC023	Rehabilitation of electrical/mechanical components for First Avenue Tunnel, Park Avenue Tunnel, and Battery Park Underpass
HBRC033	Hope Avenue over Abandoned Railroad (demolition)

BRIDGE CONSTRUCTION*Projects Completed in Calendar Year 2002***CONTRACT # BRIDGE**

HBX1148R	Shore Road over Hutchinson River
HBK1049	New Utrecht Avenue Bridge over LIRR Bay Ridge
HBK1099	6 th Avenue Bridge over LIRR & Sea Beach
HBQ448	Queens Boulevard Bridge over Amtrak and LIRR Yard
HBQ662	Guy Brewer Boulevard over Belt System—Southern Parkway
BRC253C	Williamsburg Bridge – Reconstruction of North Roadways
HBRC033	Hope Avenue over Abandoned Railroad (demolition)

Component Rehabilitation

The following table illustrates the program's performance over the last eight years:

	FY 95	FY 96	FY 97	FY 98	FY 99	FY 00	FY 01	*FY 02
Number of Bridges	35	13	30	13	21	24	16	0
Construction Cost	\$18.9 M	\$8.7 M	\$15.9 M	\$8.8 M	\$15.7 M	\$5.26 M	\$13.2 M	\$0

*No contracts were bid during the 2002 calendar year.

In 2002, work was completed at the following bridges, in the indicated boroughs, at the final cost shown, in millions:

Fieldston Road/Henry Hudson Parkway (BX)	\$ 0.421
Walton Avenue/Metro North (BX)	\$ 1.600
Bay Parkway/BMT Sea Beach (K)	\$ 0.028
*Sixth Avenue/LIRR (K)	\$ 0.284
*Corbin Place Overpass/Corbin Place (M)	\$ 0.305
HHP/Pedestrian Underpass at West 148 th Street (M)	\$ 0.267
Isham Park Road (Vehicular)/Harlem River Inlet (M)	\$ 0.425
West 45th Street/Amtrak (M)	\$ 0.654
*Myrtle Avenue/Jackie Robinson Parkway (Q)	\$ 0.823
Rockaway Boulevard/Thurston Basin (Q)	\$ 0.680
Travis Avenue/Main Creek (R)	\$ 0.799

*Restored to beneficial use in 2001.

TOTAL **\$ 6.286 M**

During calendar year 2002, work commenced at the following bridges:

Bay Parkway/BMT Sea Beach (K)
 Isham Park Road (Vehicular)/Harlem River Inlet (M)
 West 45th Street/Amtrak (M)
 Rockaway Boulevard/Thurston Basin (Q)
 Travis Avenue/Main Creek (R)

Component Rehabilitation

There are 5 projects “still under construction” since the 2001 *Annual Report* was issued.

Broadway Bridge/Harlem River (BX/M)
 Riverside Drive Bridge/West 96th Street (M)
 Tudor City Place/East 42nd Street (M)
 Huguenot Avenue/SIRT (R)
 New Dorp Lane/SIRT (R)

20 component rehabilitation projects are slated to continue, commence or be completed in the 2003 calendar year. They are:

Bedford Park Boulevard/Metro North (BX)
 East Tremont Avenue/HRP (BX)
 Grand Concourse/East 170th Street (BX)
 Grand Concourse/East 175th Street (BX)
 Riverdale Avenue/HHP (BX)
 3rd Avenue/Conrail Port Morris (BX)
 East 149th Street/Metro North (BX)
 East 156th Street/Conrail Port Morris (BX)
 East 168th Street/Metro North (BX)
 East 173rd Street/Metro North (BX)
 East 238th Street. (Nereid Avenue)/Bronx River Pkwy. & Metro North (BX)
 West 246th Street/HHP (BX)
 Broadway Bridge/Harlem River (BX/M)
 Riverside Drive Bridge /West 96th Street (M)
 Tudor City Place/East 42nd Street (M)
 191st Street Pedestrian Tunnel to Broadway (M)
 Cypress Hills Cemetery Road (E)/JRP (Q) (demolition)
 Cypress Hills Cemetery Road (W)/JRP (Q) (demolition)
 Huguenot Avenue/SIRT (R)
 New Dorp Lane/SIRT (R)

BRIDGES UNDER DESIGN BY NEW YORK CITY

BIN NO.	CAPIS NO.	FEATURE CARRIED	FEATURE CROSSED	FY CNST	PHASE	BORO
2241840	HBCREPL98B	BEDFORD PARK BLVD	METRO NORTH RR	2005	FD	B
2075820	HBCREPL98B	E. TREMONT AVE	HRP	2004	FD	B
2242300	HBCREPL98B	GRAND CONCOURSE	E. 170 th ST.	2004	FD	B
2242329	HBCREPL98B	GRAND CONCOURSE	E. 175 th ST.	2004	FD	B
2229510	HBCREPL98B	RIVERDALE AVE	HHP	2004	FD	B
2241040	HBCREPL98B	3 RD AVE	CONRAIL PORT MORRIS	2004	FD	B
2241560	HBCREPL98B	E 149 TH ST	METRO NORTH RR	2005	FD	B
2241010	HBCREPL98B	E 156 TH ST	CONRAIL PORT MORRIS	2005	FD	B
2241660	HBCREPL98B	E 168 TH ST	METRO NORTH RR	2005	FD	B
2241720	HBCREPL98B	E 173 RD ST	METRO NORTH RR	2005	FD	B
1067150	HBCREPL98B	E 238 TH ST	BRP & METRO NORTH	2005	FD	B
2229490	HBCREPL98B	W 246 TH ST	HHP	2004	FD	B
2242071	HBCREPL99A	BRONX BLVD SB	BRONX RIVER	2005	FD	B
2242072	HBCREPL99A	BRONX BLVD NB	BRONX RIVER	2005	FD	B
2241330	HBCREPL99A	UNION PORT RD	AMTRAK & CONRAIL	2005	FD	B
2241129	HBCREPL99A	E 149 TH ST	AMTRAK	2005	FD	B
2241259	HBPED	204TH ST PED BRIDGE	METRO NORTH RR	2005	DB	B
2241570	HBX199	E 153RD ST.	METRO NORTH RR	2005	PD	B
2075837	HBX1086	WESTCHESTER AVENUE	HRP	2005	FD	B
2241590	HBX1103	CONCOURSE VILL AVE	METRO NORTH RR HAR	2004	FD	B
2242259	HBX1104	GRAND CONCOURSE	E 161ST ST	2004	FD	B
1066510	HBX1131	BRUCKNER EXP.	WESTCHESTER CREEK	2006	PD	B
2241800	HBX1139	E 183RD ST	METRO NORTH RR HAR	2005	FD	B
NEW 2240200	HBX1148B	SHORE ROAD (NEW)	HUTCHINSON RIVER	2012	PD	B
2241210	HBX1152	BRYANT AVE	AMTRAK	2006	PD	B
2229480	HBX1155	MANHATTAN COLL PKWY	HHP	2004	FD	B
2229470	HBX1156	W 239TH ST	HHP	2004	FD	B
2229500	HBX1157	W 252ND ST	HHP	2004	FD	B
2229450	HBX1158	W 232ND ST	HHP	2004	FD	B
2241710	HBX1160	CLAREMONT PKWY	METRO NORTH RR HAR	2004	FD	B
2241860	HBX1163	GUN HILL RD	METRO NORTH RR HAR	2004	FD	B
2240210	HBX1164	CITY ISLAND ROAD	EASTCHESTER BAY	2008	PD	B
2241810	HBX1172	E 188TH ST	METRO NORTH RR HAR	2007	FD	B
2241409	HBX1190	GRAND CONCOURSE	METRO NORTH RR HUD	2006	PD	B
2242319	HBX1191	GRAND CONCOURSE	E 174 TH ST	2006	PD	B
2241390	HBX1195	SHORE RD CIRCLE	AMTRAK	2004	FD	B
2240137	HBM1147	BROADWAY	HARLEM RIVER	2011	PD	BM
2240079	HBX644S	MADISON AVE	HARLEM RIVER	2010	PD	BM
1240090	BRX287S	MACOMBS DAM BRIDGE	HARLEM RIVER	2010	PD	BM
2240089	HBX1029	145TH ST BRIDGE	HARLEM RIVER	2004	FD	BM
2240027	BRC156A	MANHATTAN BRIDGE (LL)	EAST RIVER	2005	FD	KM
2240027	BRC156R	MANHATTAN BRIDGE (LL)	EAST RIVER	2009	FD	KM
2240028	BRC156R	MANHATTAN BRIDGE (UL)	NYCTA TRACKS-BMT	2006	PD	KM
2240028	BRC156SR	MANHATTAN BRIDGE (UL)	NYCTA TRACKS-BMT	2007	PD	KM
2240039	BRC253CC	WILLIAMSBURG BRIDGE	EAST RIVER	2003	FD	KM
2240019	BRC270C	BROOKLYN BRIDGE	2781 (B.Q.E.)	2009	FD	KM

PD=Preliminary Design; FD=Final Design; DB=Design Build
1/22/03

BRIDGES UNDER DESIGN BY NEW YORK CITY

BIN NO.	CAPIS NO.	FEATURE CARRIED	FEATURE CROSSED	FY CNST	PHASE	BORO
2240019	BRC270S	BROOKLYN BRIDGE	2781 (B.Q.E.)	2010	TD	KM
2240019	BRC270T	BROOKLYN BRIDGE	2781 (B.Q.E.)	2005	FD	KM
VARIOUS	HBCBORERS-R	VARIOUS	VARIOUS	2005	FD	KM
2240310	HBCREPL99A	3 RD AVE	GOWANUS CANAL	2005	FD	K
2231419	HBCREPL99B	BSHP	OCEAN AVENUE	2006	FD	K
2243480	HBCREPL99B	OCEAN AVE	LIRR	2007	FD	K
2243710	HBKC062	19TH AVE	BMT SEA BEACH	2007	PD	K
2243100	HBKC064	BEVERLY ROAD	BMT SUBWAY, BRIGHTON	2005	FD	K
2243010	HBKC065	LINCOLN ROAD	BMT SUBWAY, BRIGHTON	2004	FD	K
VARIOUS	HBKC1144	BQE JOINTS	VARIOUS LOCATIONS	2004	FD	K
2269260	HPED	W 8 TH ST PED BRIDGE	SURF AVE	2005	DB	K
2231330	HPED	27 TH AVE PED BRIDGE	BSHP	2005	DB	K
2231300	HPED	17 TH AVE PED BRIDGE	BSHP	2005	DB	K
2231260	HPED	92 ND ST PED BRIDGE	BSHP	2005	DB	K
2243020	HBK530	PARKSIDE AVE	BMT SUBWAY, BRIGHTON	2008	FD	K
2243050	HBK531	CATON AVE	BMT SUBWAY, BRIGHTON	2007	FD	K
2243690	HBK538	17TH AVE	BMT SEA BEACH	2005	FD	K
2243720	HBK539	20TH AVE	BMT SEA BEACH	2005	FD	K
2243820	HBK548	21ST AVE	BMT SEA BEACH	2007	FD	K
2231450	HBK643	BSHP	GERRITSEN INLET	2005	FD	K
2231370	HBK668	E 8TH ST ACCESS RMP	BSHP	2004	FD	K
2231479	HBK1023	BSHP	MILL BASIN	2005	FD	K
2231489	HBK1024	BSHP	PAERDEGAT BASIN	2005	FD	K
2243080	HBK1032	CHURCH AVE	BMT SUBWAY, BRIGHTON	2007	FD	K
2243670	HBK1039	15TH AVE	BMT SEA BEACH	2003	FD	K
2243700	HBK1040	18TH AVE	BMT SEA BEACH	2003	FD	K
2243510	HBK1046	FLATBUSH AVE	LIRR BAY RIDGE	2005	FD	K
2231509	HBK1072	BSHP	FRESH CREEK	2004	FD	K
2231249	HBK1089	BSHP	BAY RIDGE AVE	2008	PD	K
2231439	HBK1090	BSHP	NOSTRAND AVE	2008	PD	K
2231499	HBK1091	BSHP	ROCKAWAY PKWY	2008	PD	K
2240231	HBK1140	HAMILTON AVE BRIDGE	GOWANUS CANAL	2005	FD	K
2240232	HBK1140	HAMILTON AVE BRIDGE	GOWANUS CANAL	2005	FD	K
2230887	HBK1151	278I W.B. (B.Q.E.)	CADMAN PLAZA	2005	FD	K
2230888	HBK1151	278I E.B. (B.Q.E.)	CADMAN PLAZA	2005	FD	K
2243140	HBK1153	NEWKIRK AVE	BMT SUBWAY, BRIGHTON	2005	FD	K
2243040	HBK1154	CROOKE AVE	BMT SUBWAY, BRIGHTON	2005	FD	K
2244470	HBK1167	SEELEY ST	PROSPECT AVE	2004	FD	K
2230390	HBK1168	CONGRESS ST	278I (B.Q.E.)	2004	FD	K
2243569	HBK1201	ATLANTIC AVE	LIRR ATLANTIC AVE	2007	PD	K
2240270	HBK1213	UNION STREET BRIDGE	GOWANUS CANAL	2007	PD	K
2240390	HBK1161	GRAND ST BRIDGE	NEWTON CREEK	2006	PD	KQ
2240047	BRC231C	QUEENSBORO BRIDGE (LL)	EAST RIVER	2004	FD	MQ
2240047	BRC231S	QUEENSBORO BRIDGE (LL)	EAST RIVER	2010	FD	MQ
2240048	BRC231C	QUEENSBORO BRIDGE (UL)	EAST RIVER	2004	FD	MQ
2240048	BRC231S	QUEENSBORO BRIDGE (UL)	EAST RIVER	2010	FD	MQ
2240640	HBC1117	ROOSEVELT ISLAND	E. RIVER E. CHANNEL	2008	PD	MQ

PD=Preliminary Design; FD=Final Design; DB=Design Build

1/22/03

BRIDGES UNDER DESIGN BY NEW YORK CITY

BIN NO.	CAPIS NO.	FEATURE CARRIED	FEATURE CROSSED	FY CNST	PHASE	BORO
M00001	HBCREPL94C RR	191 ST ST TUNNEL	BROADWAY	2004	FD	M
2246500	HBCREPL99A	FORT TYRONE PLACE	ENT. FR. RIVERSIDE DR.	2005	FD	M
2246570	HBCREPL99B	UNITED NATIONS PLAZA	1 ST AVE TUNNEL	2006	FD	M
2245090	HBMC032	W 43 RD ST	AMTRAK 30 TH ST BRANCH	2012	PD	M
2245130	HBMC033	W 47 TH ST	AMTRAK 30 TH ST BRANCH	2008	PD	M
2245150	HBMC034	W 49 TH ST	AMTRAK 30 TH ST BRANCH	2012	PD	M
2245340	HBMC035	W 50 TH ST	AMTRAK 30 TH ST BRANCH	2012	PD	M
2245180	HBMC036	W 53 RD ST	AMTRAK 30 TH ST BRANCH	2012	PD	M
224501C	HBMC037	W 33 RD ST	LAND ADJ TO AMTRAK	2010	PD	M
2268930	HBPED	MORRIS ST PED BRIDGE	BRKLYN BTTRY TNNL PLZ	2005	DB	M
2232190	HBPED	E 11 TH ST PED BRIDGE	FDR DRIVE	2005	DB	M
2269820	HBPED	81 ST ST PROMENADE	FDR DRIVE	2005	DB	M
2246620	HBPED	PED BRIDGE	E 128 TH ST	2005	DB	M
2246990	HBPED	129 TH to 130 TH ST PED BRIDGE	RAMP OFF 3 RD AVE	2005	DB	M
2245290	HBPED	W 155 TH ST PED BRIDGE	AMTRAK 30 TH ST BRANCH	2005	DB	M
2229400	HBPED	W 181 ST ST PED BRIDGE	HHP NB	2005	DB	M
2246540	HBM551	E 34TH ST	PARK AVE TUNNEL	2006	PD	M
2233059	HBM1027	HARLEM RIVER DRIVE	RAMP TO HRD N.B.	2007	PD	M
2245010	HBM1120	11 th AVE VIADUCT	LIRR WEST SIDE YARD	2012	PD	M
2240059	HBM1124	WILLIS AVENUE	HARLEM RIVER	2007	FD	BM
224005A	HBM1124	FROM FDR DRIVE	HARLEM RIVER DRIVE	2007	FD	M
224005B	HBM1124	TO BRUCKNER BLVD (WILLIS)	RELIEF	2007	FD	M
2246490	HBM1145	A.C. POWELL BLVD N.B.	A.C. POWELL BLVD	2006	PD	M
2246710	HBM1145B	W 153 ST	A.C. POWELL BLVD	2006	PD	M
2232000	HBM1146	BATTERY PLACE	FDR DRIVE	2004	PD	M
2267380	HBM1146A	WEST ST	RECTOR STREET	2004	PD	M
2240620	HBM1159	WARDS ISLAND PED BRDG	HARLEM RIVER	2010	PD	M
2246720	HBM1165	RIVERSIDE DRIVE	W 158TH ST	2007	PD	M
226672A	HBM1171	W 31ST ST	AMTRAK LAYUP TRACKS	2005	FD	M
2245070	HBM1174	W 38 TH ST	AMTRAK 30 TH ST BRANCH	2009	PD	M
2245080	HBM1175	W 39 TH ST	AMTRAK 30 TH ST BRANCH	2009	PD	M
2245100	HBM1176	W 44 TH ST	AMTRAK 30 TH ST BRANCH	2012	PD	M
2245120	HBM1177	W 46 TH ST	AMTRAK 30 TH ST BRANCH	2012	PD	M
2245140	HBM1178	W 48 TH ST	AMTRAK 30 TH ST BRANCH	2008	PD	M
2245210	HBM1179	W 42 ND ST	AMTRAK 30 TH ST BRANCH	2008	PD	M
2245440	HBM1180	W 40 TH ST	AMTRAK 30 TH ST BRANCH	2012	PD	M
2245330	HBM1183	W 41 ST ST	AMTRAK 30 TH ST BRANCH	2012	PD	M
224501B	HBM1184	W 33 RD ST	AMTRAK 30 TH ST BRANCH	2010	PD	M
224501D	HBM1185	W 34 TH ST	AMTRAK 30 TH ST BRANCH	2010	PD	M
224501E	HBM1186	W 35 TH ST	AMTRAK 30 TH ST BRANCH	2010	PD	M
224501F	HBM1187	W 36 TH ST	AMTRAK 30 TH ST BRANCH	2010	PD	M
2245209	HBM1188	11 TH AVE	AMTRAK 30 TH ST BRANCH	2012	PD	M
2229290	HBM1189	W 79 TH ST	AMTRAK	2012	PD	M
2267717	HBM1189	79 TH ST PED PLAZA	79 TH ST BOAT BASIN GARAGE	2012	PD	M

PD=Preliminary Design; FD=Final Design; DB=Design Build
1/22/03

BRIDGES UNDER DESIGN BY NEW YORK CITY

BIN NO.	CAPIS NO.	FEATURE CARRIED	FEATURE CROSSED	FY CNST	PHASE	BORO
2267718	HBM1189	79 TH ST TRAFFIC CIRCLE	79 TH ST PED PLAZA	2012	PD	M
226771A	HBM1189	79 TH ST RAMP TO HHP	79 TH ST BOAT BASIN GARAGE	2012	PD	M
226771B	HBM1189	79 TH ST RAMP TO GARAGE	79 TH ST BOAT BASIN GARAGE	2012	PD	M
226771C	HBM1189	GARAGE RAMP TO 79 TH ST	79 TH ST BOAT BASIN GARAGE	2012	PD	M
226771D	HBM1189	SB HHP RAMP TO 79 TH ST	79 TH ST BOAT BASIN GARAGE	2012	PD	M
2230890	HBCREPL99A	49 TH ST	GCP	2005	FD	Q
2231819	HBCREPL99B	JAMAICA AVE	BCIP	2005	FD	Q
2231710	HBCREPL99B	MERRICK BLVD	BLP EB	2006	FD	Q
2231720	HBCREPL99B	MERRICK BLVD	BLP WB	2006	FD	Q
2247500	HBCREPL99B	METROPOLITAN AVE	CONRAIL	2005	FD	Q
224004F	HBCREPL99B	TO NY FROM 21 ST ST	21 ST ST (QUEENS)	2006	FD	Q
2231730	HBCREPL99B	130 TH AVE	BLP EB	2006	FD	Q
2247080	HBCREPL99B	149 TH ST	LIRR	2007	FD	Q
2240660	BRC289A	RIKERS ISLAND BRIDGE	RIKERS ISLAND CHANNEL	2006	DB	Q
2231880	HBPED	CROCHERON PARK PED BRIDGE	BCIP	2005	DB	Q
1247280	HBPED	51 ST AVE PED BRIDGE	LIRR MAIN LINE	2005	DB	Q
2247190	HBPED	55 TH AVE PED BRIDGE	LIRR MAIN LINE	2005	DB	Q
NONE	HBPED	71 ST AVE PED BRIDGE	LIRR	2005	DB	Q
2247020	HBPED	94 TH ST PED BRIDGE	LIRR N SIDE	2005	DB	Q
7705510	HBPED	167 TH ST PED BRIDGE	LIRR PORT WASH BRANCH	2005	DB	
7703720	HBPED	216 TH ST PED BRIDGE	LIRR PORT WASH BRANCH	2005	DB	Q
1247560	HBQ1112	METRO AVE (FRESH POND)	LIRR MONTAUK DIV	2005	FD	Q
2231780	HBQ1114	HEMPSTEAD AVE	BCIP	2008	PD	Q
2266149	HBQ1114	HEMPSTEAD AVE	RAMP TO BCIP NB	2008	PD	Q
2231850	HBQ1115	UNION TPKE	BCIP	2010	PD	Q
2247120	HBQ1130	WOODSIDE AVE	LIRR MAIN LINE	2008	FD	Q
2248159	HBQ1134	WOODHAVEN BLVD	QUEENS BLVD	2007	FD	Q
2248160	HBQ1137	ELLIOT AVE	QUEENS BLVD	2008	PD	Q
2240410	HBQ1162	BORDEN AVE	DUTCH KILLS	2005	PD	Q
2231760	HBQ1173	BCIP	DUTCH BRDWAY-115 AVE	2009	PD	Q
2230869	HBQ1197	QUEENS BLVD	ACCESS ROAD TO BQE SB	2008	PD	Q
2230520	HBQ1198	65 TH PLACE	2781 BQE	2008	PD	Q
2247530	HBQ1199	ANDREWS AVE.	LIRR MOUNTAUK DIV	2003	FD	Q
2231630	HBQ1200	SPRINGFIELD BLVD	BSOP	2009	PD	Q
2266129	HBQC063	WINCHESTER BLVD SB	BCIP	2008	PD	Q
2266160	HBQC064	WHITESTONE EXPRY/VAN WYCK EXPRY SB TO BCIP EB	ACCESS ROAD FROM WHITESTONE EXPRY/VAN WYCK EXPRY	2008	PD	Q
R00049	HBRC1145	VAN PELT AVE	WALKER ST	2004	FD	R
2249820	HBRC1149	ARTHUR KILL ROAD	ARTHUR KILL STREAM	2005	FD	R
2249250	HBPED	BETHEL AVE PED BRIDGE	SIRT SOUTH SHORE	2005	DB	R
2249230	HBPED	TRACY AVE PED BRIDGE	SIRT SOUTH SHORE	2005	DB	R
2249330	HBR1166	ANNADALE ROAD	SIRT SOUTH SHORE	2004	FD	R

PD=Preliminary Design; FD=Final Design; DB=Design Build
1/22/03

Appendix B

FLAG CONDITIONS

Definitions and Procedures

B-1

1998-2002 Red, Yellow and Safety Flags

B-2

Flag Reporting and Tracking Process

B-3

FLAG DEFINITIONS AND PROCEDURES

(Source: NYSDOT *Engineering Instruction 94-002*)

New York State Department of Transportation (NYSDOT) bridge inspection procedures require that "Flags" be issued to report the existence of conditions that pose a clear and present danger, or conditions which, if left unattended for an extended period, would likely become a clear and present danger.

A "Flag" is classified as either a Red Flag, Yellow Flag or Safety Flag.

Red Flag is used to report the failure or potentially imminent failure of a critical primary structural component. Potentially imminent means that a failure is likely before the next scheduled inspection. The maximum time between bridge inspections is two years. Red Flags must be addressed within six weeks.

Yellow Flag is used to report a potentially hazardous condition which, if left unattended beyond the next scheduled inspection, would likely become a clear and present danger. A Yellow Flag shall also be used to report the actual or imminent failure of a non-critical primary structural component, where its failure may diminish the reserve capacity or redundancy of the bridge but would not result in structural collapse or a clear and present danger.



Flag Engineer Inspecting a Yellow Flag (Loose Masonry Panel) on the BQE under the Brooklyn Bridge (Credit: Andy Hoang)



Flag Engineer Inspecting a Yellow Flag (Bottom Flanges are Corroded and Loose) at the Inwood Hill Park Footbridge (Credit: Tiffany Yau)

FLAG DEFINITIONS AND PROCEDURES

(Source: NYSDOT *Engineering Instruction 94-002*)

Safety Flag is used to report a condition that presents a clear and present vehicle or pedestrian traffic hazard, but there is no danger of structural failure or collapse.



Flag Engineer Inspecting a Safety Flag (Exposed Electrical Wiring) on the Brooklyn Bridge Promenade. (Credit: Rajendra Pandya)

Certain Red or Safety Flags may be further classified as Prompt Interim Action (PIA) flags. PIA flags must be addressed within 24 hours of discovery.

FLAG CONDITIONS BY CALENDAR YEAR						
----------------------------------	--	--	--	--	--	--

Citywide

	1998*	1999*	2000*	2001*	2002*	% increase (1998-2002)
FLAGS ROUTED	1,938	1,489	1,161	1,150	1,179	-39%
RED	55	50	39	24	36	-34%
YELLOW	412	495	304	399	137	-67%
SAFETY	1,471	944	818	727	1,006	-32%
TTL FLGS ELIMINATED	1,785	1,517	1,335	1,369	1,319	-26%
RED	39	46	42	32	42	8%
YELLOW	377	564	368	452	307	-19%
SAFETY	1,369	907	925	885	970	-29%
TTL FLGS OUTSTANDING	2,074	2,046	1,872	1,653	1,513	-27%
RED	34	38	34	26	20	-41%
YELLOW	983	914	851	798	628	-36%
SAFETY	1,057	1,094	987	829	865	-18%

Division of Bridges Workload

FLAGS ROUTED	1,556	1,384	987	1,039	959	-39%
RED	52	49	39	23	35	-33%
YELLOW	397	506	301	399	137	-65%
SAFETY	1,107	829	647	617	787	-29%
FLAGS ELIMINATED	1,396	1,362	1,068	1,230	1,140	-18%
RED	36	44	40	31	41	14%
YELLOW	373	561	349	451	305	-18%
SAFETY	987	757	679	748	794	-20%
FLAGS OUTSTANDING	1,635	1,657	1,581	1,397	1,237	-24%
RED	30	35	34	26	20	-33%
YELLOW	943	888	835	783	615	-35%
SAFETY	662	734	712	588	602	-9%

*The number of flags routed, eliminated, and outstanding has been revised since the 2001 Annual Condition Report.

FLAG REPORTING AND TRACKING PROCESS

There are three primary sources from which flags originate:

- NYSDOT inspectors
- NYCDOT inspectors
- NYCDOT Communications Center

State DOT Inspectors

1. State inspectors identify flag conditions.
2. Written notification of flag conditions are sent to the Bridge's Flags unit. (Immediate verbal notification is given for Red Flags and PIA flags.)
3. Flag condition reports are entered into the Division's "City Flag" and "State Flag" database.
4. Flag conditions are reviewed by City engineers who have four routing options:
 - ♦ assign flags to outside agencies for repair, or
 - ♦ have City inspectors monitor flags until further action is desired, or
 - ♦ assign flags to the Maintenance Section for in-house or contractor repair, or
 - ♦ assign flags to the Construction Section for Capital contractor repair.
5. Each flag condition is assigned a City Flag number, and routed to the appropriate group.
6. When flag conditions are eliminated, the respective databases are updated.

City DOT Division of Bridges Inspectors

1. City inspectors identify flag conditions and prepare a scope of work. (Immediate verbal notification is given for Red Flags and PIA flags.)
2. Flag condition reports are received and reviewed by the Flags unit.
3. Flag condition reports are entered into the "City Flag" database.
4. Flag conditions are reviewed by City engineers who have four routing options:
 - ♦ assign flags to outside agencies for repair, or
 - ♦ have City inspectors monitor flags until further action is desired, or
 - ♦ assign flags to the Maintenance Section for in-house or contractor repair, or
 - ♦ assign flags to the Construction Section for Capital contractor repair.
5. When flag conditions are eliminated, the database is updated.

City DOT Communications Center

1. Flag condition is phoned in.
2. City inspectors visit the site to review the reported condition.
3. If the deficiency warrants, a flag condition report is filed.
4. Flag condition reports are entered into the "City Flag" database.
5. Flag conditions are reviewed by City engineers who have four routing options:
 - ♦ assign flags to outside agencies for repair, or
 - ♦ have City inspectors monitor flags until further action is desired, or
 - ♦ assign flags to the Maintenance Section for in-house or contractor repair, or
 - ♦ assign flags to the Construction Section for Capital contractor repair.
6. When flag conditions are eliminated, the database is updated.

Appendix C

2002 INVENTORY

Inventory Summary	C-1
Posted, Partially Closed & Closed Bridges	C-2
Bridge Identification Numbers	C-3
New York State Inspection System	C-4
Standard Abbreviations	C-5
Information on Inventory Lists	C-6
Adjustments to the Inventory	C-7
Listing of Bridge Inventory and Conditions	C-8

Inventory Summary

In Calendar Year 2002, the Division of Bridges accepted ownership of four additional bridge structures, and demolished one bridge structure, bringing the total number of bridge and tunnel structures under the jurisdiction of the New York City Department of Transportation (NYCDOT) to 755. In 1999, a Memorandum of Understanding between NYCDOT and the New York City Department of Environmental Protection (NYCDEP) added 67 culverts in Staten Island to the Division's Inventory. While the Division is responsible for the capital rehabilitation of these structures, maintenance and inspection responsibilities remain with NYCDEP.

The condition of New York City's 755 elevated bridge structures (including six tunnels), as measured by the City's general condition rating, are as follows: 8 structures were rated *Poor*, 451 structures were rated *Fair*, 202 structures were rated *Good*, and 94 structures were classified *Very Good*.

The bridges in the Division's inventory connect a vast and diverse highway and street network throughout the City. The impressive East River crossings – the Brooklyn, Manhattan, Williamsburg, and Queensboro Bridges – are the most visible and famous structures, but are by no means representative of all the bridges in the City's inventory. Two hundred ninety-seven (39%) of the Division's structures consist of one span (the portion of a bridge between two supports). Seventy-six (10%) bridges carry pedestrian traffic. Of the 755 structures in the City's inventory, 82 (11%) cross waterways; of these, 19 connect the boroughs of the Bronx, Brooklyn, Manhattan and Queens. Three hundred seventeen (42%) structures cross the City's labyrinthine system of railroad and subway tracks. Two hundred fifty-three (34%) structures cross or connect arterial highways, such as the Henry Hudson Parkway, the Brooklyn-Queens Expressway, and the Belt Parkway, which facilitate traffic flow through and around the five boroughs of the City of New York.

Rating System

The Division of Bridges bases its general condition ratings directly on the numerical ratings assigned during bridge inspections. Federal law mandates that bridge structures be inspected at least once every two years. The New York State Department of Transportation hires engineering consultants to perform biennial inspections for all bridge structures except pedestrian bridge structures, and bridge structures less than 20 feet in length. Bridge structures not inspected by the State are inspected by the NYC Department of Transportation's Division of Bridges.

The State inspected 669 (89%) bridge structures. The balance of 86 (11%) were inspected by the City. Each structure in a biennial inspection is given an overall numerical condition rating from 1 (structural failure) to 7 (new condition), reflecting a weighting of key features of the structure (see Appendix C-4). In certain cases, where a bridge structure is closed to traffic, only a city condition rating is given.

City condition ratings coincide with the following ranges of State ratings:

<u>State Numerical Rating</u>		<u>City Condition Rating</u>
1.000 – 3.000	=	POOR
3.001 – 4.999	=	FAIR
5.000 – 6.000	=	GOOD
6.001 – 7.000	=	VERY GOOD

This method is used as a guide in assessing what operational action is needed. The overall bridge rating, in and of itself, is not always indicative of whether a bridge needs major rehabilitation. Further inspection and analysis must be done to determine specific rehabilitation or corrective repair needs.

Summary of 2002 Structure Conditions

Rating	Number of Structures	Percent	Number of Spans	Percent	Deck Area Sq Ft	Percent
Poor	8	1.06%	330	7.33%	1,676,661	11.78%
Fair	451	59.74%	3173	70.48%	9,269,515	65.11%
Good	202	26.75%	747	16.59%	2,328,977	16.36%
Very Good	94	12.45%	252	5.60%	960,974	6.75%
Total	755	100%	4502	100%	14,236,127	100%

As of December 31, 2002, the condition of the City's bridges and tunnels indicated that 1.06% were rated as *Poor*; 59.74% were classified as *Fair*; 26.75% were awarded ratings of *Good*; and 12.45% as *Very Good*. Those structures given ratings of *Poor* and *Fair* encompassed 77.81% of bridge spans.

Rating	1999		2000		2001		2002	
Poor	16	2.09%	13	1.71%	9	1.20%	8	1.06%
Fair	507	66.36%	481	63.37%	459	61.04%	451	59.74%
Good	160	20.94%	180	23.72%	196	26.06%	202	26.75%
Very Good	81	10.60%	85	11.20%	88	11.70%	94	12.45%
Total	764	100%	759	100%	752	100%	755	100%

During 2002, Manhattan had the highest percentage of bridge structures rated *poor* – 1.76% - as well as the highest percentage of bridge structures rated *fair* – 72.35%. Staten Island had the highest percentage of bridge structures classified as *good* – 34.62%, and *very good* – 32.69%, for a total of 67.31%. In 2002, Brooklyn again had no bridges rated as *poor*. The Bronx had the second highest percentage of bridge structures classified as *fair* – 59.73%. Queens had the second highest percentage of bridge structures rated as *good* – 33.68%.

Borough*	Poor [†]	% of Boro	Fair	% of Boro	Good	% of Boro	Very Good	% of Boro	Total
Bronx	1	0.67%	89	59.73%	37	24.83%	22	14.77%	149
Brooklyn	0	0.00%	101	57.71%	44	25.14%	30	17.14%	175
Manhattan	3	1.76%	123	72.35%	35	20.59%	9	5.29%	170
Queens	1	0.53%	109	57.37%	64	33.68%	16	8.42%	190
Staten Island	0	0.00%	17	32.69%	18	34.62%	17	32.69%	52
Total	5	1%	439	60%	198	27%	94	13%	736

* Does not include borough-crossing bridges (see next table).

[†] Number of poor bridges does not reflect the recently completed reconstruction of the Honeywell Street Bridge in Queens.

Summary of 2002 Structure Conditions

Approximately seventy-nine percent (78.95%) of the 19 bridge structures that service the five boroughs were rated in either *poor* or *fair* condition in 2002, and 21.05% were rated *good*.

Boro-Crossing	Poor	% of Boro Crossing	Fair	% of Boro Crossing	Good	% of Boro Crossing	Very Good	% of Boro Crossing	Total
Bronx-Manhattan	1	11.11%	6	66.67%	2	22.22%	0	0.00%	9
Brooklyn-Manhattan	2	50.00%	2	50.00%	0	0.00%	0	0.00%	4
Queens-Manhattan	0	0.00%	3	100.00%	0	0.00%	0	0.00%	3
Brooklyn-Queens	0	0.00%	1	33.33%	2	66.67%	0	0.00%	3
Total	3	15.79%	12	63.16%	4	21.05%	0	0.00%	19

These figures evidence that the Division is continuing to make progress in improving the conditions of the City's bridges. The number of bridges rated *Poor* and *Fair* has decreased over the past few years while the number of bridges rated *Good* and *Very Good* has increased. However, it continues to remain essential that the overall bridge program include an expansion of the Preventive Maintenance and Corrective Repair programs which have traditionally slowed the deterioration of *good* and *very good* bridges.

During 2002, the total number of closed or partially closed bridge structures was four, with two closed and two partially-closed structures (see Appendix C-2).

***New condition ratings for the East River Bridges were not available at the time of publication.**

Bridges with Posted Weight Restrictions
NEW YORK CITY DEPARTMENT OF TRANSPORTATION

BIN	BOROUGH	LOCATION FEATURE-1	LOCATION FEATURE-2	LOCATION FEATURE-3	FISCAL YEAR*	POSTED TONS	REMARKS
2-23145-0	BROOKLYN	BELT SHORE PKWY.	GERRITSEN INLET		2005	5	CONDITION OF PAERDEGAT BASIN BRIDGE
2-23147-9	BROOKLYN	BELT SHORE PKWY.	MILL BASIN CREEK		2005	5	CONDITION OF PAERDEGAT BASIN BRIDGE
2-23148-9	BROOKLYN	BELT SHORE PKWY	PAERDEGAT BASIN		2005	5	
2-23149-9	BROOKLYN	BELT SHORE PKWY.	ROCKAWAY PKWY.		2008	5	PASSENGER CARS ONLY
2-23206-0	MANHATTAN	FDR DRIVE (NB & SB)	23 RD TO 63 RD STREET			4	PASSENGER CARS ONLY
2-23304-0	MANHATTAN	EAST 60 TH STREET	FDR DRIVE			7	TO BE LET BY NYSDOT
2-24001-9	BROOKLYN & MANHATTAN	BROOKLYN BRIDGE	EAST RIVER	INCLUDING RAMPS	2004	3	NO COMMERCIAL TRAFFIC NO TRUCKS, NO BUSES
2-24003-9	BROOKLYN & MANHATTAN	WILLIAMSBURG BRIDGE	EAST RIVER		2005		INNER ROADWAYS, <u>NO TRUCKS</u>
2-24004-7	MANHATTAN & QUEENS	QUEENSBORO BRIDGE	EAST RIVER		2003	7.5	LOWER OUTER ROADWAYS POSTED AS H-7.5 (PASSENGER CARS ONLY FOR SOUTHBOUND; PEDESTRIANS AND BICYCLES ONLY FOR NORTHBOUND); UPPER ROADWAYS DESIGNED FOR H- 15, NO TRUCKS
2-24026-0	BROOKLYN	CARROL STREET BRIDGE	GOWANUS CANAL	CARROL STREET	2008	25	
2-24064-0	MANHATTAN & QUEENS	ROOSEVELT ISLAND	EAST CHANNEL OF THE EAST RIVER		2008	36	
2-24066-0	BRONX	RIKERS ISLAND BRIDGE	RIKERS ISLAND CHANNEL			36	
2-24331-0	BROOKLYN	2 ND AVENUE BRIDGE	LIRR BAY RIDGE LINE		2003	12	
2-24339-0	BROOKLYN	52 ND AVENUE BRIDGE	LIRR BAY RIDGE LINE		2003	16	
2-24386-0	BROOKLYN	GLENMORE AVENUE	LIRR BAY RIDGE		2003	10	
2-24655-0	MANHATTAN	PARK AVENUE VIADUCT	42 ND STREET			15	NO COMMERCIAL TRAFFIC
2-24753-0	QUEENS	ANDREWS AVENUE	LIRR MONTAUK DIV		2003	10	
2-24759-0	QUEENS	FOREST PARK DRIVE	LIRR			18	
R-00056	STATEN ISLAND	RICHMOND TERRACE	WESTERN AVENUE			4	WEST RAMP CLOSED

19 COUNT

* - CONSTRUCTION CONTRACT LETTING

Partially Closed Bridges

NEW YORK CITY DEPARTMENT OF TRANSPORTATION

BIN	BOROUGH	LOCATION FEATURE-1	LOCATION FEATURE-2	LOCATION FEATURE-3	FISCAL YEAR*	REMARKS
2-07664-0	BRONX	DEPOT PLACE	CONRAIL HUDSON DIVISION			ONE LANE CLOSED TO TRAFFIC AND ONE LANE OPEN
2-23087-0	BROOKLYN	COLUMBIA HEIGHTS	B.Q.E.	MIDDAGH ST.	2001	CLOSED TO TRAFFIC OPEN TO PEDESTRIANS (TO BE DONE BY NYS W/B.Q.E)

1 COUNT

* - CONSTRUCTION CONTRACT LETTING

Closed Bridges

NEW YORK CITY DEPARTMENT OF TRANSPORTATION

BIN	BOROUGH	LOCATION FEATURE-1	LOCATION FEATURE-2	LOCATION FEATURE-3	FISCAL YEAR*	REMARKS
2-24540-0	MANHATTAN	PEDESTRIAN BRIDGE WEST OF 8 TH AVE.	W 155 TH STREET		2005	PED BRIDGE (FOOTBRIDGE)
2-23007-0	QUEENS	CYPRESS HILLS CEMETERY ROAD EAST	JACKIE ROBINSON PARKWAY			CLOSED TO TRAFFIC AND PEDESTRIANS

1 COUNT

* - CONSTRUCTION CONTRACT LETTING

Bridge Identification Numbers

In 1972, the State of New York developed a computerized system to store inventory and inspection data on bridges that are greater than 20 feet in length. In New York City, structures that are 20 feet in length or less, “mini-bridges,” are tracked independently by the City. Each structure is distinguished by a separate Bridge Identification Number (B.I.N.).

A six-digit B.I.N. identifies a single structure or group of connected or associated structures, while the seven-digit B.I.N. identifies each of those connected or associated bridge structures individually. Each level of a bi-level bridge, each separate bridge structure in a parallel configuration, and each ramp attached to a main bridge is considered an individual structure and assigned its own unique B.I.N. for example, the Brooklyn Bridge has one six-digit B.I.N., 2-24002, which incorporates the entire bridge. All ramps and secondary structures, as well as the main structure, are identified by their own seven-digit numbers, such as 2-24001-A, 2-24001-B, etc.

If the prefix (first number) of the B.I.N. is:

1, the bridge is considered part of the **State** bridge system. This number might include City bridges if maintenance is shared between City and State.

2, the bridge is considered part of the **City** bridge system. This number might include State bridges if maintenance is shared between City and State.

M, Q, or R, the bridge is a “mini-bridge,” and is considered part of the **City** bridge system. They are located in Manhattan, Queens, or Staten Island, respectively.

If the suffix (last character) of the B.I.N. is:

1 through 6, the bridge is in parallel configuration. The left-most bridge in the Direction of Orientation has a last character of 1. The next left-most bridge has a last character of 2, and so on.

7 or 8, the bridge is in a bi-level configuration. Seven indicates the lower level and eight indicates the upper level.

0 or 9, the bridge is not in parallel or bi-level configuration.

A letter of the alphabet, the structure is a ramp physically attached to the main bridge. If more than one ramp is attached to the same span of the main bridge, the characters are assigned alphabetically starting with the left-most ramp in the Direction of Orientation. Other ramps attached to the bridge are assigned alphabetical characters in a clockwise direction.

New York State Biennial Bridge Inspection and Condition Rating System

During the regularly scheduled State biennial bridge inspections, each bridge element is investigated and its structural condition is numerically rated according to the system indicated below:

<u>Numerical Rating</u>	<u>Description</u>
1	Potentially Hazardous
2	Used to shade between a rating of 1 and 3
3	Serious deterioration, or not functioning as originally designed
4	Used to shade between a rating of 3 and 5
5	Minor deterioration, and is functioning as originally designed
6	Used to shade between a rating of 5 and 7
7	New condition
8	Not Applicable
9	Unknown (due to inaccessibility, e.g. footings or piles)

Based on these individual ratings for each element, a weighted average rating is computed for the entire structure.

These ratings (both individual and weighted average) are recorded on New York State Department of Transportation Inspection report Forms. Together with photographs and explanatory descriptions, the ratings provide the Division with information on the existing condition of each bridge.

A description of the condition ratings 1 through 7, with programmed responses to certain critical ratings, demonstrates the importance of these inspections:

A rating of 1 describes an extremely serious condition which is deemed potentially hazardous. This rating, which is phoned in by the inspection leader, necessitates that the Division respond immediately by 1) closing the structure either completely or partially until emergency repairs are made, or 2) limiting the vehicle weight permitted on the structure and then performing repairs on a timely basis.

A rating of 3 describes a bridge element that is not functioning as designed. Although not considered hazardous, such members require extensive rehabilitation. A determination is then made to repair such rated members either by the Division's in-house repair personnel, the critical maintenance contractor (When and Where contracts), or a major capital contract. Until such repairs are made, this condition is periodically monitored.

A rating of 5 indicates the member is functioning as designed but exhibits minor deterioration. These members are prioritized and scheduled for repair by the Bridge Maintenance, Inspection and Operations Bureau.

A rating of 7 indicates a new condition requiring no remediation.

The ratings of 2, 4, and 6 are utilized to shade between each of the above ratings.

Standard Abbreviations

General Abbreviations :

APP:	Approach
AVE:	Avenue
BLVD:	Boulevard
BR:	Bridge
CPK:	Central Park
DR:	Drive
EB:	Eastbound
EXPWY:	Expressway
I:	Interstate
LN:	Lane
NB:	Northbound
PED BR:	Pedestrian Bridge
PKWY:	Parkway
PL:	Place
RD:	Road
SB:	Southbound
ST:	Street
TPKE:	Turnpike
WB:	Westbound
X:	No State accepted mileage markers exist on this route

Routes :

<u>No.</u>	<u>Borough</u>	<u>Name</u>
25	Queens	Union Turnpike
25A	Queens	Northern Boulevard
27	Brooklyn	Southern Parkway
I-87	Manhattan, Bronx	Major Deegan Expressway
I-95	Manhattan, Bronx	Cross Bronx Expressway
I-278	Brooklyn, Queens	Brooklyn-Queens Expressway
I-278	Bronx	Bruckner Expressway
I-278	Staten Island	Staten Island Expressway
I-295	Queens	Clearview Expressway
I-295	Bronx	Throgs Neck Expressway
I-440	Staten Island	Richmond Parkway
I-478	Brooklyn	Brooklyn Battery Tunnel
I-495	Queens	Long Island Expressway
I-678	Queens	Whitestone Expressway, Van Wyck
I-878	Queens	Nassau Expressway
I-895	Bronx	Sheridan Expressway

Standard Abbreviations

Highways :

BCIP:	Belt System -- Cross Island
BE:	Bruckner Expressway
BLP:	Belt System -- Laurelton Parkway
BPP:	Bronx Pelham Parkway
BQE:	Brooklyn-Queens Expressway
BRPC:	Bronx River Parkway (in NYC)
BSHP:	Belt System -- Shore Parkway
BSOP:	Belt System -- Southern Parkway
CBE:	Cross Bronx Expressway
FDRD:	Franklin D. Roosevelt Drive
GCP:	Grand Central Parkway
GW:	George Washington Bridge
HHP:	Henry Hudson Parkway
HRD:	Harlem River Drive
HRPC:	Hutchinson River Parkway (in NYC)
IP:	Jackie Robinson (Interborough) Parkway
LIE:	Long Island Expressway
MAP:	Marine Parkway
MDE:	Major Deegan Expressway
MP:	Mosholu Parkway
OCP:	Ocean Parkway
PR:	Prospect Expressway
RP:	Richmond Parkway
VWE:	Van Wyck Expressway
WLMBRG:	Williamsburg Bridge
WSE:	West Shore Expressway

Information Available On Division Of Bridges Inventory Of Structures

- **Bridge Inventory Number (B.I.N.)**
- **Borough :**

B - The Bronx	Q - Queens	R - Staten Island
K - Brooklyn	M - Manhattan	
- **Feature Carried :** Name of passageway carrying vehicle or pedestrian traffic.
- **Feature Crossed :** Description of area crossed.
- **Bridge Type :**

A - Arterial	W - Waterway
O - Off-System	M - Movable
PED - Pedestrian	E - East River
- **Railroad Crossed (if applicable):**

A - Amtrak	L - Long Island Railroad
C - Conrail	T - NYC Transit Authority
M - Metro-North (MTA)	S - Staten Island Rapid Transit Operating Authority
O - B & O Railroad	
- **Rating :** Numerical and/or verbal rating

1.000 - 3.000:	POOR	3.001 - 4.999:	FAIR
5.000 - 6.000:	GOOD	6.001 - 7.000:	VERY GOOD
- **Rating Source:**

City Inspection
State Inspection
- **CD:**

Community Board District

2002 Bridge Inventory Adjustments
--

B.I.N.	BORO	FEATURE CARRIED	FEATURE CROSSED	EXPLANATION
- Bridges removed from the City's Inventory:				
2249060	R	MCCLEAN AVENUE	B&O RR (ABANDONED)	DEMOLISHED (ON GRADE)
- Bridges added to the City's Inventory:				
2065940	Q	GRAND AVENUE	4951 (L.I.E.)	TRANSFERRED FROM NYSDOT
2065930	Q	HAMILTON PLACE	4951 (L.I.E.)	TRANSFERRED FROM NYSDOT
2065950	Q	69 TH STREET	4951 (L.I.E.)	TRANSFERRED FROM NYSDOT
2269600	K	ERSKINE STREET	BSHP	NEW BRIDGE TRANSFERRED FROM PRIVATE DEVELOPER

REV. DATE February 6, 2003

INVENTORY SORTED BY B.I.N.													
BIN	BORO	FEATURE CARRIED	FEATURE CROSSED	RAIL ROAD	BRIDGE TYPE	SPANS	RATING SOURCE	INSPECTION DATE	RATING	VERBAL RATING	DECK AREA	REPLACEMENT COST	CD
1065210	Q	WHITESTONE EXP NB	BCIP (2065210)		A	1	STATE	08/14/02	4.682	FAIR	2500	\$3,600,000.00	7
1066510	B	BRUCKNER EXP.(2066510)	WESTCHESTER CREEK		WMA	17	STATE	08/12/02	3.820	FAIR	39400	\$56,736,000.00	9
1067150	B	NEREID AVE (2241880)	BRONX RIVER PKWY	M	O	10	STATE	11/20/01	4.210	FAIR	57750	\$83,160,000.00	12
1240090	BM	MACOMBS DAM BRIDGE	HARLEM RIVER		WMO	52	STATE	11/18/02	2.722	POOR	139100	\$200,304,000.00	10
1247010	Q	91 PLACE (2247010)	LIRR PT WASH BRANCH	L	O	3	STATE	11/26/02	3.318	FAIR	4200	\$6,048,000.00	4
1247200	Q	67 AVE PED BR 2247200	LIRR MAIN LINE	L	O-PED	3	CITY	11/19/01	4.479	FAIR	1300	\$1,872,000.00	6
1247280	Q	51 AVE PED BR.2247280	LIRR MAIN LINE	L	O-PED	5	CITY	01/07/03	3.355	FAIR	700	\$1,008,000.00	2
1247560	Q	METROPOLITAN AVE	LIRR MONTAUK DIV	L	O	2	STATE	08/27/02	3.888	FAIR	20900	\$30,096,000.00	5
2055801	Q	NORTHERN BLVD W.B.	FLUSHING RIVER		WO	40	STATE	09/18/02	4.816	FAIR	71900	\$103,536,000.00	7
2055802	Q	NORTHERN BLVD E.B.	FLUSHING RIVER		WO	40	STATE	09/18/02	4.507	FAIR	78894	\$113,607,360.00	7
2065629	B	BRONX RVR PKWY	BOSTON RD BX ZOO		A	1	STATE	09/20/01	5.275	GOOD	6300	\$9,072,000.00	27
2065930	Q	HAMILTON PLACE	4951 (L.I.E.)		A	2	STATE	07/30/02	6.402	VGOOD	11111	\$16,254,720.00	2
2065940	Q	GRAND AVE	4951 (L.I.E.)		A	2	STATE	06/22/00	5.208	GOOD	12376	\$17,821,440.00	2
2065950	Q	69TH STREET	4951 (L.I.E.)		A	2	STATE	06/28/01	5.611	GOOD	10336	\$14,883,840.00	2
2066002	Q	4951 (2066000)	WOODHAVEN BLVD		A	2	STATE	07/10/02	4.319	FAIR	25200	\$36,288,000.00	6
2066100	K	5TH AVE	27 X PROSPECT EXPWY		A	1	STATE	04/02/02	5.208	GOOD	8800	\$12,672,000.00	7
2066671	B	BRUCKNER EXPWY SB	BRONX RIVER		WMA	3	STATE	07/20/01	5.527	GOOD	12400	\$17,856,000.00	2
2066672	B	BRUCKNER EXPWY NB	BRONX RIVER		WMA	8	STATE	07/30/01	4.761	FAIR	22300	\$32,112,000.00	2
2066720	B	E 174TH ST	SHERIDAN EXPWY/AMTRAK	A	A	13	STATE	06/15/00	4.486	FAIR	47430	\$68,299,200.00	9
2066919	BM	WASHINGTON BRIDGE	HARLEM RIVER		WO	9	STATE	10/27/00	4.880	FAIR	128339	\$184,808,160.00	12
2075351	B	BRUCKNER EXPWY SB	AMTRAK	A	A	1	STATE	07/14/00	3.718	FAIR	11600	\$16,704,000.00	2
2075352	B	BRUCKNER EXPWY NB	AMTRAK	A	A	1	STATE	07/12/00	3.484	FAIR	10900	\$15,696,000.00	2
2075820	B	E TREMONT AVE	HUTCHINSON RVR PKWY		A	2	STATE	08/14/01	4.152	FAIR	10200	\$14,688,000.00	10
2075837	B	WESTCHESTER AVE	HUTCHINSON RVR PKWY		A	2	STATE	06/28/02	4.388	FAIR	15858	\$22,835,520.00	10
2075849	B	BRONX PELHAM PKWY	HUTCHINSON RVR PKWY		A	2	STATE	08/20/02	4.289	FAIR	17600	\$25,344,000.00	10
2075859	B	HUTCHINSON RVR PKWY	HUTCHINSON RIVER		WMA	7	STATE	10/13/00	5.375	GOOD	60500	\$87,120,000.00	10
2076109	B	BE NB SERVICE RD	HUTCHINSON RVR PKWY		A	2	STATE	10/09/01	4.736	FAIR	7800	\$11,232,000.00	10
2076129	B	BE SB SERVICE RD	HUTCHINSON RVR PKWY		A	2	STATE	04/17/02	5.105	GOOD	7100	\$10,224,000.00	10
2076640	B	DEPOT PLACE	CONRAIL HUDSON DIV	C	O	11	STATE	10/31/01	5.611	GOOD	30192	\$43,476,480.00	4
2076929	B	BRUCKNER EXPWY	AMTRAK	A	A	1	STATE	07/02/01	4.900	FAIR	3800	\$5,472,000.00	2
2229289	M	HHP VIADUCT	W 72 ST TO W 79 ST	A	A	145	STATE	09/23/02	3.298	FAIR	236100	\$339,984,000.00	7
2229290	M	W 79 ST	AMTRAK	A	A	1	STATE	09/26/02	4.423	FAIR	4500	\$6,480,000.00	7
2229309	M	HHP	RIVERSIDE PARK		A	1	STATE	02/25/02	5.266	GOOD	2400	\$3,456,000.00	7
2229311	M	HHP SB	RAMP TO 96 ST		A	1	STATE	03/01/02	4.272	FAIR	2000	\$2,880,000.00	7
2229312	M	HHP NB	RAMP TO 96 ST		A	1	STATE	03/01/02	4.272	FAIR	2000	\$2,880,000.00	7
2229321	M	HHP SB	RAMP TO 96 ST		A	1	STATE	06/06/02	5.200	GOOD	2000	\$2,880,000.00	7
2229322	M	HHP NB	RAMP TO 96 ST		A	1	STATE	06/06/02	5.166	GOOD	2000	\$2,880,000.00	7
2229339	M	HHP	ST CLAIR PLACE		A	64	STATE	04/14/02	4.014	FAIR	370000	\$532,800,000.00	9
2229349	M	HHP	W 158 ST	A	A	44	STATE	10/02/02	4.154	FAIR	140000	\$201,600,000.00	12
2229400	M	W 181ST ST PED BRDG	HHP N.B.		A-PED	6	CITY	01/22/02	4.338	FAIR	1500	\$2,160,000.00	12
2229440	B	HHP	KAPPOCK ST		A	1	STATE	09/21/01	4.655	FAIR	3900	\$5,616,000.00	8
2229450	B	232ND ST	HHP		A	2	STATE	10/12/01	4.342	FAIR	4900	\$7,056,000.00	8
2229460	B	236TH ST PED BRDG	HHP		A-PED	3	CITY	10/22/02	4.894	FAIR	2500	\$3,600,000.00	8
2229470	B	239TH ST	HHP		A	2	STATE	08/02/01	4.710	FAIR	6100	\$8,784,000.00	8
2229480	B	MANHATTAN COLL PKWY	HHP		A	3	STATE	06/26/01	4.184	FAIR	6200	\$8,928,000.00	8
2229490	B	246TH ST	HHP		A	2	STATE	06/26/01	4.552	FAIR	5600	\$8,064,000.00	8
2229500	B	252ND ST	HHP		A	2	STATE	02/06/02	4.026	FAIR	4500	\$6,480,000.00	8
2229510	B	RIVERDALE AVE	HHP		A	2	STATE	10/09/01	4.052	FAIR	5200	\$7,488,000.00	8
2229520	B	FIELDSTON ROAD	HHP		A	1	STATE	10/10/01	4.793	FAIR	6600	\$9,504,000.00	8
2229530	B	HHP	BROADWAY		A	1	STATE	10/11/01	4.595	FAIR	7500	\$10,800,000.00	8
2229540	B	VAN CRTLDT PARK	HHP		A-PED	2	CITY	10/23/02	4.565	FAIR	3900	\$5,616,000.00	26
2229550	B	VAN CRTLDT EQUES	HHP		A-PED	2	CITY	10/23/02	4.821	FAIR	2100	\$3,024,000.00	26
2229560	B	BRONX PELHAM PKWY	AMTRAK,METRO NORTH	MA	A	3	STATE	07/02/02	4.750	FAIR	24591	\$35,411,040.00	11
2229579	B	BOSTON POST ROAD	HUTCHINSON RIVER		WO	14	STATE	07/13/01	4.611	FAIR	95700	\$137,808,000.00	12
2230000	K	HIGHLAND BLVD E.B.	JACKIE ROBINSON PKWY		A	1	STATE	04/23/02	4.833	FAIR	4900	\$7,056,000.00	5
2230010	K	HIGHLAND BLVD W.B.	JACKIE ROBINSON PKWY		A	1	STATE	04/24/02	5.100	GOOD	3500	\$5,040,000.00	5
2230020	K	HIGHLAND BLVD W.B.	JACKIE ROBINSON PKWY		A	2	STATE	04/26/02	4.973	FAIR	4700	\$6,768,000.00	5
2230040	Q	CYPRESS HILLS ST	JACKIE ROBINSON PKWY		A	1	STATE	07/10/02	5.611	GOOD	5000	\$7,200,000.00	5
2230050	Q	CYP HILLS CEM WEST	JACKIE ROBINSON PKWY		A	3	STATE	06/04/02	3.954	FAIR	4400	\$6,336,000.00	5
2230070	Q	CYP HILLS CEM EAST	JACKIE ROBINSON PKWY		A	3	STATE	04/26/02	4.113	FAIR	4400	\$6,336,000.00	5
2230099	Q	JACKIE ROBINSON PKWY	CYPRESS HILLS CEMTRY		A	1	STATE	01/17/02	5.482	GOOD	4200	\$6,048,000.00	5
2230120	Q	MYRTLE AVE	JACKIE ROBINSON PKWY		A	1	STATE	04/24/02	5.611	GOOD	6400	\$9,216,000.00	82
2230179	Q	JACKIE ROBINSON PKWY	METROPOLITAN AVE		A	2	STATE	02/19/02	5.321	GOOD	8673	\$12,489,120.00	82
2230180	Q	UNION TPKE	JACKIE ROBINSON PKWY		A	1	STATE	04/09/02	5.984	GOOD	5359	\$7,716,960.00	82
2230190	Q	MARKWOOD ROAD	JACKIE ROBINSON PKWY		A	1	STATE	04/19/02	5.388	GOOD	4400	\$6,336,000.00	82
2230209	Q	QUEENS BLVD	JACKIE ROBINSON PKWY	T	A	5	STATE	06/18/02	4.698	FAIR	90000	\$129,600,000.00	9
2230220	K	HIGHLAND BLVD NB	VERMONT AVE		A	1	STATE	05/08/01	6.328	VGOOD	3995	\$5,752,800.00	5
2230250	B	MOSHOLU PARKWAY	BRONX RIVER		A	5	STATE	01/28/02	4.263	FAIR	16300	\$23,472,000.00	27
2230260	B	MOSHOLU PARKWAY	METRO NORTH	M	A	1	STATE	03/16/02	6.484	VGOOD	8880	\$12,787,200.00	27
2230270	B	MOSHOLU PARKWAY	WEBSTER AVE		A	1	STATE	04/12/01	6.015	VGOOD	8480	\$12,211,200.00	27
2230287	B	JEROME AVE	MOSHOLU PARKWAY	T	A	3	STATE	06/25/01	5.052	GOOD	11800	\$16,992,000.00	7
2230290	B	MOSHOLU PARKWAY	EQUESTRIAN PATH		A	1	STATE	01/29/02	4.724	FAIR	4300	\$6,192,000.00	26
2230300	B	MOSHOLU PARKWAY	CONRAIL (ABANDONED)	C	A	1	STATE	09/18/00	4.229	FAIR	5200	\$7,488,000.00	26
2230310	B	MOSHOLU PARKWAY	SB RAMP TO HHP		A	2	STATE	10/30/01	5.243	GOOD	7400	\$10,656,000.00	26
2230350	K	SUMMIT ST PED BRDG	2781 (B.Q.E.)		A-PED	2	STATE	04/04/02	4.714	FAIR	1400	\$2,016,000.00	6
2230360	K	UNION ST	2781 (B.Q.E.)		A	2	STATE	04/05/02	4.539	FAIR	5000	\$7,200,000.00	6
2230370	K	SACKETT ST	2781 (B.Q.E.)		A	2	STATE	04/09/02	4.641	FAIR	5000	\$7,200,000.00	6
2230380	K	KANE ST	2781 (B.Q.E.)		A	2	STATE	04/10/02	4.417	FAIR	5000	\$7,200,000.00	6
2230390	K	CONGRESS ST	2781 (B.Q.E.)		A	2	STATE	04/12/02	4.285	FAIR	5000	\$7,200,000.00	6
2230400	K	2781 (B.Q.E.)	ATLANTIC AVE		A	1	STATE	04/12/02	5.976	GOOD	14230	\$20,491,200.00	6
2230410	K	2781 (B.Q.E.)	WASHINGTON ST		A	1	STATE	04/17/02	4.656	FAIR	2500	\$3,600,000.00	2
2230420	K	2781 (B.Q.E.)	WASHINGTON ST		A	1	STATE	04/18/02	4.953	FAIR	2500	\$3,600,000.00	2
2230430	K	2781 (B.Q.E.)	PROSPECT ST		A	1	STATE	03/21/02	5.266	GOOD	1100	\$1,584,000.00	2
2230440	K	2781 (B.Q.E.)	ADAMS ST N.B.		A	1	STATE	03/21/02	5.200	GOOD	2700	\$3,888,000.00	2
2230450	K	2781 (B.Q.E.)	ADAMS ST S.B.		A	1	STATE	03/21/02	4.933	FAIR	2500	\$3,600,000.00	2
2230460	K	2781 (B.Q.E.)	PEARL ST		A	1	STATE	03/22/02	5.333	GOOD	4500	\$6,480,000.00	2

INVENTORY SORTED BY B.I.N.													
BIN	BORO	FEATURE CARRIED	FEATURE CROSSED	RAIL ROAD	BRIDGE TYPE	SPANS	RATING SOURCE	INSPECTION DATE	RATING	VERBAL RATING	DECK AREA	REPLACEMENT COST	CD
2230470	K	278I (B.Q.E.)	JAY ST		A	1	STATE	03/29/02	5.233	GOOD	5100	\$7,344,000.00	2
2230480	K	278I (B.Q.E.)	PROSPECT ST		A	1	STATE	03/29/02	5.240	GOOD	8400	\$12,096,000.00	2
2230490	K	278I (B.Q.E.)	SANDS ST		A	1	STATE	03/29/02	5.092	GOOD	12600	\$18,144,000.00	2
2230500	K	278I (B.Q.E.)	RAMP TO BQE EB		A	1	STATE	03/28/02	5.566	GOOD	1300	\$1,872,000.00	2
2230510	K	278I (B.Q.E.)	NASSAU ST		A	6	STATE	04/03/02	4.611	FAIR	51200	\$73,728,000.00	2
2230520	Q	65TH PLACE	278I (B.Q.E.)		A	2	STATE	03/05/02	4.455	FAIR	11600	\$16,704,000.00	2
2230530	Q	QUEENS BLVD	278I (B.Q.E.)		A	2	STATE	08/23/02	4.680	FAIR	23500	\$33,840,000.00	2
2230540	Q	WOODSIDE AVE	278I (B.Q.E.)		A	1	STATE	01/21/02	5.140	GOOD	7500	\$10,800,000.00	2
2230550	Q	69TH ST	278I (B.Q.E.)		A	2	STATE	05/06/02	4.842	FAIR	12600	\$18,144,000.00	2
2230560	Q	70TH ST	278I (B.Q.E.)		A	2	STATE	05/06/02	5.125	GOOD	8500	\$12,240,000.00	2
2230570	Q	41ST AVE	278I (B.Q.E.)		A	3	STATE	03/27/02	5.013	GOOD	8800	\$12,672,000.00	2
2230587	Q	ROOSEVELT AVE	278I (B.Q.E.)		A	2	STATE	03/28/02	4.647	FAIR	6600	\$9,504,000.00	2
2230590	Q	BROADWAY	278I (B.Q.E.)		O	2	STATE	06/04/02	3.842	FAIR	16000	\$23,040,000.00	2
2230600	Q	STEINWAY ST	278I W.B. (B.Q.E.)		A	1	STATE	02/14/02	4.333	FAIR	4200	\$6,048,000.00	1
2230610	Q	STEINWAY ST	278I E.B. (B.Q.E.)		A	1	STATE	02/13/02	4.027	FAIR	4200	\$6,048,000.00	1
2230620	Q	37TH ST	278I (B.Q.E.)		A	2	STATE	05/15/02	4.666	FAIR	5300	\$7,632,000.00	1
2230630	Q	35TH ST	278I (B.Q.E.)		A	4	STATE	08/20/02	4.819	FAIR	9000	\$12,960,000.00	1
2230640	Q	32ND ST	278I (B.Q.E.)		A	2	STATE	05/04/01	4.930	FAIR	8100	\$11,664,000.00	1
2230657	Q	31ST ST	278I (B.Q.E.)		A	2	STATE	08/09/02	5.222	GOOD	9500	\$13,680,000.00	1
2230669	Q	278I (B.Q.E.)	35TH AVE		A	1	STATE	10/04/02	3.718	FAIR	6500	\$9,360,000.00	2
2230679	Q	278I (B.Q.E.)	34TH AVE		A	3	STATE	05/17/02	4.166	FAIR	9500	\$13,680,000.00	2
2230680	Q	278I (B.Q.E.)	NORTHERN BLVD		A	1	STATE	05/24/02	4.571	FAIR	5900	\$8,496,000.00	2
2230690	Q	BQE EAST LEG NB	32ND AVE		A	1	STATE	06/04/02	4.312	FAIR	6160	\$8,870,400.00	1
2230700	Q	BQE EAST LEG	TO BQE WEST LEG		A	14	STATE	05/13/02	3.611	FAIR	16800	\$24,192,000.00	1
2230710	Q	278I S.B. (B.Q.E.)	32ND AVE		A	1	STATE	10/31/02	4.390	FAIR	4500	\$6,480,000.00	1
2230720	Q	BQE EAST LEG	BQE NB WEST LEG		A	1	STATE	05/14/02	4.328	FAIR	2700	\$3,888,000.00	1
2230730	Q	31ST AVE	278I (B.Q.E.)		A	1	STATE	09/04/02	3.546	FAIR	3700	\$5,328,000.00	1
2230740	Q	BQE WEST LEG SB	31ST AVE		A	1	STATE	08/30/02	4.531	FAIR	3700	\$5,328,000.00	1
2230750	Q	BQE EAST LEG SB	31ST AVE		A	1	STATE	08/27/02	4.156	FAIR	2900	\$4,176,000.00	1
2230760	Q	BQE WEST LEG NB	31ST AVE		A	1	STATE	09/05/02	4.234	FAIR	2900	\$4,176,000.00	1
2230770	Q	BQE WEST LEG	30TH AVE		A	1	STATE	06/18/01	4.468	FAIR	6500	\$9,360,000.00	1
2230780	Q	BQE EAST LEG	30TH AVE		A	3	STATE	05/01/02	4.097	FAIR	9400	\$13,536,000.00	3
2230790	Q	BULOVA AVE	BQE WEST LEG		A	2	STATE	04/24/02	5.666	GOOD	3300	\$4,752,000.00	1
2230800	Q	49TH ST	BQE WEST LEG		A	2	STATE	05/22/02	5.194	GOOD	4900	\$7,056,000.00	1
2230810	Q	ASTORIA BLVD E.B.	BQE WEST LEG		A	4	STATE	06/05/02	4.308	FAIR	8200	\$11,808,000.00	1
2230820	Q	47TH ST	GCP		A	2	STATE	06/06/02	4.944	FAIR	5700	\$8,208,000.00	1
2230830	Q	BQE WEST LEG	GCP		A	2	STATE	08/09/02	4.861	FAIR	7600	\$10,944,000.00	1
2230840	Q	44TH ST	GCP		A	2	STATE	05/29/02	4.833	FAIR	5000	\$7,200,000.00	1
2230857	K	278I (B.Q.E.)	JORALEMON ST		A	1	STATE	05/06/02	5.030	GOOD	2100	\$3,024,000.00	2
2230858	K	278I (B.Q.E.)	JORALEMON ST / BQE WB		A	2	STATE	05/06/02	3.887	FAIR	5900	\$8,496,000.00	2
2230869	Q	QUEENS BLVD	ACCESS RD BQE S.B.		A	1	STATE	07/24/02	4.204	FAIR	7900	\$11,376,000.00	2
2230870	K	COLUMBIA HEIGHTS	278I (B.Q.E.)		A	1	STATE	05/07/02	4.583	FAIR	16500	\$23,760,000.00	2
2230887	K	278I W.B. (B.Q.E.)	CADMAN PLAZA		A	2	STATE	05/09/02	4.250	FAIR	4500	\$6,480,000.00	2
2230888	K	278I E.B. (B.Q.E.)	CADMAN PLAZA / 278I WB		A	2	STATE	05/10/02	4.684	FAIR	4500	\$6,480,000.00	2
2230890	Q	49TH ST	GCP		A	2	STATE	07/31/02	4.777	FAIR	5500	\$7,920,000.00	1
2231249	K	BSHP	BAY RIDGE AVE		A	1	STATE	04/11/02	3.816	FAIR	4900	\$7,056,000.00	10
2231250	K	81ST ST PED BR	BSHP		A-PED	5	CITY	10/23/02	5.292	GOOD	3100	\$4,464,000.00	10
2231260	K	92ND ST PED BR	BSHP		A-PED	6	CITY	07/02/02	4.161	FAIR	3000	\$4,320,000.00	10
2231270	K	4TH AVE	BSHP		A	2	STATE	04/10/02	4.842	FAIR	6100	\$8,784,000.00	10
2231290	K	BAY 8TH ST	BSHP		A	1	STATE	05/09/01	6.206	VGOOD	4920	\$7,084,800.00	11
2231300	K	17TH AVE PED BRDG	BSHP		A-PED	1	CITY	02/15/02	3.846	FAIR	2100	\$3,024,000.00	11
2231319	K	BSHP	BAY PKWY		A	1	STATE	04/12/02	4.490	FAIR	7200	\$10,368,000.00	11
2231329	K	BSHP	26TH AVE		A	1	STATE	04/09/02	4.933	FAIR	6700	\$9,648,000.00	13
2231330	K	27TH AVE PED BRDG	BSHP		A-PED	1	CITY	07/05/02	4.805	FAIR	2100	\$3,024,000.00	13
2231340	K	CROSEY AVE	BSHP		A	2	STATE	04/17/02	4.944	FAIR	13100	\$18,864,000.00	13
2231360	K	BSHP	OCEAN PKWY		A	2	STATE	06/06/02	3.361	FAIR	11800	\$16,992,000.00	13
2231370	K	B 8TH ST ACCESS RMP	BSHP		A	4	STATE	05/17/02	3.958	FAIR	12800	\$18,432,000.00	13
2231380	K	CONEY ISLAND AVE	BSHP		A	4	STATE	12/21/01	6.708	VGOOD	19866	\$29,664,000.00	13
2231390	K	E 12TH ST	BSHP		A	4	STATE	04/19/02	4.958	FAIR	17200	\$24,768,000.00	15
2231409	K	BSHP	SHEEPSHEAD BAY ROAD		A	1	STATE	04/23/02	4.967	FAIR	6500	\$9,360,000.00	15
2231419	K	BSHP	OCEAN AVE		A	3	STATE	04/23/02	4.486	FAIR	14000	\$20,160,000.00	15
2231429	K	BSHP	BEDFORD AVE		A	3	STATE	04/25/02	4.277	FAIR	12000	\$17,280,000.00	15
2231439	K	BSHP	NOSTRAND AVE		A	3	STATE	04/29/02	4.097	FAIR	13000	\$18,720,000.00	15
2231449	K	KNAPP ST	BSHP		A	1	STATE	04/30/02	4.593	FAIR	9500	\$13,680,000.00	15
2231450	K	BSHP	GERRITSEN INLET		WA	11	STATE	07/17/02	3.582	FAIR	46400	\$66,816,000.00	56
2231460	K	FLATBUSH AVE	BSHP		A	2	STATE	12/21/01	6.808	VGOOD	14058	\$19,584,000.00	56
2231479	K	BSHP	MILL BASIN		WMA	14	STATE	07/22/02	3.313	FAIR	73500	\$105,840,000.00	18
2231489	K	BSHP	PAERDEGAT BASIN		WA	15	STATE	07/23/02	3.259	FAIR	58300	\$83,952,000.00	18
2231499	K	BSHP	ROCKAWAY PKWY		A	4	STATE	06/06/02	3.833	FAIR	11500	\$16,560,000.00	56
2231509	K	BSHP	FRESH CREEK		WA	5	STATE	08/06/02	3.111	FAIR	23000	\$33,120,000.00	56
2231519	K	PENNSYLVANIA AVE	BSHP		A	2	STATE	05/18/01	6.277	VGOOD	6191	\$8,915,040.00	56
2231559	Q	CROSS BAY BLVD	BSHP		A	4	STATE	05/07/02	5.277	GOOD	23205	\$33,415,200.00	10
2231560	Q	S CONDUIT BLVD	BSOP		A	2	STATE	05/15/02	5.690	GOOD	15776	\$22,717,440.00	10
2231570	Q	COHANCY ST	BSOP		A	2	STATE	05/15/02	4.727	FAIR	6400	\$9,216,000.00	10
2231580	Q	AQUEDUCT RCTK RAMP	BSOP		A	4	STATE	07/25/02	4.263	FAIR	14000	\$20,160,000.00	10
2231590	Q	130TH ST	BSOP		A	2	STATE	03/06/02	4.750	FAIR	6800	\$9,792,000.00	10
2231610	Q	GUY R. BREWER BLVD	BSOP		A	2	STATE	11/20/02	4.113	FAIR	7300	\$10,512,000.00	13
2231620	Q	FARMERS BLVD	BSOP		A	2	STATE	06/25/02	4.568	FAIR	6400	\$9,216,000.00	13
2231630	Q	SPRINGFIELD BLVD	BSOP		A	2	STATE	06/03/02	4.681	FAIR	8500	\$12,240,000.00	13
2231640	Q	225TH ST	BSOP		A	2	STATE	06/28/02	4.727	FAIR	7000	\$10,080,000.00	13
2231650	Q	SUNRISE HWY W.B.	BLP E.B.		A	1	STATE	04/23/02	4.622	FAIR	4100	\$5,904,000.00	13
2231660	Q	SUNRISE HWY W.B.	BLP W.B.		A	2	STATE	06/26/02	4.531	FAIR	5350	\$7,704,000.00	13
2231670	Q	N CONDUIT AVE W.B.	BLP E.B.		A	1	STATE	01/28/02	4.916	FAIR	4000	\$5,760,000.00	13
2231680	Q	N CONDUIT AVE WB	BLP W.B.		A	2	STATE	02/11/02	4.931	FAIR	6500	\$9,360,000.00	13
2231690	Q	FRANCIS LEWIS BLVD	BLP E.B.		A	1	STATE	05/23/02	5.333	GOOD	6000	\$8,640,000.00	13
2231700	Q	FRANCIS LEWIS BLVD	BLP W.B.		A	1	STATE	04/16/02	4.933	FAIR	6000	\$8,640,000.00	13
2231710	Q	MERRICK BLVD	BLP E.B.		A	1	STATE	05/07/02	4.533	FAIR	6000	\$8,640,000.00	13

INVENTORY SORTED BY B.I.N.													
BIN	BORO	FEATURE CARRIED	FEATURE CROSSED	RAIL ROAD	BRIDGE TYPE	SPANS	RATING SOURCE	INSPECTION DATE	RATING	VERBAL RATING	DECK AREA	REPLACEMENT COST	CD
2231720	Q	MERRICK BLVD	BLP W.B.		A	1	STATE	05/20/02	4.200	FAIR	6000	\$8,640,000.00	13
2231730	Q	130TH AVE	BLP E.B.		A	1	STATE	01/17/02	5.266	GOOD	4400	\$6,336,000.00	13
2231740	Q	130TH AVE	BLP W.B.		A	1	STATE	01/18/02	4.666	FAIR	4400	\$6,336,000.00	13
2231750	Q	LINDEN BLVD	BCIP		A	2	STATE	03/21/02	4.477	FAIR	6700	\$9,648,000.00	13
2231760	Q	BCIP	DUTCH BROADWAY-115 AVE		A	1	STATE	03/11/02	4.348	FAIR	7300	\$10,512,000.00	13
2231770	Q	BELMONT PARK RAMP	BCIP		A	1	STATE	05/10/02	4.781	FAIR	3200	\$4,608,000.00	13
2231780	Q	HEMPSTEAD AVE	BCIP		A	2	STATE	06/12/02	4.225	FAIR	14200	\$20,448,000.00	13
2231800	Q	SUPERIOR ROAD	BCIP		A	2	STATE	05/07/02	4.227	FAIR	7000	\$10,080,000.00	13
2231819	Q	JAMAICA AVE	BCIP		A	2	STATE	03/26/02	4.727	FAIR	11500	\$16,560,000.00	13
2231829	Q	BRADDOCK AVE	BCIP		A	2	STATE	03/26/02	4.909	FAIR	10600	\$15,264,000.00	13
2231840	Q	HILLSIDE AVE	BCIP		A	2	STATE	06/28/02	4.184	FAIR	9672	\$13,927,680.00	13
2231850	Q	UNION TPKE	BCIP		A	2	STATE	09/13/02	4.318	FAIR	13600	\$19,584,000.00	13
2231860	Q	W ALLEY ROAD	BCIP		A	2	STATE	08/15/02	5.636	GOOD	7200	\$10,368,000.00	11
2231870	Q	NORTHERN BLVD	BCIP		A	2	STATE	09/03/02	6.569	VGOOD	8951	\$12,816,000.00	11
2231880	Q	CROCHERON PK PED	BCIP		A-PED	9	CITY	12/17/02	4.582	FAIR	2300	\$3,312,000.00	11
2231890	Q	28TH AVE PED BRDG	BCIP		A-PED	24	CITY	08/05/02	5.016	GOOD	7600	\$10,944,000.00	11
2231900	Q	BCIP	FORT TOTTEN ENTRANCE		A	1	STATE	08/02/02	4.671	FAIR	4900	\$7,056,000.00	7
2231910	Q	UTOPIA PKWY	BCIP		A	2	STATE	03/14/02	5.136	GOOD	7200	\$10,368,000.00	7
2231920	Q	160TH ST	BCIP		A	2	STATE	05/09/01	6.319	VGOOD	5500	\$7,920,000.00	7
2231930	Q	FRANCIS LEWIS BLVD	BCIP		A	3	STATE	02/28/02	4.772	FAIR	9100	\$13,104,000.00	7
2231940	Q	CLINTONVILLE ST	BCIP		A	2	STATE	02/28/02	4.727	FAIR	7400	\$10,656,000.00	7
2231950	Q	150TH ST	BCIP		A	2	STATE	02/22/02	5.136	GOOD	5900	\$8,496,000.00	7
2231960	Q	149TH ST	BCIP		A	2	STATE	02/22/02	4.977	FAIR	6100	\$8,784,000.00	7
2231970	Q	14TH AVE	BCIP		A	2	STATE	02/22/02	4.977	FAIR	8100	\$11,664,000.00	7
2231980	Q	147TH ST	BCIP		A	2	STATE	02/12/02	4.750	FAIR	6300	\$9,072,000.00	7
2232000	M	BATTERY PLACE	FDR DRIVE		AT	2	CITY	06/13/01	4.614	FAIR	75000	\$108,000,000.00	1
2232029	M	CORLEARS PARK ROAD	FDR DRIVE		A	4	STATE	03/27/02	4.125	FAIR	4100	\$5,904,000.00	3
2232030	M	DELANCEY ST PED BRDG	FDR DRIVE		A-PED	9	CITY	07/29/02	4.406	FAIR	2900	\$4,176,000.00	3
2232040	M	HOUSTON ST	FDR DRIVE		A	2	STATE	06/07/02	3.090	FAIR	11010	\$15,854,400.00	3
2232050	M	E 6TH ST PED BRDG	FDR DRIVE		A-PED	22	CITY	10/06/02	4.267	FAIR	2200	\$3,168,000.00	3
2232070	M	25TH ST PED BRDG	FDR DRIVE		A-PED	4	CITY	06/03/01	3.983	FAIR	1700	\$2,448,000.00	6
2232100	M	E 51ST ST PED BRDG	FDR DRIVE		A-PED	10	CITY	01/13/02	4.156	FAIR	2800	\$4,032,000.00	6
2232110	M	E 64TH ST PED BRDG	FDR DRIVE		A-PED	13	CITY	06/27/01	5.266	GOOD	2100	\$3,024,000.00	8
2232120	M	E 71ST ST PED BRDG	FDR DRIVE		A-PED	19	CITY	05/31/01	7.000	VGOOD	1800	\$2,592,000.00	8
2232140	M	E 78TH ST PED BRDG	FDR DRIVE		A-PED	9	CITY	01/28/02	3.549	FAIR	1700	\$2,448,000.00	8
2232158	M	FDR DRIVE S.B.	FDR DRIVE N.B.		AT	56	STATE	11/15/01	4.772	FAIR	54302	\$78,194,880.00	8
2232167	M	PROMENADE OVER FDR	FDR/E79TH ST-E91ST ST		A-PED	53	STATE	11/12/01	3.285	FAIR	93000	\$133,920,000.00	8
2232168	M	BREARLY SCHOOL	FDR DR PROMENADE		A	7	STATE	05/16/97	4.649	FAIR	3700	\$5,328,000.00	8
2232180	M	E 103RD ST PED BRDG	FDR DRIVE		A-PED	20	CITY	01/19/02	4.911	FAIR	6000	\$8,640,000.00	11
2232190	M	E 111TH ST PED BRDG	FDR DRIVE		A-PED	14	CITY	01/29/02	3.800	FAIR	2600	\$3,744,000.00	11
2232200	M	E 120TH ST PED BRDG	FDR DRIVE		A-PED	23	CITY	09/25/02	4.500	FAIR	2500	\$3,600,000.00	11
2233020	M	E 10TH ST PED BRDG	FDR DRIVE		A-PED	22	CITY	04/18/01	3.681	FAIR	1632	\$2,350,080.00	3
2233038	M	FDR DRIVE SB	FDR NB / E 62ND ST		AT	46	STATE	06/09/02	2.509	POOR	70113	\$100,962,720.00	8
2233040	M	E 60TH ST	FDR DRIVE		A	17	STATE	05/07/02	3.318	FAIR	24480	\$35,251,200.00	6
2233059	M	HARLEM RIVER DRIVE	RAMP TO HRD N.B.		A	11	STATE	10/11/02	3.268	FAIR	51000	\$73,440,000.00	11
2233080	K	E 14 ST PED BR	BSHP		A-PED	14	CITY	08/05/02	4.700	FAIR	4700	\$6,768,000.00	15
2240019	KM	BROOKLYN BRIDGE	2781 (B.Q.E.)		WEO	75	STATE	11/30/00	2.930	POOR	503788	\$725,454,720.00	3
2240027	KM	MANHATTAN BRIDGE(LL)	EAST RIVER	T	WEO	23	STATE	11/17/00	3.472	FAIR	616390	\$887,601,600.00	3
2240028	KM	MANHATTAN BRIDGE(UL)	NYCTA TRACKS-BMT	T	WEO	43	STATE	10/16/00	3.500	FAIR	587424	\$845,890,560.00	3
2240039	KM	WILLIAMSBURG BRIDGE	EAST RIVER	T	WEO	72	STATE	12/06/00	2.680	POOR	741000	\$1,067,040,000.00	3
2240047	MQ	QUEENSBORO BRIDGE(LL)	EAST RIVER	L	WEO	53	STATE	12/20/00	4.861	FAIR	626900	\$902,736,000.00	6
2240048	MQ	QUEENSBORO BRIDGE(UL)	EAST RIVER-LL		WEO	37	STATE	12/20/00	4.471	FAIR	322300	\$464,112,000.00	6
2240059	BM	WILLIS AVENUE	HARLEM RIVER		WMO	26	STATE	09/29/02	3.013	FAIR	94700	\$136,368,000.00	11
2240069	BM	THIRD AVE BRIDGE	HARLEM RIVER		WMO	32	STATE	09/04/02	3.152	FAIR	79950	\$115,128,000.00	11
2240079	BM	MADISON AVE BRIDGE	HARLEM RIVER		WMO	31	STATE	08/19/02	5.666	GOOD	80000	\$115,200,000.00	11
2240089	BM	145TH ST BRIDGE	HARLEM RIVER		WMO	8	STATE	05/28/02	3.097	FAIR	56700	\$81,648,000.00	10
2240120	BM	W 207TH/W FORDHAM RD	HARLEM RIVER		WMO	5	STATE	05/21/02	5.666	GOOD	29682	\$42,742,080.00	12
2240137	BM	BROADWAY BRIDGE	HARLEM RIVER	T	WMO	3	STATE	10/17/01	3.930	FAIR	38100	\$54,864,000.00	12
2240138	BM	NYCTA IRT	HARLEM RVR/BROADWAY	T	WMO	3	STATE	10/18/01	4.588	FAIR	38100	\$54,864,000.00	12
2240180	B	WESTCHESTER AVE	BRONX RIVER		WO	1	STATE	07/19/01	5.015	GOOD	5476	\$7,885,440.00	2
2240200	B	SHORE ROAD	HUTCHINSON RIVER		WMO	7	STATE	10/31/00	3.985	FAIR	4800	\$120,000,000.00	28
2240210	B	CITY ISLAND ROAD	EASTCHESTER BAY		WO	7	STATE	10/04/01	3.472	FAIR	28900	\$41,616,000.00	28
2240231	K	HAMILTON AVE BRIDGE	GOWANUS CANAL		WMO	3	STATE	08/07/02	4.236	FAIR	7300	\$10,512,000.00	7
2240232	K	HAMILTON AVE BRIDGE	GOWANUS CANAL		WMO	3	STATE	08/07/02	4.263	FAIR	7300	\$10,512,000.00	6
2240240	K	NINTH ST BRIDGE	GOWANUS CANAL		WMO	3	STATE	06/19/01	7.000	VGOOD	5772	\$30,000,000.00	6
2240250	K	THIRD ST	GOWANUS CANAL		WMO	5	STATE	06/22/01	4.958	FAIR	4900	\$15,000,000.00	6
2240260	K	CARROLL ST	GOWANUS CANAL		WMO	2	STATE	06/27/02	4.619	FAIR	3000	\$5,000,000.00	6
2240270	K	UNION ST	GOWANUS CANAL		WMO	5	STATE	06/25/02	4.236	FAIR	4900	\$15,000,000.00	6
2240290	K	METROPOLITAN AVE	ENGLISH KILLS		WMO	5	STATE	07/02/01	4.186	FAIR	15245	\$21,952,800.00	1
2240301	K	CROPSEY AVE	CONEY ISLAND CREEK		WO	3	STATE	06/08/01	5.194	GOOD	9400	\$13,536,000.00	13
2240302	K	CROPSEY AVE	CONEY ISLAND CREEK		WO	3	STATE	07/09/02	5.084	GOOD	9400	\$13,536,000.00	13
2240310	K	THIRD AVE	GOWANUS CANAL		WO	1	STATE	06/26/01	4.545	FAIR	3200	\$4,608,000.00	6
2240320	K	OCEAN AVE PED BRDG	SHEEPSHEAD BAY		WO-PED	30	CITY	03/28/02	4.175	FAIR	4000	\$5,760,000.00	15
2240350	R	RICHMOND AVE	RICHMOND CREEK		WO	3	STATE	07/24/01	6.152	VGOOD	32589	\$46,928,160.00	2
2240370	KQ	GREENPOINT AVE BRIDGE	NEWTOWN CREEK	L	WMO	12	STATE	12/20/01	5.666	GOOD	76106	\$109,592,640.00	2
2240390	KQ	GRAND ST BRIDGE	NEWTOWN CREEK		WMO	2	STATE	09/09/02	4.569	FAIR	5100	\$25,000,000.00	5
2240410	Q	BORDEN AVE	DUTCH KILLS		WMO	2	STATE	07/30/01	3.791	FAIR	8400	\$12,096,000.00	2
2240440	Q	NORTHERN BLVD	ALLEY CREEK		WO	2	STATE	06/10/02	5.000	GOOD	8300	\$11,952,000.00	11
2240450	Q	HUNTERS PT AVE BRIDGE	DUTCH KILLS		WMO	4	STATE	05/13/02	5.166	GOOD	11544	\$16,623,360.00	2
2240507	Q	ROOSEVELT AVE	678I - VAN WYCK EXPWY		WA	27	STATE	11/13/02	3.380	FAIR	84424	\$121,570,560.00	81
2240540	K	STILLWELL AVE	CONEY ISLAND CRK		WO	2	STATE	06/18/01	6.097	VGOOD	17000	\$24,480,000.00	13
2240620	M	WARDS ISLAND PED BRDG	HARLEM RIVER		WMO-PED	10	CITY	04/24/02	4.049	FAIR	12600	\$18,144,000.00	11
2240639	KQ	PULASKI BRIDGE	NEWTOWN CREEK		WMO	48	STATE	06/11/02	5.211	GOOD	205770	\$296,308,800.00	2
2240640	MQ	ROOSEVELT ISLAND	E. RIVER E. CHANNEL		WMO	8	STATE	06/14/02	4.291	FAIR	36500	\$52,560,000.00	8

INVENTORY SORTED BY B.I.N.													
BIN	BORO	FEATURE CARRIED	FEATURE CROSSED	RAIL ROAD	BRIDGE TYPE	SPANS	RATING SOURCE	INSPECTION DATE	RATING	VERBAL RATING	DECK AREA	REPLACEMENT COST	CD
2240650	Q	163RD ST PED BRDG	HAWTREE BASIN		WO-PED	13	CITY	04/02/02	4.370	FAIR	5000	\$7,200,000.00	10
2240660	Q	RIKERS ISLAND BRIDGE	RIKERS ISL CHANNEL		WO	56	STATE	09/06/01	4.647	FAIR	183100	\$263,664,000.00	1
2241000	B	WESTCHESTER AVE	CONRAIL PT MORRIS	C	O	1	STATE	09/05/00	5.170	GOOD	1740	\$2,505,600.00	1
2241010	B	E 156TH STREET	CONRAIL PT MORRIS	C	O	1	STATE	09/06/00	4.555	FAIR	2400	\$3,456,000.00	1
2241020	B	E 161ST STREET	CONRAIL PT MORRIS	C	O	1	STATE	07/08/02	3.454	FAIR	12800	\$18,432,000.00	1
2241030	B	E 163RD STREET	CONRAIL PT MORRIS	C	O	1	STATE	07/09/02	4.870	FAIR	3200	\$4,608,000.00	3
2241040	B	THIRD AVE	CONRAIL PT MORRIS	C	O	1	STATE	09/08/00	4.625	FAIR	2700	\$3,888,000.00	1
2241050	B	E 149TH ST/JACKSON AVE	CONRAIL PT MORRIS	C	O	1	STATE	09/12/00	5.250	GOOD	65000	\$93,600,000.00	1
2241060	B	ST. MARYS & CONCORD	CONRAIL PT MORRIS	C	O	1	STATE	09/12/00	5.333	GOOD	4500	\$6,480,000.00	1
2241070	B	WALES AVE	CONRAIL PT MORRIS	C	O	1	STATE	09/13/00	6.566	VGOOD	2535	\$3,312,000.00	1
2241080	B	SOUTHERN BLVD	CONRAIL PT MORRIS	C	O	1	STATE	09/14/00	4.185	FAIR	3900	\$5,616,000.00	1
2241099	B	BRUCKNER BLVD	CONRAIL PT MORRIS	C	O	1	STATE	09/15/00	6.796	VGOOD	6700	\$9,648,000.00	1
2241110	B	MELROSE AVE	CONRAIL PT MORRIS	C	O	8	STATE	08/06/01	6.208	VGOOD	37854	\$54,509,760.00	3
2241129	B	E 149TH ST	AMTRAK	A	O	2	STATE	06/28/02	4.704	FAIR	12575	\$18,108,000.00	1
2241139	B	LEGGETT AVE	AMTRAK	A	O	3	STATE	06/28/02	4.690	FAIR	28300	\$40,752,000.00	2
2241159	B	LONGWOOD AVE	AMTRAK	A	O	2	STATE	06/04/02	6.041	VGOOD	10625	\$15,300,000.00	2
2241169	B	LAFAYETTE AVE	AMTRAK	A	O	1	STATE	06/28/02	5.904	GOOD	12000	\$17,280,000.00	2
2241170	B	TIFFANY ST	AMTRAK	A	O	1	STATE	08/01/01	5.941	GOOD	7267	\$10,464,480.00	2
2241180	B	BARRETTO ST	AMTRAK	A	O	1	STATE	06/05/02	6.281	VGOOD	5313	\$7,650,720.00	2
2241190	B	HUNTS POINT AVE	AMTRAK	A	O	1	STATE	06/06/02	5.250	GOOD	13700	\$19,728,000.00	2
2241200	B	FAILE ST	AMTRAK	A	O	1	STATE	06/06/02	6.156	VGOOD	6208	\$8,939,520.00	2
2241210	B	BRYANT AVE	AMTRAK	A	O	1	STATE	06/12/02	3.220	FAIR	5300	\$7,632,000.00	2
2241230	B	WESTCHESTER AVE	AMTRAK	A	O	3	STATE	06/26/02	6.250	VGOOD	15600	\$22,464,000.00	2
2241259	B	204TH ST PED BRDG	METRO NORTH RR HAR	M	O-PED	1	CITY	08/26/02	3.950	FAIR	4700	\$6,768,000.00	27
2241269	B	E 177TH ST	AMTRAK	A	O	3	STATE	06/24/02	5.513	GOOD	16606	\$23,912,640.00	9
2241270	B	EAST TREMONT AVE	AMTRAK	A	O	2	STATE	06/17/02	5.722	GOOD	22300	\$32,112,000.00	9
2241329	B	WHITE PLAINS ROAD	AMTRAK	A	O	1	STATE	06/18/02	4.953	FAIR	6900	\$9,936,000.00	9
2241330	B	UNIONPORT ROAD	AMTRAK	A	O	1	STATE	06/19/02	4.875	FAIR	4400	\$6,336,000.00	9
2241369	B	WILLIAMSBRIDGE RD	AMTRAK	A	O	2	STATE	06/20/02	4.835	FAIR	10400	\$14,976,000.00	11
2241390	B	SHORE RD CIRCLE	AMTRAK	A	O	2	STATE	06/29/01	3.253	FAIR	4800	\$6,912,000.00	10
2241409	B	GRAND CONCOURSE	METRO NORTH RR HUD	TCM	O	1	STATE	03/19/02	3.843	FAIR	16100	\$23,184,000.00	4
2241410	B	WALTON AVE	METRO NORTH RR HUD	M	O	1	STATE	03/21/02	5.234	GOOD	3600	\$5,184,000.00	4
2241420	B	GERARD AVE	METRO NORTH RR HAR	M	O	1	STATE	03/23/02	6.765	VGOOD	5063	\$7,290,720.00	4
2241430	B	RIVER AVE	METRO NORTH RR HUD	M	O	1	STATE	11/02/01	6.421	VGOOD	5040	\$7,257,600.00	4
2241460	B	W TREMONT AVE	METRO NORTH RR HUD	M	O	8	STATE	09/09/02	4.761	FAIR	12900	\$18,576,000.00	5
2241470	B	W FORDHAM RD	METRO NORTH RR HUD	M	O	5	STATE	10/27/01	6.333	VGOOD	16052	\$23,114,880.00	7
2241489	B	W 225TH ST	CONRAIL PUTNAM	C	O	2	STATE	07/10/02	5.432	GOOD	10900	\$15,696,000.00	7
2241490	B	W 230TH ST	CONRAIL PUTNAM	C	O	1	STATE	04/16/01	5.843	GOOD	5600	\$8,064,000.00	8
2241509	B	W 231ST ST	CONRAIL PUTNAM	C	O	1	STATE	10/06/00	5.764	GOOD	4723	\$6,801,120.00	8
2241510	B	W 233RD ST	CONRAIL PUTNAM	C	O	1	STATE	04/11/01	5.470	GOOD	3760	\$5,414,400.00	8
2241520	B	W 234TH ST	CONRAIL PUTNAM	C	O	1	STATE	05/23/01	5.568	GOOD	3770	\$5,428,800.00	8
2241550	B	E 144TH ST	METRO NORTH RR HAR	M	O	2	STATE	11/02/01	6.708	VGOOD	8290	\$11,937,600.00	1
2241560	B	E 149TH ST	METRO NORTH RR HAR	M	O	8	STATE	03/14/02	4.736	FAIR	27900	\$40,176,000.00	1
2241590	B	CONCOURSE VILL AVE	METRO NORTH RR HAR	M	O	1	STATE	03/21/02	4.093	FAIR	17800	\$25,632,000.00	1
2241600	B	E 158TH ST	METRO NORTH RR HAR	M	O	1	STATE	11/02/01	5.233	GOOD	3400	\$4,896,000.00	1
2241610	B	E 161ST ST	METRO NORTH RR HAR	M	O	1	STATE	11/02/01	5.383	GOOD	6600	\$9,504,000.00	1
2241620	B	E 162ND ST	METRO NORTH RR HAR	M	O	1	STATE	02/23/02	4.983	FAIR	4700	\$6,768,000.00	3
2241630	B	E 165TH ST	METRO NORTH RR HAR	M	O	1	STATE	04/10/02	4.483	FAIR	16400	\$23,616,000.00	3
2241650	B	E 167TH ST	METRO NORTH RR HAR	M	O	1	STATE	02/20/02	5.862	GOOD	3363	\$4,842,720.00	3
2241660	B	E 168TH ST	METRO NORTH RR HAR	M	O	1	STATE	02/21/02	4.921	FAIR	7700	\$11,088,000.00	3
2241670	B	E 169TH ST	METRO NORTH RR HAR	M	O	1	STATE	02/22/02	4.875	FAIR	3300	\$4,752,000.00	3
2241680	B	E 170TH ST	METRO NORTH RR HAR	M	O	1	STATE	03/02/02	6.450	VGOOD	3150	\$4,536,000.00	3
2241700	B	ST PAULS PL PED BRDG	METRO NORTH RR HAR	M	O-PED	2	CITY	08/29/02	6.296	VGOOD	600	\$864,000.00	3
2241710	B	CLAREMONT PKWY	METRO NORTH RR HAR	M	O	1	STATE	02/27/02	4.484	FAIR	6300	\$9,072,000.00	3
2241720	B	E 173RD ST	METRO NORTH RR HAR	M	O	1	STATE	02/26/02	4.583	FAIR	3000	\$4,320,000.00	3
2241740	B	E 175TH ST	METRO NORTH RR HAR	M	O	1	STATE	02/28/02	4.093	FAIR	3600	\$5,184,000.00	3
2241760	B	E TREMONT AVE	METRO NORTH RR HAR	M	O	1	STATE	05/15/01	3.593	FAIR	7300	\$10,512,000.00	6
2241770	B	E 178TH ST PED BRDG	METRO NORTH RR HAR	M	O-PED	1	CITY	08/28/02	6.730	VGOOD	700	\$1,008,000.00	6
2241780	B	E 179TH ST PED BRDG	METRO NORTH RR HAR	M	O-PED	6	CITY	08/27/02	6.000	GOOD	700	\$1,008,000.00	6
2241790	B	E 180TH ST	METRO NORTH RR HAR	M	O	1	STATE	03/05/02	4.078	FAIR	5000	\$7,200,000.00	6
2241800	B	E 183TH ST	METRO NORTH RR HAR	M	O	1	STATE	03/06/02	4.328	FAIR	3600	\$5,184,000.00	6
2241810	B	E 188TH ST	METRO NORTH RR HAR	M	O	1	STATE	03/07/02	4.281	FAIR	5300	\$7,632,000.00	6
2241820	B	E 187TH ST	METRO NORTH RR HAR	M	O	1	STATE	03/08/02	4.843	FAIR	3800	\$5,472,000.00	6
2241839	B	E 189TH ST	METRO NORTH RR HAR	M	O	1	STATE	11/02/01	6.533	VGOOD	43157	\$62,146,080.00	6
2241840	B	BEDFORD PARK BLVD	METRO NORTH RR HAR	M	O	1	STATE	03/09/02	4.716	FAIR	6400	\$9,216,000.00	27
2241860	B	GUN HILL RD	METRO NORTH RR HAR	M	O	2	STATE	03/15/02	4.279	FAIR	9000	\$12,960,000.00	12
2241870	B	E 233RD ST	METRO NORTH RR HAR	M	O	1	STATE	03/15/02	5.156	GOOD	7664	\$11,036,160.00	12
2241890	B	E 241ST ST	BRP, METRO NORTH HAR	M	O	28	STATE	11/15/01	4.736	FAIR	49500	\$71,280,000.00	12
2241900	B	EASTCHESTER ROAD	NYCTA-DYRE AVE LN	T	O	3	STATE	07/21/02	5.138	GOOD	13500	\$19,440,000.00	12
2241910	B	GUN HILL ROAD	NYCTA-DYRE AVE LN	T	O	1	STATE	07/21/02	6.906	VGOOD	75000	\$9,072,000.00	11
2241930	B	BEDFORD PARK BLVD	NYCTA IND YARDS	T	O	4	STATE	08/31/00	6.500	VGOOD	46300	\$66,672,000.00	7
2241940	B	W 205TH ST	NYCTA IND YARDS	T	O	4	STATE	11/06/00	6.666	VGOOD	32508	\$54,432,000.00	7
2241959	B	HUTCHINSON RVR PKWY	AMTRAK	A	O	1	STATE	06/21/02	6.067	VGOOD	15444	\$22,239,360.00	10
2242010	B	BRONX PELHAM PKWY	BRONX RIVER		WA	1	STATE	05/24/02	4.931	FAIR	9200	\$13,248,000.00	27
2242029	B	SOUTHERN BLVD	BRONX PELHAM PKWY		O	2	STATE	06/04/02	4.789	FAIR	12900	\$18,576,000.00	27
2242030	B	CROTONA AVE	BRONX PELHAM PKWY		O	2	STATE	06/04/02	5.315	GOOD	7600	\$10,944,000.00	6
2242071	B	BRONX BLVD S.B.	BRONX RIVER		WO	1	STATE	05/24/02	4.700	FAIR	1800	\$2,592,000.00	12
2242072	B	BRONX BLVD N.B.	BRONX RIVER		WO	1	STATE	05/24/02	5.033	GOOD	1800	\$2,592,000.00	12
2242081	B	BRONX BLVD S.B.	BRONX RIVER		WO	1	STATE	05/20/02	4.466	FAIR	2800	\$4,032,000.00	12
2242082	B	BRONX BLVD N.B.	BRONX RIVER		WO	1	STATE	05/20/02	4.466	FAIR	2800	\$4,032,000.00	12
2242099	B	PARK ROAD (204TH ST)	BRONX RIVER		WO	1	STATE	08/28/02	4.172	FAIR	4700	\$6,768,000.00	27
2242100	B	BOTANICAL GARDEN ROAD	TWIN LAKES		O-PED	1	STATE	05/17/02	4.966	FAIR	2200	\$3,168,000.00	27
2242110	B	BOSTON ROAD	BRONX RIVER		WO	1	STATE	05/16/02	4.272	FAIR	6200	\$8,928,000.00	27
2242149	B	E TREMONT AVE	BRONX RIVER		WO	2	STATE	05/15/02	4.777	FAIR	12900	\$18,576,000.00	6
2242200	B	YANKEE STDM PED BRDG	E 153 ST, METRO NORTH	M	O-PED	5	CITY	09/03/02	5.000	GOOD	4200	\$6,048,000.00	4
2242210	B	S OF ALLERTON AVE	BRONX RIVER		WO	3	STATE	05/17/02	4.763	FAIR	6200	\$8,928,000.00	27

INVENTORY SORTED BY B.I.N.													
BIN	BORO	FEATURE CARRIED	FEATURE CROSSED	RAIL ROAD	BRIDGE TYPE	SPANS	RATING SOURCE	INSPECTION DATE	RATING	VERBAL RATING	DECK AREA	REPLACEMENT COST	CD
2242220	B	SOUTHERN BLVD	BRONX RIVER		WO	2	STATE	04/23/02	4.210	FAIR	4800	\$6,912,000.00	27
2242259	B	GRAND CONCOURSE	E 161ST ST		O	1	STATE	10/10/00	3.500	FAIR	24100	\$34,704,000.00	4
2242260	B	EAGLE AVE	E 161ST ST		O	1	STATE	05/13/02	5.234	GOOD	2800	\$4,032,000.00	1
2242280	B	GRAND CONCOURSE	E 167TH ST		O	2	STATE	08/21/02	4.578	FAIR	42900	\$61,776,000.00	4
2242299	B	GRAND CONCOURSE	E 138TH ST		O	1	STATE	06/04/01	5.600	GOOD	9500	\$13,680,000.00	1
2242300	B	GRAND CONCOURSE	E 170TH ST		O	2	STATE	07/01/02	4.789	FAIR	39300	\$56,592,000.00	4
2242319	B	GRAND CONCOURSE	E 174TH ST	T	O	1	STATE	05/15/02	4.066	FAIR	14900	\$21,456,000.00	4
2242329	B	GRAND CONCOURSE	E 175TH ST	T	O	1	STATE	09/12/00	4.466	FAIR	11900	\$17,136,000.00	4
2242330	B	GRAND CONCOURSE	E TREMONT AVE		O	1	STATE	10/19/01	6.483	VGOOD	11700	\$16,848,000.00	5
2242340	B	GRAND CONCOURSE	EAST KINGSBRIDGE		O	2	STATE	09/14/00	4.714	FAIR	16500	\$23,760,000.00	7
2242350	B	EAST FORDHAM RD	GRAND CONCOURSE		O	1	STATE	05/10/02	4.566	FAIR	10300	\$14,832,000.00	5
2242360	B	GRAND CONCOURSE	BURNSIDE AVE		O	2	STATE	09/29/00	4.588	FAIR	8400	\$12,096,000.00	5
2242370	B	GRAND CONCOURSE	BEDFORD PARK BLVD		O	1	STATE	05/14/02	4.921	FAIR	8418	\$12,121,920.00	7
2242380	B	GRAND CONCOURSE	E 204TH ST		O	1	STATE	06/05/01	5.828	GOOD	9272	\$13,351,680.00	7
2242400	B	E 180TH ST	BRONX RIVER		WO	1	STATE	07/03/00	4.809	FAIR	4500	\$6,480,000.00	6
2242430	B	GUN HILL ROAD	BRONX BLVD		O	4	STATE	07/12/00	5.052	GOOD	9400	\$13,536,000.00	12
2242440	B	GUN HILL ROAD	BRONX RIVER		WO	1	STATE	04/25/02	5.300	GOOD	8700	\$12,528,000.00	12
2242459	B	E 233RD ST	BRONX RIVER		WO	1	STATE	05/24/02	4.366	FAIR	7000	\$10,080,000.00	12
2242460	B	E 233RD ST	ENTR RD BNX RVR PKWY		O	1	STATE	02/04/02	5.600	GOOD	5300	\$7,632,000.00	12
2243010	K	LINCOLN ROAD	BMT SUBWAY, BRIGHTON	T	O	4	STATE	07/03/02	4.250	FAIR	6100	\$8,784,000.00	55
2243020	K	PARKSIDE AVE	BMT SUBWAY, BRIGHTON	T	O	6	STATE	07/10/02	4.217	FAIR	48700	\$70,128,000.00	14
2243040	K	CROCKE AVE	BMT SUBWAY, BRIGHTON	T	O	4	STATE	10/15/01	4.157	FAIR	6000	\$8,640,000.00	14
2243050	K	CATON AVE	BMT SUBWAY, BRIGHTON	T	O	4	STATE	10/24/01	4.500	FAIR	20800	\$29,952,000.00	14
2243080	K	CHURCH AVE	BMT SUBWAY, BRIGHTON	T	O	4	STATE	10/26/01	4.545	FAIR	18200	\$26,208,000.00	14
2243100	K	BEVERLY ROAD	BMT SUBWAY, BRIGHTON	T	O	3	STATE	07/12/02	4.157	FAIR	2700	\$3,888,000.00	14
2243110	K	CORTELYOU ROAD	BMT SUBWAY, BRIGHTON	T	O	3	STATE	10/29/01	3.926	FAIR	2900	\$4,176,000.00	14
2243120	K	DORCHESTER ROAD	BMT SUBWAY, BRIGHTON	T	O	1	STATE	07/19/02	5.803	GOOD	4825	\$6,948,000.00	14
2243130	K	DITMAS AVE	BMT SUBWAY, BRIGHTON	T	O	1	STATE	10/30/01	5.659	GOOD	4100	\$5,904,000.00	14
2243140	K	NEWKIRK AVE	BMT SUBWAY, BRIGHTON	T	O	3	STATE	07/16/02	4.661	FAIR	4100	\$5,904,000.00	14
2243150	K	FOSTER AVE	BMT SUBWAY, BRIGHTON	T	O	1	STATE	07/18/02	4.516	FAIR	3000	\$4,320,000.00	14
2243170	K	STERLING PLACE	FRANKLIN SHUTTLE	T	O	1	STATE	11/06/01	6.593	VGOOD	2300	\$3,312,000.00	8
2243180	K	ST JOHNS PLACE	FRANKLIN SHUTTLE	T	O	1	STATE	11/03/01	6.796	VGOOD	2200	\$3,168,000.00	9
2243190	K	LINCOLN PLACE	FRANKLIN SHUTTLE	T	O	1	STATE	06/24/02	7.000	VGOOD	2460	\$4,896,000.00	9
2243200	K	UNION ST	FRANKLIN SHUTTLE	T	O	2	STATE	06/25/02	5.047	GOOD	4100	\$5,904,000.00	9
2243210	K	PRESIDENT ST	FRANKLIN SHUTTLE	T	O	2	STATE	06/26/02	5.161	GOOD	2500	\$3,600,000.00	9
2243220	K	CARROLL ST PED BRDG	FRANKLIN SHUTTLE	T	O-PED	3	CITY	09/26/02	5.484	GOOD	600	\$864,000.00	9
2243230	K	CROWN ST	FRANKLIN SHUTTLE	T	O	3	STATE	11/02/01	5.263	GOOD	4800	\$6,912,000.00	9
2243240	K	MONTGOMERY ST	FRANKLIN SHUTTLE	T	O	1	STATE	11/04/01	6.627	VGOOD	2030	\$3,168,000.00	9
2243250	K	WASHINGTON AVE	FRANKLIN SHUTTLE	T	O	1	STATE	06/28/02	6.421	VGOOD	3657	\$9,360,000.00	9
2243260	K	FLATBUSH AVE	FRANKLIN SHUTTLE	T	O	2	STATE	06/28/02	5.294	GOOD	11300	\$16,272,000.00	9
2243279	K	EASTERN PKWY	FRANKLIN SHUTTLE	T	O	1	STATE	07/01/02	4.861	FAIR	7700	\$11,088,000.00	9
2243280	K	6TH AVE	LIRR ATLANTIC AVE	L	O	9	STATE	06/01/02	5.583	GOOD	12276	\$17,677,440.00	8
2243290	K	CARLTON AVE	LIRR ATLANTIC AVE	L	O	7	STATE	06/02/02	4.958	FAIR	10823	\$15,585,120.00	8
2243310	K	2ND AVE	LIRR BAY RIDGE	N	O	6	STATE	07/23/02	3.940	FAIR	17000	\$24,480,000.00	10
2243320	K	3RD AVE	LIRR BAY RIDGE	N	O	4	STATE	08/30/01	5.708	GOOD	17230	\$24,811,200.00	10
2243330	K	4TH AVE	LIRR BAY RIDGE	NT	O	6	STATE	11/05/01	5.916	GOOD	19400	\$27,936,000.00	10
2243340	K	15TH AVE	LIRR BAY RIDGE	N	O	1	STATE	06/20/02	4.803	FAIR	3614	\$5,204,160.00	11
2243350	K	60TH ST	LIRR BAY RIDGE	N	O	1	STATE	09/07/01	6.866	VGOOD	3900	\$5,616,000.00	11
2243360	K	16TH AVE	LIRR BAY RIDGE	N	O	1	STATE	06/21/02	6.683	VGOOD	4345	\$7,632,000.00	11
2243370	K	17TH AVE	LIRR BAY RIDGE	N	O	1	STATE	06/24/02	5.000	GOOD	3406	\$4,904,640.00	12
2243380	K	18TH AVE	LIRR BAY RIDGE	N	O	1	STATE	06/25/02	5.328	GOOD	6006	\$8,648,640.00	12
2243390	K	52ND ST	LIRR BAY RIDGE	N	O	2	STATE	06/26/02	4.210	FAIR	2800	\$4,032,000.00	12
2243400	K	50TH ST	LIRR BAY RIDGE	N	O	2	STATE	09/13/01	4.771	FAIR	7100	\$10,224,000.00	12
2243410	K	MCDONALD AVE	LIRR BAY RIDGE	N	O	1	STATE	05/27/02	5.421	GOOD	2760	\$3,974,400.00	12
2243420	K	E 3RD ST	LIRR BAY RIDGE	N	O	1	STATE	09/24/01	5.020	GOOD	1500	\$2,160,000.00	12
2243439	K	OCEAN PKWY	LIRR BAY RIDGE	N	O	1	STATE	06/28/02	4.959	FAIR	7000	\$10,080,000.00	12
2243440	K	CONEY ISLAND AVE	LIRR BAY RIDGE	N	O	1	STATE	07/01/02	5.234	GOOD	3231	\$4,652,640.00	12
2243450	K	E 14TH ST	LIRR BAY RIDGE	N	O	1	STATE	07/02/02	5.595	GOOD	1775	\$2,556,000.00	14
2243460	K	E 15TH ST - PED	LIRR BAY RIDGE	N	O-PED	3	CITY	04/17/02	3.650	FAIR	900	\$1,296,000.00	14
2243480	K	OCEAN AVE	LIRR BAY RIDGE	N	O	2	STATE	07/03/02	4.859	FAIR	5000	\$7,200,000.00	14
2243490	K	BEDFORD AVE	LIRR BAY RIDGE	N	O	6	STATE	07/10/02	4.777	FAIR	12000	\$17,280,000.00	14
2243500	K	NOSTRAND AVE	LIRR BAY RIDGE	N	O	2	STATE	07/11/02	5.186	GOOD	4320	\$6,220,800.00	14
2243510	K	FLATBUSH AVE	LIRR BAY RIDGE	N	O	2	STATE	09/26/01	4.666	FAIR	5700	\$8,208,000.00	18
2243520	K	BROOKLYN AVE	LIRR BAY RIDGE	N	O	3	STATE	09/27/01	5.920	GOOD	4500	\$6,480,000.00	18
2243530	K	AVENUE H	LIRR BAY RIDGE	N	O	2	STATE	09/28/01	6.823	VGOOD	35100	\$50,544,000.00	18
2243569	K	ATLANTIC AVE	LIRR ATLANTIC AVE	L	O	75	STATE	06/11/02	3.873	FAIR	135100	\$194,544,000.00	16
2243570	K	86TH ST	LIRR & SEA BEACH	LT	O	1	STATE	07/31/02	6.250	VGOOD	3840	\$26,208,000.00	13
2243580	K	5TH AVE	LIRR & SEA BEACH	LT	O	4	STATE	08/30/02	4.500	FAIR	12500	\$18,000,000.00	10
2243590	K	6TH AVE	LIRR & SEA BEACH	LT	O	5	STATE	08/29/02	3.583	FAIR	14200	\$20,448,000.00	10
2243600	K	7TH AVE	LIRR & SEA BEACH	LT	O	7	STATE	08/28/02	5.666	GOOD	18913	\$27,234,720.00	10
2243610	K	8TH AVE	LIRR & SEA BEACH	LT	O	4	STATE	08/27/02	4.370	FAIR	11400	\$16,416,000.00	10
2243620	K	FORT HAMILTON PKWY	LIRR & SEA BEACH	LT	O	3	STATE	08/26/02	5.627	GOOD	14800	\$21,312,000.00	10
2243630	K	11TH AVE	LIRR & SEA BEACH	LT	O	5	STATE	08/23/02	6.808	VGOOD	9700	\$13,968,000.00	10
2243640	K	13TH AVE	LIRR & SEA BEACH	LT	O	5	STATE	11/08/01	4.666	FAIR	16000	\$23,040,000.00	10
2243650	K	14TH AVE	LIRR BAY RIDGE	N	O	4	STATE	06/19/02	4.321	FAIR	10000	\$14,400,000.00	11
2243660	K	NEW UTRECHT AVE	LIRR BAY RIDGE	N	O	1	STATE	07/12/02	7.000	VGOOD	2400	\$3,456,000.00	11
2243670	K	15TH AVE	BMT SEA BEACH	T	O	6	STATE	07/26/02	4.136	FAIR	17300	\$24,912,000.00	11
2243680	K	16TH AVE	BMT SEA BEACH	T	O	4	STATE	07/23/02	5.629	GOOD	6816	\$9,815,040.00	11
2243690	K	17TH AVE	BMT SEA BEACH	T	O	4	STATE	08/22/02	3.710	FAIR	8500	\$12,240,000.00	11
2243700	K	18TH AVE	BMT SEA BEACH	T	O	4	STATE	11/16/01	3.909	FAIR	8700	\$12,528,000.00	11
2243710	K	19TH AVE	BMT SEA BEACH	T	O	4	STATE	08/20/02	4.500	FAIR	4800	\$6,912,000.00	11
2243720	K	20TH AVE	BMT SEA BEACH	T	O	6	STATE	08/16/02	4.794	FAIR	12500	\$18,000,000.00	11
2243730	K	65TH ST	BMT SEA BEACH	T	O	4	STATE	08/05/02	5.947	GOOD	12000	\$17,280,000.00	11
2243740	K	BAY PKWY	BMT SEA BEACH	T	O	4	STATE	08/07/02	5.078	GOOD	16800	\$24,192,000.00	11
2243750	K	AVENUE O	BMT SEA BEACH	T	O	1	STATE	11/20/01	6.568	VGOOD	4658	\$6,707,520.00	11
2243760	K	AVENUE P	BMT SEA BEACH	T	O	1	STATE	11/21/01	6.883	VGOOD	5544	\$8,640,000.00	11
2243770	K	KINGS HIGHWAY	BMT SEA BEACH	T	O	1	STATE	11/26/01	6.714	VGOOD	5032	\$17,280,000.00	11

INVENTORY SORTED BY B.I.N.													
BIN	BORO	FEATURE CARRIED	FEATURE CROSSED	RAIL ROAD	BRIDGE TYPE	SPANS	RATING SOURCE	INSPECTION DATE	RATING	VERBAL RATING	DECK AREA	REPLACEMENT COST	CD
2243780	K	HIGHLAWN AVE	BMT SEA BEACH	T	O	1	STATE	11/30/01	7.000	VGOOD	6960	\$16,272,000.00	11
2243790	K	AVENUE S	BMT SEA BEACH	T	O	1	STATE	12/03/01	6.600	VGOOD	5360	\$6,912,000.00	15
2243800	K	AVENUE T	BMT SEA BEACH	T	O	1	STATE	11/27/01	6.500	VGOOD	5360	\$12,240,000.00	11
2243810	K	AVENUE U	BMT SEA BEACH	T	O	1	STATE	08/01/02	6.568	VGOOD	5880	\$12,240,000.00	15
2243820	K	21ST AVE	BMT SEA BEACH	T	O	4	STATE	08/13/02	4.131	FAIR	21400	\$30,816,000.00	11
2243839	K	4TH AVE	NYCTA BMT TRACKS	T	O	1	STATE	12/07/01	6.916	VGOOD	5160	\$5,904,000.00	7
2243840	K	9TH AVE	NYCTA BMT YARD	T	O	5	STATE	12/10/01	6.777	VGOOD	12440	\$17,913,600.00	12
2243850	K	LIBERTY AVE	LIRR BAY RIDGE	N	O	4	STATE	10/03/01	4.191	FAIR	6400	\$9,216,000.00	16
2243860	K	GLENMORE AVE	LIRR BAY RIDGE	N	O	2	STATE	07/16/02	4.087	FAIR	5700	\$8,208,000.00	16
2243870	K	PITKIN AVE	LIRR BAY RIDGE	N	O	3	STATE	07/18/02	4.294	FAIR	5600	\$8,064,000.00	16
2243890	K	SUTTER AVE	LIRR BAY RIDGE	N	O	3	STATE	10/09/01	4.117	FAIR	5400	\$7,776,000.00	16
2243900	K	BLAKE AVE	LIRR BAY RIDGE LINE	N	O	3	STATE	07/19/02	5.309	GOOD	4900	\$7,056,000.00	16
2243910	K	LIVONIA AVE PED BRDG	LIRR BAY RIDGE LINE	N	O-PED	3	CITY	01/18/03	5.375	GOOD	2500	\$3,600,000.00	16
2243920	K	7TH AVE	NYCTA BMT YARD	T	O	2	STATE	08/22/02	3.916	FAIR	5200	\$7,488,000.00	7
2243940	K	9TH AVE	NYCTA IND SBWY	T	O	5	STATE	12/06/01	4.754	FAIR	11900	\$17,136,000.00	12
2244010	K	PROSPECT PK E DRIVE	ENDALE ARCH E DRIVE		O	1	CITY	05/07/02	4.367	FAIR	900	\$1,296,000.00	55
2244020	K	W DR OV WK-MA.ENT	MEADOWPORT ARCH		O	1	STATE	04/24/01	5.571	GOOD	2500	\$3,600,000.00	55
2244030	K	EAST DRIVE	BRIDLE PATH		O	1	STATE	04/25/01	5.183	GOOD	2000	\$2,880,000.00	55
2244040	K	EAST DRIVE	EAST WOOD ARCH		O	1	CITY	06/08/01	4.200	FAIR	900	\$1,296,000.00	55
2244050	K	CENTRAL DRIVE	PED PATH & STREAM		WO	3	STATE	04/27/01	5.315	GOOD	7400	\$10,656,000.00	55
2244060	K	CLEFT RIDGE SPAN	PROSPECT PARK		O	1	CITY	06/21/01	4.500	FAIR	900	\$1,296,000.00	55
2244120	K	HILL DRIVE	PROSPECT PK LAKE		WO	3	STATE	05/01/01	3.636	FAIR	7800	\$11,232,000.00	55
2244150	K	RIDGE BLVD	SHORE RD DRIVE		O	1	STATE	05/10/01	7.000	VGOOD	4350	\$10,080,000.00	10
2244160	K	3RD AVE	SHORE RD DRIVE		O	1	STATE	05/11/01	7.000	VGOOD	4360	\$10,224,000.00	10
2244170	K	ATLNTC AV SVC RD E.B.	EAST NEW YORK AVE		O	2	STATE	05/03/01	4.543	FAIR	5500	\$7,920,000.00	5
2244180	K	ATLNTC AV SVC RD W.B.	EAST NEW YORK AVE		O	2	STATE	05/07/01	4.491	FAIR	6200	\$8,928,000.00	16
2244421	K	WLLMSBRG BRDG NTH APP	DRIGGS AVE		O	1	STATE	02/16/00	4.293	FAIR	3170	\$4,564,800.00	1
2244440	K	SOUTH OF TILLARY ST	NAVY ST		O-PED	1	CITY	05/20/02	4.244	FAIR	6200	\$8,928,000.00	2
2244460	K	CONDUIT BLVD NB	ATLANTIC AVE EB		O	1	STATE	04/22/02	5.000	GOOD	3800	\$5,472,000.00	5
2244470	K	SEELEY ST	PROSPECT AVE		O	1	STATE	05/09/01	4.100	FAIR	7700	\$11,088,000.00	7
2244480	K	5TH AVE	GREENWOOD CEMETERY		O	1	STATE	05/14/01	5.000	GOOD	3600	\$5,184,000.00	7
2245010	M	11TH AVE VIADUCT	LIRR WEST SIDE YARD	AL	O	39	STATE	11/27/02	3.875	FAIR	157500	\$226,800,000.00	4
2245040	M	FORT TRYON PARK	SOUTH OF CLOISTERS		O	1	CITY	04/05/01	5.467	GOOD	750	\$1,080,000.00	12
2245050	M	FORT TRYON PARK	UNDERPASS		O	1	CITY	05/08/02	4.867	FAIR	750	\$1,080,000.00	12
2245060	M	W 37TH ST	AMTRAK 30 ST BRANCH	A	O	3	STATE	07/22/02	3.961	FAIR	7600	\$10,944,000.00	4
2245070	M	W 38TH ST	AMTRAK 30 ST BRANCH	A	O	2	STATE	06/26/02	4.076	FAIR	6200	\$8,928,000.00	4
2245080	M	W 39TH ST	AMTRAK 30 ST BRANCH	A	O	3	STATE	06/26/02	4.288	FAIR	6300	\$9,072,000.00	4
2245090	M	W 43RD ST	AMTRAK 30 ST BRANCH	A	O	2	STATE	05/20/02	4.764	FAIR	4100	\$5,904,000.00	4
2245100	M	W 44TH ST	AMTRAK 30 ST BRANCH	A	O	2	STATE	05/20/02	4.661	FAIR	4300	\$6,192,000.00	4
2245110	M	W 45TH ST	AMTRAK 30 ST BRANCH	A	O	2	STATE	05/21/02	4.632	FAIR	4100	\$5,904,000.00	4
2245120	M	W 46TH ST	AMTRAK 30 ST BRANCH	A	O	2	STATE	06/05/02	4.558	FAIR	4100	\$5,904,000.00	4
2245130	M	W 47TH ST	AMTRAK 30 ST BRANCH	A	O	2	STATE	05/28/02	4.720	FAIR	4100	\$5,904,000.00	4
2245140	M	W 48TH ST	AMTRAK 30 ST BRANCH	A	O	2	STATE	05/29/02	4.735	FAIR	4100	\$5,904,000.00	4
2245150	M	W 49TH ST	AMTRAK 30 ST BRANCH	A	O	3	STATE	06/05/02	4.573	FAIR	4100	\$5,904,000.00	4
2245160	M	W 51ST ST	AMTRAK 30 ST BRANCH	A	O	2	STATE	05/30/02	4.794	FAIR	4300	\$6,192,000.00	4
2245170	M	W 52ND ST	AMTRAK 30 ST BRANCH	A	O	2	STATE	05/29/02	5.073	GOOD	4300	\$6,192,000.00	4
2245180	M	W 53RD ST	AMTRAK 30 ST BRANCH	A	O	2	STATE	05/29/02	5.338	GOOD	5100	\$7,344,000.00	4
2245190	M	W 58TH ST	AMTRAK 30 ST BRANCH	A	O	2	STATE	06/06/02	4.588	FAIR	4100	\$5,904,000.00	4
2245209	M	11TH AVE	AMTRAK 30 ST BRANCH	A	O	2	STATE	06/17/02	4.470	FAIR	15400	\$22,176,000.00	4
2245210	M	W 42ND ST	AMTRAK 30 ST BRANCH	A	O	4	STATE	07/22/02	4.428	FAIR	10300	\$14,832,000.00	4
2245220	M	W 57TH ST	AMTRAK 30 ST BRANCH	A	O	3	STATE	06/17/02	4.838	FAIR	9100	\$13,104,000.00	4
2245230	M	W 148TH ST PED BRDG	AMTRAK 30 ST BRANCH	A	O-PED	3	CITY	09/07/01	3.692	FAIR	1100	\$1,584,000.00	9
2245250	M	W 158TH ST	AMTRAK 30 ST BRANCH	A	O	7	STATE	08/14/01	6.430	VGOOD	29170	\$42,004,800.00	12
2245260	M	W 173RD ST PED BRDG	AMTRAK 30 ST BRANCH	A	O-PED	2	CITY	10/15/02	4.657	FAIR	1500	\$2,160,000.00	12
2245290	M	W 155TH ST PED BRDG	AMTRAK 30 ST BRANCH	A	O-PED	3	CITY	09/09/02	3.646	FAIR	800	\$1,152,000.00	9
2245300	M	INWOOD HILL PK FTBR	AMTRAK 30 ST BRANCH	A	O-PED	6	CITY	09/30/02	4.361	FAIR	700	\$1,008,000.00	12
2245319	M	E 97TH ST	METRO NORTH MAIN LN	M	O	1	STATE	11/25/02	4.686	FAIR	3200	\$4,608,000.00	8
2245330	M	W 41ST ST	AMTRAK 30 ST BRANCH	A	O	3	STATE	07/22/02	4.158	FAIR	6200	\$8,928,000.00	4
2245340	M	W 50TH ST	AMTRAK 30 ST BRANCH	A	O	2	STATE	05/30/02	4.647	FAIR	4100	\$5,904,000.00	4
2245350	M	W 54TH ST	AMTRAK 30 ST BRANCH	A	O	2	STATE	06/03/02	5.603	GOOD	4700	\$6,768,000.00	4
2245360	M	W 55TH ST	AMTRAK 30 ST BRANCH	A	O	2	STATE	06/03/02	5.529	GOOD	4300	\$6,192,000.00	4
2245370	M	W 56TH ST	AMTRAK 30 ST BRANCH	A	O	2	STATE	06/03/02	5.367	GOOD	4400	\$6,336,000.00	4
2245380	M	E 66TH ST	PED WALK N. OF ZOO		O	1	STATE	03/18/02	5.000	GOOD	1500	\$2,160,000.00	8
2245400	M	PED BRDG W OF 8TH AV	W 155TH ST		O-PED	1	CITY	11/20/00	1.000	POOR	400	\$576,000.00	10
2245420	M	W 65TH ST E.B.	BRIDLE PATH W END		O	1	STATE	04/01/02	4.863	FAIR	1600	\$2,304,000.00	64
2245440	M	W 40TH ST	AMTRAK 30 ST BRANCH	A	O	4	STATE	06/26/02	3.955	FAIR	9400	\$13,536,000.00	4
2245460	M	PARK AVE S.B.	E 45TH ST		O	1	STATE	05/04/02	4.945	FAIR	2400	\$3,456,000.00	5
2245470	M	PARK AVE N.B	E 45TH ST		O	1	STATE	04/24/02	4.864	FAIR	2400	\$3,456,000.00	5
2245480	M	TO GWB OPP W 171ST ST	RIVERSIDE DRIVE		O	1	STATE	09/03/02	5.333	GOOD	10800	\$15,552,000.00	12
2246000	M	WEST DRIVE	PED BET 61ST & 62ST		O	1	STATE	03/14/02	5.266	GOOD	2500	\$3,600,000.00	64
2246030	M	PEDESTRIAN BRIDGE	POND		O-PED	1	CITY	07/12/02	4.448	FAIR	1400	\$2,016,000.00	64
2246040	M	EAST DR AT CNTRL PARK	PEDESTRIAN WALK		O	1	CITY	06/08/01	5.000	GOOD	1200	\$1,728,000.00	5
2246050	M	CENTRAL DRIVE	PED OPP 63RD ST		O	1	STATE	03/25/02	5.000	GOOD	2000	\$2,880,000.00	64
2246069	M	EAST DRIVE	PEDESTRIAN WALK		O	1	STATE	03/25/02	4.500	FAIR	2700	\$3,888,000.00	64
2246070	M	CPK UNDER CNTR DR	OPP 65TH ST-IN E&W		O	1	CITY	05/29/02	5.733	GOOD	1200	\$1,728,000.00	64
2246080	M	WEST DRIVE	BRIDLE PATH @ 64TH ST		O	1	STATE	04/02/02	4.666	FAIR	2000	\$2,880,000.00	64
2246090	M	PED BRDG OPP 65 ST	TRANSVERSE RD #1		O-PED	1	CITY	03/30/02	4.655	FAIR	2300	\$3,312,000.00	64
2246100	M	CNTRAL DRIVE	TRANSVERSE RD #1		O	1	STATE	05/18/02	4.333	FAIR	6000	\$8,640,000.00	64
2246110	M	EAST DRIVE	TRANSVERSE RD #1		O	1	STATE	05/19/02	4.566	FAIR	6000	\$8,640,000.00	64
2246120	M	WEST DRIVE	TRANSVERSE RD #1		O	1	STATE	05/19/02	4.833	FAIR	7900	\$11,376,000.00	64
2246130	M	CENTRAL PARK	UNDER EAST DRIVE		O	1	CITY	04/25/02	4.233	FAIR	1200	\$1,728,000.00	64
2246140	M	72ND ST ENT TO W DR	BRIDLE PATH		O	1	STATE	02/26/02	4.866	FAIR	3600	\$5,184,000.00	64
2246150	M	72ND ST CROSS DR	NEAR CONCERT GRNDS		O	3	STATE	03/06/02	4.941	FAIR	7300	\$10,512,000.00	64
2246170	M	EAST DRIVE	PED WALK @ 73RD ST		O	1	STATE	03/06/02	5.018	GOOD	1900	\$2,736,000.00	64
2246230	M	EAST DRIVE	TRANSVERSE RD #2		O	1	STATE	06/02/02	4.533	FAIR	6500	\$9,360,000.00	64
2246240	M	WEST DRIVE	TRANSVERSE RD #2		O	1	STATE	06/02/02	4.166	FAIR	7200	\$10,368,000.00	64

INVENTORY SORTED BY B.I.N.													
BIN	BORO	FEATURE CARRIED	FEATURE CROSSED	RAIL ROAD	BRIDGE TYPE	SPANS	RATING SOURCE	INSPECTION DATE	RATING	VERBAL RATING	DECK AREA	REPLACEMENT COST	CD
2246250	M	EAST DRIVE	TRANSVERSE RD #3		O	1	STATE	04/21/02	4.466	FAIR	5100	\$7,344,000.00	64
2246260	M	WEST DRIVE	TRANSVERSE RD #3		O	1	STATE	04/21/02	4.800	FAIR	5100	\$7,344,000.00	64
2246270	M	EAST DRIVE	TRANSVERSE RD #4		O	1	STATE	06/08/02	3.966	FAIR	7000	\$10,080,000.00	64
2246280	M	WEST DRIVE	TRANSVERSE RD #4		O	1	STATE	06/08/02	4.133	FAIR	4700	\$6,768,000.00	64
2246330	M	WEST DRIVE	FEEDER TO LAKE		WO	1	STATE	03/04/02	5.000	GOOD	6700	\$9,648,000.00	64
2246350	M	CNTRL PK OVER E DRIVE	S OF CLEOPATRAS NDL		O	1	CITY	05/07/02	4.800	FAIR	750	\$1,080,000.00	64
2246360	M	WEST DRIVE	PED WALK OPP 82 ST		O	1	STATE	03/05/02	6.136	VGOOD	3100	\$4,464,000.00	64
2246400	M	E FOOTBRIDGE	TRANSVERSE RD #2		O-PED	1	CITY	10/18/02	4.500	FAIR	3700	\$5,328,000.00	64
2246410	M	TRANSVERSE RD. #1	PED WALK NEAR 5 AV		O	1	STATE	03/15/02	4.363	FAIR	2000	\$2,880,000.00	8
2246430	M	WEST DRIVE	PED OPP 109TH ST		O	1	STATE	03/08/02	4.183	FAIR	1200	\$1,728,000.00	64
2246440	M	PED IN CTR OF PK	TRANSVERSE RD NO.2		O-PED	1	CITY	10/12/02	4.172	FAIR	5900	\$8,496,000.00	64
2246450	M	79 ST ENTR TO E DR	PED PATH OPP 77TH ST		O	1	STATE	02/27/02	5.190	GOOD	5000	\$7,200,000.00	64
2246460	M	77 ST ENTR TO W DR	PED PATH OPP 77TH ST		O	2	STATE	03/07/02	4.789	FAIR	5800	\$8,352,000.00	64
2246470	M	EAST DRIVE	THE LOCH		WO	1	STATE	04/03/02	4.700	FAIR	1100	\$1,584,000.00	64
2246489	M	W 181 ST	RAMP TO WASH BR		O	1	STATE	03/28/02	4.633	FAIR	8200	\$11,808,000.00	12
2246490	M	A.C. POWELL BLVD N.B.	A.C. POWELL BLVD		O	1	STATE	04/10/02	4.061	FAIR	5600	\$8,064,000.00	10
2246500	M	FORT TRYON PLACE	ENTR FROM RIVERSIDE DR		O	1	STATE	04/12/02	4.233	FAIR	6600	\$9,504,000.00	12
2246510	M	CORBIN PL OVERPASS	CORBIN PLACE		O	1	STATE	03/11/02	5.133	GOOD	2200	\$3,168,000.00	12
2246540	M	E 34TH ST	PARK AVE TUNNEL		OT	1	STATE	10/31/02	3.766	FAIR	36200	\$52,128,000.00	5
2246550	M	PARK AVE VIADUCT	E 42ND ST		O	10	STATE	10/30/02	4.597	FAIR	19600	\$28,224,000.00	6
2246560	M	TUDOR CITY PLACE	E 42ND ST		O	1	STATE	04/25/02	5.055	GOOD	6600	\$9,504,000.00	6
2246570	M	UNITED NATIONS PL	FIRST AVE TUNNEL		OT	2	STATE	10/31/02	5.000	GOOD	92200	\$132,768,000.00	6
2246600	M	W 176TH ST PED BRDG	APPROACH TO G.W.B.		O-PED	1	CITY	03/14/02	4.517	FAIR	1200	\$1,728,000.00	12
2246620	M	PEDESTRIAN BRIDGE	E 128TH ST		O-PED	18	CITY	04/24/02	4.717	FAIR	2300	\$3,312,000.00	11
2246660	M	RIVERSIDE DRIVE	W 125TH ST & OTHERS		O	27	STATE	07/03/01	4.500	FAIR	148300	\$213,552,000.00	9
2246670	M	W 134 ST VIADUCT	RIVERSIDE DRIVE		O	3	STATE	06/15/01	5.000	GOOD	7927	\$11,414,880.00	9
2246690	M	ISHAM PK VEHICULR	HARLEM RIVER INLET		O	1	STATE	11/12/02	6.652	VGOOD	700	\$1,008,000.00	10
2246710	M	W 153 ST	A.C. POWELL BLVD		O	1	STATE	04/10/02	4.388	FAIR	3082	\$4,438,080.00	12
2246720	M	RIVERSIDE DRIVE	W 158TH ST		O	77	STATE	08/30/01	3.541	FAIR	181400	\$261,216,000.00	9
2246970	M	RIVERSIDE DRIVE	W 96TH ST		O	3	STATE	10/16/02	5.352	GOOD	10600	\$15,264,000.00	7
2246980	M	RIVERSIDE DRIVE	W 138TH ST		O	1	STATE	04/23/02	4.900	FAIR	6700	\$9,648,000.00	9
2246990	M	129 - 130 ST PED BRDG	RAMP OFF 3RD AVE		O-PED	5	CITY	05/29/02	4.238	FAIR	500	\$720,000.00	11
2247020	Q	94TH ST PED BRDG	LIRR N SIDE DIV	L	O-PED	5	CITY	12/16/02	4.211	FAIR	500	\$720,000.00	4
2247040	Q	UNION ST	LIRR N SIDE DIV	L	O	1	STATE	07/17/01	6.390	VGOOD	3313	\$4,770,720.00	7
2247050	Q	BOWNE AVE	LIRR N SIDE DIV	L	O	1	STATE	08/01/02	5.862	GOOD	4974	\$7,162,560.00	7
2247060	Q	PARSONS BLVD	LIRR N SIDE DIV	L	O	1	STATE	08/02/02	5.450	GOOD	4200	\$6,048,000.00	7
2247070	Q	147TH ST	LIRR N SIDE DIV	L	O	1	STATE	07/18/01	5.745	GOOD	2800	\$4,032,000.00	7
2247080	Q	149TH ST	LIRR N SIDE DIV	L	O	1	STATE	07/20/01	4.857	FAIR	4100	\$5,904,000.00	7
2247090	Q	149TH PLACE	LIRR N SIDE DIV	L	O	2	STATE	07/19/01	5.385	GOOD	4300	\$6,192,000.00	7
2247100	Q	150TH ST	LIRR N SIDE DIV	L	O	2	STATE	07/23/01	6.588	VGOOD	7830	\$11,275,200.00	7
2247110	Q	MURRAY ST	LIRR N SIDE DIV	L	O	1	STATE	07/24/01	5.555	GOOD	4000	\$5,760,000.00	7
2247120	Q	WOODSIDE AVE	LIRR MAIN LINE	L	O	3	STATE	10/27/01	4.428	FAIR	14900	\$21,456,000.00	2
2247130	Q	CORPORAL KENNEDY ST	LIRR N SIDE DIV	L	O	1	STATE	10/09/01	6.529	VGOOD	4340	\$6,249,600.00	11
2247140	Q	BELL BLVD	LIRR N SIDE DIV	L	O	1	STATE	07/30/01	5.881	GOOD	4320	\$6,220,800.00	11
2247150	Q	65TH ST	LIRR N SIDE DIV	L	O	3	STATE	10/26/01	6.611	VGOOD	6344	\$8,640,000.00	2
2247160	Q	65TH PLACE	LIRR N SHR DIV	L	O	3	STATE	10/26/01	6.500	VGOOD	8381	\$12,068,640.00	2
2247170	Q	DOUGLSTON PKWY	LIRR N SIDE DIV	L	O	3	STATE	07/01/02	5.288	GOOD	6300	\$9,072,000.00	11
2247180	Q	GRAND AVE	LIRR MAIN LINE	L	O	3	STATE	07/23/02	5.000	GOOD	7415	\$10,677,600.00	4
2247190	Q	55TH AVE PED BRDG	LIRR MAIN LINE	L	O-PED	3	CITY	01/09/03	4.510	FAIR	13000	\$18,720,000.00	4
2247220	Q	80TH ROAD	LIRR MAIN LINE	L	O	3	STATE	09/14/01	4.873	FAIR	4100	\$5,904,000.00	9
2247230	Q	82ND AVE	LIRR MAIN LINE	L	O	3	STATE	09/14/01	5.442	GOOD	4100	\$5,904,000.00	9
2247240	Q	LEFFERTS BLVD	LIRR MAIN LINE	L	O	3	STATE	09/05/01	5.972	GOOD	5460	\$7,862,400.00	9
2247260	Q	JACKSON AVE	LIRR,AMT,CON NE	L	O	1	STATE	11/04/02	6.183	VGOOD	4517	\$6,504,480.00	2
2247270	Q	21ST STREET	CONRAIL	C	O	6	STATE	07/16/01	5.736	GOOD	17590	\$25,329,600.00	2
2247290	Q	49TH AVE	LIRR,AMT,CON NE	L	O	5	STATE	11/01/02	4.388	FAIR	20200	\$29,088,000.00	2
2247300	Q	THOMPSON AVE	AMTRAK YARD	L	O	14	STATE	08/18/00	5.527	GOOD	61280	\$88,243,200.00	2
2247310	Q	QUEENS BLVD	AMTRAK & LIRR YARD	L	O	19	STATE	10/12/01	3.722	FAIR	92400	\$133,056,000.00	2
2247320	Q	HONEYWELL ST	AMTRAK & LIRR YARD	AL	O	22	STATE	12/07/01	2.328	POOR	98300	\$141,552,000.00	2
2247330	Q	39TH ST (NORTH)	SUNNYSIDE YARDS	AL	O	14	STATE	10/11/01	6.666	VGOOD	48200	\$69,408,000.00	2
2247370	Q	37TH AVE	CONRAIL HELLGATE	C	O	1	STATE	09/25/01	4.818	FAIR	5300	\$7,632,000.00	2
2247380	Q	ROOSEVELT AVE	CONRAIL HELLGATE	C	O	2	STATE	09/23/02	5.041	GOOD	5200	\$7,488,000.00	2
2247390	Q	41ST AVE	CONRAIL HELLGATE	C	O	2	STATE	09/24/01	4.942	FAIR	4000	\$5,760,000.00	2
2247400	Q	WOODSIDE AVE	CONRAIL	C	O	1	STATE	06/25/01	5.066	GOOD	8200	\$11,808,000.00	2
2247410	Q	43RD AVE	CONRAIL	C	O	1	STATE	06/25/01	5.033	GOOD	4800	\$6,912,000.00	2
2247420	Q	44TH AVE	CONRAIL	C	O	1	STATE	06/26/01	5.033	GOOD	5100	\$7,344,000.00	2
2247430	Q	45TH AVE	CONRAIL	C	O	1	STATE	06/27/01	3.918	FAIR	2400	\$3,456,000.00	2
2247440	Q	GRAND AVE	CONRAIL	C	O	1	STATE	07/03/01	4.396	FAIR	3400	\$4,896,000.00	5
2247450	Q	57TH AVE	CONRAIL	C	O	1	STATE	07/02/01	6.195	VGOOD	2248	\$3,456,000.00	5
2247460	Q	CALDWELL AVE	CONRAIL	C	O	1	STATE	09/24/02	6.638	VGOOD	2243	\$3,229,920.00	5
2247470	Q	ELIOT AVE	CONRAIL	C	O	1	STATE	07/05/01	5.250	GOOD	3600	\$5,184,000.00	5
2247480	Q	JUNIPER BLVD SO	CONRAIL	C	O	1	STATE	07/06/01	5.833	GOOD	8500	\$12,240,000.00	5
2247490	Q	69TH ST JUNPR BLVD	CONRAIL	C	O	1	STATE	09/25/02	5.454	GOOD	6175	\$8,892,000.00	5
2247500	Q	METROPOLITAN AVE	CONRAIL	C	O	1	STATE	07/31/01	4.633	FAIR	18650	\$26,856,000.00	5
2247530	Q	ANDREWS AVE	LIRR MONTAUK DIV	L	O	4	STATE	08/07/02	4.241	FAIR	3200	\$4,608,000.00	5
2247540	Q	60TH ST	LIRR MONTAUK DIV	L	O	2	STATE	08/06/01	5.083	GOOD	5340	\$7,689,600.00	5
2247550	Q	ELIOT AVE	LIRR MONTAUK DIV	L	O	2	STATE	08/06/01	5.893	GOOD	9200	\$13,248,000.00	5
2247570	Q	80TH ST	71ST TO 77TH AVE	L	O	5	STATE	08/09/02	5.169	GOOD	11725	\$16,884,000.00	5
2247590	Q	FOREST PARK DRIVE	LIRR MONTAUK DIV	L	O	5	STATE	07/30/02	5.403	GOOD	6000	\$8,640,000.00	9
2247600	Q	PARK LANE SOUTH	LIRR MONTAUK DIV	AL	O	1	STATE	07/31/02	7.000	VGOOD	3024	\$8,496,000.00	9
2247620	Q	MYRTLE AVE	ABANDONED LIRR	L	O	3	STATE	03/27/02	5.250	GOOD	6725	\$9,684,000.00	4
2247630	Q	PED BRG NEAR UNION TPK	ABANDONED LIRR		O-PED	8	CITY	07/25/02	5.154	GOOD	900	\$1,296,000.00	5
2247640	Q	39 ST (SOUTH)	AMTRAK & LIRR YARD	AL	O	9	STATE	11/09/01	6.180	VGOOD	34100	\$49,104,000.00	2
2247650	Q	60TH RD PED BRDG	LIRR MAIN LINE	L	O-PED	3	CITY	01/14/03	5.207	GOOD	2293	\$3,301,920.00	5
2247660	Q	FOREST PARK DRIVE	ABANDONED LIRR	L	O	6	STATE	08/29/02	5.253	GOOD	10000	\$14,400,000.00	9
2247680	Q	221ST ST	LIRR N SIDE DIV	L	O	3	STATE	07/26/01	5.882	GOOD	6050	\$8,712,000.00	11
2248019	Q	WOODHAVEN BLVD	ATLANTIC AVE		O	3	STATE	07/15/02	4.472	FAIR	19400	\$27,936,000.00	9

INVENTORY SORTED BY B.I.N.													
BIN	BORO	FEATURE CARRIED	FEATURE CROSSED	RAIL ROAD	BRIDGE TYPE	SPANS	RATING SOURCE	INSPECTION DATE	RATING	VERBAL RATING	DECK AREA	REPLACEMENT COST	CD
2248020	Q	WHITELAW PED BRDG	CONDUIT AVE		O-PED	7	CITY	04/08/02	4.660	FAIR	5500	\$7,920,000.00	10
2248039	Q	CROSS BAY BLVD	CONDUIT BLVD		O	2	STATE	07/12/02	3.638	FAIR	17000	\$24,480,000.00	10
2248040	Q	LINDEN BLVD	CONDUIT AVE		O	1	STATE	05/23/02	5.233	GOOD	3352	\$4,826,880.00	10
2248129	Q	UNION TPKE	CREEDMOORE HOSP RD		O	1	STATE	05/25/01	5.166	GOOD	3500	\$5,040,000.00	13
2248159	Q	WOODHAVEN BLVD	QUEENS BLVD		O	2	STATE	06/18/02	4.307	FAIR	11500	\$16,560,000.00	6
2248160	Q	ELLIOT AVE	QUEENS BLVD		O	2	STATE	08/23/02	4.921	FAIR	13785	\$19,850,400.00	12
2248200	Q	RUST ST	FLUSHING AVE		O	1	STATE	06/06/01	5.546	GOOD	2900	\$4,176,000.00	5
2248220	Q	FLUSHING AV SERVICE	FLUSHING AVE		O	1	STATE	05/22/01	5.050	GOOD	3000	\$4,320,000.00	5
2248230	Q	BEACH CHANNEL DR WB	BEACH CHANNEL DR EB		O	1	STATE	06/15/01	4.533	FAIR	3600	\$5,184,000.00	84
2248240	Q	SERVICE RD	TURNAROUND		O	1	STATE	05/22/01	5.186	GOOD	2900	\$4,176,000.00	5
2248250	Q	102ND ST	HAWTREE BASIN		WO	3	STATE	07/17/01	6.941	VGOOD	3200	\$4,608,000.00	10
2248260	Q	FLUSHING MEADW PARK	MEADOW LAKE & 69TH RD		WO	5	STATE	04/25/02	4.890	FAIR	4200	\$6,048,000.00	81
2248299	Q	INTER PKWY-UNION TPK	AUSTIN ST		O	1	STATE	03/22/02	4.750	FAIR	5900	\$8,496,000.00	9
2248300	Q	71ST AVE	COOPER AVE		O	1	STATE	05/17/01	4.440	FAIR	2800	\$4,032,000.00	5
2248340	Q	FOREST PARK DR	MYRTLE AVE		O	3	STATE	05/08/01	5.190	GOOD	5100	\$7,344,000.00	9
2248369	Q	ROCKAWAY BLVD	THURSTON BASIN		WO	2	STATE	09/17/02	5.263	GOOD	6000	\$8,640,000.00	83
2249040	R	TOMPKINS AVE	B&O RR (ABANDONED)		O	1	STATE	04/09/02	6.437	VGOOD	5096	\$7,338,240.00	1
2249070	R	JOHN ST	B&O RAILROAD	O	O-PED	3	CITY	02/13/01	6.806	VGOOD	5800	\$8,352,000.00	1
2249090	R	MORNINGSTAR ROAD	B&O RAILROAD	O	O	4	STATE	04/24/01	5.508	GOOD	7900	\$11,376,000.00	1
2249100	R	GRANITE AVE	B&O RAILROAD	O	O	4	STATE	04/10/02	6.237	VGOOD	7300	\$10,512,000.00	1
2249110	R	LAKE AVE	B&O RAILROAD	O	O	3	STATE	04/23/01	6.000	GOOD	5900	\$8,496,000.00	1
2249120	R	SIMONSON AVE	B&O RAILROAD	O	O	3	STATE	04/30/01	6.111	VGOOD	5819	\$8,379,360.00	1
2249130	R	VAN NAME AVE	B&O RAILROAD	O	O	3	STATE	04/11/02	5.389	GOOD	5474	\$7,882,560.00	1
2249140	R	VAN PELT AVE	B&O RAILROAD	O	O	3	STATE	04/27/01	5.779	GOOD	5000	\$7,200,000.00	1
2249160	R	DE HART AVE	B&O RAILROAD	O	O	4	STATE	05/02/01	6.518	VGOOD	6700	\$9,648,000.00	1
2249170	R	UNION AVE	B&O RAILROAD	O	O	4	STATE	05/07/01	5.425	GOOD	6500	\$9,360,000.00	1
2249180	R	HARBOR ROAD	B&O RAILROAD	O	O	4	STATE	05/01/01	6.254	VGOOD	6615	\$9,525,600.00	1
2249200	R	SOUTH AVE	B&O RAILROAD	O	O	3	STATE	08/10/01	7.000	VGOOD	8322	\$14,544,000.00	1
2249210	R	MAIN ST PED BRDG	SIRT SOUTH SHORE	S	O-PED	9	CITY	05/15/02	4.684	FAIR	400	\$576,000.00	3
2249230	R	TRACY AVE PED BRDG	SIRT SOUTH SHORE	S	O-PED	9	CITY	05/28/02	3.372	FAIR	200	\$288,000.00	3
2249240	R	ARTHUR KILL ROAD	SIRT SOUTH SHORE	S	O	1	STATE	06/17/02	4.833	FAIR	3700	\$5,328,000.00	3
2249250	R	BETHEL AV PED BRDG	SIRT SOUTH SHORE	S	O-PED	12	CITY	05/28/02	3.764	FAIR	500	\$720,000.00	3
2249269	R	PAGE AVE	SIRT SOUTH SHORE	S	O	4	STATE	07/26/01	6.361	VGOOD	30420	\$43,804,800.00	3
2249270	R	RICHMMD VALLY ROAD	SIRT SOUTH SHORE	S	O	4	STATE	08/21/01	5.327	GOOD	9300	\$13,392,000.00	3
2249280	R	COZZINS BLVD PED BRDG	SIRT SOUTH SHORE	S	O-PED	7	CITY	05/18/02	4.794	FAIR	200	\$288,000.00	3
2249290	R	SEGUINE AVE	SIRT SOUTH SHORE	S	O	1	STATE	07/31/01	6.468	VGOOD	2200	\$3,168,000.00	3
2249300	R	HUGUENOT AVE	SIRT SOUTH SHORE	S	O	2	STATE	08/02/01	4.818	FAIR	4900	\$7,056,000.00	3
2249320	R	ALBEE AVE	SIRT SOUTH SHORE	S	O	3	STATE	08/04/01	4.786	FAIR	6500	\$9,360,000.00	3
2249330	R	ANNADALE ROAD	SIRT SOUTH SHORE	S	O	2	STATE	08/08/01	4.454	FAIR	4500	\$6,480,000.00	3
2249350	R	NELSON AVE PED BRDG	SIRT SOUTH SHORE	S	O-PED	1	CITY	06/14/03	5.176	GOOD	300	\$432,000.00	3
2249360	R	GIFFORDS LANE	SIRT SOUTH SHORE	S	O	1	STATE	06/18/02	5.843	GOOD	3042	\$4,380,480.00	3
2249370	R	GREAVES AVE	SIRT SOUTH SHORE	S	O	3	STATE	07/11/01	7.000	VGOOD	6100	\$8,784,000.00	3
2249380	R	GUYON AVE	SIRT SOUTH SHORE	S	O	3	STATE	08/14/01	4.836	FAIR	6900	\$9,936,000.00	3
2249390	R	CEDARVIEW AVE PED BRDG	SIRT SOUTH SHORE	S	O-PED	5	CITY	05/23/02	4.684	FAIR	600	\$864,000.00	3
2249400	R	BEACH AVE	SIRT SOUTH SHORE	S	O	2	STATE	08/15/01	5.818	GOOD	3700	\$5,328,000.00	2
2249410	R	ROSS AVE	SIRT SOUTH SHORE	S	O	2	STATE	07/27/01	5.500	GOOD	3800	\$5,472,000.00	2
2249420	R	ROSE AVE	SIRT SOUTH SHORE	S	O	2	STATE	07/30/01	5.712	GOOD	3800	\$5,472,000.00	2
2249430	R	NEW DORP LANE	SIRT SOUTH SHORE	S	O	2	STATE	08/16/01	5.060	GOOD	7600	\$10,944,000.00	2
2249440	R	BANCROFT AVE	SIRT SOUTH SHORE	S	O	3	STATE	08/22/01	5.622	GOOD	5900	\$8,496,000.00	2
2249450	R	FREMONT AVE PED BRDG	SIRT SOUTH SHORE	S	O-PED	3	CITY	05/29/02	4.411	FAIR	800	\$1,152,000.00	2
2249460	R	LINCOLN AVE	SIRT SOUTH SHORE	S	O	1	STATE	08/23/01	5.807	GOOD	4500	\$6,480,000.00	2
2249470	R	MIDLAND AVE	SIRT SOUTH SHORE	S	O	1	STATE	08/27/01	5.634	GOOD	3000	\$4,320,000.00	2
2249480	R	FINGERBOARD ROAD	SIRT SOUTH SHORE	S	O	2	STATE	08/28/01	6.777	VGOOD	5100	\$7,344,000.00	2
2249490	R	CLOVE ROAD	SIRT SOUTH SHORE	S	O	3	STATE	06/19/02	6.263	VGOOD	5270	\$11,808,000.00	2
2249510	R	TOMPKINS AVE	WILLOW AVE, SIRT	S	O	2	STATE	06/20/02	5.525	GOOD	5378	\$7,744,320.00	1
2249520	R	HANNAH ST	SIRT SOUTH SHORE	S	O	10	STATE	09/07/01	5.322	GOOD	10020	\$14,428,800.00	1
2249530	R	MINTHORNE ST PED BRDG	SIRT SOUTH SHORE	S	O-PED	23	CITY	09/13/02	6.510	VGOOD	1600	\$2,304,000.00	1
2249580	R	BELFIELD AVE PED BRDG	SIRT SOUTH SHORE	S	O-PED	5	CITY	05/22/02	4.330	FAIR	400	\$576,000.00	3
2249760	R	MARTLINGS AVE	RICHMOND LAKE DAM		WO	2	STATE	05/11/01	4.933	FAIR	7000	\$10,080,000.00	1
2249800	R	FOREST AVE	CLOVE LAKES PK STREAM		WO	1	STATE	10/01/01	4.766	FAIR	1600	\$2,304,000.00	1
2249810	R	HYLAN BLVD	LEMON CREEK		WO	1	STATE	04/12/02	6.625	VGOOD	11400	\$16,416,000.00	3
2249820	R	ARTHUR KILL ROAD	ARTHUR KILL STREAM		WO	1	STATE	04/19/01	4.122	FAIR	2000	\$2,880,000.00	3
2249840	R	TOMPKINS AVE	GREENFIELD AVE		O	1	STATE	04/15/02	5.276	GOOD	2562	\$3,689,280.00	1
2249860	R	SLATER BLVD	NEW CREEK		WO	1	STATE	04/20/01	4.264	FAIR	3500	\$5,040,000.00	2
2249870	R	TRAVIS AVE	MAIN CREEK		WO	1	STATE	06/17/02	4.218	FAIR	1700	\$2,448,000.00	2
2249880	R	CHELSEA ROAD	SAWMILL CREEK		WO	1	STATE	05/24/01	7.000	VGOOD	2205	\$3,163,680.00	2
2257569	M	MILLER HIGHWAY	TERRAIN		A	63	STATE	08/28/01	5.070	GOOD	287539	\$414,056,160.00	7
2266129	Q	WINCHESTER BLVD S.B.	BCIP		A	1	STATE	05/24/02	4.591	FAIR	4400	\$6,336,000.00	11
2266139	Q	WINCHESTER BLVD N.B.	BCIP		A	1	STATE	05/24/02	4.714	FAIR	6400	\$9,216,000.00	11
2266149	Q	HEMPSTEAD AVE	CROSS ISLAND PKWY		A	2	STATE	07/11/02	4.076	FAIR	9500	\$13,680,000.00	13
2266160	Q	6781 SB TO BCIP EB	ACCESS RD FROM 6781		A	1	STATE	05/20/02	4.437	FAIR	2300	\$3,312,000.00	7
2266229	M	HHP	PED UNDERPASS @ 148 ST		A	1	STATE	04/08/02	5.620	GOOD	1800	\$2,592,000.00	9
2266230	M	HHP	PED UNDERPASS INWD PK		A	1	STATE	02/22/02	6.210	VGOOD	800	\$1,152,000.00	12
2266240	M	HHP	PED UNDERPASS INWD PK		A	1	STATE	03/11/02	5.761	GOOD	1100	\$1,584,000.00	12
2266540	B	BRUCKNER BLVD	OVRPAS		A	2	STATE	06/19/01	4.548	FAIR	32900	\$47,376,000.00	1
2266770	Q	CROSS ISLAND PKWY	LAURELTON PKWY		A	1	STATE	07/03/02	5.250	GOOD	9508	\$13,691,520.00	13
2267130	M	RIVERSIDE DRIVE	W 145TH ST		O	1	STATE	04/02/01	4.866	FAIR	5800	\$8,352,000.00	9
2267160	Q	ROOSEVELT AVE	FLUSHING MDW PK ROAD		O	4	STATE	06/12/01	4.746	FAIR	7280	\$10,483,200.00	84
2267199	Q	FRANCIS LEWIS BLVD	PARK ROAD		O	1	STATE	06/14/01	5.333	GOOD	7085	\$10,202,400.00	8
2267240	M	HRD NB RAMP	HARLEM RIVER DR		A	51	STATE	11/26/02	2.930	POOR	112860	\$162,518,400.00	12
2267250	M	HHP	AMTRAK 30TH ST LINE	A	A	55	STATE	07/22/02	3.435	FAIR	40000	\$57,600,000.00	7
2267380	M	WEST STREET	RECTOR ST		AT	1	STATE	08/20/01	5.033	GOOD	4320	\$6,220,800.00	1
2267717	M	79 ST PED PLAZA	79 ST BT BASIN GAR		A	10	STATE	04/25/01	4.592	FAIR	27400	\$39,456,000.00	7
2267718	M	79 ST TRAFFIC CIRC	79 ST PED PLAZA		A	34	STATE	09/26/01	3.803	FAIR	24130	\$34,747,200.00	7

INVENTORY SORTED BY B.I.N.														
BIN	BORO	FEATURE CARRIED	FEATURE CROSSED	RAIL ROAD	BRIDGE TYPE	SPANS	RATING SOURCE	INSPECTION DATE	RATING	VERBAL RATING	DECK AREA	REPLACEMENT COST	CD	
2267860	K	BROOKLYN BR APPROACH	SANDS STREET		O	1	STATE	05/14/02	4.732	FAIR			2	
2268350	K	BROOKLYN PROMENADE	278I N.B. (B.Q.E.)		A-PED	35	CITY	09/04/01	4.286	FAIR	6490	\$9,345,600.00	6	
2268480	M	CHAMBERS ST PED BRDG	WEST SIDE HWY		O-PED	8	CITY	08/06/02	6.849	VGOOD	3344	\$4,815,360.00	1	
2268497	K	278I W.B. (B.Q.E.)	FURMAN ST		A	45	STATE	06/11/01	4.375	FAIR	78022	\$112,351,680.00	2	
2268498	K	278I E.B. (B.Q.E.)	278I W.B. (B.Q.E.)		A	69	STATE	06/20/01	3.827	FAIR	120734	\$173,856,960.00	2	
2268507	K	278I W.B. (B.Q.E.)	YORK ST		A	6	STATE	06/25/01	4.205	FAIR	9380	\$13,507,200.00	2	
2268508	K	278I E.B. (B.Q.E.)	278I W.B. (B.Q.E.)		A	11	STATE	05/21/01	3.620	FAIR	17956	\$25,856,640.00	2	
2268517	K	278I W.B. (B.Q.E.)	FURMAN ST		A	7	STATE	05/16/01	4.205	FAIR	10988	\$15,822,720.00	2	
2268518	K	278I E.B. (B.Q.E.)	278I W.B. (B.Q.E.)		A	5	STATE	05/17/01	4.285	FAIR	8375	\$12,060,000.00	2	
2268650	M	FDR NB 42ND TO 49ST	EAST RIVER		A	119	STATE	08/27/01	4.415	FAIR	30767	\$44,304,480.00	6	
2268760	M	PS-5 PEDESTRIAN BR.	TENTH AVENUE		O-PED	5	CITY	06/19/01	6.592	VGOOD	1500	\$2,160,000.00	12	
2268770	Q	SPRINGFIELD BLVD	EQUES. PATH (ABAND.)		O	1	STATE	06/29/01	4.777	FAIR	1470	\$2,116,800.00	13	
2268920	R	AMBOY ROAD	LEMON CREEK		WO	1	STATE	04/17/02	7.000	VGOOD	1310	\$2,079,360.00	3	
2268930	M	MORRIS ST PED BRDG	BKLN-BATTERY TUNN PLZ		A-PED	3	CITY	06/13/02	4.535	FAIR	1200	\$1,728,000.00	1	
2269030	B	MATTHEWSON ROAD	MAC CRACKEN AVE		O	15	STATE	10/18/00	3.758	FAIR	14880	\$21,427,200.00	7	
2269190	M	W.70TH STREET	AMTRAK	A	O	3	STATE	08/13/01	6.944	VGOOD	17433	\$25,103,520.00	7	
2269210	M	W.68TH STREET	AMTRAK	A	O	3	STATE	08/13/01	6.796	VGOOD	5382	\$7,702,560.00	7	
2269260	K	W. 8TH STREET	SURF AVE.		O-PED	55	CITY	08/14/01	4.111	FAIR	14742	\$21,228,480.00	13	
2269600	K	ERSKINE STREET	BSHP		A	1	STATE	08/26/02	6.906	VGOOD	8258	\$11,891,520.00	56	
2300130	Q	HOOK CREEK	HOOK CREEK BRIDGE		WO	3	STATE	07/18/01	6.474	VGOOD	18302	\$26,354,880.00	13	
7703720	Q	216TH ST PED BRDG	LIRR PORT WASH BRANCH	L	O-PED	5	CITY	01/30/03	3.939	FAIR	400	\$576,000.00	11	
7705510	Q	167TH ST PED BRDG	LIRR PORT WASH BRANCH	L	O-PED	3	CITY	11/14/01	4.208	FAIR	600	\$864,000.00	7	
205580A	Q	N.BLVD WB TO 678I SB	VACANT LAND		AR	16	STATE	10/03/02	5.571	GOOD	8600	\$12,384,000.00	7	
206672A	B	174TH ST-NTH PED BRDG	895I - SHERIDAN EXPWY		A-PED	4	CITY	03/12/02	4.958	FAIR	1800	\$2,592,000.00	9	
206672B	B	174TH ST-STH PED BRDG	895I - SHERIDAN EXPWY		A-PED	4	CITY	03/12/02	4.986	FAIR	1900	\$2,736,000.00	9	
222933A	M	RAMP FROM S.B. HHP	W 135 ST		AR	9	STATE	07/11/02	4.746	FAIR	12900	\$18,576,000.00	9	
222933B	M	RAMP TO N.B. HHP	W 135 ST		AR	14	STATE	03/29/02	4.422	FAIR	14400	\$20,736,000.00	9	
222934A	M	RAMP TO N.B. HHP	AMTRAK WEST SIDE	A	AR	26	STATE	09/24/02	3.666	FAIR	10800	\$15,552,000.00	12	
223201A	M	FDR DR N.B. OFF RMP	FDR DR & SOUTH ST		AR	17	STATE	03/20/02	3.597	FAIR	102225	\$147,204,000.00	1	
223201B	M	STH ST RMP TO FDR S.B.	SOUTH ST		AR	10	STATE	03/07/02	3.925	FAIR	44625	\$64,260,000.00	1	
223201C	M	STH ST RMP TO FDR	SOUTH ST		AR	8	STATE	04/02/02	4.701	FAIR	39150	\$56,376,000.00	1	
223201D	M	RAMP TO N.B. FDR DRIVE	FDR & SOUTH ST.		AR	22	STATE	06/10/02	5.491	GOOD	15825	\$22,788,000.00	1	
223204A	M	FDR NB TO HOUSTON ST	RELIEF		AR	4	STATE	03/21/02	4.000	FAIR	7642	\$11,004,480.00	3	
223204B	M	HOUSTON ST RAMP TO FDR	RELIEF		AR	4	STATE	03/21/02	4.416	FAIR	7642	\$11,004,480.00	3	
224001A	M	PARK ROW TO BKLN	WILLIAM ST N.B.		OE	3	STATE	05/01/02	4.138	FAIR	8685	\$12,506,400.00	1	
224001B	M	TO BKLN FRM FDR	FRANKFRT & CITY		OE	31	STATE	04/24/02	4.037	FAIR	51400	\$74,016,000.00	1	
224001C	M	PEARL ST TO BKLN	LAND ADJ TO BRDG		OE	12	STATE	04/17/02	3.711	FAIR	6489	\$9,344,160.00	3	
224001D	M	TO FDR DR N.B.	PEARL STREET		OE	30	STATE	05/08/01	5.358	GOOD	49600	\$71,424,000.00	1	
224001E	M	TO PEARL ST	LAND ADJ TO BRDG		OE	3	STATE	04/03/01	5.394	GOOD	5300	\$7,632,000.00	6	
224001F	M	PEARL ST TO FDR DR	LAND ADJ TO BRDG		OE	3	STATE	04/05/02	5.309	GOOD	5200	\$7,488,000.00	1	
224001G	M	TO PARK ROW	ROSE ST		OE	11	STATE	07/14/01	4.736	FAIR	16551	\$23,833,440.00	1	
224004A	M	TO QNS FRM E 59TH ST	FIRST AVE		OE	13	STATE	11/25/02	5.788	GOOD	14800	\$21,312,000.00	6	
224004B	M	TO E 60TH ST FROM QNS	FIRST AVE		OE	13	STATE	11/26/02	5.791	GOOD	14800	\$21,312,000.00	6	
224004C	M	TO E 62ND ST FROM QNS	E 60TH ST		OE	10	STATE	11/27/02	4.984	FAIR	16720	\$24,076,800.00	6	
224004D	M	TO QNS FROM E 58TH ST	E 59TH ST		OE	12	STATE	11/22/02	4.584	FAIR	11781	\$16,964,640.00	6	
224004E	Q	TO NY FR THOMSON AVE	JACKSON AVE		OE	64	STATE	12/15/00	3.886	FAIR	104600	\$150,624,000.00	2	
224004F	Q	TO NY FROM 21ST ST	21ST ST (QUEENS)		OE	63	STATE	12/15/00	4.439	FAIR	63310	\$91,166,400.00	2	
224004G	Q	TO NY FROM 11TH ST	TERRAIN (CHAMBER)		OE	36	STATE	10/30/02	4.634	FAIR	8360	\$12,038,400.00	1	
224004H	Q	TO 21ST ST FROM NY	22ND ST		OE	34	STATE	11/02/00	4.211	FAIR	48100	\$69,264,000.00	2	
224004I	Q	TO THOMSON AVE FROM NY	JACKSON AVE		OE	38	STATE	11/12/02	5.245	GOOD	59100	\$85,104,000.00	2	
224004J	M	25X	NYC GARAGE		OE	14	STATE	11/21/02	4.780	FAIR	22058	\$31,763,520.00	6	
224005A	M	FROM FDR DRIVE	HARLEM RIVER DR		OR	19	STATE	06/03/02	3.940	FAIR	29900	\$43,056,000.00	11	
224005B	B	TO BRUCKNER BLVD	RELIEF		OR	5	STATE	09/27/01	4.208	FAIR	12100	\$17,424,000.00	1	
224006A	B	TO BRUCKNER BLVD	RELIEF		OR	11	STATE	05/20/02	2.966	POOR	11100	\$15,984,000.00	1	
224007A	M	TO MADISON AVENUE	RELIEF		OR	9	STATE	08/06/02	5.704	GOOD	22600	\$32,544,000.00	11	
224501B	M	W 33RD ST	AMTRAK 30 ST BRANCH	A	O	8	STATE	06/28/02	4.347	FAIR	16500	\$23,760,000.00	4	
224501C	M	W 33RD ST	LAND ADJ TO AMTRAK	A	O	2	STATE	05/11/01	4.555	FAIR	4620	\$6,652,800.00	4	
224501D	M	W 34TH ST	AMTRAK 30 ST BRANCH	A	O	4	STATE	05/15/01	4.319	FAIR	11800	\$16,992,000.00	4	
224501E	M	W 35TH ST	AMTRAK 30 ST BRANCH	A	O	3	STATE	06/25/02	4.347	FAIR	6500	\$9,360,000.00	4	
224501F	M	W 36TH ST	AMTRAK 30 ST BRANCH	A	O	7	STATE	06/26/02	4.089	FAIR	16400	\$23,616,000.00	4	
226672A	M	W 31ST ST	AMTRAK LAYUP TRACKS	A	O	9	STATE	07/22/02	3.587	FAIR	8800	\$12,672,000.00	4	
226771A	M	79 ST RAMP TO HHP	79 ST BT BASIN GAR		AR	4	STATE	05/22/01	4.241	FAIR	3131	\$4,508,640.00	7	
226771B	M	79 ST RAMP TO GAR	79 ST BT BASIN GAR		AR	21	STATE	09/26/01	4.403	FAIR	7114	\$10,244,160.00	7	
226771C	M	GAR RAMP TO 79 ST	79 ST BT BASIN GAR		AR	21	STATE	10/08/01	4.596	FAIR	9095	\$13,096,800.00	7	
226771D	M	SB HHP RAMP TO 79 ST	79 ST BT BASIN GAR		AR	4	STATE	05/22/01	4.370	FAIR	2601	\$3,745,440.00	7	
M00001	M	PEDESTRIAN TUNNEL	BROADWAY TO		O-PED	1	CITY	10/25/02	4.556	FAIR	2000	\$2,880,000.00	12	
M00003	M	HHP ON/OFF RMP-79 WB	PEDESTRIAN PATH		A	1	CITY	01/18/02	4.767	FAIR	900	\$1,296,000.00	7	
M00004	M	HHP ON/OFF RMP-79 EB	PEDESTRIAN PATH		A	1	CITY	07/24/01	4.933	FAIR	900	\$1,296,000.00	7	
Q00002	Q	BCIP	PATH OPPOSITE 88TH RD		A	1	CITY	03/20/01	5.633	GOOD	1200	\$1,728,000.00	13	
755 BRIDGES						4502	SPANS	14236127						\$20,647,143,840

INVENTORY SORTED BY BOROUGH AND COMMUNITY BOARD DISTRICT													
BIN	BORO	FEATURE CARRIED	FEATURE CROSSED	RAIL ROAD	BRIDGE TYPE	SPANS	RATING SOURCE	INSPECTION DATE	RATING	VERBAL RATING	DECK AREA	REPLACEMENT COST	CD
2241000	B	WESTCHESTER AVE	CONRAIL PT MORRIS	C	O	1	STATE	09/05/00	5.170	GOOD	1740	\$2,505,600.00	1
2241010	B	E 156TH STREET	CONRAIL PT MORRIS	C	O	1	STATE	09/06/00	4.555	FAIR	2400	\$3,456,000.00	1
2241020	B	E 161ST STREET	CONRAIL PT MORRIS	C	O	1	STATE	07/08/02	3.454	FAIR	12800	\$18,432,000.00	1
2241040	B	THIRD AVE	CONRAIL PT MORRIS	C	O	1	STATE	09/08/00	4.625	FAIR	2700	\$3,888,000.00	1
2241050	B	E 149TH ST/JACKSON AVE	CONRAIL PT MORRIS	C	O	1	STATE	09/12/00	5.250	GOOD	65000	\$93,600,000.00	1
2241060	B	ST. MARYS & CONCORD	CONRAIL PT MORRIS	C	O	1	STATE	09/12/00	5.333	GOOD	4500	\$6,480,000.00	1
2241070	B	WALES AVE	CONRAIL PT MORRIS	C	O	1	STATE	09/13/00	6.566	VGOOD	2535	\$3,312,000.00	1
2241080	B	SOUTHERN BLVD	CONRAIL PT MORRIS	C	O	1	STATE	09/14/00	4.185	FAIR	3900	\$5,616,000.00	1
2241099	B	BRUCKNER BLVD	CONRAIL PT MORRIS	C	O	1	STATE	09/15/00	6.796	VGOOD	6700	\$9,648,000.00	1
2241129	B	E 149TH ST	AMTRAK	A	O	2	STATE	06/28/02	4.704	FAIR	12575	\$18,108,000.00	1
2241550	B	E 144TH ST	METRO NORTH RR HAR	M	O	2	STATE	11/02/01	6.708	VGOOD	8290	\$11,937,600.00	1
2241560	B	E 149TH ST	METRO NORTH RR HAR	M	O	8	STATE	03/14/02	4.736	FAIR	27900	\$40,176,000.00	1
2241590	B	CONCOURSE VILL AVE	METRO NORTH RR HAR	M	O	1	STATE	03/21/02	4.093	FAIR	17800	\$25,632,000.00	1
2241600	B	E 158TH ST	METRO NORTH RR HAR	M	O	1	STATE	11/02/01	5.233	GOOD	3400	\$4,896,000.00	1
2241610	B	E 161ST ST	METRO NORTH RR HAR	M	O	1	STATE	11/02/01	5.383	GOOD	6600	\$9,504,000.00	1
2242260	B	EAGLE AVE	E 161ST ST		O	1	STATE	05/13/02	5.234	GOOD	2800	\$4,032,000.00	1
2242299	B	GRAND CONCOURSE	E 138TH ST		O	1	STATE	06/04/01	5.600	GOOD	9500	\$13,680,000.00	1
2266540	B	BRUCKNER BLVD											
224005B	B	TO BRUCKNER BLVD	133RD - 135TH ST		A	2	STATE	06/19/01	4.548	FAIR	32900	\$47,376,000.00	1
224006A	B	TO BRUCKNER BLVD	RELIEF		OR	5	STATE	09/27/01	4.208	FAIR	12100	\$17,424,000.00	1
2066671	B	BRUCKNER EXPWY SB	RELIEF		OR	11	STATE	05/20/02	2.966	POOR	11100	\$15,984,000.00	1
2066672	B	BRUCKNER EXPWY NB	BRONX RIVER		WMA	3	STATE	07/20/01	5.527	GOOD	12400	\$17,856,000.00	2
2075351	B	BRUCKNER EXPWY SB	BRONX RIVER		WMA	8	STATE	07/30/01	4.761	FAIR	22300	\$32,112,000.00	2
2075352	B	BRUCKNER EXPWY NB	AMTRAK	A	A	1	STATE	07/14/00	3.718	FAIR	11600	\$16,704,000.00	2
2076929	B	BRUCKNER EXPWY	AMTRAK	A	A	1	STATE	07/12/00	3.484	FAIR	10900	\$15,696,000.00	2
2240180	B	WESTCHESTER AVE	AMTRAK	A	A	1	STATE	07/02/01	4.900	FAIR	3800	\$5,472,000.00	2
2241139	B	LEGGETT AVE	BRONX RIVER		WO	1	STATE	07/19/01	5.015	GOOD	5476	\$7,885,440.00	2
2241159	B	LONGWOOD AVE	AMTRAK	A	O	3	STATE	06/28/02	4.690	FAIR	28300	\$40,752,000.00	2
2241169	B	LAFAYETTE AVE	AMTRAK	A	O	2	STATE	06/04/02	6.041	VGOOD	10625	\$15,300,000.00	2
2241170	B	TIFFANY ST	AMTRAK	A	O	1	STATE	06/28/02	5.904	GOOD	12000	\$17,280,000.00	2
2241180	B	BARRETTO ST	AMTRAK	A	O	1	STATE	08/01/01	5.941	GOOD	7267	\$10,464,480.00	2
2241190	B	HUNTS POINT AVE	AMTRAK	A	O	1	STATE	06/05/02	6.281	VGOOD	5313	\$7,650,720.00	2
2241200	B	FAILE ST	AMTRAK	A	O	1	STATE	06/06/02	5.250	GOOD	13700	\$19,728,000.00	2
2241210	B	BRYANT AVE	AMTRAK	A	O	1	STATE	06/06/02	6.156	VGOOD	6208	\$8,939,520.00	2
2241230	B	WESTCHESTER AVE	AMTRAK	A	O	1	STATE	06/12/02	3.220	FAIR	5300	\$7,632,000.00	2
2241030	B	E 163RD STREET	AMTRAK	A	O	3	STATE	06/26/02	6.250	VGOOD	15600	\$22,464,000.00	2
2241110	B	MELROSE AVE	CONRAIL PT MORRIS	C	O	1	STATE	07/09/02	4.870	FAIR	3200	\$4,608,000.00	3
2241620	B	E 162ND ST	CONRAIL PT MORRIS	C	O	8	STATE	08/06/01	6.208	VGOOD	37854	\$54,509,760.00	3
2241630	B	E 165TH ST	METRO NORTH RR HAR	M	O	1	STATE	02/23/02	4.983	FAIR	4700	\$6,768,000.00	3
2241650	B	E 167TH ST	METRO NORTH RR HAR	M	O	1	STATE	04/10/02	4.483	FAIR	16400	\$23,616,000.00	3
2241660	B	E 168TH ST	METRO NORTH RR HAR	M	O	1	STATE	02/20/02	5.862	GOOD	3363	\$4,842,720.00	3
2241670	B	E 169TH ST	METRO NORTH RR HAR	M	O	1	STATE	02/21/02	4.921	FAIR	7700	\$11,088,000.00	3
2241680	B	E 170TH ST	METRO NORTH RR HAR	M	O	1	STATE	02/22/02	4.875	FAIR	3300	\$4,752,000.00	3
2241700	B	ST PAULS PL PED BRDG	METRO NORTH RR HAR	M	O	1	STATE	03/02/02	6.450	VGOOD	3150	\$4,536,000.00	3
2241710	B	CLAREMONT PKWY	METRO NORTH RR HAR	M	O-PED	2	CITY	08/29/02	6.296	VGOOD	600	\$864,000.00	3
2241720	B	E 173RD ST	METRO NORTH RR HAR	M	O	1	STATE	02/27/02	4.484	FAIR	6300	\$9,072,000.00	3
2241740	B	E 175TH ST	METRO NORTH RR HAR	M	O	1	STATE	02/26/02	4.583	FAIR	3000	\$4,320,000.00	3
2076640	B	DEPOT PLACE	METRO NORTH RR HAR	M	O	1	STATE	02/28/02	4.093	FAIR	3600	\$5,184,000.00	3
2241409	B	GRAND CONCOURSE	CONRAIL HUDSON DIV	C	O	11	STATE	10/31/01	5.611	GOOD	30192	\$43,476,480.00	4
2241410	B	WALTON AVE	METRO NORTH RR HAR	TCM	O	1	STATE	03/19/02	3.843	FAIR	16100	\$23,184,000.00	4
2241420	B	GERARD AVE	METRO NORTH RR HUD	M	O	1	STATE	03/21/02	5.234	GOOD	3600	\$5,184,000.00	4
2241430	B	RIVER AVE	METRO NORTH RR HUD	M	O	1	STATE	03/23/02	6.765	VGOOD	5063	\$7,290,720.00	4
2242200	B	YANKEE STDM PED BRDG	METRO NORTH RR HUD	M	O	1	STATE	11/02/01	6.421	VGOOD	5040	\$7,257,600.00	4
2242259	B	GRAND CONCOURSE	E 153 ST, METRO NORTH	M	O-PED	5	CITY	09/03/02	5.000	GOOD	4200	\$6,048,000.00	4
2242280	B	GRAND CONCOURSE	E 161ST ST		O	1	STATE	10/10/00	3.500	FAIR	24100	\$34,704,000.00	4
2242300	B	GRAND CONCOURSE	E 167TH ST		O	2	STATE	08/21/02	4.578	FAIR	42900	\$61,776,000.00	4
2242319	B	GRAND CONCOURSE	E 170TH ST		O	2	STATE	07/01/02	4.789	FAIR	39300	\$56,592,000.00	4
2242329	B	GRAND CONCOURSE	E 174TH ST	T	O	1	STATE	05/15/02	4.066	FAIR	14900	\$21,456,000.00	4
2241460	B	W TREMONT AVE	E 175TH ST	T	O	1	STATE	09/12/00	4.466	FAIR	11900	\$17,136,000.00	4
2242330	B	GRAND CONCOURSE	METRO NORTH RR HUD	M	O	8	STATE	09/09/02	4.761	FAIR	12900	\$18,576,000.00	5
2242350	B	EAST FORDHAM RD	E TREMONT AVE		O	1	STATE	10/19/01	6.483	VGOOD	11700	\$16,848,000.00	5
2242360	B	GRAND CONCOURSE	GRAND CONCOURSE		O	1	STATE	05/10/02	4.566	FAIR	10300	\$14,832,000.00	5
2241760	B	E TREMONT AVE	BURNSIDE AVE		O	2	STATE	09/29/00	4.588	FAIR	8400	\$12,096,000.00	5
2241770	B	E 178TH ST PED BRDG	METRO NORTH RR HAR	M	O	1	STATE	05/15/01	3.593	FAIR	7300	\$10,512,000.00	6
2241780	B	E 179TH ST PED BRDG	METRO NORTH RR HAR	M	O-PED	1	CITY	08/28/02	6.730	VGOOD	700	\$1,008,000.00	6
2241790	B	E 180TH ST	METRO NORTH RR HAR	M	O-PED	6	CITY	08/27/02	6.000	GOOD	700	\$1,008,000.00	6
2241800	B	E 183TH ST	METRO NORTH RR HAR	M	O	1	STATE	03/05/02	4.078	FAIR	5000	\$7,200,000.00	6
2241810	B	E 188TH ST	METRO NORTH RR HAR	M	O	1	STATE	03/06/02	4.328	FAIR	3600	\$5,184,000.00	6
2241820	B	E 187TH ST	METRO NORTH RR HAR	M	O	1	STATE	03/07/02	4.281	FAIR	5300	\$7,632,000.00	6
2241839	B	E 189TH ST	METRO NORTH RR HAR	M	O	1	STATE	03/08/02	4.843	FAIR	3800	\$5,472,000.00	6
2242030	B	CROTONA AVE	METRO NORTH RR HAR	M	O	1	STATE	11/02/01	6.533	VGOOD	43157	\$62,146,080.00	6
2242149	B	E TREMONT AVE	BRONX PELHAM PKWY		O	2	STATE	06/04/02	5.315	GOOD	7600	\$10,944,000.00	6
2242400	B	E 180TH ST	BRONX RIVER		WO	2	STATE	05/15/02	4.777	FAIR	12900	\$18,576,000.00	6
2230287	B	JEROME AVE	BRONX RIVER		WO	1	STATE	07/03/00	4.809	FAIR	4500	\$6,480,000.00	6
2241470	B	W FORDHAM RD	MOSHOLU PARKWAY	T	A	3	STATE	06/25/01	5.052	GOOD	11800	\$16,992,000.00	7
2241489	B	W 225TH ST	METRO NORTH RR HUD	M	O	5	STATE	10/27/01	6.333	VGOOD	16052	\$23,114,880.00	7
2241930	B	BEDFORD PARK BLVD	CONRAIL PUTNAM	C	O	2	STATE	07/10/02	5.432	GOOD	10900	\$15,696,000.00	7
2241940	B	W 205TH ST	NYCTA IND YARDS	T	O	4	STATE	08/31/00	6.500	VGOOD	46300	\$66,672,000.00	7
2242340	B	GRAND CONCOURSE	NYCTA IND YARDS	T	O	4	STATE	11/06/00	6.666	VGOOD	32508	\$54,432,000.00	7
2242370	B	GRAND CONCOURSE	EAST KINGSBRIDGE		O	2	STATE	09/14/00	4.714	FAIR	16500	\$23,760,000.00	7
2242380	B	GRAND CONCOURSE	BEDFORD PARK BLVD		O	1	STATE	05/14/02	4.921	FAIR	8418	\$12,121,920.00	7
2269030	B	MATTHEWSON ROAD	E 204TH ST		O	1	STATE	06/05/01	5.828	GOOD	9272	\$13,351,680.00	7
2229440	B	HHP	MAC CRACKEN AVE		O	15	STATE	10/18/00	3.758	FAIR	14880	\$21,427,200.00	7
2229450	B	232ND ST	KAPPOCK ST		A	1	STATE	09/21/01	4.655	FAIR	3900	\$5,616,000.00	8
2229460	B	236TH ST PED BRDG	HHP		A	2	STATE	10/12/01	4.342	FAIR	4900	\$7,056,000.00	8
2229470	B	239TH ST	HHP		A-PED	3	CITY	10/22/02	4.894	FAIR	2500	\$3,600,000.00	8
2229480	B	MANHATTAN COLL PKWY	HHP		A	2	STATE	08/02/01	4.710	FAIR	6100	\$8,784,000.00	8
2229490	B	246TH ST	HHP		A	3	STATE	06/26/01	4.184	FAIR	6200	\$8,928,000.00	8
	B		HHP		A	2	STATE	06/26/01	4.552	FAIR	5600	\$8,064,000.00	8

INVENTORY SORTED BY BOROUGH AND COMMUNITY BOARD DISTRICT													
BIN	BORO	FEATURE CARRIED	FEATURE CROSSED	RAIL ROAD	BRIDGE TYPE	SPANS	RATING SOURCE	INSPECTION DATE	RATING	VERBAL RATING	DECK AREA	REPLACEMENT COST	CD
2229500	B	252ND ST	HHP		A	2	STATE	02/06/02	4.026	FAIR	4500	\$6,480,000.00	8
2229510	B	RIVERDALE AVE	HHP		A	2	STATE	10/09/01	4.052	FAIR	5200	\$7,488,000.00	8
2229520	B	FIELDSTON ROAD	HHP		A	1	STATE	10/10/01	4.793	FAIR	6600	\$9,504,000.00	8
2229530	B	HHP	BROADWAY		A	1	STATE	10/11/01	4.595	FAIR	7500	\$10,800,000.00	8
2241490	B	W 230TH ST	CONRAIL PUTNAM	C	O	1	STATE	04/16/01	5.843	GOOD	5600	\$8,064,000.00	8
2241509	B	W 231ST ST	CONRAIL PUTNAM	C	O	1	STATE	10/06/00	5.764	GOOD	4723	\$6,801,120.00	8
2241510	B	W 233RD ST	CONRAIL PUTNAM	C	O	1	STATE	04/11/01	5.470	GOOD	3760	\$5,414,400.00	8
2241520	B	W 234TH ST	CONRAIL PUTNAM	C	O	1	STATE	05/23/01	5.568	GOOD	3770	\$5,428,800.00	8
1066510	B	BRUCKNER EXP.(2066510)	WESTCHESTER CREEK		WMA	17	STATE	08/12/02	3.820	FAIR	39400	\$56,736,000.00	9
2066720	B	E 174TH ST	SHERIDAN EXPWY/AMTRAK	A	A	13	STATE	06/15/00	4.486	FAIR	47430	\$68,299,200.00	9
2241269	B	E 177TH ST	AMTRAK	A	O	3	STATE	06/24/02	5.513	GOOD	16606	\$23,912,640.00	9
2241270	B	EAST TREMONT AVE	AMTRAK	A	O	2	STATE	06/17/02	5.722	GOOD	22300	\$32,112,000.00	9
2241329	B	WHITE PLAINS ROAD	AMTRAK	A	O	1	STATE	06/18/02	4.953	FAIR	6900	\$9,936,000.00	9
2241330	B	UNIONPORT ROAD	AMTRAK	A	O	1	STATE	06/19/02	4.875	FAIR	4400	\$6,336,000.00	9
206672A	B	174TH ST-NTH PED BRDG	895I - SHERIDAN EXPWY		A-PED	4	CITY	03/12/02	4.958	FAIR	1800	\$2,592,000.00	9
206672B	B	174TH ST-STH PED BRDG	895I - SHERIDAN EXPWY		A-PED	4	CITY	03/12/02	4.986	FAIR	1900	\$2,736,000.00	9
2075820	B	E TREMONT AVE	HUTCHINSON RVR PKWY		A	2	STATE	08/14/01	4.152	FAIR	10200	\$14,688,000.00	10
2075837	B	WESTCHESTER AVE	HUTCHINSON RVR PKWY		A	2	STATE	06/28/02	4.388	FAIR	15858	\$22,835,520.00	10
2075849	B	BRONX PELHAM PKWY	HUTCHINSON RVR PKWY		A	2	STATE	08/20/02	4.289	FAIR	17600	\$25,344,000.00	10
2075859	B	HUTCHINSON RVR PKWY	HUTCHINSON RIVER		WMA	7	STATE	10/13/00	5.375	GOOD	60500	\$87,120,000.00	10
2076109	B	BE NB SERVICE RD	HUTCHINSON RVR PKWY		A	2	STATE	10/09/01	4.736	FAIR	7800	\$11,232,000.00	10
2076129	B	BE SB SERVICE RD	HUTCHINSON RVR PKWY		A	2	STATE	04/17/02	5.105	GOOD	7100	\$10,224,000.00	10
2241390	B	SHORE RD CIRCLE	AMTRAK	A	O	2	STATE	06/29/01	3.253	FAIR	4800	\$6,912,000.00	10
2241959	B	HUTCHINSON RVR PKWY	AMTRAK	A	O	1	STATE	06/21/02	6.067	VGOOD	15444	\$22,239,360.00	10
2229560	B	BRONX PELHAM PKWY	AMTRAK,METRO NORTH	MA	A	3	STATE	07/02/02	4.750	FAIR	24591	\$35,411,040.00	11
2241369	B	WILLIAMSBRIDGE RD	AMTRAK	A	O	2	STATE	06/20/02	4.835	FAIR	10400	\$14,976,000.00	11
2241910	B	GUN HILL ROAD	NYCTA-DYRE AVE LN	T	O	1	STATE	07/21/02	6.906	VGOOD	75000	\$9,072,000.00	11
1067150	B	NEREID AVE (2241880)	BRONX RIVER PKWY	M	O	10	STATE	11/20/01	4.210	FAIR	57750	\$83,160,000.00	12
2229579	B	BOSTON POST ROAD	HUTCHINSON RIVER		WO	14	STATE	07/13/01	4.611	FAIR	95700	\$137,808,000.00	12
2241860	B	GUN HILL RD	METRO NORTH RR HAR	M	O	2	STATE	03/15/02	4.279	FAIR	9000	\$12,960,000.00	12
2241870	B	E 233RD ST	METRO NORTH RR HAR	M	O	1	STATE	03/15/02	5.156	GOOD	7664	\$11,036,160.00	12
2241890	B	E 241ST ST	BRP, METRO NORTH HAR	M	O	28	STATE	11/15/01	4.736	FAIR	49500	\$71,280,000.00	12
2241900	B	EASTCHESTER ROAD	NYCTA-DYRE AVE LN	T	O	3	STATE	07/21/02	5.138	GOOD	13500	\$19,440,000.00	12
2242071	B	BRONX BLVD S.B.	BRONX RIVER		WO	1	STATE	05/24/02	4.700	FAIR	1800	\$2,592,000.00	12
2242072	B	BRONX BLVD N.B.	BRONX RIVER		WO	1	STATE	05/24/02	5.033	GOOD	1800	\$2,592,000.00	12
2242081	B	BRONX BLVD S.B.	BRONX RIVER		WO	1	STATE	05/20/02	4.466	FAIR	2800	\$4,032,000.00	12
2242082	B	BRONX BLVD N.B.	BRONX RIVER		WO	1	STATE	05/20/02	4.466	FAIR	2800	\$4,032,000.00	12
2242430	B	GUN HILL ROAD	BRONX BLVD		O	4	STATE	07/12/00	5.052	GOOD	9400	\$13,536,000.00	12
2242440	B	GUN HILL ROAD	BRONX RIVER		WO	1	STATE	04/25/02	5.300	GOOD	8700	\$12,528,000.00	12
2242459	B	E 233RD ST	BRONX RIVER		WO	1	STATE	05/24/02	4.366	FAIR	7000	\$10,080,000.00	12
2242460	B	E 233RD ST	ENTR RD BNX RVR PKWY		O	1	STATE	02/04/02	5.600	GOOD	5300	\$7,632,000.00	12
2229540	B	VAN CRTLDT PARK	HHP		A-PED	2	CITY	10/23/02	4.565	FAIR	3900	\$5,616,000.00	26
2229550	B	VAN CRTLDT EQUES	HHP		A-PED	2	CITY	10/23/02	4.821	FAIR	2100	\$3,024,000.00	26
2230290	B	MOSHOLU PARKWAY	EQUESTRIAN PATH		A	1	STATE	01/29/02	4.724	FAIR	4300	\$6,192,000.00	26
2230300	B	MOSHOLU PARKWAY	CONRAIL (ABANDONED)	C	A	1	STATE	09/18/00	4.229	FAIR	5200	\$7,488,000.00	26
2230310	B	MOSHOLU PARKWAY	SB RAMP TO HHP		A	2	STATE	10/30/01	5.243	GOOD	7400	\$10,656,000.00	26
2065629	B	BRONX RVR PKWY	BOSTON RD BX ZOO		A	1	STATE	09/20/01	5.275	GOOD	6300	\$9,072,000.00	27
2230250	B	MOSHOLU PARKWAY	BRONX RIVER		A	5	STATE	01/28/02	4.263	FAIR	16300	\$23,472,000.00	27
2230260	B	MOSHOLU PARKWAY	METRO NORTH	M	A	1	STATE	03/16/02	6.484	VGOOD	8880	\$12,787,200.00	27
2230270	B	MOSHOLU PARKWAY	WEBSTER AVE		A	1	STATE	04/12/01	6.015	VGOOD	8480	\$12,211,200.00	27
2241259	B	204TH ST PED BRDG	METRO NORTH RR HAR	M	O-PED	1	CITY	08/26/02	3.950	FAIR	4700	\$6,768,000.00	27
2241840	B	BEDFORD PARK BLVD	METRO NORTH RR HAR	M	O	1	STATE	03/09/02	4.716	FAIR	6400	\$9,216,000.00	27
2242010	B	BRONX PELHAM PKWY	BRONX RIVER		WA	1	STATE	05/24/02	4.931	FAIR	9200	\$13,248,000.00	27
2242029	B	SOUTHERN BLVD	BRONX PELHAM PKWY		O	2	STATE	06/04/02	4.789	FAIR	12900	\$18,576,000.00	27
2242099	B	PARK ROAD (204TH ST)	BRONX RIVER		WO	1	STATE	08/28/02	4.172	FAIR	4700	\$6,768,000.00	27
2242100	B	BOTANICAL GARDEN ROAD	TWIN LAKES		O-PED	1	STATE	05/17/02	4.966	FAIR	2200	\$3,168,000.00	27
2242110	B	BOSTON ROAD	BRONX RIVER		WO	1	STATE	05/16/02	4.272	FAIR	6200	\$8,928,000.00	27
2242210	B	S OF ALLERTON AVE	BRONX RIVER		WO	3	STATE	05/17/02	4.763	FAIR	6200	\$8,928,000.00	27
2242220	B	SOUTHERN BLVD	BRONX RIVER		WO	2	STATE	04/23/02	4.210	FAIR	4800	\$6,912,000.00	27
2240200	B	SHORE ROAD	HUTCHINSON RIVER		WMO	7	STATE	10/31/00	3.985	FAIR	4800	\$120,000,000.00	28
2240210	B	CITY ISLAND ROAD	EASTCHESTER BAY		WO	7	STATE	10/04/01	3.472	FAIR	28900	\$41,616,000.00	28
1240090	BM	MACOMBS DAM BRIDGE	HARLEM RIVER		WMO	52	STATE	11/18/02	2.722	POOR	139100	\$200,304,000.00	10
2240089	BM	145TH ST BRIDGE	HARLEM RIVER		WMO	8	STATE	05/28/02	3.097	FAIR	56700	\$81,648,000.00	10
2240059	BM	WILLIS AVENUE	HARLEM RIVER		WMO	26	STATE	09/29/02	3.013	FAIR	94700	\$136,368,000.00	11
2240069	BM	THIRD AVE BRIDGE	HARLEM RIVER		WMO	32	STATE	09/04/02	3.152	FAIR	79950	\$115,128,000.00	11
2240079	BM	MADISON AVE BRIDGE	HARLEM RIVER		WMO	31	STATE	08/19/02	5.666	GOOD	80000	\$115,200,000.00	11
2066919	BM	WASHINGTON BRIDGE	HARLEM RIVER		WO	9	STATE	10/27/00	4.880	FAIR	128339	\$184,808,160.00	12
2240120	BM	W 207TH/W FORDHAM RD	HARLEM RIVER		WMO	5	STATE	05/21/02	5.666	GOOD	29682	\$42,742,080.00	12
2240137	BM	BROADWAY BRIDGE	HARLEM RIVER	T	WMO	3	STATE	10/17/01	3.930	FAIR	38100	\$54,864,000.00	12
2240138	BM	NYCTA IRT	HARLEM RVR/BROADWAY	T	WMO	3	STATE	10/18/01	4.588	FAIR	38100	\$54,864,000.00	12
2240290	K	METROPOLITAN AVE	ENGLISH KILLS		WMO	5	STATE	07/02/01	4.186	FAIR	15245	\$21,952,800.00	1
2244421	K	WLLMSBRG BRDG NTH APP	DRIGGS AVE		O	1	STATE	02/16/00	4.293	FAIR	3170	\$4,564,800.00	1
2230410	K	278I (B.Q.E.)	WASHINGTON ST		A	1	STATE	04/17/02	4.656	FAIR	2500	\$3,600,000.00	2
2230420	K	278I (B.Q.E.)	WASHINGTON ST		A	1	STATE	04/18/02	4.953	FAIR	2500	\$3,600,000.00	2
2230430	K	278I (B.Q.E.)	PROSPECT ST		A	1	STATE	03/21/02	5.266	GOOD	1100	\$1,584,000.00	2
2230440	K	278I (B.Q.E.)	ADAMS ST N.B.		A	1	STATE	03/21/02	5.200	GOOD	2700	\$3,888,000.00	2
2230450	K	278I (B.Q.E.)	ADAMS ST S.B.		A	1	STATE	03/21/02	4.933	FAIR	2500	\$3,600,000.00	2
2230460	K	278I (B.Q.E.)	PEARL ST		A	1	STATE	03/22/02	5.333	GOOD	4500	\$6,480,000.00	2
2230470	K	278I (B.Q.E.)	JAY ST		A	1	STATE	03/29/02	5.233	GOOD	5100	\$7,344,000.00	2
2230480	K	278I (B.Q.E.)	PROSPECT ST		A	1	STATE	03/29/02	5.240	GOOD	8400	\$12,096,000.00	2
2230490	K												

INVENTORY SORTED BY BOROUGH AND COMMUNITY BOARD DISTRICT													
BIN	BORO	FEATURE CARRIED	FEATURE CROSSED	RAIL ROAD	BRIDGE TYPE	SPANS	RATING SOURCE	INSPECTION DATE	RATING	VERBAL RATING	DECK AREA	REPLACEMENT COST	CD
2230888	K	2781 E.B. (B.Q.E.)	CADMAN PLAZA / 2781 WB		A	2	STATE	05/10/02	4.684	FAIR	4500	\$6,480,000.00	2
2244440	K	SOUTH OF TILLARY ST	NAVY ST		O-PED	1	CITY	05/20/02	4.244	FAIR	6200	\$8,928,000.00	2
2267860	K	BROOKLYN BR APPROACH	SANDS STREET		O	1	STATE	05/14/02	4.732	FAIR	6490	\$9,345,600.00	2
2268497	K	2781 W.B. (B.Q.E.)	FURMAN ST		A	45	STATE	06/11/01	4.375	FAIR	78022	\$112,351,680.00	2
2268498	K	2781 E.B. (B.Q.E.)	2781 W.B. (B.Q.E.)		A	69	STATE	06/20/01	3.827	FAIR	120734	\$173,856,960.00	2
2268507	K	2781 W.B. (B.Q.E.)	YORK ST		A	6	STATE	06/25/01	4.205	FAIR	9380	\$13,507,200.00	2
2268508	K	2781 E.B. (B.Q.E.)	2781 W.B. (B.Q.E.)		A	11	STATE	05/21/01	3.620	FAIR	17956	\$25,856,640.00	2
2268517	K	2781 W.B. (B.Q.E.)	FURMAN ST		A	7	STATE	05/16/01	4.205	FAIR	10988	\$15,822,720.00	2
2268518	K	2781 E.B. (B.Q.E.)	2781 W.B. (B.Q.E.)		A	5	STATE	05/17/01	4.285	FAIR	8375	\$12,060,000.00	2
2230000	K	HIGHLAND BLVD E.B.	JACKIE ROBINSON PKWY		A	1	STATE	04/23/02	4.833	FAIR	4900	\$7,056,000.00	5
2230010	K	HIGHLAND BLVD W.B.	JACKIE ROBINSON PKWY		A	1	STATE	04/24/02	5.100	GOOD	3500	\$5,040,000.00	5
2230020	K	HIGHLAND BLVD W.B.	JACKIE ROBINSON PKWY		A	2	STATE	04/26/02	4.973	FAIR	4700	\$6,768,000.00	5
2230220	K	HIGHLAND BLVD NB	VERMONT AVE		A	1	STATE	05/08/01	6.328	VGOOD	3995	\$5,752,800.00	5
2244170	K	ATLNTC AV SVC RD E.B.	EAST NEW YORK AVE		O	2	STATE	05/03/01	4.543	FAIR	5500	\$7,920,000.00	5
2244460	K	CONDUIT BLVD NB	ATLANTIC AVE EB		O	1	STATE	04/22/02	5.000	GOOD	3800	\$5,472,000.00	5
2230350	K	SUMMIT ST PED BRDG	2781 (B.Q.E.)		A-PED	2	STATE	04/04/02	4.714	FAIR	1400	\$2,016,000.00	6
2230360	K	UNION ST	2781 (B.Q.E.)		A	2	STATE	04/05/02	4.539	FAIR	5000	\$7,200,000.00	6
2230370	K	SACKETT ST	2781 (B.Q.E.)		A	2	STATE	04/09/02	4.641	FAIR	5000	\$7,200,000.00	6
2230380	K	KANE ST	2781 (B.Q.E.)		A	2	STATE	04/10/02	4.417	FAIR	5000	\$7,200,000.00	6
2230390	K	CONGRESS ST	2781 (B.Q.E.)		A	2	STATE	04/12/02	4.285	FAIR	5000	\$7,200,000.00	6
2230400	K	2781 (B.Q.E.)	ATLANTIC AVE		A	1	STATE	04/12/02	5.976	GOOD	14230	\$20,491,200.00	6
2240232	K	HAMILTON AVE BRIDGE	GOWANUS CANAL		WMO	3	STATE	08/07/02	4.263	FAIR	7300	\$10,512,000.00	6
2240240	K	NINTH ST BRIDGE	GOWANUS CANAL		WMO	3	STATE	06/19/01	7.000	VGOOD	5772	\$30,000,000.00	6
2240250	K	THIRD ST	GOWANUS CANAL		WMO	5	STATE	06/22/01	4.958	FAIR	4900	\$15,000,000.00	6
2240260	K	CARROLL ST	GOWANUS CANAL		WMO	2	STATE	06/27/02	4.619	FAIR	3000	\$5,000,000.00	6
2240270	K	UNION ST	GOWANUS CANAL		WMO	5	STATE	06/25/02	4.236	FAIR	4900	\$15,000,000.00	6
2240310	K	THIRD AVE	GOWANUS CANAL		WO	1	STATE	06/26/01	4.545	FAIR	3200	\$4,608,000.00	6
2268350	K	BROOKLYN PROMENADE	2781 N.B. (B.Q.E.)		A-PED	35	CITY	09/04/01	4.286	FAIR	46184	\$66,504,960.00	6
2066100	K	5TH AVE	27 X PROSPECT EXPWY		A	1	STATE	04/02/02	5.208	GOOD	8800	\$12,672,000.00	7
2240231	K	HAMILTON AVE BRIDGE	GOWANUS CANAL		WMO	3	STATE	08/07/02	4.236	FAIR	7300	\$10,512,000.00	7
2243839	K	4TH AVE	NYCTA BMT TRACKS	T	O	1	STATE	12/07/01	6.916	VGOOD	5160	\$5,904,000.00	7
2243920	K	7TH AVE	NYCTA BMT YARD	T	O	2	STATE	08/22/02	3.916	FAIR	5200	\$7,488,000.00	7
2244470	K	SEELEY ST	PROSPECT AVE		O	1	STATE	05/09/01	4.100	FAIR	7700	\$11,088,000.00	7
2244480	K	5TH AVE	GREENWOOD CEMETERY		O	1	STATE	05/14/01	5.000	GOOD	3600	\$5,184,000.00	7
2243170	K	STERLING PLACE	FRANKLIN SHUTTLE	T	O	1	STATE	11/06/01	6.593	VGOOD	2300	\$3,312,000.00	8
2243280	K	6TH AVE	LIRR ATLANTIC AVE	L	O	9	STATE	06/01/02	5.583	GOOD	12276	\$17,677,440.00	8
2243290	K	CARLTON AVE	LIRR ATLANTIC AVE	L	O	7	STATE	06/02/02	4.958	FAIR	10823	\$15,585,120.00	8
2243180	K	ST JOHNS PLACE	FRANKLIN SHUTTLE	T	O	1	STATE	11/03/01	6.796	VGOOD	2200	\$3,168,000.00	9
2243190	K	LINCOLN PLACE	FRANKLIN SHUTTLE	T	O	1	STATE	06/24/02	7.000	VGOOD	2460	\$4,896,000.00	9
2243200	K	UNION ST	FRANKLIN SHUTTLE	T	O	2	STATE	06/25/02	5.047	GOOD	4100	\$5,904,000.00	9
2243210	K	PRESIDENT ST	FRANKLIN SHUTTLE	T	O	2	STATE	06/26/02	5.161	GOOD	2500	\$3,600,000.00	9
2243220	K	CARROLL ST PED BRDG	FRANKLIN SHUTTLE	T	O-PED	3	CITY	09/26/02	5.484	GOOD	600	\$864,000.00	9
2243230	K	CROWN ST	FRANKLIN SHUTTLE	T	O	3	STATE	11/02/01	5.263	GOOD	4800	\$6,912,000.00	9
2243240	K	MONTGOMERY ST	FRANKLIN SHUTTLE	T	O	1	STATE	11/04/01	6.627	VGOOD	2030	\$3,168,000.00	9
2243250	K	WASHINGTON AVE	FRANKLIN SHUTTLE	T	O	1	STATE	06/28/02	6.421	VGOOD	3657	\$9,360,000.00	9
2243260	K	FLATBUSH AVE	FRANKLIN SHUTTLE	T	O	2	STATE	06/28/02	5.294	GOOD	11300	\$16,272,000.00	9
2243279	K	EASTERN PKWY	FRANKLIN SHUTTLE	T	O	1	STATE	07/01/02	4.861	FAIR	7700	\$11,088,000.00	9
2231249	K	BSHP	BAY RIDGE AVE		A	1	STATE	04/11/02	3.816	FAIR	4900	\$7,056,000.00	10
2231250	K	81ST ST PED BR	BSHP		A-PED	5	CITY	10/23/02	5.292	GOOD	3100	\$4,464,000.00	10
2231260	K	92ND ST PED BR	BSHP		A-PED	6	CITY	07/02/02	4.161	FAIR	3000	\$4,320,000.00	10
2231270	K	4TH AVE	BSHP		A	2	STATE	04/10/02	4.842	FAIR	6100	\$8,784,000.00	10
2243310	K	2ND AVE	LIRR BAY RIDGE	N	O	6	STATE	07/23/02	3.940	FAIR	17000	\$24,480,000.00	10
2243320	K	3RD AVE	LIRR BAY RIDGE	N	O	4	STATE	08/30/01	5.708	GOOD	17230	\$24,811,200.00	10
2243330	K	4TH AVE	LIRR BAY RIDGE	NT	O	6	STATE	11/05/01	5.916	GOOD	19400	\$27,936,000.00	10
2243580	K	5TH AVE	LIRR & SEA BEACH	LT	O	4	STATE	08/30/02	4.500	FAIR	12500	\$18,000,000.00	10
2243590	K	6TH AVE	LIRR & SEA BEACH	LT	O	5	STATE	08/29/02	3.583	FAIR	14200	\$20,448,000.00	10
2243600	K	7TH AVE	LIRR & SEA BEACH	LT	O	7	STATE	08/28/02	5.666	GOOD	18913	\$27,234,720.00	10
2243610	K	8TH AVE	LIRR & SEA BEACH	LT	O	4	STATE	08/27/02	4.370	FAIR	11400	\$16,416,000.00	10
2243620	K	FORT HAMILTON PKWY	LIRR & SEA BEACH	LT	O	3	STATE	08/26/02	5.627	GOOD	14800	\$21,312,000.00	10
2243630	K	11TH AVE	LIRR & SEA BEACH	LT	O	5	STATE	08/23/02	6.808	VGOOD	9700	\$13,968,000.00	10
2243640	K	13TH AVE	LIRR & SEA BEACH	LT	O	5	STATE	11/08/01	4.666	FAIR	16000	\$23,040,000.00	10
2244150	K	RIDGE BLVD	SHORE RD DRIVE		O	1	STATE	05/10/01	7.000	VGOOD	4350	\$10,080,000.00	10
2244160	K	3RD AVE	SHORE RD DRIVE		O	1	STATE	05/11/01	7.000	VGOOD	4360	\$10,224,000.00	10
2231290	K	BAY 8TH ST	BSHP		A	1	STATE	05/09/01	6.206	VGOOD	4920	\$7,084,800.00	11
2231300	K	17TH AVE PED BRDG	BSHP		A-PED	1	CITY	02/15/02	3.846	FAIR	2100	\$3,024,000.00	11
2231319	K	BSHP	BAY PKWY		A	1	STATE	04/12/02	4.490	FAIR	7200	\$10,368,000.00	11
2243340	K	15TH AVE	LIRR BAY RIDGE	N	O	1	STATE	06/20/02	4.803	FAIR	3614	\$5,204,160.00	11
2243350	K	60TH ST	LIRR BAY RIDGE	N	O	1	STATE	09/07/01	6.866	VGOOD	3900	\$5,616,000.00	11
2243360	K	16TH AVE	LIRR BAY RIDGE	N	O	1	STATE	06/21/02	6.683	VGOOD	4345	\$7,632,000.00	11
2243650	K	14TH AVE	LIRR BAY RIDGE	N	O	4	STATE	06/19/02	4.321	FAIR	10000	\$14,400,000.00	11
2243660	K	NEW UTRECHT AVE	LIRR BAY RIDGE	N	O	1	STATE	07/12/02	7.000	VGOOD	2400	\$3,456,000.00	11
2243670	K	15TH AVE	BMT SEA BEACH	T	O	6	STATE	07/26/02	4.136	FAIR	17300	\$24,912,000.00	11
2243680	K	16TH AVE	BMT SEA BEACH	T	O	4	STATE	07/23/02	5.629	GOOD	6816	\$9,815,040.00	11
2243690	K	17TH AVE	BMT SEA BEACH	T	O	4	STATE	08/22/02	3.710	FAIR	8500	\$12,240,000.00	11
2243700	K	18TH AVE	BMT SEA BEACH	T	O	4	STATE	11/16/01	3.909	FAIR	8700	\$12,528,000.00	11
2243710	K	19TH AVE	BMT SEA BEACH	T	O	4	STATE	08/20/02	4.500	FAIR	4800	\$6,912,000.00	11
2243720	K	20TH AVE	BMT SEA BEACH	T	O	6	STATE	08/16/02	4.794	FAIR	12500	\$18,000,000.00	11
2243730	K	65TH ST	BMT SEA BEACH	T	O	4	STATE	08/05/02	5.947	GOOD	12000	\$17,280,000.00	11
2243740	K	BAY PKWY	BMT SEA BEACH	T	O	4	STATE	08/07/02	5.078	GOOD	16800	\$24,192,000.00	11
2243750	K	AVENUE O	BMT SEA BEACH	T	O	1	STATE	11/20/01	6.568	VGOOD	4658	\$6,707,520.00	11
2243760	K	AVENUE P	BMT SEA BEACH	T	O	1	STATE	11/21/01	6.883	VGOOD	5544	\$8,640,000.00	11
2243770	K	KINGS HIGHWAY	BMT SEA BEACH	T	O	1	STATE	11/26/01	6.714	VGOOD	5032	\$17,280,000.00	11
2243780	K	HIGHLAWN AVE	BMT SEA BEACH	T	O	1	STATE	11/30/01	7.000	VGOOD	6960	\$16,272,000.00	11
2243800	K	AVENUE T	BMT SEA BEACH	T	O	1	STATE	11/27/01	6.500	VGOOD	5360	\$12,240,000.00	11
2243820	K	21ST AVE	BMT SEA BEACH	T	O	4	STATE	08/13/02	4.131	FAIR	21400	\$30,816,000.00	11
2243370	K	17TH AVE	LIRR BAY RIDGE	N	O	1	STATE	06/24/02	5.000	GOOD	3406	\$4,904,640.00	12
2243380	K	18TH AVE	LIRR BAY RIDGE	N	O	1	STATE	06/25/02	5.328	GOOD	6006	\$8,648,640.00	12
2243390	K	52ND ST	LIRR BAY RIDGE	N	O	2	STATE	06/26/02	4.210	FAIR	2800	\$4,032,000.00	12

INVENTORY SORTED BY BOROUGH AND COMMUNITY BOARD DISTRICT													
BIN	BORO	FEATURE CARRIED	FEATURE CROSSED	RAIL ROAD	BRIDGE TYPE	SPANS	RATING SOURCE	INSPECTION DATE	RATING	VERBAL RATING	DECK AREA	REPLACEMENT COST	CD
2243400	K	50TH ST	LIRR BAY RIDGE	N	O	2	STATE	09/13/01	4.771	FAIR	7100	\$10,224,000.00	12
2243410	K	MCDONALD AVE	LIRR BAY RIDGE	N	O	1	STATE	05/27/02	5.421	GOOD	2760	\$3,974,400.00	12
2243420	K	E 3RD ST	LIRR BAY RIDGE	N	O	1	STATE	09/24/01	5.020	GOOD	1500	\$2,160,000.00	12
2243439	K	OCEAN PKWY	LIRR BAY RIDGE	N	O	1	STATE	06/28/02	4.959	FAIR	7000	\$10,080,000.00	12
2243440	K	CONEY ISLAND AVE	LIRR BAY RIDGE	N	O	1	STATE	07/01/02	5.234	GOOD	3231	\$4,652,640.00	12
2243840	K	9TH AVE	NYCTA BMT YARD	T	O	5	STATE	12/10/01	6.777	VGOOD	12440	\$17,913,600.00	12
2243940	K	9TH AVE	NYCTA IND SBWY	T	O	5	STATE	12/06/01	4.754	FAIR	11900	\$17,136,000.00	12
2231329	K	BSHP	26TH AVE		A	1	STATE	04/09/02	4.933	FAIR	6700	\$9,648,000.00	13
2231330	K	27TH AVE PED BRDG	BSHP		A-PED	1	CITY	07/05/02	4.805	FAIR	2100	\$3,024,000.00	13
2231340	K	CROPSEY AVE	BSHP		A	2	STATE	04/17/02	4.944	FAIR	13100	\$18,864,000.00	13
2231360	K	BSHP	OCEAN PKWY		A	2	STATE	06/06/02	3.361	FAIR	11800	\$16,992,000.00	13
2231370	K	B 8TH ST ACCESS RMP	BSHP		A	4	STATE	05/17/02	3.958	FAIR	12800	\$18,432,000.00	13
2231380	K	CONEY ISLAND AVE	BSHP		A	4	STATE	12/21/01	6.708	VGOOD	19866	\$29,664,000.00	13
2240301	K	CROPSEY AVE	CONEY ISLAND CREEK		WO	3	STATE	06/08/01	5.194	GOOD	9400	\$13,536,000.00	13
2240302	K	CROPSEY AVE	CONEY ISLAND CREEK		WO	3	STATE	07/09/02	5.084	GOOD	9400	\$13,536,000.00	13
2240540	K	STILLWELL AVE	CONEY ISLAND CRK		WO	2	STATE	06/18/01	6.097	VGOOD	17000	\$24,480,000.00	13
2243570	K	86TH ST	LIRR & SEA BEACH	LT	O	1	STATE	07/31/02	6.250	VGOOD	3840	\$26,208,000.00	13
2269260	K	W. 8TH STREET	SURF AVE.		O-PED	55	CITY	08/14/01	4.111	FAIR	14742	\$21,228,480.00	13
2243020	K	PARKSIDE AVE	BMT SUBWAY, BRIGHTON	T	O	6	STATE	07/10/02	4.217	FAIR	48700	\$70,128,000.00	14
2243040	K	CROOKE AVE	BMT SUBWAY, BRIGHTON	T	O	4	STATE	10/15/01	4.157	FAIR	6000	\$8,640,000.00	14
2243050	K	CATON AVE	BMT SUBWAY, BRIGHTON	T	O	4	STATE	10/24/01	4.500	FAIR	20800	\$29,952,000.00	14
2243080	K	CHURCH AVE	BMT SUBWAY, BRIGHTON	T	O	4	STATE	10/26/01	4.545	FAIR	18200	\$26,208,000.00	14
2243100	K	BEVERLY ROAD	BMT SUBWAY, BRIGHTON	T	O	3	STATE	07/12/02	4.157	FAIR	2700	\$3,888,000.00	14
2243110	K	CORTELYOU ROAD	BMT SUBWAY, BRIGHTON	T	O	3	STATE	10/29/01	3.926	FAIR	2900	\$4,176,000.00	14
2243120	K	DORCHESTER ROAD	BMT SUBWAY, BRIGHTON	T	O	1	STATE	07/19/02	5.803	GOOD	4825	\$6,948,000.00	14
2243130	K	DITMAS AVE	BMT SUBWAY, BRIGHTON	T	O	1	STATE	10/30/01	5.659	GOOD	4100	\$5,904,000.00	14
2243140	K	NEWKIRK AVE	BMT SUBWAY, BRIGHTON	T	O	3	STATE	07/16/02	4.661	FAIR	4100	\$5,904,000.00	14
2243150	K	FOSTER AVE	BMT SUBWAY, BRIGHTON	T	O	1	STATE	07/18/02	4.516	FAIR	3000	\$4,320,000.00	14
2243450	K	E 14TH ST	LIRR BAY RIDGE	N	O	1	STATE	07/02/02	5.595	GOOD	1775	\$2,556,000.00	14
2243460	K	E 15TH ST - PED	LIRR BAY RIDGE	N	O-PED	3	CITY	04/17/02	3.650	FAIR	900	\$1,296,000.00	14
2243480	K	OCEAN AVE	LIRR BAY RIDGE	N	O	2	STATE	07/03/02	4.859	FAIR	5000	\$7,200,000.00	14
2243490	K	BEDFORD AVE	LIRR BAY RIDGE	N	O	6	STATE	07/10/02	4.777	FAIR	12000	\$17,280,000.00	14
2243500	K	NOSTRAND AVE	LIRR BAY RIDGE	N	O	2	STATE	07/11/02	5.186	GOOD	4320	\$6,220,800.00	14
2231390	K	E 12TH ST	BSHP		A	4	STATE	04/19/02	4.958	FAIR	17200	\$24,768,000.00	15
2231409	K	BSHP	SHEEPSHEAD BAY ROAD		A	1	STATE	04/23/02	4.967	FAIR	6500	\$9,360,000.00	15
2231419	K	BSHP	OCEAN AVE		A	3	STATE	04/23/02	4.486	FAIR	14000	\$20,160,000.00	15
2231429	K	BSHP	BEDFORD AVE		A	3	STATE	04/25/02	4.277	FAIR	12000	\$17,280,000.00	15
2231439	K	BSHP	NOSTRAND AVE		A	3	STATE	04/29/02	4.097	FAIR	13000	\$18,720,000.00	15
2231449	K	KNAPP ST	BSHP		A	1	STATE	04/30/02	4.593	FAIR	9500	\$13,680,000.00	15
2233080	K	E 14 ST PED BR	BSHP		A-PED	14	CITY	08/05/02	4.700	FAIR	4700	\$6,768,000.00	15
2240320	K	OCEAN AVE PED BRDG	SHEEPSHEAD BAY		WO-PED	30	CITY	03/28/02	4.175	FAIR	4000	\$5,760,000.00	15
2243790	K	AVENUE S	BMT SEA BEACH	T	O	1	STATE	12/03/01	6.600	VGOOD	5360	\$6,912,000.00	15
2243810	K	AVENUE U	BMT SEA BEACH	T	O	1	STATE	08/01/02	6.568	VGOOD	5880	\$12,240,000.00	15
2243569	K	ATLANTIC AVE	LIRR ATLANTIC AVE	L	O	75	STATE	06/11/02	3.873	FAIR	135100	\$194,544,000.00	16
2243850	K	LIBERTY AVE	LIRR BAY RIDGE	N	O	4	STATE	10/03/01	4.191	FAIR	6400	\$9,216,000.00	16
2243860	K	GLENMORE AVE	LIRR BAY RIDGE	N	O	2	STATE	07/16/02	4.087	FAIR	5700	\$8,208,000.00	16
2243870	K	PITKIN AVE	LIRR BAY RIDGE	N	O	3	STATE	07/18/02	4.294	FAIR	5600	\$8,064,000.00	16
2243890	K	SUTTER AVE	LIRR BAY RIDGE	N	O	3	STATE	10/09/01	4.117	FAIR	5400	\$7,776,000.00	16
2243900	K	BLAKE AVE	LIRR BAY RIDGE LINE	N	O	3	STATE	07/19/02	5.309	GOOD	4900	\$7,056,000.00	16
2243910	K	LIVONIA AVE PED BRDG	LIRR BAY RIDGE LINE	N	O-PED	3	CITY	01/18/03	5.375	GOOD	2500	\$3,600,000.00	16
2244180	K	ATLNTC AV SVC RD W.B.	EAST NEW YORK AVE		O	2	STATE	05/07/01	4.491	FAIR	6200	\$8,928,000.00	16
2231479	K	BSHP	MILL BASIN		WMA	14	STATE	07/22/02	3.313	FAIR	73500	\$105,840,000.00	18
2231489	K	BSHP	PAERDEGAT BASIN		WA	15	STATE	07/23/02	3.259	FAIR	58300	\$83,952,000.00	18
2243510	K	FLATBUSH AVE	LIRR BAY RIDGE	N	O	2	STATE	09/26/01	4.666	FAIR	5700	\$8,208,000.00	18
2243520	K	BROOKLYN AVE	LIRR BAY RIDGE	N	O	3	STATE	09/27/01	5.920	GOOD	4500	\$6,480,000.00	18
2243530	K	AVENUE H	LIRR BAY RIDGE	N	O	2	STATE	09/28/01	6.823	VGOOD	35100	\$50,544,000.00	18
2243010	K	LINCOLN ROAD	BMT SUBWAY, BRIGHTON	T	O	4	STATE	07/03/02	4.250	FAIR	6100	\$8,784,000.00	55
2244010	K	PROSPECT PK E DRIVE	ENDALE ARCH E DRIVE		O	1	CITY	05/07/02	4.367	FAIR	900	\$1,296,000.00	55
2244020	K	W DR OV WK-MA.ENT	MEADOWPORT ARCH		O	1	STATE	04/24/01	5.571	GOOD	2500	\$3,600,000.00	55
2244030	K	EAST DRIVE	BRIDLE PATH		O	1	STATE	04/25/01	5.183	GOOD	2000	\$2,880,000.00	55
2244040	K	EAST DRIVE	EAST WOOD ARCH		O	1	CITY	06/08/01	4.200	FAIR	900	\$1,296,000.00	55
2244050	K	CENTRAL DRIVE	PED PATH & STREAM		WO	3	STATE	04/27/01	5.315	GOOD	7400	\$10,656,000.00	55
2244060	K	CLEFT RIDGE SPAN	PROSPECT PARK		O	1	CITY	06/21/01	4.500	FAIR	900	\$1,296,000.00	55
2244120	K	HILL DRIVE	PROSPECT PK LAKE		WO	3	STATE	05/01/01	3.636	FAIR	7800	\$11,232,000.00	55
2231450	K	BSHP	GERRITSEN INLET		WA	11	STATE	07/17/02	3.582	FAIR	46400	\$66,816,000.00	56
2231460	K	FLATBUSH AVE	BSHP		A	2	STATE	12/21/01	6.808	VGOOD	14058	\$19,584,000.00	56
2231499	K	BSHP	ROCKAWAY PKWY		A	4	STATE	06/06/02	3.833	FAIR	11500	\$16,560,000.00	56
2231509	K	BSHP	FRESH CREEK		WA	5	STATE	08/06/02	3.111	FAIR	23000	\$33,120,000.00	56
2231519	K	PENNSYLVANIA AVE	BSHP		A	2	STATE	05/18/01	6.277	VGOOD	6191	\$8,915,040.00	56
2269600	K	ERSKINE STREET	BSHP		A	1	STATE	08/26/02	6.906	VGOOD	8258	\$11,891,520.00	56
2240019	KM	BROOKLYN BRIDGE	2781 (B.Q.E.)		WEO	75	STATE	11/30/00	2.930	POOR	503788	\$725,454,720.00	3
2240027	KM	MANHATTAN BRIDGE(LL)	EAST RIVER	T	WEO	23	STATE	11/17/00	3.472	FAIR	616390	\$887,601,600.00	3
2240028	KM	MANHATTAN BRIDGE(UL)	NYCTA TRACKS-BMT	T	WEO	43	STATE	10/16/00	3.500	FAIR	587424	\$845,890,560.00	3
2240039	KM	WILLIAMSBURG BRIDGE	EAST RIVER	T	WEO	72	STATE	12/06/00	2.680	POOR	741000	\$1,067,040,000.00	3
2240370	KQ	BRIDGE	NEWTOWN CREEK	L	WMO	12	STATE	12/20/01	5.666	GOOD	76106	\$109,592,640.00	2
2240639	KQ	PULASKI BRIDGE	NEWTOWN CREEK		WMO	48	STATE	06/11/02	5.211	GOOD	205770	\$296,308,800.00	2
2240390	KQ	GRAND ST BRIDGE	NEWTOWN CREEK		WMO	2	STATE	09/09/02	4.569	FAIR	5100	\$25,000,000.00	5
2232000	M	BATTERY PLACE	FDR DRIVE		AT	2	CITY	06/13/01	4.614	FAIR	75000	\$108,000,000.00	1
2267380	M	WEST STREET	RECTOR ST		AT	1	STATE	08/20/01	5.033	GOOD	4320	\$6,220,800.00	1
2268480	M	CHAMBERS ST PED BRDG	WEST SIDE HWY		O-PED	8	CITY	08/06/02	6.849	VGOOD	3344	\$4,815,360.00	1
2268930	M	MORRIS ST PED BRDG	BKLN-BATTERY TUNN PLZ		A-PED	3	CITY	06/13/02	4.535	FAIR	1200	\$1,728,000.00	1
223201A	M	FDR DR N.B. OFF RMP	FDR DR & SOUTH ST		AR	17	STATE	03/20/02	3.597	FAIR	102225	\$147,204,000.00	1
223201B	M	STH ST RMP TO FDR S.B.	SOUTH ST		AR	10	STATE	03/07/02	3.925	FAIR	44625	\$64,260,000.00	1
223201C	M	STH ST RMP TO FDR	SOUTH ST		AR	8	STATE	04/02/02	4.701	FAIR	39150	\$56,376,000.00	1
223201D	M	RAMP TO N.B. FDR DRIVE	FDR & SOUTH ST.		AR	22	STATE	06/10/02	5.491	GOOD	15825	\$22,788,000.00	1
224001A	M	PARK ROW TO BKLN	WILLIAM ST N.B.		OE	3	STATE	05/01/02	4.138	FAIR	8685	\$12,506,400.00	1
224001B	M	TO BKLN FRM FDR	FRANKFRT & CITY		OE	31	STATE	04/24/02	4.037	FAIR	51400	\$74,016,000.00	1
224001D	M	TO FDR DR N.B.	PEARL STREET		OE	30	STATE	05/08/01	5.358	GOOD	49600	\$71,424,000.00	1

INVENTORY SORTED BY BOROUGH AND COMMUNITY BOARD DISTRICT													
BIN	BORO	FEATURE CARRIED	FEATURE CROSSED	RAIL ROAD	BRIDGE TYPE	SPANS	RATING SOURCE	INSPECTION DATE	RATING	VERBAL RATING	DECK AREA	REPLACEMENT COST	CD
224001F	M	PEARL ST TO FDR DR	LAND ADJ TO BRDG		OE	3	STATE	04/05/02	5.309	GOOD	5200	\$7,488,000.00	1
224001G	M	TO PARK ROW	ROSE ST		OE	11	STATE	07/14/01	4.736	FAIR	16551	\$23,833,440.00	1
2232029	M	CORLEARS PARK ROAD	FDR DRIVE		A	4	STATE	03/27/02	4.125	FAIR	4100	\$5,904,000.00	3
2232030	M	DELANCEY ST PED BRDG	FDR DRIVE		A-PED	9	CITY	07/29/02	4.406	FAIR	2900	\$4,176,000.00	3
2232040	M	HOUSTON ST	FDR DRIVE		A	2	STATE	06/07/02	3.090	FAIR	11010	\$15,854,400.00	3
2232050	M	E 6TH ST PED BRDG	FDR DRIVE		A-PED	22	CITY	10/06/02	4.267	FAIR	2200	\$3,168,000.00	3
2233020	M	E 10TH ST PED BRDG	FDR DRIVE		A-PED	22	CITY	04/18/01	3.681	FAIR	1632	\$2,350,080.00	3
223204A	M	FDR NB TO HOUSTON ST HOUSTON ST RAMP TO FDR	RELIEF		AR	4	STATE	03/21/02	4.000	FAIR	7642	\$11,004,480.00	3
223204B	M		RELIEF		AR	4	STATE	03/21/02	4.416	FAIR	7642	\$11,004,480.00	3
224001C	M	PEARL ST TO BKLN	LAND ADJ TO BRDG		OE	12	STATE	04/17/02	3.711	FAIR	6489	\$9,344,160.00	3
2245010	M	11TH AVE VIADUCT	LIRR WEST SIDE YARD	AL	O	39	STATE	11/27/02	3.875	FAIR	157500	\$226,800,000.00	4
2245060	M	W 37TH ST	AMTRAK 30 ST BRANCH	A	O	3	STATE	07/22/02	3.961	FAIR	7600	\$10,944,000.00	4
2245070	M	W 38TH ST	AMTRAK 30 ST BRANCH	A	O	2	STATE	06/26/02	4.076	FAIR	6200	\$8,928,000.00	4
2245080	M	W 39TH ST	AMTRAK 30 ST BRANCH	A	O	3	STATE	06/26/02	4.288	FAIR	6300	\$9,072,000.00	4
2245090	M	W 43RD ST	AMTRAK 30 ST BRANCH	A	O	2	STATE	05/20/02	4.764	FAIR	4100	\$5,904,000.00	4
2245100	M	W 44TH ST	AMTRAK 30 ST BRANCH	A	O	2	STATE	05/20/02	4.661	FAIR	4300	\$6,192,000.00	4
2245110	M	W 45TH ST	AMTRAK 30 ST BRANCH	A	O	2	STATE	05/21/02	4.632	FAIR	4100	\$5,904,000.00	4
2245120	M	W 46TH ST	AMTRAK 30 ST BRANCH	A	O	2	STATE	06/05/02	4.558	FAIR	4100	\$5,904,000.00	4
2245130	M	W 47TH ST	AMTRAK 30 ST BRANCH	A	O	2	STATE	05/28/02	4.720	FAIR	4100	\$5,904,000.00	4
2245140	M	W 48TH ST	AMTRAK 30 ST BRANCH	A	O	2	STATE	05/29/02	4.735	FAIR	4100	\$5,904,000.00	4
2245150	M	W 49TH ST	AMTRAK 30 ST BRANCH	A	O	3	STATE	06/05/02	4.573	FAIR	4100	\$5,904,000.00	4
2245160	M	W 51ST ST	AMTRAK 30 ST BRANCH	A	O	2	STATE	05/30/02	4.794	FAIR	4300	\$6,192,000.00	4
2245170	M	W 52ND ST	AMTRAK 30 ST BRANCH	A	O	2	STATE	05/29/02	5.073	GOOD	4300	\$6,192,000.00	4
2245180	M	W 53RD ST	AMTRAK 30 ST BRANCH	A	O	2	STATE	05/29/02	5.338	GOOD	5100	\$7,344,000.00	4
2245190	M	W 58TH ST	AMTRAK 30 ST BRANCH	A	O	2	STATE	06/06/02	4.588	FAIR	4100	\$5,904,000.00	4
2245209	M	11TH AVE	AMTRAK 30 ST BRANCH	A	O	2	STATE	06/17/02	4.470	FAIR	15400	\$22,176,000.00	4
2245210	M	W 42ND ST	AMTRAK 30 ST BRANCH	A	O	4	STATE	07/22/02	4.428	FAIR	10300	\$14,832,000.00	4
2245220	M	W 57TH ST	AMTRAK 30 ST BRANCH	A	O	3	STATE	06/17/02	4.838	FAIR	9100	\$13,104,000.00	4
2245330	M	W 41ST ST	AMTRAK 30 ST BRANCH	A	O	3	STATE	07/22/02	4.158	FAIR	6200	\$8,928,000.00	4
2245340	M	W 50TH ST	AMTRAK 30 ST BRANCH	A	O	2	STATE	05/30/02	4.647	FAIR	4100	\$5,904,000.00	4
2245350	M	W 54TH ST	AMTRAK 30 ST BRANCH	A	O	2	STATE	06/03/02	5.603	GOOD	4700	\$6,768,000.00	4
2245360	M	W 55TH ST	AMTRAK 30 ST BRANCH	A	O	2	STATE	06/03/02	5.529	GOOD	4300	\$6,192,000.00	4
2245370	M	W 56TH ST	AMTRAK 30 ST BRANCH	A	O	2	STATE	06/03/02	5.367	GOOD	4400	\$6,336,000.00	4
2245440	M	W 40TH ST	AMTRAK 30 ST BRANCH	A	O	4	STATE	06/26/02	3.955	FAIR	9400	\$13,536,000.00	4
224501B	M	W 33RD ST	AMTRAK 30 ST BRANCH	A	O	8	STATE	06/28/02	4.347	FAIR	16500	\$23,760,000.00	4
224501C	M	W 33RD ST	LAND ADJ TO AMTRAK	A	O	2	STATE	05/11/01	4.555	FAIR	4620	\$6,652,800.00	4
224501D	M	W 34TH ST	AMTRAK 30 ST BRANCH	A	O	4	STATE	05/15/01	4.319	FAIR	11800	\$16,992,000.00	4
224501E	M	W 35TH ST	AMTRAK 30 ST BRANCH	A	O	3	STATE	06/25/02	4.347	FAIR	6500	\$9,360,000.00	4
224501F	M	W 36TH ST	AMTRAK 30 ST BRANCH	A	O	7	STATE	06/26/02	4.089	FAIR	16400	\$23,616,000.00	4
226672A	M	W 31ST ST	AMTRAK LAYUP TRACKS	A	O	9	STATE	07/22/02	3.587	FAIR	8800	\$12,672,000.00	4
2245460	M	PARK AVE S.B.	E 45TH ST		O	1	STATE	05/04/02	4.945	FAIR	2400	\$3,456,000.00	5
2245470	M	PARK AVE N.B	E 45TH ST		O	1	STATE	04/24/02	4.864	FAIR	2400	\$3,456,000.00	5
2246040	M	EAST DR AT CNTRL PARK	PEDESTRIAN WALK		O	1	CITY	06/08/01	5.000	GOOD	1200	\$1,728,000.00	5
2246540	M	E 34TH ST	PARK AVE TUNNEL		OT	1	STATE	10/31/02	3.766	FAIR	36200	\$52,128,000.00	5
2232070	M	25TH ST PED BRDG	FDR DRIVE		A-PED	4	CITY	06/03/01	3.983	FAIR	1700	\$2,448,000.00	6
2232100	M	E 51ST ST PED BRDG	FDR DRIVE		A-PED	10	CITY	01/13/02	4.156	FAIR	2800	\$4,032,000.00	6
2233040	M	E 60TH ST	FDR DRIVE		A	17	STATE	05/07/02	3.318	FAIR	24480	\$35,251,200.00	6
2246550	M	PARK AVE VIADUCT	E 42ND ST		O	10	STATE	10/30/02	4.597	FAIR	19600	\$28,224,000.00	6
2246560	M	TUDOR CITY PLACE	E 42ND ST		O	1	STATE	04/25/02	5.055	GOOD	6600	\$9,504,000.00	6
2246570	M	UNITED NATIONS PL	FIRST AVE TUNNEL		OT	2	STATE	10/31/02	5.000	GOOD	92200	\$132,768,000.00	6
2268650	M	FDR NB 42ND TO 49ST	EAST RIVER		A	119	STATE	08/27/01	4.415	FAIR	30767	\$44,304,480.00	6
224001E	M	TO PEARL ST	LAND ADJ TO BRDG		OE	3	STATE	04/03/01	5.394	GOOD	5300	\$7,632,000.00	6
224004A	M	TO QNS FRM E 59TH ST	FIRST AVE		OE	13	STATE	11/25/02	5.788	GOOD	14800	\$21,312,000.00	6
224004B	M	TO E 60TH ST FROM QNS	FIRST AVE		OE	13	STATE	11/26/02	5.791	GOOD	14800	\$21,312,000.00	6
224004C	M	TO E 62ND ST FROM QNS	E 60TH ST		OE	10	STATE	11/27/02	4.984	FAIR	16720	\$24,076,800.00	6
224004D	M	TO QNS FROM E 58TH ST	E 59TH ST		OE	12	STATE	11/22/02	4.584	FAIR	11781	\$16,964,640.00	6
224004J	M	25X	NYC GARAGE		OE	14	STATE	11/21/02	4.780	FAIR	22058	\$31,763,520.00	6
2229289	M	HHP VIADUCT	W 72 ST TO W 79 ST	A	A	145	STATE	09/23/02	3.298	FAIR	236100	\$339,984,000.00	7
2229290	M	W 79 ST	AMTRAK	A	A	1	STATE	09/26/02	4.423	FAIR	4500	\$6,480,000.00	7
2229309	M	HHP	RIVERSIDE PARK		A	1	STATE	02/25/02	5.266	GOOD	2400	\$3,456,000.00	7
2229311	M	HHP SB	RAMP TO 96 ST		A	1	STATE	03/01/02	4.272	FAIR	2000	\$2,880,000.00	7
2229312	M	HHP NB	RAMP TO 96 ST		A	1	STATE	03/01/02	4.272	FAIR	2000	\$2,880,000.00	7
2229321	M	HHP SB	RAMP TO 96 ST		A	1	STATE	06/06/02	5.200	GOOD	2000	\$2,880,000.00	7
2229322	M	HHP NB	RAMP TO 96 ST		A	1	STATE	06/06/02	5.166	GOOD	2000	\$2,880,000.00	7
2246970	M	RIVERSIDE DRIVE	W 96TH ST		O	3	STATE	10/16/02	5.352	GOOD	10600	\$15,264,000.00	7
2257569	M	MILLER HIGHWAY	TERRAIN		A	63	STATE	08/28/01	5.070	GOOD	287539	\$414,056,160.00	7
2267250	M	HHP	AMTRAK 30TH ST LINE	A	A	55	STATE	07/22/02	3.435	FAIR	40000	\$57,600,000.00	7
2267717	M	79 ST PED PLAZA	79 ST BT BASIN GAR		A	10	STATE	04/25/01	4.592	FAIR	27400	\$39,456,000.00	7
2267718	M	79 ST TRAFFIC CIRC	79 ST PED PLAZA		A	34	STATE	09/26/01	3.803	FAIR	24130	\$34,747,200.00	7
2269190	M	W.70TH STREET	AMTRAK	A	O	3	STATE	08/13/01	6.944	VGOOD	17433	\$25,103,520.00	7
2269210	M	W.68TH STREET	AMTRAK	A	O	3	STATE	08/13/01	6.796	VGOOD	5382	\$7,702,560.00	7
226771A	M	79 ST RAMP TO HHP	79 ST BT BASIN GAR		AR	4	STATE	05/22/01	4.241	FAIR	3131	\$4,508,640.00	7
226771B	M	79 ST RAMP TO GAR	79 ST BT BASIN GAR		AR	21	STATE	09/26/01	4.403	FAIR	7114	\$10,244,160.00	7
226771C	M	GAR RAMP TO 79 ST	79 ST BT BASIN GAR		AR	21	STATE	10/08/01	4.596	FAIR	9095	\$13,096,800.00	7
226771D	M	SB HHP RAMP TO 79 ST	79 ST BT BASIN GAR		AR	4	STATE	05/22/01	4.370	FAIR	2601	\$3,745,440.00	7
M00003	M	HHP ON/OFF RMP-79 WB	PEDESTRIAN PATH		A	1	CITY	01/18/02	4.767	FAIR	900	\$1,296,000.00	7
M00004	M	HHP ON/OFF RMP-79 EB	PEDESTRIAN PATH		A	1	CITY	07/24/01	4.933	FAIR	900	\$1,296,000.00	7
2232110	M	E 64TH ST PED BRDG	FDR DRIVE		A-PED	13	CITY	06/27/01	5.266	GOOD	2100	\$3,024,000.00	8
2232120	M	E 71ST ST PED BRDG	FDR DRIVE		A-PED	19	CITY	05/31/01	7.000	VGOOD	1800	\$2,592,000.00	8
2232140	M	E 78TH ST PED BRDG	FDR DRIVE		A-PED	9	CITY	01/28/02	3.549	FAIR	1700	\$2,448,000.00	8
2232158	M	FDR DRIVE S.B.	FDR DRIVE N.B.		AT	56	STATE	11/15/01	4.772	FAIR	54302	\$78,194,880.00	8
2232167	M	PROMENADE OVER FDR	FDR/E79TH ST-E91ST ST		A-PED	53	STATE	11/12/01	3.285	FAIR	93000	\$133,920,000.00	8
2232168	M	BREARLY SCHOOL	FDR DR PROMENADE		A	7	STATE	05/16/97	4.649	FAIR	3700	\$5,328,000.00	8
2233038	M	FDR DRIVE SB	FDR NB / E 62ND ST		AT	46	STATE	06/09/02	2.509	POOR	70113	\$100,962,720.00	8
2245319	M	E 97TH ST	METRO NORTH MAIN LN	M	O	1	STATE	11/25/02	4.686	FAIR	3200	\$4,608,000.00	8
2245380	M	E 66TH ST	PED WALK N. OF ZOO		O	1	STATE	03/18/02	5.000	GOOD	1500	\$2,160,000.00	8
2246410	M	TRANSVERSE RD. #1	PED WALK NEAR 5 AV		O	1	STATE	03/15/02	4.363	FAIR	2000	\$2,880,000.00	8
2229339	M	HHP	ST CLAIR PLACE		A	64	STATE	04/14/02	4.014	FAIR	370000	\$532,800,000.00	9

INVENTORY SORTED BY BOROUGH AND COMMUNITY BOARD DISTRICT													
BIN	BORO	FEATURE CARRIED	FEATURE CROSSED	RAIL ROAD	BRIDGE TYPE	SPANS	RATING SOURCE	INSPECTION DATE	RATING	VERBAL RATING	DECK AREA	REPLACEMENT COST	CD
2245230	M	W 148TH ST PED BRDG	AMTRAK 30 ST BRANCH	A	O-PED	3	CITY	09/07/01	3.692	FAIR	1100	\$1,584,000.00	9
2245290	M	W 155TH ST PED BRDG	AMTRAK 30 ST BRANCH	A	O-PED	3	CITY	09/09/02	3.646	FAIR	800	\$1,152,000.00	9
2246660	M	RIVERSIDE DRIVE	W 125TH ST & OTHERS		O	27	STATE	07/03/01	4.500	FAIR	148300	\$213,552,000.00	9
2246670	M	W 134 ST VIADUCT	RIVERSIDE DRIVE		O	3	STATE	06/15/01	5.000	GOOD	7927	\$11,414,880.00	9
2246720	M	RIVERSIDE DRIVE	W 158TH ST		O	77	STATE	08/30/01	3.541	FAIR	181400	\$261,216,000.00	9
2246980	M	RIVERSIDE DRIVE	W 138TH ST		O	1	STATE	04/23/02	4.900	FAIR	6700	\$9,648,000.00	9
2266229	M	HHP	PED UNDERPASS @ 148 ST		A	1	STATE	04/08/02	5.620	GOOD	1800	\$2,592,000.00	9
2267130	M	RIVERSIDE DRIVE	W 145TH ST		O	1	STATE	04/02/01	4.866	FAIR	5800	\$8,352,000.00	9
222933A	M	RAMP FROM S.B. HHP	W 135 ST		AR	9	STATE	07/11/02	4.746	FAIR	12900	\$18,576,000.00	9
222933B	M	RAMP TO N.B. HHP	W 135 ST		AR	14	STATE	03/29/02	4.422	FAIR	14400	\$20,736,000.00	9
2245400	M	PED BRDG W OF 8TH AV	W 155TH ST		O-PED	1	CITY	11/20/00	1.000	POOR	400	\$576,000.00	10
2246490	M	A.C. POWELL BLVD N.B.	A.C. POWELL BLVD		O	1	STATE	04/10/02	4.061	FAIR	5600	\$8,064,000.00	10
2246710	M	W 153 ST	A.C. POWELL BLVD		O	1	STATE	04/10/02	4.388	FAIR	3082	\$4,438,080.00	10
2232180	M	E 103RD ST PED BRDG	FDR DRIVE		A-PED	20	CITY	01/19/02	4.911	FAIR	6000	\$8,640,000.00	11
2232190	M	E 111TH ST PED BRDG	FDR DRIVE		A-PED	14	CITY	01/29/02	3.800	FAIR	2600	\$3,744,000.00	11
2232200	M	E 120TH ST PED BRDG	FDR DRIVE		A-PED	23	CITY	09/25/02	4.500	FAIR	2500	\$3,600,000.00	11
2233059	M	HARLEM RIVER DRIVE	RAMP TO HRD N.B.		A	11	STATE	10/11/02	3.268	FAIR	51000	\$73,440,000.00	11
2240620	M	WARDS ISLAND PED BRDG	HARLEM RIVER		WMO-PED	10	CITY	04/24/02	4.049	FAIR	12600	\$18,144,000.00	11
2246620	M	PEDESTRIAN BRIDGE	E 128TH ST		O-PED	18	CITY	04/24/02	4.717	FAIR	2300	\$3,312,000.00	11
2246990	M	129 - 130 ST PED BRDG	RAMP OFF 3RD AVE		O-PED	5	CITY	05/29/02	4.238	FAIR	500	\$720,000.00	11
224005A	M	FROM FDR DRIVE	HARLEM RIVER DR		OR	19	STATE	06/03/02	3.940	FAIR	29900	\$43,056,000.00	11
224007A	M	TO MADISON AVENUE	RELIEF		OR	9	STATE	08/06/02	5.704	GOOD	22600	\$32,544,000.00	11
2229349	M	HHP	W 158 ST	A	A	44	STATE	10/02/02	4.154	FAIR	140000	\$201,600,000.00	12
2229400	M	W 181ST ST PED BRDG	HHP N.B.		A-PED	6	CITY	01/22/02	4.338	FAIR	1500	\$2,160,000.00	12
2245040	M	FORT TRYON PARK	SOUTH OF CLOISTERS		O	1	CITY	04/05/01	5.467	GOOD	750	\$1,080,000.00	12
2245050	M	FORT TRYON PARK	UNDERPASS		O	1	CITY	05/08/02	4.867	FAIR	750	\$1,080,000.00	12
2245250	M	W 158TH ST	AMTRAK 30 ST BRANCH	A	O	7	STATE	08/14/01	6.430	VGOOD	29170	\$42,004,800.00	12
2245260	M	W 173RD ST PED BRDG	AMTRAK 30 ST BRANCH	A	O-PED	2	CITY	10/15/02	4.657	FAIR	1500	\$2,160,000.00	12
2245300	M	INWOOD HILL PK FTBR	AMTRAK 30 ST BRANCH	A	O-PED	6	CITY	09/30/02	4.361	FAIR	700	\$1,008,000.00	12
2245480	M	TO GWB OPP W 171ST ST	RIVERSIDE DRIVE		O	1	STATE	09/03/02	5.333	GOOD	10800	\$15,552,000.00	12
2246489	M	W 181 ST	RAMP TO WASH BR		O	1	STATE	03/28/02	4.633	FAIR	8200	\$11,808,000.00	12
2246500	M	FORT TRYON PLACE	ENTR FROM RIVERSIDE DR		O	1	STATE	04/12/02	4.233	FAIR	6600	\$9,504,000.00	12
2246510	M	CORBIN PL OVERPASS	CORBIN PLACE		O	1	STATE	03/11/02	5.133	GOOD	2200	\$3,168,000.00	12
2246600	M	W 176TH ST PED BRDG	APPROACH TO G.W.B.		O-PED	1	CITY	03/14/02	4.517	FAIR	1200	\$1,728,000.00	12
2246690	M	ISHAM PK VEHICULR	HARLEM RIVER INLET		O	1	STATE	11/12/02	6.652	VGOOD	700	\$1,008,000.00	12
2266230	M	HHP	PED UNDERPASS INWD PK		A	1	STATE	02/22/02	6.210	VGOOD	800	\$1,152,000.00	12
2266240	M	HHP	PED UNDERPASS INWD PK		A	1	STATE	03/11/02	5.761	GOOD	1100	\$1,584,000.00	12
2267240	M	HRD NB RAMP	HARLEM RIVER DR		A	51	STATE	11/26/02	2.930	POOR	112860	\$162,518,400.00	12
2268760	M	PS-5 PEDESTRIAN BR.	TENTH AVENUE		O-PED	5	CITY	06/19/01	6.592	VGOOD	1500	\$2,160,000.00	12
222934A	M	RAMP TO N.B. HHP	AMTRAK WEST SIDE	A	AR	26	STATE	09/24/02	3.666	FAIR	10800	\$15,552,000.00	12
M00001	M	PEDESTRIAN TUNNEL	BROADWAY TO		O-PED	1	CITY	10/25/02	4.556	FAIR	2000	\$2,880,000.00	12
2245420	M	W 65TH ST E.B.	BRIDLE PATH W END		O	1	STATE	04/01/02	4.863	FAIR	1600	\$2,304,000.00	64
2246000	M	WEST DRIVE	PED BET 61ST & 62ST		O	1	STATE	03/14/02	5.266	GOOD	2500	\$3,600,000.00	64
2246030	M	PEDESTRIAN BRIDGE	POND		O-PED	1	CITY	07/12/02	4.448	FAIR	1400	\$2,016,000.00	64
2246050	M	CENTRAL DRIVE	PED OPP 63RD ST		O	1	STATE	03/25/02	5.000	GOOD	2000	\$2,880,000.00	64
2246069	M	EAST DRIVE	PEDESTRIAN WALK		O	1	STATE	03/25/02	4.500	FAIR	2700	\$3,888,000.00	64
2246070	M	CPK UNDER CENTR DR	OPP 65TH ST-IN E&W		O	1	CITY	05/29/02	5.733	GOOD	1200	\$1,728,000.00	64
2246080	M	WEST DRIVE	BRIDLE PATH @ 64TH ST		O	1	STATE	04/02/02	4.666	FAIR	2000	\$2,880,000.00	64
2246090	M	PED BRDG OPP 65 ST	TRANSVERSE RD #1		O-PED	1	CITY	03/30/02	4.655	FAIR	2300	\$3,312,000.00	64
2246100	M	CONTRAL DRIVE	TRANSVERSE RD #1		O	1	STATE	05/18/02	4.333	FAIR	6000	\$8,640,000.00	64
2246110	M	EAST DRIVE	TRANSVERSE RD #1		O	1	STATE	05/19/02	4.566	FAIR	6000	\$8,640,000.00	64
2246120	M	WEST DRIVE	TRANSVERSE RD #1		O	1	STATE	05/19/02	4.833	FAIR	7900	\$11,376,000.00	64
2246130	M	CENTRAL PARK	UNDER EAST DRIVE		O	1	CITY	04/25/02	4.233	FAIR	1200	\$1,728,000.00	64
2246140	M	72ND ST ENT TO W DR	BRIDLE PATH		O	1	STATE	02/26/02	4.866	FAIR	3600	\$5,184,000.00	64
2246150	M	72ND ST CROSS DR	NEAR CONCERT GRNDS		O	3	STATE	03/06/02	4.941	FAIR	7300	\$10,512,000.00	64
2246170	M	EAST DRIVE	PED WALK @ 73RD ST		O	1	STATE	03/06/02	5.018	GOOD	1900	\$2,736,000.00	64
2246230	M	EAST DRIVE	TRANSVERSE RD #2		O	1	STATE	06/02/02	4.533	FAIR	6500	\$9,360,000.00	64
2246240	M	WEST DRIVE	TRANSVERSE RD #2		O	1	STATE	06/02/02	4.166	FAIR	7200	\$10,368,000.00	64
2246250	M	EAST DRIVE	TRANSVERSE RD #3		O	1	STATE	04/21/02	4.466	FAIR	5100	\$7,344,000.00	64
2246260	M	WEST DRIVE	TRANSVERSE RD #3		O	1	STATE	04/21/02	4.800	FAIR	5100	\$7,344,000.00	64
2246270	M	EAST DRIVE	TRANSVERSE RD #4		O	1	STATE	06/08/02	3.966	FAIR	7000	\$10,080,000.00	64
2246280	M	WEST DRIVE	TRANSVERSE RD #4		O	1	STATE	06/08/02	4.133	FAIR	4700	\$6,768,000.00	64
2246330	M	WEST DRIVE	FEEDER TO LAKE		WO	1	STATE	03/04/02	5.000	GOOD	6700	\$9,648,000.00	64
2246350	M	CNTRL PK OVER E DRIVE	S OF CLEOPATRAS NDL		O	1	CITY	05/07/02	4.800	FAIR	750	\$1,080,000.00	64
2246360	M	WEST DRIVE	PED WALK OPP 82 ST		O	1	STATE	03/05/02	6.136	VGOOD	3100	\$4,464,000.00	64
2246400	M	E FOOTBRIDGE	TRANSVERSE RD #2		O-PED	1	CITY	10/18/02	4.500	FAIR	3700	\$5,328,000.00	64
2246430	M	WEST DRIVE	PED OPP 109TH ST		O	1	STATE	03/08/02	4.183	FAIR	1200	\$1,728,000.00	64
2246440	M	PED IN CTR OF PK	TRANSVERSE RD NO.2		O-PED	1	CITY	10/12/02	4.172	FAIR	5900	\$8,496,000.00	64
2246450	M	79 ST ENTR TO E DR	PED PATH OPP 77TH ST		O	1	STATE	02/27/02	5.190	GOOD	5000	\$7,200,000.00	64
2246460	M	77 ST ENTR TO W DR	PED PATH OPP 77TH ST		O	2	STATE	03/07/02	4.789	FAIR	5800	\$8,352,000.00	64
2246470	M	EAST DRIVE	THE LOCH		WO	1	STATE	04/03/02	4.700	FAIR	1100	\$1,584,000.00	64
2240047	MQ	QUEENSBORO BRIDGE(LL)	EAST RIVER	L	WEO	53	STATE	12/20/00	4.861	FAIR	626900	\$902,736,000.00	6
2240048	MQ	QUEENSBORO BRIDGE(UL)	EAST RIVER-LL		WEO	37	STATE	12/20/00	4.471	FAIR	322300	\$464,112,000.00	6
2240640	MQ	ROOSEVELT ISLAND	E. RIVER E. CHANNEL		WMO	8	STATE	06/14/02	4.291	FAIR	36500	\$52,560,000.00	8
2230600	Q	STEINWAY ST	2781 W.B. (B.Q.E.)		A	1	STATE	02/14/02	4.333	FAIR	4200	\$6,048,000.00	1
2230610	Q	STEINWAY ST	2781 E.B. (B.Q.E.)		A	1	STATE	02/13/02	4.027	FAIR	4200	\$6,048,000.00	1
2230620	Q	37TH ST	2781 (B.Q.E.)		A	2	STATE	05/15/02	4.666	FAIR	5300	\$7,632,000.00	1
2230630	Q	35TH ST	2781 (B.Q.E.)		A	4	STATE	08/20/02	4.819	FAIR	9000	\$12,960,000.00	1
2230640	Q	32ND ST	2781 (B.Q.E.)		A	2	STATE	05/04/01	4.930	FAIR	8100	\$11,664,000.00	1
2230657	Q	31ST ST	2781 (B.Q.E.)		A	2	STATE	08/09/02	5.222	GOOD	9500	\$13,680,000.00	1
2230690	Q	BQE EAST LEG NB	32ND AVE		A	1	STATE	06/04/02	4.312	FAIR	6160	\$8,870,400.00	1
2230700	Q	BQE EAST LEG	TO BQE WEST LEG		A	14	STATE	05/13/02	3.611	FAIR	16800	\$24,192,000.00	1
2230710	Q	2781 S.B. (B.Q.E.)	32ND AVE		A	1	STATE	10/31/02	4.390	FAIR	4500	\$6,480,000.00	1
2230720	Q	BQE EAST LEG	BQE NB WEST LEG		A	1	STATE	05/14/02	4.328	FAIR	2700	\$3,888,000.00	1
2230730	Q	31ST AVE	2781 (B.Q.E.)		A	1	STATE	09/04/02	3.546	FAIR	3700	\$5,328,000.00	1
2230740	Q	BQE WEST LEG SB	31ST AVE		A	1	STATE	08/30/02	4.531	FAIR	3700	\$5,328,000.00	1

INVENTORY SORTED BY BOROUGH AND COMMUNITY BOARD DISTRICT													
BIN	BORO	FEATURE CARRIED	FEATURE CROSSED	RAIL ROAD	BRIDGE TYPE	SPANS	RATING SOURCE	INSPECTION DATE	RATING	VERBAL RATING	DECK AREA	REPLACEMENT COST	CD
2230750	Q	BQE EAST LEG SB	31ST AVE		A	1	STATE	08/27/02	4.156	FAIR	2900	\$4,176,000.00	1
2230760	Q	BQE WEST LEG NB	31ST AVE		A	1	STATE	09/05/02	4.234	FAIR	2900	\$4,176,000.00	1
2230770	Q	BQE WEST LEG	30TH AVE		A	1	STATE	06/18/01	4.468	FAIR	6500	\$9,360,000.00	1
2230790	Q	BULOVA AVE	BQE WEST LEG		A	2	STATE	04/24/02	5.666	GOOD	3300	\$4,752,000.00	1
2230800	Q	49TH ST	BQE WEST LEG		A	2	STATE	05/22/02	5.194	GOOD	4900	\$7,056,000.00	1
2230810	Q	ASTORIA BLVD E.B.	BQE WEST LEG		A	4	STATE	06/05/02	4.308	FAIR	8200	\$11,808,000.00	1
2230820	Q	47TH ST	GCP		A	2	STATE	06/06/02	4.944	FAIR	5700	\$8,208,000.00	1
2230830	Q	BQE WEST LEG	GCP		A	2	STATE	08/09/02	4.861	FAIR	7600	\$10,944,000.00	1
2230840	Q	44TH ST	GCP		A	2	STATE	05/29/02	4.833	FAIR	5000	\$7,200,000.00	1
2230890	Q	49TH ST	GCP		A	2	STATE	07/31/02	4.777	FAIR	5500	\$7,920,000.00	1
2240660	Q	RIKERS ISLAND BRIDGE	RIKERS ISL CHANNEL		WO	56	STATE	09/06/01	4.647	FAIR	183100	\$263,664,000.00	1
224004G	Q	TO NY FROM 11TH ST	TERRAIN (CHAMBER)		OE	36	STATE	10/30/02	4.634	FAIR	8360	\$12,038,400.00	1
1247280	Q	51 AVE PED BR.2247280	LIRR MAIN LINE	L	O-PED	5	CITY	01/07/03	3.355	FAIR	700	\$1,008,000.00	2
2065930	Q	HAMILTON PLACE	495I (L.I.E.)		A	2	STATE	07/30/02	6.402	VGOOD	11111	\$16,254,720.00	2
2065940	Q	GRAND AVE	495I (L.I.E.)		A	2	STATE	06/22/00	5.208	GOOD	12376	\$17,821,440.00	2
2065950	Q	69TH STREET	495I (L.I.E.)		A	2	STATE	06/28/01	5.611	GOOD	10336	\$14,883,840.00	2
2230520	Q	65TH PLACE	278I (B.Q.E.)		A	2	STATE	03/05/02	4.455	FAIR	11600	\$16,704,000.00	2
2230530	Q	QUEENS BLVD	278I (B.Q.E.)		A	2	STATE	08/23/02	4.680	FAIR	23500	\$33,840,000.00	2
2230540	Q	WOODSIDE AVE	278I (B.Q.E.)		A	1	STATE	01/21/02	5.140	GOOD	7500	\$10,800,000.00	2
2230550	Q	69TH ST	278I (B.Q.E.)		A	2	STATE	05/06/02	4.842	FAIR	12600	\$18,144,000.00	2
2230560	Q	70TH ST	278I (B.Q.E.)		A	2	STATE	05/06/02	5.125	GOOD	8500	\$12,240,000.00	2
2230570	Q	41ST AVE	278I (B.Q.E.)		A	3	STATE	03/27/02	5.013	GOOD	8800	\$12,672,000.00	2
2230587	Q	ROOSEVELT AVE	278I (B.Q.E.)		A	2	STATE	03/28/02	4.647	FAIR	6600	\$9,504,000.00	2
2230590	Q	BROADWAY	278I (B.Q.E.)		O	2	STATE	06/04/02	3.842	FAIR	16000	\$23,040,000.00	2
2230669	Q	278I (B.Q.E.)	35TH AVE		A	1	STATE	10/04/02	3.718	FAIR	6500	\$9,360,000.00	2
2230679	Q	278I (B.Q.E.)	34TH AVE		A	3	STATE	05/17/02	4.166	FAIR	9500	\$13,680,000.00	2
2230680	Q	278I (B.Q.E.)	NORTHERN BLVD		A	1	STATE	05/24/02	4.571	FAIR	5900	\$8,496,000.00	2
2230869	Q	QUEENS BLVD	ACCESS RD BQE S.B.		A	1	STATE	07/24/02	4.204	FAIR	7900	\$11,376,000.00	2
2240410	Q	BORDEN AVE	DUTCH KILLS		WMO	2	STATE	07/30/01	3.791	FAIR	8400	\$12,096,000.00	2
2240450	Q	HUNTERS PT AVE BRIDGE	DUTCH KILLS		WMO	4	STATE	05/13/02	5.166	GOOD	11544	\$16,623,360.00	2
2247120	Q	WOODSIDE AVE	LIRR MAIN LINE	L	O	3	STATE	10/27/01	4.428	FAIR	14900	\$21,456,000.00	2
2247150	Q	65TH ST	LIRR N SIDE DIV	L	O	3	STATE	10/26/01	6.611	VGOOD	6344	\$8,640,000.00	2
2247160	Q	65TH PLACE	LIRR N SHR DIV	L	O	3	STATE	10/26/01	6.500	VGOOD	8381	\$12,068,640.00	2
2247260	Q	JACKSON AVE	LIRR,AMT,CON NE	L	O	1	STATE	11/04/02	6.183	VGOOD	4517	\$6,504,480.00	2
2247270	Q	21ST STREET	CONRAIL	C	O	6	STATE	07/16/01	5.736	GOOD	17590	\$25,329,600.00	2
2247290	Q	49TH AVE	LIRR,AMT,CON NE	L	O	5	STATE	11/01/02	4.388	FAIR	20200	\$29,088,000.00	2
2247300	Q	THOMPSON AVE	AMTRAK YARD	L	O	14	STATE	08/18/00	5.527	GOOD	61280	\$88,243,200.00	2
2247310	Q	QUEENS BLVD	AMTRAK & LIRR YARD	L	O	19	STATE	10/12/01	3.722	FAIR	92400	\$133,056,000.00	2
2247320	Q	HONEYWELL ST	AMTRAK & LIRR YARD	AL	O	22	STATE	12/07/01	2.328	POOR	98300	\$141,552,000.00	2
2247330	Q	39TH ST (NORTH)	SUNNYSIDE YARDS	AL	O	14	STATE	10/11/01	6.666	VGOOD	48200	\$69,408,000.00	2
2247370	Q	37TH AVE	CONRAIL HELLGATE	C	O	1	STATE	09/25/01	4.818	FAIR	5300	\$7,632,000.00	2
2247380	Q	ROOSEVELT AVE	CONRAIL HELLGATE	C	O	2	STATE	09/23/02	5.041	GOOD	5200	\$7,488,000.00	2
2247390	Q	41ST AVE	CONRAIL HELLGATE	C	O	2	STATE	09/24/01	4.942	FAIR	4000	\$5,760,000.00	2
2247400	Q	WOODSIDE AVE	CONRAIL	C	O	1	STATE	06/25/01	5.066	GOOD	8200	\$11,808,000.00	2
2247410	Q	43RD AVE	CONRAIL	C	O	1	STATE	06/25/01	5.033	GOOD	4800	\$6,912,000.00	2
2247420	Q	44TH AVE	CONRAIL	C	O	1	STATE	06/26/01	5.033	GOOD	5100	\$7,344,000.00	2
2247430	Q	45TH AVE	CONRAIL	C	O	1	STATE	06/27/01	3.918	FAIR	2400	\$3,456,000.00	2
2247640	Q	39 ST (SOUTH)	AMTRAK & LIRR YARD	AL	O	9	STATE	11/09/01	6.180	VGOOD	34100	\$49,104,000.00	2
224004E	Q	TO NY FR THOMSON AVE	JACKSON AVE		OE	64	STATE	12/15/00	3.886	FAIR	104600	\$150,624,000.00	2
224004F	Q	TO NY FROM 21ST ST	21ST ST (QUEENS)		OE	63	STATE	12/15/00	4.439	FAIR	63310	\$91,166,400.00	2
224004H	Q	TO 21ST ST FROM NY	22ND ST		OE	34	STATE	11/02/00	4.211	FAIR	48100	\$69,264,000.00	2
224004I	Q	TO THOMSON AVE FROM NY	JACKSON AVE		OE	38	STATE	11/12/02	5.245	GOOD	59100	\$85,104,000.00	2
2230780	Q	BQE EAST LEG	30TH AVE		A	3	STATE	05/01/02	4.097	FAIR	9400	\$13,536,000.00	3
1247010	Q	91 PLACE (2247010)	LIRR PT WASH BRANCH	L	O	3	STATE	11/26/02	3.318	FAIR	4200	\$6,048,000.00	4
2247020	Q	94TH ST PED BRDG	LIRR N SIDE DIV	L	O-PED	5	CITY	12/16/02	4.211	FAIR	500	\$720,000.00	4
2247180	Q	GRAND AVE	LIRR MAIN LINE	L	O	3	STATE	07/23/02	5.000	GOOD	7415	\$10,677,600.00	4
2247190	Q	55TH AVE PED BRDG	LIRR MAIN LINE	L	O-PED	3	CITY	01/09/03	4.510	FAIR	13000	\$18,720,000.00	4
2247620	Q	MYRTLE AVE	ABANDONED LIRR	L	O	3	STATE	03/27/02	5.250	GOOD	6725	\$9,684,000.00	4
1247560	Q	METROPOLITAN AVE	LIRR MONTAUK DIV	L	O	2	STATE	08/27/02	3.888	FAIR	20900	\$30,096,000.00	5
2230040	Q	CYPRESS HILLS ST	JACKIE ROBINSON PKWY		A	1	STATE	07/10/02	5.611	GOOD	5000	\$7,200,000.00	5
2230050	Q	CYP HILLS CEM WEST	JACKIE ROBINSON PKWY		A	3	STATE	06/04/02	3.954	FAIR	4400	\$6,336,000.00	5
2230070	Q	CYP HILLS CEM EAST	JACKIE ROBINSON PKWY		A	3	STATE	04/26/02	4.113	FAIR	4400	\$6,336,000.00	5
2230099	Q	JACKIE ROBINSON PKWY	CYPRESS HILLS CEMETRY		A	1	STATE	01/17/02	5.482	GOOD	4200	\$6,048,000.00	5
2247440	Q	GRAND AVE	CONRAIL	C	O	1	STATE	07/03/01	4.396	FAIR	3400	\$4,896,000.00	5
2247450	Q	57TH AVE	CONRAIL	C	O	1	STATE	07/02/01	6.195	VGOOD	2248	\$3,456,000.00	5
2247460	Q	CALDWELL AVE	CONRAIL	C	O	1	STATE	09/24/02	6.638	VGOOD	2243	\$3,229,920.00	5
2247470	Q	ELIOT AVE	CONRAIL	C	O	1	STATE	07/05/01	5.250	GOOD	3600	\$5,184,000.00	5
2247480	Q	JUNIPER BLVD SO	CONRAIL	C	O	1	STATE	07/06/01	5.833	GOOD	8500	\$12,240,000.00	5
2247490	Q	69TH ST JUNPR BLVD	CONRAIL	C	O	1	STATE	09/25/02	5.454	GOOD	6175	\$8,892,000.00	5
2247500	Q	METROPOLITAN AVE	CONRAIL	C	O	1	STATE	07/31/01	4.633	FAIR	18650	\$26,856,000.00	5
2247530	Q	ANDREWS AVE	LIRR MONTAUK DIV	L	O	4	STATE	08/07/02	4.241	FAIR	3200	\$4,608,000.00	5
2247540	Q	60TH ST	LIRR MONTAUK DIV	L	O	2	STATE	08/06/01	5.083	GOOD	5340	\$7,689,600.00	5
2247550	Q	ELIOT AVE	LIRR MONTAUK DIV	L	O	2	STATE	08/06/01	5.893	GOOD	9200	\$13,248,000.00	5
2247570	Q	80TH ST	71ST TO 77TH AVE	L	O	5	STATE	08/09/02	5.169	GOOD	11725	\$16,884,000.00	5
2247630	Q	PED BRG NEAR UNION TPK	ABANDONED LIRR		O-PED	8	CITY	07/25/02	5.154	GOOD	900	\$1,296,000.00	5
2247650	Q	60TH RD PED BRDG	LIRR MAIN LINE	L	O-PED	3	CITY	01/14/03	5.207	GOOD	2293	\$3,301,920.00	5
2248200	Q	RUST ST	FLUSHING AVE		O	1	STATE	06/06/01	5.546	GOOD	2900	\$4,176,000.00	5
2248220	Q	FLUSHING AV SERVICE	FLUSHING AVE		O	1	STATE	05/22/01	5.050	GOOD	3000	\$4,320,000.00	5
2248240	Q	SERVICE RD TURNAROUND	OVER FLUSHING AVE		O	1	STATE	05/22/01	5.186	GOOD	2900	\$4,176,000.00	5
2248300	Q	71ST AVE	COOPER AVE		O	1	STATE	05/17/01	4.440	FAIR	2800	\$4,032,000.00	5
1247200	Q	67 AVE PED BR 2247200	LIRR MAIN LINE	L	O-PED	3	CITY	11/19/01	4.479	FAIR	1300	\$1,872,000.00	6
2066002	Q	495I (2066000)	WOODHAVEN BLVD		A	2	STATE	07/10/02	4.319	FAIR	25200	\$36,288,000.00	6
2248159	Q	WOODHAVEN BLVD	QUEENS BLVD		O	2	STATE	06/18/02	4.307	FAIR	11500	\$16,560,000.00	6
1065210	Q	WHITESTONE EXP NB	BCIP (2065210)		A	1	STATE	08/14/02	4.682	FAIR	2500	\$3,600,000.00	7
2055801	Q	NORTHERN BLVD W.B.	FLUSHING RIVER		WO	40	STATE	09/18/02	4.816	FAIR	71900	\$103,536,000.00	7
2055802	Q	NORTHERN BLVD E.B.	FLUSHING RIVER		WO	40	STATE	09/18/02	4.507	FAIR	78894	\$113,607,360.00	7

INVENTORY SORTED BY BOROUGH AND COMMUNITY BOARD DISTRICT													
BIN	BORO	FEATURE CARRIED	FEATURE CROSSED	RAIL ROAD	BRIDGE TYPE	SPANS	RATING SOURCE	INSPECTION DATE	RATING	VERBAL RATING	DECK AREA	REPLACEMENT COST	CD
2231900	Q	BCIP	FORT TOTTEN ENTRANCE		A	1	STATE	08/02/02	4.671	FAIR	4900	\$7,056,000.00	7
2231910	Q	UTOPIA PKWY	BCIP		A	2	STATE	03/14/02	5.136	GOOD	7200	\$10,368,000.00	7
2231920	Q	160TH ST	BCIP		A	2	STATE	05/09/01	6.319	VGOOD	5500	\$7,920,000.00	7
2231930	Q	FRANCIS LEWIS BLVD	BCIP		A	3	STATE	02/28/02	4.772	FAIR	9100	\$13,104,000.00	7
2231940	Q	CLINTONVILLE ST	BCIP		A	2	STATE	02/28/02	4.727	FAIR	7400	\$10,656,000.00	7
2231950	Q	150TH ST	BCIP		A	2	STATE	02/22/02	5.136	GOOD	5900	\$8,496,000.00	7
2231960	Q	149TH ST	BCIP		A	2	STATE	02/22/02	4.977	FAIR	6100	\$8,784,000.00	7
2231970	Q	14TH AVE	BCIP		A	2	STATE	02/22/02	4.977	FAIR	8100	\$11,664,000.00	7
2231980	Q	147TH ST	BCIP		A	2	STATE	02/12/02	4.750	FAIR	6300	\$9,072,000.00	7
2247040	Q	UNION ST	LIRR N SIDE DIV	L	O	1	STATE	07/17/01	6.390	VGOOD	3313	\$4,770,720.00	7
2247050	Q	BOWNE AVE	LIRR N SIDE DIV	L	O	1	STATE	08/01/02	5.862	GOOD	4974	\$7,162,560.00	7
2247060	Q	PARSONS BLVD	LIRR N SIDE DIV	L	O	1	STATE	08/02/02	5.450	GOOD	4200	\$6,048,000.00	7
2247070	Q	147TH ST	LIRR N SIDE DIV	L	O	1	STATE	07/18/01	5.745	GOOD	2800	\$4,032,000.00	7
2247080	Q	149TH ST	LIRR N SIDE DIV	L	O	1	STATE	07/20/01	4.857	FAIR	4100	\$5,904,000.00	7
2247090	Q	149TH PLACE	LIRR N SIDE DIV	L	O	2	STATE	07/19/01	5.385	GOOD	4300	\$6,192,000.00	7
2247100	Q	150TH ST	LIRR N SIDE DIV	L	O	2	STATE	07/23/01	6.588	VGOOD	7830	\$11,275,200.00	7
2247110	Q	MURRAY ST	LIRR N SIDE DIV	L	O	1	STATE	07/24/01	5.555	GOOD	4000	\$5,760,000.00	7
2266160	Q	6781 SB TO BCIP EB	ACCESS RD FROM 6781		A	1	STATE	05/20/02	4.437	FAIR	2300	\$3,312,000.00	7
7705510	Q	167TH ST PED BRDG	LIRR PORT WASH BRANCH	L	O-PED	3	CITY	11/14/01	4.208	FAIR	600	\$864,000.00	7
205580A	Q	N.BLVD WB TO 6781 SB	VACANT LAND		AR	16	STATE	10/03/02	5.571	GOOD	8600	\$12,384,000.00	7
2267199	Q	FRANCIS LEWIS BLVD	PARK ROAD		O	1	STATE	06/14/01	5.333	GOOD	7085	\$10,202,400.00	8
2230209	Q	QUEENS BLVD	JACKIE ROBINSON PKWY	T	A	5	STATE	06/18/02	4.698	FAIR	90000	\$129,600,000.00	9
2247220	Q	80TH ROAD	LIRR MAIN LINE	L	O	3	STATE	09/14/01	4.873	FAIR	4100	\$5,904,000.00	9
2247230	Q	82ND AVE	LIRR MAIN LINE	L	O	3	STATE	09/14/01	5.442	GOOD	4100	\$5,904,000.00	9
2247240	Q	LEFFERTS BLVD	LIRR MAIN LINE	L	O	3	STATE	09/05/01	5.972	GOOD	5460	\$7,862,400.00	9
2247590	Q	FOREST PARK DRIVE	LIRR MONTAUK DIV	L	O	5	STATE	07/30/02	5.403	GOOD	6000	\$8,640,000.00	9
2247600	Q	PARK LANE SOUTH	LIRR MONTAUK DIV	AL	O	1	STATE	07/31/02	7.000	VGOOD	3024	\$8,496,000.00	9
2247660	Q	FOREST PARK DRIVE	ABANDONED LIRR	L	O	6	STATE	08/29/02	5.253	GOOD	10000	\$14,400,000.00	9
2248019	Q	WOODHAVEN BLVD	ATLANTIC AVE		O	3	STATE	07/15/02	4.472	FAIR	19400	\$27,936,000.00	9
2248299	Q	INTER PKWY-UNION TPK	AUSTIN ST		O	1	STATE	03/22/02	4.750	FAIR	5900	\$8,496,000.00	9
2248340	Q	FOREST PARK DR	MYRTLE AVE		O	3	STATE	05/08/01	5.190	GOOD	5100	\$7,344,000.00	9
2231559	Q	CROSS BAY BLVD	BSHP		A	4	STATE	05/07/02	5.277	GOOD	23205	\$33,415,200.00	10
2231560	Q	S CONDUIT BLVD	BSOP		A	2	STATE	05/15/02	5.690	GOOD	15776	\$22,717,440.00	10
2231570	Q	COHANCY ST	BSOP		A	2	STATE	05/15/02	4.727	FAIR	6400	\$9,216,000.00	10
2231580	Q	AQUEDUCT RCTK RAMP	BSOP		A	4	STATE	07/25/02	4.263	FAIR	14000	\$20,160,000.00	10
2231590	Q	130TH ST	BSOP		A	2	STATE	03/06/02	4.750	FAIR	6800	\$9,792,000.00	10
2240650	Q	163RD ST PED BRDG	HAWTREE BASIN		WO-PED	13	CITY	04/02/02	4.370	FAIR	5000	\$7,200,000.00	10
2248020	Q	WHITELAW PED BRDG	CONDUIT AVE		O-PED	7	CITY	04/08/02	4.660	FAIR	5500	\$7,920,000.00	10
2248039	Q	CROSS BAY BLVD	CONDUIT BLVD		O	2	STATE	07/12/02	3.638	FAIR	17000	\$24,480,000.00	10
2248040	Q	LINDEN BLVD	CONDUIT AVE		O	1	STATE	05/23/02	5.233	GOOD	3352	\$4,826,880.00	10
2248250	Q	102ND ST	HAWTREE BASIN		WO	3	STATE	07/17/01	6.941	VGOOD	3200	\$4,608,000.00	10
2231860	Q	W ALLEY ROAD	BCIP		A	2	STATE	08/15/02	5.636	GOOD	7200	\$10,368,000.00	11
2231870	Q	NORTHERN BLVD	BCIP		A	2	STATE	09/03/02	6.569	VGOOD	8951	\$12,816,000.00	11
2231880	Q	CROCHERON PK PED	BCIP		A-PED	9	CITY	12/17/02	4.582	FAIR	2300	\$3,312,000.00	11
2231890	Q	28TH AVE PED BRDG	BCIP		A-PED	24	CITY	08/05/02	5.016	GOOD	7600	\$10,944,000.00	11
2240440	Q	NORTHERN BLVD	ALLEY CREEK		WO	2	STATE	06/10/02	5.000	GOOD	8300	\$11,952,000.00	11
2247130	Q	CORPORAL KENNEDY ST	LIRR N SIDE DIV	L	O	1	STATE	10/09/01	6.529	VGOOD	4340	\$6,249,600.00	11
2247140	Q	BELL BLVD	LIRR N SIDE DIV	L	O	1	STATE	07/30/01	5.881	GOOD	4320	\$6,220,800.00	11
2247170	Q	DOUGLSTON PKWY	LIRR N SIDE DIV	L	O	3	STATE	07/01/02	5.288	GOOD	6300	\$9,072,000.00	11
2247680	Q	221ST ST	LIRR N SIDE DIV	L	O	3	STATE	07/26/01	5.882	GOOD	6050	\$8,712,000.00	11
2266129	Q	WINCHESTER BLVD S.B.	BCIP		A	1	STATE	05/24/02	4.591	FAIR	4400	\$6,336,000.00	11
2266139	Q	WINCHESTER BLVD N.B.	BCIP		A	1	STATE	05/24/02	4.714	FAIR	6400	\$9,216,000.00	11
7703720	Q	216TH ST PED BRDG	LIRR PORT WASH BRANCH	L	O-PED	5	CITY	01/30/03	3.939	FAIR	400	\$576,000.00	11
2248160	Q	ELLIOT AVE	QUEENS BLVD		O	2	STATE	08/23/02	4.921	FAIR	13785	\$19,850,400.00	12
2231610	Q	GUY R. BREWER BLVD	BSOP		A	2	STATE	11/20/02	4.113	FAIR	7300	\$10,512,000.00	13
2231620	Q	FARMERS BLVD	BSOP		A	2	STATE	06/25/02	4.568	FAIR	6400	\$9,216,000.00	13
2231630	Q	SPRINGFIELD BLVD	BSOP		A	2	STATE	06/03/02	4.681	FAIR	8500	\$12,240,000.00	13
2231640	Q	225TH ST	BSOP		A	2	STATE	06/28/02	4.727	FAIR	7000	\$10,080,000.00	13
2231650	Q	SUNRISE HWY W.B.	BLP E.B.		A	1	STATE	04/23/02	4.622	FAIR	4100	\$5,904,000.00	13
2231660	Q	SUNRISE HWY W.B.	BLP W.B.		A	2	STATE	06/26/02	4.531	FAIR	5350	\$7,704,000.00	13
2231670	Q	N CONDUIT AVE W.B.	BLP E.B.		A	1	STATE	01/28/02	4.916	FAIR	4000	\$5,760,000.00	13
2231680	Q	N CONDUIT AVE WB	BLP W.B.		A	2	STATE	02/11/02	4.931	FAIR	6500	\$9,360,000.00	13
2231690	Q	FRANCIS LEWIS BLVD	BLP E.B.		A	1	STATE	05/23/02	5.333	GOOD	6000	\$8,640,000.00	13
2231700	Q	FRANCIS LEWIS BLVD	BLP W.B.		A	1	STATE	04/16/02	4.933	FAIR	6000	\$8,640,000.00	13
2231710	Q	MERRICK BLVD	BLP E.B.		A	1	STATE	05/07/02	4.533	FAIR	6000	\$8,640,000.00	13
2231720	Q	MERRICK BLVD	BLP W.B.		A	1	STATE	05/20/02	4.200	FAIR	6000	\$8,640,000.00	13
2231730	Q	130TH AVE	BLP E.B.		A	1	STATE	01/17/02	5.266	GOOD	4400	\$6,336,000.00	13
2231740	Q	130TH AVE	BLP W.B.		A	1	STATE	01/18/02	4.666	FAIR	4400	\$6,336,000.00	13
2231750	Q	LINDEN BLVD	BCIP		A	2	STATE	03/21/02	4.477	FAIR	6700	\$9,648,000.00	13
2231760	Q	BCIP	DUTCH BROADWAY-115 AVE		A	1	STATE	03/11/02	4.348	FAIR	7300	\$10,512,000.00	13
2231770	Q	BELMONT PARK RAMP	BCIP		A	1	STATE	05/10/02	4.781	FAIR	3200	\$4,608,000.00	13
2231780	Q	HEMPSTEAD AVE	BCIP		A	2	STATE	06/12/02	4.225	FAIR	14200	\$20,448,000.00	13
2231800	Q	SUPERIOR ROAD	BCIP		A	2	STATE	05/07/02	4.227	FAIR	7000	\$10,080,000.00	13
2231819	Q	JAMAICA AVE	BCIP		A	2	STATE	03/26/02	4.727	FAIR	11500	\$16,560,000.00	13
2231829	Q	BRADDOCK AVE	BCIP		A	2	STATE	03/26/02	4.909	FAIR	10600	\$15,264,000.00	13
2231840	Q	HILLSIDE AVE	BCIP		A	2	STATE	06/28/02	4.184	FAIR	9672	\$13,927,680.00	13
2231850	Q	UNION TPKE	BCIP		A	2	STATE	09/13/02	4.318	FAIR	13600	\$19,584,000.00	13
2248129	Q	UNION TPKE	CREEDMOORE HOSP RD		O	1	STATE	05/25/01	5.166	GOOD	3500	\$5,040,000.00	13
2266149	Q	HEMPSTEAD AVE	CROSS ISLAND PKWY		A	2	STATE	07/11/02	4.076	FAIR	9500	\$13,680,000.00	13
2266770	Q	CROSS ISLAND PKWY	LAURELTON PKWY		A	1	STATE	07/03/02	5.250	GOOD	9508	\$13,691,520.00	13
2268770	Q	SPRINGFIELD BLVD	EQUES. PATH (ABAND.)		O	1	STATE	06/29/01	4.777	FAIR	1470	\$2,116,800.00	13
2300130	Q	HOOK CREEK	HOOK CREEK BRIDGE		WO	3	STATE	07/18/01	6.474	VGOOD	18302	\$26,354,880.00	13
Q00002	Q	BCIP	PATH OPPOSITE 88TH RD		A	1	CITY	03/20/01	5.633	GOOD	1200	\$1,728,000.00	13
2240507	Q	ROOSEVELT AVE	6781 - VAN WYCK EXPWY		WA	27	STATE	11/13/02	3.380	FAIR	84424	\$121,570,560.00	81
2248260	Q	FLUSHING MEADOW PARK	MEADOW LAKE & 69TH RD		WO	5	STATE	04/25/02	4.890	FAIR	4200	\$6,048,000.00	81
2230120	Q	MYRTLE AVE	JACKIE ROBINSON PKWY		A	1	STATE	04/24/02	5.611	GOOD	6400	\$9,216,000.00	82
2230179	Q	JACKIE ROBINSON PKWY	METROPOLITAN AVE		A	2	STATE	02/19/02	5.321	GOOD	8673	\$12,489,120.00	82
2230180	Q	UNION TPKE	JACKIE ROBINSON PKWY		A	1	STATE	04/09/02	5.984	GOOD	5359	\$7,716,960.00	82
2230190	Q	MARKWOOD ROAD	JACKIE ROBINSON PKWY		A	1	STATE	04/19/02	5.388	GOOD	4400	\$6,336,000.00	82

INVENTORY SORTED BY BOROUGH AND COMMUNITY BOARD DISTRICT													
BIN	BORO	FEATURE CARRIED	FEATURE CROSSED	RAIL ROAD	BRIDGE TYPE	SPANS	RATING SOURCE	INSPECTION DATE	RATING	VERBAL RATING	DECK AREA	REPLACEMENT COST	CD
2248369	Q	ROCKAWAY BLVD	THURSTON BASIN		WO	2	STATE	09/17/02	5.263	GOOD	6000	\$8,640,000.00	83
2248230	Q	BEACH CHANNEL DR WB	BEACH CHANNEL DR EB		O	1	STATE	06/15/01	4.533	FAIR	3600	\$5,184,000.00	84
2267160	Q	ROOSEVELT AVE	FLUSHING MDW PK ROAD		O	4	STATE	06/12/01	4.746	FAIR	7280	\$10,483,200.00	84
2249040	R	TOMPKINS AVE	B&O RR (ABANDONED)		O	1	STATE	04/09/02	6.437	VGOOD	5096	\$7,338,240.00	1
2249070	R	JOHN ST	B&O RAILROAD	O	O-PED	3	CITY	02/13/01	6.806	VGOOD	5800	\$8,352,000.00	1
2249090	R	MORNINGSTAR ROAD	B&O RAILROAD	O	O	4	STATE	04/24/01	5.508	GOOD	7900	\$11,376,000.00	1
2249100	R	GRANITE AVE	B&O RAILROAD	O	O	4	STATE	04/10/02	6.237	VGOOD	7300	\$10,512,000.00	1
2249110	R	LAKE AVE	B&O RAILROAD	O	O	3	STATE	04/23/01	6.000	GOOD	5900	\$8,496,000.00	1
2249120	R	SIMONSON AVE	B&O RAILROAD	O	O	3	STATE	04/30/01	6.111	VGOOD	5819	\$8,379,360.00	1
2249130	R	VAN NAME AVE	B&O RAILROAD	O	O	3	STATE	04/11/02	5.389	GOOD	5474	\$7,882,560.00	1
2249140	R	VAN PELT AVE	B&O RAILROAD	O	O	3	STATE	04/27/01	5.779	GOOD	5000	\$7,200,000.00	1
2249160	R	DE HART AVE	B&O RAILROAD	O	O	4	STATE	05/02/01	6.518	VGOOD	6700	\$9,648,000.00	1
2249170	R	UNION AVE	B&O RAILROAD	O	O	4	STATE	05/07/01	5.425	GOOD	6500	\$9,360,000.00	1
2249180	R	HARBOR ROAD	B&O RAILROAD	O	O	4	STATE	05/01/01	6.254	VGOOD	6615	\$9,525,600.00	1
2249200	R	SOUTH AVE	B&O RAILROAD	O	O	3	STATE	08/10/01	7.000	VGOOD	8322	\$14,544,000.00	1
2249510	R	TOMPKINS AVE	WILLOW AVE, SIRT	S	O	2	STATE	06/20/02	5.525	GOOD	5378	\$7,744,320.00	1
2249520	R	HANNAH ST	SIRT SOUTH SHORE	S	O	10	STATE	09/07/01	5.322	GOOD	10020	\$14,428,800.00	1
2249530	R	MINTHORNE ST PED BRDG	SIRT SOUTH SHORE	S	O-PED	23	CITY	09/13/02	6.510	VGOOD	1600	\$2,304,000.00	1
2249760	R	MARTLINGS AVE	RICHMOND LAKE DAM		WO	2	STATE	05/11/01	4.933	FAIR	7000	\$10,080,000.00	1
2249800	R	FOREST AVE	CLOVE LAKES PK STREAM		WO	1	STATE	10/01/01	4.766	FAIR	1600	\$2,304,000.00	1
2249840	R	TOMPKINS AVE	GREENFIELD AVE		O	1	STATE	04/15/02	5.276	GOOD	2562	\$3,689,280.00	1
2240350	R	RICHMOND AVE	RICHMOND CREEK		WO	3	STATE	07/24/01	6.152	VGOOD	32589	\$46,928,160.00	2
2249400	R	BEACH AVE	SIRT SOUTH SHORE	S	O	2	STATE	08/15/01	5.818	GOOD	3700	\$5,328,000.00	2
2249410	R	ROSS AVE	SIRT SOUTH SHORE	S	O	2	STATE	07/27/01	5.500	GOOD	3800	\$5,472,000.00	2
2249420	R	ROSE AVE	SIRT SOUTH SHORE	S	O	2	STATE	07/30/01	5.712	GOOD	3800	\$5,472,000.00	2
2249430	R	NEW DORP LANE	SIRT SOUTH SHORE	S	O	2	STATE	08/16/01	5.060	GOOD	7600	\$10,944,000.00	2
2249440	R	BANCROFT AVE	SIRT SOUTH SHORE	S	O	3	STATE	08/22/01	5.622	GOOD	5900	\$8,496,000.00	2
2249450	R	FREMONT AVE PED BRDG	SIRT SOUTH SHORE	S	O-PED	3	CITY	05/29/02	4.411	FAIR	800	\$1,152,000.00	2
2249460	R	LINCOLN AVE	SIRT SOUTH SHORE	S	O	1	STATE	08/23/01	5.807	GOOD	4500	\$6,480,000.00	2
2249470	R	MIDLAND AVE	SIRT SOUTH SHORE	S	O	1	STATE	08/27/01	5.634	GOOD	3000	\$4,320,000.00	2
2249480	R	FINGERBOARD ROAD	SIRT SOUTH SHORE	S	O	2	STATE	08/28/01	6.777	VGOOD	5100	\$7,344,000.00	2
2249490	R	CLOVE ROAD	SIRT SOUTH SHORE	S	O	3	STATE	06/19/02	6.263	VGOOD	5270	\$11,808,000.00	2
2249860	R	SLATER BLVD	NEW CREEK		WO	1	STATE	04/20/01	4.264	FAIR	3500	\$5,040,000.00	2
2249870	R	TRAVIS AVE	MAIN CREEK		WO	1	STATE	06/17/02	4.218	FAIR	1700	\$2,448,000.00	2
2249880	R	CHELSEA ROAD	SAWMILL CREEK		WO	1	STATE	05/24/01	7.000	VGOOD	2205	\$3,163,680.00	2
2249210	R	MAIN ST PED BRDG	SIRT SOUTH SHORE	S	O-PED	9	CITY	05/15/02	4.684	FAIR	400	\$576,000.00	3
2249230	R	TRACY AVE PED BRDG	SIRT SOUTH SHORE	S	O-PED	9	CITY	05/28/02	3.372	FAIR	200	\$288,000.00	3
2249240	R	ARTHUR KILL ROAD	SIRT SOUTH SHORE	S	O	1	STATE	06/17/02	4.833	FAIR	3700	\$5,328,000.00	3
2249250	R	BETHEL AV PED BRDG	SIRT SOUTH SHORE	S	O-PED	12	CITY	05/28/02	3.764	FAIR	500	\$720,000.00	3
2249269	R	PAGE AVE	SIRT SOUTH SHORE	S	O	4	STATE	07/26/01	6.361	VGOOD	30420	\$43,804,800.00	3
2249270	R	RICHMMD VALLY ROAD	SIRT SOUTH SHORE	S	O	4	STATE	08/21/01	5.327	GOOD	9300	\$13,392,000.00	3
2249280	R	COZZINS BLVD PED BRDG	SIRT SOUTH SHORE	S	O-PED	7	CITY	05/18/02	4.794	FAIR	200	\$288,000.00	3
2249290	R	SEGUINE AVE	SIRT SOUTH SHORE	S	O	1	STATE	07/31/01	6.468	VGOOD	2200	\$3,168,000.00	3
2249300	R	HUGUENOT AVE	SIRT SOUTH SHORE	S	O	2	STATE	08/02/01	4.818	FAIR	4900	\$7,056,000.00	3
2249320	R	ALBEE AVE	SIRT SOUTH SHORE	S	O	3	STATE	08/04/01	4.786	FAIR	6500	\$9,360,000.00	3
2249330	R	ANNADALE ROAD	SIRT SOUTH SHORE	S	O	2	STATE	08/08/01	4.454	FAIR	4500	\$6,480,000.00	3
2249350	R	NELSON AVE PED BRDG	SIRT SOUTH SHORE	S	O-PED	1	CITY	06/14/03	5.176	GOOD	300	\$432,000.00	3
2249360	R	GIFFORDS LANE	SIRT SOUTH SHORE	S	O	1	STATE	06/18/02	5.843	GOOD	3042	\$4,380,480.00	3
2249370	R	GREAVES AVE	SIRT SOUTH SHORE	S	O	3	STATE	07/11/01	7.000	VGOOD	6100	\$8,784,000.00	3
2249380	R	GUYON AVE	SIRT SOUTH SHORE	S	O	3	STATE	08/14/01	4.836	FAIR	6900	\$9,936,000.00	3
2249390	R	CEDARVIEW AVE PED BRDG	SIRT SOUTH SHORE	S	O-PED	5	CITY	05/23/02	4.684	FAIR	600	\$864,000.00	3
2249580	R	BELFIELD AVE PED BRDG	SIRT SOUTH SHORE	S	O-PED	5	CITY	05/22/02	4.330	FAIR	400	\$576,000.00	3
2249810	R	HYLAN BLVD	LEMON CREEK		WO	1	STATE	04/12/02	6.625	VGOOD	11400	\$16,416,000.00	3
2249820	R	ARTHUR KILL ROAD	ARTHUR KILL STREAM		WO	1	STATE	04/19/01	4.122	FAIR	2000	\$2,880,000.00	3
2268920	R	AMBOY ROAD	LEMON CREEK		WO	1	STATE	04/17/02	7.000	VGOOD	1310	\$2,079,360.00	3
755 BRIDGES						4502	SPANS				14236127	\$20,647,143,840	

INVENTORY SORTED BY FEATURE CARRIED													
BIN	BORO	FEATURE CARRIED	FEATURE CROSSED	RAIL ROAD	BRIDGE TYPE	SPANS	RATING SOURCE	INSPECTION DATE	RATING	VERBAL RATING	DECK AREA	REPLACEMENT COST	CD
2248250	Q	102ND ST	HAWTREE BASIN		WO	3	STATE	07/17/01	6.941	VGOOD	3200	\$4,608,000.00	10
2245209	M	11TH AVE	AMTRAK 30 ST BRANCH	A	O	2	STATE	06/17/02	4.470	FAIR	15400	\$22,176,000.00	4
2243630	K	11TH AVE	LIRR & SEA BEACH	LT	O	5	STATE	08/23/02	6.808	VGOOD	9700	\$13,968,000.00	10
2245010	M	11TH AVE VIADUCT	LIRR WEST SIDE YARD	AL	O	39	STATE	11/27/02	3.875	FAIR	157500	\$226,800,000.00	4
2246990	M	129 - 130 ST PED BRDG	RAMP OFF 3RD AVE		O-PED	5	CITY	05/29/02	4.238	FAIR	500	\$720,000.00	11
2231730	Q	130TH AVE	BLP E.B.		A	1	STATE	01/17/02	5.266	GOOD	4400	\$6,336,000.00	13
2231740	Q	130TH AVE	BLP W.B.		A	1	STATE	01/18/02	4.666	FAIR	4400	\$6,336,000.00	13
2231590	Q	130TH ST	BSOP		A	2	STATE	03/06/02	4.750	FAIR	6800	\$9,792,000.00	10
2243640	K	13TH AVE	LIRR & SEA BEACH	LT	O	5	STATE	11/08/01	4.666	FAIR	16000	\$23,040,000.00	10
2240089	BM	145TH ST BRIDGE	HARLEM RIVER		WMO	8	STATE	05/28/02	3.097	FAIR	56700	\$81,648,000.00	10
2231980	Q	147TH ST	BCIP		A	2	STATE	02/12/02	4.750	FAIR	6300	\$9,072,000.00	7
2247070	Q	147TH ST	LIRR N SIDE DIV	L	O	1	STATE	07/18/01	5.745	GOOD	2800	\$4,032,000.00	7
2247090	Q	149TH PLACE	LIRR N SIDE DIV	L	O	2	STATE	07/19/01	5.385	GOOD	4300	\$6,192,000.00	7
2231960	Q	149TH ST	BCIP		A	2	STATE	02/22/02	4.977	FAIR	6100	\$8,784,000.00	7
2247080	Q	149TH ST	LIRR N SIDE DIV	L	O	1	STATE	07/20/01	4.857	FAIR	4100	\$5,904,000.00	7
2231970	Q	14TH AVE	BCIP		A	2	STATE	02/22/02	4.977	FAIR	8100	\$11,664,000.00	7
2243650	K	14TH AVE	LIRR BAY RIDGE	N	O	4	STATE	06/19/02	4.321	FAIR	10000	\$14,400,000.00	11
2231950	Q	150TH ST	BCIP		A	2	STATE	02/22/02	5.136	GOOD	5900	\$8,496,000.00	7
2247100	Q	150TH ST	LIRR N SIDE DIV	L	O	2	STATE	07/23/01	6.588	VGOOD	7830	\$11,275,200.00	7
2243670	K	15TH AVE	BMT SEA BEACH	T	O	6	STATE	07/26/02	4.136	FAIR	17300	\$24,912,000.00	11
2243340	K	15TH AVE	LIRR BAY RIDGE	N	O	1	STATE	06/20/02	4.803	FAIR	3614	\$5,204,160.00	11
2231920	Q	160TH ST	BCIP		A	2	STATE	05/09/01	6.319	VGOOD	5500	\$7,920,000.00	7
2240650	Q	163RD ST PED BRDG	HAWTREE BASIN		WO-PED	13	CITY	04/02/02	4.370	FAIR	5000	\$7,200,000.00	10
7705510	Q	167TH ST PED BRDG	LIRR PORT WASH BRANCH	L	O-PED	3	CITY	11/14/01	4.208	FAIR	600	\$864,000.00	7
2243680	K	16TH AVE	BMT SEA BEACH	T	O	4	STATE	07/23/02	5.629	GOOD	6816	\$9,815,040.00	11
2243360	K	16TH AVE	LIRR BAY RIDGE	N	O	1	STATE	06/21/02	6.683	VGOOD	4345	\$7,632,000.00	11
206672A	B	174TH ST-NTH PED BRDG	895I - SHERIDAN EXPWY		A-PED	4	CITY	03/12/02	4.958	FAIR	1800	\$2,592,000.00	9
206672B	B	174TH ST-STH PED BRDG	895I - SHERIDAN EXPWY		A-PED	4	CITY	03/12/02	4.986	FAIR	1900	\$2,736,000.00	9
2243690	K	17TH AVE	BMT SEA BEACH	T	O	4	STATE	08/22/02	3.710	FAIR	8500	\$12,240,000.00	11
2243370	K	17TH AVE	LIRR BAY RIDGE	N	O	1	STATE	06/24/02	5.000	GOOD	3406	\$4,904,640.00	12
2231300	K	17TH AVE PED BRDG	BSHP		A-PED	1	CITY	02/15/02	3.846	FAIR	2100	\$3,024,000.00	11
2243700	K	18TH AVE	BMT SEA BEACH	T	O	4	STATE	11/16/01	3.909	FAIR	8700	\$12,528,000.00	11
2243380	K	18TH AVE	LIRR BAY RIDGE	N	O	1	STATE	06/25/02	5.328	GOOD	6006	\$8,648,640.00	12
2243710	K	19TH AVE	BMT SEA BEACH	T	O	4	STATE	08/20/02	4.500	FAIR	4800	\$6,912,000.00	11
2241259	B	204TH ST PED BRDG	METRO NORTH RR HAR	M	O-PED	1	CITY	08/26/02	3.950	FAIR	4700	\$6,768,000.00	27
2243720	K	20TH AVE	BMT SEA BEACH	T	O	6	STATE	08/16/02	4.794	FAIR	12500	\$18,000,000.00	11
7703720	Q	216TH ST PED BRDG	LIRR PORT WASH BRANCH	L	O-PED	5	CITY	01/30/03	3.939	FAIR	400	\$576,000.00	11
2243820	K	21ST AVE	BMT SEA BEACH	T	O	4	STATE	08/13/02	4.131	FAIR	21400	\$30,816,000.00	11
2247270	Q	21ST STREET	CONRAIL	C	O	6	STATE	07/16/01	5.736	GOOD	17590	\$25,329,600.00	2
2247680	Q	221ST ST	LIRR N SIDE DIV	L	O	3	STATE	07/26/01	5.882	GOOD	6050	\$8,712,000.00	11
2231640	Q	225TH ST	BSOP		A	2	STATE	06/28/02	4.727	FAIR	7000	\$10,080,000.00	13
2229450	B	232ND ST	HHP		A	2	STATE	10/12/01	4.342	FAIR	4900	\$7,056,000.00	8
2229460	B	236TH ST PED BRDG	HHP		A-PED	3	CITY	10/22/02	4.894	FAIR	2500	\$3,600,000.00	8
2229470	B	239TH ST	HHP		A	2	STATE	08/02/01	4.710	FAIR	6100	\$8,784,000.00	8
2229490	B	246TH ST	HHP		A	2	STATE	06/26/01	4.552	FAIR	5600	\$8,064,000.00	8
2229500	B	252ND ST	HHP		A	2	STATE	02/06/02	4.026	FAIR	4500	\$6,480,000.00	8
2232070	M	25TH ST PED BRDG	FDR DRIVE		A-PED	4	CITY	06/03/01	3.983	FAIR	1700	\$2,448,000.00	6
224004J	M	25X	NYC GARAGE		OE	14	STATE	11/21/02	4.780	FAIR	22058	\$31,763,520.00	6
2230679	Q	278I (B.Q.E.)	34TH AVE		A	3	STATE	05/17/02	4.166	FAIR	9500	\$13,680,000.00	2
2230669	Q	278I (B.Q.E.)	35TH AVE		A	1	STATE	10/04/02	3.718	FAIR	6500	\$9,360,000.00	2
2230440	K	278I (B.Q.E.)	ADAMS ST N.B.		A	1	STATE	03/21/02	5.200	GOOD	2700	\$3,888,000.00	2
2230450	K	278I (B.Q.E.)	ADAMS ST S.B.		A	1	STATE	03/21/02	4.933	FAIR	2500	\$3,600,000.00	2
2230400	K	278I (B.Q.E.)	ATLANTIC AVE		A	1	STATE	04/12/02	5.976	GOOD	14230	\$20,491,200.00	6
2230470	K	278I (B.Q.E.)	JAY ST		A	1	STATE	03/29/02	5.233	GOOD	5100	\$7,344,000.00	2
2230857	K	278I (B.Q.E.)	JORALEMON ST		A	1	STATE	05/06/02	5.030	GOOD	2100	\$3,024,000.00	2
2230858	K	278I (B.Q.E.)	JORALEMON ST / BQE WB		A	2	STATE	05/06/02	3.887	FAIR	5900	\$8,496,000.00	2
2230510	K	278I (B.Q.E.)	NASSAU ST		A	6	STATE	04/03/02	4.611	FAIR	51200	\$73,728,000.00	2
2230680	Q	278I (B.Q.E.)	NORTHERN BLVD		A	1	STATE	05/24/02	4.571	FAIR	5900	\$8,496,000.00	2
2230460	K	278I (B.Q.E.)	PEARL ST		A	1	STATE	03/22/02	5.333	GOOD	4500	\$6,480,000.00	2
2230430	K	278I (B.Q.E.)	PROSPECT ST		A	1	STATE	03/21/02	5.266	GOOD	1100	\$1,584,000.00	2
2230480	K	278I (B.Q.E.)	PROSPECT ST		A	1	STATE	03/29/02	5.240	GOOD	8400	\$12,096,000.00	2
2230500	K	278I (B.Q.E.)	RAMP TO BQE EB		A	1	STATE	03/28/02	5.566	GOOD	1300	\$1,872,000.00	2
2230490	K	278I (B.Q.E.)	SANDS ST		A	1	STATE	03/29/02	5.092	GOOD	12600	\$18,144,000.00	2
2230410	K	278I (B.Q.E.)	WASHINGTON ST		A	1	STATE	04/17/02	4.656	FAIR	2500	\$3,600,000.00	2
2230420	K	278I (B.Q.E.)	WASHINGTON ST		A	1	STATE	04/18/02	4.953	FAIR	2500	\$3,600,000.00	2
2268498	K	278I E.B. (B.Q.E.)	278I W.B. (B.Q.E.)		A	69	STATE	06/20/01	3.827	FAIR	120734	\$173,856,960.00	2
2268508	K	278I E.B. (B.Q.E.)	278I W.B. (B.Q.E.)		A	11	STATE	05/21/01	3.620	FAIR	17956	\$25,856,640.00	2
2268518	K	278I E.B. (B.Q.E.)	278I W.B. (B.Q.E.)		A	5	STATE	05/17/01	4.285	FAIR	8375	\$12,060,000.00	2
2230888	K	278I E.B. (B.Q.E.)	CADMAN PLAZA / 278I WB		A	2	STATE	05/10/02	4.684	FAIR	4500	\$6,480,000.00	2
2230710	Q	278I S.B. (B.Q.E.)	32ND AVE		A	1	STATE	10/31/02	4.390	FAIR	4500	\$6,480,000.00	1
2230887	K	278I W.B. (B.Q.E.)	CADMAN PLAZA		A	2	STATE	05/09/02	4.250	FAIR	4500	\$6,480,000.00	2
2268497	K	278I W.B. (B.Q.E.)	FURMAN ST		A	45	STATE	06/11/01	4.375	FAIR	78022	\$112,351,680.00	2
2268517	K	278I W.B. (B.Q.E.)	FURMAN ST		A	7	STATE	05/16/01	4.205	FAIR	10988	\$15,822,720.00	2
2268507	K	278I W.B. (B.Q.E.)	YORK ST		A	6	STATE	06/25/01	4.205	FAIR	9380	\$13,507,200.00	2
2231330	K	27TH AVE PED BRDG	BSHP		A-PED	1	CITY	07/05/02	4.805	FAIR	2100	\$3,024,000.00	13
2231890	Q	28TH AVE PED BRDG	BCIP		A-PED	24	CITY	08/05/02	5.016	GOOD	7600	\$10,944,000.00	11
2243310	K	2ND AVE	LIRR BAY RIDGE	N	O	6	STATE	07/23/02	3.940	FAIR	17000	\$24,480,000.00	10
2230730	Q	31ST AVE	278I (B.Q.E.)		A	1	STATE	09/04/02	3.546	FAIR	3700	\$5,328,000.00	1
2230657	Q	31ST ST	278I (B.Q.E.)		A	2	STATE	08/09/02	5.222	GOOD	9500	\$13,680,000.00	1
2230640	Q	32ND ST	278I (B.Q.E.)		A	2	STATE	05/04/01	4.930	FAIR	8100	\$11,664,000.00	1
2230630	Q	35TH ST	278I (B.Q.E.)		A	4	STATE	08/20/02	4.819	FAIR	9000	\$12,960,000.00	1
2247370	Q	37TH AVE	CONRAIL HELLGATE	C	O	1	STATE	09/25/01	4.818	FAIR	5300	\$7,632,000.00	2
2230620	Q	37TH ST	278I (B.Q.E.)		A	2	STATE	05/15/02	4.666	FAIR	5300	\$7,632,000.00	1
2247640	Q	39 ST (SOUTH)	AMTRAK & LIRR YARD	AL	O	9	STATE	11/09/01	6.180	VGOOD	34100	\$49,104,000.00	2
2247330	Q	39TH ST (NORTH)	SUNNYSIDE YARDS	AL	O	14	STATE	10/11/01	6.666	VGOOD	48200	\$69,408,000.00	2
2243320	K	3RD AVE	LIRR BAY RIDGE	N	O	4	STATE	08/30/01	5.708	GOOD	17230	\$24,811,200.00	10
2244160	K	3RD AVE	SHORE RD DRIVE		O	1	STATE	05/11/01	7.000	VGOOD	4360	\$10,224,000.00	10
2230570	Q	41ST AVE	278I (B.Q.E.)		A	3	STATE	03/27/02	5.013	GOOD	8800	\$12,672,000.00	2
2247390	Q	41ST AVE	CONRAIL HELLGATE	C	O	2	STATE	09/24/01	4.942	FAIR	4000	\$5,760,000.00	2

INVENTORY SORTED BY FEATURE CARRIED													
BIN	BORO	FEATURE CARRIED	FEATURE CROSSED	RAIL ROAD	BRIDGE TYPE	SPANS	RATING SOURCE	INSPECTION DATE	RATING	VERBAL RATING	DECK AREA	REPLACEMENT COST	CD
2247410	Q	43RD AVE	CONRAIL	C	O	1	STATE	06/25/01	5.033	GOOD	4800	\$6,912,000.00	2
2247420	Q	44TH AVE	CONRAIL	C	O	1	STATE	06/26/01	5.033	GOOD	5100	\$7,344,000.00	2
2230840	Q	44TH ST	GCP		A	2	STATE	05/29/02	4.833	FAIR	5000	\$7,200,000.00	1
2247430	Q	45TH AVE	CONRAIL	C	O	1	STATE	06/27/01	3.918	FAIR	2400	\$3,456,000.00	2
2230820	Q	47TH ST	GCP		A	2	STATE	06/06/02	4.944	FAIR	5700	\$8,208,000.00	1
2066002	Q	4951 (2066000)	WOODHAVEN BLVD		A	2	STATE	07/10/02	4.319	FAIR	25200	\$36,288,000.00	6
2247290	Q	49TH AVE	LIRR,AMT,CON NE	L	O	5	STATE	11/01/02	4.388	FAIR	20200	\$29,088,000.00	2
2230800	Q	49TH ST	BQE WEST LEG		A	2	STATE	05/22/02	5.194	GOOD	4900	\$7,056,000.00	1
2230890	Q	49TH ST	GCP		A	2	STATE	07/31/02	4.777	FAIR	5500	\$7,920,000.00	1
2231270	K	4TH AVE	BSHP		A	2	STATE	04/10/02	4.842	FAIR	6100	\$8,784,000.00	10
2243330	K	4TH AVE	LIRR BAY RIDGE	NT	O	6	STATE	11/05/01	5.916	GOOD	19400	\$27,936,000.00	10
2243839	K	4TH AVE	NYCTA BMT TRACKS	T	O	1	STATE	12/07/01	6.916	VGOOD	5160	\$5,904,000.00	7
2243400	K	50TH ST	LIRR BAY RIDGE	N	O	2	STATE	09/13/01	4.771	FAIR	7100	\$10,224,000.00	12
1247280	Q	51 AVE PED BR.2247280	LIRR MAIN LINE	L	O-PED	5	CITY	01/07/03	3.355	FAIR	700	\$1,008,000.00	2
2243390	K	52ND ST	LIRR BAY RIDGE	N	O	2	STATE	06/26/02	4.210	FAIR	2800	\$4,032,000.00	12
2247190	Q	55TH AVE PED BRDG	LIRR MAIN LINE	L	O-PED	3	CITY	01/09/03	4.510	FAIR	13000	\$18,720,000.00	4
2247450	Q	57TH AVE	CONRAIL	C	O	1	STATE	07/02/01	6.195	VGOOD	2248	\$3,456,000.00	5
2066100	K	5TH AVE	27 X PROSPECT EXPWY		A	1	STATE	04/02/02	5.208	GOOD	8800	\$12,672,000.00	7
2244480	K	5TH AVE	GREENWOOD CEMETERY		O	1	STATE	05/14/01	5.000	GOOD	3600	\$5,184,000.00	7
2243580	K	5TH AVE	LIRR & SEA BEACH	LT	O	4	STATE	08/30/02	4.500	FAIR	12500	\$18,000,000.00	10
2247650	Q	60TH RD PED BRDG	LIRR MAIN LINE	L	O-PED	3	CITY	01/14/03	5.207	GOOD	2293	\$3,301,920.00	5
2243350	K	60TH ST	LIRR BAY RIDGE	N	O	1	STATE	09/07/01	6.866	VGOOD	3900	\$5,616,000.00	11
2247540	Q	60TH ST	LIRR MONTAUK DIV	L	O	2	STATE	08/06/01	5.083	GOOD	5340	\$7,689,600.00	5
2230520	Q	65TH PLACE	2781 (B.Q.E.)		A	2	STATE	03/05/02	4.455	FAIR	11600	\$16,704,000.00	2
2247160	Q	65TH PLACE	LIRR N SHR DIV	L	O	3	STATE	10/26/01	6.500	VGOOD	8381	\$12,068,640.00	2
2243730	K	65TH ST	BMT SEA BEACH	T	O	4	STATE	08/05/02	5.947	GOOD	12000	\$17,280,000.00	11
2247150	Q	65TH ST	LIRR N SIDE DIV	L	O	3	STATE	10/26/01	6.611	VGOOD	6344	\$8,640,000.00	2
1247200	Q	67 AVE PED BR 2247200	LIRR MAIN LINE	L	O-PED	3	CITY	11/19/01	4.479	FAIR	1300	\$1,872,000.00	6
2266160	Q	6781 SB TO BCIP EB	ACCESS RD FROM 6781		A	1	STATE	05/20/02	4.437	FAIR	2300	\$3,312,000.00	7
2230550	Q	69TH ST	2781 (B.Q.E.)		A	2	STATE	05/06/02	4.842	FAIR	12600	\$18,144,000.00	2
2247490	Q	69TH ST JUNPR BLVD	CONRAIL	C	O	1	STATE	09/25/02	5.454	GOOD	6175	\$8,892,000.00	5
2065950	Q	69TH STREET	4951 (L.I.E.)		A	2	STATE	06/28/01	5.611	GOOD	10336	\$14,883,840.00	2
2243590	K	6TH AVE	LIRR & SEA BEACH	LT	O	5	STATE	08/29/02	3.583	FAIR	14200	\$20,448,000.00	10
2243280	K	6TH AVE	LIRR ATLANTIC AVE	L	O	9	STATE	06/01/02	5.583	GOOD	12276	\$17,677,440.00	8
2230560	Q	70TH ST	2781 (B.Q.E.)		A	2	STATE	05/06/02	5.125	GOOD	8500	\$12,240,000.00	2
2248300	Q	71ST AVE	COOPER AVE		O	1	STATE	05/17/01	4.440	FAIR	2800	\$4,032,000.00	5
2246150	M	72ND ST CROSS DR	NEAR CONCERT GRNDS		O	3	STATE	03/06/02	4.941	FAIR	7300	\$10,512,000.00	64
2246140	M	72ND ST ENT TO W DR	BRIDLE PATH		O	1	STATE	02/26/02	4.866	FAIR	3600	\$5,184,000.00	64
2246460	M	77 ST ENTR TO W DR	PED PATH OPP 77TH ST		O	2	STATE	03/07/02	4.789	FAIR	5800	\$8,352,000.00	64
2246450	M	79 ST ENTR TO E DR	PED PATH OPP 77TH ST		O	1	STATE	02/27/02	5.190	GOOD	5000	\$7,200,000.00	64
2267717	M	79 ST PED PLAZA	79 ST BT BASIN GAR		A	10	STATE	04/25/01	4.592	FAIR	27400	\$39,456,000.00	7
226771B	M	79 ST RAMP TO GAR	79 ST BT BASIN GAR		AR	21	STATE	09/26/01	4.403	FAIR	7114	\$10,244,160.00	7
226771A	M	79 ST RAMP TO HHP	79 ST BT BASIN GAR		AR	4	STATE	05/22/01	4.241	FAIR	3131	\$4,508,640.00	7
2267718	M	79 ST TRAFFIC CIRC	79 ST PED PLAZA		A	34	STATE	09/26/01	3.803	FAIR	24130	\$34,747,200.00	7
2243600	K	7TH AVE	LIRR & SEA BEACH	LT	O	7	STATE	08/28/02	5.666	GOOD	18913	\$27,234,720.00	10
2243920	K	7TH AVE	NYCTA BMT YARD	T	O	2	STATE	08/22/02	3.916	FAIR	5200	\$7,488,000.00	7
2247220	Q	80TH ROAD	LIRR MAIN LINE	L	O	3	STATE	09/14/01	4.873	FAIR	4100	\$5,904,000.00	9
2247570	Q	80TH ST	71ST TO 77TH AVE	L	O	5	STATE	08/09/02	5.169	GOOD	11725	\$16,884,000.00	5
2231250	K	81ST ST PED BR	BSHP		A-PED	5	CITY	10/23/02	5.292	GOOD	3100	\$4,464,000.00	10
2247230	Q	82ND AVE	LIRR MAIN LINE	L	O	3	STATE	09/14/01	5.442	GOOD	4100	\$5,904,000.00	9
2243570	K	86TH ST	LIRR & SEA BEACH	LT	O	1	STATE	07/31/02	6.250	VGOOD	3840	\$26,208,000.00	13
2243610	K	8TH AVE	LIRR & SEA BEACH	LT	O	4	STATE	08/27/02	4.370	FAIR	11400	\$16,416,000.00	10
1247010	Q	91 PLACE (2247010)	LIRR PT WASH BRANCH	L	O	3	STATE	11/26/02	3.318	FAIR	4200	\$6,048,000.00	4
2231260	K	92ND ST PED BR	BSHP		A-PED	6	CITY	07/02/02	4.161	FAIR	3000	\$4,320,000.00	10
2247020	Q	94TH ST PED BRDG	LIRR N SIDE DIV	L	O-PED	5	CITY	12/16/02	4.211	FAIR	500	\$720,000.00	4
2243840	K	9TH AVE	NYCTA BMT YARD	T	O	5	STATE	12/10/01	6.777	VGOOD	12440	\$17,913,600.00	12
2243940	K	9TH AVE	NYCTA IND SBWY	T	O	5	STATE	12/06/01	4.754	FAIR	11900	\$17,136,000.00	12
2246490	M	A.C. POWELL BLVD N.B.	A.C. POWELL BLVD		O	1	STATE	04/10/02	4.061	FAIR	5600	\$8,064,000.00	10
2249320	R	ALBEE AVE	SIRT SOUTH SHORE	S	O	3	STATE	08/04/01	4.786	FAIR	6500	\$9,360,000.00	3
2268920	R	AMBOY ROAD	LEMON CREEK		WO	1	STATE	04/17/02	7.000	VGOOD	1310	\$2,079,360.00	3
2247530	Q	ANDREWS AVE	LIRR MONTAUK DIV	L	O	4	STATE	08/07/02	4.241	FAIR	3200	\$4,608,000.00	5
2249330	R	ANNADALE ROAD	SIRT SOUTH SHORE	S	O	2	STATE	08/08/01	4.454	FAIR	4500	\$6,480,000.00	3
2231580	Q	AQUEDUCT RCTK RAMP	BSOP		A	4	STATE	07/25/02	4.263	FAIR	14000	\$20,160,000.00	10
2249820	R	ARTHUR KILL ROAD	ARTHUR KILL STREAM		WO	1	STATE	04/19/01	4.122	FAIR	2000	\$2,880,000.00	3
2249240	R	ARTHUR KILL ROAD	SIRT SOUTH SHORE	S	O	1	STATE	06/17/02	4.833	FAIR	3700	\$5,328,000.00	3
2230810	Q	ASTORIA BLVD E.B.	BQE WEST LEG		A	4	STATE	06/05/02	4.308	FAIR	8200	\$11,808,000.00	1
2243569	K	ATLANTIC AVE	LIRR ATLANTIC AVE	L	O	75	STATE	06/11/02	3.873	FAIR	135100	\$194,544,000.00	16
2244170	K	ATLNTC AV SVC RD E.B.	EAST NEW YORK AVE		O	2	STATE	05/03/01	4.543	FAIR	5500	\$7,920,000.00	5
2244180	K	ATLNTC AV SVC RD W.B.	EAST NEW YORK AVE		O	2	STATE	05/07/01	4.491	FAIR	6200	\$8,928,000.00	16
2243530	K	AVENUE H	LIRR BAY RIDGE	N	O	2	STATE	09/28/01	6.823	VGOOD	35100	\$50,544,000.00	18
2243750	K	AVENUE O	BMT SEA BEACH	T	O	1	STATE	11/20/01	6.568	VGOOD	4658	\$6,707,520.00	11
2243760	K	AVENUE P	BMT SEA BEACH	T	O	1	STATE	11/21/01	6.883	VGOOD	5544	\$8,640,000.00	11
2243790	K	AVENUE S	BMT SEA BEACH	T	O	1	STATE	12/03/01	6.600	VGOOD	5360	\$6,912,000.00	15
2243800	K	AVENUE T	BMT SEA BEACH	T	O	1	STATE	11/27/01	6.500	VGOOD	5360	\$12,240,000.00	11
2243810	K	AVENUE U	BMT SEA BEACH	T	O	1	STATE	08/01/02	6.568	VGOOD	5880	\$12,240,000.00	15
2231370	K	B 8TH ST ACCESS RMP	BSHP		A	4	STATE	05/17/02	3.958	FAIR	12800	\$18,432,000.00	13
2249440	R	BANCROFT AVE	SIRT SOUTH SHORE	S	O	3	STATE	08/22/01	5.622	GOOD	5900	\$8,496,000.00	2
2241180	B	BARRETTO ST	AMTRAK	A	O	1	STATE	06/05/02	6.281	VGOOD	5313	\$7,650,720.00	2
2232000	M	BATTERY PLACE	FDR DRIVE		AT	2	CITY	06/13/01	4.614	FAIR	75000	\$108,000,000.00	1
2231290	K	BAY 8TH ST	BSHP		A	1	STATE	05/09/01	6.206	VGOOD	4920	\$7,084,800.00	11
2243740	K	BAY PKWY	BMT SEA BEACH	T	O	4	STATE	08/07/02	5.078	GOOD	16800	\$24,192,000.00	11
2231760	Q	BCIP	DUTCH BROADWAY-115 AVE		A	1	STATE	03/11/02	4.348	FAIR	7300	\$10,512,000.00	13
2231900	Q	BCIP	FORT TOTTEN ENTRANCE		A	1	STATE	08/02/02	4.671	FAIR	4900	\$7,056,000.00	7
Q00002	Q	BCIP	PATH OPPOSITE 88TH RD		A	1	CITY	03/20/01	5.633	GOOD	1200	\$1,728,000.00	13
2076109	B	BE NB SERVICE RD	HUTCHINSON RVR PKWY		A	2	STATE	10/09/01	4.736	FAIR	7800	\$11,232,000.00	10
2076129	B	BE SB SERVICE RD	HUTCHINSON RVR PKWY		A	2	STATE	04/17/02	5.105	GOOD	7100	\$10,224,000.00	10
2249400	R	BEACH AVE	SIRT SOUTH SHORE	S	O	2	STATE	08/15/01	5.818	GOOD	3700	\$5,328,000.00	2
2248230	Q	BEACH CHANNEL DR WB	BEACH CHANNEL DR EB		O	1	STATE	06/15/01	4.533	FAIR	3600	\$5,184,000.00	84
2243490	K	BEDFORD AVE	LIRR BAY RIDGE	N	O	6	STATE	07/10/02	4.777	FAIR	12000	\$17,280,000.00	14

INVENTORY SORTED BY FEATURE CARRIED													
BIN	BORO	FEATURE CARRIED	FEATURE CROSSED	RAIL ROAD	BRIDGE TYPE	SPANS	RATING SOURCE	INSPECTION DATE	RATING	VERBAL RATING	DECK AREA	REPLACEMENT COST	CD
2241840	B	BEDFORD PARK BLVD	METRO NORTH RR HAR	M	O	1	STATE	03/09/02	4.716	FAIR	6400	\$9,216,000.00	27
2241930	B	BEDFORD PARK BLVD	NYCTA IND YARDS	T	O	4	STATE	08/31/00	6.500	VGOOD	46300	\$66,672,000.00	7
2249580	R	BELFIELD AVE PED BRDG	SIRT SOUTH SHORE	S	O-PED	5	CITY	05/22/02	4.330	FAIR	400	\$576,000.00	3
2247140	Q	BELL BLVD	LIRR N SIDE DIV	L	O	1	STATE	07/30/01	5.881	GOOD	4320	\$6,220,800.00	11
2231770	Q	BELMONT PARK RAMP	BCIP		A	1	STATE	05/10/02	4.781	FAIR	3200	\$4,608,000.00	13
2249250	R	BETHEL AV PED BRDG	SIRT SOUTH SHORE	S	O-PED	12	CITY	05/28/02	3.764	FAIR	500	\$720,000.00	3
2243100	K	BEVERLY ROAD	BMT SUBWAY, BRIGHTON	T	O	3	STATE	07/12/02	4.157	FAIR	2700	\$3,888,000.00	14
2243900	K	BLAKE AVE	LIRR BAY RIDGE LINE	N	O	3	STATE	07/19/02	5.309	GOOD	4900	\$7,056,000.00	16
2240410	Q	BORDEN AVE	DUTCH KILLS		WMO	2	STATE	07/30/01	3.791	FAIR	8400	\$12,096,000.00	2
2229579	B	BOSTON POST ROAD	HUTCHINSON RIVER		WO	14	STATE	07/13/01	4.611	FAIR	95700	\$137,808,000.00	12
2242110	B	BOSTON ROAD	BRONX RIVER		WO	1	STATE	05/16/02	4.272	FAIR	6200	\$8,928,000.00	27
2242100	B	BOTANICAL GARDEN ROAD	TWIN LAKES		O-PED	1	STATE	05/17/02	4.966	FAIR	2200	\$3,168,000.00	27
2247050	Q	BOWNE AVE	LIRR N SIDE DIV	L	O	1	STATE	08/01/02	5.862	GOOD	4974	\$7,162,560.00	7
2230780	Q	BQE EAST LEG	30TH AVE		A	3	STATE	05/01/02	4.097	FAIR	9400	\$13,536,000.00	3
2230720	Q	BQE EAST LEG	BQE NB WEST LEG		A	1	STATE	05/14/02	4.328	FAIR	2700	\$3,888,000.00	1
2230700	Q	BQE EAST LEG	TO BQE WEST LEG		A	14	STATE	05/13/02	3.611	FAIR	16800	\$24,192,000.00	1
2230690	Q	BQE EAST LEG NB	32ND AVE		A	1	STATE	06/04/02	4.312	FAIR	6160	\$8,870,400.00	1
2230750	Q	BQE EAST LEG SB	31ST AVE		A	1	STATE	08/27/02	4.156	FAIR	2900	\$4,176,000.00	1
2230770	Q	BQE WEST LEG	30TH AVE		A	1	STATE	06/18/01	4.468	FAIR	6500	\$9,360,000.00	1
2230830	Q	BQE WEST LEG	GCP		A	2	STATE	08/09/02	4.861	FAIR	7600	\$10,944,000.00	1
2230760	Q	BQE WEST LEG NB	31ST AVE		A	1	STATE	09/05/02	4.234	FAIR	2900	\$4,176,000.00	1
2230740	Q	BQE WEST LEG SB	31ST AVE		A	1	STATE	08/30/02	4.531	FAIR	3700	\$5,328,000.00	1
2231829	Q	BRADDOCK AVE	BCIP		A	2	STATE	03/26/02	4.909	FAIR	10600	\$15,264,000.00	13
2232168	M	BREARLY SCHOOL	FDR DR PROMENADE		A	7	STATE	05/16/97	4.649	FAIR	3700	\$5,328,000.00	8
2230590	Q	BROADWAY	2781 (B.Q.E.)		O	2	STATE	06/04/02	3.842	FAIR	16000	\$23,040,000.00	2
2240137	BM	BROADWAY BRIDGE	HARLEM RIVER	T	WMO	3	STATE	10/17/01	3.930	FAIR	38100	\$54,864,000.00	12
2242072	B	BRONX BLVD N.B.	BRONX RIVER		WO	1	STATE	05/24/02	5.033	GOOD	1800	\$2,592,000.00	12
2242082	B	BRONX BLVD N.B.	BRONX RIVER		WO	1	STATE	05/20/02	4.466	FAIR	2800	\$4,032,000.00	12
2242071	B	BRONX BLVD S.B.	BRONX RIVER		WO	1	STATE	05/24/02	4.700	FAIR	1800	\$2,592,000.00	12
2242081	B	BRONX BLVD S.B.	BRONX RIVER		WO	1	STATE	05/20/02	4.466	FAIR	2800	\$4,032,000.00	12
2229560	B	BRONX PELHAM PKWY	AMTRAK,METRO NORTH	MA	A	3	STATE	07/02/02	4.750	FAIR	24591	\$35,411,040.00	11
2242010	B	BRONX PELHAM PKWY	BRONX RIVER		WA	1	STATE	05/24/02	4.931	FAIR	9200	\$13,248,000.00	27
2075849	B	BRONX PELHAM PKWY	HUTCHINSON RVR PKWY		A	2	STATE	08/20/02	4.289	FAIR	17600	\$25,344,000.00	10
2065629	B	BRONX RVR PKWY	BOSTON RD BX ZOO		A	1	STATE	09/20/01	5.275	GOOD	6300	\$9,072,000.00	27
2243520	K	BROOKLYN AVE	LIRR BAY RIDGE	N	O	3	STATE	09/27/01	5.920	GOOD	4500	\$6,648,000.00	18
2267860	K	BROOKLYN BR APPROACH	SANDS STREET		O	1	STATE	05/14/02	4.732	FAIR	6490	\$9,345,600.00	2
2240019	KM	BROOKLYN BRIDGE	2781 (B.Q.E.)		WEO	75	STATE	11/30/00	2.930	POOR	503788	\$725,454,720.00	3
2268350	K	BROOKLYN PROMENADE	2781 N.B. (B.Q.E.)		A-PED	35	CITY	09/04/01	4.286	FAIR	46184	\$66,504,960.00	6
2241099	B	BRUCKNER BLVD	CONRAIL PT MORRIS	C	O	1	STATE	09/15/00	6.796	VGOOD	6700	\$9,648,000.00	1
2266540	B	BRUCKNER BLVD OVRPAS	133RD - 135TH ST		A	2	STATE	06/19/01	4.548	FAIR	32900	\$47,376,000.00	1
1066510	B	BRUCKNER EXP.(2066510)	WESTCHESTER CREEK		WMA	17	STATE	08/12/02	3.820	FAIR	39400	\$56,736,000.00	9
2076929	B	BRUCKNER EXPWY	AMTRAK	A	A	1	STATE	07/02/01	4.900	FAIR	3800	\$5,472,000.00	2
2075352	B	BRUCKNER EXPWY NB	AMTRAK	A	A	1	STATE	07/12/00	3.484	FAIR	10900	\$15,696,000.00	2
2066672	B	BRUCKNER EXPWY NB	BRONX RIVER		WMA	8	STATE	07/30/01	4.761	FAIR	22300	\$32,112,000.00	2
2075351	B	BRUCKNER EXPWY SB	AMTRAK	A	A	1	STATE	07/14/00	3.718	FAIR	11600	\$16,704,000.00	2
2066671	B	BRUCKNER EXPWY SB	BRONX RIVER		WMA	3	STATE	07/20/01	5.527	GOOD	12400	\$17,856,000.00	2
2241210	B	BRYANT AVE	AMTRAK	A	O	1	STATE	06/12/02	3.220	FAIR	5300	\$7,632,000.00	2
2231329	K	BSHP	26TH AVE		A	1	STATE	04/09/02	4.933	FAIR	6700	\$9,648,000.00	13
2231319	K	BSHP	BAY PKWY		A	1	STATE	04/12/02	4.490	FAIR	7200	\$10,368,000.00	11
2231249	K	BSHP	BAY RIDGE AVE		A	1	STATE	04/11/02	3.816	FAIR	4900	\$7,056,000.00	10
2231429	K	BSHP	BEDFORD AVE		A	3	STATE	04/25/02	4.277	FAIR	12000	\$17,280,000.00	15
2231509	K	BSHP	FRESH CREEK		WA	5	STATE	08/06/02	3.111	FAIR	23000	\$33,120,000.00	56
2231450	K	BSHP	GERRITSIN INLET		WA	11	STATE	07/17/02	3.582	FAIR	46400	\$66,816,000.00	56
2231479	K	BSHP	MILL BASIN		WMA	14	STATE	07/22/02	3.313	FAIR	73500	\$105,840,000.00	18
2231439	K	BSHP	NOSTRAND AVE		A	3	STATE	04/29/02	4.097	FAIR	13000	\$18,720,000.00	15
2231419	K	BSHP	OCEAN AVE		A	3	STATE	04/23/02	4.486	FAIR	14000	\$20,160,000.00	15
2231360	K	BSHP	OCEAN PKWY		A	2	STATE	06/06/02	3.361	FAIR	11800	\$16,992,000.00	13
2231489	K	BSHP	PAERDEGAT BASIN		WA	15	STATE	07/23/02	3.259	FAIR	58300	\$83,952,000.00	18
2231499	K	BSHP	ROCKAWAY PKWY		A	4	STATE	06/06/02	3.833	FAIR	11500	\$16,560,000.00	56
2231409	K	BSHP	SHEEPSHEAD BAY ROAD		A	1	STATE	04/23/02	4.967	FAIR	6500	\$9,360,000.00	15
2230790	Q	BULOVA AVE	BQE WEST LEG		A	2	STATE	04/24/02	5.666	GOOD	3300	\$4,752,000.00	1
2247460	Q	CALDWELL AVE	CONRAIL	C	O	1	STATE	09/24/02	6.638	VGOOD	2243	\$3,229,920.00	5
2243290	K	CARLTON AVE	LIRR ATLANTIC AVE	L	O	7	STATE	06/02/02	4.958	FAIR	10823	\$15,585,120.00	8
2240260	K	CARROLL ST	GOWANUS CANAL		WMO	2	STATE	06/27/02	4.619	FAIR	3000	\$5,000,000.00	6
2243220	K	CARROLL ST PED BRDG	FRANKLIN SHUTTLE	T	O-PED	3	CITY	09/26/02	5.484	GOOD	600	\$864,000.00	9
2243050	K	CATON AVE	BMT SUBWAY, BRIGHTON	T	O	4	STATE	10/24/01	4.500	FAIR	20800	\$29,952,000.00	14
2249390	R	CEDARVIEW AVE PED BRDG	SIRT SOUTH SHORE	S	O-PED	5	CITY	05/23/02	4.684	FAIR	600	\$864,000.00	3
2246050	M	CENTRAL DRIVE	PED OPP 63RD ST		O	1	STATE	03/25/02	5.000	GOOD	2000	\$2,880,000.00	64
2244050	K	CENTRAL DRIVE	PED PATH & STREAM		WO	3	STATE	04/27/01	5.315	GOOD	7400	\$10,656,000.00	55
2246130	M	CENTRAL PARK	UNDER EAST DRIVE		O	1	CITY	04/25/02	4.233	FAIR	1200	\$1,728,000.00	64
2268480	M	CHAMBERS ST PED BRDG	WEST SIDE HWY		O-PED	8	CITY	08/06/02	6.849	VGOOD	3344	\$4,815,360.00	1
2249880	R	CHELSEA ROAD	SAWMILL CREEK		WO	1	STATE	05/24/01	7.000	VGOOD	2205	\$3,163,680.00	2
2243080	K	CHURCH AVE	BMT SUBWAY, BRIGHTON	T	O	4	STATE	10/26/01	4.545	FAIR	18200	\$26,208,000.00	14
2240210	B	CITY ISLAND ROAD	EASTCHESTER BAY		WO	7	STATE	10/04/01	3.472	FAIR	28900	\$41,616,000.00	28
2241710	B	CLAREMONT PKWY	METRO NORTH RR HAR	M	O	1	STATE	02/27/02	4.484	FAIR	6300	\$9,072,000.00	3
2244060	K	CLEFT RIDGE SPAN	PROSPECT PARK		O	1	CITY	06/21/01	4.500	FAIR	900	\$1,296,000.00	55
2231940	Q	CLINTONVILLE ST	BCIP		A	2	STATE	02/28/02	4.727	FAIR	7400	\$10,656,000.00	7
2249490	R	CLOVE ROAD	SIRT SOUTH SHORE	S	O	3	STATE	06/19/02	6.263	VGOOD	5270	\$11,808,000.00	2
2246350	M	CNTRL PK OVER E DRIVE	S OF CLEOPATRAS NDL		O	1	CITY	05/07/02	4.800	FAIR	750	\$1,080,000.00	64
2231570	Q	COHANCY ST	BSOP		A	2	STATE	05/15/02	4.727	FAIR	6400	\$9,216,000.00	10
2230870	K	COLUMBIA HEIGHTS	2781 (B.Q.E.)		A	1	STATE	05/07/02	4.583	FAIR	16500	\$23,760,000.00	2
2241590	B	CONCOURSE VILL AVE	METRO NORTH RR HAR	M	O	1	STATE	03/21/02	4.093	FAIR	17800	\$25,632,000.00	1
2244460	K	CONDUIT BLVD NB	ATLANTIC AVE EB		O	1	STATE	04/22/02	5.000	GOOD	3800	\$5,472,000.00	5
2231380	K	CONEY ISLAND AVE	BSHP		A	4	STATE	12/21/01	6.708	VGOOD	19866	\$29,664,000.00	13
2243440	K	CONEY ISLAND AVE	LIRR BAY RIDGE	N	O	1	STATE	07/01/02	5.234	GOOD	3231	\$4,652,640.00	12

INVENTORY SORTED BY FEATURE CARRIED													
BIN	BORO	FEATURE CARRIED	FEATURE CROSSED	RAIL ROAD	BRIDGE TYPE	SPANS	RATING SOURCE	INSPECTION DATE	RATING	VERBAL RATING	DECK AREA	REPLACEMENT COST	CD
2230390	K	CONGRESS ST	278I (B.Q.E.)		A	2	STATE	04/12/02	4.285	FAIR	5000	\$7,200,000.00	6
2246100	M	CONTRAL DRIVE	TRANSVERSE RD #1		O	1	STATE	05/18/02	4.333	FAIR	6000	\$8,640,000.00	64
2246510	M	CORBIN PL OVERPASS	CORBIN PLACE		O	1	STATE	03/11/02	5.133	GOOD	2200	\$3,168,000.00	12
2232029	M	CORLEARS PARK ROAD	FDR DRIVE		A	4	STATE	03/27/02	4.125	FAIR	4100	\$5,904,000.00	3
2247130	Q	CORPORAL KENNEDY ST	LIRR N SIDE DIV		O	1	STATE	10/09/01	6.529	VGOOD	4340	\$6,249,600.00	11
2243110	K	CORTLEYOU ROAD	BMT SUBWAY, BRIGHTON	T	O	3	STATE	10/29/01	3.926	FAIR	2900	\$4,176,000.00	14
2249280	R	COZZINS BLVD PED BRDG	SIRT SOUTH SHORE	S	O-PED	7	CITY	05/18/02	4.794	FAIR	200	\$288,000.00	3
2246070	M	CPK UNDER CENTR DR	OPP 65TH ST-IN E&W		O	1	CITY	05/29/02	5.733	GOOD	1200	\$1,728,000.00	64
2231880	Q	CROCHERON PK PED	BCIP		A-PED	9	CITY	12/17/02	4.582	FAIR	2300	\$3,312,000.00	11
2243040	K	CROOKE AVE	BMT SUBWAY, BRIGHTON	T	O	4	STATE	10/15/01	4.157	FAIR	6000	\$8,640,000.00	14
2231340	K	CROPSEY AVE	BSHP		A	2	STATE	04/17/02	4.944	FAIR	13100	\$18,864,000.00	13
2240301	K	CROPSEY AVE	CONEY ISLAND CREEK		WO	3	STATE	06/08/01	5.194	GOOD	9400	\$13,536,000.00	13
2240302	K	CROPSEY AVE	CONEY ISLAND CREEK		WO	3	STATE	07/09/02	5.084	GOOD	9400	\$13,536,000.00	13
2231559	Q	CROSS BAY BLVD	BSHP		A	4	STATE	05/07/02	5.277	GOOD	23205	\$33,415,200.00	10
2248039	Q	CROSS BAY BLVD	CONDUIT BLVD		O	2	STATE	07/12/02	3.638	FAIR	17000	\$24,480,000.00	10
2266770	Q	CROSS ISLAND PKWY	LAURELTON PKWY		A	1	STATE	07/03/02	5.250	GOOD	9508	\$13,691,520.00	13
2242030	B	CROTONA AVE	BRONX PELHAM PKWY		O	2	STATE	06/04/02	5.315	GOOD	7600	\$10,944,000.00	6
2243230	K	CROWN ST	FRANKLIN SHUTTLE	T	O	3	STATE	11/02/01	5.263	GOOD	4800	\$6,912,000.00	9
2230070	Q	CYP HILLS CEM EAST	JACKIE ROBINSON PKWY		A	3	STATE	04/26/02	4.113	FAIR	4400	\$6,336,000.00	5
2230050	Q	CYP HILLS CEM WEST	JACKIE ROBINSON PKWY		A	3	STATE	06/04/02	3.954	FAIR	4400	\$6,336,000.00	5
2230040	Q	CYPRESS HILLS ST	JACKIE ROBINSON PKWY		A	1	STATE	07/10/02	5.611	GOOD	5000	\$7,200,000.00	5
2249160	R	DE HART AVE	B&O RAILROAD	O	O	4	STATE	05/02/01	6.518	VGOOD	6700	\$9,648,000.00	1
2232030	M	DELANCEY ST PED BRDG	FDR DRIVE		A-PED	9	CITY	07/29/02	4.406	FAIR	2900	\$4,176,000.00	3
2076640	B	DEPOT PLACE	CONRAIL HUDSON DIV	C	O	11	STATE	10/31/01	5.611	GOOD	30192	\$43,476,480.00	4
2243130	K	DITMAS AVE	BMT SUBWAY, BRIGHTON	T	O	1	STATE	10/30/01	5.659	GOOD	4100	\$5,904,000.00	14
2243120	K	DORCHESTER ROAD	BMT SUBWAY, BRIGHTON	T	O	1	STATE	07/19/02	5.803	GOOD	4825	\$6,948,000.00	14
2247170	Q	DOUGLSTON PKWY	LIRR N SIDE DIV		L	3	STATE	07/01/02	5.288	GOOD	6300	\$9,072,000.00	11
2232180	M	E 103RD ST PED BRDG	FDR DRIVE		A-PED	20	CITY	01/19/02	4.911	FAIR	6000	\$8,640,000.00	11
2233020	M	E 10TH ST PED BRDG	FDR DRIVE		A-PED	22	CITY	04/18/01	3.681	FAIR	1632	\$2,350,080.00	3
2232190	M	E 111TH ST PED BRDG	FDR DRIVE		A-PED	14	CITY	01/29/02	3.800	FAIR	2600	\$3,744,000.00	11
2232200	M	E 120TH ST PED BRDG	FDR DRIVE		A-PED	23	CITY	09/25/02	4.500	FAIR	2500	\$3,600,000.00	11
2231390	K	E 12TH ST	BSHP		A	4	STATE	04/19/02	4.958	FAIR	17200	\$24,768,000.00	15
2233080	K	E 14 ST PED BR	BSHP		A-PED	14	CITY	08/05/02	4.700	FAIR	4700	\$6,768,000.00	15
2241550	B	E 144TH ST	METRO NORTH RR HAR	M	O	2	STATE	11/02/01	6.708	VGOOD	8290	\$11,937,600.00	1
2241129	B	E 149TH ST	AMTRAK	A	O	2	STATE	06/28/02	4.704	FAIR	12575	\$18,108,000.00	1
2241560	B	E 149TH ST	METRO NORTH RR HAR	M	O	8	STATE	03/14/02	4.736	FAIR	27900	\$40,176,000.00	1
2241050	B	E 149TH ST/JACKSON AVE	CONRAIL PT MORRIS	C	O	1	STATE	09/12/00	5.250	GOOD	65000	\$93,600,000.00	1
2243450	K	E 14TH ST	LIRR BAY RIDGE	N	O	1	STATE	07/02/02	5.595	GOOD	1775	\$2,556,000.00	14
2241010	B	E 156TH STREET	CONRAIL PT MORRIS	C	O	1	STATE	09/06/00	4.555	FAIR	2400	\$3,456,000.00	1
2241600	B	E 158TH ST	METRO NORTH RR HAR	M	O	1	STATE	11/02/01	5.233	GOOD	3400	\$4,896,000.00	1
2243460	K	E 15TH ST - PED	LIRR BAY RIDGE	N	O-PED	3	CITY	04/17/02	3.650	FAIR	900	\$1,296,000.00	14
2241610	B	E 161ST ST	METRO NORTH RR HAR	M	O	1	STATE	11/02/01	5.383	GOOD	6600	\$9,504,000.00	1
2241020	B	E 161ST STREET	CONRAIL PT MORRIS	C	O	1	STATE	07/08/02	3.454	FAIR	12800	\$18,432,000.00	1
2241620	B	E 162ND ST	METRO NORTH RR HAR	M	O	1	STATE	02/23/02	4.983	FAIR	4700	\$6,768,000.00	3
2241030	B	E 163RD STREET	CONRAIL PT MORRIS	C	O	1	STATE	07/09/02	4.870	FAIR	3200	\$4,608,000.00	3
2241630	B	E 165TH ST	METRO NORTH RR HAR	M	O	1	STATE	04/10/02	4.483	FAIR	16400	\$23,616,000.00	3
2241650	B	E 167TH ST	METRO NORTH RR HAR	M	O	1	STATE	02/20/02	5.862	GOOD	3363	\$4,842,720.00	3
2241660	B	E 168TH ST	METRO NORTH RR HAR	M	O	1	STATE	02/21/02	4.921	FAIR	7700	\$11,088,000.00	3
2241670	B	E 169TH ST	METRO NORTH RR HAR	M	O	1	STATE	02/22/02	4.875	FAIR	3300	\$4,752,000.00	3
2241680	B	E 170TH ST	METRO NORTH RR HAR	M	O	1	STATE	03/02/02	6.450	VGOOD	3150	\$4,536,000.00	3
2241720	B	E 173RD ST	METRO NORTH RR HAR	M	O	1	STATE	02/26/02	4.583	FAIR	3000	\$4,320,000.00	3
2066720	B	E 174TH ST	SHERIDAN EXPWY/AMTRAK	A	A	13	STATE	06/15/00	4.486	FAIR	47430	\$68,299,200.00	9
2241740	B	E 175TH ST	METRO NORTH RR HAR	M	O	1	STATE	02/28/02	4.093	FAIR	3600	\$5,184,000.00	3
2241269	B	E 177TH ST	AMTRAK	A	O	3	STATE	06/24/02	5.513	GOOD	16606	\$23,912,640.00	9
2241770	B	E 178TH ST PED BRDG	METRO NORTH RR HAR	M	O-PED	1	CITY	08/28/02	6.730	VGOOD	700	\$1,008,000.00	6
2241780	B	E 179TH ST PED BRDG	METRO NORTH RR HAR	M	O-PED	6	CITY	08/27/02	6.000	GOOD	700	\$1,008,000.00	6
2242400	B	E 180TH ST	BRONX RIVER		WO	1	STATE	07/03/00	4.809	FAIR	4500	\$6,480,000.00	6
2241790	B	E 180TH ST	METRO NORTH RR HAR	M	O	1	STATE	03/05/02	4.078	FAIR	5000	\$7,200,000.00	6
2241800	B	E 183TH ST	METRO NORTH RR HAR	M	O	1	STATE	03/06/02	4.328	FAIR	3600	\$5,184,000.00	6
2241820	B	E 187TH ST	METRO NORTH RR HAR	M	O	1	STATE	03/08/02	4.843	FAIR	3800	\$5,472,000.00	6
2241810	B	E 188TH ST	METRO NORTH RR HAR	M	O	1	STATE	03/07/02	4.281	FAIR	5300	\$7,632,000.00	6
2241839	B	E 189TH ST	METRO NORTH RR HAR	M	O	1	STATE	11/02/01	6.533	VGOOD	43157	\$62,146,080.00	6
2242459	B	E 233RD ST	BRONX RIVER		WO	1	STATE	05/24/02	4.366	FAIR	7000	\$10,080,000.00	12
2242460	B	E 233RD ST	ENTR RD BNX RVR PKWY		O	1	STATE	02/04/02	5.600	GOOD	5300	\$7,632,000.00	12
2241870	B	E 233RD ST	METRO NORTH RR HAR	M	O	1	STATE	03/15/02	5.156	GOOD	7664	\$11,036,160.00	12
2241890	B	E 241ST ST	BRP, METRO NORTH HAR	M	O	28	STATE	11/15/01	4.736	FAIR	49500	\$71,280,000.00	12
2246540	M	E 34TH ST	PARK AVE TUNNEL		OT	1	STATE	10/31/02	3.766	FAIR	36200	\$52,128,000.00	5
2243420	K	E 3RD ST	LIRR BAY RIDGE	N	O	1	STATE	09/24/01	5.020	GOOD	1500	\$2,160,000.00	12
2232100	M	E 51ST ST PED BRDG	FDR DRIVE		A-PED	10	CITY	01/13/02	4.156	FAIR	2800	\$4,032,000.00	6
2233040	M	E 60TH ST	FDR DRIVE		A	17	STATE	05/07/02	3.318	FAIR	24480	\$35,251,200.00	6
2232110	M	E 64TH ST PED BRDG	FDR DRIVE		A-PED	13	CITY	06/27/01	5.266	GOOD	2100	\$3,024,000.00	8
2245380	M	E 66TH ST	PED WALK N. OF ZOO		O	1	STATE	03/18/02	5.000	GOOD	1500	\$2,160,000.00	8
2232050	M	E 6TH ST PED BRDG	FDR DRIVE		A-PED	22	CITY	10/06/02	4.267	FAIR	2200	\$3,168,000.00	3
2232120	M	E 71ST ST PED BRDG	FDR DRIVE		A-PED	19	CITY	05/31/01	7.000	VGOOD	1800	\$2,592,000.00	8
2232140	M	E 78TH ST PED BRDG	FDR DRIVE		A-PED	9	CITY	01/28/02	3.549	FAIR	1700	\$2,448,000.00	8
2245319	M	E 97TH ST	METRO NORTH MAIN LN	M	O	1	STATE	11/25/02	4.686	FAIR	3200	\$4,608,000.00	8
2246400	M	E FOOTBRIDGE	TRANSVERSE RD #2		O-PED	1	CITY	10/18/02	4.500	FAIR	3700	\$5,328,000.00	64
2242149	B	E TREMONT AVE	BRONX RIVER		WO	2	STATE	05/15/02	4.777	FAIR	12900	\$18,576,000.00	6
2075820	B	E TREMONT AVE	HUTCHINSON RVR PKWY		A	2	STATE	08/14/01	4.152	FAIR	10200	\$14,688,000.00	10
2241760	B	E TREMONT AVE	METRO NORTH RR HAR	M	O	1	STATE	05/15/01	3.593	FAIR	7300	\$10,512,000.00	6
2242260	B	EAGLE AVE	E 161ST ST		O	1	STATE	05/13/02	5.234	GOOD	2800	\$4,032,000.00	1
2246040	M	EAST DR AT CNTRL PARK	PEDESTRIAN WALK		O	1	CITY	06/08/01	5.000	GOOD	1200	\$1,728,000.00	5
2244030	K	EAST DRIVE	BRIDLE PATH		O	1	STATE	04/25/01	5.183	GOOD	2000	\$2,880,000.00	55
2244040	K	EAST DRIVE	EAST WOOD ARCH		O	1	CITY	06/08/01	4.200	FAIR	900	\$1,296,000.00	55
2246170	M	EAST DRIVE	PED WALK @ 73RD ST		O	1	STATE	03/06/02	5.018	GOOD	1900	\$2,736,000.00	64
2246069	M	EAST DRIVE	PEDESTRIAN WALK		O	1	STATE	03/25/02	4.500	FAIR	2700	\$3,888,000.00	64
2246470	M	EAST DRIVE	THE LOCH		WO	1	STATE	04/03/02	4.700	FAIR	1100	\$1,584,000.00	64
2246110	M	EAST DRIVE	TRANSVERSE RD #1		O	1	STATE	05/19/02	4.566	FAIR	6000	\$8,640,000.00	64
2246230	M	EAST DRIVE	TRANSVERSE RD #2		O	1	STATE	06/02/02	4.533	FAIR	6500	\$9,360,000.00	64

INVENTORY SORTED BY FEATURE CARRIED													
BIN	BORO	FEATURE CARRIED	FEATURE CROSSED	RAIL ROAD	BRIDGE TYPE	SPANS	RATING SOURCE	INSPECTION DATE	RATING	VERBAL RATING	DECK AREA	REPLACEMENT COST	CD
2246250	M	EAST DRIVE	TRANSVERSE RD #3		O	1	STATE	04/21/02	4.466	FAIR	5100	\$7,344,000.00	64
2246270	M	EAST DRIVE	TRANSVERSE RD #4		O	1	STATE	06/08/02	3.966	FAIR	7000	\$10,080,000.00	64
2242350	B	EAST FORDHAM RD	GRAND CONCOURSE		O	1	STATE	05/10/02	4.566	FAIR	10300	\$14,832,000.00	5
2241270	B	EAST TREMONT AVE	AMTRAK	A	O	2	STATE	06/17/02	5.722	GOOD	22300	\$32,112,000.00	9
2241900	B	EASTCHESTER ROAD	NYCTA-DYRE AVE LN		O	3	STATE	07/21/02	5.138	GOOD	13500	\$19,440,000.00	12
2243279	K	EASTERN PKWY	FRANKLIN SHUTTLE	T	O	1	STATE	07/01/02	4.861	FAIR	7700	\$11,088,000.00	9
2247470	Q	ELIOT AVE	CONRAIL	C	O	1	STATE	07/05/01	5.250	GOOD	3600	\$5,184,000.00	5
2247550	Q	ELIOT AVE	LIRR MONTAUK DIV	L	O	2	STATE	08/06/01	5.893	GOOD	9200	\$13,248,000.00	5
2248160	Q	ELLIOT AVE	QUEENS BLVD		O	2	STATE	08/23/02	4.921	FAIR	13785	\$19,850,400.00	12
2269600	K	ERSKINE STREET	BSHP		A	1	STATE	08/26/02	6.906	VGOOD	8258	\$11,891,520.00	56
2241200	B	FAILE ST	AMTRAK	A	O	1	STATE	06/06/02	6.156	VGOOD	6208	\$8,939,520.00	2
2231620	Q	FARMERS BLVD	BSOP		A	2	STATE	06/25/02	4.568	FAIR	6400	\$9,216,000.00	13
223201A	M	FDR DR N.B. OFF RMP	FDR DR & SOUTH ST		AR	17	STATE	03/20/02	3.597	FAIR	102225	\$147,204,000.00	1
2232158	M	FDR DRIVE S.B.	FDR DRIVE N.B.		AT	56	STATE	11/15/01	4.772	FAIR	54302	\$78,194,880.00	8
2233038	M	FDR DRIVE SB	FDR NB / E 62ND ST		AT	46	STATE	06/09/02	2.509	POOR	70113	\$100,962,720.00	8
2268650	M	FDR NB 42ND TO 49ST	EAST RIVER		A	119	STATE	08/27/01	4.415	FAIR	30767	\$44,304,480.00	6
223204A	M	FDR NB TO HOUSTON ST	RELIEF		AR	4	STATE	03/21/02	4.000	FAIR	7642	\$11,004,480.00	3
2229520	B	FIELDSTON ROAD	HHP		A	1	STATE	10/10/01	4.793	FAIR	6600	\$9,504,000.00	8
2249480	R	FINGERBOARD ROAD	SIRT SOUTH SHORE	S	O	2	STATE	08/28/01	6.777	VGOOD	5100	\$7,344,000.00	2
2231460	K	FLATBUSH AVE	BSHP		A	2	STATE	12/21/01	6.808	VGOOD	14058	\$19,584,000.00	56
2243260	K	FLATBUSH AVE	FRANKLIN SHUTTLE	T	O	2	STATE	06/28/02	5.294	GOOD	11300	\$16,272,000.00	9
2243510	K	FLATBUSH AVE	LIRR BAY RIDGE	N	O	2	STATE	09/26/01	4.666	FAIR	5700	\$8,208,000.00	18
2248220	Q	FLUSHING AV SERVICE	FLUSHING AVE		O	1	STATE	05/22/01	5.050	GOOD	3000	\$4,320,000.00	5
2248260	Q	FLUSHING MEADOW PARK	MEADOW LAKE & 69TH RD		WO	5	STATE	04/25/02	4.890	FAIR	4200	\$6,048,000.00	81
2249800	R	FOREST AVE	CLOVE LAKES PK STREAM		WO	1	STATE	10/01/01	4.766	FAIR	1600	\$2,304,000.00	1
2248340	Q	FOREST PARK DR	MYRTLE AVE		O	3	STATE	05/08/01	5.190	GOOD	5100	\$7,344,000.00	9
2247660	Q	FOREST PARK DRIVE	ABANDONED LIRR	L	O	6	STATE	08/29/02	5.253	GOOD	10000	\$14,400,000.00	9
2247590	Q	FOREST PARK DRIVE	LIRR MONTAUK DIV	L	O	5	STATE	07/30/02	5.403	GOOD	6000	\$8,640,000.00	9
2243620	K	FORT HAMILTON PKWY	LIRR & SEA BEACH	LT	O	3	STATE	08/26/02	5.627	GOOD	14800	\$21,312,000.00	10
2245040	M	FORT TRYON PARK	SOUTH OF CLOISTERS		O	1	CITY	04/05/01	5.467	GOOD	750	\$1,080,000.00	12
2245050	M	FORT TRYON PARK	UNDERPASS		O	1	CITY	05/08/02	4.867	FAIR	750	\$1,080,000.00	12
2246500	M	FORT TRYON PLACE	ENTR FROM RIVERSIDE DR		O	1	STATE	04/12/02	4.233	FAIR	6600	\$9,504,000.00	12
2243150	K	FOSTER AVE	BMT SUBWAY, BRIGHTON	T	O	1	STATE	07/18/02	4.516	FAIR	3000	\$4,320,000.00	14
2231930	Q	FRANCIS LEWIS BLVD	BCIP		A	3	STATE	02/28/02	4.772	FAIR	9100	\$13,104,000.00	7
2231690	Q	FRANCIS LEWIS BLVD	BLP E.B.		A	1	STATE	05/23/02	5.333	GOOD	6000	\$8,640,000.00	13
2231700	Q	FRANCIS LEWIS BLVD	BLP W.B.		A	1	STATE	04/16/02	4.933	FAIR	6000	\$8,640,000.00	13
2267199	Q	FRANCIS LEWIS BLVD	PARK ROAD		O	1	STATE	06/14/01	5.333	GOOD	7085	\$10,202,400.00	8
2249450	R	FREMONT AVE PED BRDG	SIRT SOUTH SHORE	S	O-PED	3	CITY	05/29/02	4.411	FAIR	800	\$1,152,000.00	2
224005A	M	FROM FDR DRIVE	HARLEM RIVER DR		OR	19	STATE	06/03/02	3.940	FAIR	29900	\$43,056,000.00	11
226771C	M	GAR RAMP TO 79 ST	79 ST BT BASIN GAR		AR	21	STATE	10/08/01	4.596	FAIR	9095	\$13,096,800.00	7
2241420	B	GERARD AVE	METRO NORTH RR HUD	M	O	1	STATE	03/23/02	6.765	VGOOD	5063	\$7,290,720.00	4
2249360	R	GIFFORDS LANE	SIRT SOUTH SHORE	S	O	1	STATE	06/18/02	5.843	GOOD	3042	\$4,380,480.00	3
2243860	K	GLENMORE AVE	LIRR BAY RIDGE	N	O	2	STATE	07/16/02	4.087	FAIR	5700	\$8,208,000.00	16
2065940	Q	GRAND AVE	495I (L.I.E.)		A	2	STATE	06/22/00	5.208	GOOD	12376	\$17,821,440.00	2
2247440	Q	GRAND AVE	CONRAIL	C	O	1	STATE	07/03/01	4.396	FAIR	3400	\$4,896,000.00	5
2247180	Q	GRAND AVE	LIRR MAIN LINE	L	O	3	STATE	07/23/02	5.000	GOOD	7415	\$10,677,600.00	4
2242370	B	GRAND CONCOURSE	BEDFORD PARK BLVD		O	1	STATE	05/14/02	4.921	FAIR	8418	\$12,121,920.00	7
2242360	B	GRAND CONCOURSE	BURNSIDE AVE		O	2	STATE	09/29/00	4.588	FAIR	8400	\$12,096,000.00	5
2242299	B	GRAND CONCOURSE	E 138TH ST		O	1	STATE	06/04/01	5.600	GOOD	9500	\$13,680,000.00	1
2242259	B	GRAND CONCOURSE	E 161ST ST		O	1	STATE	10/10/00	3.500	FAIR	24100	\$34,704,000.00	4
2242280	B	GRAND CONCOURSE	E 167TH ST		O	2	STATE	08/21/02	4.578	FAIR	42900	\$61,776,000.00	4
2242300	B	GRAND CONCOURSE	E 170TH ST		O	2	STATE	07/01/02	4.789	FAIR	39300	\$56,592,000.00	4
2242319	B	GRAND CONCOURSE	E 174TH ST	T	O	1	STATE	05/15/02	4.066	FAIR	14900	\$21,456,000.00	4
2242329	B	GRAND CONCOURSE	E 175TH ST	T	O	1	STATE	09/12/00	4.466	FAIR	11900	\$17,136,000.00	4
2242380	B	GRAND CONCOURSE	E 204TH ST		O	1	STATE	06/05/01	5.828	GOOD	9272	\$13,351,680.00	7
2242330	B	GRAND CONCOURSE	E TREMONT AVE		O	1	STATE	10/19/01	6.483	VGOOD	11700	\$16,848,000.00	5
2242340	B	GRAND CONCOURSE	EAST KINGSBRIDGE		O	2	STATE	09/14/00	4.714	FAIR	16500	\$23,760,000.00	7
2241409	B	GRAND CONCOURSE	METRO NORTH RR HUD	TCM	O	1	STATE	03/19/02	3.843	FAIR	16100	\$23,184,000.00	4
2240390	KQ	GRAND ST BRIDGE	NEWTOWN CREEK		WMO	2	STATE	09/09/02	4.569	FAIR	5100	\$25,000,000.00	5
2249100	R	GRANITE AVE	B&O RAILROAD	O	O	4	STATE	04/10/02	6.237	VGOOD	7300	\$10,512,000.00	1
2249370	R	GREAVES AVE	SIRT SOUTH SHORE	S	O	3	STATE	07/11/01	7.000	VGOOD	6100	\$8,784,000.00	3
2240370	KQ	GREENPOINT AVE BRIDGE	NEWTOWN CREEK	L	WMO	12	STATE	12/20/01	5.666	GOOD	76106	\$109,592,640.00	2
2241860	B	GUN HILL RD	METRO NORTH RR HAR	M	O	2	STATE	03/15/02	4.279	FAIR	9000	\$12,960,000.00	12
2242430	B	GUN HILL ROAD	BRONX BLVD		O	4	STATE	07/12/00	5.052	GOOD	9400	\$13,536,000.00	12
2242440	B	GUN HILL ROAD	BRONX RIVER		WO	1	STATE	04/25/02	5.300	GOOD	8700	\$12,528,000.00	12
2241910	B	GUN HILL ROAD	NYCTA-DYRE AVE LN	T	O	1	STATE	07/21/02	6.906	VGOOD	75000	\$9,072,000.00	11
2231610	Q	GUY R. BREWER BLVD	BSOP		A	2	STATE	11/20/02	4.113	FAIR	7300	\$10,512,000.00	13
2249380	R	GUYON AVE	SIRT SOUTH SHORE	S	O	3	STATE	08/14/01	4.836	FAIR	6900	\$9,936,000.00	3
2240231	K	HAMILTON AVE BRIDGE	GOWANUS CANAL		WMO	3	STATE	08/07/02	4.236	FAIR	7300	\$10,512,000.00	7
2240232	K	HAMILTON AVE BRIDGE	GOWANUS CANAL		WMO	3	STATE	08/07/02	4.263	FAIR	7300	\$10,512,000.00	6
2065930	Q	HAMILTON PLACE	495I (L.I.E.)		A	2	STATE	07/30/02	6.402	VGOOD	11111	\$16,254,720.00	2
2249520	R	HANNAH ST	SIRT SOUTH SHORE	S	O	10	STATE	09/07/01	5.322	GOOD	10020	\$14,428,800.00	1
2249180	R	HARBOR ROAD	B&O RAILROAD	O	O	4	STATE	05/01/01	6.254	VGOOD	6615	\$9,525,600.00	1
2233059	M	HARLEM RIVER DRIVE	RAMP TO HRD N.B.		A	11	STATE	10/11/02	3.268	FAIR	51000	\$73,440,000.00	11
2231780	Q	HEMPSTEAD AVE	BCIP		A	2	STATE	06/12/02	4.225	FAIR	14200	\$20,448,000.00	13
2266149	Q	HEMPSTEAD AVE	CROSS ISLAND PKWY		A	2	STATE	07/11/02	4.076	FAIR	9500	\$13,680,000.00	13
2267250	M	HHP	AMTRAK 30TH ST LINE	A	A	55	STATE	07/22/02	3.435	FAIR	40000	\$57,600,000.00	7
2229530	B	HHP	BROADWAY		A	1	STATE	10/11/01	4.595	FAIR	7500	\$10,800,000.00	8
2229440	B	HHP	KAPPOCK ST		A	1	STATE	09/21/01	4.655	FAIR	3900	\$5,616,000.00	8
2266229	M	HHP	PED UNDERPASS @ 148 ST		A	1	STATE	04/08/02	5.620	GOOD	1800	\$2,592,000.00	9
2266230	M	HHP	PED UNDERPASS INWD PK		A	1	STATE	02/22/02	6.210	VGOOD	800	\$1,152,000.00	12
2266240	M	HHP	PED UNDERPASS INWD PK		A	1	STATE	03/11/02	5.761	GOOD	1100	\$1,584,000.00	12
2229309	M	HHP	RIVERSIDE PARK		A	1	STATE	02/25/02	5.266	GOOD	2400	\$3,456,000.00	7
2229339	M	HHP	ST CLAIR PLACE		A	64	STATE	04/14/02	4.014	FAIR	370000	\$532,800,000.00	9
2229349	M	HHP	W 158 ST	A	A	44	STATE	10/02/02	4.154	FAIR	140000	\$201,600,000.00	12
2229312	M	HHP NB	RAMP TO 96 ST		A	1	STATE	03/01/02	4.272	FAIR	2000	\$2,880,000.00	7
2229322	M	HHP NB	RAMP TO 96 ST		A	1	STATE	06/06/02	5.166	GOOD	2000	\$2,880,000.00	7
M00004	M	HHP ON/OFF RMP-79 EB	PEDESTRIAN PATH		A	1	CITY	07/24/01	4.933	FAIR	900	\$1,296,000.00	7

INVENTORY SORTED BY FEATURE CARRIED													
BIN	BORO	FEATURE CARRIED	FEATURE CROSSED	RAIL ROAD	BRIDGE TYPE	SPANS	RATING SOURCE	INSPECTION DATE	RATING	VERBAL RATING	DECK AREA	REPLACEMENT COST	CD
M00003	M	HHP ON/OFF RMP-79 WB	PEDESTRIAN PATH		A	1	CITY	01/18/02	4.767	FAIR	900	\$1,296,000.00	7
2229311	M	HHP SB	RAMP TO 96 ST		A	1	STATE	03/01/02	4.272	FAIR	2000	\$2,880,000.00	7
2229321	M	HHP SB	RAMP TO 96 ST		A	1	STATE	06/06/02	5.200	GOOD	2000	\$2,880,000.00	7
2229289	M	HHP VIADUCT	W 72 ST TO W 79 ST	A	A	145	STATE	09/23/02	3.298	FAIR	236100	\$339,984,000.00	7
2230000	K	HIGHLAND BLVD E.B.	JACKIE ROBINSON PKWY		A	1	STATE	04/23/02	4.833	FAIR	4900	\$7,056,000.00	5
2230220	K	HIGHLAND BLVD NB	VERMONT AVE		A	1	STATE	05/08/01	6.328	VGOOD	3995	\$5,752,800.00	5
2230010	K	HIGHLAND BLVD W.B.	JACKIE ROBINSON PKWY		A	1	STATE	04/24/02	5.100	GOOD	3500	\$5,040,000.00	5
2230020	K	HIGHLAND BLVD W.B.	JACKIE ROBINSON PKWY		A	2	STATE	04/26/02	4.973	FAIR	4700	\$6,768,000.00	5
2243780	K	HIGHLAWN AVE	BMT SEA BEACH	T	O	1	STATE	11/30/01	7.000	VGOOD	6960	\$16,272,000.00	11
2244120	K	HILL DRIVE	PROSPECT PK LAKE		WO	3	STATE	05/01/01	3.636	FAIR	7800	\$11,232,000.00	55
2231840	Q	HILLSIDE AVE	BCIP		A	2	STATE	06/28/02	4.184	FAIR	9672	\$13,927,680.00	13
2247320	Q	HONEYWELL ST	AMTRAK & LIRR YARD	AL	O	22	STATE	12/07/01	2.328	POOR	98300	\$141,552,000.00	2
2300130	Q	HOOK CREEK	HOOK CREEK BRIDGE		WO	3	STATE	07/18/01	6.474	VGOOD	18302	\$26,354,880.00	13
2232040	M	HOUSTON ST	FDR DRIVE		A	2	STATE	06/07/02	3.090	FAIR	11010	\$15,854,400.00	3
223204B	M	HOUSTON ST RAMP TO FDR	RELIEF		AR	4	STATE	03/21/02	4.416	FAIR	7642	\$11,004,480.00	3
2267240	M	HRD NB RAMP	HARLEM RIVER DR		A	51	STATE	11/26/02	2.930	POOR	112860	\$162,518,400.00	12
2249300	R	HUGUENOT AVE	SIRT SOUTH SHORE	S	O	2	STATE	08/02/01	4.818	FAIR	4900	\$7,056,000.00	3
2240450	Q	HUNTERS PT AVE BRIDGE	DUTCH KILLS		WMO	4	STATE	05/13/02	5.166	GOOD	11544	\$16,623,360.00	2
2241190	B	HUNTS POINT AVE	AMTRAK	A	O	1	STATE	06/06/02	5.250	GOOD	13700	\$19,728,000.00	2
2241959	B	HUTCHINSON RVR PKWY	AMTRAK	A	O	1	STATE	06/21/02	6.067	VGOOD	15444	\$22,239,360.00	10
2075859	B	HUTCHINSON RVR PKWY	HUTCHINSON RIVER		WMA	7	STATE	10/13/00	5.375	GOOD	60500	\$87,120,000.00	10
2249810	R	HYLAN BLVD	LEMON CREEK		WO	1	STATE	04/12/02	6.625	VGOOD	11400	\$16,416,000.00	3
2248299	Q	INTER PKWY-UNION TPK	AUSTIN ST		O	1	STATE	03/22/02	4.750	FAIR	5900	\$8,496,000.00	9
2245300	M	INWOOD HILL PK FTBR	AMTRAK 30 ST BRANCH	A	O-PED	6	CITY	09/30/02	4.361	FAIR	700	\$1,008,000.00	12
2246690	M	ISHAM PK VEHICULR	HARLEM RIVER INLET		O	1	STATE	11/12/02	6.652	VGOOD	700	\$1,008,000.00	12
2230099	Q	JACKIE ROBINSON PKWY	CYPRESS HILLS CEMETRY		A	1	STATE	01/17/02	5.482	GOOD	4200	\$6,048,000.00	5
2230179	Q	JACKIE ROBINSON PKWY	METROPOLITAN AVE		A	2	STATE	02/19/02	5.321	GOOD	8673	\$12,489,120.00	82
2247260	Q	JACKSON AVE	LIRR,AMT,CON NE	L	O	1	STATE	11/04/02	6.183	VGOOD	4517	\$6,504,480.00	2
2231819	Q	JAMAICA AVE	BCIP		A	2	STATE	03/26/02	4.727	FAIR	11500	\$16,560,000.00	13
2230287	B	JEROME AVE	MOSHOLU PARKWAY	T	A	3	STATE	06/25/01	5.052	GOOD	11800	\$16,992,000.00	7
2249070	R	JOHN ST	B&O RAILROAD	O	O-PED	3	CITY	02/13/01	6.806	VGOOD	5800	\$8,352,000.00	1
2247480	Q	JUNIPER BLVD SO	CONRAIL	C	O	1	STATE	07/06/01	5.833	GOOD	8500	\$12,240,000.00	5
2230380	K	KANE ST	2781 (B.Q.E.)		A	2	STATE	04/10/02	4.417	FAIR	5000	\$7,200,000.00	6
2243770	K	KINGS HIGHWAY	BMT SEA BEACH	T	O	1	STATE	11/26/01	6.714	VGOOD	5032	\$17,280,000.00	11
2231449	K	KNAPP ST	BSHP		A	1	STATE	04/30/02	4.593	FAIR	9500	\$13,680,000.00	15
2241169	B	LAFAYETTE AVE	AMTRAK	A	O	1	STATE	06/28/02	5.904	GOOD	12000	\$17,280,000.00	2
2249110	R	LAKE AVE	B&O RAILROAD	O	O	3	STATE	04/23/01	6.000	GOOD	5900	\$8,496,000.00	1
2247240	Q	LEFFERTS BLVD	LIRR MAIN LINE	L	O	3	STATE	09/05/01	5.972	GOOD	5460	\$7,862,400.00	9
2241139	B	LEGGETT AVE	AMTRAK	A	O	3	STATE	06/28/02	4.690	FAIR	28300	\$40,752,000.00	2
2243850	K	LIBERTY AVE	LIRR BAY RIDGE	N	O	4	STATE	10/03/01	4.191	FAIR	6400	\$9,216,000.00	16
2249460	R	LINCOLN AVE	SIRT SOUTH SHORE	S	O	1	STATE	08/23/01	5.807	GOOD	4500	\$6,480,000.00	2
2243190	K	LINCOLN PLACE	FRANKLIN SHUTTLE	T	O	1	STATE	06/24/02	7.000	VGOOD	2460	\$4,896,000.00	9
2243010	K	LINCOLN ROAD	BMT SUBWAY, BRIGHTON	T	O	4	STATE	07/03/02	4.250	FAIR	6100	\$8,784,000.00	55
2231750	Q	LINDEN BLVD	BCIP		A	2	STATE	03/21/02	4.477	FAIR	6700	\$9,648,000.00	13
2248040	Q	LINDEN BLVD	CONDUIT AVE		O	1	STATE	05/23/02	5.233	GOOD	3352	\$4,826,880.00	10
2243910	K	LIVONIA AVE PED BRDG	LIRR BAY RIDGE LINE	N	O-PED	3	CITY	01/18/03	5.375	GOOD	2500	\$3,600,000.00	16
2241159	B	LONGWOOD AVE	AMTRAK	A	O	2	STATE	06/04/02	6.041	VGOOD	10625	\$15,300,000.00	2
1240090	BM	MACOMBS DAM BRIDGE	HARLEM RIVER		WMO	52	STATE	11/18/02	2.722	POOR	139100	\$200,304,000.00	10
2240079	BM	MADISON AVE BRIDGE	HARLEM RIVER		WMO	31	STATE	08/19/02	5.666	GOOD	80000	\$115,200,000.00	11
2249210	R	MAIN ST PED BRDG	SIRT SOUTH SHORE	S	O-PED	9	CITY	05/15/02	4.684	FAIR	400	\$576,000.00	3
2240027	KM	MANHATTAN BRIDGE(LL)	EAST RIVER	T	WEO	23	STATE	11/17/00	3.472	FAIR	616390	\$887,601,600.00	3
2240028	KM	MANHATTAN BRIDGE(UL)	NYCTA TRACKS-BMT	T	WEO	43	STATE	10/16/00	3.500	FAIR	587424	\$845,890,560.00	3
2229480	B	MANHATTAN COLL PKWY	HHP		A	3	STATE	06/26/01	4.184	FAIR	6200	\$8,928,000.00	8
2230190	Q	MARKWOOD ROAD	JACKIE ROBINSON PKWY		A	1	STATE	04/19/02	5.388	GOOD	4400	\$6,336,000.00	82
2249760	R	MARTLINGS AVE	RICHMOND LAKE DAM		WO	2	STATE	05/11/01	4.933	FAIR	7000	\$10,080,000.00	1
2269030	B	MATTHEWSON ROAD	MAC CRACKEN AVE		O	15	STATE	10/18/00	3.758	FAIR	14880	\$21,427,200.00	7
2243410	K	MCDONALD AVE	LIRR BAY RIDGE	N	O	1	STATE	05/27/02	5.421	GOOD	2760	\$3,974,400.00	12
2241110	B	MELROSE AVE	CONRAIL PT MORRIS	C	O	8	STATE	08/06/01	6.208	VGOOD	37854	\$54,509,760.00	3
2231710	Q	MERRICK BLVD	BLP E.B.		A	1	STATE	05/07/02	4.533	FAIR	6000	\$8,640,000.00	13
2231720	Q	MERRICK BLVD	BLP W.B.		A	1	STATE	05/20/02	4.200	FAIR	6000	\$8,640,000.00	13
2247500	Q	METROPOLITAN AVE	CONRAIL	C	O	1	STATE	07/31/01	4.633	FAIR	18650	\$26,856,000.00	5
2240290	K	METROPOLITAN AVE	ENGLISH KILLS		WMO	5	STATE	07/02/01	4.186	FAIR	15245	\$21,952,800.00	1
1247560	Q	METROPOLITAN AVE	LIRR MONTAUK DIV	L	O	2	STATE	08/27/02	3.888	FAIR	20900	\$30,096,000.00	5
2249470	R	MIDLAND AVE	SIRT SOUTH SHORE	S	O	1	STATE	08/27/01	5.634	GOOD	3000	\$4,320,000.00	2
2257569	M	MILLER HIGHWAY	TERRAIN	A	63	STATE	08/28/01	5.070	GOOD	287539	\$414,056,160.00	7	
2249530	R	MINTHORNE ST PED BRDG	SIRT SOUTH SHORE	S	O-PED	23	CITY	09/13/02	6.510	VGOOD	1600	\$2,304,000.00	1
2243240	K	MONTGOMERY ST	FRANKLIN SHUTTLE	T	O	1	STATE	11/04/01	6.627	VGOOD	2030	\$3,168,000.00	9
2249090	R	MORNINGSTAR ROAD	B&O RAILROAD	O	O	4	STATE	04/24/01	5.508	GOOD	7900	\$11,376,000.00	1
2268930	M	MORRIS ST PED BRDG	BKLN-BATTERY TUNN PLZ		A-PED	3	CITY	06/13/02	4.535	FAIR	1200	\$1,728,000.00	1
2230250	B	MOSHOLU PARKWAY	BRONX RIVER		A	5	STATE	01/28/02	4.263	FAIR	16300	\$23,472,000.00	27
2230300	B	MOSHOLU PARKWAY	CONRAIL (ABANDONED)	C	A	1	STATE	09/18/00	4.229	FAIR	5200	\$7,488,000.00	26
2230290	B	MOSHOLU PARKWAY	EQUESTRIAN PATH		A	1	STATE	01/29/02	4.724	FAIR	4300	\$6,192,000.00	26
2230260	B	MOSHOLU PARKWAY	METRO NORTH	M	A	1	STATE	03/16/02	6.484	VGOOD	8880	\$12,787,200.00	27
2230310	B	MOSHOLU PARKWAY	SB RAMP TO HHP		A	2	STATE	10/30/01	5.243	GOOD	7400	\$10,656,000.00	26
2230270	B	MOSHOLU PARKWAY	WEBSTER AVE		A	1	STATE	04/12/01	6.015	VGOOD	8480	\$12,211,200.00	27
2247110	Q	MURRAY ST	LIRR N SIDE DIV	L	O	1	STATE	07/24/01	5.555	GOOD	4000	\$5,760,000.00	7
2247620	Q	MYRTLE AVE	ABANDONED LIRR	L	O	3	STATE	03/27/02	5.250	GOOD	6725	\$9,684,000.00	4
2230120	Q	MYRTLE AVE	JACKIE ROBINSON PKWY		A	1	STATE	04/24/02	5.611	GOOD	6400	\$9,216,000.00	82
2231670	Q	N CONDUIT AVE W.B.	BLP E.B.		A	1	STATE	01/28/02	4.916	FAIR	4000	\$5,760,000.00	13
2231680	Q	N CONDUIT AVE WB	BLP W.B.		A	2	STATE	02/11/02	4.931	FAIR	6500	\$9,360,000.00	13
205580A	Q	N.BLVD WB TO 678I SB	VACANT LAND		AR	16	STATE	10/03/02	5.571	GOOD	8600	\$12,384,000.00	7
2249350	R	NELSON AVE PED BRDG	SIRT SOUTH SHORE	S	O-PED	1	CITY	06/14/03	5.176	GOOD	300	\$432,000.00	3
1067150													

INVENTORY SORTED BY FEATURE CARRIED													
BIN	BORO	FEATURE CARRIED	FEATURE CROSSED	RAIL ROAD	BRIDGE TYPE	SPANS	RATING SOURCE	INSPECTION DATE	RATING	VERBAL RATING	DECK AREA	REPLACEMENT COST	CD
2240440	Q	NORTHERN BLVD	ALLEY CREEK		WO	2	STATE	06/10/02	5.000	GOOD	8300	\$11,952,000.00	11
2231870	Q	NORTHERN BLVD	BCIP		A	2	STATE	09/03/02	6.569	VGOOD	8951	\$12,816,000.00	11
2055802	Q	NORTHERN BLVD E.B.	FLUSHING RIVER		WO	40	STATE	09/18/02	4.507	FAIR	78894	\$113,607,360.00	7
2055801	Q	NORTHERN BLVD W.B.	FLUSHING RIVER		WO	40	STATE	09/18/02	4.816	FAIR	71900	\$103,536,000.00	7
2243500	K	NOSTRAND AVE	LIRR BAY RIDGE	N	O	2	STATE	07/11/02	5.186	GOOD	4320	\$6,220,800.00	14
2240138	BM	NYCTA IRT	HARLEM RVR/BROADWAY	T	WMO	3	STATE	10/18/01	4.588	FAIR	38100	\$54,864,000.00	12
2243480	K	OCEAN AVE	LIRR BAY RIDGE	N	O	2	STATE	07/03/02	4.859	FAIR	5000	\$7,200,000.00	14
2240320	K	OCEAN AVE PED BRDG	SHEEPSHEAD BAY		WO-PED	30	CITY	03/28/02	4.175	FAIR	4000	\$5,760,000.00	15
2243439	K	OCEAN PKWY	LIRR BAY RIDGE	N	O	1	STATE	06/28/02	4.959	FAIR	7000	\$10,080,000.00	12
2249269	R	PAGE AVE	SIRT SOUTH SHORE	S	O	4	STATE	07/26/01	6.361	VGOOD	30420	\$43,804,800.00	3
2245470	M	PARK AVE N.B	E 45TH ST		O	1	STATE	04/24/02	4.864	FAIR	2400	\$3,456,000.00	5
2245460	M	PARK AVE S.B.	E 45TH ST		O	1	STATE	05/04/02	4.945	FAIR	2400	\$3,456,000.00	5
2246550	M	PARK AVE VIADUCT	E 42ND ST		O	10	STATE	10/30/02	4.597	FAIR	19600	\$28,224,000.00	6
2247600	Q	PARK LANE SOUTH	LIRR MONTAUK DIV	AL	O	1	STATE	07/31/02	7.000	VGOOD	3024	\$8,496,000.00	9
2242099	B	PARK ROAD (204TH ST)	BRONX RIVER		WO	1	STATE	08/28/02	4.172	FAIR	4700	\$6,768,000.00	27
224001A	M	PARK ROW TO BKLN	WILLIAM ST N.B.		OE	3	STATE	05/01/02	4.138	FAIR	8685	\$12,506,400.00	1
2243020	K	PARKSIDE AVE	BMT SUBWAY, BRIGHTON	T	O	6	STATE	07/10/02	4.217	FAIR	48700	\$70,128,000.00	14
2247060	Q	PARSONS BLVD	LIRR N SIDE DIV	L	O	1	STATE	08/02/02	5.450	GOOD	4200	\$6,048,000.00	7
224001C	M	PEARL ST TO BKLN	LAND ADJ TO BRDG		OE	12	STATE	04/17/02	3.711	FAIR	6489	\$9,344,160.00	3
224001F	M	PEARL ST TO FDR DR	LAND ADJ TO BRDG		OE	3	STATE	04/05/02	5.309	GOOD	5200	\$7,488,000.00	1
2246090	M	PED BRDG OPP 65 ST	TRANSVERSE RD #1		O-PED	1	CITY	03/30/02	4.655	FAIR	2300	\$3,312,000.00	64
2245400	M	PED BRDG W OF 8TH AV	W 155TH ST		O-PED	1	CITY	11/20/00	1.000	POOR	400	\$576,000.00	10
2247630	Q	PED BRG NEAR UNION TPK	ABANDONED LIRR		O-PED	8	CITY	07/25/02	5.154	GOOD	900	\$1,296,000.00	5
2246440	M	PED IN CTR OF PK	TRANSVERSE RD NO.2		O-PED	1	CITY	10/12/02	4.172	FAIR	5900	\$8,496,000.00	64
2246620	M	PEDESTRIAN BRIDGE	E 128TH ST		O-PED	18	CITY	04/24/02	4.717	FAIR	2300	\$3,312,000.00	11
2246030	M	PEDESTRIAN BRIDGE	POND		O-PED	1	CITY	07/12/02	4.448	FAIR	1400	\$2,016,000.00	64
M00001	M	PEDESTRIAN TUNNEL	BROADWAY TO		O-PED	1	CITY	10/25/02	4.556	FAIR	2000	\$2,880,000.00	12
2231519	K	PENNSYLVANIA AVE	BSHP		A	2	STATE	05/18/01	6.277	VGOOD	6191	\$8,915,040.00	56
2243870	K	PITKIN AVE	LIRR BAY RIDGE	N	O	3	STATE	07/18/02	4.294	FAIR	5600	\$8,064,000.00	16
2243210	K	PRESIDENT ST	FRANKLIN SHUTTLE	T	O	2	STATE	06/26/02	5.161	GOOD	2500	\$3,600,000.00	9
2232167	M	PROMENADE OVER FDR	FDR/E79TH ST-E91ST ST		A-PED	53	STATE	11/12/01	3.285	FAIR	93000	\$133,920,000.00	8
2244010	K	PROSPECT PK E DRIVE	ENDALE ARCH E DRIVE		O	1	CITY	05/07/02	4.367	FAIR	900	\$1,296,000.00	55
2268760	M	PS-5 PEDESTRIAN BR.	TENTH AVENUE		O-PED	5	CITY	06/19/01	6.592	VGOOD	1500	\$2,160,000.00	12
2240639	KQ	PULASKI BRIDGE	NEWTOWN CREEK		WMO	48	STATE	06/11/02	5.211	GOOD	205770	\$296,308,800.00	2
2230530	Q	QUEENS BLVD	2781 (B.Q.E.)		A	2	STATE	08/23/02	4.680	FAIR	23500	\$33,840,000.00	2
2230869	Q	QUEENS BLVD	ACCESS RD BQE S.B.		A	1	STATE	07/24/02	4.204	FAIR	7900	\$11,376,000.00	2
2247310	Q	QUEENS BLVD	AMTRAK & LIRR YARD	L	O	19	STATE	10/12/01	3.722	FAIR	92400	\$133,056,000.00	2
2230209	Q	QUEENS BLVD	JACKIE ROBINSON PKWY	T	A	5	STATE	06/18/02	4.698	FAIR	90000	\$129,600,000.00	9
2240047	MQ	QUEENSBORO BRIDGE(LL)	EAST RIVER	L	WEO	53	STATE	12/20/00	4.861	FAIR	626900	\$902,736,000.00	6
2240048	MQ	QUEENSBORO BRIDGE(UL)	EAST RIVER-LL		WEO	37	STATE	12/20/00	4.471	FAIR	322300	\$464,112,000.00	6
222933A	M	RAMP FROM S.B. HHP	W 135 ST		AR	9	STATE	07/11/02	4.746	FAIR	12900	\$18,576,000.00	9
223201D	M	RAMP TO N.B. FDR DRIVE	FDR & SOUTH ST.		AR	22	STATE	06/10/02	5.491	GOOD	15825	\$22,788,000.00	1
222934A	M	RAMP TO N.B. HHP	AMTRAK WEST SIDE	A	AR	26	STATE	09/24/02	3.666	FAIR	10800	\$15,552,000.00	12
222933B	M	RAMP TO N.B. HHP	W 135 ST		AR	14	STATE	03/29/02	4.422	FAIR	14400	\$20,736,000.00	9
2249270	R	RICHMOND VALLY ROAD	SIRT SOUTH SHORE	S	O	4	STATE	08/21/01	5.327	GOOD	9300	\$13,392,000.00	3
2240350	R	RICHMOND AVE	RICHMOND CREEK		WO	3	STATE	07/24/01	6.152	VGOOD	32589	\$46,928,160.00	2
2244150	K	RIDGE BLVD	SHORE RD DRIVE		O	1	STATE	05/10/01	7.000	VGOOD	4350	\$10,080,000.00	10
2240660	Q	RIKERS ISLAND BRIDGE	RIKERS ISL CHANNEL		WO	56	STATE	09/06/01	4.647	FAIR	183100	\$263,664,000.00	1
2241430	B	RIVER AVE	METRO NORTH RR HUD	M	O	1	STATE	11/02/01	6.421	VGOOD	5040	\$7,257,600.00	4
2229510	B	RIVERDALE AVE	HHP		A	2	STATE	10/09/01	4.052	FAIR	5200	\$7,488,000.00	8
2246660	M	RIVERSIDE DRIVE	W 125TH ST & OTHERS		O	27	STATE	07/03/01	4.500	FAIR	148300	\$213,552,000.00	9
2246980	M	RIVERSIDE DRIVE	W 138TH ST		O	1	STATE	04/23/02	4.900	FAIR	6700	\$9,648,000.00	9
2267130	M	RIVERSIDE DRIVE	W 145TH ST		O	1	STATE	04/02/01	4.866	FAIR	5800	\$8,352,000.00	9
2246720	M	RIVERSIDE DRIVE	W 158TH ST		O	77	STATE	08/30/01	3.541	FAIR	181400	\$261,216,000.00	9
2246970	M	RIVERSIDE DRIVE	W 96TH ST		O	3	STATE	10/16/02	5.352	GOOD	10600	\$15,264,000.00	7
2248369	Q	ROCKAWAY BLVD	THURSTON BASIN		WO	2	STATE	09/17/02	5.263	GOOD	6000	\$8,640,000.00	83
2230587	Q	ROOSEVELT AVE	2781 (B.Q.E.)		A	2	STATE	03/28/02	4.647	FAIR	6600	\$9,504,000.00	2
2240507	Q	ROOSEVELT AVE	6781 - VAN WYCK EXPWY		WA	27	STATE	11/13/02	3.380	FAIR	84424	\$121,570,560.00	81
2247380	Q	ROOSEVELT AVE	CONRAIL HELLGATE	C	O	2	STATE	09/23/02	5.041	GOOD	5200	\$7,488,000.00	2
2267160	Q	ROOSEVELT AVE	FLUSHING MDW PK ROAD		O	4	STATE	06/12/01	4.746	FAIR	7280	\$10,483,200.00	84
2240640	MQ	ROOSEVELT ISLAND	E. RIVER E. CHANNEL		WMO	8	STATE	06/14/02	4.291	FAIR	36500	\$52,560,000.00	8
2249420	R	ROSE AVE	SIRT SOUTH SHORE	S	O	2	STATE	07/30/01	5.712	GOOD	3800	\$5,472,000.00	2
2249410	R	ROSS AVE	SIRT SOUTH SHORE	S	O	2	STATE	07/27/01	5.500	GOOD	3800	\$5,472,000.00	2
2248200	Q	RUST ST	FLUSHING AVE		O	1	STATE	06/06/01	5.546	GOOD	2900	\$4,176,000.00	5
2231560	Q	S CONDUIT BLVD	BSOP		A	2	STATE	05/15/02	5.690	GOOD	15776	\$22,717,440.00	10
2242210	B	S OF ALLERTON AVE	BRONX RIVER		WO	3	STATE	05/17/02	4.763	FAIR	6200	\$8,928,000.00	27
2230370	K	SACKETT ST	2781 (B.Q.E.)		A	2	STATE	04/09/02	4.641	FAIR	5000	\$7,200,000.00	6
226771D	M	SB HHP RAMP TO 79 ST	79 ST BT BASIN GAR		AR	4	STATE	05/22/01	4.370	FAIR	2601	\$3,745,440.00	7
2244470	K	SEELEY ST	PROSPECT AVE		O	1	STATE	05/09/01	4.100	FAIR	7700	\$11,088,000.00	7
2249290	R	SEGUINE AVE	SIRT SOUTH SHORE	S	O	1	STATE	07/31/01	6.468	VGOOD	2200	\$3,168,000.00	3
2248240	Q	SERVICE RD TURNAROUND	OVER FLUSHING AVE		O	1	STATE	05/22/01	5.186	GOOD	2900	\$4,176,000.00	5
2241390	B	SHORE RD CIRCLE	AMTRAK	A	O	2	STATE	06/29/01	3.253	FAIR	4800	\$6,912,000.00	10
2240200	B	SHORE ROAD	HUTCHINSON RIVER		WMO	7	STATE	10/31/00	3.985	FAIR	4800	\$120,000,000.00	28
2249120	R	SIMONSON AVE	B&O RAILROAD	O	O	3	STATE	04/30/01	6.111	VGOOD	5819	\$8,379,360.00	1
2249860	R	SLATER BLVD	NEW CREEK		WO	1	STATE	04/20/01	4.264	FAIR	3500	\$5,040,000.00	2
2249200	R	SOUTH AVE	B&O RAILROAD	O	O	3	STATE	08/10/01	7.000	VGOOD	8322	\$14,544,000.00	1
2244440	K	SOUTH OF TILLARY ST	NAVY ST		O-PED	1	CITY	05/20/02	4.244	FAIR	6200	\$8,928,000.00	2
2242029	B	SOUTHERN BLVD	BRONX PELHAM PKWY		O	2	STATE	06/04/02	4.789	FAIR	12900	\$18,576,000.00	27
2242220	B	SOUTHERN BLVD	BRONX RIVER		WO	2	STATE	04/23/02	4.210	FAIR	4800	\$6,912,000.00	27
2241080	B	SOUTHERN BLVD	CONRAIL PT MORRIS	C	O	1	STATE	09/14/00	4.185	FAIR	3900	\$5,616,000.00	1
2231630	Q	SPRINGFIELD BLVD	BSOP		A	2	STATE	06/03/02	4.681	FAIR	8500	\$12,240,000.00	13
2268770	Q	SPRINGFIELD BLVD	EQUES. PATH (ABAND.)		O	1	STATE	06/29/01	4.777	FAIR	1470	\$2,116,800.00	13
2243180	K	ST JOHNS PLACE	FRANKLIN SHUTTLE	T	O	1	STATE	11/03/01	6.796	VGOOD	2200	\$3,168,000.00	9
2241700	B	ST PAULS PL PED BRDG	METRO NORTH RR HAR	M	O-PED	2	CITY	08/29/02	6.296	VGOOD	600	\$864,000.00	3
2241060	B	ST. MARYS & CONCORD	CONRAIL PT MORRIS	C	O	1	STATE	09/12/00	5.333	GOOD	4500	\$6,480,000.00	1

INVENTORY SORTED BY FEATURE CARRIED													
BIN	BORO	FEATURE CARRIED	FEATURE CROSSED	RAIL ROAD	BRIDGE TYPE	SPANS	RATING SOURCE	INSPECTION DATE	RATING	VERBAL RATING	DECK AREA	REPLACEMENT COST	CD
2230610	Q	STEINWAY ST	2781 E.B. (B.Q.E.)		A	1	STATE	02/13/02	4.027	FAIR	4200	\$6,048,000.00	1
2230600	Q	STEINWAY ST	2781 W.B. (B.Q.E.)		A	1	STATE	02/14/02	4.333	FAIR	4200	\$6,048,000.00	1
2243170	K	STERLING PLACE	FRANKLIN SHUTTLE	T	O	1	STATE	11/06/01	6.593	VGOOD	2300	\$3,312,000.00	8
223201C	M	STH ST RMP TO FDR	SOUTH ST		AR	8	STATE	04/02/02	4.701	FAIR	39150	\$56,376,000.00	1
223201B	M	STH ST RMP TO FDR S.B.	SOUTH ST		AR	10	STATE	03/07/02	3.925	FAIR	44625	\$64,260,000.00	1
2240540	K	STILLWELL AVE	CONEY ISLAND CRK		WO	2	STATE	06/18/01	6.097	VGOOD	17000	\$24,480,000.00	13
2230350	K	SUMMIT ST PED BRDG	2781 (B.Q.E.)		A-PED	2	STATE	04/04/02	4.714	FAIR	1400	\$2,016,000.00	6
2231650	Q	SUNRISE HWY W.B.	BLP E.B.		A	1	STATE	04/23/02	4.622	FAIR	4100	\$5,904,000.00	13
2231660	Q	SUNRISE HWY W.B.	BLP W.B.		A	2	STATE	06/26/02	4.531	FAIR	5350	\$7,704,000.00	13
2231800	Q	SUPERIOR ROAD	BCIP		A	2	STATE	05/07/02	4.227	FAIR	7000	\$10,080,000.00	13
2243890	K	SUTTER AVE	LIRR BAY RIDGE	N	O	3	STATE	10/09/01	4.117	FAIR	5400	\$7,776,000.00	16
2241040	B	THIRD AVE	CONRAIL PT MORRIS	C	O	1	STATE	09/08/00	4.625	FAIR	2700	\$3,888,000.00	1
2240310	K	THIRD AVE	GOWANUS CANAL		WO	1	STATE	06/26/01	4.545	FAIR	3200	\$4,608,000.00	6
2240069	BM	THIRD AVE BRIDGE	HARLEM RIVER		WMO	32	STATE	09/04/02	3.152	FAIR	79950	\$115,128,000.00	11
2240250	K	THIRD ST	GOWANUS CANAL		WMO	5	STATE	06/22/01	4.958	FAIR	4900	\$15,000,000.00	6
2247300	Q	THOMPSON AVE	AMTRAK YARD	L	O	14	STATE	08/18/00	5.527	GOOD	61280	\$88,243,200.00	2
2241170	B	TIFFANY ST	AMTRAK	A	O	1	STATE	08/01/01	5.941	GOOD	7267	\$10,464,480.00	2
224004H	Q	TO 21ST ST FROM NY	22ND ST		OE	34	STATE	11/02/00	4.211	FAIR	48100	\$69,264,000.00	2
224001B	M	TO BKLN FRM FDR	FRANKFRT & CITY		OE	31	STATE	04/24/02	4.037	FAIR	51400	\$74,016,000.00	1
224005B	B	TO BRUCKNER BLVD	RELIEF		OR	5	STATE	09/27/01	4.208	FAIR	12100	\$17,424,000.00	1
224006A	B	TO BRUCKNER BLVD	RELIEF		OR	11	STATE	05/20/02	2.966	POOR	11100	\$15,984,000.00	1
224004B	M	TO E 60TH ST FROM QNS	FIRST AVE		OE	13	STATE	11/26/02	5.791	GOOD	14800	\$21,312,000.00	6
224004C	M	TO E 62ND ST FROM QNS	E 60TH ST		OE	10	STATE	11/27/02	4.984	FAIR	16720	\$24,076,800.00	6
224001D	M	TO FDR DR N.B.	PEARL STREET		OE	30	STATE	05/08/01	5.358	GOOD	49600	\$71,424,000.00	1
2245480	M	TO GWB OPP W 171ST ST	RIVERSIDE DRIVE		O	1	STATE	09/03/02	5.333	GOOD	10800	\$15,552,000.00	12
224007A	M	TO MADISON AVENUE	RELIEF		OR	9	STATE	08/06/02	5.704	GOOD	22600	\$32,544,000.00	11
224004E	Q	TO NY FR THOMSON AVE	JACKSON AVE		OE	64	STATE	12/15/00	3.886	FAIR	104600	\$150,624,000.00	2
224004G	Q	TO NY FROM 11TH ST	TERRAIN (CHAMBER)		OE	36	STATE	10/30/02	4.634	FAIR	8360	\$12,038,400.00	1
224004F	Q	TO NY FROM 21ST ST	21ST ST (QUEENS)		OE	63	STATE	12/15/00	4.439	FAIR	63310	\$91,166,400.00	2
224001G	M	TO PARK ROW	ROSE ST		OE	11	STATE	07/14/01	4.736	FAIR	16551	\$23,833,440.00	1
224001E	M	TO PEARL ST	LAND ADJ TO BRDG		OE	3	STATE	04/03/01	5.394	GOOD	5300	\$7,632,000.00	6
224004A	M	TO QNS FRM E 59TH ST	FIRST AVE		OE	13	STATE	11/25/02	5.788	GOOD	14800	\$21,312,000.00	6
224004D	M	TO QNS FROM E 58TH ST	E 59TH ST		OE	12	STATE	11/22/02	4.584	FAIR	11781	\$16,964,640.00	6
224004I	Q	TO THOMSON AVE FROM NY	JACKSON AVE		OE	38	STATE	11/12/02	5.245	GOOD	59100	\$85,104,000.00	2
2249040	R	TOMPKINS AVE	B&O RR (ABANDONED)		O	1	STATE	04/09/02	6.437	VGOOD	5096	\$7,338,240.00	1
2249840	R	TOMPKINS AVE	GREENFIELD AVE		O	1	STATE	04/15/02	5.276	GOOD	2562	\$3,689,280.00	1
2249510	R	TOMPKINS AVE	WILLOW AVE, SIRT	S	O	2	STATE	06/20/02	5.525	GOOD	5378	\$7,744,320.00	1
2249230	R	TRACY AVE PED BRDG	SIRT SOUTH SHORE	S	O-PED	9	CITY	05/28/02	3.372	FAIR	200	\$288,000.00	3
2246410	M	TRANSVERSE RD. #1	PED WALK NEAR 5 AV		O	1	STATE	03/15/02	4.363	FAIR	2000	\$2,880,000.00	8
2249870	R	TRAVIS AVE	MAIN CREEK		WO	1	STATE	06/17/02	4.218	FAIR	1700	\$2,448,000.00	2
2246560	M	TUDOR CITY PLACE	E 42ND ST		O	1	STATE	04/25/02	5.055	GOOD	6600	\$9,504,000.00	6
2249170	R	UNION AVE	B&O RAILROAD	O	O	4	STATE	05/07/01	5.425	GOOD	6500	\$9,360,000.00	1
2230360	K	UNION ST	2781 (B.Q.E.)		A	2	STATE	04/05/02	4.539	FAIR	5000	\$7,200,000.00	6
2243200	K	UNION ST	FRANKLIN SHUTTLE	T	O	2	STATE	06/25/02	5.047	GOOD	4100	\$5,904,000.00	9
2240270	K	UNION ST	GOWANUS CANAL		WMO	5	STATE	06/25/02	4.236	FAIR	4900	\$15,000,000.00	6
2247040	Q	UNION ST	LIRR N SIDE DIV	L	O	1	STATE	07/17/01	6.390	VGOOD	3313	\$4,770,720.00	7
2231850	Q	UNION TPKE	BCIP		A	2	STATE	09/13/02	4.318	FAIR	13600	\$19,584,000.00	13
2248129	Q	UNION TPKE	CREEDMOORE HOSP RD		O	1	STATE	05/25/01	5.166	GOOD	3500	\$5,040,000.00	13
2230180	Q	UNION TPKE	JACKIE ROBINSON PKWY		A	1	STATE	04/09/02	5.984	GOOD	5359	\$7,716,960.00	82
2241330	B	UNIONPORT ROAD	AMTRAK	A	O	1	STATE	06/19/02	4.875	FAIR	4400	\$6,336,000.00	9
2246570	M	UNITED NATIONS PL	FIRST AVE TUNNEL		OT	2	STATE	10/31/02	5.000	GOOD	92200	\$132,768,000.00	6
2231910	Q	UTOPIA PKWY	BCIP		A	2	STATE	03/14/02	5.136	GOOD	7200	\$10,368,000.00	7
2229550	B	VAN CRTLDT EQUES	HHP		A-PED	2	CITY	10/23/02	4.821	FAIR	2100	\$3,024,000.00	26
2229540	B	VAN CRTLDT PARK	HHP		A-PED	2	CITY	10/23/02	4.565	FAIR	3900	\$5,616,000.00	26
2249130	R	VAN NAME AVE	B&O RAILROAD	O	O	3	STATE	04/11/02	5.389	GOOD	5474	\$7,882,560.00	1
2249140	R	VAN PELT AVE	B&O RAILROAD	O	O	3	STATE	04/27/01	5.779	GOOD	5000	\$7,200,000.00	1
2246670	M	W 134 ST VIADUCT	RIVERSIDE DRIVE		O	3	STATE	06/15/01	5.000	GOOD	7927	\$11,414,880.00	9
2245230	M	W 148TH ST PED BRDG	AMTRAK 30 ST BRANCH	A	O-PED	3	CITY	09/07/01	3.692	FAIR	1100	\$1,584,000.00	9
2246710	M	W 153 ST	A.C. POWELL BLVD		O	1	STATE	04/10/02	4.388	FAIR	3082	\$4,438,080.00	10
2245290	M	W 155TH ST PED BRDG	AMTRAK 30 ST BRANCH	A	O-PED	3	CITY	09/09/02	3.646	FAIR	800	\$1,152,000.00	9
2245250	M	W 158TH ST	AMTRAK 30 ST BRANCH	A	O	7	STATE	08/14/01	6.430	VGOOD	29170	\$42,004,800.00	12
2245260	M	W 173RD ST PED BRDG	AMTRAK 30 ST BRANCH	A	O-PED	2	CITY	10/15/02	4.657	FAIR	1500	\$2,160,000.00	12
2246600	M	W 176TH ST PED BRDG	APPROACH TO G.W.B.		O-PED	1	CITY	03/14/02	4.517	FAIR	1200	\$1,728,000.00	12
2246489	M	W 181 ST	RAMP TO WASH BR		O	1	STATE	03/28/02	4.633	FAIR	8200	\$11,808,000.00	12
2229400	M	W 181ST ST PED BRDG	HHP N.B.		A-PED	6	CITY	01/22/02	4.338	FAIR	1500	\$2,160,000.00	12
2241940	B	W 205TH ST	NYCTA IND YARDS	T	O	4	STATE	11/06/00	6.666	VGOOD	32508	\$54,432,000.00	7
2240120	BM	W 207TH/W FORDHAM RD	HARLEM RIVER		WMO	5	STATE	05/21/02	5.666	GOOD	29682	\$42,742,080.00	12
2241489	B	W 225TH ST	CONRAIL PUTNAM	C	O	2	STATE	07/10/02	5.432	GOOD	10900	\$15,696,000.00	7
2241490	B	W 230TH ST	CONRAIL PUTNAM	C	O	1	STATE	04/16/01	5.843	GOOD	5600	\$8,064,000.00	8
2241509	B	W 231ST ST	CONRAIL PUTNAM	C	O	1	STATE	10/06/00	5.764	GOOD	4723	\$6,801,120.00	8
2241510	B	W 233RD ST	CONRAIL PUTNAM	C	O	1	STATE	04/11/01	5.470	GOOD	3760	\$5,414,400.00	8
2241520	B	W 234TH ST	CONRAIL PUTNAM	C	O	1	STATE	05/23/01	5.568	GOOD	3770	\$5,428,800.00	8
226672A	M	W 31ST ST	AMTRAK LAYUP TRACKS	A	O	9	STATE	07/22/02	3.587	FAIR	8800	\$12,672,000.00	4
224501B	M	W 33RD ST	AMTRAK 30 ST BRANCH	A	O	8	STATE	06/28/02	4.347	FAIR	16500	\$23,760,000.00	4
224501C	M	W 33RD ST	LAND ADJ TO AMTRAK	A	O	2	STATE	05/11/01	4.555	FAIR	4620	\$6,652,800.00	4
224501D	M	W 34TH ST	AMTRAK 30 ST BRANCH	A	O	4	STATE	05/15/01	4.319	FAIR	11800	\$16,992,000.00	4
224501E	M	W 35TH ST	AMTRAK 30 ST BRANCH	A	O	3	STATE	06/25/02	4.347	FAIR	6500	\$9,360,000.00	4
224501F	M	W 36TH ST	AMTRAK 30 ST BRANCH	A	O	7	STATE	06/26/02	4.089	FAIR	16400	\$23,616,000.00	4
2245060	M	W 37TH ST	AMTRAK 30 ST BRANCH	A	O	3	STATE	07/22/02	3.961	FAIR	7600	\$10,944,000.00	4
2245070	M	W 38TH ST	AMTRAK 30 ST BRANCH	A	O	2	STATE	06/26/02	4.076	FAIR	6200	\$8,928,000.00	4
2245080	M	W 39TH ST	AMTRAK 30 ST BRANCH	A	O	3	STATE	06/26/02	4.288	FAIR	6300	\$9,072,000.00	4
2245440	M	W 40TH ST	AMTRAK 30 ST BRANCH	A	O	4	STATE	06/26/02	3.955	FAIR	9400	\$13,536,000.00	4
2245330	M	W 41ST ST	AMTRAK 30 ST BRANCH	A	O	3	STATE	07/22/02	4.158	FAIR	6200	\$8,928,000.00	4
2245210	M	W 42ND ST	AMTRAK 30 ST BRANCH	A	O	4	STATE	07/22/02	4.428	FAIR	10300	\$14,832,000.00	4
2245090	M	W 43RD ST	AMTRAK 30 ST BRANCH	A	O	2	STATE	05/20/02	4.764	FAIR	4100	\$5,904,000.00	4
2245100	M	W 44TH ST	AMTRAK 30 ST BRANCH	A	O	2	STATE	05/20/02	4.661	FAIR	4300	\$6,192,000.00	4
2245110	M	W 45TH ST	AMTRAK 30 ST BRANCH	A	O	2	STATE	05/21/02	4.632	FAIR	4100	\$5,904,000.00	4
2245120	M	W 46TH ST	AMTRAK 30 ST BRANCH	A	O	2	STATE	06/05/02	4.558	FAIR	4100	\$5,904,000.00	4

INVENTORY SORTED BY FEATURE CARRIED													
BIN	BORO	FEATURE CARRIED	FEATURE CROSSED	RAIL ROAD	BRIDGE TYPE	SPANS	RATING SOURCE	INSPECTION DATE	RATING	VERBAL RATING	DECK AREA	REPLACEMENT COST	CD
2245130	M	W 47TH ST	AMTRAK 30 ST BRANCH	A	O	2	STATE	05/28/02	4.720	FAIR	4100	\$5,904,000.00	4
2245140	M	W 48TH ST	AMTRAK 30 ST BRANCH	A	O	2	STATE	05/29/02	4.735	FAIR	4100	\$5,904,000.00	4
2245150	M	W 49TH ST	AMTRAK 30 ST BRANCH	A	O	3	STATE	06/05/02	4.573	FAIR	4100	\$5,904,000.00	4
2245340	M	W 50TH ST	AMTRAK 30 ST BRANCH	A	O	2	STATE	05/30/02	4.647	FAIR	4100	\$5,904,000.00	4
2245160	M	W 51ST ST	AMTRAK 30 ST BRANCH	A	O	2	STATE	05/30/02	4.794	FAIR	4300	\$6,192,000.00	4
2245170	M	W 52ND ST	AMTRAK 30 ST BRANCH	A	O	2	STATE	05/29/02	5.073	GOOD	4300	\$6,192,000.00	4
2245180	M	W 53RD ST	AMTRAK 30 ST BRANCH	A	O	2	STATE	05/29/02	5.338	GOOD	5100	\$7,344,000.00	4
2245350	M	W 54TH ST	AMTRAK 30 ST BRANCH	A	O	2	STATE	06/03/02	5.603	GOOD	4700	\$6,768,000.00	4
2245360	M	W 55TH ST	AMTRAK 30 ST BRANCH	A	O	2	STATE	06/03/02	5.529	GOOD	4300	\$6,192,000.00	4
2245370	M	W 56TH ST	AMTRAK 30 ST BRANCH	A	O	2	STATE	06/03/02	5.367	GOOD	4400	\$6,336,000.00	4
2245220	M	W 57TH ST	AMTRAK 30 ST BRANCH	A	O	3	STATE	06/17/02	4.838	FAIR	9100	\$13,104,000.00	4
2245190	M	W 58TH ST	AMTRAK 30 ST BRANCH	A	O	2	STATE	06/06/02	4.588	FAIR	4100	\$5,904,000.00	4
2245420	M	W 65TH ST E.B.	BRIDLE PATH W END		O	1	STATE	04/01/02	4.863	FAIR	1600	\$2,304,000.00	64
2229290	M	W 79 ST	AMTRAK	A	A	1	STATE	09/26/02	4.423	FAIR	4500	\$6,480,000.00	7
2231860	Q	W ALLEY ROAD	BCIP		A	2	STATE	08/15/02	5.636	GOOD	7200	\$10,368,000.00	11
2244020	K	W DR OV WK-MA.ENT	MEADOWPORT ARCH		O	1	STATE	04/24/01	5.571	GOOD	2500	\$3,600,000.00	55
2241470	B	W FORDHAM RD	METRO NORTH RR HUD	M	O	5	STATE	10/27/01	6.333	VGOOD	16052	\$23,114,880.00	7
2241460	B	W TREMONT AVE	METRO NORTH RR HUD	M	O	8	STATE	09/09/02	4.761	FAIR	12900	\$18,576,000.00	5
2269260	K	W 8TH STREET	SURF AVE.		O-PED	55	CITY	08/14/01	4.111	FAIR	14742	\$21,228,480.00	13
2269210	M	W.68TH STREET	AMTRAK	A	O	3	STATE	08/13/01	6.796	VGOOD	5382	\$7,702,560.00	7
2269190	M	W.70TH STREET	AMTRAK	A	O	3	STATE	08/13/01	6.944	VGOOD	17433	\$25,103,520.00	7
2241070	B	W WALES AVE	CONRAIL PT MORRIS	C	O	1	STATE	09/13/00	6.566	VGOOD	2535	\$3,312,000.00	1
2241410	B	WALTON AVE	METRO NORTH RR HUD	M	O	1	STATE	03/21/02	5.234	GOOD	3600	\$5,184,000.00	4
2240620	M	WARDS ISLAND PED BRDG	HARLEM RIVER		WMO-PED	10	CITY	04/24/02	4.049	FAIR	12600	\$18,144,000.00	11
2243250	K	WASHINGTON AVE	FRANKLIN SHUTTLE	T	O	1	STATE	06/28/02	6.421	VGOOD	3657	\$9,360,000.00	9
2066919	BM	WASHINGTON BRIDGE	HARLEM RIVER		WO	9	STATE	10/27/00	4.880	FAIR	128339	\$184,808,160.00	12
2246080	M	WEST DRIVE	BRIDLE PATH @ 64TH ST		O	1	STATE	04/02/02	4.666	FAIR	2000	\$2,880,000.00	64
2246330	M	WEST DRIVE	FEEDER TO LAKE		WO	1	STATE	03/04/02	5.000	GOOD	6700	\$9,648,000.00	64
2246000	M	WEST DRIVE	PED BET 61ST & 62ST		O	1	STATE	03/14/02	5.266	GOOD	2500	\$3,600,000.00	64
2246430	M	WEST DRIVE	PED OPP 109TH ST		O	1	STATE	03/08/02	4.183	FAIR	1200	\$1,728,000.00	64
2246360	M	WEST DRIVE	PED WALK OPP 82 ST		O	1	STATE	03/05/02	6.136	VGOOD	3100	\$4,464,000.00	64
2246120	M	WEST DRIVE	TRANSVERSE RD #1		O	1	STATE	05/19/02	4.833	FAIR	7900	\$11,376,000.00	64
2246240	M	WEST DRIVE	TRANSVERSE RD #2		O	1	STATE	06/02/02	4.166	FAIR	7200	\$10,368,000.00	64
2246260	M	WEST DRIVE	TRANSVERSE RD #3		O	1	STATE	04/21/02	4.800	FAIR	5100	\$7,344,000.00	64
2246280	M	WEST DRIVE	TRANSVERSE RD #4		O	1	STATE	06/08/02	4.133	FAIR	4700	\$6,768,000.00	64
2267380	M	WEST STREET	RECTOR ST		AT	1	STATE	08/20/01	5.033	GOOD	4320	\$6,220,800.00	1
2241230	B	WESTCHESTER AVE	AMTRAK	A	O	3	STATE	06/26/02	6.250	VGOOD	15600	\$22,464,000.00	2
2240180	B	WESTCHESTER AVE	BRONX RIVER		WO	1	STATE	07/19/01	5.015	GOOD	5476	\$7,885,440.00	2
2241000	B	WESTCHESTER AVE	CONRAIL PT MORRIS	C	O	1	STATE	09/05/00	5.170	GOOD	1740	\$2,505,600.00	1
2075837	B	WESTCHESTER AVE	HUTCHINSON RVR PKWY		A	2	STATE	06/28/02	4.388	FAIR	15858	\$22,835,520.00	10
2241329	B	WHITE PLAINS ROAD	AMTRAK	A	O	1	STATE	06/18/02	4.953	FAIR	6900	\$9,936,000.00	9
2248020	Q	WHITELAW PED BRDG	CONDUIT AVE		O-PED	7	CITY	04/08/02	4.660	FAIR	5500	\$7,920,000.00	10
1065210	Q	WHITESTONE EXP NB	BCIP (2065210)		A	1	STATE	08/14/02	4.682	FAIR	2500	\$3,600,000.00	7
2241369	B	WILLIAMSBRIDGE RD	AMTRAK	A	O	2	STATE	06/20/02	4.835	FAIR	10400	\$14,976,000.00	11
2240039	KM	WILLIAMSBURG BRIDGE	EAST RIVER	T	WEO	72	STATE	12/06/00	2.680	POOR	741000	\$1,067,040,000.00	3
2240059	BM	WILLIS AVENUE	HARLEM RIVER		WMO	26	STATE	09/29/02	3.013	FAIR	94700	\$136,368,000.00	11
2266139	Q	WINCHESTER BLVD N.B.	BCIP		A	1	STATE	05/24/02	4.714	FAIR	6400	\$9,216,000.00	11
2266129	Q	WINCHESTER BLVD S.B.	BCIP		A	1	STATE	05/24/02	4.591	FAIR	4400	\$6,336,000.00	11
2244421	K	WLLMSBRG BRDG NTH APP	DRIGGS AVE		O	1	STATE	02/16/00	4.293	FAIR	3170	\$4,564,800.00	1
2248019	Q	WOODHAVEN BLVD	ATLANTIC AVE		O	3	STATE	07/15/02	4.472	FAIR	19400	\$27,936,000.00	9
2248159	Q	WOODHAVEN BLVD	QUEENS BLVD		O	2	STATE	06/18/02	4.307	FAIR	11500	\$16,560,000.00	6
2230540	Q	WOODSIDE AVE	278I (B.Q.E.)		A	1	STATE	01/21/02	5.140	GOOD	7500	\$10,800,000.00	2
2247400	Q	WOODSIDE AVE	CONRAIL	C	O	1	STATE	06/25/01	5.066	GOOD	8200	\$11,808,000.00	2
2247120	Q	WOODSIDE AVE	LIRR MAIN LINE	L	O	3	STATE	10/27/01	4.428	FAIR	14900	\$21,456,000.00	2
2242200	B	YANKEE STDM PED BRDG	E 153 ST, METRO NORTH	M	O-PED	5	CITY	09/03/02	5.000	GOOD	4200	\$6,048,000.00	4
755 BRIDGES						4502	SPANS				14236127	\$20,647,143,840	

STATEN ISLAND CULVERTS							
BIN	BORO	FEATURE CARRIED	FEATURE CROSSED	RAIL ROAD	BRIDGE TYPE	SPANS	SOURCE
R00003	R	DELAFIELD AVE	RAYMOND PLACE		O	1	CITY
R00004	R	DICKIE AVE	NEAR COLUMBUS PLACE		O	1	CITY
R00005	R	BIDWELL AVE	COLUMBUS PLACE		O	1	CITY
R00006	R	LIVERMORE AVE	WATCHOGUE ROAD		O	1	CITY
R00010	R	GALLOWAY AVE	MARIANNE ST		O	1	CITY
R00011	R	FOREST AVE	CRYSTAL AVE		O	1	CITY
R00013	R	NAUGHTON AVE	PATTERSON AVE		O	3	CITY
R00015	R	OLYMPIA BLVD	SLATER AVE		O	1	CITY
R00016	R	GRAHAM BLVD	JAY ST		O	2	CITY
R00021	R	HUNTER AVE	IDLESE PLACE		O	1	CITY
R00022	R	IDLESE PLACE	HUNTER AVE		O	1	CITY
R00023	R	MIDLAND AVE	HYLAN BLVD		O	1	CITY
R00024	R	LINCOLN AVE	SANILAC ST		O	1	CITY
R00025	R	GREELEY AVE	SANILAC ST		O	1	CITY
R00027	R	ELEANOR ST	ROCKLAND AVE		O	1	CITY
R00031	R	TARLTON ST	GREAT KILLS LANE		O	1	CITY
R00032	R	SEGUINE AVE	PURDY PLACE		O	1	CITY
R00034	R	ROCKLAND AVE	BRIELLE AVE		O	1	CITY
R00035	R	BRADLEY AVE	WILLOWBROOK ROAD		O	1	CITY
R00036	R	AMBOY ROAD	ARBUTUS AVE		O	1	CITY
R00038	R	MAGUIRE AVE	DEPEW PLACE		O	1	CITY
R00039	R	MAGUIRE AVE	DEPEW PLACE		O	1	CITY
R00040	R	113 MAGUIRE AVE	DEPEW PLACE		O	1	CITY
R00041	R	93 FOSTER ROAD	AMBOY ROAD		O	1	CITY
R00042	R	LEDYARD PLACE	LACONIA AVE		O	1	CITY
R00044	R	REID AVE	HURBERT ST		O	1	CITY
R00046	R	RICHMOND TERRACE	SNUG HARBOUR		O	2	CITY
R00047	R	SIMONSON AVE	WALKER ST		O	1	CITY
R00048	R	VAN NAME AVE	WALKER AVE		O	1	CITY
R00049	R	VAN PELT AVE	WALKER ST		O	1	CITY
R00050	R	UNION AVE	NETHERLAND AVE		O	1	CITY
R00051	R	HARBOR ROAD	DUBLIN PLACE		O	1	CITY
R00055	R	TRAVIS AVE	VICTORY BLVD		O	1	CITY
R00056	R	RICHMOND TERR	WESTERN AVE		WO	1	CITY
R00059	R	WESTERN AVE	RR BRIDGE		WO	1	CITY
R00060	R	SIGNS ROAD	VICTORY BLVD		O	1	CITY
R00062	R	KISSEL AVE	SNUG HARBOR ROAD		O	1	CITY
R00065	R	HENDERSON AVE	WESTBURY AVE		O	1	CITY
R00068	R	FOREST AVE	RANDALL AVE		O	1	CITY
R00069	R	GREGG PLACE	RANDALL AVE		O	1	CITY
R00076	R	ROOSEVELT AVE	HAROLD ST		O	1	CITY
R00077	R	BUCHANAN AVE	HAROLD ST		O	1	CITY
R00078	R	WILLOW BROOK ROAD	FILLMORE AVE		O	1	CITY
R00079	R	FILLMORE AVE	WILLOW BROOK ROAD		O	1	CITY
R00084	R	ARTHUR KILL ROAD	MULDOON AVE		O	1	CITY
R00085	R	ARTHUR KILL ROAD	150' N.W. ELLIS ROAD		O	1	CITY
R00086	R	ARTHUR KILL ROAD	ENGLEWOOD ST		O	1	CITY
R00095	R	MEISNER AVE	ROCKLAND AVE		O	1	CITY
R00096	R	ROCKLAND AVE	MANOR ROAD		O	1	CITY

STATEN ISLAND CULVERTS							
BIN	BORO	FEATURE CARRIED	FEATURE CROSSED	RAIL ROAD	BRIDGE TYPE	SPANS	SOURCE
R00097	R	RICHMOND HILL ROAD	RICHMOND ROAD		O	1	CITY
R00101	R	ST ANDREWS ROAD	LIGHTHOUSE AVE		O	1	CITY
R00103	R	AULTMAN AVE	ST GEORGE ROAD		O	2	CITY
R00104	R	ST. GEORGE ROAD	ASCOTT AVE		O	1	CITY
R00106	R	ARTHUR KILL ROAD	RICHMONDTOWN ROAD		O	1	CITY
R00111	R	ELTINGVILLE BLVD	KATAN AVE		O	2	CITY
R00114	R	SWEET BROOK ROAD	RIDGEWOOD ROAD		O	1	CITY
R00115	R	VICTORY BLVD	CLOVES LAKE PARK		O	3	CITY
R00122	R	ARTHUR KILL ROAD	RIDGEWOOD AVE		O	1	CITY
R00129	R	LAMOKA AVE	DEMOPOLIS AVE		O	1	CITY
R00130	R	DEMOPOLIS AVE	LAMOKA AVE		O	2	CITY
R00133	R	ARDEN AVE	HALPIN AVE		O	1	CITY
R00135	R	HYLAN BLVD	CORNELIA AVE		O	1	CITY
R00136	R	SNUG HARBOR ROAD	KISSEL AVE		O	1	CITY
R00137	R	RICHMOND TERRACE	WESTERN AVE		O	2	CITY
R00138	R	HOLLAND AVE	BENJAMIN PLACE		O	1	CITY
R00139	R	DE PEW PL	MAGUIRE AVE		O	1	CITY
R00141	R	ALTER AVE	STORM&GRND FED STREAM		O	1	CITY

GLOSSARY

A brief glossary of those terms most commonly used in bridge design, construction and maintenance is presented below. Cross-references are indicated through the use of BLOCK LETTERING.

ABUTMENT

Walls of reinforced concrete or masonry. Abutments support a bridge's SUPERSTRUCTURE and APPROACHES, as well as retain the embankments that are positioned at the extreme ends of a multi-span bridge.

ALIGNMENT

The relative horizontal and vertical positioning between the bridge and APPROACHES.

ANCHORAGE

A solid mass, usually comprised of concrete, that encases a grillage of heavy steel bars into which the ends of a suspension bridge's main CABLES are anchored. Anchorages are designed to resist the pull of the cables.

APPROACH


Roadway at each end of a bridge, beyond the ABUTMENT, providing access to the bridge.

ARTERIAL BRIDGE

Any bridge upon which an arterial highway runs as it crosses streets, water, railroads, etc.

BASCULE BRIDGES

Bascule bridges are movable bridges, typically referred to as "draw bridges" which rotate the superstructure vertically. The movable leaf of the structure - known as a *bascule* - is counterbalanced by weights of such size that minimal power is required for operation - just enough to overcome inertia, frictional resistance, wind and snow loads. Such bridges are relatively speedy to operate and provide unlimited vertical clearance. Examples of bascule bridges currently under the jurisdiction of the New York City Department of Transportation include the Unionport, **Pelham**, Hamilton Avenue, Third Street, Union Street, and Greenpoint Avenue Bridges.



BEAM

A linear structural member designed to span from one support to another.

BEARINGS

Designed to transmit the load from the SUPERSTRUCTURE to the SUBSTRUCTURE. Divided into two types, expansion and fixed, bearings are needed to ensure that certain elements are not forced to take more load than that for which they were designed and that the bridge can move slightly under load and temperature changes as needed.

BID

A contractor's formal proposal, including prices, to perform the work set out in the project SPECIFICATIONS.

BOX BEAM

A hollow structural beam with a square, rectangular, or trapezoidal cross-section.

BRIDGE

A structure connecting two points, greater than 20 feet in distance, which carries vehicular and/or pedestrian traffic over water, a descending slope, or another road.

GLOSSARY

CABLE


A steel rope, composed of parallel or twisted wires, used to support the road deck of SUSPENSION BRIDGES or CABLE STAYED BRIDGES.

CABLE STAYED BRIDGES

Bridges in which the superstructure is directly supported by cables, or stays, passing over or attached to towers located at the main piers.

CANTILEVER BRIDGES

Bridges of this type are economical to build because they require less material in construction and less condemnation of property is necessary for the narrow piers which are sufficient for support. Typically, no falsework is required during construction and the bridge does not exceed 1,800 feet in length. NYCDOT's **Queensboro Bridge** is a notable example of this type of structure.



CATCH BASIN

A receptacle, commonly box shaped and fitted with a grilled inlet and a pipe outlet drain, designed to collect the rain water and floating debris from the roadway surface and retain the solid material so that it may be periodically removed.

CHANGE ORDER

An approved modification of the SPECIFICATIONS or the costs in a construction contract.

CHIPPING HAMMER

A welder's compressed-air tool for cleaning steel after welding. It is also used by bridge inspectors.

CLEARANCE

The unobstructed vertical and horizontal space provided between two objects.

CONDITION RATING

A judgment of a structure's condition in comparison to its original as-built condition.

CORE

A cylindrical sample of concrete removed from a bridge component for the purpose of destructive testing.

CORROSION

The general disintegration of surface metal through oxidation.

CULVERT

Any structure under the roadway with a clear opening of twenty feet or less, measured along the center of the roadway.

DEAD LOAD

The weight of the bridge itself without any traffic or external loads.

DECK

The supporting slab and wearing surface of a bridge.

GLOSSARY

DESIGN-BUILD CONTRACTS

A delivery procedure where one company is retained to perform both design and construction, thus expediting the capital bridge rehabilitation program.

EFFLORESCENCE

White salts that water movement brings to the surface of porous construction materials.

ELECTRICAL MAINTENANCE

Preventive maintenance to electrical systems on the East River bridges (e.g., travelers, lighting systems) and the movable bridges (e.g., contacts, relays, switches, controls, limit switches, and lighting systems).

EXPANSION JOINTS

Located throughout a bridge, expansion joints are located in the deck, directly above the BEARINGS. Expansion joints allow parts of the structure to expand independently and therefore relieve stresses that may otherwise cause damage.

EYEBARS

Steel bars with each end shaped like the eyes of giant needles. They provide total anchorage of the suspension cable and are buried deep within the ANCHORAGE structure.

FENDER

A structure that acts as a buffer to protect the portions of a bridge exposed to floating debris and water-borne traffic from collision damage.

FIXED PRICE CONTRACT

A contract with an overall predetermined price for the project work.

FLAG CONDITIONS

A "Flag" is a hazardous or potentially hazardous condition on a bridge. A "Flag" is classified as either Red, Yellow, or Safety. A "Red Flag" requires prompt evaluation and, possibly, corrective action. A "Yellow Flag" is used to report a potentially hazardous structural condition, which if left unresolved will most likely become a danger to the soundness of the bridge and a hazard to the public. In the case of a "Safety Flag", there is no danger of partial or complete structural failure of the bridge; however, if left unattended, those conditions can present a vehicular or pedestrian hazard.

FOOTINGS

Part of the substructure known as the bridge foundation, they are masses of reinforced concrete which can be found beneath the ABUTMENTS and PIER and which spread the load to allow the soil to support the structure above.

FULL STEEL PAINTING

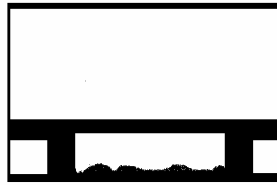
A bridge painting technique that involves cleaning of steel surfaces using approved environmentally safe paint removal techniques (blasting, power tools, or hand tools). A full primer, intermediate and finish coat are applied using combinations of brush, roller, or (if necessary) spray painting.

GENERAL CONTRACTOR

has overall responsibility for a construction project. The general contractor may break down the project into smaller pieces to be handled by subcontractors.

GIRDER SPAN BRIDGES

are primarily employed in bridging short distances, and may be classified as either simple or continuous. The steel girders carry the roadway and roadway load to end supports. The Midtown Highway, Hook Creek, Little Neck and Brooklyn Third Avenue Bridges are of this type.



GUTTER

A paved drain commonly constructed in conjunction with the curbs of the roadway.

LIVE LOAD

The weight of the traffic crossing a bridge and of other external loads applied to the structure (excluding the weight of the bridge itself.)

LUBRICATION MAINTENANCE

Lubrication of mechanical parts of the East River bridges (e.g., travelers, cables, solid rod suspenders, and eyebars), and the movable bridges (e.g., bearings, brakes, limit switches, and gates).

MARINE BORERS

Mollusks and crustaceans which live in water and destroy wood by digesting it.

MASONRY

Construction materials made of concrete, brick, tile, or stone.

MEDIAN

A strip of land between opposing lanes of roadway traffic; also known as a median strip.

MOVABLE BRIDGE

A type of bridge which carries vehicular or pedestrian traffic over a navigable waterway, and which opens to permit the passage of a ship, barge or boat.

MOVING LOAD

A LIVE LOAD that is moving, for example, vehicular traffic.

NECKLACE LIGHTS

The necklace lights are those lights on the main cables of suspension bridges which, when illuminated at night, resemble a necklace.

NONDESTRUCTIVE TESTING

A method of checking the structural quality of materials that does not damage them.

OPERATOR'S HOUSE

The building containing the power plant and operating machinery and devices required for the operator's (bridge tender's) work in executing the complete cycle of opening and closing a MOVABLE BRIDGE span.

PANEL POINT

The point at which two members of a TRUSS cross.

PARAPET

A low wall along the outmost edge of the roadway of a bridge to protect vehicles and pedestrians.

PEDESTRIAN BRIDGES

Bridges designed and constructed to provide means of crossing for pedestrian traffic only.

GLOSSARY

PIER

Part of a bridge's substructure, piers are the intermediate supports or columns which support a multi-span bridge. Piers may be composed of steel or reinforced concrete, and can appear as columns or solid walls.

PILES

A concrete, steel or timber column located beneath the footings of a bridge and embedded in the soil. Piles are employed in bridges only if the soil directly below the footing is not firm enough to support the bridge loads.

PLUMB BOB

A weight hanging on a string (plumb line), used by bridge inspectors to show the direction of the vertical distance.

POINTING

The compacting of the mortar in the outermost portion of a joint and the troweling of its exposed surface to secure water tightness or desired architectural effect.

PORTLAND CEMENT CONCRETE

The most common concrete used in construction. It was patented in England in 1820, and is so named because when hard, it resembles Portland stones from Dorset.

POTHOLE

A hole in a roadway or pavement, usually caused by heavy vehicular traffic or weathering.

PRECAST CONCRETE

Concrete members that are cast and cured before being placed into their final positions on the construction site.

PREVENTIVE MAINTENANCE

Extends the useful life of a bridge and reduces the need for capital reconstruction expenditures and the associated vehicular traffic problems, including lane closures and congestion. Preventive maintenance tasks on the bridges include: the cleaning of drainage systems, gratings, and expansion joints; the washing of the deck area and salt splash zones; full-steel, salt splash, and spot painting; the patching of sidewalks; the maintenance of electrical devices; and the oiling of mechanical components.

PRIMER

The first layer of paint used to cover the unsealed surface. This is followed by at least one more coat of paint.

PUNCH LIST

A catalogue of minor items still outstanding towards the end of a construction project.

QUALITY ASSURANCE

An independent evaluation of a service (i.e., an inspection) to establish that a pre-described level of quality has been met.

RAILING

A fence-like construction built at the outermost edge of the roadway or the sidewalk portion of a bridge to protect pedestrians and vehicles.

RAILROAD FORCE ACCOUNTS

Railroad force accounts are contracts between the Agency and railroads by which the railroads supply flag personnel so the Division can perform repair work on bridges that cross over railroad tracks.

REBAR, or REINFORCING BAR

Steel bars placed within concrete to add strength (tensile load-bearing capacity) to the structure.

GLOSSARY

RECONSTRUCTION

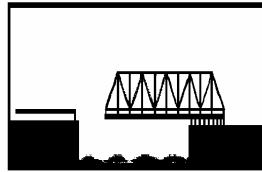
Reconstruction of severely deteriorated bridges includes extensive rehabilitation, as well as partial or complete replacement, either in-kind or newly designed.

REHABILITATION

Extending the useful life of a bridge by painting, repairing or replacing the DECK or selected elements of the SUBSTRUCTURE or SUPERSTRUCTURE. This type of work is performed primarily on those structures not classified as deficient, but which contain specific components that have low condition ratings.

RETRACTILE BRIDGES

Retractable bridges are movable bridges that are mounted on tracks that are positioned to one side of a navigational channel. To open, the bridge is withdrawn or "retracted" to shore. Although fascinating to observe and efficient to operate, retractile bridges are considered obsolete because of the expansive land areas that must be condemned in order to accommodate their tracks. The New York City Department of Transportation currently possesses two retractile bridges - the **Borden Avenue** and Carroll Street bridges, rare examples of the bridge builders' art.



ROADWAY

The portion of the road intended for the use of vehicular traffic.

ROCKER BEARING

A bridge support that accommodates expansion and contraction of the superstructure through a rocking action.

SADDLE

A special curved casting atop a SUSPENSION BRIDGE tower into which the cables are placed to avoid sharp bends in directional changes of the cable.

SALT SPLASH ZONE PAINTING

A bridge painting process that involves preparation of the area to be painted by power wash, using clean water or steam. After power washing, hand and power tools are used in areas which have started to show deterioration from accumulated de-icing agents. Solvent cleaning is done in locations where oil and grease need to be removed from the steel surface. A spot PRIMER coat and finish coat are then applied by brush or roller. Occasionally, when there is no danger of overspray, spray painting may be performed.

SCUPPER

An opening in the floor portion of a bridge to provide means for rain or other water accumulated upon the roadway surface to drain through it into the space beneath the structure.

SPALLING

The flaking or breaking out of concrete parallel to the main surface, caused by a blow, or by the action of weather or pressure.

SPAN

The distance between consecutive supports of a bridge.

SPECIFICATIONS OR SPECS

A detailed listing of required construction materials and methods to be used in the project. This information is a supplement to the blue prints and working drawings.

SPLAY CASTING

A steel or cast-iron collar fitted around a bridge suspension CABLE at the location where it spreads out (splays) into separate bundles of wires which are then attached to the ANCHORAGE EYEBARS. It is used to control the degree and location of the splay. These castings are usually located at the entry point of the cable into the anchorage chamber.




Consultants Inspecting the Splay Casting at Anchorage D of the Williamsburg Bridge, Where the Suspension Cables are Secured

SPOT PAINTING

When the surface to be painted is contaminated with de-icing salts, sea salt, bird excrement, or other corrosive agents, the area is prepared by power washing, using clean water or steam. When grease or oil is present, it is removed by solvents. Mechanical cleaning with hand and/or power tools is performed in the areas containing deteriorated paint. A spot PRIMER coat and a single finish coat are applied by brush or roller. Occasionally, when there is no danger of overspray, spray painting may be performed.

STEEL ARCH BRIDGES

Steel arch bridges consist of either a single arch or a series of arches fashioned from steel or concrete. Aesthetically one of the more attractive bridge types. Arch structures can prove economical to construct if the bridge spans between high ABUTMENTS. At present, there is only one bridge of this kind in steel under the guardianship of the NYCDOT; the twin-arched **Washington Bridge**, positioned over the Harlem River at 181st Street. This bridge opened to traffic in December 1888 and, with its approaches, is 2,375 feet long.



STEM

The vertical part of a retaining wall, usually made of concrete or masonry.

STRAIN GAUGE TESTING

Small strips of material (imagine a small band-aid) are glued onto part of a structure to measure the stress in the material under load. Inside the small "band-aid" are tiny electrical wires. When a structure is under load it stretches (tension) or contracts (compression). When this happens, the resistance in the tiny wires in the strain gauge changes, resulting in a change in the wire's current. What is actually being measured are changes in the electrical current in the tiny wires. Knowing the physical properties of the structural member that the gauge is attached to, (such as steel), a calculation can then be made to convert these changes in current to changes in stress. The readings are taken with special instruments that record the information over the desired period of time or loading sequences.



Division Engineers Installing
Strain Gauges in 1995 on
the Greenpoint Avenue Bridge

STRAND

Comprised of hundreds of thin wires laid parallel to form a bundle, strands comprise the base element in the CABLES, or main cables, on a SUSPENSION BRIDGE or cable stayed bridge.

STRINGER

A part of a bridge's SUPERSTRUCTURE, a stringer is essentially a BEAM parallel to the span used to support the road DECK.

SUBSTRUCTURE

The name given to those elements below a bridge's road deck system, namely the ABUTMENTS, ANCHORAGES, BEARINGS, and PIERS.

SUPERSTRUCTURE

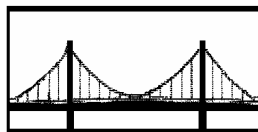
The superstructure is all that part of a structure above the bearings of simple and continuous spans, skewbacks of arches and top of footings of rigid frames; excluding backwalls, WINGWALLS and wing protection railings.

SUSPENDER

A wire rope or a short vertical rod that enables the forces of the roadway of a SUSPENSION BRIDGE to be translated into an axial force in the supporting CABLES.

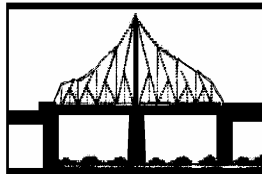
SUSPENSION BRIDGES

Suspension bridges are high level bridges with spans that usually exceed 1,500 feet in length. Supported by large wire CABLES that are anchored to masses of concrete and which pass over the tops of towers, the road DECK is suspended at regular intervals by smaller cables called suspenders. While the main cables carry the entire live and dead load, stiffening TRUSSES are required to distribute the live load and prevent excessive deflection at any point. The Brooklyn, Manhattan and **Williamsburg** Bridges are noted New York City examples of this type.



SWING BRIDGES

Swing bridges are movable bridges that are supported on a center PIER in the center of a waterway, and are opened by rotating the SUPERSTRUCTURE horizontally on wheels riding on a circular track. Two channels are provided on either side of the bridge for navigational ease when the bridge is in the open position. Because swing bridges are slow to operate and restrict channel width, they are rarely constructed today. Examples of swing bridges in New York City include the Third Avenue, Madison Avenue, 145th Street, **University Heights**, Grand Street and Macombs Dam Bridges.



TIME AND MATERIALS CONTRACT

A contract in which the contractor's labor and material costs are reimbursed at a predetermined rate of profit.

TORSION

Twisting force usually caused by unbalanced or asymmetrical loading.

TOWER

Often the most majestic element in a SUSPENSION or cable stayed bridge, the **tower** serves as a support for the structure's main CABLES.



TRAVELER MAINTENANCE

The maintenance of a traveler (movable underdeck platform) that runs under the East River Bridges so maintenance, inspections and repairs can be performed to the underside of the bridge.

TRUSS

A rigid framework built of interconnecting steel beams, creating a large "girder" to support the floor system and transfer loads to the substructure over a longer span.

TRUSS BRIDGES

Truss bridges possess road decks that are supported by Steel TRUSSES that rest on PIERS and ABUTMENTS, and which span short distances. The 174th Street Bridge in the Bronx is an example of a truss bridge.

VERTICAL LIFT BRIDGES

Vertical lift bridges are movable bridges which have road DECKS that operate in much the same fashion as an elevator. Comprised of supporting end CABLES that are attached at one end to the road DECK and at the other to rotating drums, these bridges are raised and lowered to allow for the safe passage of marine traffic. The **103rd Street - Wards Island Pedestrian Bridge**, Ninth Street Bridge, and Broadway Bridge are examples of this type of bridge.

GLOSSARY



VIADUCT BRIDGES

Viaduct bridges are multi-span bridges containing two end spans and any number of intermediate SPANS. The end spans are supported by an ABUTMENT on one end and a PIER on the other. The intermediate spans held aloft by piers.

WINGWALL

Walls of reinforced concrete or stone that prevent the soil behind the ABUTMENT from eroding away and leaving a void beneath the approaches of the bridge. Also known as a retaining wall.

(Glossary Photo Credits: Peter Basich)

COMPONENTS OF THE PREVENTIVE MAINTENANCE PROGRAM*

Bridge Protection through Dirt and Water Control

Cleaning of Abutment and Pier Tops

Removal of debris, dirt and vegetation from abutment and pier tops; cleaning and lubrication of bridge bearings.

Debris Removal

Removal of spilled trash; removal of rocks, wood, plastic or metal objects, tires, mufflers, wheel covers, and other traffic droppings; removal of paper products, bottles, cans, accumulated dirt and other trash. Debris removal is also required for walkways and plazas. For movable bridges and bridges over water, the protective fender systems need to be cleared of debris. The removal of debris from bridges is an important and critical component of maintenance. Debris can cause safety and hazard conditions. In addition, debris traps moisture and salts on the structure and prevents proper drainage.



Manhattan Bridge Tower After Debris Removal



Hutchinson River Parkway Under Westchester Avenue
(Credit: Anthony Napolitano)

Cleaning of Drainage System

Removal of debris, dirt and vegetation from drainage systems, including gutter gratings, gutters and leaders, scuppers, down spouts and scupper piping systems. The cleaning of surface gratings and gutters requires hand tools, brooms and brushes. In some cases, an air compressor might be needed to blow out some gutters. Cleaning the scuppers and scupper piping systems requires specialized equipment.



Cleaning Catch Basins on the Manhattan Bridge




COMPONENTS OF THE PREVENTIVE MAINTENANCE PROGRAM*

Cleaning of Expansion Joints

Removal of debris and dirt from the troughs using compressed air or water; and cleaning and resealing of the joints. Performed on all bridges. Expansion joints are located at the surface level where they are subjected to impact and vibration and are exposed not only to the elements such as water, dust, grit, ultra-violet rays and ozone, but also to the effect of chemicals such as salt solutions, cement alkalis and petroleum derivatives. In addition to regular lubrication of moving parts, penetration of water, silt and grit must be effectively prevented or provision made for their removal.



Expansion Joint Cleaning on the Manhattan Bridge



Clean Expansion Joint on the Manhattan Bridge

Cleaning of Open Grating Decks

Removal of debris and dirt from open-grating decks and washing with high-pressure water jets.

Sweeping

sweeper along each curb.

Sweeping each bridge with a mechanical



Sweeping the Grand Street Bridge (Credit: Anthony Napolitano)

COMPONENTS OF THE PREVENTIVE MAINTENANCE PROGRAM*

Washing of Decks and Salt Splash Zones Washing of decks and salt splash zones to remove remnants of de-icing salts; use of compressed air and water jets to clean tight corners.

Roadway Surface Maintenance

Crack Sealing in Pavement and Curbline Sealing Cleaning of cracks and filling them with sealant; sealing with mastic material along the curb line to prevent water leakage onto bridge components. This maintenance function is sensitive to weather conditions.

Repair of Sidewalks and Curbs Sidewalk repair to restore sidewalk to original condition. Curb repair to be undertaken along with this task.



Newly Repaired Bullnose Curb and Sidewalk at Crotona Avenue
(Credit: Joseph Saverino)

Replacement of Wearing Surfaces Removal of old wearing surface; preparation of exposed concrete slab or steel plate; installation of new wearing surface. The wearing surface is a two-inch course of bituminous concrete. Also includes minor deck repair, cleaning and waterproofing of deck.



Asphalt Repair on the Grand Street Bridge (Credit: Anthony Napolitano)

COMPONENTS OF THE PREVENTIVE MAINTENANCE PROGRAM*

Electrical and Mechanical Component Maintenance of the 4 East River Bridges and 25 Movable Bridges

Maintenance of Electrical Devices

Checking and servicing electrical systems such as travelers, relays, auxiliary contacts, meters, overload relays, time delay relays, span and tail locks, brake systems, transmitters, transformers, fuses, wiring, resistors, etc. Also includes checking interior anchorage lighting, caution lighting, navigation lighting, and necklace lighting. During inspection, the travelers of the East River Bridges are operated to ensure proper calibration of electric motors. If motors are not calibrated properly, the travelers may rotate and jam along their guides. Many of the movable bridges are very old and replacement parts are difficult to find or may not be available any longer. When necessary, Division personnel fabricate machine parts such as shafts, and brake and warning gate components. In addition to inspection of systems, the electrical technicians replace poor condition components with electric systems before corrective maintenance is required. This preventive maintenance strategy avoids disruption of bridge service to motorists. This is important, as once corrective maintenance is necessary, it may require the bridge to be out of service for lengthy periods.

Maintenance of Mechanical Components

Cleaning and lubrication of all movable parts and bridge cables for the four East River Bridges and the twenty-five movable bridges. Cleaning and lubrication of travelers; cleaning, wedging and oiling of the main cable strands and eyebars; cleaning of truss bearings; cleaning and lubricating air and fire line valves. Cleaning and lubrication is required to keep components from corroding and becoming immobile. Allowing components to seize could cause operating failure and introduce unsafe structural stresses.

Steel Protection – Painting**

Total Paint Removal and Repainting

Constructing negative pressure containment (Class 1A); washing and surface blasting to commercial-blast or near-white metal condition (Society for Protective Coating SP-6 or SP-10); constructing Class 3P containment; power tool cleaning to bare metal condition (Society for Protective Coating SP-11 or SP-15); lead monitoring and disposal; applying lead-free paint; primer, intermediate coat and top coat. Surface preparation is accomplished by abrasive blasting. The containment materials include tarps, plywood, scaffolding, and cables. Equipment includes blasting machines, needle guns, spray pumps, compressors, dust collectors, filters, and ductwork.



Abrasive Blasting

COMPONENTS OF THE PREVENTIVE MAINTENANCE PROGRAM*



Boston Post Road Containment

Full-Steel (Overcoating) Overcoating of the entire bridge. Solvent cleaning and cleaning of steel surfaces in areas with deteriorated paint is conducted using approved environmentally safe paint removal techniques, and either power tools, hand tools or combination hand/power tools. Power tool cleaning is performed in a Class 3P containment, and hand tool cleaning in a Class 4 containment. Combination hand/power tool cleaning is performed in a Class 3P containment. A localized primer coat and a single finish coat are then applied by brush, roller, or spray over the entire bridge.

Spot Painting When the surface to be painted is contaminated with de-icing salts, sea salt, bird excrement, or other corrosive agents, the area is prepared by power washing, using clean water or steam. When grease or oil is present, it is removed by solvents. Mechanical cleaning with hand and/or power tools is performed in the areas containing deteriorated paint. Power tool cleaning is performed in a Class 3P containment, and hand tool cleaning in a Class 4 containment. Combination hand/power tool cleaning is performed in a Class 3P containment. A spot primer coat and a single finish coat are applied by brush or roller. Occasionally, when there is no danger of overspray, spray painting may be performed.

Salt Splash Painting A bridge painting process that involves preparation of the area to be painted by power wash, using clean water or steam. Solvent cleaning is done in locations where oil and grease need to be removed from the steel surface. Areas to be power washed and painted are: the superstructure (up to six feet upwards from the deck), the underdeck steel (up to three feet from each side of the center line of the expansion joints), and the outside of the bridge's steel faces. After power washing, hand and power tools are used in areas that have started to show deterioration from accumulated de-icing agents. Power tool cleaning is performed in a Class 3P containment, and hand tool cleaning in a Class 4 containment. Combination hand/power tool cleaning is performed in a Class 3P containment. A spot primer coat and finish coat are then applied by brush or roller. Occasionally, when there is no danger of overspray, spray painting may be performed.

COMPONENTS OF THE PREVENTIVE MAINTENANCE PROGRAM*



Spot Cleaning Before Painting on the Williamsburg Bridge



Primer Coating on the Williamsburg Bridge



Containment Examples

*Consortium of Civil Engineering Departments of New York City Colleges and Universities. *Preventive Maintenance Management System For New York City Bridges: Update 1998. Technical Report No. 98-1. 1999.* **Descriptions modified in February 2002.

MAINTENANCE PERSONNEL RESOURCES IN 2002

Preventive maintenance, corrective repair, flag repair, and painting work on the bridges and other structures within the City is performed by mechanics and supervisors in a variety of trades. The bridge operators provide safe and expedient passage to all marine and vehicular traffic under and on movable bridges. A breakdown of this work force by trade is:

	SUPERVISORS	MECHANICS
BRICKLAYERS	2	6
BRIDGE OPERATORS (INCLUDES ASSISTANTS)	21	57
BRIDGE PAINTERS	7	36
BRIDGE REPAIRERS/RIVETERS	3	35
CARPENTERS	2	16
CEMENT MASONS	-	7
DEBRIS REMOVERS	-	1
ELECTRICIANS (INCLUDES HELPERS)	3	21
HIGHWAY REPAIRERS (INCLUDES ASSISTANTS & SEASONAL WORKERS)	25	96
MACHINISTS	-	2
MOTOR GRADER OPERATORS	-	1
OILERS	-	14
STATIONARY ENGINEERS (ELECTRIC)	-	1
TRACTOR OPERATORS	-	1
TRAFFIC DEVICE MAINTAINERS	-	3
TOTALS	63 SUPERVISORS	297 MECHANICS

MAINTENANCE PERSONNEL RESOURCES IN 1900

A breakdown of the Department of Bridges work force by trade in 1900:

	SUPERVISORS	MECHANICS
AXEMAN		8
BLACKSMITH	1	2
BOILERMAKER		1
BRICK MASON	1	4
BRIDGE TENDER	15	137
CARPENTER	1	23
DOCKBUILDER		1
DRIVER		11
FIREMAN		18
FITTER		3
GATEMAN		7
INSPECTOR (INCLUDING STEEL)		10
LABORER (INCLUDES HELPERS)	7	111
LEVELER		4
LINEMAN		3
MACHINIST (INCLUDING HELPERS)		13
MASONRY INSPECTOR		7
MECHANIC	1	2
PAINTER	1	16
RIGGER		11
RIVETER	1	6
RODMAN		4
SHIP CARPENTER		4
SOUNDER		4
STABLEHAND		3
STEAM ENGINEER (INCLUDES DYNAMO)		15
STONE CUTTER/STONE MASON	1	2
SUPERINTENDENT ELECTRIC LIGHT	1	
SUPERVISOR (INCLUDES ASSTS)	12	
TOOLMAN		2
TRANSITMAN		7
TRIMMER		2
TOTALS	42 SUPERVISORS	441 MECHANICS

BRIDGE INSPECTION EQUIPMENT LIST*

Inspector Equipment	Inspection Team Equipment	Inspection Van Equipment
Boots-Knee High Boots-Hip Boots Dust Masks (Disposable) Eye Goggles Hard Hat With Liner Rain Hat & Jacket OSHA Approved Respirator & Filters Work Gloves Long Cuff Work Gloves Unlined Work Gloves Lined Awl Calipers Chipping Hammer Clip Boards Deceleration Lanyards Drafting Equipment Flashlight (2 "D" Cell) Hacksaw Hacksaw Blades (Extra) Safety Vest Paint Scraper Inspection Mirror Belt With Two Drop Forged D-Rings Level 9" (Magnetic) Level 24" Pliers 8" Plumb Bob Pocket Knife Ruler 25' or 30' (Metal) Ruler 100' (Fiberglass) Scraper Blades (Extra) Snips Tool Bags (24") Wire Brush Folding Ruler 8' Class III Body Harness Lanyards Bridge Inspection Manual (New York State) Technical Advisories For Inspection Manual Emergency Procedure Instructions Rope ½" With 100' Coil	5 Boro Map Binoculars Telephone Directory Broom Camera 35mm Digital Camera Spare Batteries For Cameras, Flashlights & Lanterns Screwdriver Set (Regular) Screwdriver Set (Phillips) Dye Penetrant Kit Flashlight & Lantern Film 35mm D-Meter With Test Block Marking Paint Spray Retract Survey Rod 25' Sledge Hammer (8 lbs.) Thermometer Spray Penetrating Oil Handheld Radios Scour Probing Rod Vernier Calipers Wrenches 12" Tool Pouch Lumber Crayons	Approved Safety Gasoline Can Bolt Cutters Drop Light Dead Weights For Rope Clip Boards Flashlight (3 "D" Cell) Locks With Chains For Extension Ladder Extension Ladder 24' First Aid Kit Flags Hand Cleaner Water Cooler Lantern (Light) Step Ladder 8' Traffic Cones Tool Chest Shovel Vehicle Radio
		Put In Trucks By Highway Repairers When Needed
		Generator Hand Compass Oil For Generator

*New York City Department of Transportation, Division of Bridges. *Bridge Inspections, Research & Development Section Equipment Checklist*. 2001.

SUGGESTED READING

- Abdel-Sayed, George, Bakht, Baidar, and Jaegar, Leslie G. (editors). *Soil-Steel Bridges: Design and Construction*. McGraw-Hill Professional, 1994.
- Bascome (Editor), and Gordon, Mary (Introduction). *Stone and Steel : Paintings & Writings Celebrating the Bridges of New York City*. David R. Godine, 1998.
- Beard, Jeffrey L., Wundram, Edward C., and Loulakis, Michael C. *Design-Build: Planning Through Development*. McGraw-Hill Professional, 2001.
- Bennett, David. *The Architecture of Bridge Design*. American Society of Civil Engineers, 1997.
- Bennett, David. *Creation of Bridges: From Vision to Reality - the Ultimate Challenge of Architecture, Design, and Distance*. Book Sales Incorporated, 1999.
- Berlow, Lawrence H. *The Reference Guide to the World's Famous Landmarks: Bridges, Tunnels, Dams, Roads and Other Structures*. Oryx Press, 1997.
- Beskos, D. E., and Anagnostopoulos, S. A. (editors). *Computer Analysis and Design of Earthquake Resistant Structures: A Handbook (Advances in Earthquake Engineering, Volume 3)*. Computational Mechanics, December 1997.
- Bettigole, Neal H., and Robison, Rita. *Bridge Decks: Design, Construction, Rehabilitation, Replacement*. American Society of Civil Engineers, 1997.
- Billington, David P. *Robert Maillart and the Art of Reinforced Concrete*. MIT Press, 1991.
- Billington, David P. *Robert Maillart: Builder, Designer, and Artist*. Cambridge University Press, 1997.
- Billington, David P. *The Tower and the Bridge: The New Art of Structural Engineering*. Princeton University Press, 1985.
- Brown, David J. *Bridges*. Hungry Minds, Inc., 1993.
- Brown, David J. *Bridges: Three Thousand Years of Defying Nature*. Motorbooks International, October 2001.
- Canel, Annie, Oldenziel, Ruth, and Zachman, Karin, (editors). *Crossing Boundaries, Building Bridges : Comparing the History of Women Engineers, 1870s-1990s*. Gordon & Breach Publishing Group, 2000.
- Canter, Larry W. *Environmental Impact Assessment*. McGraw-Hill Science/Engineering/Math, 2nd edition, 1995.
- Chen, Wai-Fah, and Duan, Lian, (editors). *Bridge Engineering Handbook*. CRC Press, 1999.
- Cheung, M. S., Li, W., and Chidiac, S. E. *Finite Strip Analysis of Bridges*. E & F N Spon, 1996.
- Cook, Martin. *Medieval Bridges*. Shire Publications, 1999.
- Cortright, Robert S. (photographer) *Bridging: Discovering the Beauty of Bridges*. Bridge Ink, 1998.
- Creazza, G., and Mele, M. (editors). *Advanced Problems in Bridge Construction*. Springer-Verlag New York, Incorporated, 1991.
- Day, Robert W. *Geotechnical Earthquake Engineering Handbook*. McGraw-Hill, 2001.
- Delony, Eric. *Landmark American Bridges*. American Society of Civil Engineers, 1993.
- Derucher, Kenneth N., Minor, John, and White, Kenneth R. (editor). *Bridge Maintenance Inspection and Evaluation*. Marcel Dekker, 2nd edition, 1992.
- Dillon, Richard, Moulin, Thomas, and Denevi, Don (editors). *High Steel: Building the Bridges Across San Francisco Bay*. Celestial Arts, reissue edition, 1998.
- Dogancay, Burhan (photographer). *Bridge of Dreams: The Rebirth of the Brooklyn Bridge*. Hudson Hills Press, 1999.
- Dupre, Judith, and Gehry, Frank O. (introduction). *Bridges: A History of the World's Most Famous and Important Spans*. Black Dog & Leventhal, 1997.
- Evans, Benjamin D., and Evans, June R. *Pennsylvania's Covered Bridges: A Complete Guide*. University of Pittsburgh Press, revised and updated edition, 2001.

SUGGESTED READING

- Fowler, John, Baker, Benjamin, Boyd Whyte, Iain (illustrator), MacDonald, Angus J., and Baxter, Colin (photographer). *John Fowler, Benjamin Baker: Forth Bridge*. Edition Axel Menges, 1998.
- Frampton, Kenneth (editor), Webster, Anthony C., Tischhauser, Anthony, and Calatrava, Santiago. *Calatrava Bridges*. Birkhauser (Architectural), 2nd edition, 1996.
- Frangopol, Dan M. *Bridge Safety and Reliability*. American Society of Civil Engineers, 1999.
- Fuller, Robert G., Lang, Charles R., and Lang, Roberta H., eds. *Twin Views of the Tacoma Narrows Bridge Collapse*. American Association of Physics Teachers, 2000.
- Gere, James M. *Mechanics of Materials*. Brooks/Cole Publishing, 5th edition, 2000.
- Ghosh, Uptal K. *Repair & Rehabilitation of Steel Bridges*. Balkema Publishers, 2000.
- Gimsing, Niels J. *Cable Supported Bridges : Concept and Design*. John Wiley & Sons, 2nd edition, 1997.
- Gohler, Bernhard, and Pearson, Brian. *Incrementally Launched Bridges: Design and Construction*. John Wiley & Sons, 2000.
- Gottemoeller, Frederick. *Bridgescape: The Art of Designing Bridges*. John Wiley & Sons, 1998.
- Graf, Bernhard. *Bridges That Changed the World*. Prestel USA, 2002.
- Grigg, Neil S., Criswell, Marvin E., Fontane, Darrell G., and Siller, Thom. *Civil Engineering Practice in the Twenty-First Century : Knowledge and Skills for Design and Management*. American Society of Civil Engineers, 2001.
- Hadlow, Robert W. *Elegant Arches, Soaring Spans: C. B. McCullough, Oregon's Master Bridge Builder*. Oregon State University Press, 2001.
- Hambly, Edmund C. *Bridge Deck Behaviour*. E & F N Spon, 2nd edition, 1990.
- Hamill, Les. *Bridge Hydraulics*. E & F N Spon, 1998.
- Harding, J. E., Parke, G. E. R., and Ryall, M. J. (editors). *Bridge Management: Third International Conference on Bridge Management, 1996*. E & F N Spon, 1996.
- Harding, J. E., Parke, G. E. R., and Ryall, M. J. (editors). *Bridge Management: Inspection, Maintenance, Assessment, and Repair (First International Conference on Bridge Management, 1990)*. Elsevier Applied Science, 1990.
- Hare, Clive H. *Painting of Steel Bridges And Other Structures*. Van Nostrand Reinhold, 1990.
- Hindle, Brooke, Kranzberg, Melvin, and Latimer, Margaret Webb (editor). *Bridge to the Future: A Centennial Celebration of the Brooklyn Bridge*. New York Academy of Sciences, 1984.
- Hopkins, H. J. *A Span of Bridges: An Illustrated History*. Praeger Publishers, 1970.
- Horton, Tom, and Wolman, Baron (photographer). *Superspan: The Golden Gate Bridge*. Squarebooks, revised edition, 1998.
- Huxtable, Ada Louise. *The Architecture of New York*. Doubleday, 1964.
- Hyde, Charles K. *Historic Highway Bridges of Michigan*. Wayne State University Press, 1993.
- Ito, Manabu, Fujino, Yozo, Miyata, Toshio, and Narita, Nobuyuki (editor). *Cable-Stayed Bridges*. Elsevier Science Ltd., 1991.
- Jackson, Donald C., and McCullough, David G. (foreword). *Great American Bridges and Dams*. John Wiley & Sons, 1996.
- Jackson, Robert W. *Rails Across the Mississippi: A History of the St. Louis Bridge*. University of Illinois Press, 2001.
- Kappos, Andreas J. (editor). *Dynamic Loading and Design of Structures*. E & F N Spon, 2001.
- Kidney, Walter C., and Hare, Clyde (photographer). *Pittsburgh's Bridges: Architecture and Engineering*. Landmark Store, 1999.
- Klein, Lawrence A. *Sensor Technologies and Data Requirements for ITS Applications*. Artech House, 2001.

SUGGESTED READING

Kranakis, Eda. *Constructing a Bridge: An Exploration of Engineering Culture, Design, and Research in Nineteenth-Century France and America*. MIT Press, 1997.

Larsen, A., and Esdahl, S. (editors). *Bridge Aerodynamics: Proceedings of the International Symposium on Advances in Bridge Aerodynamics, Copenhagen Denmark, 10-13 May 1998*. Balkema Publishers, May 1998.

Lee, David J. *Bridge Bearings and Expansion Joints*. E & F N Spon, 2nd edition, 1994.

Leonhardt, Fritz. *Bridges: Aesthetics & Design*. Butterworth-Heinemann, 1983.

Mallett, G. P. *Repair of Concrete Bridges (State-Of-The-Art Review)*. American Society of Civil Engineers, 1994.

McCullough, David G. *The Great Bridge: The Epic Story of the Building of the Brooklyn Bridge*. Simon & Schuster, reprint, 1983.

McKee, Brian J., and American Society of Civil Engineers. *Historic American Covered Bridges*. Oxford University Press, April 1997.

McLeish, Andrew. *Underwater Concreting and Repair*. John Wiley & Sons, 1994.

Measures, Raymond M. *Structural Monitoring With Fiber Optic Technology*. Academic Press, 2001.

Melaragno, Michele G. *Preliminary Design of Bridges for Architects and Engineers*. Marcel Dekker, 1998.

Middleton, William D. *The Bridge at Québec*. Indiana University Press, 2001.

Middleton, William D. *Landmarks on the Iron Road: Two Centuries of North American Railroad Engineering*. Indiana University Press, 1999.

Miyata, T., Fijisawa, N., and Yamada, H. (editors). *Long-Span Bridges and Aerodynamics: International Seminar on Long-Span Bridge Aerodynamics Perspective 8, Kobe, Japan, March 1-3, 1998*. Springer Verlag, December 1999.

Nardon, J. David. *Bridge and Structure Estimating*. McGraw-Hill Professional, 1995.

Nelson, Joseph C. *Spanning Time: Vermont's Covered Bridges*. New England Press, 1997.

Nowak, Andrzej S. (editor). *Bridge Evaluation, Repair and Rehabilitation*. Kluwer Academic Publishers, 1990.

O'Brien, Eugene J., and Keogh, Damien L. *Bridge Deck Analysis*. E & F N Spon, 1999.

O'Connor, Colin O., and Shaw, Peter A. *Bridge Loads*. Routledge, 2000.

O'Connor, Colin O. *Spanning Two Centuries: Historic Bridges of Australia*. University of Queensland Press, 1985.

Ostrow, Steven A., and Burgess, Tony (editor) *Bridges*. Michael Friedman Publishing Group Incorporated, 1997.

Outerbridge, Graeme (photographer), and Outerbridge, David. *Bridges*. Harry N Abrams, 1989.

Parsons Brinckerhoff, Silano, Louis G. (editor), and Deen, Tomas B. (foreword). *Bridge Inspection and Rehabilitation: A Practical Guide*. Wiley-Interscience, 1992.

Pearce, Martin, and Jobson, R. *Bridge Builders*. John Wiley & Sons, 2002.

Pennells, E. *Concrete Bridge Designer's Manual*. E & F N Spon, 2nd 1998.

Petroski, Henry, and Kastenmeier, Edward (editor). *Engineers of Dreams: Great Bridge Builders and the Spanning of America*. Vintage Books, reprint, 1996.

Plowden, David. *Bridges: The Spans of North America*. W.W. Norton & Company, reissue edition, 1984.

Pollalis, Spiro N., and Diaz-Hermidas, Alberto (illustrator). *What Is a Bridge? : The Making of Calatrava's Bridge in Seville*. MIT Press; reprint, 2002.

Priestly, M. J. N., Calvi, Glan Michele, and Seible, F. *Seismic Design and Retrofit of Bridges*. Wiley-Interscience, 1996.

Pritchard, Brian. *Bridge Design for Economy and Durability: Concepts for New, Strengthened and Replacement Bridges*. American Society of Civil Engineers, 1992.

SUGGESTED READING

Pritchard, Brian (editor), and Institution of Civil Engineers. *Bridge Modification 2: Stronger & Safer Bridges*. American Society of Civil Engineers, 2nd edition, 1997.

Puckett, Jay A. (contributor), and Barker, Richard M. *Design of Highway Bridges: Based on AASHTO LRFD, Bridge Design Specifications*. John Wiley & Sons, 1997.

Raina, V. K. *Concrete Bridges: Inspection, Repair, Strengthening, Testing and Load Capacity Evaluation*. McGraw-Hill Professional, 1996.

Rastorfer, Darl. *Six Bridges: The Legacy of Othmar H. Ammann*. Yale University Press, 2000.

Ratay, Robert T. (editor). *Forensic Structural Engineering Handbook*. McGraw-Hill Professional, 2000.

Reed, Henry. *Bridges of Central Park*. Greensward Foundation, 1990.

Reier, Sharon. *The Bridges of New York*. Dover Publications, Incorporated, 2000.

Richardson, Mark. *Fundamentals of Durable Reinforced Concrete*. E & F N Spon, 2002.

Rosignoli, Marco. *Launched Bridges: Prestressed Concrete Bridges Built on the Ground and Launched into Their Final Position*. American Society of Civil Engineers, June 1998.

Ruddock, Ted (editor). *Masonry Bridges, Viaducts and Aquaducts*. Ashgate Publishing Company, 2000.

Ryall, M. J. *Bridge Management*. Butterworth-Heinemann, 2001.

Schodek, Daniel L. *Landmarks in American Civil Engineering*. MIT Press, 1987.

Scott, R. *In the Wake of Tacoma : Suspension Bridges and the Quest for Aerodynamic Stability*. American Society of Civil Engineers, 2001.

Seward, Derek. *Understanding Structures: Analysis, Materials, Design*. MacMillan Publishing Limited, 1998.

Shank, William H. *Historic Bridges of Pennsylvania*. American Canal & Transportation Center, 1990.

Shapiro, Mary J. *A Picture History of the Brooklyn Bridge*. Dover Publications, Incorporated, 1983.

Sinopoli, A. (editor). *Arch Bridges: History, Analysis, Assessment, Maintenance and Repair*. A A Balkema, 1998.

Smith, Dwight A., Norman, James, and Dykman, Pieter T. *Historic Highway Bridges of Oregon*. Oregon Historical Society, 2nd edition, 2000.

Somayaji, Shan. *Civil Engineering Materials*. Prentice Hall College Division, 2nd edition, 2001.

Stahl, Frank L., and Gagnon, Christopher P. *Cable Corrosion in Bridges and Other Structures: Causes and Solutions*. American Society of Civil Engineers, 1996.

Steinman, David. *The Builders of the Bridge: The Story of John Roebling and His Son*. Harcourt Brace, 1945.

Sweetman, John. *The Artist and the Bridge: 1700-1920*. Ashgate Publishing, Limited, 2000.

Taly, Narendra, and Taly, Marendra. *Design of Modern Highway Bridges*. McGraw-Hill Higher Education, 1997.

Tilly, Graham, Gifford, and Partners. *Bridge Conservation: A Guide to Good Practice*. Taylor & Francis, 2002.

Tonias, Demetrios E. *Bridge Engineering: Design, Rehabilitation, and Maintenance of Modern Highway Bridges*. McGraw Hill Text, 1994.

Trachtenberg, Alan. *Brooklyn Bridge : Fact and Symbol*. University of Chicago Press, 1979.

Troitsky, M. S. *Orthotropic Bridges Theory and Design*. James F. Lincoln Arc Welding Foundation, 1967.

Troitsky, M. S. *Planning and Design of Bridges*. John Wiley & Sons, 1994.

Troitsky, M. S. *Prestressed Steel Bridges: Theory and Design*. Van Nostrand Reinhold, 1990.

Van Der Zee, John. *The Gate: The True Story of the Design and Construction of the Golden Gate Bridge*. Simon & Schuster, 1987.

Wells, Matthew, and Pearman, Hugh (introduction). *30 Bridges*. Watson-Guptill Publications, 2002.

SUGGESTED READING

Wendichansky, Daniel A., and Pumarada-O'Neill, Luis, (editors). *Rehabilitating and Repairing the Buildings and Bridges of the Americas: Hemispheric Workshop on Future Directions: Conference Proceedings, April 23 – 24, 2001, Mayaguez, Puerto Rico*. American Society of Civil Engineers, 2002.

White, Kenneth R., Minor, John, and Derucher, Kenneth N. *Bridge Maintenance Inspection and Evaluation*. Marcel Dekker, 2nd edition, 1992.

White, Norval, and Willensky, Elliot, (editors). *A/A Guide to New York City, Third Edition*. Harcourt Brace Jovanovich, 1988.

Williams, Allan. *Seismic Design of Buildings and Bridges, 2002-2003: For Civil and Structural Engineers*. Engineering Press, 2002.

Winpenney, Thomas R. *Without Fitting, Filing, or Chipping: An Illustrated History of the Phoenix Bridge Company*. Canal History & Technology Press, 1996.

Wisely, William H., Fairweather, Virginia, and Caballeros, Harold A. *The American Civil Engineer 1852-2002: The History, Traditions, and Development of the American Society of Civil Engineers*. American Society of Civil Engineers, 2002.

Xanthakos, Petros P. *Bridge Strengthening and Rehabilitation*. Prentice Hall, 1995.

Xanthakos, Petros P. *Bridge Substructure and Foundation Design*. Prentice Hall, 1998.

Xanthakos, Petros P. *Theory and Design of Bridges*. Wiley-Interscience, 1993.

New York City Bridge Conference: A Special Issue of the Journal of Bridge Engineering: Proceedings of the 1st New York City Bridge Conference. American Society of Civil Engineers, 2001.

For Children

Adkins, Jan (illustrator). *Bridges: From My Side to Yours*. Roaring Brook, 2002.

Browne, Lionel. *Bridges :Masterpieces of Architecture*. Walter/McBean Gallery, San Francisco Art Institute, 1996.

Carter, Polly, and Doty, Roy (illustrator). *The Bridge Book*. Simon & Schuster, 1992.

Cooper, Jason. *Bridges*. Rourke Enterprises, Incorporated, 1991.

Curlee, Lynn. *Brooklyn Bridge*. Simon & Schuster Trade, 2001.

Harris, David W. *Truss Fun*. BaHa Enterprises, 2000.

Hill, Lee Sullivan. *Bridges Connect*. The Lerner Publishing Group, 1996.

Johmann, Carol A., Rieth, Elizabeth J., and Kilne, Michael P. (illustrator). *Bridges: Amazing Structures to Design, Build & Test*. Williamson Publishing, 1999.

Kaner, Etta, and Cupples, Pat (illustrator). *Bridges*. Kids Can Press, 1997.

Kent, Zachary. *The Story of The Brooklyn Bridge*. Childrens Press, 1988.

Lafontaine, Bruce. *Bridges of the World Coloring Book*. Dover Publications, Incorporated, 1995.

Levy, Matthys, and Panchyk, Richard. *Engineering the City..* Chicago Review Press, 2000.

Mann, Elizabeth, and Witschonke, Alan (illustrator). *The Brooklyn Bridge: The Story of the World's Most Famous Bridge and the Remarkable Family That Built It*. Mikaya Press, 1996.

Maze, Stephanie, O'Neill Grace, Catherine (contributor), and Menzel, Peter (illustrator). *I Want to Be... an Engineer*. Harcourt, 1997.

Oxlade, Chris. *Bridges*. Raintree Steck-Vaughn Publishers, 1997.

Pascoe, Elaine. *The Brooklyn Bridge*. Blackbirch Press, Incorporated, 1999.

Robbins, Ken. *Bridges*. Dial Books for Young Readers, 1991.

Royston, Angela, and Shone, Rob (illustrator). *Tell Me about Buildings, Bridges and Tunnels*. Watts Franklin, 1991.

St. George, Judith. *The Brooklyn Bridge: They Said It Couldn't Be Built*. Putnam, 1982.

SUGGESTED READING

Sturges, Philemon, and Laroche, Giles (illustrator). *Bridges Are to Cross*. Putnam Publishing Group Juvenile, 1998.

Willard, Keith, and Richardson, Adele. *Bridges*. The Creative Company, 2000.

CD-ROM

Merritt, Frederick S., Loftin, M. Kent, and Ricketts, Jonathan T. (editors). *Merritt's Civil Engineers' Platinum Edition*. (includes print handbook). McGraw-Hill Professional, 1999.

Civil Engineer's Solutions Suite. McGraw-Hill Professional, 1998.

Electronic Book

Hicks, Tyler Gregory. *Civil Engineering Formulas*. McGraw-Hill, 2001.

Video

Burns, Ken. *Ken Burns' America: Brooklyn Bridge*. PBS Home Video, 1982.

Klein, Larry. *Building Big with David Macaulay: Bridges*. WGBH Records, 2000.

Modern Marvels: The Golden Gate Bridge. A & E Entertainment, 1994.

Nova: Super Bridge. WGBH Boston Video, 1997.

Videodisc

Fuller, Robert G., Zollman, Dean A., and Campbell, Thomas C. *The Puzzle of the Tacoma Narrows Bridge Collapse*. John Wiley & Sons, 1982.