NEW YORK CITY
LANDMARKS PRESERVATION COMMISSION

PUBLIC HEARING/PUBLIC MEETING
TUESDAY, OCTOBER 25, 2011

OCTOBER 25, 2011 PUBLIC HEARING ITEM NO. 1 TIME: 9:30 – 9:40 A.M. STAFF: O.K.	PUBLIC HEARING ITEM *Public Hearing Continued from June 28, 2011* LP-2479 CAPTAIN JOHN H. STAFFORD HOUSE, 95 Pell Street, Bronx *Landmark Site:* Borough of the Bronx Tax Map Block 5626, Lot 221 [Community Board No. 10]
OCTOBER 25, 2011 PUBLIC MEETING ITEM NO. 1 TIME: 9:40 – 9:50 A.M. STAFF: G.H.	ITEM PROPOSED FOR DESIGNATION LP-2447 29 COTTAGE PLACE HOUSE, 29 Cottage Place, Staten Island. *Landmark Site:* Borough of Staten Island Tax Map Block 1012, Lot 10 [Community Board No. 01]
OCTOBER 25, 2011 PUBLIC HEARING ITEM NO. 2 TIME: 9:50 – 10:10 A.M. STAFF: G.H.	PUBLIC HEARING ITEM LP-2228 3833 AMBOY ROAD HOUSE, 3833 Amboy Road, Staten Island. *Landmark Site:* Borough of Staten Island Tax Map Block 4633, Lot 273 [Community Board No. 03]
OCTOBER 25, 2011 PUBLIC MEETING ITEM NO. 2 TIME: 10:10 – 10:20 A.M. STAFF: J.S.	ITEM PROPOSED FOR DESIGNATION LP-2391 BELL TELEPHONE LABORATORIES COMPLEX, (including the former Western Electric Company and Hook's Steam-powered Factory Buildings) (now WESTBETH ARTISTS' HOUSING), 445-465 West Street, 137-169 Bank Street, 51-77 Bethune Street, and 734-754 Washington Street), Manhattan. *Landmark Site:* Borough of Manhattan Tax Map Block 639, Lot 1 [Community Board No. 02]
OCTOBER 25, 2011 PUBLIC MEETING ITEM NO. 3 TIME: 10:20 – 10:30 A.M. STAFF: M.S.P.	ITEM PROPOSED FOR DESIGNATION LP-2476 ST. CASIMIR'S ROMAN CATHOLIC CHURCH (LATER THE PAUL ROBESON THEATRE), 40 Greene Avenue (aka 40-44 Greene Avenue), Brooklyn. *Landmark Site:* Borough of Brooklyn Tax Map Block 1957, Lot 28 [Community Board No. 02]

OCTOBER 25, 2011 PUBLIC MEETING ITEM NO. 4 TIME: 10:30 – 10:45 A.M. STAFF: J.M.	ITEM PROPOSED FOR DESIGNATION LP-2403 PROPOSED GRAND CONCOURSE HISTORIC DISTRICT, Borough of the Bronx ***Boundary Description*** The proposed Grand Concourse Historic District consists of the property bounded by a line beginning at the intersection of the western curbline of the Grand Concourse and a line extending southeasterly from the southeastern corner of Franz Sigel Park (Borough of the Bronx tax map block 2467 lot 1), extending northwesterly along the southwestern property line of Franz Sigel Park (Borough of the Bronx tax maps block 2467 lot 1), across the roadbed of Walton Avenue, and along the southwestern property line of Franz Sigel Park (Borough of the Bronx tax map block 2353 lot 67) to the eastern curbline of Gerard Avenue, northerly along said curbline and across the roadbed of East 153rd Street to the northern curbline of East 153rd Street, northwesterly across the roadbed of Gerard Avenue and along said curbline to its intersection with the eastern curbline of River Avenue, northerly along said curbline to a point formed by its intersection with a line extending westerly from the northern property line of 700 River Avenue (aka 109 East 153rd Street), easterly along said property line and the northern property line of 705 Gerard Avenue to the western curbline of Gerard Avenue, northerly along said curbline to a point formed by its intersection with a line extending southeasterly from the southwestern property line of 731 Gerard Avenue, northwesterly along the said property line, northerly along the western property lines of 731 and 751 Gerard Avenue, across the roadbed of East 157th Street to the northern curbline of East 157th Street, westerly along said curbline to a point formed by its intersection with a line extending southerly from the western property line of 815 Gerard Avenue, northerly along said property line and the western property line 825 Gerard Avenue to the southern curbline of East 158th Street, easterly along said curbline to a point formed by its intersection with a line extending southerly from the western property line of 839 Gerard Avenue, northerly across the roadbed of East 158th Street and along a portion of said property line, westerly along a portion of the southern property line of 839 Gerard Avenue, northerly along a portion of the western property line of 839, easterly along the northern property line of 839 Gerard Avenue to the western curbline of Gerard Avenue, southerly along said curbline to a point formed by its intersection with a line extending westerly from the northern property line of 835 Walton Avenue, easterly across the roadbed of Gerard Avenue and along a portion of said property line, northerly along a portion of the western property line of 835 Walton Avenue, easterly along a portion of the northern property line of 835 Walton Avenue and across the roadbed of Walton Avenue to the eastern curbline of Walton Avenue, northerly along said curbline and across the roadbed of East 161st Street to the southern curbline of East 161st Street, westerly across the roadbed of Walton Avenue and along said curbline to a point formed by its intersection with a line extending southerly from the western property line of 893 Walton Avenue (aka 101-11 East 161st Street), northerly along a portion of the western property line of 893 Walton Avenue (aka 101-111 East 161st Street), westerly along a portion of the southern property line of 893 Walton Avenue (aka 101-111 East 161st Street) to the eastern curbline of Gerard Avenue, northerly along said curbline to a point formed by its intersection with a line extending westerly from the northern property line of 893 Walton Avenue (aka 101-111 East 161st Street),

	easterly along a portion of said property line, northerly along the western property lines of 901 through 955 Walton Avenue, westerly along a portion of the southern property line of 975 Walton Avenue to the easterly curbline of Gerard Avenue, northerly along said curbline to the southern curbline of East 164th Street, easterly along said curbline, across to roadbed of Walton Avenue, to a point formed by the intersection of said curbline with a line extending southerly from the western property line of 1001 Grand Concourse, northerly across the roadbed of East 164th Street and along said property line and the eastern property line of 1015 Grand Concourse, easterly along a portion of the northern property line of 1015 Grand Concourse, northerly along the western property lines of 1025 and 1027 Grand Concourse and a portion of the western property line of 1035 Grand Concourse (aka 158 East 165th Street), easterly along a portion of the northern property line of 1035 Grand Concourse (aka 158 East 165th Street), northerly along a portion of the western property line of 1035 Grand Concourse, across the roadbed of East 165th Street, to the southern curbline of East 165th Street, westerly along said curbline to a point formed by its intersection with a line extending southerly from the western property line of 1049 Grand Concourse (aka 159 East 165th Street), northerly along said property line, westerly along a portion of the southern property line of 1055 Grand Concourse, northerly along the western property line of 1055 Grand Concourse, westerly along a portion of the southern property line of 1075 Grand Concourse to the eastern curbline of Walton Avenue, northerly along said curbline, across the roadbed of East 166th Street, and along said curbline to the southern curbline of Mc Clellan Street, easterly along said curbline, across the roadbed of the Grand Concourse, to the eastern curbline of the Grand Concourse, northerly across the roadbed of Mc Clellan Street and along said curbline, continuing across the roadbed of East 167th Street and along said curbline to a point formed by its intersection with a line extending westerly from the northern property line of 1212 Grand Concourse (aka 1211 Sheridan Avenue, 181-199 East 167th Street), easterly along said property line to the western curbline of Sheridan Avenue, southerly along said curbline to the northern curbline of East 167th Street, westerly along said curbline to a point formed by its intersection with a line extending northerly from the easterly property line of 1188 Grand Concourse (aka 180-188 East 167th Street), southerly across the roadbed of East 167th Street and along said property line, westerly along a portion of the southern property line of 1188 Grand Concourse (aka 180-188 East 167th Street), southerly along the eastern property line of 1166 Grand Concourse and a portion of the eastern property line of 1150 Grand Concourse (aka 161 Mc Clellan Street), westerly along a portion of the southern property line of 1150 Grand Concourse (aka 161 Mc Clellan Street), southerly along a portion of the eastern property line of 1150 Grand Concourse (aka 161 Mc Clellan Street) to the northern curbline of Mc Clellan Street, westerly along said curbline to a point formed by its intersection with a line extending northerly from the western curbline of Carroll Place, southerly across the roadbed of Mc Clellan Street and along said curbline, across the roadbed of East 166th Street and along said curbline to a point formed by its intersection with a line extending easterly from the southern property line of 1072 Grand Concourse (aka 160-180 East 166th Street), westerly along a portion of said property line, southerly along the eastern property line of 1050 Grand Concourse and a portion of the eastern property line of 1048 Grand Concourse (aka 1059 Carroll Place), easterly along a portion of the northern property line of 1048 Grand Concourse (aka 1059 Carroll Place) to the western curbline of Carroll Place, southerly along said curbline to a point formed by its intersection with a line extending easterly from the southern

	property line of 1048 Grand Concourse (aka 1059 Carroll Place), westerly along a portion of said property line, southerly along a portion of the eastern property line of 1048 Grand Concourse (aka 1059 Carroll Place) and a portion of the eastern property line of 1040 Grand Concourse (aka 161-173 East 165th Street, 1041 Carroll Place), easterly along a portion of the northern property line of 1040 Grand Concourse (aka 161-173 East 165th Street, 1041 Carroll Place) to the western curbline of Carroll Place, southerly along said curbline and across the roadbed of East 165th Street to the southern curbline of East 165th Street, easterly along said curbline to the western curbline of Carroll Place, southerly along said curbline to the western curbline of Sheridan Avenue, southerly along said curbline to the northern curbline of East 164th Street, westerly along said curbline to a point formed by its intersection with a line extending northerly from the eastern property line of 960 Grand Concourse (aka 160-180 East 164th Street), southerly across the roadbed of East 164th Street and along said property line and a portion of the eastern property line of 940 Grand Concourse (aka 161 East 163rd Street), easterly along the northern property line of 191 East 163rd Street, southerly along the eastern property line of 191 East 163rd Street and across the roadbed of East 163rd Street to the southern curbline of East 163rd Street, easterly along said curbline to the western curbline of Sheridan Avenue, southerly along said curbline to a point formed by its intersection with a line extending westerly across Sheridan Avenue from the northern property line of 910 Sheridan Avenue, easterly across the roadbed of Sheridan Avenue and along said property line, southerly along the eastern property line of 910 Sheridan Avenue, westerly along the southern property line of 910 Sheridan Avenue and across the roadbed of Sheridan Avenue to the western curbline of Sheridan Avenue, northerly along said curbline to the southern curbline of East 162nd Street, westerly along said curbline to a point formed by its intersection with a line extending northerly from the eastern property line of 900 Grand Concourse, southerly along said property line and across the roadbed of East 161st Street to the southern curbline of East 161st Street, easterly along said curbline to a point formed by its intersection with a line extending northerly from the eastern property line of 888 Grand Concourse (aka 170-180 East 161st Street), southerly along a portion of said property line, easterly along a portion of the northern property line of 888 Grand Concourse (aka 170-180 East 161st Street) to the western curbline of Concourse Village West, southerly along said curbline to a point formed by its intersection with a line extending easterly from the southern property line of 888 Grand Concourse (aka 170-180 East 161st Street), westerly along a portion of said property line, southerly along a portion of the eastern property line of 888 Grand Concourse (aka 170-180 East 161st Street) and a portion of the eastern property line of 860 Grand Concourse (aka 161 East 159th Street), easterly along a portion of the northern property line of 185 East 159th Street to the western curbline of Concourse Village West, southerly along said curbline and across the roadbed of East 159th Street, along said curbline and across the roadbed of East 158th Street, along said curbline to a point formed by its intersection with a line extending easterly from the southern property line of 800 Grand Concourse, westerly along a portion of said property line, southerly along the eastern property lines of 792 and 774 Grand Concourse, easterly along a portion of the northern property line of 760 Grand Concourse, southerly along the eastern property line of 760 Grand Concourse and across the roadbed of East 156th Street to the southern curbline of East 156th Street, easterly along said curbline to a point formed by its intersection with a line extending northerly from the eastern property line of 750 Grand Concourse, southerly along said property line, easterly along a portion of the northern property line of 740 Grand

	Concourse, southerly along a portion of the eastern property line of 740 Grand Concourse, easterly along a portion of the northern property line of 740 Grand Concourse to the western curbline of Concourse Village West, southerly along said curbline to a point formed by its intersection with a line extending easterly from the southern property line of 730 Grand Concourse, westerly along a portion of said property line, southerly along a portion of the eastern property line of 730 Grand Concourse, westerly along a portion of the southern property line of 730 Grand Concourse and across the road be of the Grand Concourse to the western curbline of the Grand Concourse, southerly along said curbline to the point of the beginning. [Community Board No. 04]
OCTOBER 25, 2011 PUBLIC MEETING ITEM NO. 5 TIME: 10:45 – 10:55 A.M. STAFF: M.P.	ITEM PROPOSED FOR DESIGNATION LP-2389 UNION LEAGUE CLUB, 38 East 37th Street (aka 34-38 East 37th Street; 48 Park Avenue), Manhattan. *Landmark Site:* Borough of Manhattan Tax Map Block 866, Lot 42 [Community Board No. 06]
10:55 A.M. – 2:30 P.M.	***PRESERVATION DEPARTMENT ITEMS***
OCTOBER 25, 2011 PUBLIC HEARING ITEM NO. 3 TIME: 2:30 – 4:30 P.M. STAFF: O.K.	PUBLIC HEARING ITEM LP-2464 RIVERSIDE-WEST END HISTORIC DISTRICT EXTENSION II, Manhattan. ***Boundary Description*** **Section 1** Section 1 of the proposed Riverside-West End Historic District Extension II consists of the property bounded by a line beginning at the southeast corner of Riverside Drive and West 95th Street, extending northerly along the eastern curbline of Riverside Drive, easterly along the southern curbline of West 96th Street to a point on a line extending southerly from the western property line of 301 West 96th Street, northerly along said line and the western property lines of 301 West 96th Street through part of the western property line of 747-751 West End Avenue, westerly along the southern property lines of 306 through 308 West 97th Street, northerly along part of the western property line of 308 West 97th Street, westerly, southerly, westerly, northerly, and westerly along the southern property lines of 316 West 97th Street and 244 Riverside Drive (aka 318-324 West 97th Street), southerly along the eastern property line of 240-243 Riverside Drive to the northern curbline of West 96th Street, westerly along the northern curbline of West 96th Street, northerly along the eastern curbline of Riverside Drive to a point on a line in the middle of West 105th Street, easterly along said line to a point on a line extending northerly from the eastern property line of 327 Riverside Drive (aka 322-330 West 105th Street), southerly along said line and the eastern property line of 327 Riverside Drive and part of the eastern property line of 321-333 Riverside Drive (aka 323-325 West 104th Street), easterly along part of the northern property line of 321-333 Riverside Drive, the northern property lines of 321 through 305 West 104th Street, and part of the northern property line of 901-905 West End Avenue (aka 301-303 West 104th Street), northerly along the western property line of 911-919 West End

	Avenue (aka 300 West 105th Street), easterly along part of the northern property line of 911-919 West End Avenue to a point on a line in middle of West 105th Street, easterly along said line to a point on a line extending southerly from the western property line of 921-927 West End Avenue (aka 297-299 West 105th Street), northerly along said line and the western property line of 921-927 West End Avenue, westerly along part of the southern property line of 929-931 West End Avenue and the southern property lines of 302 through 320 West 106th Street, northerly along the western property line of 320 West 106th Street to a point on a line in the middle of West 106th Street, westerly along said line to the eastern curbline of Riverside Drive, northerly along the eastern curbline of Riverside Drive to a point on a line extending westerly from the northern property line of 360 Riverside Drive (aka 331-339 West 108th Street), easterly along said line and the northern property line of 360 Riverside Drive, northerly along part of the western property line of 327-329 West 108th Street, easterly along the northern property line of 327-329 West 108th Street, northerly along the western property line of 310 West 109th Street to the southern curbline of West 109th Street, easterly along the southern curbline of West 109th Street to a point on a line extending northerly from the eastern property line of 302 West 109th Street, southerly along said line and the eastern property lines of 302 West 109th Street through 303 West 107th Street to the southern curbline of West 107th Street, easterly along the southern curbline of West 107th Street, southerly along the western curbline of Broadway, westerly along the northern curbline of West 105th Street to a point on a line extending northerly from the part of the eastern property line of 908-918 West End Avenue (aka 258-260 West 105th Street), southerly along said line and southerly, easterly, and southerly along part of the eastern property line of 908-918 West End Avenue, easterly along part of the northern property line of 902-906 West End Avenue (aka 251-259 West 104th Street) and the northern property line of 2721-2729 Broadway (aka 245-249 West 104th Street) to the western curbline of Broadway, southerly along the western curbline of Broadway to a point on a line extending easterly from the southern property line of 2637-2639 Broadway (aka 238-252 West 100th Street), westerly along said line and the southern property line of 2637-2639 Broadway, northerly along the western property line of 2637-2639 Broadway to the southern curbline of West 100th Street, westerly along the southern curbline of West 100th Street to a point on a line extending northerly from part of the eastern property line of 814-822 West End Avenue (aka 256-280 West 100th Street), southerly along said line and southerly, easterly, and southerly along the eastern property line of 814-822 West End Avenue, easterly along part of the northern property line of 806-810 West End Avenue (aka 259-269 West 99th Street) and the northern property lines of 257 through 249 West 99th Street, southerly along the eastern property line of 249 West 99th Street to the southern curbline of West 99th Street, easterly along the southern curbline of West 99th Street, southerly along the western curbline of Broadway to a point on a line extending easterly from part of the southern property line of 2589-2599 Broadway (aka 241-249 West 97th Street and 240-252 West 98th Street), westerly along said line and part of the southern property line of 2589-2599 Broadway, southerly along part of the eastern property line of 2589-2599 Broadway to the northern curbline of West 97th Street, westerly along the northern curbline of West 97th Street to a point on a line extending northerly from the eastern property line of 256-258 West 97th Street, southerly along said line and the eastern property line of 256-258 West 97th Street, westerly along part of the southern property line of 256-258 West 97th Street, southerly along the eastern property line of 740-750 West End Avenue (aka 251 West 96th Street) to the southern curbline of West 96th

	Street, westerly along the southern curbline of West 96th Street to a point on a line extending northerly from the eastern property line of 736-738 West End Avenue (aka 272 West 96th Street), southerly along said line and the eastern property lines of 732 through 736-738 West End Avenue, easterly along part of the northern property line of 720-730 West End Avenue (aka 257-273 West 95th Street), southerly along part of the eastern property line of 720-730 West End Avenue, easterly along part of the northern property line of 720-730 West End Avenue and the northern property line of 253-255 West 95th Street, southerly along part of the eastern property line of 253-255 West 95th Street, easterly along the northern property line of 2541-2547 Broadway (aka 251 West 95th Street) to the western curbline of Broadway, southerly along the western curbline of Broadway, westerly along the northern curbline of West 95th Street to a point on a line extending northerly from the eastern property line of Pomander Walk, southerly along said line and the eastern property line of Pomander Walk to the southern curbline of West 94th Street, easterly along the southern curbline of West 94th Street, southerly along the western curbline of Broadway to a point on a line extending easterly from the southern property line of 2511-2519 Broadway (aka 250-270 West 94th Street), westerly along said line and the southern property line of 2511-2519 Broadway, northerly along the western property line of 2511-2519 Broadway to the southern curbline of West 94th Street, westerly along the southern curbline of West 94th Street to a point on a line extending northerly from the eastern property line of 306 West 94th Street, southerly along said line and the eastern property line of 306 West 94th Street, westerly along the southern property lines of 306 through 316 West 94th Street, northerly along the western property line of 316 West 94th Street to the southern curbline of West 94th Street, westerly along the southern curbline of West 94th Street to a point on a line extending southerly from the western property line of 321-325 West 94th Street, northerly along said line and the western property line of 321-325 West 94th Street, westerly along part of the southern property line of 334-338 West 95th Street, northerly along the western property line of 334-338 West 95th Street to the southern curbline of West 95th Street, and westerly along the southern curbline of West 95th Street to the point of beginning. [Community Board No. 07]

The New York City Landmarks Preservation Commission

1 CENTRE STREET, 9TH FLOOR NORTH, NEW YORK, NY 10007

TEL (212) 669-7700 - FAX (212) 669-7960

http://nyc.gov/landmarks

RONDA WIST
Executive Director
rwist@lpc.nyc.gov

March 23, 2007

Joseph and Shelia Diamond
3833 Amboy Road
Staten Island, NY 10308

Re: 3833 AMBOY ROAD HOUSE, STATEN ISLAND.
Landmark Site: Borough of Staten Island Tax Map Block 4633, Lot 273

Dear Mr. & Mrs. Diamond:

On March 15, 2007 we sent a notification of the public hearing on your home at 3833 Amboy Road to the wrong address.

By this letter, in accordance with Section 25-313 of the Administrative Code of the City of New York, you are hereby notified that a public hearing regarding the proposed Landmark and Landmark Site will be held on *Tuesday, April 10, 2007, at 11:00 A.M.*, in the Public Meeting Room at the Landmarks Preservation Commission, Municipal Building, 1 Centre Street, 9th Floor North, New York. You and/or your representative are invited to attend the hearing to present information or testimony relating to the proposed designation.

Public notice of the hearing identifying the proposed Landmark and Landmark Site appeared in the City Record of March 22, 2007 and each day (other than Saturdays, Sundays and holidays) thereafter until and including April 10, 2007.

I regret any inconvenience this may have caused you.

Sincerely,

Ronda Wist

Ronda Wist

RW:lrs
cc: Robert B. Tierney, Chair

CERTIFIED MAIL RETURN RECEIPT REQUESTED

The New York City Landmarks Preservation Commission

1 CENTRE STREET, 9TH FLOOR NORTH, NEW YORK, NY 10007

TEL (212) 669-7700 - FAX (212) 669-7960

http://nyc.gov/landmarks

RONDA WIST
Executive Director
rwist@lpc.nyc.gov

March 15, 2007

Joseph and Shelia Diamond
3833 Amboy Road
Staten Island, 10308

Re: 3833 AMBOY ROAD, STATEN ISLAND.
Landmark Site: Borough of Staten Island Tax Map Block 4633, Lot 273

Dear Joseph and Shelia Diamond:

In accordance with Section 25-313 of the Administrative Code of the City of New York, you are hereby notified that a public hearing regarding the proposed Landmark and Landmark Site will be held on *Tuesday, April 10, 2007, at 9:30 A.M.*, in the Public Meeting Room at the Landmarks Preservation Commission, Municipal Building, 1 Centre Street, 9th Floor North, New York. You and/or your representative are invited to attend the hearing to present information or testimony relating to the proposed designation.

Public notice of the hearing identifying the proposed Landmark and Landmark Site will appear in the City Record of March 22, 2007 and each day (other than Saturdays, Sundays and holidays) thereafter until and including April 10, 2007.

Sincerely,

Ronda Wist

Ronda Wist

RW:lrs
cc: Robert B. Tierney, Chair

CERTIFIED MAIL RETURN RECEIPT REQUESTED

NYC Buildings

NYC.gov always open

CLICK HERE TO SIGN UP FOR BUILDINGS NEWS

NYC Department of Buildings

Property Profile Overview

3833 AMBOY ROAD — STATEN ISLAND 10308 — BIN# 5062665

AMBOY ROAD 3833 - 3833

Health Area	: 920	Tax Block	: 4633
Census Tract	: 146.05	Tax Lot	: 273
Community Board	: 503	Condo	: NO
Buildings on Lot	: 2	Vacant	: NO

View DCP Addresses... Browse Block

View Zoning Documents View Challenge Results View Certificates of Occupancy

Cross Street(s):	MIDLAND ROAD, ADRIENNE PLACE		
DOB Special Place Name:			
DOB Building Remarks:			
Landmark Status:	C - CALENDARED	**Special Status:**	0
Local Law:	NO	**Loft Law:**	NO
SRO Restricted:	NO	**TA Restricted:**	NO
UB Restricted:	NO		
Little 'E' Restricted:	N/A	**Grandfathered Sign:**	NO
Legal Adult Use:	NO	**City Owned:**	NO
Additional BINs for Building:	NONE		

Special District: SRD - SOUTH RICHMOND DEVELOPMENT

This property is located in an area that may be affected by the following:

Tidal Wetlands Map Check:	No	
Freshwater Wetlands Map Check:	Yes	Click here for more information
Coastal Erosion Hazard Area Map Check:	No	

Department of Finance Building Classification: A1-1 FAMILY DWELLING

Please Note: The Department of Finance's building classification information shows a building's tax status, which may not be the same as the legal use of the structure. To determine the legal use of a structure, research the records of the Department of Buildings.

	Total	Open
Complaints	0	0
Violations-DOB	0	0
Violations-ECB (DOB)	0	0
Jobs/Filings	0	
ARA / LAA Jobs	0	
Total Jobs	0	
Actions	1	

OR Enter Action Type:

OR Select from List:

Select...

AND Show Actions

Elevator Records
Electrical Applications
Permits In-Process / Issued
Illuminated Signs Annual Permits
Plumbing Inspections
Open Plumbing Jobs / Work Types
Facades
Marquee Annual Permits
Boiler Records
DEP Boiler Information
Crane Information
After Hours Variance Permits

If you have any questions please review these Frequently Asked Questions, the Glossary, or call the 311 Citizen Service Center by dialing 311 or (212) NEW YORK outside of New York City.

GOAT on the Web - NYC Dept. of City Planning GOAT Home | DCP Home | NYC.gov Home

Goat Home | Function 1 | Function 1A | Function 2 | Function 3 | Function 3S | Function BL | Function BN | Function B

Function 1: Geographic Information by Address

Address Number (if any): 3833

Street Name / Place Name: amboy road

Select Borough: Staten Island

☑ Show Political Information?

Submit Query

Geographic Information for 3833 AMBOY ROAD in STATEN IS

Report Error | View Help

Geographic Information:

Orientation:	Address is on the right when facing from MIDLAND ROAD to ADRIENNE PLACE.		
Zip Code:	10308	**Community District**	503
2000 Census Tract:	146.05	**X / Y Coordinates:**	943615 / 140206
2000 Census Block:	1053	**Low House Number:**	3829
1990 Census Tract:	146.02	**High House Number:**	3867
Dynamic Block:	132	**Segment ID / Length:**	0006660 / 415
LION Face Code:	308	**Street Code:**	1565001010
LION Sequence Number:	00480	**Preferred LGC:**	01
Low End Cross Streets:		**High End Cross Streets:**	
539205 MIDLAND ROAD 518510 BEND		514100 ADRIENNE PLACE	

City Service Information:

Police Borough Command:	7	**Sanitation District / Section:**	503 / 032
Police Precinct:	122	**Sanitation Subsection:**	2E
Fire Division:	8	**Regular Sanitation Pick-Up:**	WS
Fire Battalion:	23	**Recycling Sanitation Pick-Up:**	EW
Fire Company:	L 82	**DOT Street Light Area:**	5
Health Area:	0920	**School District:**	31
Health Center District:	51	**CD Eligibility:**	Ineligible

Political Information:

Congressional District:	13	**Senatorial District:**	24
Civil Court District:	2	**City Council District:**	51
Assembly District:	62	**Election District:**	29

3833 AMBOY ROAD HOUSE

3833 AMBOY ROAD, STATEN ISLAND
BLOCK 4633/ LOT 273
BUILT: C. 1840
ARCHITECT: NOT DETERMINED
ORIGINAL OWNER: WILLIAM AND LAVINIA STILLWELL
STYLE: VERNACULAR GREEK REVIVAL
PREVIOUS ACTIONS: CALENDARED 1/30/2007; HEARD 4/10/2007
SIGNIFICANT ALTERATIONS: NONE

Located near the intersection of Amboy Road and Gifford's Lane, this impressive five-bay-wide clapboarded gable-roofed farmhouse is a significant and increasingly rare reminder of Staten Island's rural past. The present form of the house with its five-bay design featuring a paneled door with sidelights, six-over-six wood sash at the first story, small windows containing three-over-three wood sash at the second story, dentilled cornice and end chimneys is typical of a house from the second-quarter of the nineteenth century, say around 1840, however, the irregular spacing of the windows and variations in the size of the second story windows suggest that part of the house, perhaps the eastern three bays, dates from an earlier period.

This house appears on the Dripps' map of 1850 and the Butler map of 1853 as the home of William Stillwell, who was listed as a farmer in the 1850 census. The 1840 census lists William Stillwell and his wife Lavinia Simonson Stillwell in the same position. The 1820s census suggests William Stillwell's father Abraham Stillwell and his family also lived in the same location. Deeds suggest that the Stillwells were tenants of John Poillon who occupied part a 75 acre farm across Amboy Road and later of Joseph G. Seguine who purchased the farm from Poillon in 1828. In 1854 Joseph G. Seguine, Jr., sold this house to oysterman James Lewis. Members of the Lewis family continued to occupy the house until the 1910s.

P47

In the Name of God Amen. I James Sequine of Staten Island Richmond County and State of New York Husbandman being Sick in Body, But of Sound Mind and Memory. Blessed be God therefore Calling unto Mind the Mortality of my Body & Knowing that it is Appointed for all Men Once to Die. Do make and ordain this My Last Will and Testament. That is to say Principally and first of all I Recommend My Soul into the Hands of God that gave it. And My Body I Recommend it to the Earth to be Buried in a Christian like and decent Manner, at the Discretion of My Executors hereon after Named, and as Touching such worldly Estate wherewith it hath pleased God to Bless Me with in this Life. I Give and Dispose of the Same in the following Manner and form. Imprimis after all my Just and Lawful Debts are paid and my Funeral defrayed. I Give and Bequeath unto my loving Wife Catharine the Use of all my Real and Personal Estate of Whatsoever Denomination the Same may be, So long as She shall remain my Widow, for the Supporting and Bringing up my Children which are Under Age, until they Come to the Age of Twenty one Years, and if my loving Catharine Should Remain My Widow after my Youngest Child Come to the Age of Twenty one Years Then She to have the Use of My Real and Personal Estate During the time She Shall Thereafter remain my Widow, Item I Give unto My Daughter Catharine, her Heirs, the Sum of one Hundred pounds New York Currency, to be paid unto her one Year after my loving Catharine Surrenders and gives up all My Real and Personal Estate, Item I Give and Bequeath unto My Daughter Elizabeth, the Sum of one Hundred pounds New York Currency to be paid unto her one Year after My loving Catharine Surrenders and gives up all My Real and Personal Estate, Item I Give and Bequeath unto My Three Daughters Martha, Mary and Martha Ann and their Heirs Each the Sum of Two Hundred pounds New York Currency to be paid unto them one Year after My loving Catharine Surrenders and gives up the Estate as Aforesaid. Item I Give and Bequeath unto My Daughter Mary a Negro Girl named, Item I Give and Bequeath unto My Son Marcus and Joseph their Heirs and Assigns Each the Sum of Fifty pounds New York Currency to be paid

In the name of God amen. I James Lewis, of the town of Southfield in the County of Richmond and State of New York, farmer being mindful of my mortality, and of sound mind and memory, do this thirteenth day of June, In the year of our Lord, one thousand eight hundred and forty five, make and publish this my last will and testament, in manner and form following:

First. It is my will, that my just debts and funeral expenses be paid by my Executors in a reasonable time after my decease.

Second. It is my will, that after my decease my wife Mary shall retain in possession of my farm on which I now reside, situate in the said town of Southfield and have and receive the profits from thence arising during her life time or as long as she remains my widow.

Third. I do give and bequeath my said farm (after the decease of my wife Mary or the expiration of her widowhood) to my son Daniel Lewis upon condition, that at the time he takes possession of the same, he shall pay to my son David Lewis the sum of two [illegible] [illegible] dollars and [illegible] [illegible] Rebecca Jane Lewis the [illegible] of the [illegible] of three hundred dollars at six [illegible] annum during the life: and [illegible] of daughter Rebecca Jane it is my [illegible] that the said sum of three [illegible] [illegible]

after My wife Catharine Surrenders And Gives up My Real
And personal Estate, Item I Give And Bequeath unto My Son
Frederick his Heirs the Sum of Twenty pounds New York Currency
To be paid unto him At Any time When My Executors Shall think
best And Convenient, Item I Give And Bequeath the further
Sum of Ten pounds New York Currency Yearly And every year unto
My Son Frederick. So Long as he Shall Live. to be paid unto him
And his Heirs. by Sons. John Henry. Stephen. James. Barnt &
Jos ph. them their Heirs, each and Equal Quote, Item I Give And
Bequeath unto My wife Catharine in Lieu And in Stead of Dower
right or power of thirds. And to her Heirs And Assigns the Sum of
Two Hundred pounds New York Currency. And a Negro Woman the
Choice a Horse And Riding Chair, a Room. Well furnished
with every Necessary. When My Youngest Child. Martha Shall
arrive At the Age of Twenty one Years, Providing She then Yeild
And Surrenders up unto My Executors All My Real And
personal Estate, At their Disposal. But in Case My wife Catharine
Shall not at the time, of My Youngest Child Martha When she
arrives At the Age of Twenty one Years. Yeild up And Surrender
All My Real And personal Estate unto My Executors As
Aforesaid. She then Shall Remain in Possession thereof
During her Widerhood And no Longer. And Be Bared of
the Last Mentioneth Legacy As Aforesaid. Which She may
do As She pleases And think must fit. All the Residue And
Remaining part of My Personal Estate. When the Aforesaid And
Bequeathed Legacies Are paid out. And All the Real Estate of
My Lands And Tenements in Whatsoever part of the United
States the Same May be, (Except the part or portion or
Share I have in the Farm At Southside Commonly
Called Manees Farm At Princess Bay,) I Give And
Bequeath unto My Sons Viz John Henry. Stephen
James, Barnt. And Joseph. them their Heirs And Assigns
for ever. each And Equal Share Alike, they make Such Division
[illegible] My Lands. As to them May Appear Equal & Just.
[illegible] My Will is that My part or Share in the farm
[illegible] Southside Commonly Called Manees Farm At Princess
[illegible] I Give And Bequeath unto My Son Henry his
[illegible] Providing he pays for the Same
the

the Sum of Four Hundred pounds New York Currency
to be Disposed of And Divided Between my Six Sons Viz
Henry John, Stephen, James Barnt. And Joseph Them
their Heirs. each An Equal Share And Share Alike to be
paid unto Them And their Heirs one Year After my wife
Catherine Surrend.. And Yields up All my Real And
Personal Estate unto my Executors, My will is that if any
of my said Daughters Shall Happen to die Before they Have
Received their Share.. Portion Leaving no Lawful Issue that
than their Share or Portion of Any so dying Shall be Equally
divided Between the Surviving Daughters them ~~And their Heirs~~
And Also My Will is that if Any of Six Sons Viz. John
Henry Stephen James Barnt, And Joseph Shall happen
to die Before they Have Received their Share or portion
Leaving no Lawful Issue. that than their Share or Portion
of Any so dying Shall be Equally divided Between
the Surviving of Them & their Heirs.. And Lastly I
do Constitute And Appoint My Son John Seguine my
Son Henry Seguine My Son Stephen Seguine And my
wife Catherine My Executors of this My Last Will
And Testament. And to see that it is duly And Truly
Executed And performed According to the true Intent &c
meaning thereof. I do Hereby utterly disallow. Revoke And
Disannul All and Any former Testaments And Wills
named or Willed by me in Any wise before this time
Ratifying And Confirming this And no other to be my
Last Will and Testament. In Witness Whereof I have
hereunto set my hand And seal this thirteenth day
of June in the Year of Our Lord one thousand seven
Hundred And Ninety five. — 1795

James Seguine

(4)

To the Surrogate of the County of Richmond.

The petition of Daniel Lewis, of the town of Southfield, in said county, ~~and~~ Sheweth that James Lewis, late of the same place, departed this life, on or about the fifteenth day of June inst. having previously made and published his last will and testament bearing date the 13th day of June A.D. 1845 which said will relates to both real and personal estate: that said Deceased died at his dwelling house, in Southfield in said County, leaving him surviving, the following heirs & next of kin, viz. ~~Rebecca Jane~~ Mary, the ~~wife~~ widow of said Deceased; and Rebecca Jane the wife of John Perine, of the City of New York: — By means whereof, as your petitioner is informed and believes, the proving and registering the said will; and the ordering and granting letters testamentary of all and singular the goods, chattels & credits of which the said James Lewis died possessed: and also the auditing, allowing and finally allowing the account thereof doth appertain to the Surrogate of the County of Richmond, as your petitioner is informed & believes: And your petitioner being deserous of having said will duly proved: & letters testamentary thereon duly granted, in pursuance of the statute in such case made & provided: Your petitioner therefore prays that a citation may issue out of and under the seal of office of the said Surrogate of the said County requiring the widow, heirs & next of kin of the said Deceased personally to be and appear before him, at a time & place therein mentioned to attend to the probate of said will. Dated July 1st A.D. [illegible]

Daniel Lewis

(12)

share alike and if my daughter Rebecca Jones should die without leaving lawful issue, then it is my will that the said sum of three hundred dollars be equally divided between my two sons David C. Lewis and Daniel Lewis.

Fourth. It is my will that my household and kitchen furniture together with all my stock farming utensils and instruments of trade and husbandry shall remain in possession of my wife Mary during her life time or widowhood to and for her use and benefit, after which I give and bequeath the same to my son Daniel Lewis. — And I do hereby constitute and appoint my two sons David C. Lewis and Daniel Lewis my Executors and my wife Mary Lewis my Executrix of this my last will and testament.

In witness whereof I have hereunto set my hand and seal the day and year first above written.

James Lewis L.S.

[illegible] Sealed, published and [illegible] by the said testator, as [illegible] his last will & testament [illegible] presence who at his request [illegible] his presence & in the presence [illegible] other have subscribed our [illegible] witnesses thereto.

[illegible] of the town of Westfield

[illegible] of the town of Southfield

P527

Family Group Record FamilySearch™ Ancestral File v4.19
Search Results | Download GEDCOM

Husband's Name
William Ward STILLWELL (AFN:19L4-H73) Pedigree

Born: 31 Dec 1792 Place: Staten Is., Richmond, N.y.
Died: 4 May 1880 Place: Moravian, Staten Island, New York
Married: 22 Nov 1815 Place: Staten Island, , New York

Father: Abraham STILLWELL (AFN:2WK6-P4) Family
Mother: Ann WARD (AFN:19L4-6Z3)

Wife's Name
Lavinia SIMONSON (AFN:19L4-HP0) Pedigree

Born: 4 Mar 1797 Place: Staten Is., Richmond, N.y.
Died: 7 Sep 1878 Place: Staten Is., Richmond, N.y.
Married: 22 Nov 1815 Place: Staten Island, , New York

Father: Silas SIMONSON (AFN:19L4-HMK) Family
Mother: Ann DECKER (AFN:19L4-HNR)

Children

1. Sex Name
M Henry B. STILLWELL (AFN:19L4-J62) Pedigree

Born: 23 Jan 1838 Place: Staten Is., Richmond, N.y.

2. Sex Name
M John Hiram STILLWELL (AFN:19L4-J4M) Pedigree

Born: 2 Oct 1834 Place: Staten Is., Richmond, N.y.

3. Sex Name
F Susannah STILLWELL (AFN:19L4-HRD) Pedigree

Born: 5 Oct 1819 Place: Staten Is., Richmond, N.y.

4. Sex Name
F Emeline STILLWELL (AFN:19L4-HD4) Pedigree

Born: 7 Oct 1823 Place: Staten Is., Richmond, N.y.

5. Sex Name
F Margaret Eliza STILLWELL (AFN:19L4-HZM) Pedigree

Born: 23 Mar 1828 Place: Staten Is., Richmond, N.y.

6. Sex Name
F Mary STILLWELL (AFN:19L4-J11) Pedigree

Born: 22 Apr 1830 Place: Staten Is., Richmond, N.y.

BUILDING-STRUCTURE INVENTORY FORM

DIVISION FOR HISTORIC PRESERVATION
NEW YORK STATE PARKS AND RECREATION
ALBANY, NEW YORK (518) 474-0479

FOR OFFICE USE ONLY

UNIQUE SITE NO. _____
QUAD _____
SERIES _____
NEG. NO. _____

YOUR NAME: Barnett Shepherd DATE: 12/20/79

YOUR ADDRESS: 75 Stuyvesant Place TELEPHONE: (212)727-1135

ORGANIZATION (if any): Staten Island Inst. of Arts & Sciences

* *

IDENTIFICATION

1. BUILDING NAME(S): _____
2. COUNTY: Richmond TOWN/CITY: New York VILLAGE: Great Kills
3. STREET LOCATION: 3843 Amboy Road
4. OWNERSHIP: a. public ☐ b. private ☒
5. PRESENT OWNER: _____ ADDRESS: _____
6. USE: Original: _____ Present: _____
7. ACCESSIBILITY TO PUBLIC: Exterior visible from public road: Yes ☒ No ☐
   Interior accessible: Explain _____

DESCRIPTION

8. BUILDING MATERIAL: a. clapboard ☐ b. stone ☐ c. brick ☐ d. board and batten ☐
   e. cobblestone ☐ f. shingles ☐ g. stucco ☐ other: _____
9. STRUCTURAL SYSTEM: (if known)
   a. wood frame with interlocking joints ☐
   b. wood frame with light members ☐
   c. masonry load bearing walls ☐
   d. metal (explain) _____
   e. other _____
10. CONDITION: a. excellent ☐ b. good ☐ c. fair ☐ d. deteriorated ☐
11. INTEGRITY: a. original site ☐ b. moved ☐ if so, when? _____
    c. list major alterations and dates (if known):

Own #'s A.L. on N field

12. PHOTO: LANDMARKS 8-17 SIIAS 1979

13. MAP: SANBORN 404

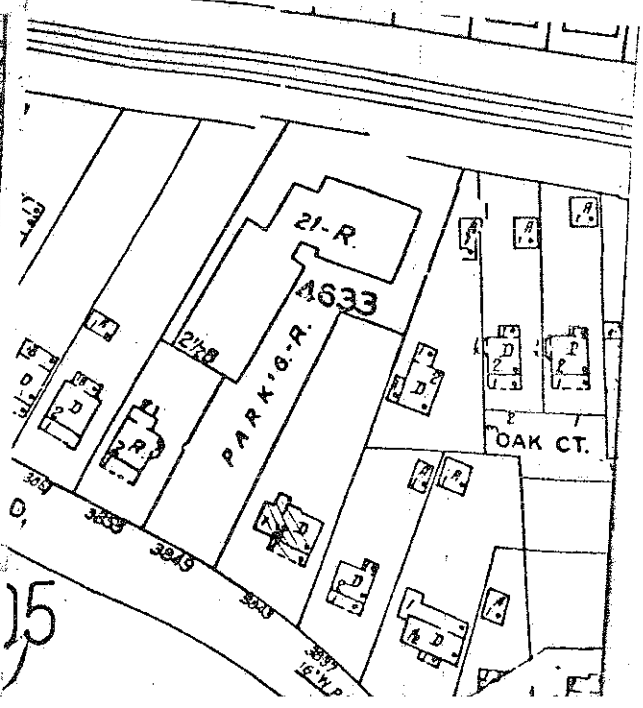

15

1820

112

104A

Richmond County

town of Southfield

Name	Figures (left to right)
Henry Lewis	2, 1, 1, 3, 3, 1, 2, 3, 1, 1, 1
John Garrison Esqr	1, 2, 1, 1, 1, 5
Danell Farnsworth	5, 1, 1, 1, 3, 1, 1, 1
John P. Poillon	1, 2, 1, 1, 1, 1, 2, 2, 1, 1, 2, 1, 2, 1, 1
Harmanus Guyon	1, 1, 1, 1, 2, 1, 1, 1
Phebe Moore	1, 1, 1, 1
Abraham Cole	1, 1, 1, 1, 1
Arthur Simonson	1, 1, 1, 1, 1, 1
John Dennison	1, 1, 1, 1, 1, 1
John Stilwell	1, 1, 1, 2, 2, 1, 1
James Lewis	1, 1, 1, 1, 2, 1, 1
James Colon	1, 1, 1, 1, 1, 1
John Schanck	1, 1, 2, 1, 1, 1, 1
Hosea A. Rezeau	1, 1, 2, 2, 1, 1
Elizabeth Lake	1, 1, 1, 1
James Romer	3, 1, 2, 2, 1, 1
Stephen Mersereau	1, 1, 1, 1, 1, 1
Daniel Stilwell	1, 1, 1, 1, 1, 1
Abraham Stilwell	2, 1, 1, 1, 2, 1, 1, 2, 2, 1
John Poillon	1, 1, 1, 2, 1, 1, 3
Samuel Holmes	3, 1, 2, 1, 2, 1, 1, 1, 1
Henry Denyce	2, 1, 1, 1, 1, 1
Edward Cole	2, 1, 1, 2, 1, 1, 1, 1, 2
Samuel Lockman	1, 1, 3, 1, 3, 1, 1, 2, 1, 1, 4
James Guyon	1, 1, 1, 2, 1
Baker Holmes	1, 1, 1, 1
Richard Egbert	1, 1, 2, 1, 1, 1, 1
Totals	19, 12, 4, 19, 16, 13, 25, 20, 16, 14, 15, 27, 2, 8, 11, 6, 3, 1, 5, 3, 1, 1, 1

Name	Figures (left to right)
James Guyon Junr	2, 1, 1, 2, 1, 2, 1, 1, 3, 1
James Cubberly	1, 1, 2, 2, 1, 1, 1, 2, 2, 2, 1
Daniel W. Lake	3, 3, 1, 3, 1, 1, 2, 1
William Lake	1, 1, 1, 1, 1, 2, 2, 1, 1
John Cole	1, 1, 3, 1, 1, 1, 2, 2, 1, 2, 1, 4, 1, 1
Moses Taylor	1, 1, 1, 2, 1
James Egbert Junr	3, 1, 1, 1, 1, 1, 3, 1, 1, 1, 1, 1
George W. Barnes	1, 1, 1, 1, 1
Sampson Read	1, 2, 1, 1, 1, 1, 1, 1, 1, 1
George Barnes	1, 1, 1, 1, 2, 1, 1, 1, 2, 2, 1, 1, 1
James Egbert	1, 1, 1, 1, 3, 1, 2, 2, 2, 1
John V. D. Jacobson	1, 2, 2, 1, 2, 1, 1, 1, 3, 1, 1, 3, 2
Reuben Clawson	1, 1, 1, 1, 1, 2, 2, 2, 1, 1, 1, 1
Isaac Housman	1, 1, 1, 3, 1, 1
Maria Rollo	2, 2
Widow Catherine Lake	1, 1, 1, 1, 1, 1, 1, 1, 1
Christian Smith	1, 2, 1, 2, 1, 1
Nathaniel Martin	2, 1, 1, 1
Henry Miller	1, 1, 1, 1, 1, 1
Lawrence Crips	1, 2, 1, 1, 1, 3
Abraham Cole	1, 1, 1, 1, 1
Henry Spear	1, 1, 1, 1, 1
John Read	1, 1, 1, 2, 1, 1
Joseph Williams	2, 1, 3, 2, 2, 1, 1, 2, 1, 3
Isaac Britton	2, 1, 2, 2, 1, 1, 3
Joseph Bolph	1, 1, 1, 1
Widow Ann Bond	1, 1, 2, 1
Oliver Taylor	1, 1, 1, 1, 2, 1, 1, 1, 1, 2, 1
James a free Black	1, 1, 1
Richard Lake	1, 2, 1, 1
Joseph Mersereau	1, 1, 1, 2, 1, 1
Lewis R. Marsh	1, 1, 1, 1, 1, 1, 1
Totals	27, 20, 6, 21, 12, 22, 26, 6, 23, 13, 19, 28, 16, 13, 8, 8, 6, 14, 8, 5, 7, 5, 1, 1, 2, 1, 1

13

105

1830

(No. 4) 14

SCHEDULE of the whole number of Persons within the Division allotted to John

Name of County, City, Ward, Town, Township, Parish, Precinct, Hundred, or District.	NAMES of HEADS OF FAMILIES.	FREE WHITE PERSONS (INCLUDING HEADS OF FAMILIES) — MALES: Under five years of age	Of five and under ten	Of ten and under fifteen	Of fifteen and under twenty	Of twenty and under thirty	Of thirty and under forty	Of forty and under fifty	Of fifty and under sixty	Of sixty and under seventy	Of seventy and under eighty	Of eighty and under ninety	Of ninety and under one hundred	Of one hundred and under one hundred and ten	Of one hundred and ten and upwards	FEMALES: Under five years of age	Of five and under ten	Of ten and under fifteen	Of fifteen and under twenty	Of twenty and under thirty	Of thirty and under forty	Of forty and under fifty	Of fifty and under sixty	Of sixty and under seventy	Of seventy and under eighty	Of eighty and under ninety	Of ninety and under one hundred	Of one hundred and under one hundred and ten	Of one hundred and ten and upwards
Town of	Anthony Rider									1																			
Southfield	Henry Lewis					1		1									1	2	1				1						2
Richmond	Hannanus Guion		2					1											1				1						
County	John Simonson					1			1								2	1		2			1		1				
	James Colong	2						1												1									
	John Sharot		2			2			1										1	1				1					
	James Lewis				1	1			1									1					1						
	John Stitwell	1		1					1										1	1				1					
	Abraham Cole			1					1														1						
	Peter Hogtam	2	1				1											1		2			1						
	Phebe More	1	1			1	1															1			1				
	Richard Lockman	1	2		1				1									1											
	David More	1				1														1									
	Andrew Blake		3	2					1								1		1				1	1					
	Isaac Bretton			1	1			1								1	1					1							
	Lambert M. Hedges	1	2			1										1				1									
	Stephen Mersaman			1					1							1		1	1				1	1					
	Croil Mundy	1					1									1	1			1									
	Lewis W. March				1				1								2	1					1			1			
	Richard D. Littell		1		1		1										1			2					1				
	William Miller	1	1				1											1				1							
	Susanah Winant																		1					2			1		
	Walter Bets		1	1	1			1									2	3	1				1						
	Cavalear Tankett						1											1							1				
	John Marshel		1			2																1							
	Abraham Auton			1		1			1								1						1						
	Joshua Mersera								1							1		1				1							
		11	17	9	6	11	6	5	11	1						6	13	14	8	12	5	12	6	3	1	1			

PUTT BROWN, PRINTER.

(No. 4.)

SCHEDULE of the whole number of persons within the division allotted to L. S. Hagaman

Smithfield - Continued

FREE WHITE PERSONS, INCLUDING HEADS OF FAMILIES. — MALES

NAMES OF HEADS OF FAMILIES	Under 5	5 & under 10	10 & under 15	15 & under 20	20 & under 30	30 & under 40	40 & under 50	50 & under 60	60 & under 70	70 & under 80	80 & under 90	90 & under 100	100 and upwards
Abm Cruger	1					1		1		1			
Abm Cole Senr			1				1						
Edward Cole										1			
Thos Jeremiah		1	1	2	1		2						
Pearson Halstead				1					1				
Joseph O Brown	1	3		1		1							
Sarah Hicks													
Benj Warner	1	1	1			1							
James Saquins				2	1								
John Pelton Senr					1	1		1	1	1			
Joseph Lake			1			1							
James Valentine									1				
James Bolen	2					1							
Elizabeth Stillwell				1	2								
William Stillwell	1	2	1	1			1						
Daniel Van Duzer									1				
(Total)	6	7	5	7 (8)	5	6	4	2	4	2	1		

FREE WHITE PERSONS, INCLUDING HEADS OF FAMILIES. — FEMALES

NAMES OF HEADS OF FAMILIES	Under 5	5 & under 10	10 & under 15	15 & under 20	20 & under 30	30 & under 40	40 & under 50	50 & under 60	60 & under 70	70 & under 80	80 & under 90	90 & under 100	100 and upwards
Abm Cruger		1	1			1							
Abm Cole Senr			1		1		1						
Edward Cole			1		1								
Thos Jeremiah		2	1		1	1							
Pearson Halstead				1				1					
Joseph O Brown	1			1		1							
Sarah Hicks				2		1							
Benj Warner		1	1			1							
James Saquins				1									
John Pelton Senr			1	1	1			1					
Joseph Lake										1			
James Valentine						1							
James Bolen						1							
Elizabeth Stillwell				1	1								
William Stillwell			2	1			1						
Daniel Van Duzer					1				1				
(Total)	1	4	8	8	6	7	2	2	1	1			

FREE COLORED PERSONS

NAMES OF HEADS OF FAMILIES	Males: Under 10	Males: 10 & under 24	Males: 24 & under 36	Males: 36 & under 55	Males: 55 & under 100	Males: 100 and upwards	Females: Under 10	Females: 10 & under 24	Females: 24 & under 36	Females: 36 & under 55	Females: 55 & under 100	Females: 100 and upwards
John Pelton Senr									1			
(Total)									1			

1840

1850

135

SCHEDULE I. Free Inhabitants in the Town of Southfield in the County of Berkshire State of Massachusetts enumerated by me, on the 17th day of July 1850. G.D. Kinney Ass't Marshal.

68

Dwelling-houses numbered in the order of visitation	Families numbered in the order of visitation	The Name of every Person whose usual place of abode on the first day of June, 1850, was in this family.	Description: Age	Sex	Color, White, Black, or Mulatto	Profession, Occupation, or Trade of each Male Person over 15 years of age.	Value of Real Estate owned	Place of Birth, Naming the State, Territory, or Country.	Married within the year	Attended School within the year	Persons over 20 years of age who cannot read & write	Whether deaf and dumb, blind, insane, idiotic, pauper, or convict.
1	2	3	4	5	6	7	8	9	10	11	12	13
31	33	Tirzah Root	47	f				N.Y.				
		Joseph "	19	m				"				
		Abram "	14	"				"				
		Anthony "	13	"				"				
		Martha "	19	f				"				
		Jane A. "	10	"				"				
32	34	Jay H. Monnell	38	m				Vt.				
		Ellen "	32	f				"				
		Mary "	9	"				N.Y.				
		Anthony "	1	m				N.Y.				
33	35	Wm. H. Cook	56	"		Farmer	2000					
		Jemima "	53	f								
		Reuben "	24	m		Carpenter						
		Mary "	22	f								
		Mary "	20	"								
		Stephen "	18	m		Carpenter						
		Solon H. "	15	"								
		Henry "	12	"								
		Lucy Simmons	83	"		Farmer						
34	36	Edmund Mitchell	44	"			300					
		Phebe Cooper	23	"								
		Alfred "	22	"								
35	37	Wm. Hamblen	39	"			2500					
		Nancy "	43	"								
		Ann M. "	15	f								
		Joseph "	11	m								
		Maria "	8	f								
		Wm. Mannerman	90	m		Farmer						
35	38	Joseph H. Abeel	40	"		Mason						
		Laura "	38	f								
		Lucius "	8	"								
		Mary A. "	7	"								
		Henry A. "	3	m								
		Peter A. "	1	"								
		Ezra Dunham	32	"								
		Lucina "	28	f								
		Peter Farnum	48	m								
37	39	Lucy W. Dutton	75	"		Mason	2500	Conn.				
		Sarah "	43	f				Mass.				
		Sarah "	22	"				Conn.				
		Elizabeth "	26	"				"				
38	40	Martha B. Hall	18	m		Mason	1000	N.Y.				

$ 25 00

State

Ass't Marshal.

Whether deaf and dumb, blind, insane, idiotic, pauper, or convict.

13

SCHEDULE I.—Free Inhabitants in the Town of Southfield in the County of Richmond State of Rhode Island enumerated by me, on the 27th day of July 1850. G. P. Hazard Ass't Marshal.

69

Dwelling-houses numbered in the order of visitation.	Families numbered in the order of visitation.	The Name of every Person whose usual place of abode on the first day of June, 1850, was in this family.	DESCRIPTION. Age.	Sex.	White, black, or mulatto.	Profession, Occupation or Trade of each Male Person over 15 years of age.	Value of Real Estate owned	Place of Birth. Naming the State, Territory, or Country.	Married within the year.	Attended School within the year.	Persons over 20 Years of age who cannot read & write	Whether deaf and dumb, blind, insane, idiotic, pauper, or convict.
1	2	3	4	5	6	7	8	9	10	11	12	13
47	49	John Lasecadon	2	m				R I				
		Jas Knipson	45			Laborer						
48	50	Eve M. Lean	62			Farmer	20000					
		Wm C. "	48									
		Ann E. "	4									
		Rhoda Randolph	62									
		Wm H. Little	15	m								
49	51	Jas Sherman	35				4000					
		Eliza "	27	f								
		Jane "	8	m								
		Mary "	2	"								
		Clara Rollins	40	f								
		Emily Dudley	14	"								
50	52	Jo Charleson	25	m		Farmer						
		Lucretia "	22	f								
		Leontia "	6/12	m	B							
51	53	Henry Cook	40	m	B						1	
		Eliza "	30	f	"						1	
		Henry "	3	m	"							
52	54	Danl Carr	37	"		Laborer		(Ireland)			1	
		Jane "	25	f				(England)				
		Mc Mary "	1	m				N.H.				
		James "	6	"								
		Rebecca "	12	f								
53	55	Sej Thomas	62	m		Farmer	3000					
		Jane E. "	44	f								
		John S. "	23	m		Blacksmith						
		Mary S. "	17	f								
		Thos G. "	5	m							1	
		Geo R. "	1	"								
54	56	Eli R. Manro	61	f			5000					
		Eli R. "	30	"								
		Benj "	27	m								
55	57	Danl T. Lewis	38	"		Clam Maker	2000					
		Mary "	29	f			5000	(Ireland)				
56	58	Mary "	37	f				(N.H.)				
		James "	14	m								
		Mary A. "	14	"								
		Rosa "	12	"								
		Sarah A. "	12	f								
		Wm H. "	6	m								
		John Jon Eliz	26	"								

Page No. 175

SCHEDULE 1.—Free Inhabitants in the Township of Westfield **in the County of** Richmond **State of** New York **enumerated by me, on the** 25 **day of** June **1860.** M A Mathis **Ass't Marshal.**

Post Office Port Richmond.

Dwelling-houses numbered in the order of visitation.	Families numbered in the order of visitation.	The name of every person whose usual place of abode on the first day of June, 1860, was in this family	Description: Age.	Description: Sex.	Description: Color, White, black, or mulatto.	Profession, Occupation, or Trade of each person, male and female, over 15 years of age.	Value of Estate Owned: Value of Real Estate.	Value of Estate Owned: Value of Personal Estate.	Place of Birth, Naming the State, Territory, or Country.	Married within the year.	Attended School within the year.	Persons over 20 years of age who cannot read & write.	Whether deaf and dumb, blind, insane, idiotic, pauper, or convict.
1	2	3	4	5	6	7	8	9	10	11	12	13	14
		Thomas J Roman	14	M		Sashes Blinds Apprent			New York				
		Charles D "	12	M					" "		1		
		George W "	9	M					" "		1		
1177	1234	Peter Valentine	26	M	M	Waterman		100	" "			1	
		Margaret "	25	F	M				" "				
		Maria "	7	F	M				" "				
		Margaret "	4	F	M				" "				
		Mary "	2	F	M				" "				
1178		Unoccupied											
1179	1235	Sarah A Colen W	47	F		House Keeper	1000	250	New York				
		George E "	7	M					" "		1		
		Mary " W	79	F					" "				
		Mary I "	14	F					" "		1		
		Julia A Ridgway	15	F					" "		1		
		Elizabeth Keiler	21	F	1	School Teacher			Connecticut				
1180	1236	Daniel Moore	69	M		Farmer	6500	1275	New York				
		Catherine "	44	F					" "				
		George W "	27	M		Farm Laborer			" "				
		James E "	13	M					" "		1		
		Daniel L "	9	M					" "		1		
1181	1237	William L Williams	49	M		N York Custom House	6800	1200	" "				
		Maria "	43	F					" "				
		Martha I "	23	F					" "				
		Joseph "	20	M		Farm Laborer			" "				
		Elizabeth "	16	F					" "				
		Susan A "	14	F					" "		1		
		Helen "	11	F					" "		1		
		Florance "	3	F					" "				
		Walter Fleming	13	M	1	Waiter			Ireland				
1182	1238	Maria Lewis W	54	F		House Keeper		700	New York				
		James "	26	M		Farm Laborer	4000	150	" "				
		Davis "	23	M		Carpenter			" "				
		William H "	14	M					" "				Idiotic
		Mary "	22	F					" "				
		Sarah "	20	F					" "				
1183	1239	John H Abeel	49	M		Farmer	200	20000	" "				
		Harriet "	38	F					" "				
		Susan I "	18	F					" "				
		Phebe A "	17	F					" "				
		John S "	13	M					" "		1		

No. white males, 16 No. colored males, 1 No. foreign born, ____ No. blind, ____ No. idiotic, ____ No. convicts, ____

No. white females, 18 No. colored females, 4 No. deaf and dumb, ____ No. insane, ____ No. paupers, ____

34 5 39

15500 28675

Page No. 9 — Inquiries numbered 7, 10, and 17 are not to be asked in respect to infants. Inquiries numbered 11, 12, 15, 16, 17, 19, and 20 are to be answered (if at all) merely by an affirmative mark, as /.

SCHEDULE I.—Inhabitants in Town of Southfield, in the County of Richmond, State of New York, enumerated by me on the 1st day of June, 1870. 292

Post Office: New Dorp. Washington Dill, Ass't Marshal.

Line	Dwelling-houses, numbered in the order of Inquiries	Families, numbered in the order of Inquiries	The name of every person whose place of abode on the first day of June, 1870, was in this family.	Age at last birthday, if under 1 year, state in fractions, Ex. 6/12	Sex, Male, M.; Female, F.	Color, White, W.; Black, B.; Mulatto, M.; Chinese, C.; Indian, I.	Profession, Occupation, or Trade of each person, male or female.	Value of Real Estate owned. Value of Real Estate.	Value of Personal Estate.	Place of birth, naming State or Territory of U. S., or the Country, if of foreign birth.	Parentage. Father of foreign birth.	Mother of foreign birth.	If born within the year, state month (Jan., Feb., &c.)	If married within the year, state month (Jan., Feb., &c.)	Attended school within the year.	Education. Cannot read.	Cannot write.	Whether deaf and dumb, blind, insane, or idiotic.	Male Citizens of U. S. of 21 years of age and up.	Male Citizens of U. S. of 21 years of age and up, whose right to vote is denied or abridged on other grounds than rebellion or other crime.
	1	2	3	4	5	6	7	8	9	10	11	12	13	14	15	16	17	18	19	20
1	26	26	Poillon Margaret	45	F	W	Keepshouse			New York										
2			— Hannah	46	F	W				"										
3	27	27	Brewer Maria H.	55	F	W		5,000		"										
4	28	28	Van Cleef Joseph	32	M	W	Hotel Keeper	8,000		"									/	
5			— Kate	26	F	W				"										
6			— Minnie	5	F	W				"										
7			— Lidie	3	F	W				"										
8			— Sarah	14	F	W				"										
9			Jones James F.	42	F	W	School Teacher			Ireland	/	/								
10			— Mita	14	F	W				"	/	/								
11			Dix Phillip	61	M	W	Bar Tender			New York									/	
12	29	29	Schwandt Dorothy	57	F	W	Keepshouse	1,800		Prussia	/	/								
13	30	30	Abeele Harriet	45	F	W	"	2,100		New York										
14			— Phebe	25	F	W				"										
15			— John A.	23	M	W	Carpenter			"									/	
16			— Laforge	18	M	W	Painter			"										
17			— Isabella	14	F	W	At School			"					/					
18			— Howard	9	M	W	"			"					/					
19			— Ida M.	7	F	W				"										
20	31	31	Lewis Maria	63	F	W	Keepshouse			"										
21			— Mary R.	25	F	W				"										
22			— David	30	M	W	Carpenter			"									/	
23			— Sarah A.	22	F	W				"										
24	32	32	Cartwright Thos.	38	M	W	Butter (Merch.)			"									/	
25			— Susie	28	F	W				"										
26	33	33	Pernie Stephen	66	M	W	Undertaker	8,000		"									/	
27			— Anna E.	54	F	W				"										
28			— C. Edward	22	M	W	Actor			"									/	
29	34	34	Egbert Cornelius	68	M	W	Farmer	3,000		"									/	
30			— Catherine	63	F	W	Keepshouse			"										
31	35	35	Jones Edward	63	M	W	Farmer			"									/	
32			— Catherine	56	F	W	Keepshouse			"										
33			Wilbain H.	31	M	W	Boatman			"										
34			Theodore F.	25	M	W	"			"									/	
35			— David L.	23	M	W	"			"										
36			— Harriet L.	20	F	W				"										
37			— Annie E.	17	F	W				"										
38			— Edward E.	13	M	W	Works in Store			"										
39	36	36	Purcell James	41	M	W	Works on Farm			Ireland	/	/							/	
40			— Margaret	43	F	W	Keepshouse			"	/	/								

No. of dwellings, 10 No. of white females, 24 No. of males, foreign born, 1
" " families, 10 " " colored males, 0 " " females, " " 4
" " white males, 16 " " " females, 0 " " blind, 0
No. of insane, 0

SCHEDULE 1.—Free Inhabitants in Town of Southfield **in the County of** Richmond **State of** N.Y. **enumerated by me, on the** 8 **day of** October **1860.** M. A. Mathus **Ass't Marshal.**

Post Office Port Richmond

	Dwelling-houses numbered in the order of visitation.	Families numbered in the order of visitation.	The name of every person whose usual place of abode on the first day of June, 1860, was in this family.	Description: Age.	Description: Sex.	Description: Color, White, black, or mulatto.	Profession, Occupation, or Trade of each person, male and female, over 15 years of age.	Value of Estate Owned: Value of Real Estate.	Value of Estate Owned: Value of Personal Estate.	Place of Birth, Naming the State, Territory, or Country.	Married within the year.	Attended School within the year.	Person over 20 y'rs of age who cannot read & write.	Whether deaf and dumb, blind, insane, idiotic, pauper, or convict.
	1	2	3	4	5	6	7	8	9	10	11	12	13	14
1	658	670	Compey Peterson	46	M	B	Laborer ✓		150	N.Y.				
2			Elizabeth "	42	f	B				"				
3			Alexander "	26	M	B	Laborer ✓			"				
4			Ann "	26	f	B				"				
5	659	671	Abraham Prime	28	M		Painter		300	"				
6			Mary "	26	f					"				
7			Emma "	6	f					"				
8			Beauty "	4	f					"				
9	660		Unverified											
10	661	672	John Lake	53	M		Farmer ✓	3000	800	N.Y.				
11			Mary "	56	f					"				
12			Isaac "	29	M		Sash & Blind Maker			"				
13			Mary A "	15	f					"				
14	662	673	David Hooper	50	M		Shoe Maker		450	"				
15			Minion "	40	f					"				
16			Mary E "	9	f					"				
17	663	674	Benj. Simonson	56	M		Farmer ✓	15000	2000	"				
18			Cath "	54	f					"				
19			Julitina "	28	f					"				
20			Wm C. "	25	M		Farmer ✓			"				
21			Elizabeth C "	20	f					"				
22			Isaac M "	16	M		Clerk ✓			"				
23			Richd H "	14	M					"		1		
24			Samuel C "	8	M					"		1		
25			Elizabeth Cairy	56	f					"				
26			Robert Seguine	65	M		Carpenter ✓			"				
27	664	675	Joseph Crocheron	60	M		Farmer ✓	8000	1500	"				
28			Ann "	45	f					"				
29			David "	23	M		Farmer ✓			"				
30			John "	21	M		" ✓			"				
31			Geo "	17	M					"		1		
32			Mary A Jones	69	f					"				
33	665	676	Abraham Lockman	51	M		Sheriff ✓	10000	2000	"				
34			Cornelius "	21	M		Farm Laborer ✓			"				
35			Richd "	19	M		"			"				
36			Augustus "	17	M		Wheelwright's Printer			"				
37			Alexander "	15	M					"		1		
38			Virginia Haidy	25	f		Servants ✓			N. Jersey				
39			Elwood S "	3	M					"				
40	666	677	Wm Prior	46	M		Blacksmith	9000	1000	N.Y.				

No. white males, 74 No. colored males, 3 No. foreign born, No. blind, 45000 8200 No. idiotic, No. convicts,

No. white females, 35 No. colored females, 4 No. deaf and dumb, No. insane, No. paupers,

80

B. (17—205.)

Page No. 6
Supervisor's Dist. No. 2
Enumeration Dist. No. 307

Note A.—The Census Year begins June 1, 1879, and ends May 31, 1880.
Note B.—All persons will be included in the Enumeration who were living on the 1st day of June, 1880. No others will. Children BORN SINCE June 1, 1880, will be OMITTED. Members of Families who have DIED SINCE June 1, 1880, will be INCLUDED.
Note C.—Questions Nos. 13, 14, 22 and 23 are not to be asked in respect to persons under 10 years of age.

SCHEDULE I.—Inhabitants in 1st Election District Southfield, in the County of Richmond, State of New York, enumerated by me on the Third day of June, 1880.

H. H. Brown
Enumerator.

In Cities. Street.	In Cities. House Number.	Dwelling-houses numbered in order of visitation.	Families numbered in order of visitation.	The Name of each Person whose place of abode, on the 1st day of June, 1880, was in this family.	Personal Description. Color of the Skin, W., Black, M., Mulatto, Ch., Chinese, In., Indian.	Personal Description. Sex, Male, M., Female, F.	Personal Description. Age at last Birthday prior to June 1, 1880. If under 1 year, give months.	Personal Description. If born within the Census year, give the month.	Relationship of each person to the head of this family—whether wife, son, daughter, servant, boarder, lodger, or other.	Civil Condition. Single, S.	Civil Condition. Married, M.	Civil Condition. Widowed, W.	Civil Condition. Married during Census year, M.	Occupation. Profession, Occupation or Trade of each person, male or female.	Number of months the person has been unemployed during the Census year.	Health. Is the person sick or disabled so as to be unable to attend to ordinary business or duties? If so, what is the sickness or disability?	Health. Blind, B.	Health. Deaf and Dumb, D.	Health. Idiotic, I.	Health. Insane, I.	Health. Maimed, Crippled, Bedridden, or otherwise disabled, M.	Education. Attended school within the Census year.	Education. Cannot read.	Education. Cannot write.	Nativity. Place of Birth of this person, naming State or Territory of United States, or the Country, if of foreign birth.	Nativity. Place of Birth of the Father of this person, naming the State or Territory of United States, or the Country, if of foreign birth.	Nativity. Place of Birth of the Mother of this person, naming the State or Territory of United States, or the Country, if of foreign birth.
1	2	3		4	5	6	7	8	9	10	11	12	13	14	15	16	17	18	19	20	21	22	23	24	25	26
	41	41	Burbank Daniel	W	M	42					M		Oysterman										New York	New York	New York
			" Ashes	W	M	19			Son				At Home										New York	New York	New York
			" Elmira	W	F	16			Daughter				at Home										New York	New York	New York
			" Grace	W	F	12			Daughter				at School										New York	New York	New York
			Decker Elizabeth	W	F	48			Sister in law			W	Home Keeper										New York	New York	New York
			Burbank Abram	W	M	18			Son				at Home										New York	New York	New York
	42	42	Munroe Thomas	W	M	67					M		Dry Goods Merchant										Mass	Mass	Mass
			" Ellen	W	F	57			Wife		M		Keeping House										England	England	England
			" Ralph	W	M	29			Son				Book Binder										New York	Mass	England
			" Ellen	W	F	20			Daughter				Boarder										New York	Mass	England
			" Eva	W	F	23			Daughter				at Home										New Jersey	New York	New York
			Tunnel Mary	W	F	22			Servant				Servant										New York	England	England
	43	43	Burbank John	W	M	46					M		Oysterman										New York	New York	New York
			" Josephine	W	F	40			Wife		M		Keeping House										New York	New York	New York
			" Henry	W	M	16			Son				at School										New York	New York	New York
			" Anna	W	F	13			Daughter				at School										New York	New York	New York
			" Miller	W	M	11			Son				at School										New York	New York	New York
			" Peggy	W	F	8			Daughter				at School										New York	New York	New York
			" Debbie	W	F	4			Daughter				at Home										New York	New York	New York
			" Joseph	W	M	1			Son				at Home										New York	New York	New York
	44	44	Ketchum George	W	M	36					M		Farmer										New York	New York	New York
			" Louisa	W	F	46			Wife		M		Keeping House		Ovarian Tumor								Virginia	Ky	Ky
	45	45	Sharott Emma	W	F	48						W	Keeping House										New York	Ky	Ky
			" Eugene D	W	M	14			Son				at School										New York	Ky	Ky
	46	46	Lewis Marinda	W	F	73						W	Keeping House										New York	Ky	Ky
			" Mary R	W	F	41			Daughter				Keeping House										New York	Ky	Ky
			" Sarah A	W	F	35			Daughter				Keeping House										New York	Ky	Ky
	47	47	Price Daniel D	W	M	34					M		Painter										New York	Ky	Ky
			" Charlotte	W	F	29			Wife		M		Keeping House										New York	Ky	Ky
			" George	W	M	12			Son				at School										New York	Ky	Ky
			" Henry	W	M	10			Son				at School										New York	Ky	Ky
			" Addie	W	F	8			Daughter				at School										New York	Ky	Ky
			" Charlott	W	F	6			Daughter				at School										New York	Ky	Ky
			" Charley	W	M	4			Son				at Home										New York	Ky	Ky
			" Frederick	W	M	2			Son				at Home										New York	Ky	Ky
	48	48	Messereau Auguste	W	M	30					M		Oysterman										New York	Ky	Ky
			" Catharine	W	F	19			Wife		M		Keeping House										Scotland	Scotland	Scotland
			" Agnes	W	F	8/12	Sept		Daughter				at Home										New York	Ky	Scotland
	49	49	Hooper Abraham	W	M	65						W	Laborer										New York	Ky	Ky
			" Susan J	W	F	32			Daughter				at Home										New York	Ky	Ky
			" George W	W	M	21			Son				at Home										New York	Ky	Ky

Note D.—In making entries in columns 9, 10, 11, 12, 13 to 22, an affirmative mark only will be used—thus /, except in the case of divorced persons, column 11, when the letter "D" is to be used.
Note E.—Question No. 14 will only be asked in cases where an affirmative answer has been given either to question 10 or to question 11.
Note F.—Question No. 14 will only be asked in cases when a gainful occupation has been reported in column 12.
Note G.—In column 7 an abbreviation to the name of the month may be used, as Jan., Apr., Dec.

[7-290.]

Received July 22, 1880. C.

Page No. 3
Supervisor's Dist. No. 2
Enumeration Dist. No. 307

Note A.—The Census Year begins June 1, 1879, and ends May 31, 1880.
Note B.—All persons will be included in the Enumeration who were living on the 1st day of June, 1880. No others will. Children BORN SINCE June 1, 1880, will be OMITTED. Members of Families who have DIED SINCE June 1, 1880, will be INCLUDED.
Note C.—Questions Nos. 13, 14, 22 and 23 are not to be asked in respect to persons under 10 years of age.

306

SCHEDULE 1.—Inhabitants in at 12th Election District Southfields, in the County of Richmond, State of New York

enumerated by me on the 2nd day of June, 1880.

H. H. Y. Brown
Enumerator.

Dwelling-houses numbered in order of visitation	Families numbered in order of visitation	The Name of each Person whose place of abode, on 1st day of June, 1880, was in this family.	Personal Description: Color—White, W.; Black, B.; Mulatto, Mu.; Chinese, C.; Indian, I.	Sex—Male, M.; Female, F.	Age at last birthday prior to June 1, 1880. If under 1 year, number of months in fractions, thus 6/12.	Relationship of each person to the head of this Family—whether wife, son, daughter, servant, boarder, or other.	Civil Condition: Single, S.; Married, M.; Widowed, Wd.; Divorced, D.	Married within the Census year.	Profession, Occupation or Trade of each person, male or female.	Number of months this person has been employed during the Census year.	Health: If the person [on the day of the Enumerator's visit] sick or temporarily disabled, so as to be unable to attend to ordinary business or duties? If so, what is the sickness or disability?	Blind.	Deaf and Dumb.	Idiotic.	Insane.	Maimed, Crippled, Bedridden, or otherwise Disabled.	Education: Attended school within the Census year.	Cannot read.	Cannot write.	Nativity: Place of Birth of this person, naming the State or Territory of United States, or the Country, if of Foreign birth.	Place of Birth of the Father of this person, naming the State or Territory of United States, or the Country, if of Foreign birth.	Place of Birth of the Mother of this person, naming the State or Territory of United States, or the Country, if of Foreign birth.
1	2	3	4	5	6	7	8	9	10	11	12	13	14	15	16	17	18	19	20	21	22	23	24
16	16	John W. Messereau	W	M	72					Park Line Co		Painter									New York	New York	New York
		Amelia P. Messereau	W	F	64	Wife				Keeping House											New York	Italy	New York
		John W. Messereau	W	M	40	Son				Hack Driver											New York	New York	New York
		Esther E. Messereau	W	F	28	Daughter-in-law				at Home											New York	New York	New York
		Susan N. Messereau	W	F	64	Sister				at Home											New Jersey	New Jersey	New Jersey
		Rachel D. Rose	W	F	85	Mother-in-law				at Home											New York	England	England
		James Waggoner	W	M	23	Servant				Servant											New York	England	England
		William Waggoner	W	M	18	Servant				Servant											Ireland	England	England
		Mary Dalton	W	F	37	Servant				Servant											New York	England	England
		Mary Ann Nolan	W	F	21	Servant				Servant											New York	New York	New York
17	17	Lake James S	W	M	63					Physician											New York	New York	New York
		— Jane J	W	F	63	wife				Keeping House											New York	New York	New York
		Dudley Reynolds	W	M	48	Servant				Servant											Virginia	Virginia	Virginia
		Peter Williams	W	M	66					Farmer											New York	New York	New York
		— Catharine	W	F	65	wife				Keeping House											New York	Penn	New York
		Lewis Hamet	W	F	54	Sister-in-law				at Home											New York	New York	New York
19	19	Robinson John	B	M	28					Huckster											New York	New York	New York
		— Cornelia	B	F	25	wife				Keeping House											New York	New York	New York
		— Joseph	B	M	8	Son				at School											New York	New York	New York
		— Andrew	B	M	5	Son				at Home											New York	New York	New York
20	20	Hooper William H	W	M	31					Blacksmith											New York	New York	New York
		— Mary	W	F	24	Wife				Keeping House											Mass	Mass	Mass
		— Francis	W	F	3	Daughter				at Home											New York	New York	Mass
		— Walter	W	M	1	Son				at Home											New York	New York	Mass
21	21	Bigler Albert	W	M	58					Farmer											Connecticut	Conn	Conn
		— Catharine	W	F	62	wife				Keeping House											New York	New Jersey	New York
		James Emma	W	F	12	Servant				Servant											New York	Ohio	New York
22	22	Fuentes Raymundo	W	M	30					Teaching Agent											Cuba	Cuba	Cuba
		— Mary	W	F	34	wife				Keeping House											New York	New Jersey	Mary
		Boehm Rudolph	W	F	58	mother-in-law				Keeping House											New York	New York	New York
		McGary Anna	W	F	26	Servant				Servant											New York	England	England
		— Mary	W	F	7	Servant				Servant											New York	New York	New York
23	23	Lake Mary Ann	W	F	34					Keeping House											New York	New York	New York
		Childs Catharine	W	F	68					Keeping House											New York	New York	New York
24	24	Rafelo Edwin W	W	M	25					Teacher											New York	New York	England
		— Ann Maria	W	F	74	Mother				Keeping House											New York	New York	New York
		— Ann Maria	W	F	28	Sister				at Home											New Jersey	New Jersey	New Jersey
25	25	Bogan David H	W	M	62					Keep R Road House											Connecticut	Conn	Conn
		— Amelia	W	F	58	wife				Keeping House											New York	New Jersey	Conn
		— Fanny	W	F	32	Daughter				at Home											New Jersey	New Jersey	Conn
		— Albert	W	M	30	Son				at Home											New Jersey	New Jersey	Baden
		Sanford Lizzy	W	F	18	Servant				Servant	5/										New Jersey	Brunswick	New York
		Hittle John H Jr	W	M	3	Grand Son				at Home											New York	Brunswick	New York
		— Kate A	W	F	4/12	Grand Dau				at Home											New York	New York	New York
		Woodhouse John H	W	M	40	Servant				Servant	6/										New York	New York	New York
26	26	Cowan David	W	M	26					Oysterman											New York	New York	New York
		— Martha	W	F	23	Wife				Keeping House											New York	New York	New York
		— Charles	W	M	6	Son				at School											New York		

Note II.—In making entries in columns 9, 10, 11, 12 and 22, an affirmative mark only will be used—thus /; except in the case of Abnormal persons, column 15, where the letter "D" is to be used.
Note K.—Question No. 13 will only be asked in respect to persons for whom an affirmative answer has been given either to question 12 or to question 14.
Note M.—Question No. 14 will only be asked in respect to persons for whom a qualified completion has been reported in column 13.
Note O.—In column 7 an abbreviation in the following form may be used, as Jan., Apr., Dec.

SCHEDULE No. 1.—POPULATION.

STATE New York
COUNTY Richmond
TOWNSHIP OR OTHER DIVISION OF COUNTY Borough of Richmond
NAME OF INSTITUTION

DEPARTMENT OF COMMERCE—BUREAU OF THE CENSUS

FOURTEENTH CENSUS OF THE UNITED STATES: 1920—POPULATION

NAME OF INCORPORATED PLACE New York City
ENUMERATED BY ME ON THE 16 DAY OF January, 1920. Williams F Coughlin ENUMERATOR.

SUPERVISOR'S DISTRICT NO.
ENUMERATION DISTRICT NO. 1600
SHEET NO. 7 B
WARD OF CITY 165

Line	Street	House No.	Dwelling No.	Family No.	Name	Relation	Home owned or rented	Owned free or mortgaged	Sex	Color or race	Age	Single, married, widowed, divorced	Year of immigration	Naturalized or alien	Year of naturalization	Attended school	Able to read	Able to write	Year of birth	Place of birth	Mother tongue	Father's place of birth	Father's mother tongue	Mother's place of birth	Mother's mother tongue	Year of immigration	Occupation	Industry	Employer, salary or wage worker, or own account or without pay	Number of farm schedule	Unemployment
1	2	3	4	5	6	7	8	9	10	11	12	13	14	15	16	17	18	19	20	21	22	23	24	25	26	27	28	29	30	31	32
1	462	140	1	Schoder, Anna	Wife				F	W	43	M	1887	Na			yes	yes	Germany	Germany	Germany	Germany	Germany	Germany	yes	none					
2				— Lydia	Daughter				F	W	13	S				yes	yes	yes	New York		New York		Germany	German	yes	none					
3	328	141	1	Barton, Robert	Head	O	M	M	M	W	39	M				yes	yes	yes	New York		Ireland	Irish	England	English	yes	Engineer	Canton House	W			
4				— Alice	Wife				F	W	29	M				yes	yes	yes	Brooklyn		England	English	England	English	yes	none					
5				— Robert Jr.	Son				M	W	4	S							Brooklyn		New York		Brooklyn			none					
6				— Eleanor	Son				M	W	2	S							Brooklyn		New York		Brooklyn			none					
7	332	142	1	Fox, Joseph W	Head	R			M	W	27	M				yes	yes	yes	New York		California		New York		yes	Printer	Printing Ho	W			
8				— Mary	Wife				F	W	24	M				yes	yes	yes	New York		New Jersey		New York		yes	none					
9				— James	Son				M	W	1	S							New York		New York		New Jersey		yes	none					
10				Butler, Thomas	Nephew				M	W	10	S				yes	yes	yes	New Jersey		New Jersey		New Jersey		yes	[illegible]		G.A.			376
11	3783	143	1	Notzman, Sander	Head	Own			M	W	38	M	1907	no	1914		yes	yes	Russia	Yiddish	Russia	Yiddish	Russia	Yiddish	yes	none					
12				— Eugie	Wife				F	W	33	M	1908	Na			yes	yes	New York		Russia	Yiddish	Russia	Yiddish	yes	none					
13				— Herbert	Son				M	W	2	S							New York		New York		New York		yes	Chef Clerk	City	W			
14	1	144	1	Nelson, George	Head	O	R	M	M	W	48	M	1881	no	1911		yes	yes	England	England	England	English	England	English	yes	Operator	U.S.	W.			
15	1	144	1	Nelson, Elizabeth	Wife	O	R	F	W	45	M						yes	yes			England	English	England	English	yes	Operator	Phone Co.	W.			
16				— Thomas	Son			M	W	26	S						yes	yes	New York		England	English	New York		yes	Porter	Hotel Office	W.			
17				— James	Son			M	W	24	S						yes	yes	New York		England	English	England	English	yes	Clerk	Post Office	W.			
18				— Annie	Sister			F	W	36	S	1903	no	1906			yes	yes	England	English	England	English	England	English	yes	none					
19	3879	145		Wedmayer, Adolph	Head	R		M	W	69	M	1877	no	1885		yes	yes	yes	Germany	Germany	Germany	Germany	Germany	Germany	yes	none					
20				— Carrie M.	Wife			F	W	40	M					yes	yes	yes	New York		Germany	Germany	New York		yes	Clerk		G.A.			
21				— Rudolph W.	Son			M	W	33	S					yes	yes	yes	New York		Germany	Germany	New York		yes	Merchant	Meat Shop	W.			365
22				— Arnold G.	Son			M	W	20	S					yes	yes	yes	New York		Germany	Germany	New York		yes	Maid	Home	W.			960
23				Chamberlain, Ruth	Maid			F	W	24	S					yes	yes	yes	Pennsylvania		Pennsylvania		Pennsylvania		yes	none					
24	3881	146	1	Schwandt, Charlotte A.	Head	O	M	F	W	59	M	1870	no	1875		yes	yes	yes	England	English	Austria	Austria	England	England	yes	Housework	Private Shop	W.			406
25				— James W.	Son			M	W	31	S					yes	yes	yes	New York		Germany	Germany	England	English	yes	Foreman	City	W.			800
26				— William F.	Son			M	W	27	S					yes	yes	yes	New York		Germany	Germany	England	English	yes	none					
27				— Walter C.	Son			M	W	21	S					yes	yes	yes	New York		Germany	Germany	England	English	yes	none					
28				Rodgers, Augusta B.	Daughter			F	W	37	M					yes	yes	yes	New York		Germany	Germany	England	English	yes	none					
29				— Rufus W.	Son			M	W	16	S					yes	yes	yes	New York		New York		New York		yes	Clerk	Shoe Shop Sho	W.			
30				Grover, Hazel C.	Daughter			F	W	24	M					yes	yes	yes	New York		Germany	Germany	England	English	yes	none					
31				— James B.	Son-in-law			M	W	34	M					yes	yes	yes	New York		New York		New York		yes	Conductor	Rail Road	W.			
32				— Ada G.	Son-in-law's Daughter			F	W	11	S					yes	yes	yes	New York		New York		New York		yes	none					
33				— Charles F.	Grand Son			M	W	7	S								New York		New York		New York		yes	none					
34				— Marjorie A.	Grand Daughter			F	W	5	S								New York		New York		New York		yes	none					
35	3881	147	1	O'Malley, Patrick	Head	O	M	M	W	69	M					yes	yes	yes	New York		Ireland	English	Ireland	English	yes	Rod Man	City	W.			893
36				— Catherine	Wife			F	W	63	M					yes	yes	yes	New York		Ireland	English	Ireland	English	yes	none					
37				— Philip F.	Son			M	W	22	S					yes	yes	yes	New York		New York		New York		yes	Soft Drink	Platter Co.	W.			365
38				— Mary	Daughter			F	W	21	S					yes	yes	yes	New York		New York		New York		yes	none					
39				— Mary	Daughter			F	W	17	S					yes	yes	yes	New York		New York		New York		yes	none					406
40	3883	148	1	Burns, James A.	Head	O	M	M	W	43	M					yes	yes	yes	New York		Ireland	English	Ireland	English	yes	Paperhanger	Own Shop	W.			
41				— Catherine	Wife			F	W	43	M	1880	Na			yes	yes	yes	New York		Ireland	English	Ireland	English	yes	Clerk	Rail Road	W.			993
42				— James Jr.	Son			M	W	16	S					yes	yes	yes	New York		New York		Ireland	English	yes	Office Clerk	Paper Factory	W.			
43				— William	Son			M	W	15	S					yes	yes	yes	New York		New York		Ireland	English	yes	none					
44				— Mary	Daughter			F	W	14	S					yes	yes	yes	New York		New York		Ireland	English	yes	none					
45				— [illegible]	Daughter			F	W	7	S					yes	yes	yes	New York		New York		New York		yes	none					
46	3883	149	1	Billard, William R.	Head	O	M	M	W	57	M					yes	yes	yes	New York		New York		New York		yes	Clerk	Office Building	W.			866
47				— Carolyn R.	Wife			F	W	55	M					yes	yes	yes	New York		New York		New York		yes	Housework		W.			988
48				— Kenneth	Son			M	W	22	S					yes	yes	yes	New York		New York		New York		yes	Clerk	Sh. Shop Co.	W.			994
49				— Frank	Son			M	W	19	S					yes	yes	yes	New York		New York		New York		yes	Clerk	Bank	W.			997
50				— Edwin	Son			M	W	17	S					yes	yes	yes	New York		New York		New York		yes	Clerk	Business Hou	W.			994
51	3889	150	1	Campbell, James H.	Head	O	M	M	W	54	M																				

SCHEDULE 1.—Free Inhabitants in the Town of Southfield **in the County of** Richmond **State of** N.Y. **enumerated by me, on the** 8 **day of** October **1860.** M. A. Mathis **Ass't Marshal.**

Post Office Port Richmond

Dwelling-houses numbered in the order of visitation.	Families numbered in the order of visitation.	The name of every person whose usual place of abode on the first day of June, 1860, was in this family.	Age.	Sex.	Color, White, black, or mulatto.	Profession, Occupation, or Trade of each person, male and female, over 15 years of age.	Value of Real Estate.	Value of Personal Estate.	Place of Birth, Naming the State, Territory, or Country.	Married within the year.	Attended School within the year.	Persons over 20 y'rs of age who cannot read & write.	Whether deaf and dumb, blind, insane, idiotic, pauper, or convict.
1	2	3	4	5	6	7	8	9	10	11	12	13	14
		Cath. Prior	45	f					N.Y.				
		Wm "	20	m		Blacksmith's Prentice			"				
		Sidney "	17	m					"				
		Howard "	13	m					"		1		
		George "	11	m					"		1		
		Louisa "	15	f					"				
667	678	James S. Lake	43	m		Druggist	5000	1200	"				
		Janet "	43	f					"				
		Philip E. "	16	m					"		1		
		James "	14	m					"		1		
		Charles "	12	m					"		1		
		Robert "	6	m					"				
		Infant "	1	m					"				
		Peninah Duke	28	f		Servant			Virginia				
		Margt. Lynch	14	f					N.Y.				
668	679	Wm B. Davie	50	m		Gent		2500	"				
		Eliza "	47	f			5000		"				
		Archibald "	21	m		Farmer			"				
		Edwd "	15	m					"		1		
		James W. "	9	m					"		1		
669	680	Saml. Briggs	37	m		Foreman of Farm		350	"				
		Margt. Martin	18	f		Servant			Ireland				
		Thos. Mulligan	20	m		Farm Laborer			"				
670	681	Lena Simonson	55	f		House Keeper			N.Y.				
		Susan R. Mercereau	38	f					"				
		Amelia M. "	22	f					"				
		Richd. Scullen	30	m		Farm Laborer			Ireland				
		Patk. O'Brien	30	m		" "			"				
		Julia Sullivan	28	f		Cook			"			1	
671	682	Henry M. Bochm	41	m		Teacher	4000	2500	Maryland				
		Rizpah "	37	f					N.Y.				
		Mary A. "	18	f		Teacher			"				
		Elizabeth Cole	40	f			100		"				
		James McGarry	30	m		Gardener			Ireland				
		Eliza Cornell	29	f		Servant			"				
672	[illegible]	Unoccupied											
673	683	Cath. Sharot	76	f			6000	1000	N.Y.				
		Cath. "	45	f					"				
674	684	James Guyon	45	m		Farmer	40000	2000	"				
		Elizabeth "	29	f					"				

No. white males, 27 No. colored males, No. foreign born, No. blind, 60100 9550 No. idiotic, No. convicts,

No. white females, 28 No. colored females, No. deaf and dumb, No. insane, No. paupers,

29 39



Designated Abraham Wood House


3532 AK Road

Richmond County
town of Southfield

Name	Tallies (left to right, as read)
Henry Lewis	2, 1, 3, 3, 1, 3, 1, 1, 1
John Garretson Esq	1, 2, 1, 1, 1, 2, 1
Danill Farnsworth	5, 1, 1, 1, 5, 1, 1
John C Poillon	1, 2, 1, 1, 1, 1, 2, 2, 3, 1
Harmanus Guyon	1, 1, 1, 2, 1, 1, 2, 1, 2, 1, 1
Phebe Moore	1, 1, 1, 1
Abraham Cole	1, 1, 1, 1, 1
Arthur Simonson	1, 1, 1, 1, 1, 1
John Dennison	1, 1, 1, 1, 1, 1
John Stilwell	1, 1, 1, 2, 2, 1, 1
James Lewis	1, 1, 1, 1, 2, 1, 1
James Colon	1, 1, 1, 1, 1, 1
John Schanck	1, 1, 2, 1, 1, 1, 1
Rosea A Rezeau	1, 1, 2, 2, 1, 1
Elizabeth Lake	1, 1, 1, 1
James Romer	3, 1, 2, 2, 1, 1, 1
Stephen Mersereau	1, 1, 1, 1, 1, 1, 1
Daniel Stilwell	1, 1, 1, 1, 1, 1
Abraham Stilwell	2, 1, 1, 1, 2, 1, 1, 2, 2, 1
John Poillon	1, 1, 1, 2, 1, 1, 3
Samuel Holmes	3, 1, 2, 1, 2, 1, 1, 1, 1
Henry Denyce	2, 1, 1, 1, 1, 1
Edward Cole	2, 1, 1, 2, 1, 1, 1, 1, 2
Samuel Lockman	1, 1, 3, 1, 3, 1, 1, 2, 1, 1, 1
James Guyon	1, 1, 1, 1, 2
Baker Holmes	1, 1, 1, 1
Richard Egbert	1, 1, 2, 1, 1, 1
Totals	19, 12, 4, 19, 16, 13, 25, 20, 16, 14, 15, 27, 2, 8, 11, 6, 3, 1, 5, 3, 1, 1, 1

Name	Tallies (left to right, as read)
James Guyon Junr	2, 1, 1, 2, 1, 2, 1, 1, 3, 1
James Cubberly	1, 1, 2, 2, 1, 1, 1, 2, 2, 2, 1
Daniel W Lake	3, 3, 1, 3, 1, 1, 2, 1
William Lake	1, 1, 1, 1, 1, 2, 2, 1, 1
John Cole	1, 1, 3, 1, 1, 1, 2, 1, 2, 1, 4, 1, 1
Morris Taylor	1, 1, 1, 2
James Egbert Junr	3, 1, 1, 1, 1, 1, 3, 2
George W Barnes	1, 1, 1, 1, 1, 1, 1, 1, 1, 1
Sampson Mead	1, 2, 1, 1, 1, 1, 1, 1
George Barnes	1, 1, 1, 1, 2, 1, 1, 1, 1, 1, 1
James Egbert	1, 1, 1, 1, 2, 2, 1, 1, 1
John V D Jackson	1, 2, 2, 1, 2, 1, 1, 1, 3, 3, 1, 2, 2, 2, 1
Reuben Clawson	1, 1, 1, 1, 1, 2, 2, 2, 1, 1, 3, 2
Isaac Housman	1, 1, 1, 3, 1, 1, 1, 1
Maria Rollo	2, 2
Widow Catherine Lake	1, 1, 1, 1, 1, 1, 1, 1, 1
Christian Smith	1, 2, 1, 2, 1, 1
Nathaniel Martin	2, 1, 1, 1
Henry Miller	1, 1, 1, 1, 1, 1
Lawrence Crips	1, 2, 1, 1, 1, 3
Abraham Cole	1, 1, 1, 1, 1
Henry Spear	1, 1, 1, 1, 1
John Read	1, 1, 1, 2, 1, 1
Joseph Williams	2, 1, 3, 2, 2, 1, 1, 2, 1, 3
Isaac Britton	2, 1, 2, 2, 1, 1, 3
Joseph Bolph	1, 1, 1, 1
Widow Ann Bond	1, 1, 2, 1, 1, 1, 2, 1
Glover Taylor	1, 1, 1, 2, 1
James a free Black	1, 1, 1, 1
Richard Lake	1, 1, 2, 1, 1
Joseph Mersereau	1, 1, 1, 2, 1
Lewis N Marsh	1, 1, 1, 1, 1, 1, 1
Totals	27, 20, 6, 21, 12, 22, 26, 6, 23, 13, 19, 23, 16, 13, 8, 8, 3, 14, 5, 5, 7, 5, 1, 1, 2, 1, 1

1820

4633-273R

7. Sex Name
M William STILLWELL (AFN:19L4-H9H) Pedigree

Born: 14 Jun 1817 Place: Staten Is., Richmond, N.y.
Died: 19 Oct 1821 Place:

8. Sex Name
M Stephen STILLWELL (AFN:19L4-J27) Pedigree

Born: 30 Jul 1832 Place: Staten Is., Richmond, N.y.

9. Sex Name
M William Ward STILLWELL (AFN:19L4-HSL) Pedigree

Born: 1 Nov 1821 Place: Staten Is., Richmond, N.y.

10. Sex Name
M Reuben Decker STILLWELL (AFN:19L4-HV1) Pedigree

Born: 24 Dec 1825 Place: Staten Is., Richmond, N.y.
Died: 21 Jun 1893 Place: Staten Island, , New York

THE CHURCH OF JESUS CHRIST OF LATTER-DAY SAINTS

© 1999-2005 by Intellectual Reserve, Inc. All rights reserved. English approval: 3/1999
Use of this site constitutes your acceptance of these Conditions of Use (last updated: 3/22/1999). Privacy Policy (last updated: 3/27/2006).
25 http://www.familysearch.org v.2.5.0

About Us | Contact Us | Press Room
LDS Church Sites | LDS Country Sites



Richmond County
Town of Westfield

Schedule of the Whole Number of Persons Within the division Allotted to Jonathan Lewis

Names of Heads of families	Free White Male under 10	Free White Males 10 & under 16	Free White Males 16 & under 26	Free White Males 26 & under 45	Free White Males 45 & under 60	Free White Males 60 & upwards	Free White females under 10	Free White females 10 & under 16	Free White females 16 & under 26	Free White females 26 & under 45	Free White females 45 & under 60	Free White females 60 & upwards	Slaves Males under 14	Slaves Males 14 & under 26	Slaves Males 26 & under 45	Slaves Males 45 & upwards	Slaves Females under 14	Slaves Females 14 & under 26	Slaves Females 26 & under 45	Slaves Females 45 & upwards	Free Coloured persons Males under 14	Free Coloured persons Males 14 & under 26	Free Coloured persons Males 26 & under 45	Free Coloured persons Males 45 & upwards	Free Coloured persons Females under 14	Free Coloured persons Females 14 & under 26	Free Coloured persons Females 26 & under 45	Free Coloured persons Females 45 & upwards
[illegible]			1																									
[illegible]			1						1																			
[illegible]		1	1		1																							
[illegible] Hooper	3	1		1	1		1			1	1																	
Edward Perine		1	1		1																							
William Winant	2			1	1				1																			
Joshua Merscreau				1	1		1	1		1			1															
Harman Cropsey		1		1					1																			
Daniel Merscreau		2			1																							
[illegible]	1	1			1	2	1		1				1															
Abraham Saylor	2	1		1		2			1	1			1															
Jonathan Lewis	1	1			1		1		1	1			1															
Cornelius Cortelyou	1		1						1				1															
Peter Cortelyou		1			1	1		1		1			1															
[illegible]		1			1		1			1			1					2										
[illegible]					1	2	1						1															
[illegible]			1							1			2															
Samuel Frost	1	1			1		1		1	1			1			1		1			1							
Willer Betts	3			1		3		1				1																
Elias Betts					1					1				1														
Obadiah McDowel					1					1				1														
Joseph Bedell	1				1		1		1	1			1			1	1							1				
Widow Mary Michaeau				3	1	1		3	1	1						1								1				
Andrew Durham	3				2	2				2			1			1	1											
[illegible] Taylor	2			1		2		1				1																
[illegible]nan	2	1			1	2	2	1		1						2				1				1				
[illegible]	1			1		3		1						1														
Benjamin Saylor					1					1			1															
Jacob Crocheron		1			1			1	1				1			1				1								
Nicholas Sourneay			1	1				1	1				1			1	1		1	2				1				
	22	12	1	7	10	23	21	10	11	11			17	3														

Page No? 5-87

SCHEDULE 1.—Free Inhabitants in the Township of Northfield in the County of Richmond State of New York enumerated by me, on the 18 day of July 1860. M Smith Asst Marshal

Post Office Fort Richmond

Dwelling-houses—numbered in the order of visitation	Families—numbered in the order of visitation	The name of every person whose usual place of abode on the first day of June, 1860, was in this family	Age	Sex	White, black, or mulatto	Profession, Occupation, or Trade of each person, male and female, over 15 years of age.	Value of Real Estate	Value of Personal Estate	Place of Birth, Naming the State, Territory, or Country.	Married within the year.	Attended school within the year.	Persons over 20 yrs of age who cannot read & write.	Whether deaf and dumb, blind, insane, idiotic, pauper, or convict.
1	2	3	4	5	6	7	8	9	10	11	12	13	14
		Sarah Le Grau	30	F					N York				
		Oscar S "	17	M					"		1		
		Cornelius "	15	M					"		1		
		Sarah Louisa "	12	F					"				
1625	2734	Tarpam L Louis	44	M		Farmer	10,000	1,000	"				
		Lucy "	43	F					"				
		Margaret A "	17	F					"		1		
		John "	15	M					"		1		
		Louisa "	12	F					"		1		
		Ira "	10	M					"		1		
		Virginia "	8	F					"				
1626	2735	Patrick Harrison	35	M		Farm Laborer		80	Ireland			1	
		Catherine "	28	F					N York				
		William "	10	M					"				
		Mary A "	8	F					"				
		John "	6	M					"				
		Hannah "	4	F					"				
1627	2736	Fenning Mead M	69	M		Gentleman		50	"				
1628	2737	William Merrin	23	M		Butcher		150	"				
		Charlotte "	24	F					"				
		Celina "	1	F					"				
		Frances Conklyn	21	F		Domestic							
1629	2738	John M Stevenson	34	M		Market Gardener	6,000	1,000	"				
		Charlotte A "	28	F					"				
		Stephen M "	7	M					Richmond				
		Jane Porterfield	20	F		House Keeper			"				
		Peter Fagan	20	M		Farm Hand							
1630	2739	Michael McDonald	50	M		Physician	15,000	2,500	N York				
		Bridget "	50	F					"				
1631	2740	Maria De Puy	67	M		Retd Boatman	300	1,000	"				
		Elizabeth "	69	F					"				
		Joseph	25	M		Boatman			"				
1632	2741	Nicholas Rice	34	M		Oysterman	700	350	"				
		Eliza "	33	F					"		1		
		Mary "	14	M					"		1		
		Bartholomew "	12	M					"		1		
		Phebe "	9	F					"				
		Granville "	6	M					"				
		John "	3	M					"				
1633	2742	Nevin Rice	44	M		Oysterman	1,000	1,200	"				

No. white males, 20 No. colored males, — No. foreign born, — No. blind, — 8250 4680

No. white females, 20 No. colored females, — No. deaf and dumb, — No. insane, — No. idiots, — No. paupers, — No. convicts, —

40

SCHEDULE of the whole number of Persons within the Division allotted to

Vogel, Ruth Berk, Helen and Herbert. Services today, 1 P. M., "The Riverside," Far Rockaway, L. I.

EPSTEIN—Abraham. We deeply mourn the untimely death of our loyal and devoted worker, chairman of our Adult Education Committee. Temple members are requested to attend funeral services at the Riverside Memorial Chapel, Far Rockaway, L. I., on Friday, June 18, at 1 P. M. "May his memory be for a blessing."
Temple Beth-El, Cedarhurst, N. Y.
AL L. LOEVNER, President.

EPSTEIN—Abraham. The Board of the Sisterhood of Temple Beth-El of Cedarhurst, L. I., extends deepest sympathy to its member, Mrs. Abraham Epstein, on the loss of her dear husband.
Mrs. SAMUEL M BOOSIN, President.

ETTINGER—Milton, devoted son of Max and Dora dear brother of Bernie. Funeral services today at 10 A. M., Blau's Memorial Chapel, 410 Grand St. Interment Montefiore Cemetery.

ETTINGER — Milton. James Monroe Football Alumni announce with regret the untimely passing of our lineman, 1940-41-42.
MAX TAUB, Secretary.

FACCINI—Lazzaro P., on June 16, 1948, beloved husband of Adele, father of Harry, Mary and Pauline Restivo. Reposing at Park East Memorial Chapel, 726 Morris Park Ave., Bronx. Solemn Requiem Mass at St. Lucy's, Mace Ave., Bronx, at 9:30 A. M., June 19.

FIELD—Murray M., beloved husband of Helen Levy Field, devoted father of Joseph, son of Meta and brother of Charles, Abraham and Rose Nelson. Services Friday, 11 A. M., at "The Riverside," 76th St. and Amsterdam Ave.

FIELD—Murray. The Sisterhood of the Kew Gardens Jewish Center deeply regrets the passing of the husband of its Vice President, Helen Field. Members are requested to attend the funeral services Friday at 11 A. M. at the Riverside Chapel.
FLORYN WIDDER, President.

FIELD—Murray. The Kew Gardens Jewish Center deeply regrets the passing of its beloved member, Murray Field. Members are requested to attend the funeral services Friday at 11 A. M. at the Riverside Chapel.
DAVID LE SCHACK, President.

FIELDS—Murray. We deeply mourn the untimely death of Murray Fields, husband of our esteemed member, Helen Fields.
The Kew Gardens Chapter of Hadassah.

FISKE—Edwin Howe, M. D., on June 16, 1948, beloved husband of Madeleine Downing, devoted father of Mother Adele Fiske, Society of the Sacred Heart, Mrs. James Francis, Mrs. Joseph Leary, brother of Mrs. William Keely. Friends may call at his residence, Thursday and Friday. Solemn Requiem Mass Queen of All Saints R. C. Church, Brooklyn Saturday at 11 A. M.

FLOOD—Henry Jr., on June 17, 1948. Reposing at All Saints Chapel of the Church of the Ascension, Fifth Ave., at 10th St., from 12 noon Friday. Services in the church, on Saturday morning, at 9:30 o'clock.

FRIEDMAN—Abraham, beloved husband of Rose, devoted father of Sylvia Coney, Gloria Bittner, Irene Rothstein and Florence Friedman, brother of Herman, and loving grandfather. Services today, 10 A. M., at Jeffer's Community Chapel, 47th St. and Fort Hamilton Parkway.

FRIEDMAN—Abraham. Brooklyn Boro Lodge, No. 64, K. of P., sorrowfully announces the death of Brother Abraham Friedman. Services today, 10 A. M., Jeffer's Community Chapel, 47th St. and Fort Hamilton Parkway.
HARRY N. FISCH, C. C.
MURRAY WEINTRAUB, Secretary.

FURST—Anna, beloved wife of Nathan, devoted mother of Henrietta Levine, Estelle Silverman, Beatrice Coen and Sidney C. Funeral service Friday, 11 A. M., Park West Chapel, 79th St. and Columbus Ave. Interment Mount Hebron Cemetery. Boston papers please copy.

FURST—Anna. The Members, Officers and Board of Directors of Motion Picture Associates, Inc., announce with deep sorrow the loss of the wife of a Brother Member, Mrs. Anna Furst. Services to be held Friday at 11 A. M., at the West End Funeral Parlor, 79th St. and Columbus Ave., New York.
ARTHUR L. MAYER, President.

FUTTERMAN—Max, on June 17, 1948, beloved husband of Yetta Futterman, dear father of Albert, Louis, Salley, Philip, Jack, Fred, Julius and Nathan. Services today, 10 A. M., at Schwartz Memorial Chapel, 60 East Tremont Ave., Bronx. Interment Old Montefiore Cemetery.

FUTTERMAN — Max. Trustee Gabbi of our synagogue. Observant Jew, sincere man, worker in our synagogue, deeply mourned by all. Services at Schwartz Funeral Parlor, East Tremont Ave., 10:30 A. M. Friday.
PELHAM PARKWAY JEWISH CENTRE.
JACK J. ACKERMAN, Chairman of Board.
SAMUEL FRANKEL, President.

GARTSTEIN—Morris, died June 17, 1948, loving husband of Regina and beloved father of Gerald, Gertrude Adler and Shirley Robbie. Funeral 1 P. M., June 18, from Zion Memorial Chapel, 41 Canal St., New York City.

GLADSTON—Rae, beloved wife of Paul B., devoted mother of Eleanor Wilkes. Services Park West Chapel, 79th St. and Columbus Ave., Friday, June 18, at 1:30 P. M.

GOLD—Rebecca, beloved mother of Charles, Hilton, David, Frieda Braverman, Zelma Markowitz and Mary Kassan. Services 12:30 P. M. today, Heilman Funeral Chapels, 1532 Grand Concourse. Interment Beth David Cemetery.

HIMMEL—Benjamin, beloved husband of Selda, devoted father of Pearl Sokoloff, Andrew and Mortimer, dear brother of Millie Stein and Helene Gitlin. Services Nieberg's Midwood Memorial Chapel, 1625 Coney Island Ave. (Avenue M), Friday, 1:30 P. M.

HORN—Abram, husband of the late Jennie, devoted father of Belle Popper, Adelaide H. Weill and Carolyn Horn, dear grandfather omit flowers.

O'CONNELL—Elizabeth B. (nee Ryan), on June 16, 1948, of 100 Stuyvesant Place, St. George, S. I., beloved mother of Mrs. Harry D. O'Brien, Miss Helen O'Connell, William J. O'Connell, M. D., and Harold V. O'Connell, D.D.S. Funeral from the Harmon Home For Funerals, 571 Forest Ave., West Brighton, S. I., Saturday, 9 A. M. Requiem Mass St. Peters Church, 9:30 A. M.

PENDAS—Manuel Bernard, beloved husband of Mary Markey Pendas, at his home at Fanwood, N. J., June 16. Survived by his sisters, Leanore C. Pendas, Mrs. Stephen E. Ryan and Mrs. Francis J. Garcia. Reposing at McCaddin Funeral Home, 24 7 Av, Brooklyn, N. Y. Requiem Mass Church of the Nativity, Madison St. and Classon Ave., Brooklyn, June 19, at 9:45 A. M. Interment Calvary Cemetery.

PINKIERT—Rosa, beloved wife of Sol, devoted mother of Edward S. and Richard F. Funeral private.

PINKIERT—Rosa. The Ceres Union announces with sorrow the death of the wife of our member, Sol Pinkiert.
JACK B. HUBER, President.
HARRY BLUMING, Secretary.

RAFFEL—June 17, Sadie Beatrice, of 236 21st St., Miami Beach, Fla., formerly of Chester, Pa., beloved wife of Sidney Raffel, devoted mother of Irwin B. and Kaylee E. Raffel, daughter of Oscar and the late Anne Borodkin, and sister of Mrs. Lillian Herman of Trenton, N. J., Mrs. Edward Reichner, Abraham and David Borodkin. Relatives and friends, also members of Council of Jewish Women of Miami Beach, Fla., Dade County Children's Cardiac Home and Hadassah of Miami Beach, are invited to attend funeral service, Sunday, 2 P. M. precisely, at Morris Rosenberg's Son Memorial Chapel, 2009 North Broad St., Philadelphia, Pa. Interment Har Nebo Cemetery.

RAUCH—Flora A., on June 17, 1948, of 401 Homestead Ave., Mount Vernon, N. Y., beloved mother of Dorothy C. Rauch, sister of Robert C. Schack and Mrs. Clara F. Gaensler. Service at The Burr Davis Chapel, 15 4th Ave., Mount Vernon, N. Y., Saturday, 2 P. M. Interment Woodlawn Cemetery.

REUBERT—Helen M. (nee Hanson), at Lavelette, N. J., beloved mother of George F., Emil F., Edith R. Matthias. Funeral services at Nusskern's Chapel, 355 Bleecker St. at West 10th St., on Saturday, June 19, 2 P. M. Interment Lutheran Cemetery.

ROSEN—Ben Zion, husband of the late Molly Rosen, beloved father of Mrs. Rebecca Feldbin, Rabbi Nathan Rosen, Augusta, Henry and the late Chaplain Herman L. Rosen; devoted grandfather of Rabbi Abraham I. Feldbin, Chaplain Solomon Rosen, Minnie Doppelt, Esther Sommer, Ephraim Rosen, David Michael Rosen and five great-grandchildren. Burial was at Mount Judah Cemetery, Thursday, June 17. Shivah will be observed at the home of his daughter, Rebecca Feldbin, 403 Hopkinson Ave., Brooklyn, N. Y.

RUXTON—Louise Virginia DeWitt of New York and East Hampton, daughter of the late Louise Ginnel and Thomas T. DeWitt, wife of the late Philip Ruxton, on Wednesday, June 16, 1948, at East Hampton, L. I. She is survived by her daughters, Mrs. A. Wallace Chauncey of New York and East Hampton and Mrs. Gerald Philbin of Carson City, Nev. Funeral services at her home in East Hampton at 2:30 P. M., Saturday, June 19, 1948. Interment Cedar Lawn Cemetery, East Hampton.

In loving memory of our mother, the late Jennie Gordon, will be held Sunday, June 20, at 12 noon, United Hebrew Cemetery, B'nai Jehuda David Grounds, Arthur Kill Road, Staten Island.

ISSELBACHER—Lawrence. Unveiling monument in loving memory, Sunday, June 20, 2 P.M., New Union Field, Cypress Ave., Brooklyn.

LIBERSON—Frank. Unveiling of a monument in loving memory of Frank Liberson will take place on Sunday, June 20, 11:30 A. M., at Beth David Cemetery, Elmont, L. I., Plot 635. If rain, following Sunday.

LOBEL—Samuel The unveiling of the monument to the memory of Samuel Lobel of Morristown, N. J., will take place Sunday, June 20, 1948, at 12 Noon at the New Mount Carmel Cemetery, Cypress Hills, N. Y. No postponement

RAYNES—Nathan. The unveiling of a monument in loving memory of the late Nathan Raynes will be held Sunday, June 20, at 12 noon, Beth David Cemetery, Elmont, L. I., Section A, Block 9.

SACHS—Jacob. The unveiling of a monument in memory of the late Jacob Sachs will be held at 2 P. M., Sunday, June 27, 1948, at Mount Zion Cemetery, Section Left Block D 6.

Reproduced with permission of the copyright owner. Further reproduction prohibited without permission.

NYC BUILDINGS

NYC.gov always open

CLICK HERE TO SIGN UP FOR BUILDINGS NEWS

NYC Department of Buildings

Property Profile Overview

3833 AMBOY ROAD
AMBOY ROAD 3833 - 3833

STATEN ISLAND 10308

Health Area	: 920
Census Tract	: 14605
Community Board	: 503
Buildings on Lot	: 2

BIN# 5062665

Tax Block	: 4633
Tax Lot	: 273
Condo	: NO
Vacant	: NO

View All Addresses... Browse Block

View Certificates of Occupancy

DOB Special Place Name:			
DOB Building Remarks:			
Landmark Status:			
Loft Law:	NO	Special Status:	N/A
SRO Restricted:	NO	Local Law:	NO
UB Restricted:	NO	TA Restricted:	NO
Little 'E' Restricted:	N/A	DOB District:	N/A
Legal Adult Use:	NO	Grandfathered Sign:	NO
Historic Block:	4633	City Owned:	NO
Other BINs:	NONE	Historic Lots:	273

Zoning:	R3-1 - GENERAL RESIDENCE DISTRICT (L)
Commercial Overlay:	NONE
Special District:	SRD - SOUTH RICHMOND DEVELOPMENT

Department of Finance Occupancy Code: A1-1 FAMILY DWELLING

Please Note: The Department of Finance's building classification information shows a building's tax status, which may not be the same as the legal us the structure. To determine the legal use of a structure, research the records of the Department of Buildings.

	Total	Open
Complaints	0	0
Violations-DOB	0	0
Violations-ECB	0	0
Jobs/Filings	0	
PRA / ARA Jobs	0	
Total Jobs	0	
Actions	1	

OR Enter Action Type:

OR Select from List: Select...

AND Show Actions

Elevator Records
Electrical Applications
Permits In-Process / Issued
Illuminated Signs Annual Permits
Plumbing Inspections
Open Plumbing Jobs / Work Types
Facades
Marquee Annual Permits
Boiler Records
DEP Boiler Information

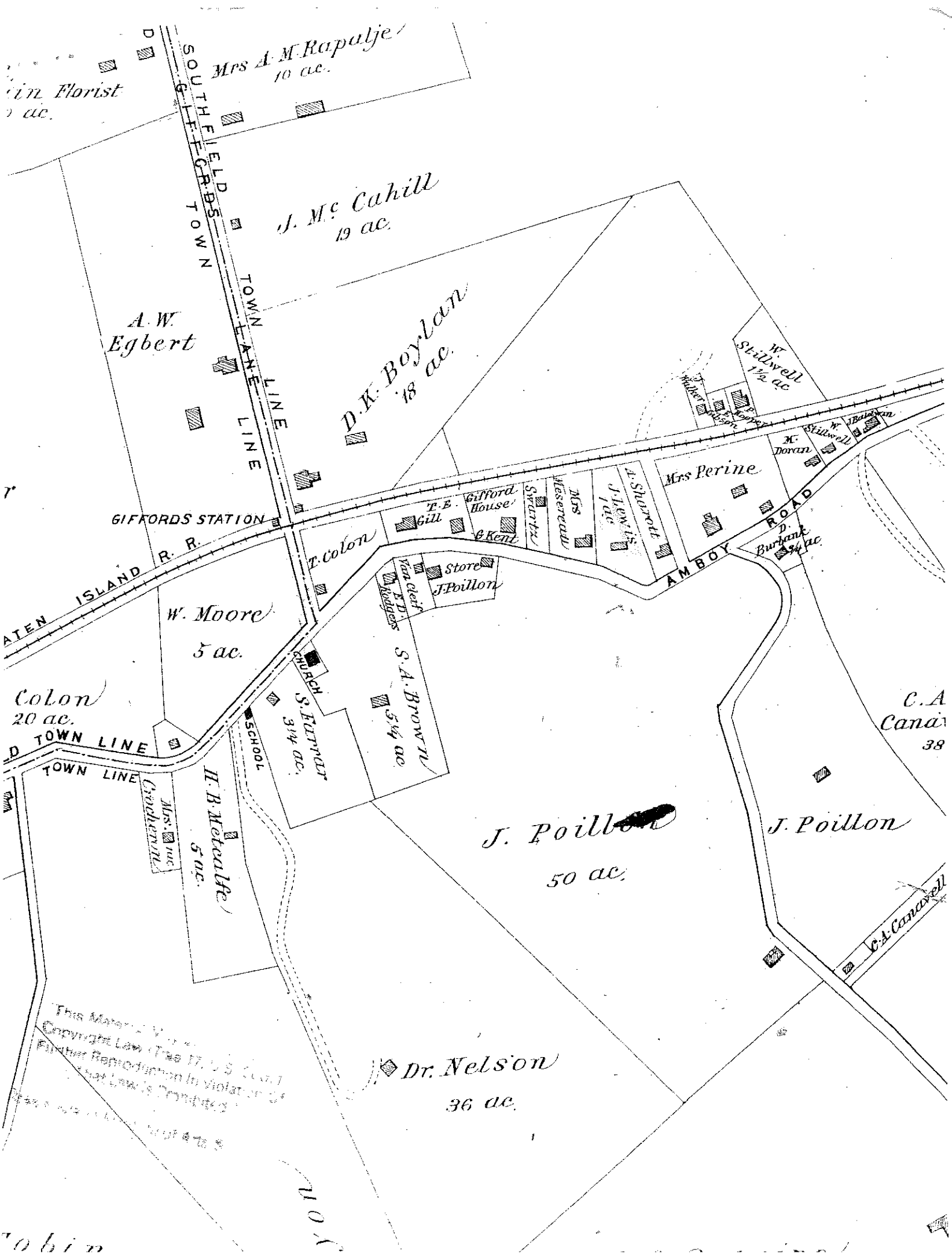

Mrs A. M. Rapalje
10 ac.
SOUTHFIELD
GIFFORDS
TOWN
TOWN LINE
LANE LINE
J. McCahill
19 ac.
A. W. Egbert
D. K. Boylan
18 ac.
W. Stillwell
1½ ac.
J. Walker
E. Gibson
P. Hooper
W. Stillwell
J. Baldwin
M. Doran
Mrs Perine
A. Sharott
J. Lewis
1 ac.
Mrs Mesereau
Swartz
Gifford House
G. Kent
T. E. Gill
T. Colon
GIFFORDS STATION
ATEN ISLAND R. R.
AMBOY ROAD
D. Burbank
¾ ac.
Store
J. Poillon
Van Cleif
E. D. Rodgers
W. Moore
5 ac.
CHURCH
S. A. Brown
5¼ ac.
S. Farrar
3¼ ac.
SCHOOL
Colon
20 ac.
D TOWN LINE
TOWN LINE
Mrs. Crocheron
H. B. Metcalfe
5 ac.
J. Poillon
50 ac.
J. Poillon
C. A. Canavell
Dr. Nelson
36 ac.

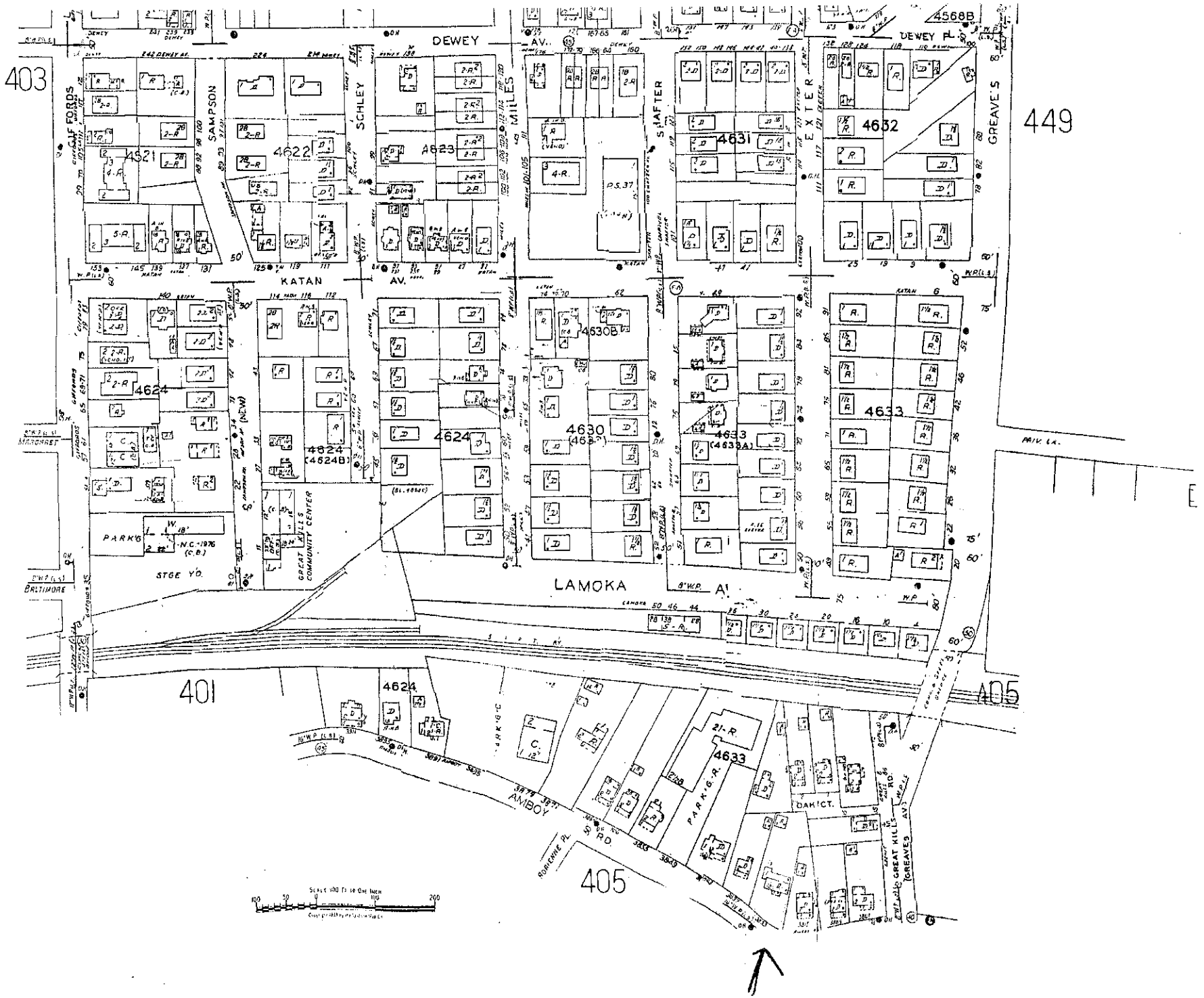

DEWEY AV.
DEWEY PL.
4568B
403
449
GIFFORDS
SAMPSON
SCHLEY
MILES
SHAFTER
EXTER
GREAVE'S
4621
4622
4623
4631
4632
KATAN AV.
4624
4624 (4624B)
4630B
4630
4633 (4633A)
4633
PARK'G
STGE YD.
GREAT KILLS COMMUNITY CENTER
LAMOKA AV.
401
405
AMBOY RD.
PARK'G R.
OAK CT.
GREAT KILLS RD.
(GREAVES AV.)
BALTIMORE



South Shore Rural – 3833 Amboy Road



Designated Abraham Wood House

and great-grandfather.

HOROWITZ—Max. Temple Petach Tikvah sorrowfully records the untimely passing of its esteemed member and extends its sympathy to the bereaved family.

HARRY S. KRINSKI, President.
LOUIS E. SCHWARTZ, Secretary.

HOUGHTON—Dr. Henry Lincoln, in Boston, June 17, husband of Phyllis (Swassey) Houghton and father of Harriet. Services private. Please do not send flowers.

HYLAND—Rev. Joseph J., on June 16, 1948, pastor of St. Robert Bellarmine R. C. Church, 56th Ave.-214th St., Bayside, L. I., beloved son of the late Francis V. and Honoria, devoted brother of Francis V. and John L. Reposing at the Rectory, 56-10 214th St., Bayside, until 4 P. M., Sunday. Children's Mass 8:15 A. M., Monday, June 21. Divine Office at 10 A. M. Solemn Requiem Mass 10:30 A. M. Interment St. John's Cemetery. Please omit flowers.

KATZ—Samuel, beloved husband of Jennie, devoted father of Ira and Harold. Services Park West Chapel, 79th St.-Columbus Ave., Sunday, 10 A. M.

KATZ—Samuel. Aryeh Lodge, No. 6, Free Sons of Israel, announce with deep regret the loss of our Life Member. Funeral Park West Chapel, 79th St.-Columbus Ave., Sunday, 10 A. M. BERNARD LEIBOW, President.
JESSE HEIDINGSFELD, Fin. Secretary.

Reproduced with permission of the copyright owner. Further reproduction prohibited without permission.

SCHEDULE I.—Free Inhabitants in the town of Southfield **in the County of** Richmond **State of** New York **enumerated by me, on the** 25th **day of** July **1850.** G. P. Stevens **Ass't Marshal.**

Dwelling-houses numbered in the order of visitation	Families numbered in the order of visitation	The Name of every Person whose usual place of abode on the first day of June, 1850, was in this family.	Age	Sex	Color, White, black, or mulatto	Profession, Occupation, or Trade of each Male Person over 15 years of age.	Value of Real Estate owned	Place of Birth. Naming the State, Territory, or Country.	Married within the year	Attended School within the year	Persons over 20 y'rs of age who cannot read & write	Whether deaf and dumb, blind, insane, idiotic, pauper, or convict.
1	2	3	4	5	6	7	8	9	10	11	12	13
57	59	Joseph Marriott	42	m		Blacksmith		N.G.				
		Cornelia	43	f								
		Cath. E.	9	"						1		
		David	12	m						1		
58	60	Jas. M. Baldwin	26	"		Mariner		Con.				
		Emeline	26	f				N.G.				
		Reuben	4	m								
59	61	Jos. G. Sequine	26	m		Farmer	12000	Virginia				
		Sarah J.	27	f				N.G.				
		Anna	6	"								
		Mary C.	5	"								
		Joshua	2	"								
		Rob. Lingate	60	m	B							
60	62	Jas. Poillon	65	"		Farmer	20000					
		Cath.	60	f								
		Cath. Clawson	39	"								
		Jane	14	"								
		Louisa	10	"						1		
		Hannah Poillon	30	"								
61	63	Ned Gaunton	60	"	B							
		Louisa	55	f	B							
		Peter	17	m	"							
		Peter	8	"	"							
62	64	Carl L. Clawson	52	"	"	Farmer	40000					
		Maria	45	f								
		Helena	19	"								
		H. Guion	17	m						1		
		Emma	13	f						1		
		Mary L.	11	"						1		
		Elsbeth	9	"						1		
		William	7	m						1		
		Sophia	6	f								
		James	4	m								
		Ann Long	14	f								
63	65	Jas. M. Cross	40	m		Farmer		Ref.				
		Phebe J.	35	f				N.G.				
		Cornelius	16	m						1		
		Sophia	11	f						1		
		Norman	8	m						1		
		Melinda	4	f								
64	66	Emeline Moore	48	"								
		Harriet	23	"								

12 m — Col. 4 m
24

MARRIED.

On the 9th inst at the residence of Jo son, M. D. JOHN LAWRENCE, to daughter of the late Doctor Bernard V ceased, all of Marple Township, in of Delaware.

At Staten Island, Mr. JOSEPH G. Segourne to Miss MARGARET, eldest daughter of Harmanus nus Guyon, Esq both of that place.

Franklin Gazette
3-18-1820

Page No. 14

SCHEDULE 1.—Inhabitants in The Town of Southfield, in the County of Richmond, State of New York, enumerated by me on the first day of June, 1870.

Washington Dell, Ass't Marshal.

Post Office: New Dorp

Line	Dwelling-houses numbered in the order of visitation	Families numbered in the order of visitation	Name of every person whose place of abode on the first day of June, 1870, was in this family	Age	Sex	Color	Profession, Occupation, or Trade of each person, male or female	Value of Real Estate	Value of Personal Estate	Place of Birth, naming State or Territory of U. S., or the Country, if of foreign birth	Parentage: Father of foreign birth	Parentage: Mother of foreign birth	Parentage: If born within the year, state month	Parentage: If married within the year, state month	Parentage: Attended school within the year	Education: Cannot read	Education: Cannot write	Whether deaf and dumb, blind, insane, or idiotic	Constitutional Relations: Male Citizens of U. S. of 21 years of age and upwards	Constitutional Relations: Male Citizens of U. S. of 21 years of age and upwards, whose right to vote is denied or abridged on other grounds than rebellion or other crime
	1	2	3	4	5	6	7	8	9	10	11	12	13	14	15	16	17	18	19	20
1	19	19	Metcalfe Henry	37	M	W	Clerk in Store			New York									1	
2			— Eliza B.	35	F	W	Keeping house			"										
3			— Elizabeth	15	F	W				"										
4			— Henry Jr	13	M	W				"										
5			— Emily	11	F	W				"										
6			— Charles	9	M	W				"										
7			— George E	7	M	W				"										
8			King Robert	16	M	W	Works on Farm			"									1	
9	20	20	Lake Isaac P.	38	M	W	Sash & Blind Mkr		500	"										
10			— Frances	35	F	W	Keeping house			"										
11			— John J.	9	M	W				"										
12			— Sarah F	7	F	W				"										
13			— Mary A.	2	F	W				"										
14			Hinkley B. Franklin	19	M	W				"									1	
15	21	21	Brown Sidney	47	M	W	Painter	4,000		"										
16			— Eleanor	40	F	W	Keeping house			"										
17			— Sarah A	18	F	W				"										
18			— Martha E	16	F	W				"										
19			— Carrie M.	6	F	W				"										
20			— George	13	M	W				"										
21			Waterberry Martha	43	F	W				"									1	
22	22	22	Colon George	22	M	W	Farmer	12,000		"										
23			— Emily J.	21	F	W	Keeping house			"										
24			— Mary E	2	F	W				"									1	
25	23	23	Rogers Enoch	43	M	W	Stone Mason			"										
26			— Catherine	23	F	W	Keeping house			"										
27			— Henrietta	9/12	F	W				"									1	
28	24	24	Van Clief John	46	M	W	Farmer			"										
29			— Mary	40	F	W	Keeping house			"										
30			— John H.	19	M	W				"										
31			Merserian Sarah	90	F	W				"									1	
32	25	25	Gill Thomas	45	M	W	Clerk in Store	5,000		"										
33			— Eliza	44	F	W	Keeping house			"										
34			— William G.	18	M	W	Clerk in Store			"										
35			— Alice	17	F	W				"										
36			— Lena	15	F	W				"										
37			— Gabriel K.	8	M	W				"										
38			Sullivan Hannah	49	F	W	Domestic			"										
39			Gill Allie	78	F	W				"									1	
40	26	26	Pollon James	52	M	W	Grocery Retail	5000	2,000	"										

No. of dwellings, 8 — No. of white females, 22 — No. of males, foreign born, 0
" families, 8 — " colored males, 0 — " females, 0
" white males, 18 — " females, 0 — " blind, 0

La Forge (Laforge) , Nicholas , 253
La Forge (Laforge) , Richard , 234, 707
La Forge (Laforge) , Salina Androvette , 980
La Forge (Laforge) , Sarah B. , 1626
La Forge (Laforge) , Sarah J. Taylor , 525
La Forge (Laforge) , Stephen J. , 1602
La Forge (Laforge) , Viola E. , 1651
La Forge (Laforge) , William , 573
La Forge (Laforge) , William T. , 752
La Forge (Laforge) , William W. , 1114
Laidlaw , Clifford , 1442
Laidlaw , Edwin , 1442
Laidlaw , Etta , 1442
Lake , Aaron T. , 1451
Lake , Albert H. , 1437
Lake , Alfred , 1449
Lake , Amelia E. , 1384
Lake , Ann E. , 1383
Lake , Ann M. , 1353
Lake , Baby , 1382
Lake , Catherine J. Doyle , 1398
Lake , Daniel , 1436
Lake , Elizabeth M. , 1450
Lake , Gertrude , 1436
Lake , Harry , 1478
Lake , Joseph , 1354, 1435
Lake , Mary L. , 1381
Lake , Mottines S. , 1383
Lake , Sarah C. , 1435
Lake , William H. H. , 1398
Lambert , Allie , 37
Lambert , Emeline , 36
Lambert , Frances A. , 36
Lambert , Francisco , 35
Lambert , John , 34
Lambert , Johnnie , 38
Lambert , Victoria T. , 35
Lamond , Alexander , 221
Lamond , Catharine W. Sprague , 221
Lamond , Elisabeth Robb , 221
Lamond , William , 221
Lamond , William A. , 222
Lanphear , Etta Newton , 1650
Lanphear , Vernon P. , 1650
Larkin , Almeda F. , 134
Larkin , Stella , 133
Larkin , Willis , 134
Larsen , Harry A. , 1081
Latourette, (La Tourette) , David , 234
Latourette, (La Tourette) , Elizabeth Matilda Ann , 1351
Latourette, (La Tourette) , Elsie Manee , 787



BUILDING-STRUCTURE INVENTORY FORM

DIVISION FOR HISTORIC PRESERVATION
NEW YORK STATE PARKS AND RECREATION
ALBANY, NEW YORK (518) 474-0479

FOR OFFICE USE ONLY
UNIQUE SITE NO.
QUAD
SERIES
NEG. NO.

YOUR NAME: Barnett Shepherd DATE: 12/20/79

YOUR ADDRESS: 75 Stuyvesant Place TELEPHONE: (212)727-1135

ORGANIZATION (if any): Staten Island Inst. of Arts & Sciences

* *

IDENTIFICATION

1. BUILDING NAME(S):
2. COUNTY: Richmond TOWN/CITY: New York VILLAGE: Great Kills
3. STREET LOCATION: 3833 Amboy Road
4. OWNERSHIP: a. public ☐ b. private ☒
5. PRESENT OWNER: ADDRESS:
6. USE: Original: Present:
7. ACCESSIBILITY TO PUBLIC: Exterior visible from public road: Yes ☒ No ☐
   Interior accessible: Explain

DESCRIPTION

8. BUILDING MATERIAL: a. clapboard ☐ b. stone ☐ c. brick ☐ d. board and batten ☐ e. cobblestone ☐ f. shingles ☐ g. stucco ☐ other:
9. STRUCTURAL SYSTEM: (if known)
   a. wood frame with interlocking joints ☐
   b. wood frame with light members ☐
   c. masonry load bearing walls ☐
   d. metal (explain)
   e. other
10. CONDITION: a. excellent ☐ b. good ☐ c. fair ☐ d. deteriorated ☐
11. INTEGRITY: a. original site ☐ b. moved ☐ if so, when?
    c. list major alterations and dates (if known):

12. PHOTO: LANDMARKS 33-14 SIIAS 1978'

13. MAP: SANBORN 404

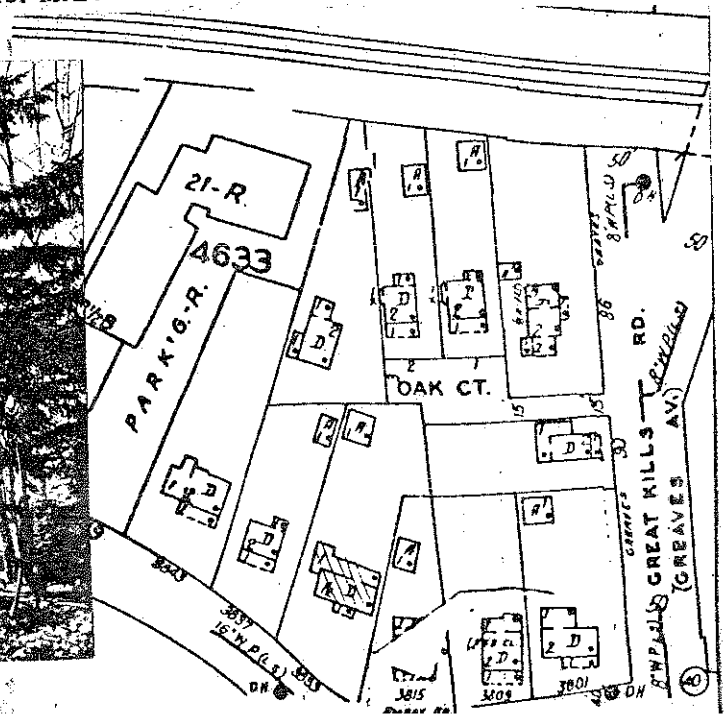

BUILDING-STRUCTURE INVENTORY FORM

DIVISION FOR HISTORIC PRESERVATION
NEW YORK STATE PARKS AND RECREATION
ALBANY, NEW YORK (518) 474-0479

FOR OFFICE USE ONLY

UNIQUE SITE NO. _____
QUAD _____
SERIES _____
NEG. NO. _____

YOUR NAME: Barnett Shepherd DATE: 12/20/79

YOUR ADDRESS: 75 Stuyvesant Place TELEPHONE: (212)727-1135

ORGANIZATION (if any): Staten Island Inst. of Arts & Sciences

* *

IDENTIFICATION

1. BUILDING NAME(S): _____
2. COUNTY: Richmond TOWN/CITY: New York VILLAGE: Great Kills
3. STREET LOCATION: 3833 Amboy Road
4. OWNERSHIP: a. public ☐ b. private ☒
5. PRESENT OWNER: _____ ADDRESS: _____
6. USE: Original: _____ Present: _____
7. ACCESSIBILITY TO PUBLIC: Exterior visible from public road: Yes ☒ No ☐
   Interior accessible: Explain _____

DESCRIPTION

8. BUILDING MATERIAL: a. clapboard ☐ b. stone ☐ c. brick ☐ d. board and batten ☐
   e. cobblestone ☐ f. shingles ☐ g. stucco ☐ other: _____
9. STRUCTURAL SYSTEM: (if known)
   a. wood frame with interlocking joints ☐
   b. wood frame with light members ☐
   c. masonry load bearing walls ☐
   d. metal (explain) _____
   e. other _____
10. CONDITION: a. excellent ☐ b. good ☐ c. fair ☐ d. deteriorated ☐
11. INTEGRITY: a. original site ☐ b. moved ☐ if so, when? _____
    c. list major alterations and dates (if known):

12. PHOTO: LANDMARKS 33-14 SIIAS 1978'

13. MAP: SANBORN 404

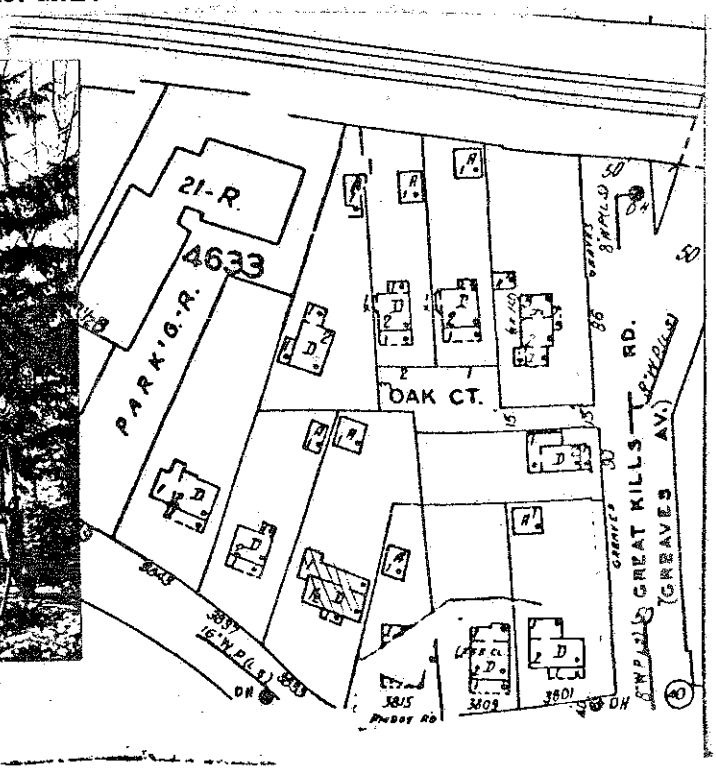

THIRTEENTH CENSUS OF THE UNITED STATES

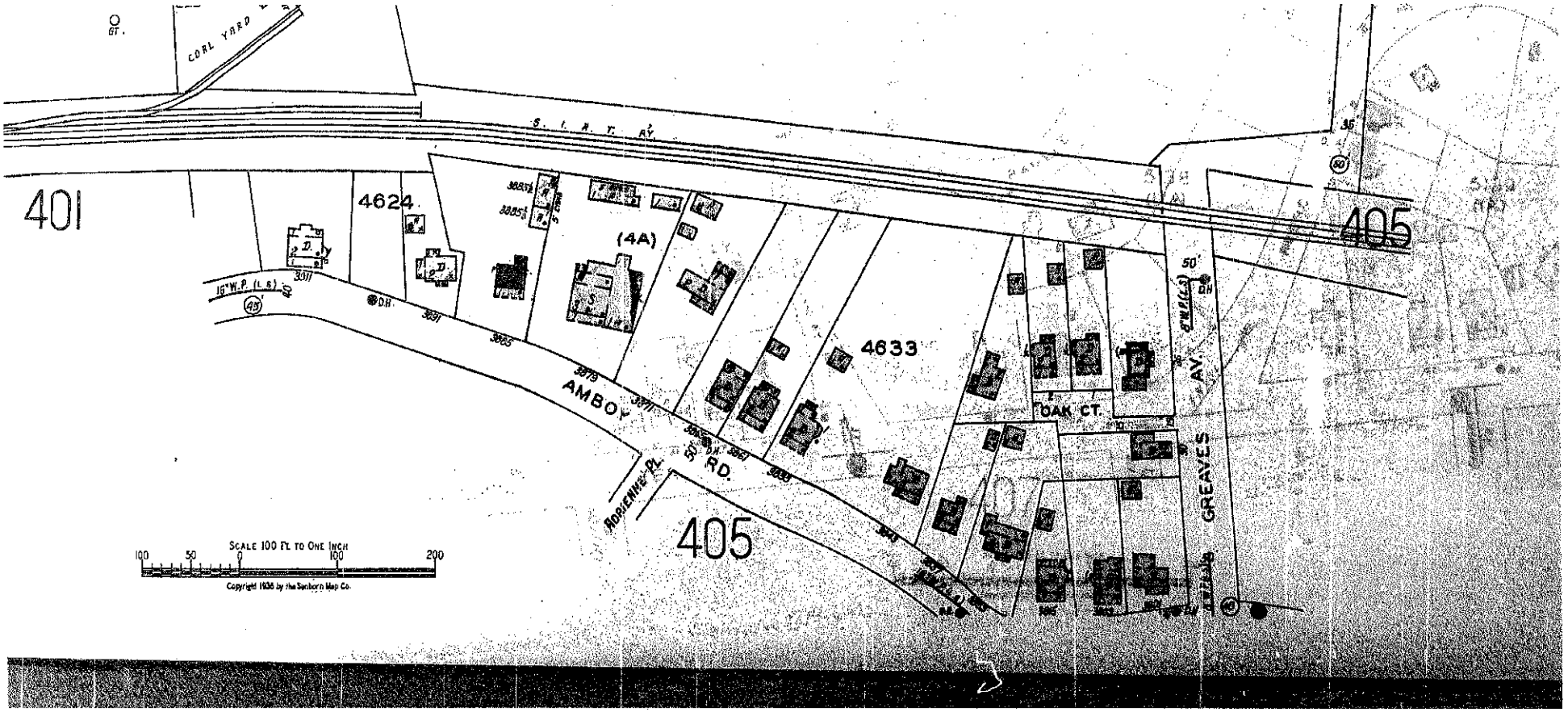

401
405
405
4624
(4A)
4633
AMBOY RD.
ADRIENNE PL.
OAK CT.
GREAVES AV.
S. I. R. T. AY.
COAL YARD
SCALE 100 FT. TO ONE INCH
100 50 0 100 200
Copyright 1936 by the Sanborn Map Co.

1937

NYPLDigitalGallery

Item 45 of 61

Add to Selections | View Verso | Purchase Print or Gift

< Pre



Digital ID: 728299F

Creator(s): Sperr, Percy Loomis , 1890-1964 -- Photographer

Richmond: Amboy Road - Great Kills Road

3833 Amboy Road at NW Corner of Great Kills Road. This house was occupied by Charles Walter Jr (1907) and earlier (1898) by Cole. It was the A Sharrot home in 1874 May 17, 1932

1 Division = Ft.



BUILDING DATA

SIZE 30 X 20
NO. OF STORIES 2
AREA
Ground Sq. Ft.
Total Sq. Ft.
HEIGHT
VOLUME Cu. Ft.
DATE BUILT
DATE ALTERED
CONSTRUCTION
ELEVATORS: No. Type
SPECIAL EQUIP'T

BLOCK 4633
LOT 273
SEC. 4
DIST.
RICHMOND
BOROUGH
3833 Amboy Rd.
STREET ADDRESS
BUILDING CLASS A 1
S.S.Richards
OWNER

LAND

SIZE 63.7 X 169.3
AREA
FRONTAGE 63.78
ZONING: Use Bus.
Area D Height 1
OTHER BLDGS.
GARAGE + EXT

	%	19

CONDITION OF BUILDING

STRUCTURE IS	DATE
An Appropriate Improvement	
An Over Improvement	
An Under Improvement Obsolete	
PHYSICAL CONDITION	**DATE**

ADDITIONAL RECORD

WRITS

VALUE CLAIMED	DISPOSITION
EIN Jes	Mammano 6/22/77

RECORD OF CONVEYANCES

DATE	GRANTOR &UX	GRANTEE	TYPE DEED	REV. ST.	MORTGAGES	INDICATED CONSIDERATION
3/23/21	Turbull, RobtC	Billard, WmR	Ord	3.50	-	A.C.Lot277
10/1/25	Billard, WmR&ux	Richards, SusanE	Ord	5.	~~3000.-~~ 4000.-	12000.00
	M Hagelstein	Jes Mammano				72000

RECORD OF MORTGAGES

DATE	MORTGAGEE	TYPE OF MORTGAGE	AMOUNT	INTEREST RATE	MATURITY
3/31/24	Kihn, Valentine	Extr	3000.-	6%	3/31/27
10/1/25	Billard, Wm. F.	P.M.	4000.-	6%	-
	Billard, CarolynB.				

South Shore Rural – 3833 Amboy Road

Bible in possession of Miss Grace Journey
[illegible] Amboy Road,
Richmond Valley, Staten Island, N.Y.

Bible dated 1803
Printed by John Adams for Mathew Carey
[illegible] Market Street,
Philadelphia, Pa.

John Seguine
Margaret Barnes
Married - March 18,1787

Ann Seguine
David Journey
Married - March 17,1803

Catherine Gertrude Seguine
Wife of John Seguine
Died March 27,1816

John Seguine born
November 15,1757 1757

Margaret Barnes Seguine
born April [illegible],1766 1766

George Barnes Seguine and James Seguine (twins)
born October 11,1788

JOHN HENRY ANN ROBERT STEPHEN

John Seguine born September 15,1790 1790
Henry Seguine born August 22,1793 1793
Ann Seguine born September 25,1795 1795
Robert Seguine born September 14,1797 1797
Stephen Seguine born September 27,1799 1799

Catherine Gertrude Seguine born August 1803
Catherine Gertrude Seguine (Second) born May 15,1805
Bornt Seguine born October 21,1807
Catherine Gertrude Seguine died November 22,1805
Stephen Seguine died June 13,1818 being drowned in New Brunswick
from on board The Sloop Migator, age 16 yrs. 8 mo. 17 das.
John Seguine Sr. died October 6,1816
Henry Seguine died August 26,1818 - [illegible] years - 4 days
James Seguine died Sept. 14,1820 in Savannah, Ga. 21 yrs - 11 mo.
Margaret Seguine died October 7,1848
John Seguine died in 1848 in Savannah, Georgia
Robert Seguine died October [illegible],1875 (or 1875)
George B. Seguine died December 2, 1875

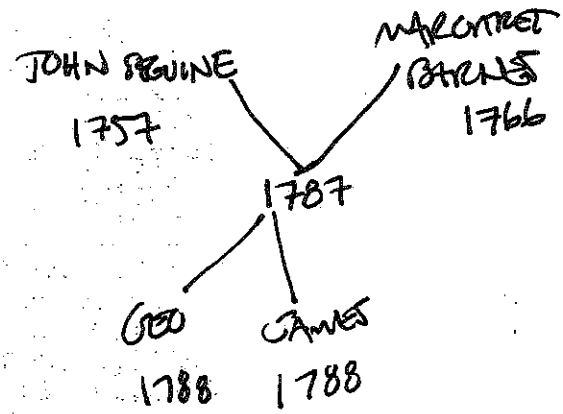

known as Ryerss' grant to this day. He dwelt for many years preceding his death at Port Richmond, in the large house known as the Continental Hotel. He was a very prominent and useful man; he was supervisor of Northfield from 1785 to 1787; a member of the Constitutional Convention in 1788; he was Member of Assembly from 1791 to 1794, and first Judge of the County from 1797 to his death. His brother Lewis was sheriff in 1788–'90, and Member of Assembly from 1795 to 1797. His son John P. was a Member of Assembly 1800.

Probably the only remaining member of the family on the Island is Mr. David R. Ryerss, living near the Moravian Church.

SEGUINE.

We have been unsuccessful in our efforts to obtain reliable information with regard to the origin of this family, and are obliged to be content with such as can be found in the local records, the earliest of which is—

Jean and Elizabeth Hooper, had a son Jonas, bap. Dec. 12, 1725.

Jaques and Lady Mambrut, daughter Sara, bap. Mar. 3, 1728.

A son Jean, bap. Mar. 19, 1732.

Jean and Jaques stood sponsors for each other's children; they were probably brothers. The above are from the records of the Dutch Church; the following are from those of St. Andrews:

James and Elsee, daughter Sara, born Apr., 1756.

Son James, born Dec. 10, 1760.

John and Sarah had the following children:

Elisha, born May 31, 1760.

James bap. July 18, 1762.

Henry, born Feb. 4, 1764.

Lawrence and Ann, daughter Sara, born Apr. 2, 1761.

James and Caty, son Stephen, born Mar. 22, 1764.

Son James, born Apr. 5, 1766.

James made his will June 13, 1795, proved Oct. 7, 1795; mentions his wife Catharine and his children Barnt, Joseph, Frederick, John, Henry, Stephen and James.

John and Rachel Mitchel married Nov. —, 1775.

John and Margaretta, son John, bap. Oct. 24, 1790.

Son Henry, bap. Oct. 27, 1793.

James and Mary Guyon married June 30, 1791.

Stephen and Susanna Poillon married Nov. 8, 1792.

Henry and Jane Garretson married Aug. 13, 1800.

Stephen and Margaret Guyon married Mar. 5, 1805.

SHARROTT.

This is another example of the change of a French name into English.

Richard Sharet, the first of the name on Staten Island, according to the family traditions and records, was a Frenchman by birth, of Huguenot parentage, and for a short period after his emigration resided in New England. He came to Staten Island either just before, or just after, the commencement of the Revolution. Here he married a woman of German parentage named Mary Heger. Their children were William, Richard, John, James, Susan and Mary.

John married Mary Ann Burbank, October 9th, 1789;

COLE.

We have nowhere found the slightest allusion to the origin of this family, but an individual of the same name was on the Island before the beginning of the last century; in the county records we find the name of Abraham Cole as having sold land in 1695, which, of course, he must have purchased at an earlier date. In the church records, we find no further mention of the name for more than half a century, though the name of Abraham appears to have been perpetuated.

Abraham and Hannah had a daughter Ann, born May 11, 1762.

A son Abraham, born Mar. 6, 1766, and

A son John Bedell, born July 31, 1770.

Peter and Susannah Latourette had a son Henry, born Feb. 6, 1765.

Richard lived in the county in 1766, and Cornelius in 1772.

Cornelius and Ann Dyelland were married May —— 1766.

Stephen and Ann had a daughter Ann, born July 22, 1768.

A son Stephen, born Sep. 11, 1771.

A son John, born Feb. 5, 1775, and

A daughter Margaret, who married Samuel Holmes;—see Holmes family.

Stephen, the son, married Jane Mersereau, Oct. 16, 1796, and John, the son, married Mary Winant, Apr. 1, 1797.

Isaac and Esther his wife, had a son Edward, born Apr. 8, 1770.

Richard and Mary Spragg were married Oct., 1774.

Richard and Mary his wife, had a son Abraham, born Mar. 6, 1775.

John and Catharine his wife, had a son Abraham, born Apr. 6, 1775.

Cornelius and Frances Cole were married Nov. 11, 1797.

John and Eliza Drake were married Dec. 24, 1801.

William, the pioneer of Methodism on Staten Island, was born in 1769, and died 1843.

Abraham, born ——, 1751, died Feb. 19, 1798.

COLON.

James Colon, George Colon and John (elsewhere written Jonas) Colon, were naturalized May, 1770. These were probably the progenitors of the family of that name, which once were numerous, but now nearly extinct. There was also a Peter Colon in the county in 1774.

CONNER.

Richard Conner came to Staten Island from Ireland about 1760, as he purchased his landed estate at that time. He was

Edward, born in 1745, died Nov. 22, 1818.

James G., born Aug. 29, 1796, died Sep. 17, 1833.

There was a Peter, living in 1766, and a Henry in 1767, who were interested in the purchase or sale of land.

POILLON.

The first mention of the name we have found, was in connection with Staten Island, when Jaques Poullian was appointed a Justice for Richmond County, Dec. 14, 1689, by Leisler. The family was never numerous, and the notices of them in the local records are few.

Jaques is frequently mentioned as buying or selling land prior to 1703. After him we have no notice of any member of the family for half a century; then John, and Margaret his wife, had a son John, born June 6, 1753.

A son Peter, born Jan. 27, 1763, and

A son James, bap. Nov. 3, 1772.

James and Frances his wife had a son John bap. Nov. 14, 1762.

Peter and Margaret his wife had a son John, born Oct. 28, 1770.

A son Peter, born Mar. 6, 1772; this Peter was a communicant in St. Andrew's Church, 1792, after his father's death. (See history of that church.)

Abraham and Susan Cole married June 17, 1790; he died young.

John and Elizabeth Seguine married July 5, 1792.

Abraham made his will July 20, 1791, proved Aug. 8, 1791, in which he mentions his wife Susan and his son Peter, a minor.

John, named above, made his will Mar. 16, 1802, proved Feb. 18, 1803; mentions his wife Margaret, his daughters Mary, Margaret, Ann, Sarah and Catharine, and his sons Peter, John and James, deceased.

POST.

Adrian Post, who was, without doubt, the progenitor of the family on Staten Island, was commander of a ship which brought emigrants to the colony before 1650. He was subsequently the superintendent of Baron Van de Cappelan's plantation on the Island. The Indian massacre of 1655 drove him temporarily from the Island, but he soon returned, and resumed his residence here. His family consisted of his wife, five children and two servants. John, who was probably a grandson of Adrian, married Anna Housman, and they had the following sons baptized:

Abraham, April 19, 1743, and

Adrian, April 26, 1743.

Garret and Sarah Ellis had the following sons baptized:

Garret, August 7, 1754.

Abraham, March 12, 1758.

Abraham had a daughter Miriam, born July 31, 1790.

There was another Garret born 1720, and died March 31, 1797.

The notices of this family are very meagre.

GUYON.

This is an ancient and honorable French Protestant family. Some of them escaped at an early date from the persecutions in their native country, and came to America; others remained until the Revocation of the Edict of Nantes, when most of them escaped to Holland, but a few remained to face the peril. William de Guyon de Geis fled to Holland, and took service under William of Orange, and lost an arm in that service in Germany; he died in 1740. Several of his descendants held commissions in the English army. Of those who remained in France, an aged pastor was arrested, and, upon being searched, a letter from Clande Bronsson, who was a proscribed preacher, was found upon him, and he was forthwith executed, and the house at Nismes in which he was captured was razed to the ground, as a punishment to its owner for giving him shelter. The last Count Guyon was in the Austrian service as late as 1848. There were, probably, two of the family came to New York at an early date—Gregory and Jaques. The former lived at New Rochelle in 1710, and was then 44 years of age, and his wife, Mary, 40. The latter settled on Staten Island, and received a patent from Sir Edmond Andross, dated March 27th, 1675, for about 178 acres of land on Staten Island, at a quit rent of eight bushels of wheat. This patent is still in existence, and the land is still owned and occupied by one of his direct descendants, Mrs. Dr. Ephraim Clark. We find in our County records notices of two law-suits: one, "Jacob Jeyoung against Isaac See, in 1678; the other, Jaques Jeyoung against ffrancis Martinoe, March 6, 1781." As he was the only individual of the name of Guyon,—or Jeyoung, which is nearer the French pronunciation—he was, without donbt, the plaintiff in both suits, the name Jacob being either a clerical error, or an instance of clerical ignorance. He had a son James, born January 5th, 1714. James had a son James, born March 16th, 1746, whose wife's name was Susannah, and they were the

parents of the late Maj. James Guyon, father of Mrs. Clark, known in our civil list as James, Jun., who was born December 24th, 1778, and died March 9th, 1846. He was Member of Assembly in 1812-13, and Representative in Congress in 1819-'20. He was married three times: first, to Ann Bedell, mother of Mrs. C.; second, to Ann Perine; and third, to Martha Seguine; the two last were childless.

The present Maj. James Guyon was the son of Harmanus, and his wife, Elizabeth Holmes, married May 2d, 1802. Harmanus—usually called Harry—was Member of Assembly 1819-'20. He was the son of James by his second wife, Margaret Garrison, and half-brother of James, Jr.

In the old church records of St. Andrews, we find the following, which we are unable to place:

John and Elizabeth Butler married January 12th, 1800.

Cornelius and Getty Mersereau married May 16th, 1807.

HATFIELD.

The tradition of the family is that James Hatfield and a brother came from England long before the Revolution; the brother settled in New Jersey, but James on Staten Island. During the war, James was a decided whig, a rare occurence, particularly on Staten Island, and was incarcerated by the British, or tories, somewhere in New Jersey, but was shortly released by the Americans. His sons were James and John D., who was born April 5, 1777, and died December 3d, 1856; he married Mary, danghter of Jacob Van Pelt, and they were the parents of the following children:

John, Moses, (both whom were lost at sea in December,

Bible in possession of Mrs. Edward Dissosway
2758 Arthur Kill Road, S. I.

Bible dated 1789
Charles Kerr
His Majesty's Printer
Edinburgh

Inscribed Elizabeth Cole, Her Book
August 4, 1804

Jacob Cole born March 31, 1781

Susannah Cole wife of Jacob Cole born Oct. 8, 1790

David Cole, son of Jacob Cole was borne Jan. 4, 1806

Cornelius Cole was born May 12, 1810

Elizabeth Lokerman Cole was borne Aug. 6, 1813

Cornelius Cole died Aug. 26, 1831

Jacob Cole died Aug. 8, 1848

Henry S. Lafarge was married by Rev. David Moore on Wednesday between Christmas and New Year in the year One Thousand Eight Hundred and fourteen (1814)

Births

Henry S. Lafarge	Mch 31, 1790
Catherine R. Lafarge	Oct. 26, 1795
Henry P. Lafarge	July 21, 1816
Stephen Laforge	Jan. 28, 1818
Bornt Laforge	Oct. 29, 1819
Jacob L. Laforge	Oct. 31, 1821
Ephraim Laforge	Oct. 21, 1823
Harmon Laforge	Apr. 7, 1828
James Alfred Laforge	May 2, 1830
John T. Laforge	June 4, 1832
Catherine Mary Laforge	July 31, 1834

Emma Elizabeth Laforge Nov. 5, 1836

John Leonard Laforge Nov. 24, 1839

Martha Jane Laforge May 2, ?

Harmon B. Laforge died May 26, 1829 aged 3 yrs.

John T. Laforge died April 5, 1838 aged 5 yrs.

Jacob Leonard Laforge died April 11, 1838 aged 16 yrs.

John Leonard Laforge died Dec. 6, 1871 aged 40 yrs.

Emma E. Parlee, wife of David B. Parlee and daughter of Catherine R. and Henry S. Lafarge died Dec. 8, 1860, aged 33 yrs, 1 mo. 3 das.

Henry P. Laforge died Sept. 13, 1885

Bornt P. Laforge died Jan. 21, 1886

Henry Laforge died Aug. 5, 1887 aged 97 yrs. 4 mo. 5 das.

Mother died Dec. 30 93 yrs 2 mo. 4 das.

Copy of paper found in Bible

My mother was born in the year of Our Lord 1763. Her maiden name was Catherine Seguine. Her first marriage name was Catherine Laforge, wife of David Laforge. Her second marriage name was Catherine Johnson, wife of Ephraim Johnson, and she departed this life on the 14th day of April 1815, aged 52 years 10 mo. 17 days, and was buried in the Woodrow Church Yard

Written by her son, Henry S. Lafarge in the 77th year of my age

Note: The name is spelled Lafarge and Laforge.

"Welson's Festival" in possession of Miss Emma Butts
219 Union Avenue
Mariners Harbor, S. I.

Title page missing
Name James Cole in gold on cover

Inscription "Stephen Cole, His Book"
September 25, 1810

My daughter Ann was born July 2, 1765

John was born January 31, 1770

Stephen was born September 11, 1771

John was born February 5, 1775

Abraham was born July 27, 1776

Margaret was born May 8, 1778

James was born August 13, 1780

William was born May 21, 1782

Mary was born July 10, 17 ?

Inscription

Stephen Cole (Sener) His Book January 28, 1799

He was born July 16, 1744. His name.

Ann Cole April ? 1747

Bible in possession of Charles W. Cole
7675 Amboy Road
Tottenville, Staten Is.

New York 1792
Hodge and Campbell

Bible inscribed in gold on cover "Jacob Bond"

Bible printed by subscription
List of subscribers includes name of George Washington

Bond, Anny — born 2 - 23 - 1752

Bond, Abram
Anny
Married 2 - 28 - 1768

Bond, Bathsheba — born 10 - 20 - 1769

Bond, Nancy — born 12 - 2 - 1771

Bond, William — born 5 - 7 - 1775 (or 1774)
died 7 - 21 - 1775

Bond, Sevian — born 4 - 30 - 1776
died 8 - 31 - 1776

Bond, Sevian II — born 6 - 16 - 1778
died 9 - 15 - 1779

Bond, Sarah — born 7 - 14 - 1780
died 8 - 17 - 1780

Bond, Abraham — born 7 - 22 - 1781

Bond, William M. — born 3 - 10 - 1784

Bond, Sarah II — born 7 - 7 - 1786
died 9 - 24 - 1786

Bond, David — born 7 - 2 - 1787

Bond, Abraham — died 9 - 7 - 1789

Bond, Abraham II — born 2 - 5 - 1790 2
died 2 - 23 - 1790

Bond, Jane — born 2 - 13 - 1793
died 2 - 16 - 1793

Bond, Anny — died 12 - 30 - 1794

Bond, Nancy — died 11 - 20 - 1796

Bond, William M. — died 11 - 10 - 1805

Bond, Abraham
Winants, Anna — married 2 - 14 - 1796

Bond, Susan — born 6 - 2 - 1797

Bond, Abraham — born 9 - 15 - 1803
died 9 - 15 - 1803

Bond, Ann Maria — born 4 - 27 - 1805
died 4 - 24 - 1806

Sharp, John
Bond, Bathsheba — married 9 - 6 - 1796

Sharp, Nancy Bond — born 8 - 9 - 1797

Sharp, William Bond — born 6 - 30 - 1798

Sharp, Daniel — born 2 - 15 - 1800

Sharp, Helen — born 9 - 24 - 1801

Sharp, Abraham Bond — born 2 - 22 - 1803

Sharp, John — born 3 - 8 - 1806

Sharp, Mary — born 4 - 24 - 1809

Sharp, William Bond — died 7 - 6 - 1814

Sharp, Mary — died 8 - 6 - 1814

Bond, Abraham — died 2 - 3 - 1810 aged 63 yrs

Bond, David — died 11 - 5 - 1814 aged 27 yrs 4 mos 1 day

Ann Bond — died 9 - 13 - 1823 wife of Abraham Bond

Cole, John Bedell
Bond, Susan — married 1 - 3 - 1821

Cole, Abraham Bond — born 10 - 21 - 1821
Father - John B. Cole
Mother - Susan Cole (nee Bond)

Cole, John Henry born 10 - 21 - 1823
Father - John B. Cole
Mother - Susan Cole (nee Bond)

Cole, Cornelius Bedell born 10 - 27 - 1826
Father - John B. Cole
Mother - Susan Cole (nee Bond)

Cole, George Nelson born 10 - 10 - 1833
Father - John B. Cole
Mother - Susan Cole (nee Bond)

NYPLDigitalGallery

Item 46 of 61 Add to Selections View Verso Purchase Print or Gift < Pre



Digital ID: 728300F

Creator(s): Sperr, Percy Loomis , 1890-1964 -- Photographer

Richmond: Amboy Road - Great Kills Road



South Shore
3833 Amboy Road
Great Kills

Landmarks Preservation Commission
May 16, 2006, Designation List 374
LP- 2192

Theodore F. and Elizabeth J. De Hart House, 134 Main Street, Staten Island.
Built c. 1850; architect unknown.

Landmark Site: Borough of Richmond, Tax Map Block 8028, Lot 63

On July 26, 2005, the Landmarks Preservation Commission held a public hearing on the proposed designation as a Landmark of the Theodore F. and Elizabeth J. De Hart House and the proposed designation of the related Landmark Site (Item No. 1). The hearing had been duly advertised in accordance with the provisions of law. Seven witnesses spoke in favor of designation, including representatives of the Metropolitan Chapter of the Victorian Society of America, the Historic Districts Council, the Tottenville Historical Society, West Brighton Restoration Society and the Preservation League of Staten Island. No one spoke in opposition. The Commission also received several e-mails in support, a statement of support from the Municipal Arts Society and a letter of support from Councilmember Andrew J. Lanza.

Summary

The Theodore F. and Elizabeth J. De Hart House, built ca. 1850, is a rare survivor of early Tottenville, an important 19th-century town on Staten Island's South Shore. This vernacular clapboard cottage merges older local building traditions with newer Greek and Gothic Revival modes. Its doorway is an excellent example of the Greek Revival style, while the curvilinear bargeboards are expressions of the Gothic Revival. The richly ornamented 1870s front porch (which probably replaced an earlier porch) features articulated carved posts, cutwork spandrels and an exuberant railing. The entire house is substantially intact. Sharing architectural forms with other Tottenville houses, this is one of the best-preserved houses representing South Shore Staten Island's early building traditions.

Through its succession of owners, the house has close ties to the oyster business which created the town of Tottenville. It was built as an investment on the newly laid-out Totten Street (later called Main Street) by Henry Butler, of a Tottenville family whose ferrymen and millers went back several generations. Three years later it was owned by William H. B. Totten, a grocer, and four years after that by Joseph W. Totten, a partner in an oyster-opening firm. Theodore F. De Hart, an oyster planter, was the owner of longest duration, from 1874 to 1913. 134 Main Street is one of the two oldest houses on this important Tottenville street.

DESCRIPTION AND ANALYSIS

Tottenville

Tottenville is located on the shore of the Arthur Kill near Ward's Point, the southwestern tip of Staten Island and the southernmost point in New York City and New York State. Far from the urban culture of Manhattan, Tottenville remains a small isolated village. Across the Arthur Kill lies the city of Perth Amboy, New Jersey. South of Ward's Point is the Raritan Bay. The village of Tottenville came into being around 1840. Its economy and culture arose from oyster fishing, shipbuilding and ship repair, and agriculture. Its trade routes with New Jersey and New York City linked it to the metropolitan region and the greater world. It became the largest town in Westfield, the historic name for this quarter of Staten Island. Even today, though encroached upon by modern suburban culture, the feeling of a small coastal town prevails with characteristics unlike any other place on Staten Island. Tottenville residents prize their isolated location.

Before There Was Tottenville

Long before Europeans arrived in the New World, Native Americans of the Lenni Lenape group of the Delaware Nation were attracted to the beauty of the elevated shoreline and the abundance of oysters growing in the Arthur Kill and Raritan Bay. Major archaeological evidence of their encampments and burial grounds has been found on Ward's Point. By 1670 the Lenape had sold their land to European colonists and had departed from Staten Island.

Christopher Billopp, an Englishman, was the first European to settle in the area. He arrived in New York harbor with Major Edmund Andros in 1674. Andros became the Royal Governor of New York and Billopp, an officer in the British navy, was commissioned Lieutenant. In 1677 Billopp laid claim to 932 acres on Staten Island, soon thereafter building an imposing two-story stone house on the shore overlooking Perth Amboy. In 1687 he was given a royal charter for 1600 acres (including the original 932 acres) and made Lord of the Manor of Bentley. The manor would include today's Tottenville, Richmond Valley, Pleasant Plains and part of Prince's Bay. Although Billopp stayed on Staten Island only intermittently, his wife apparently lived in the manor house and his land was improved for farming. His grandson Thomas Farmar, who changed his surname to Billopp, inherited the manor in 1732 and lived there full time. Thomas's son Christopher Billopp (1732-1827) lived in the stone house through much of the American Revolution (known as Conference House, a designated New York City landmark). During his ownership the house was plundered both by Hessian soldiers and American patriots and Christopher sought refuge in his father-in-law's house nearby. The Billopp House was the meeting place for the Peace Conference held on Sept. 11, 1776. John Adams, Benjamin Franklin, and Edward Rutledge met with Lord Howe. The conference was unsuccessful and the war continued. In 1782, Christopher Billopp began to sell portions of the manor. Among the buyers were members of the Totten family. In 1783 Billopp left Staten Island.[1] Sixty years later, this area would become the village of Tottenville.[2]

The Totten Family

John Totten (d. 1785), a weaver, was probably the first Totten to settle on Staten Island. In 1767 he purchased land on Prince's Bay from the executors of Thomas Billopp.[3] Local historians Charles Leng and William T. Davis say that he was an Englishman, who came to Staten Island from Westchester County.[4]

Gilbert Totten (ca. 1740-1819), John Totten's son, purchased four parcels in what would become Tottenville. Gilbert was a farmer and according to the 1790 census owned five slaves. Gilbert and Mary Butler Totten, his wife, were among the founders of the Woodrow Methodist Church, the mother church of Methodism on Staten Island. Impressive Greek Revival obelisks mark their graves in the church's cemetery. In the 1850s two of their great-grandsons resided at different times on Totten Street (later called Main Street) in the small clapboard house that is today's 134 Main Street.

Tottenville, the Town the Oyster Built

Gilbert Totten's original farm was near Dissosway's mill in the northeastern part of what would become Tottenville. Gilbert and Mary were the parents of eight children. One of their sons, John Totten, Sr. (1771-1846), who married Anne (Nancy) Cole (1773-1840), had 12 children, five of whom can be documented as significant to Tottenville's history. They are James Totten (1797-1879), blacksmith; John Totten, Jr. (1801-1872), oysterman;

Abraham C. Totten (1804-1877), "mariner"; Ephraim J. Totten (1806-1891), sea captain and merchant; and William Totten (b.1813), dock and shipyard superintendent. These vocations indicate the family's affiliation with the oyster fishing and maritime trades.

According to one local historian, the name Tottenville may have been in use as early as 1832.[5] The Bethel Methodist Church was built in 1841 on Amboy Road on land given by John Totten, Sr. The church was a social as well as a religious center for Tottenville. In 1852 one of their famous oyster suppers netted $275.10.[6] The first printed reference to the name "Tottenville" is found on Butler's Map of 1853. This map shows an unnamed Main Street with about 20 houses leading to "Totten's Landing" on the Arthur Kill. The landing became the terminus for the ferry to Perth Amboy, superseding Billopp's Landing at the foot of Amboy Road. By the 1870s Main Street had become the locale for homes of the elite. Oysterman John Totten, Jr. and sea captain-merchant Ephraim J. Totten lived there.

The oystermen needed ship repair facilities and the first facility, superintended by William Totten, was built at the foot of Main Street alongside Totten's Landing. Many additional ship repair facilities would be established in the following decades. Shipbuilding was underway by 1847, with the construction of the Rutan family shipyard near the foot of Amboy Road. In 1860 Tottenville became the terminus of the Staten Island Railroad, which afforded access for commuters to Staten Island's North Shore and Manhattan. For many decades the Staten Island Railroad operated the ferryboat Maid of Perth to Perth Amboy. Several hotels-boarding houses were located on Main Street near Totten's Landing.

By the 1880s Tottenville had entered the golden age of oyster fishing, as the 1886 Picturesque Staten Island and Illustrated Sketch Book of Staten Island indicate:

> To arrive in Tottenville is to become sensible of the importance of the oyster. Anchored out in the Kill; made fast to the little wharves; under sail in the offing, white-hulled oyster sloops meet the eye on every side. Below the bluffs, the beach is lined with oyster floats, upon which the bivalves in the fall are taken to the fresher waters of New Jersey rivers to be fattened for the market; oyster shells are everywhere. The largest and most comfortable houses in and about the village, we are told, belong to oystermen, active and retired, whose modest fortunes have been raked from the great oyster-beds covering the bottom of the Lower Bay from Staten Island to Keyport. .... Here the oyster is king.[7]

> Comfortable, tidy and sometimes elegant cottages and residences appear on every street of this thriving village. .... It is a pretty little town, and no one can help but be favorably impressed with its appearance; the location is high and dry; the streets which are regularly laid out and well kept, run on a gentle slope to the water. It has also the reputation of being healthful and salubrious.[8]

Ship repair and shipbuilding companies flourished into the 20th century. A major new industry, Atlantic Terracotta, opened its factory in 1897. By 1906 it employed over 450 men. The Tottenville Copper Company was also established during this period, later becoming the Nassau Smelting Company.

The closing of the Raritan Bay oyster beds in 1925 marked the end of an era. Oyster beds were declared unsafe due to water pollution. About 1915 "authorities found that some shipments from the bay were making people as far away as Chicago sick with typhoid fever and intestinal diseases.... New York dealers became reluctant to purchase oysters from the bay. The industry declined, and finally in 1925 oyster planters abandoned the bay amid much negative newspaper publicity about polluted oysters being sold."[9]

The rise of the automobile brought suburban life and more change. The Outerbridge Crossing opened in 1928. The opening of the Verrazano-Narrows Bridge in 1964 and the construction of interstate highways on Staten Island fostered rapid population growth on the South Shore. Tottenville has been discovered by upwardly mobile homeowners seeking a suburban retreat.

Early Owners of 134 Main Street

Henry Butler (1821-1899) built the house at 134 Main Street after he acquired the lot from John Totten, Jr., for $250 on October 11, 1849.[10] This may be one of the first houses on the street. Butler may have been related to the Totten family through Mary Butler Totten, wife of Gilbert Totten. Isaac Butler, of an earlier generation than Henry Butler, operated the Perth Amboy ferry from 1788 to 1828.[11] After 1803 the Butler family acquired

Dissosway's mill.[12] The "J. J. Butler Store" appears on Main Street on Dripps' Map of 1850. Henry Butler is listed in the Richmond County Census of Westfield for 1855 and other years, but his vocation is not given.

Dripps' Map of 1850 shows "J. Fischer" residing in the house. The 1855 Census lists James W. Fisher, aged 30, "oysterman." Apparently Henry Butler built the house as an investment and rented it to Fischer. Butler sold the house four years after purchasing the lot.[13]

William H. B. Totten (b. ca. 1831) purchased the house on Nov. 28, 1853.[14] The 1855 Census lists him as merchant, residing in a brick house valued at $3,000 and probably did not live in the 134 Main Street house. It appears that he invested in Tottenville real estate over many years. On Beers' Atlas of 1887 "W. H. B. Totten" appears beside two Main Street buildings at the corner of Washington Street, which appear to be commercial buildings. In the 1898 atlas he owns these buildings as well as a residence on Broadway nearby and four identical houses around the corner on Butler Avenue. The 1917 atlas shows him also owning waterfront property at the foot of Butler Avenue. At some point William H. B. Totten moved to Manhattan and became a grocer, then a commission merchant and later president of the Irving Savings Bank.[15] His wife was Mary L. Totten. He owned the house for only two and one-half years before selling it to his cousin, Joseph W. Totten.

On March 25, 1856, Joseph W. Totten (1832?-1858) purchased the house for $1,400 from W. H. B. Totten. Joseph was the son of John Totten, Jr. and Elizabeth Butler Totten. According to the 1855 Census, he was a partner in an oyster-opening firm that produced 12,000 gallons annually and employed 15 persons. He owned the house for less than three years.

On Dec. 16, 1858, the house was sold for $1200 to Mary L. Totten, wife of W. H. B. Totten, the earlier owner.[16] In less than one year she sold the house to Cornelius Dissosway.

Cornelius Dissosway (1833-1902) purchased the house for $1,500 on Nov. 28, 1859.[17] He was a ship captain, according to local historian B. J. Joline.[18] He is listed, but without his vocation being given, in the 1865 Census for Westfield, with the value of his house given as $1800. His wife was Mary J. Dissosway. He was a board member of the Woodrow Methodist Church.[19] Beers' Atlas of 1874 reads "Capt. C. Dissosway" beside a house three doors south of 134 Main Street. He is buried in the Bethel Church cemetery.[20] In the late 18th century his grandfather had owned Dissosway's mill.[21]

Theodore F. De Hart (1830-1913) purchased the house for $2,600 on March 20, 1874.[22] He was the son of Henry De Hart, a Tottenville oysterman. Theodore's wife was Elizabeth Jane De Hart (1834-1909), daughter of David Decker.[23] Theodore is listed as an "oyster planter" in the 1875 Census along with three of his brothers. Oyster planters acquired oyster seed from Maryland or Virginia and planted them in the waters around Staten Island. Long poles rising from the water marked the presence of oyster beds. There the seed matured over a year's time and were harvested. De Hart was no doubt the owner of a Staten Island skiff, a small boat designed specifically for use in the waters around the Island and perhaps another larger boat for carrying the oysters to market in Manhattan. The oyster business of the City of New York was centered on the Hudson River at the feet of West 10th and Charles Streets.[24]

Theodore De Hart resided at 134 Main Street until his death in 1913. This is the longest residency by far of any owner. Theodore and his wife Elizabeth J. De Hart are buried in the Bethel Methodist Church Cemetery.[25]

Mina (also called Elmina) De Hart Cole was the only child of Theodore F. De Hart and Elizabeth J. De Hart. She was residing at 134 Main Street at the time of her father's death and inherited the house as his sole heir.[26]

From 1849 to 1913 the owners of the De Hart House were members of Tottenville families prominent in the town's most important industry, the oyster industry. Main Street, as its name implies, was Tottenville's most important street.

The Design of 134 Main Street

The house at 134 Main Street was constructed around 1850 as a simple three-bay, one- and one-half story, clapboard cottage. Its rectangular plan of hall and parlor, end placement of the fireplace and straight gable roof, follows a long tradition of vernacular residential architecture on Staten Island since the first houses appeared in the late 17th century. Its newness is found in its wide Greek Revival doorway, small low second-story windows and wavy bargeboards at the gable ends. The wing on the south side may be original, or may have been added a short time after the house was built. The dramatic porch on the front and one side of the house and the bay window on the wing are clearly later additions, as are the three rear wings.

The small second-story windows probably echo the "eyebrow windows" of the Greek Revival style seen

in Staten Island houses of the 1830s and 1840s. An example of eyebrow windows may be seen in the Stephens House and Store (a designated New York City Landmark) at Historic Richmond Town. Here at 134 Main Street they are not placed in the frieze, to light the attic, but are in the main wall below it. A design for a farmhouse found in Minard Lafever's *Young Builder's General Instructor* (1829) shows three small horizontally shaped windows placed below the frieze and an illustration of "an unimproved farmhouse" from A. J. Downing's *Albany Cultivator* (1846) shows three windows similar to Lafever's placed well below the frieze. Whether or not our builder knew of these designs cannot be ascertained, but this design is a free interpretation of these forms and emphasizes an older approach to a new idea.

The dramatic carved porch posts with plinths and capitals, the railing and the charming scrollwork date most likely to the 1870s, as do the large scroll brackets. Similar posts and brackets are found nearby at 7484 Amboy Road, the James L. and Lucinda Bedell House (ca. 1870), a designated New York City landmark. The teardrop centered in the spandrels is often found in Eastlake decoration. It was a form favored by Tottenville carpenters, as it is found not only on these two houses, but on at least ten other houses in the area.

The horizontality of the Main Street house, emphasized by the front wing, reflects the farmhouse tradition more than the village tradition and underscores the rural atmosphere of early Tottenville. The lot size of slightly more than one third of an acre, much wider than the usual 25-foot village lot, allowed the builder to place the wide elevation of the house across the front. This long front placement of the house is seen on several other smaller Tottenville lots.

Another house of very similar design is found nearby at 7647 Amboy Road. Here can be seen the same broad placement of the house on the lot, the Greek Revival doorway, the low second-floor windows, and the adjoining wing. In this house the original porch with square Greek Revival columns survives. The similarities of the two houses suggest a common carpenter-builder.

The Greek Revival style was first used by builders on Staten Island in the 1830s in public buildings like Sailors' Snug Harbor (1831) and the Third County Courthouse at Richmond (1837). (The Third County Courthouse and portions of Sailors' Snug Harbor are designated New York City Landmarks.) Private residences include simple three-bay houses from the late 1830s in Stapleton and Richmond. Jasper Cropsey (1823-1900), the Hudson River School painter who grew up in Rossville and practiced architecture briefly, designed the Greek Revival Moravian Church in New Dorp in 1843. While by 1850 this style was no longer new, its popularity continued. The Greek Revival style, chosen for the earliest buildings in Tottenville, is also exemplified in large porticoed houses such as the William H. Rutan House (ca. 1848) and the Henry Hogg Biddle House (ca. 1850, a designated New York City Landmark).

Although plan books by Asher Benjamin and Minard Lafever popularized the Greek Revival style throughout America, rarely did local builders use plans as presented, rather they chose aspects of the designs that suited their needs and mixed designs freely. Lafever presented only two complete houses in *Modern Builder's Guide* (1833). Daniel D. Reiff in *Houses from Books* (2001) states:

> Most Greek Revival houses are very different from Lafever's two plates. In fact, one of the most popular vernacular types for farmhouses and small urban dwellings has very little in common with either Lafever design: no freestanding columns, one rather than two wings, and an abbreviated pediment with the horizontal member interrupted to allow the insertion of windows in the half-story above.[27]

This description sounds like 134 Main Street.

The Gothic Revival style is rare in Tottenville. Staten Island's first resident architect, William Ranlett (1806-1865), built several cottages in the Gothic style on the North Shore. Richard Upjohn (1802-1876) designed a Gothic cottage for Thomas Taylor, who owned property near Prince's Bay, but this house was appareutly never built (only a single drawing for it exists today in the collections of the Avery Library). A. J. Davis (1803-1892) designed a Gothic cottage for Mr. Hasbrouck of Concord. A drawing of this house, which still exists today, was published in *The Horticulturist*, March 1847. Tottenville's buildings of the 1850s are nearly all in the Greek style and conform to the vernacular carpenter-builder tradition. They are expressive of conservative knowledge and preferences.

The wavy bargeboards at the gable ends of the house are usually associated with the Gothic Revival style. Wavy bargeboards are found on at least two other Staten Island houses of the early 1850s, namely the Dr. Samuel

MacKenzie Elliott House on Delafield Place in Livingston and the Parsonage at Historic Richmond Town. These two houses (both designated New York City Landmarks) are fully within the Gothic style. The wavy bargeboards at 134 Main Street could have coexisted with the Greek doorway and may be original, making the house an early expression of eclecticism and an example of Gothic Revival details on the South Shore of Staten Island.

Later Owners of 134 Main Street

Fannie B. Decker may have inherited 134 Main Street through Elizabeth J. De Hart's daughter, Mina Cole. No deed has been found. Fannie B. Decker may have been a relative of Elizabeth J. De Hart.[28]

William Wilson and his wife Margery D. Wilson purchased the property on Jan. 22, 1945 from Fannie B. Decker, then residing in Hampton, Virginia.[29] They were residing in the house at the time of the purchase. The following was written about the house during the Wilson residency:

> The Cornelius Dissosway mansion ..., now occupied by Mr. and Mrs. William Wilson, was one of Tottenville's most beautiful residences. Its spacious rooms and French windows are most attractive. Passers-by have paused to note its elegance, when lights have gleamed from within.[30]

Maurine J. LeCato of 321 Clove Road purchased the property from the Wilsons on Jan. 26, 1950.[31] On May 8, 1968, Benjamin F. Bedell and Marie Bedell of Tottenville purchased the property from Maurine LeCato.[32] Benjamin Franklin Bedell (1916-ca. 1995) was the owner of a grocery store at 111 Main Street. He was born in Perth Amboy. After service in World War II he purchased the Main Street store and came to live in Tottenville. His grandfather John Bedell owned the first drug store in Tottenville.

Description

134 Main Street is a white clapboard cottage composed of five rectangular parts with a dramatic porch. It rests on a low foundation, which is hidden from view.

The main block of the house is one and one-half stories, three bays wide and two bays deep. It has a gable roof, the long side facing the street. All the roofs are clad in non-historic asphalt shingles. A single-story, ell-shaped porch with a shed roof extends across the front and north elevations. The walls are sheathed with original white-painted wide clapboard. The first floor sash windows are two-over-two panes and the front windows of the second floor are three panes wide and hinged at the top. These small windows are placed well below the frieze. The sash windows of the north side are six-over-six panes. The architraves on both the first-floor and second-floor windows are plain. There are canted wood sills. All windows have original green painted louvered shutters with wrought-iron tie backs.

On the primary façade an elaborate front porch with widely spaced carved wood posts (five along the front and three more along the north side) provides the initial impression of the house. The square white-painted posts are beveled at the edges and divided by large moldings demarcating a pedestal base and a capital. Springing from the capitals are cut-wood spandrels in an elegant scroll pattern forming a low arch. In the center of the arch is a trefoil teardrop. The posts support a plain entablature. Elongated console brackets above each capital reach up to support the cornice hiding the Yankee gutters. Two moldings decorate the cornice. The plank ceiling of the porch is painted light blue. A porch railing extends between the posts at the height of the pedestal bases. Just below the top rail is a wide board with cutouts of alternating diamonds and circles. This board and the lower rail hold turned spindles. The porch posts and rail are remarkably intact.

The porch is two steps up from the modern concrete sidewalk with the lower step being a single wide brownstone block. The front doorway sheltered by the porch is in the Greek Revival style with plain broad outer pilasters supporting the entablature and narrower pilasters directly beside the door opening. The pilasters have simple blocked bases and capitals. Between the pilasters are narrow sidelights of three glass panes. Below the panes is a coffered panel. The shallow entablature is of three parts. Dentils below a molding divide the architrave from the shallow frieze. The cornice is composed of two thick moldings. The original door is hidden by a modern wood black-painted storm door.

A shallow frieze marks the wall of the main block. Inserted into the frieze are widely spaced thin brackets holding the cornice and Yankee gutter. This cornice-gutter has a classical return at each end.

On the north façade of the main block extends a porch of the same design as that of the main façade, and contiguous with it. Two second-story windows, one on either side of the chimney, have plain architraves and sills.

A modern louvered vent is inserted into the attic wall to the right of the chimney. A dramatic curvilinear bargeboard decorates the gable end of roof. The peak of the bargeboard forms a gothic arch. A wide, stepped brick end chimney rises from the body of the house at the peak of the roof. It appears to have been enlarged on its south side and this alteration is banded to the whole with a metal strip.

The west façade is partially hidden by the two-story addition. Only the northern end of the west façade is visible. It has one two-over-two sash window on the first floor. The clapboards of the west façade are considerably wider than those of the front and sides.

The south façade is mostly hidden by the one and one-half story addition. Its curvilinear bargeboard matches that of the north façade. A large metal triangular louver is at the peak of the attic.

The south wing, also of one and one-half stories, is joined flush to the main block of the house, although the height is lower. This wing has a gable roof. On the first floor facing the street is a very large bay window composed of four sash windows, two-over-two panes. On the second floor are three-pane windows like those of the main block. The south elevation has six over six sash windows with louvered shutters. They are covered with modern aluminum storm windows.

The south wing contains a large bay window on the first floor, which spans across its entire east façade. It is composed of four, round-headed sash windows. The sash are painted black. Two large windows parallel to the street are two-over-two. Two smaller one-over-one windows are slanted to create the bay. The wall below the windowsills is decorated with moldings in a rectangular shape. The roof of the bay window has a deep cornice with molding. The cornice is supported by heavy sinuous curving brackets, placed below the cornice in the space between each of the windows.

On the second story are three small windows similar to those of the main block. Above these windows is a deep plain entablature and cornice holding a Yankee gutter. The cornice returns on each end of the wing. A modern aluminum down spout is located at the northern end of the gutter.

The south façade has one six-over-six sash window on the first floor and two on the second floor. The windows are flanked by louvered green-painted shutters. The gable end of the roof is decorated with a curvilinear bargeboard of the same type as that of the main block of the house.

The west façade is hidden by the rear wing. The north façade is hidden by the main block of the house.

Directly behind the south wing and flush with it is a one-story rear addition. It is two bays deep and two bays wide and has a shed roof. It too is clad with white painted clapboard. Two windows on its south side are obstructed by a modern fence. The one-story rear addition has a shed roof. The south façade has two two-over-two windows with shutters. They are hidden by a modern chain-link fence. The west façade is hidden by a vine-covered lattice structure. The roof of this latticework is supported by large wood cutwork brackets. Partially visible over the rear door is a hood, which is also supported by the same type bracket. The clapboard siding is twice the width of the clapboards on the front and side elevations of the house. The north façade is hidden by the two-story wing. The east façade is hidden by the south wing.

Directly behind the main block and flush with it and the second wing is a two-story rear wing. It is one bay deep and two bays wide and has a shed roof. Its roof extends over part of the roof of the main block. The windows are two panes over two panes. The two-story rear wing is joined to the main block of the house. The east façade is hidden. The roof extends over the rear slope of the roof of the main block. On the south façade the first floor is hidden by the one-story rear addition. The second floor of the south façade has one two-over-two sash window with a plain architrave. The walls are covered with wide clapboard. The shed roof has a very thin cornice. A brick chimney rises near the south edge of the roof. It has a tall metal ventilator cap. The first floor of the west façade is hidden by the west wing. The second floor has two two-over-two sash windows each flanked by green louvered shutters. These windows have modern aluminum storm windows. A Yankee gutter extends slightly beyond the wall. The north façade of the two-story rear wing is clad in wide clapboard. A single window on the first floor is composed of two frames side by side with six panes each. It has a plain architrave. There is a two-over-two sash window on the second floor. The second-floor window is spaced somewhat to the right of the lower window, not directly above it. These windows have no shutters. On this wing approximately one and one-half feet of the brick foundation is exposed.

Joined behind this two-story wing is a modern small one-story west wing of one bay by one bay. This wing is clad in modern horizontally laid broad synthetic siding painted white. It has modern aluminum windows. This modern non-historic wing extends from the rear two-story wing. The roof is a low gable with wide

overhanging eaves. The gable end faces west. The walls and eaves are covered with modern siding painted white. Its east façade is hidden by the two-story wing. The south façade of the wing has one door and no windows. The door is off center, closer to the rear wing. There is a wall light fixture on the west side of the door. On the west façade a modern aluminum window is centered on the wall. The north façade also has one modern aluminum window. Like the door it is not centered on the wall, but closer to the rear wing.

The house is located on a rectangular lot with a frontage of 76 feet on Main Street and a depth of 204.60 feet. The lot slops gradually upward from the street. The house stands about 15 feet from the modern sidewalk. An agate concrete sidewalk leading to the porch is three steps up from the public sidewalk. A chain-link fence runs along the southern boundary.

A gravel driveway extends along the northern boundary, leading to a non-historic one-car garage. There is a small board and batten structure midway in the backyard near the southern boundary. It has a gable roof. The gable end of one bay faces the street. The side elevation is of two bays. It measures approximately 10 by 20 feet. The southern elevation is on the boundary line. The northern elevation has a single door and a six-over-six window.

Report prepared by
Barnett Shepherd, Consultant

NOTES

[1] "Conference House: A History of the Billop House of Staten Island," by J[ackie] Haley, NYC Parks Department Museum Consultant. This unpublished manuscript in my possession provides information about the Billopps.

[2] The French Map of Staten Island showing the location of Hessian campsites made during the War of Independence reveals the sparsely populated area which would become Tottenville with widely spaced houses only along the shore. A road coming from the center of the Island (today's Amboy Road) leads southwesterly to a ferry landing opposite Perth Amboy. The only building nearby is identified "C. Billop." A second road (part of today's Arthur Kill Road) branches off northwesterly toward the Arthur Kill and a mill belonging to "C. Laforge." Near the intersection of the two roads is the footprint of a house identified as belonging to "G. Totten." The area on the map between the ferry and the mill is without any houses.

[3] Richmond County Office of the Register, Liber Deeds and Conveyances, Liber D, p. 584.

[4] A formal history of the Totten family of Staten Island has not been written. Several unpublished papers on the Totten family are in vertical files at the Staten Island Historical Society. Three published sources provided information. Charles W. Leng and William T. Davis, *Staten Island and Its People*, 1929,Vol. III, p. 14, provides concise information. Rosemary Fitzgerald, "Artist John Bradley and the Totten Portraits," *Staten Island Historian,* January 1971, pp. 42-44, is more comprehensive. Marjorie Scribner Wilcox, *The Tottens of America,* Heritage Books, Inc., 1994, copy located at the New York Public Library, Local History and Genealogy Division, 42nd Street, is a recent study of a midwestern branch of the Totten family. She states that Silas Totten, who settled on Long Island from England, was the father of Gilbert Totten.

[5] Leng and Davis, Vol. III, p. 14.

[6] A. Y. Hubbell, *The History of Methodism and the Methodist Churches of Staten Island,* 1898, p. 62.

[7] *Picturesque Staten Island, Gateway to New York Harbor In Pen and Pencil,* 1886, p. 30.

[8] *Illustrated Sketch Book of Staten Island, New York, Its Industries and Commerce,* 1886, p. 147.

[9] Clyde L. MacKenzie, Jr., *The Fisheries of Raritan Bay,* Rutgers University Press, 1992, p. 148.

[10] Richmond Count Office of the Register, Liber Deeds and Conveyances, Liber 20, p. 104.

[11] Herbert R. Reed, "The Tottenville-Perth Amboy Ferry," *Staten Island Historian,* October 1960, p. 33.

[12] Loring McMillen, "Dissosway's Mill: Old Mills of Staten Island, Part Eight," *Staten Island Historian,* October 1951, p. 25.

[13] Henry Butler and his wife Margaret L. Enders Butler (1832-1896) are buried in the Bethel Methodist Church Cemetery (Vosberg #975 and 976), as are his parents Henry Butler (d. 1866) and Catharine Ann Butler (d. 1872) (Vosberg # 332 and 333). These dates are taken from their gravestones.
[14] Richmond County Office of the Register, Liber Deeds and Conveyances, Liber 32, p. 628.
[15] Untitled, unpublished typescript by Alberta Scott in the Totten family vertical file at the Staten Island Historical Society Library.
[16] Richmond County Office of the Register, Liber Deeds and Conveyances, Liber 43, p. 403.
[17] Richmond County Office of the Register, Liber Deeds and Conveyances, Liber 45, p. 93.
[18] Benjamin Franklin Joline, "Tottenville in Retrospect," 1950, p. 35,unpublished manuscript in the Tottenville Branch of the New York Public Library.
[19] Hubbell, p. 36.
[20] Vosberg, Bethel Methodist Church Cemetery, # 1192.
[21] McMillen, p. 26.
[22] Richmoud County Office of the Register, Liber Deeds and Conveyances, Liber 106, p. 134.
[23] Richmond County Office of the Register, Liber Deeds and Conveyances, Liber 501, p. 498 (for a property on South Avenue) provides this identity.
[24] *Illustrated Sketch Book of Staten Island,* pp. 33-34.
[25] Vosberg, Bethel Methodist Church Cemetery, # 788.
[26] Richmond County Surrogate's Court Letters of Administration, File A5262.
[27] Daniel D. Reiff, *Houses from Books, Treatises, Pattern Books, and Catalogs in American Architecture, 1733-1950: A History and Guide*, Pennsylvania State University Press, 2000, p. 55.
[28] Richmond County Office of the Register, Liber Deeds and Conveyances, Liber 501, p. 498 (previously cited) provides this identity and states that Elizabeth J. De Hart was a daughter of David M. Decker.
[29] Richmond County Office of the Register, Liber Deeds and Conveyances, Liber 890, p. 308.
[30] "Our Fathers Have Told Us: Tottenville Facts and Traditions, Told by Lovers of Their Hometown." 1935. Unpublished typescript in the Tottenville Branch of the New York Public Library. This quotation is found on page 9, in the section titled "Main Street," by Miss Ada De Hart.
[31] Richmond County Office of the Register, Liber Deeds and Conveyances, Liber 1105, p. 195.
[32] Richmond County Office of the Register, Liber Deeds and Conveyances, Liber 1817, p. 150.

FINDINGS AND DESIGNATION

On the basis of a careful consideration of the history, the architecture, and other features of this building, the Landmarks Preservation Commission find that the Theodore F. and Elizabeth J. De Hart House has a special character and a special historical and aesthetic interest and value as part of the development, heritage and cultural characteristics of New York City.

The Commission further finds that, among its important qualities, the Theodore H. and Elizabeth J. De Hart House, built ca. 1850, is a rare survivor of early Tottenville, which is an important 19th-century town on Staten Island's South Shore; that this vernacular clapboard cottage merges older local building traditions with newer Greek and Gothic Revival style modes; that its doorway is an excellent example of the Greek Revival style, while the curvilinear bargeboards are expressions of the Gothic Revival style; that the richly ornamented 1870s front porch features articulated carved posts, cutwork spandrels and an exuberant railing; that the house is significantly intact; that this is one of the best-preserved houses representing South Shore Staten Island's early building traditions; that through its succession of owners, the house has close ties to the oyster business which created the town of Tottenville; that it was built as an investment on the newly laid-out Totten Street (later Main Street) by Henry Butler who was from a Tottenville family that went back several generations; that three years later it was owned by William H. B. Totten, a grocer, and that four years after that by Joseph W. Totten, a partner in an oyster-opening firm; that Theodore F. De Hart, an oyster planter, was the owner of longest duration from 1874 to 1913; and that the De Hart House is one of the two oldest houses on this important Tottenville street.

Accordingly, pursuant to the provisions of Chapter 74, Section 3020 of the Charter of the City of New York and Chapter 3 of Title 25 of the Administrative Code of the City of New York, the Landmarks Preservation Commission designates as a Landmark the Theodore H. and Elizabeth J. De Hart House, Borough of Staten Island, and designates as Borough of Staten Island Tax Map Block 8028, Lot 63 as its Landmark Site.

Robert B. Tierney, Chair
Roberta Brandes Gratz, Christopher Moore, Richard Olcott, Jan Pokorny, Elizabeth Ryan

Theodore F. and Elizabeth J. De Hart House
134 Main Street
Staten Island
Photo: Barnett Shepherd

Theodore F. and Elizabeth J. De Hart House
134 Main Street, Staten Island
Photo Courtesy of Staten Island Historical Society

Theodore F. and Elizabeth J. De Hart House
134 Main Street, Staten Island
Photos: Carl Forster

Theodore F. and Elizabeth J. De Hart House
134 Main Street, Staten Island
Photo: Carl Forster





Theodore F. and Elizabeth J. De Hart House
134 Main Street, Staten Island
Photo: Carl Forster



Theodore F. and Elizabeth J. De Hart House
134 Main Street, Staten Island
Photo: Carl Forster



Theodore F. and Elizabeth J. De Hart House
134 Main Street, Staten Island

Photo: Barnett Shepherd

Photo: Carl Forster

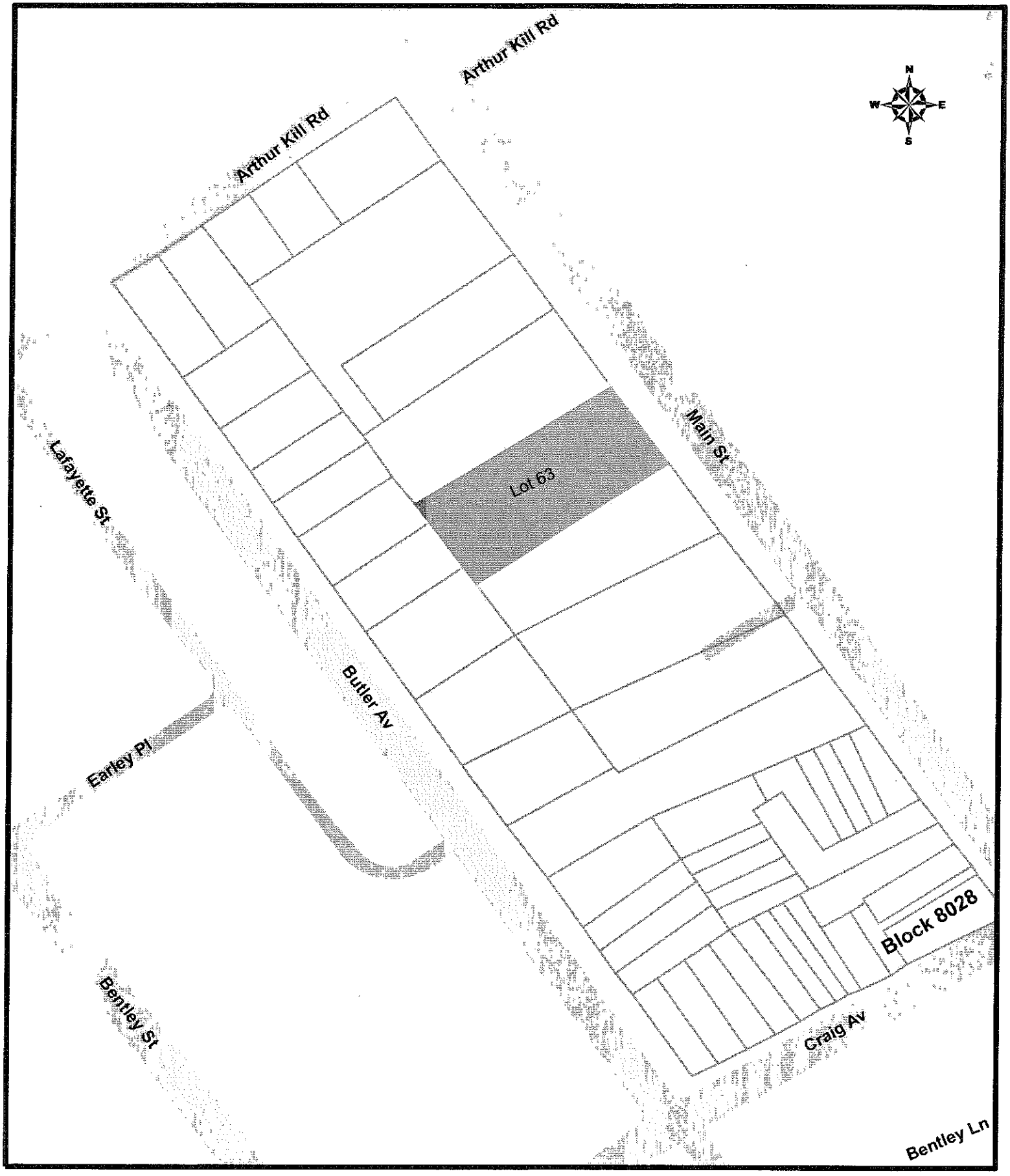

Drake Dehart House, 134 Main Street (LP-2181), (AKA: 134 Garage), Staten Island.
Landmark Site: Borough of Staten Island Tax Map Block 8028, Lot 63
Graphic Source: New York City Department of City Planning, MapPLUTO, Edition 03C, December 2003



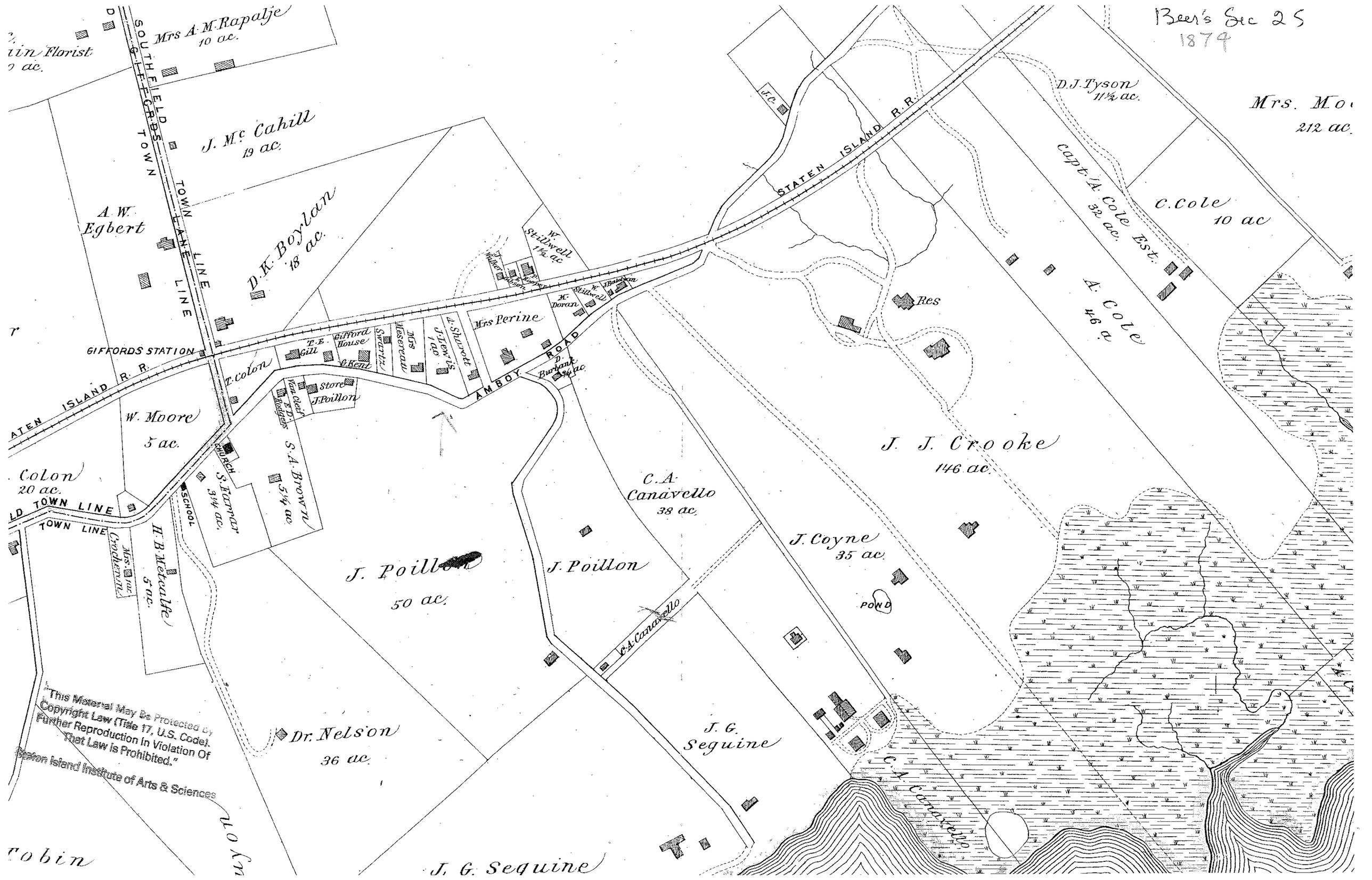

"This Material May Be Protected by Copyright Law (Title 17, U.S. Code). Further Reproduction In Violation Of That Law is Prohibited."
Staten Island Institute of Arts & Sciences

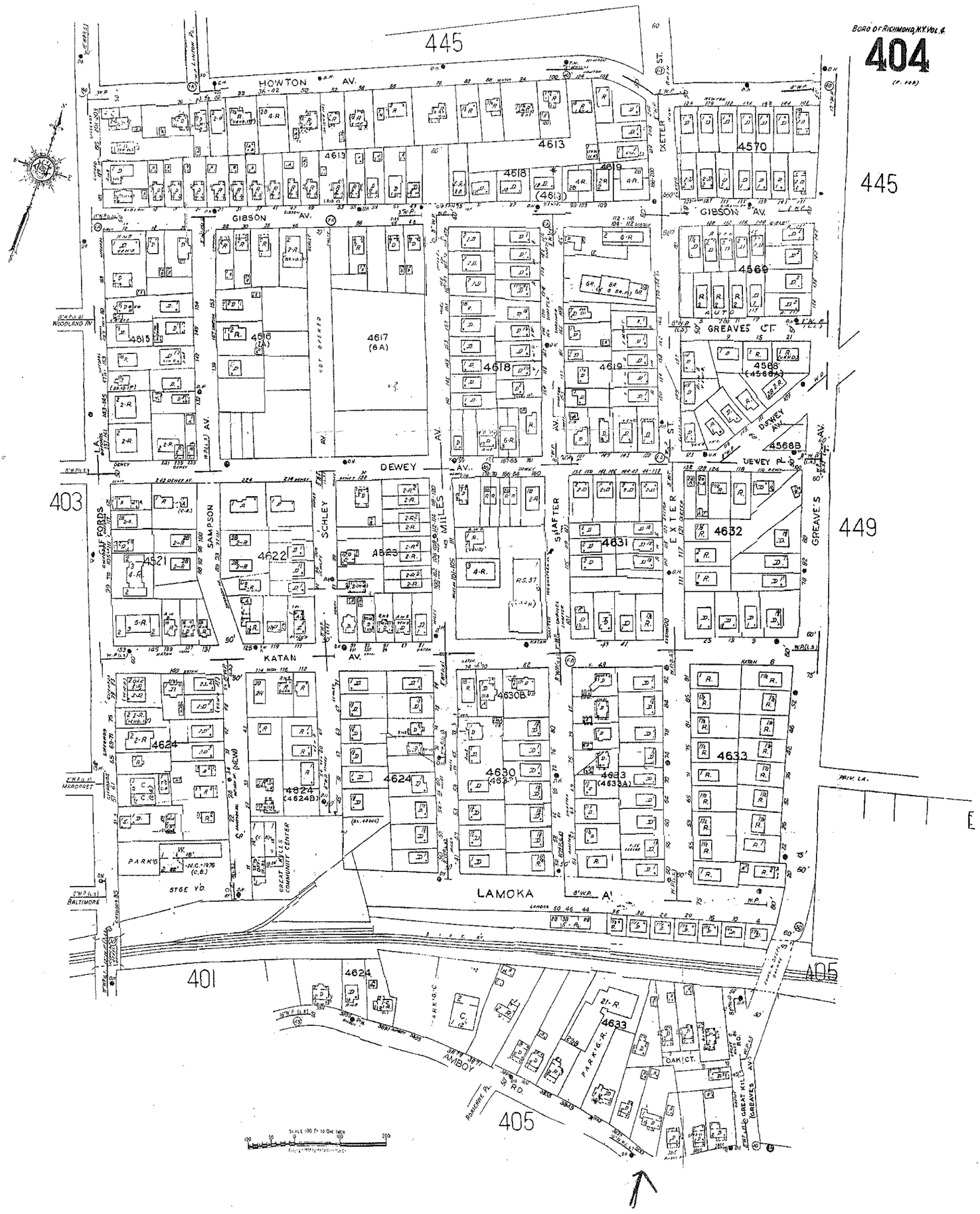
BORO OF RICHMOND, N.Y. VOL. 4
404
445
HOWTON AV.
GIBSON AV.
DEWEY AV.
KATAN AV.
LAMOKA AV.
AMBOY RD.
GREAVES CT.
EXTER ST.
SAMPSON
SCHLEY
MILES
SHAFTER
GREAVES
403
449
401
405
4613
4618
4619
4570
4569
4617 (6A)
4615
4616
4621
4622
4623
4631
4632
4624
4630
4633
4624 (4624B)
4630B
4633 (4633A)
4568 (4568A)
4568B
PARK'G
STGE YD.
GREAT KILLS COMMUNITY CENTER
OAK CT.
PARK'G R.
GREAT KILLS (GREAVES AV.)
WOODLAND IN
MARGARET
BALTIMORE
PRIV. LA.
SCALE 100 FT. TO ONE INCH

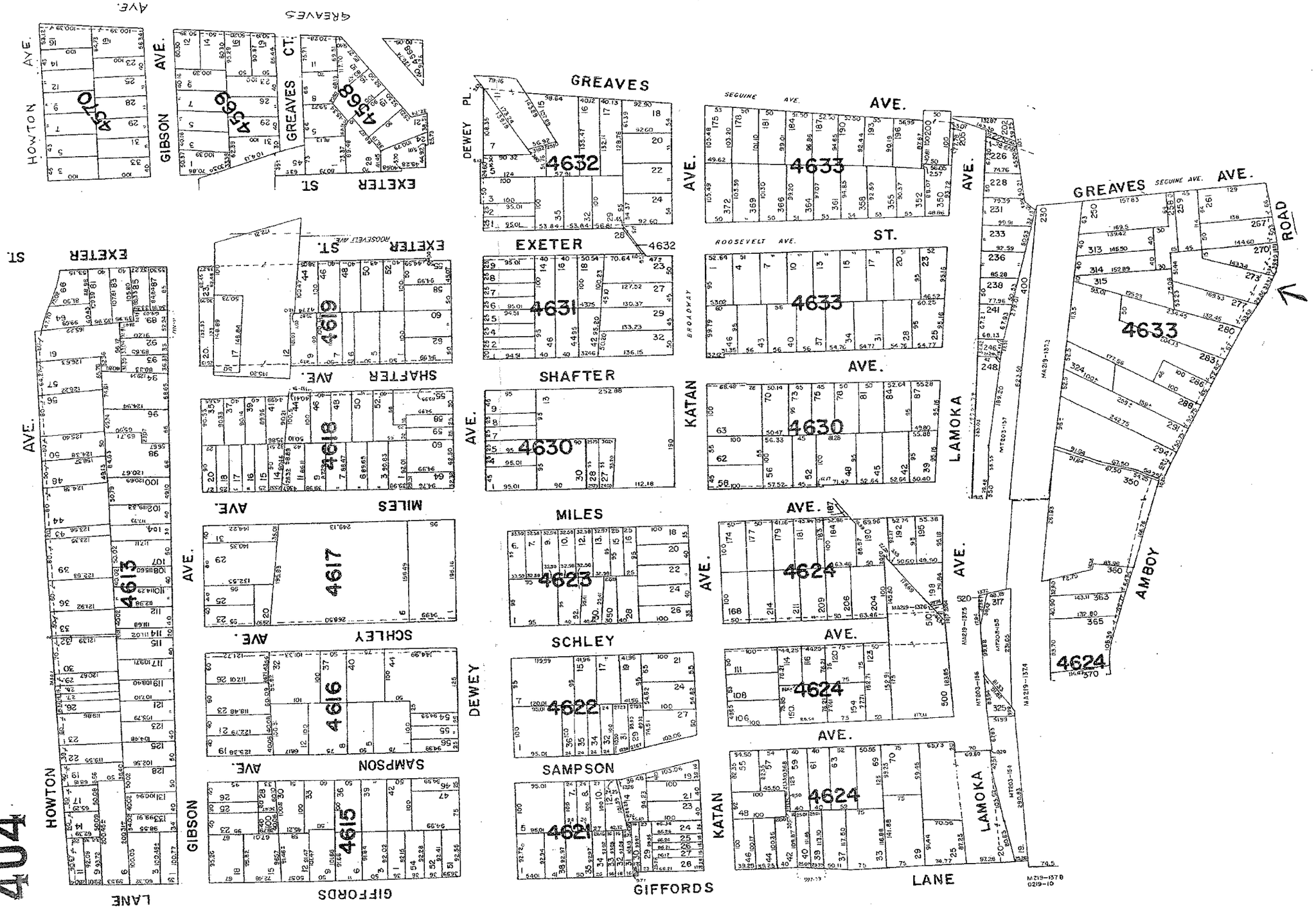

404
HOWTON AVE.
GIBSON AVE.
GREAVES CT.
EXETER ST.
GREAVES
DEWEY PL.
SEGUINE AVE.
ROOSEVELT AVE.
BROADWAY
KATAN AVE.
LAMOKA AVE.
AMBOY ROAD
SHAFTER AVE.
MILES AVE.
SCHLEY AVE.
SAMPSON AVE.
GIFFORDS LANE
4570
4569
4568
4632
4633
4631
4619
4618
4630
4617
4623
4624
4616
4622
4615
4621

V St 5910 Amboy Rd

Landmarks Preservation Commission
March 19, 1974, Number 2
LP-0841

5910 AMBOY ROAD, Borough of Richmond.

Landmark Site: Borough of Richmond Tax Map Block 6724, Lot 25.

On November 27, 1973 the Landmarks Preservation Commission held a public hearing on the proposed designation as a Landmark of 5910 Amboy Road and the proposed designation of the related Landmark Site (Item No. 12). The hearing had been duly advertised in accordance with the provisions of law. One witness spoke in favor of designation. There were no speakers in opposition to designation. The owner has indicated his support of the proposed designation of his building.

DESCRIPTION AND ANALYSIS

This simple frame house, built in the Greek Revival style, was erected as a farm house shortly after Abraham J. Wood acquired the land from Joseph Sprague in September of 1840. It is situated on a low, grassy knoll set back from Amboy Road which is one of the oldest roads on the Island, having been laid out in May of 1709. By the mid-18th century, it had become one of the major routes between New York City and Philadelphia for the stages forced to bypass the Jersey Meadows.

This handsome house is composed of three sections--a central portion, three windows wide and one-and-a-half stories high, with two, "stepped-down", flanking wings that are two windows wide. All three sections are sided with wood clapboards. The porch in front of the central unit of the house has four, square, panelled columns with molded capitals that support a projecting roof decorated with dentils. The porch is visually tied to the house by two, square engaged pilasters that flank the ground floor of the main section. The simplicity of the treatment of the six-over-six windows contrasts with the more sophisticated, yet plain enframement of the doorway that still retains its original small-paned transom and sidelights. Triple-paned low windows pierce the dentilled fascia board at the attic level of the central section of the house.

The low silhouette of the building, located on elevated ground, presents a pleasing profile that enhances the intimate domestic character of this charming house.

FINDINGS AND DESIGNATIONS

On the basis of a careful consideration of the history, the architecture and other features of this building, the Landmarks Preservation Commission finds that 5910 Amboy Road has a special character, special historical and aesthetic interest and value as part of the development, heritage and cultural characteristics of New York City.

The Commission further finds that, among its important qualities, 5910 Amboy Road is a handsome example of Greek Revival domestic architecture, that it is pleasantly situated on a low knoll and set back from Amboy Road, and that it is one of the City's few remaining farmhouses and a charming reminder of Staten Island's rural past.

Accordingly, pursuant to the provisions of Chapter 63 of the Character of the City of New York and Chapter 8-A of the Administrative Code of the City of New York, the Landmarks Preservation Commission designates as a Landmark 5910 Amboy Road, Borough of Richmond and designates Tax Map Block 6724, Lot 25, Borough of Richmond, as its Landmark Site.

VF SI 5910 Amboy Rd

Landmarks Preservation Commission
March 19, 1974, Number 2
LP-0841

5910 AMBOY ROAD, Borough of Richmond.

Landmark Site: Borough of Richmond Tax Map Block 6724, Lot 25.

On November 27, 1973 the Landmarks Preservation Commission held a public hearing on the proposed designation as a Landmark of 5910 Amboy Road and the proposed designation of the related Landmark Site (Item No. 12). The hearing had been duly advertised in accordance with the provisions of law. One witness spoke in favor of designation. There were no speakers in opposition to designation. The owner has indicated his support of the proposed designation of his building.

DESCRIPTION AND ANALYSIS

This simple frame house, built in the Greek Revival style, was erected as a farm house shortly after Abraham J. Wood acquired the land from Joseph Sprague in September of 1840. It is situated on a low, grassy knoll set back from Amboy Road which is one of the oldest roads on the Island, having been laid out in May of 1709. By the mid-18th century, it had become one of the major routes between New York City and Philadelphia for the stages forced to bypass the Jersey Meadows.

This handsome house is composed of three sections--a central portion, three windows wide and one-and-a-half stories high, with two, "stepped-down", flanking wings that are two windows wide. All three sections are sided with wood clapboards. The porch in front of the central unit of the house has four, square, panelled columns with molded capitals that support a projecting roof decorated with dentils. The porch is visually tied to the house by two, square engaged pilasters that flank the ground floor of the main section. The simplicity of the treatment of the six-over-six windows contrasts with the more sophisticated, yet plain enframement of the doorway that still retains its original small-paned transom and sidelights. Triple-paned low windows pierce the dentilled fascia board at the attic level of the central section of the house.

The low silhouette of the building, located on elevated ground, presents a pleasing profile that enhances the intimate domestic character of this charming house.

FINDINGS AND DESIGNATIONS

On the basis of a careful consideration of the history, the architecture and other features of this building, the Landmarks Preservation Commission finds that 5910 Amboy Road has a special character, special historical and aesthetic interest and value as part of the development, heritage and cultural characteristics of New York City.

The Commission further finds that, among its important qualities, 5910 Amboy Road is a handsome example of Greek Revival domestic architecture, that it is pleasantly situated on a low knoll and set back from Amboy Road, and that it is one of the City's few remaining farmhouses and a charming reminder of Staten Island's rural past.

Accordingly, pursuant to the provisions of Chapter 63 of the Character of the City of New York and Chapter 8-A of the Administrative Code of the City of New York, the Landmarks Preservation Commission designates as a Landmark 5910 Amboy Road, Borough of Richmond and designates Tax Map Block 6724, Lot 25, Borough of Richmond, as its Landmark Site.

Scale 1 Inch = 100 Ft. PLOT DIAGRAM Indicate North

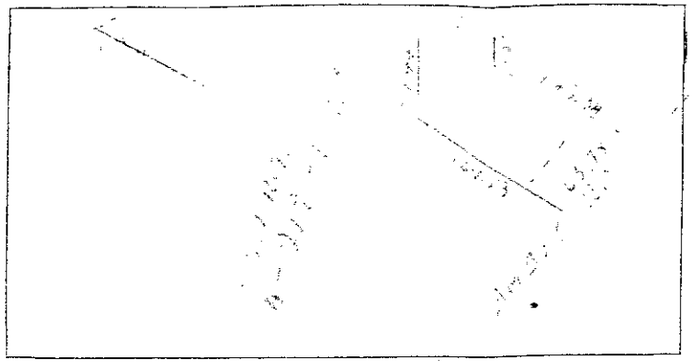

BUILDING DATA

SIZE 30 X 20

NO. OF STORIES 2

AREA

Ground Sq. Ft.

Total Sq. Ft.

HEIGHT

VOLUME Cu. Ft.

DATE BUILT

DATE ALTERED

CONSTRUCTION

ELEVATORS: No. Type

SPECIAL EQUIP'T

BUILDING

[illegible] Richards

OWNER

LAND

SIZE 63.7 X 169.5

AREA

FRONTAGE 63.78

ZONING: Use Bus.

Area D Height 1

OTHER BLDGS

GARAGE + EXT

EASEMENTS—Date Acquired In Whose Favor?

Character 40-4/-42-43
39-42

LAND VALUE CALCULATION	%	19 38	%	19	%	19	%	19	%	19	%	19
UNIT VALUE PER FRONT FT.		36										
FRONTAGE X UNIT VALUE		2,268										
Deduction for: SUB-STANDARD DEPTH												
Specify Other												
Addition for: CORNER INFLUENCE												
Specify Other												
Extra depth	30	680										
PLOTTAGE												
TOTAL VALUE		2,948										

CONDITION OF BUILDING

STRUCTURE IS	DATE
An Appropriate Improvement	
An Over Improvement	
An Under Improvement Obsolete	
PHYSICAL CONDITION	**DATE**

ADDITIONAL RECORD

RECORD OF ASSESSMENTS

YEAR	TENTATIVE & FINAL VALUE Land	Improvements Add.	Total	Assessor	Bldg. Factor Sq. Ft.-Cu. Ft.
19 31	4,500	3,000	7,500	DJOC	
19 32	4,500	3,000	7,500	DJCC	
19 33	4,300	3,000	7,300 C	DJOC	
19 34	3,500	3,000	6,500	DJOC	
19 35	2,900	3,000	5,900	DJOC	
19 36	2,900	2,800	5,700	AG	
19 37	2,900	2,600	5,500	AG	
19 39	2,900	2,600	5,500	CJB	
19 40	2900	2600	5500	JS.	
19 41	2900	2600	5500	JS.	
19 42	2900	2600	5500	TC	
19 43	2900	2600	5500	TCI	
19 44	2900	2600	5500	TCI	
19 45	DO	DO	DO	TCI	
19 46	DO	DO	DO	TCI	

EXEMPTION

Value Not Included in Assessment PURPOSE: Land	Total
6-22-77 HAGELSTEIN Jes Mammano	

WRITS

VALUE CLAIMED	DISPOSITION

RECORD OF CONVEYANCES

DATE	GRANTOR & UX	GRANTEE	TYPE DEED	REV. ST.	MORTGAGES	INDICATED CONSIDERATION
3/27/03	Turbett, Robt C	Billard, Mrs E	Ord	3.50	-	A.O. Lot 277
1/2/25	Billard, Mrs E & Richards, Susan		Ord	5.	3000.- 4000.-	12000.00
2-22-77	M Hagelstein	Jes Mammano				72000

RECORD OF MORTGAGES

DATE	MORTGAGEE	TYPE OF MORTGAGE	AMOUNT	INTEREST RATE
5/31/24	Kihn, Valentine	Extr	3000.-	
10/1/25	Billard, Mrs. E. Billard, CarolynB.	P.M.	4000.-	

1 Division = Ft.

BUILDING DATA

SIZE 30 x 20

NO. OF STORIES 2

AREA

Ground Sq. Ft.

Total Sq. Ft.

HEIGHT

VOLUME Cu. Ft.

DATE BUILT

DATE ALTERED

CONSTRUCTION

ELEVATORS: No. Type

SPECIAL EQUIP'T

BLOCK

LOT

SEC.

DIST.

RIC
BOR

3833 Ar
STREET

BUILDING C
S.E.Ric
OW

LA

SIZE 63.

AREA

FRONTAGE

ZONING: Use

Area D

OTHER BLDG
GARAGE

	%	19

CONDITION OF BUILDING

STRUCTURE IS	DATE
An Appropriate Improvement	
An Over Improvement	
An Under Improvement Obsolete	
PHYSICAL CONDITION	**DATE**

ADDITIONAL RECORD

1 Division = Ft.



BUILDING DATA

SIZE 30 x 20

NO. OF STORIES 2

AREA

Ground Sq. Ft.

Total Sq. Ft.

HEIGHT

VOLUME Cu. Ft.

DATE BUILT

DATE ALTERED

CONSTRUCTION

ELEVATORS: No. Type

SPECIAL EQUIP'T

BLOCK

LOT

SEC.

DIST.

RIC
BOR

3833 Ar
STREET

BUILDING C
S.E.Ric
OW

LA

SIZE 63.

AREA

FRONTAGE

ZONING: Use

Area D

OTHER BLDG
GARAGE

	%	19

CONDITION OF BUILDING

STRUCTURE IS	DATE
An Appropriate Improvement	
An Over Improvement	
An Under Improvement Obsolete	
PHYSICAL CONDITION	**DATE**

ADDITIONAL RECORD

NYC Landmarks Preservation Commission
1 Centre Street
9th Floor North
New York, NY 10007
212 669 7700 tel
212 669 7960 fax

PUBLIC HEARING SPEAKER SIGN-IN SHEET

If you wish to speak, please complete this form. In order to give others an opportunity to speak, all speakers are asked to limit their remarks to three minutes.

Date 10 / 25 / 2011 Item # _____

Item Address 3833 Amboy Rd

☐ In favor of proposal ☒ Against proposal ☐ Other position

Joseph & Sheila Diamond
Name

3833 Amboy Rd SI NY 10308
Address

Representing

If you would rather leave a statement, complete and return to the Reception Desk, or mail the form to the Commission at the above address, attention: Jenny Fernández, Director of Intergovernmental and Community Relations.

If you need additional space, please use the other side.

PH 1 / LRS

NYC
Landmarks Preservation Commission
1 Centre Street
9th Floor North
New York, NY 10007
212 669 7700 tel
212 669 7960 fax

PUBLIC HEARING SPEAKER SIGN-IN SHEET

If you wish to speak, please complete this form. In order to give others an opportunity to speak, all speakers are asked to limit their remarks to three minutes.

Date 10 / 25 / 2011 Item # _____

Item Address 3833 Amboy Rd

☐ In favor of proposal ☐ Against proposal ☐ Other position

Linda Eskenas
Name

1674 Richmond Terre
Address

S1 NY PE S1
Representing

Preservation League of S1
West Brighton S1

If you would rather leave a statement, complete and return to the Reception Desk, or mail the form to the Commission at the above address, attention: Jenny Fernández, Director of Intergovernmental and Community Relations.

If you need additional space, please use the other side.

Joseph Diamond

3833 Amboy Road

Staten Island NY 10308

(718)356-2297

amboy.joe@verizon.net

Statement to the NYC Landmarks Commission, October 25, 2011

My wife and I totally object to the landmarking of our home at 3833 Amboy Road in Staten Island. This is the major investment we will make in our lifetime, and we feel making it a landmark will decrease it's value substantially, as it will limit us, and our successors at this address, from modifying the exterior in any way. Anyone we speak with tells us they would not consider purchasing a house in which they had no control over the exterior. In a television interview, the president of the Staten Island Board of Realtors agreed, saying people are afraid to purchase a landmarked house because or "what might happen down the road." We would never have purchased the home twenty years ago if it were landmarked or if we knew it was under threat of landmarking.

We are sympathetic to the preservation of historic buildings; otherwise we would not have purchased this house. The owner of such a house must be willing to bear the added expense of upkeep, as well as the higher heating and cooling bills compared to more modern buildings due to outdated or non-existent insulation. I have faithfully maintained the clapboard myself every summer, taking three weeks of my vacation to paint a different side of the house. This involves scraping, washing, caulking and painting two coats, visiting each five by five foot area five times with a ladder.

In a conversation with a staff person of our former councilman, my wife asked why a possibly older house two houses away was not considered for landmark status. He stated it was because our house was in better condition. And so our reward for doing what we felt was the correct thing in maintaining the appearance of the house is to be forced to maintain it, and never to be able to enlarge it or alter it, in perpetuity.

We have been told changes could still be made to the house after landmarking, that plans would 'only' need approval from the landmarks board. We feel this is insincere. Needing approval from the board is the same as not having rights at all, as we see no reason for the members of the board to act in our interest once the house is landmarked.

In an independent study posted on the Landmarks Commission website, landmarked houses in historic districts increased in value more than for houses outside of historic districts. This study did not address individual landmarking, as in my case. It is clear from reading the study that all the positive aspects of an historic district, such as keeping the neighborhood homogenous and stable, are not present in my case, and you can therefore conclude my house would decrease in value as a result of landmark designation. To quote the study, "Outside historic districts, older houses may be more associated with increased maintenance costs and obsolete design."

At the calendering hearing, I was requested by the General Counsel of the Landmarks Commission to present my concerns in an effort to work with the Commission to reach common ground. In my letter, I presented a list of proposals which I thought would lessen the negative financial impact upon

my family. After three weeks of receiving no response, I followed up with the Counsel and was told that none of my requests could be met as they did not follow the landmarks law. The commission insists they work with the owners of landmarked properties, but in reality follows the letter of a very restrictive and financially burdensome law.

This staffer also told me legislation was being considered to somehow compensate homeowners for the loss of value in their homes upon landmarking, but that this would not be retroactive, and so would be of no help to my family. However, if I was a developer razing and building new houses, I would be granted a fifteen year tax abatement. This makes no sense.

I understand your frustrations with the demolition of older buildings, but my case is a polar opposite of those situations. This action severely punishes a more-than-innocent homeowner. Indeed, I am someone who has acted in a common interest to yours for the past twenty years in maintaining this house. Because a well organized special interest group cannot get funding to preserve properties, the financial burden is being transferred to me to meet their goals. I feel I have been treated unfairly by the city and the commission, even though I have no intentions of altering or developing my property. I feel this is an unjustified seizure of my property by the government, with no compensation.

While we completely and wholeheartedly agree with the commission's goals; that is, preserving the architectural history of the city, we do not wish to punished by your decision. I therefore appeal to your sense of fairness and justice, and respectfully and urgently request you postpone the landmarking of our home, until more equitable legislation can be enacted



3833 AMBOY ROAD HOUSE

3833 AMBOY ROAD, STATEN ISLAND
BLOCK 4633/ LOT 273
BUILT: C. 1840
ARCHITECT: NOT DETERMINED
ORIGINAL OWNER: WILLIAM AND LAVINIA STILLWELL
STYLE: VERNACULAR GREEK REVIVAL
PREVIOUS ACTIONS: CALENDARED 1/30/2007; HEARD 4/10/2007
SIGNIFICANT ALTERATIONS: NONE

Located near the intersection of Amboy Road and Gifford's Lane, this impressive five-bay-wide clapboarded gable-roofed farmhouse is a significant and increasingly rare reminder of Staten Island's rural past. The present form of the house with its five-bay design featuring a paneled door with sidelights, six-over-six wood sash at the first story, small windows containing three-over-three wood sash at the second story, dentilled cornice and end chimneys is typical of a house from the second-quarter of the nineteenth century, say around 1840, however, the irregular spacing of the windows and variations in the size of the second story windows suggest that part of the house, perhaps the eastern three bays, dates from an earlier period.

This house appears on the Dripps' map of 1850 and the Butler map of 1853 as the home of William Stillwell, who was listed as a farmer in the 1850 census. The 1840 census lists William Stillwell and his wife Lavinia Simonson Stillwell in the same position. The 1820s census suggests William Stillwell's father Abraham Stillwell and his family also lived in the same location. Deeds suggest that the Stillwells were tenants of John Poillon who occupied part a 75 acre farm across Amboy Road and later of Joseph G. Seguine who purchased the farm from Poillon in 1828. In 1854 Joseph G. Seguine, Jr., sold this house to oysterman James Lewis. Members of the Lewis family continued to occupy the house until the 1910s.

NYC Buildings

EMERGENCY DECLARATION

When signed by the Borough Commissioner, this document confirms the declaration of an Emergency condition pursuant to Section 28-215.1 of the NYC Administrative Code.

☒ Immediate Emergency Declaration ☐ Emergency Declaration

Premises Information

Premises 168-25 Jamaica Avenue-AMENDED Number of Stories 3

Borough Queens Block 9799 Lot 1 C.B. No. 412

Occupancy Class Construction Class ☒ Occupied ☐ Unoccupied ☐ Vacated:

Owner Information

Name Weinstein Enterprises INC

Address M. Greenblatt, 9 Bone Street City Brooklyn State NY Zip 11201

Condition of Structure and Recommended Remedy

At corner of exposures # 2 and # 4 observed separation of the exterior brick wall. Vertical cracking present throughout the wall. Wall/parapet is out of plumb, in danger of collapse into adjacent roof and sidewalk.

Remedy:Provide 20'ft sidewalk shed at exposure # 3 (91 Avenue) between lots # 35 and # 1.

NYC DEPT. OF BUILDINGS ENGINEERING & EMER. SVC. RECEIVED 2011 SEP 27 AM 10:45

Inspector's Assessment

Inspector Z. Chatzis inspected this structure on: 09/20/2011 and ☐ PE or ☐ RA *(if applicable)*

inspected on: and requests that the condition stated above be made safe by:

☐ Full Demolition ☐ Backfill ☒ Erect Fence or Sidewalk Shed ☐ Other *(specified above)*

☐ Partial Demolition ☐ Brace and Shore: Retaining Wall ☐ Grade and Fence Site

☐ Seal Building ☐ Brace and Shore: Building ☐ Repair Fence or Sidewalk Shed

Date of initial notification to HPD:

Authorized Signatures

Processed by: [signature] For Chief Dennis Zambotti 9-27-11

Administrative Chief Inspector Date

Reviewed and Approved by: [signature] Ira M. Gluckman, R.A., AIA SEP 27 2011

Borough Commissioner Date

(OP32) 11/08

NYC
Buildings

Robert D. LiMandri
Commissioner

Ira M. Gluckman, R.A.
Borough Commissioner
igluckman@buildings.nyc.gov

120-55 Queens Blvd.
Kew Gardens, NY 11424
www.nyc.gov/buildings

+1 718 286 0601 tel
+1 718 286 0774 fax

September 27, 2011

Weinstein Enterprises INC
M. Greenblatt, 9 Bone Street
Brooklyn, NY 11201

Re: EMERGENCY DECLARATION
Address: 168-25 Jamaica Avenue
Block: 9799 Lot: 1
Queens

To Whom It May Concern:

The Department of Buildings inspected the above-referenced structure and has observed dangerous conditions at the structure or portion thereof. Due to the severity of the unsafe condition(s), the Department of Buildings (DOB) has issued an Emergency Declaration (copy attached). Because of the severity of the condition(s), the work to remediate the conditions must begin immediately.

As owner, the responsibility to take such remedial action is yours. If you fail to timely and satisfactorily remediate the conditions as set forth in the Emergency Declaration, the City will perform the work as detailed in the Emergency Declaration. If the City performs the work, it may seek to recover its expenses from you.

You are advised to contact the Queens Borough Commissioner's office at (718) 286-0601 to address this issue.

Sincerely,

Ira M. Gluckman, R.A., AIA
Queens Borough Commissioner

cc: Premises and Emergency Declarations Files

3833 AMBOY ROAD HOUSE

3833 AMBOY ROAD, STATEN ISLAND
BLOCK 4633/ LOT 273
BUILT: C. 1840
ARCHITECT: NOT DETERMINED
ORIGINAL OWNER: WILLIAM AND LAVINIA STILLWELL
STYLE: VERNACULAR GREEK REVIVAL
PREVIOUS ACTIONS: CALENDARED 1/30/2007; HEARD 4/10/2007
SIGNIFICANT ALTERATIONS: NONE

Located near the intersection of Amboy Road and Gifford's Lane, this impressive five-bay-wide clapboarded gable-roofed farmhouse is a significant and increasingly rare reminder of Staten Island's rural past. The present form of the house with its five-bay design featuring a paneled door with sidelights, six-over-six wood sash at the first story, small windows containing three-over-three wood sash at the second story, dentilled cornice and end chimneys is typical of a house from the second-quarter of the nineteenth century, say around 1840, however, the irregular spacing of the windows and variations in the size of the second story windows suggest that part of the house, perhaps the eastern three bays, dates from an earlier period.

This house appears on the Dripps' map of 1850 and the Butler map of 1853 as the home of William Stillwell, who was listed as a farmer in the 1850 census. The 1840 census lists William Stillwell and his wife Lavinia Simonson Stillwell in the same position. The 1820s census suggests William Stillwell's father Abraham Stillwell and his family also lived in the same location. Deeds suggest that the Stillwells were tenants of John Poillon who occupied part a 75 acre farm across Amboy Road and later of Joseph G. Seguine who purchased the farm from Poillon in 1828. In 1854 Joseph G. Seguine, Jr., sold this house to oysterman James Lewis. Members of the Lewis family continued to occupy the house until the 1910s.

Landmarks Preservation Commission

Robert B. Tierney
CHAIR

Kate Daly
EXECUTIVE DIRECTOR

1 Centre Street
9th Floor North
New York, New York 10007

212 669-7926 tel.
212 669-7797 fax

September 29, 2011

Charles and Mary Schroeder
95 Pell Place
Bronx, New York 10464-1515

Re: CAPTAIN JOHN H. STAFFORD HOUSE, 95 Pell Place, Bronx.
Landmark Site: Borough of the Bronx Tax Map Block 5626, Lot 221

Dear Charles and Mary Schroeder:

In accordance with Section 25-313 of the Administrative Code of the City of New York, you are hereby notified that a *public hearing* regarding the proposed landmark and landmark site will be held on ***TUESDAY, OCTOBER 25, 2011, AT 9:30 A.M.,*** in the Public Meeting Room at the Landmarks Preservation Commission, Municipal Building, 1 Centre Street, 9th Floor North, New York. Please note that a government-issued form of identification is required to enter the Municipal Building. You and/or your representative are invited to attend the hearing to present information or testimony relating to the proposed designation. A description of the proposed landmark and landmark site is enclosed.

Public notice of the hearing identifying the proposed landmark and landmark site will appear in the City Record of October 11, 2011, and each day (other than Saturdays, Sundays and holidays) thereafter until October 24, 2011. Please check our website, **www.nyc.gov/landmarks,** the Friday prior to the public hearing for any updates or changes to the hearing schedule. If you have any questions regarding the schedule, please contact Lorraine Roach-Steele via email (lroach-steele@lpc.nyc.gov) or phone (212-669-7815). If you have any other questions, please contact the Commission's Public Information Officer at 212-669-7817.

Sincerely,

Kate Daly

Kate Daly

KD:ls

cc: Robert Tierney, Chair

CERTIFIED MAIL-RETURN RECEIPT REQUESTED

Landmarks Preservation Commission

Robert B. Tierney
CHAIR

Kate Daly
EXECUTIVE DIRECTOR

1 Centre Street
9th Floor North
New York, New York 10007

212 669-7926 tel.
212 669-7797 fax

September 29, 2011

Honorable James P. Molinaro
Borough President of Staten Island
10 Richmond Terrace, Ste. 120
Staten Island, New York 10301

Re: 3833 AMBOY ROAD HOUSE, 3833 Amboy Road, Staten Island.
Landmark Site: Borough of Staten Island, Tax Map Block 4633, Lot 273

Dear Borough President Molinaro:

In accordance with Section 25-313 of the Administrative Code of the City of New York, you are hereby notified that *a public hearing* regarding the proposed landmark and landmark site will be held on ***TUESDAY, OCTOBER 25, 2011, AT 9:30 A.M.,*** in the Public Meeting Room at the Landmarks Preservation Commission, Municipal Building, 1 Centre Street, 9th Floor North, New York. Please note that a government-issued form of identification is required to enter the Municipal Building. You and/or your representative are invited to attend the hearing to present information or testimony relating to the proposed designation. A description of the proposed landmark and landmark site is enclosed.

Public notice of the hearing identifying the proposed landmark and landmark site will appear in the City Record of October 11, 2011, and each day (other than Saturdays, Sundays and holidays) thereafter until October 24, 2011. Please check our website, **www.nyc.gov/landmarks**, the Friday prior to the public hearing for any updates or changes to the hearing schedule. If you have any questions regarding the schedule, please contact Lorraine Roach-Steele via email (lroach-steele@lpc.nyc.gov) or phone (212-669-7815). If you have any other questions, please contact the Commission's Public Information Officer at 212-669-7817.

Sincerely,

Kate Daly

Kate Daly
KD:ls

cc: Robert Tierney, Chair

Landmarks Preservation Commission

Robert B. Tierney
CHAIR

Kate Daly
EXECUTIVE DIRECTOR

1 Centre Street
9th Floor North
New York, New York 10007

212 669-7926 tel.
212 669-7797 fax

September 29, 2011

Honorable Lou Tobacco
NYS Assembly
4062 Amboy Road
Staten Island, New York 10308

Re: 3833 AMBOY ROAD HOUSE, 3833 Amboy Road, Staten Island.
Landmark Site: Borough of Staten Island, Tax Map Block 4633, Lot 273

Dear Assemblyman Tobacco:

In accordance with Section 25-313 of the Administrative Code of the City of New York, you are hereby notified that a *public hearing* regarding the proposed landmark and landmark site will be held on ***TUESDAY, OCTOBER 25, 2011, AT 9:30 A.M.,*** in the Public Meeting Room at the Landmarks Preservation Commission, Municipal Building, 1 Centre Street, 9th Floor North, New York. Please note that a government-issued form of identification is required to enter the Municipal Building. You and/or your representative are invited to attend the hearing to present information or testimony relating to the proposed designation. A description of the proposed landmark and landmark site is enclosed.

Public notice of the hearing identifying the proposed landmark and landmark site will appear in the City Record of October 11, 2011, and each day (other than Saturdays, Sundays and holidays) thereafter until October 24, 2011. Please check our website, **www.nyc.gov/landmarks,** the Friday prior to the public hearing for any updates or changes to the hearing schedule. If you have any questions regarding the schedule, please contact Lorraine Roach-Steele via email (lroach-steele@lpc.nyc.gov) or phone (212-669-7815). If you have any other questions, please contact the Commission's Public Information Officer at 212-669-7817.

Sincerely,

Kate Daly

Kate Daly
KD:ls

cc: Robert Tierney, Chair

Landmarks Preservation Commission

Robert B. Tierney
CHAIR

Kate Daly
EXECUTIVE DIRECTOR

1 Centre Street
9th Floor North
New York, New York 10007

212 669-7926 tel.
212 669-7797 fax

September 29, 2011

Honorable Michael Grimm
U.S. Congress
265 New Dorp Lane, 2nd F.
Staten Island, NY 10306

Re: 3833 AMBOY ROAD HOUSE, 3833 Amboy Road, Staten Island.
Landmark Site: Borough of Staten Island, Tax Map Block 4633, Lot 273

Dear Congressman Grimm:

In accordance with Section 25-313 of the Administrative Code of the City of New York, you are hereby notified that a *public hearing* regarding the proposed landmark and landmark site will be held on ***TUESDAY, OCTOBER 25, 2011, AT 9:30 A.M.,*** in the Public Meeting Room at the Landmarks Preservation Commission, Municipal Building, 1 Centre Street, 9th Floor North, New York. Please note that a government-issued form of identification is required to enter the Municipal Building. You and/or your representative are invited to attend the hearing to present information or testimony relating to the proposed designation. A description of the proposed landmark and landmark site is enclosed.

Public notice of the hearing identifying the proposed landmark and landmark site will appear in the City Record of October 11, 2011, and each day (other than Saturdays, Sundays and holidays) thereafter until October 24, 2011. Please check our website, **www.nyc.gov/landmarks,** the Friday prior to the public hearing for any updates or changes to the hearing schedule. If you have any questions regarding the schedule, please contact Lorraine Roach-Steele via email (lroach-steele@lpc.nyc.gov) or phone (212-669-7815). If you have any other questions, please contact the Commission's Public Information Officer at 212-669-7817.

Sincerely,

Kate Daly

Kate Daly
KD:ls

cc: Robert Tierney, Chair

Landmarks Preservation Commission

Robert B. Tierney
CHAIR

Kate Daly
EXECUTIVE DIRECTOR

1 Centre Street
9th Floor North
New York, New York 10007

212 669-7926 tel.
212 669-7797 fax

September 29, 2011

Honorable Andrew Lanza
NYS Senate
3845 Richmond Avenue, Ste. 2A
Staten Island, New York 10312

Re: 3833 AMBOY ROAD HOUSE, 3833 Amboy Road, Staten Island.
Landmark Site: Borough of Staten Island, Tax Map Block 4633, Lot 273

Dear Senator Lanza:

In accordance with Section 25-313 of the Administrative Code of the City of New York, you are hereby notified that a *public hearing* regarding the proposed landmark and landmark site will be held on ***TUESDAY, OCTOBER 25, 2011, AT 9:30 A.M.,*** in the Public Meeting Room at the Landmarks Preservation Commission, Municipal Building, 1 Centre Street, 9th Floor North, New York. Please note that a government-issued form of identification is required to enter the Municipal Building. You and/or your representative are invited to attend the hearing to present information or testimony relating to the proposed designation. A description of the proposed landmark and landmark site is enclosed.

Public notice of the hearing identifying the proposed landmark and landmark site will appear in the City Record of October 11, 2011, and each day (other than Saturdays, Sundays and holidays) thereafter until October 24, 2011. Please check our website, **www.nyc.gov/landmarks**, the Friday prior to the public hearing for any updates or changes to the hearing schedule. If you have any questions regarding the schedule, please contact Lorraine Roach-Steele via email (lroach-steele@lpc.nyc.gov) or phone (212-669-7815). If you have any other questions, please contact the Commission's Public Information Officer at 212-669-7817.

Sincerely,

Kate Daly

Kate Daly
KD:ls

cc: Robert Tierney, Chair

Landmarks Preservation Commission

Robert B. Tierney
CHAIR

Kate Daly
EXECUTIVE DIRECTOR

1 Centre Street
9th Floor North
New York, New York 10007

212 669-7926 tel.
212 669-7797 fax

September 29, 2011

Honorable Vincent Ignizio
City Council
3944 Richmond Avenue
Staten Island, New York 10312

Re: 3833 AMBOY ROAD HOUSE, 3833 Amboy Road, Staten Island.
Landmark Site: Borough of Staten Island, Tax Map Block 4633, Lot 273

Dear Councilman Ignizio:

In accordance with Section 25-313 of the Administrative Code of the City of New York, you are hereby notified that a *public hearing* regarding the proposed landmark and landmark site will be held on ***TUESDAY, OCTOBER 25, 2011, AT 9:30 A.M.,*** in the Public Meeting Room at the Landmarks Preservation Commission, Municipal Building, 1 Centre Street, 9th Floor North, New York. Please note that a government-issued form of identification is required to enter the Municipal Building. You and/or your representative are invited to attend the hearing to present information or testimony relating to the proposed designation. A description of the proposed landmark and landmark site is enclosed.

Public notice of the hearing identifying the proposed landmark and landmark site will appear in the City Record of October 11, 2011, and each day (other than Saturdays, Sundays and holidays) thereafter until October 24, 2011. Please check our website, **www.nyc.gov/landmarks,** the Friday prior to the public hearing for any updates or changes to the hearing schedule. If you have any questions regarding the schedule, please contact Lorraine Roach-Steele via email (lroach-steele@lpc.nyc.gov) or phone (212-669-7815). If you have any other questions, please contact the Commission's Public Information Officer at 212-669-7817.

Sincerely,

Kate Daly

Kate Daly

KD:ls

cc: Robert Tierney, Chair
Alonzo Carr, City Council Land Use Division
Reggie Thomas, Mayor's Office Legislative Affairs

Landmarks Preservation Commission

Robert B. Tierney
CHAIR

Kate Daly
EXECUTIVE DIRECTOR

1 Centre Street
9th Floor North
New York, New York 10007

212 669-7926 tel.
212 669-7797 fax

September 29, 2011

Honorable Vincent Ignizio
City Council
3944 Richmond Avenue
Staten Island, New York 10312

Re: 3833 AMBOY ROAD HOUSE, 3833 Amboy Road, Staten Island.
Landmark Site: Borough of Staten Island, Tax Map Block 4633, Lot 273

Dear Councilman Ignizio:

In accordance with Section 25-313 of the Administrative Code of the City of New York, you are hereby notified that a *public hearing* regarding the proposed landmark and landmark site will be held on ***TUESDAY, OCTOBER 25, 2011, AT 9:30 A.M.,*** in the Public Meeting Room at the Landmarks Preservation Commission, Municipal Building, 1 Centre Street, 9th Floor North, New York. Please note that a government-issued form of identification is required to enter the Municipal Building. You and/or your representative are invited to attend the hearing to present information or testimony relating to the proposed designation. A description of the proposed landmark and landmark site is enclosed.

Public notice of the hearing identifying the proposed landmark and landmark site will appear in the City Record of October 11, 2011, and each day (other than Saturdays, Sundays and holidays) thereafter until October 24, 2011. Please check our website, **www.nyc.gov/landmarks,** the Friday prior to the public hearing for any updates or changes to the hearing schedule. If you have any questions regarding the schedule, please contact Lorraine Roach-Steele via email (lroach-steele@lpc.nyc.gov) or phone (212-669-7815). If you have any other questions, please contact the Commission's Public Information Officer at 212-669-7817.

Sincerely,

Kate Daly

KD:ls

cc: Robert Tierney, Chair
Alonzo Carr, City Council Land Use Division
Reggie Thomas, Mayor's Office Legislative Affairs

Landmarks Preservation Commission

Robert B. Tierney
CHAIR

Kate Daly
EXECUTIVE DIRECTOR

1 Centre Street
9th Floor North
New York, New York 10007

212 669-7926 tel.
212 669-7797 fax

September 29, 2011

Frank Morano
Chairman
Staten Island Community Board No. 3
655-218 Rossville Avenue
Staten Island, New York 10309

Re: 3833 AMBOY ROAD HOUSE, 3833 Amboy Road, Staten Island.
Landmark Site: Borough of Staten Island, Tax Map Block 4633, Lot 273

Dear Mr. Morano:

In accordance with Section 25-313 of the Administrative Code of the City of New York, you are hereby notified that a *public hearing* regarding the proposed landmark and landmark site will be held on ***TUESDAY, OCTOBER 25, 2011, AT 9:30 A.M.,*** in the Public Meeting Room at the Landmarks Preservation Commission, Municipal Building, 1 Centre Street, 9th Floor North, New York. Please note that a government-issued form of identification is required to enter the Municipal Building. You and/or your representative are invited to attend the hearing to present information or testimony relating to the proposed designation. A description of the proposed landmark and landmark site is enclosed.

Public notice of the hearing identifying the proposed landmark and landmark site will appear in the City Record of October 11, 2011, and each day (other than Saturdays, Sundays and holidays) thereafter until October 24, 2011. Please check our website, **www.nyc.gov/landmarks,** the Friday prior to the public hearing for any updates or changes to the hearing schedule. If you have any questions regarding the schedule, please contact Lorraine Roach-Steele via email (lroach-steele@lpc.nyc.gov) or phone (212-669-7815). If you have any other questions, please contact the Commission's Public Information Officer at 212-669-7817.

Sincerely,

Kate Daly
KD:ls

cc: Robert Tierney, Chair

Landmarks Preservation Commission

Robert B. Tierney
CHAIR

Kate Daly
EXECUTIVE DIRECTOR

1 Centre Street
9th Floor North
New York, New York 10007

212 669-7926 tel.
212 669-7797 fax

September 29, 2011

Honorable Amanda Burden
Chair
City Planning Commission
22 Reade Street, 2nd Floor
New York, New York 10007

Re: CAPTAIN JOHN H. STAFFORD HOUSE, 95 Pell Street, Bronx.
3833 AMBOY ROAD HOUSE, 3833 Amboy Road, Staten Island.
PROPOSED RIVERSIDE-WEST END HISTORIC DISTRICT EXTENSION II, Manhattan

Dear Chair Burden:

In accordance with Section 25-313 of the Administrative Code of the City of New York, you are hereby notified that a *public hearing* regarding the proposed landmark, landmark site and historic district will be held on ***TUESDAY, OCTOBER 25, 2011. CAPTAIN JOHN H. STAFFORD HOUSE WILL BE HEARD AT 9:30 A.M. THE 3833 AMBOY ROAD HOUSE HEARING WILL BEGIN AT AT 9:50 A.M. THE RIVERSIDE-WEST END HISTORIC DISTRICT EXTENSION WILL BE HEARD AT 2:30 P.M.*** All items will be heard in the Public Meeting Room at the Landmarks Preservation Commission, Municipal Building, 1 Centre Street, 9th Floor North, New York. Please note that a government-issued form of identification is required to enter the Municipal Building. You and/or your representative are invited to attend the hearing to present information or testimony relating to the proposed designations. A description of the proposed landmarks and landmark sites is enclosed. Also enclosed are a map and a description of the proposed historic district.

Public notice of the hearing identifying the proposed landmark, landmark site and historic district will appear in the City Record of October 11, 2011, and each day (other than Saturdays, Sundays and holidays) thereafter until October 24, 2011. Please check our website, **www.nyc.gov/landmarks,** the Friday prior to the public hearing for any updates or changes to the hearing schedule. If you have any questions regarding the schedule, please contact Lorraine Roach-Steele via email (lroach-steele@lpc.nyc.gov) or phone (212-669-7815). If you have any other questions, please contact the Commission's Public Information Officer at 212-669-7817.

Sincerely,

Kate Daly

Kate Daly
KD:ls

cc: Robert Tierney, Chair

NYC
Landmarks Preservation Commission

Robert B. Tierney
CHAIR

Kate Daly
EXECUTIVE DIRECTOR

1 Centre Street
9th Floor North
New York, New York 10007

212 669-7926 tel.
212 669-7797 fax

September 29, 2011

Honorable Amanda Burden
Chair
City Planning Commission
22 Reade Street, 2nd Floor
New York, New York 10007

Re: CAPTAIN JOHN H. STAFFORD HOUSE, 95 Pell Street, Bronx.
3833 AMBOY ROAD HOUSE, 3833 Amboy Road, Staten Island.
PROPOSED RIVERSIDE-WEST END HISTORIC DISTRICT EXTENSION II, Manhattan

Dear Chair Burden:

In accordance with Section 25-313 of the Administrative Code of the City of New York, you are hereby notified that a *public hearing* regarding the proposed landmark, landmark site and historic district will be held on ***TUESDAY, OCTOBER 25, 2011. CAPTAIN JOHN H. STAFFORD HOUSE WILL BE HEARD AT 9:30 A.M. THE 3833 AMBOY ROAD HOUSE HEARING WILL BEGIN AT AT 9:50 A.M. THE RIVERSIDE-WEST END HISTORIC DISTRICT EXTENSION WILL BE HEARD AT 2:30 P.M.*** All items will be heard in the Public Meeting Room at the Landmarks Preservation Commission, Municipal Building, 1 Centre Street, 9th Floor North, New York. Please note that a government-issued form of identification is required to enter the Municipal Building. You and/or your representative are invited to attend the hearing to present information or testimony relating to the proposed designations. A description of the proposed landmarks and landmark sites is enclosed. Also enclosed are a map and a description of the proposed historic district.

Public notice of the hearing identifying the proposed landmark, landmark site and historic district will appear in the City Record of October 11, 2011, and each day (other than Saturdays, Sundays and holidays) thereafter until October 24, 2011. Please check our website, **www.nyc.gov/landmarks**, the Friday prior to the public hearing for any updates or changes to the hearing schedule. If you have any questions regarding the schedule, please contact Lorraine Roach-Steele via email (lroach-steele@lpc.nyc.gov) or phone (212-669-7815). If you have any other questions, please contact the Commission's Public Information Officer at 212-669-7817.

Sincerely,

Kate Daly

Kate Daly
KD:ls

cc: Robert Tierney, Chair

The New York City Landmarks Preservation Commission

MUNICIPAL BUILDING, 1 CENTRE STREET, 9TH FL. NORTH, NEW YORK, NY 10007
212-669-7700 TEL. 212-669-7960 FAX
http://nyc.gov/html/lpc//

PUBLIC HEARING SPEAKERS' SIGN-IN SHEET

IF YOU WISH TO SPEAK, PLEASE COMPLETE AND RETURN TO THE PERSON AT THE RECEPTION DESK.

DATE: 1/30/07 ITEM NAME: 3833 AMBOY ROAD, Houses

LP# 2228 3833 AMBOY ROAD, SI, NY

IN ORDER TO GIVE OTHERS AN OPPORTUNITY TO SPEAK, ALL SPEAKERS ARE ASKED TO LIMIT THEIR REMARKS TO THREE MINUTES.

NAME: JOSEPH DIAMOND X PLEASE CHECK IF OWNER

ADDRESS: 3833 AMBOY ROAD

REPRESENTING:

☐ IN FAVOR OF DESIGNATION ☒ AGAINST DESIGNATION ☐ UNSURE OF POSITION

IF YOU WOULD PREFER TO LEAVE A STATEMENT, PLEASE COMPLETE AND RETURN TO THE RECEPTION DESK, OR MAIL THE FORM TO THE COMMISSION AT THE ADDRESS ABOVE, ATTENTION: LORRAINE ROACH STEELE.

LP-2228

The New York City Landmarks Preservation Commission

1 CENTRE STREET, 9TH FLOOR NORTH, NEW YORK, NY 10007

TEL (212) 669-7700 - FAX (212) 669-7960

http://nyc.gov/landmarks

RONDA WIST
Executive Director
rwist@lpc.nyc.gov

March 21, 2007

Honorable Scott M. Stringer
Borough President of Manhattan
1 Centre Street, 19th Floor
New York, New York 10007

Dear Borough President Stringer:

In accordance with Section 25-313 of the Administrative Code of the City of New York, you are hereby notified that a public hearing regarding the proposed Landmarks, Landmark Sites and Scenic Landmark will be held on **Tuesday, April 10, 2007**, in the Public Meeting Room at the Landmarks Preservation Commission, Municipal Building, 1 Centre Street, 9th Floor North, New York. You and/or your representative are invited to attend the hearing to present information or testimony relating to the proposed designations. A description of the proposed Landmarks, Landmark Sites and Scenic Landmark can be found on the enclosed attachment.

Public notice of the hearing identifying the proposed Landmark, Landmark Sites and Scenic Landmark will appear in the City Record of March 22, 2007 and each day (other than Saturdays, Sundays and holidays) thereafter until and including April 10, 2007.

Please contact Lorraine Steele at (212) 669-7815 or via email at lroach-steele@lpc.nyc.gov by Thursday, April 5, 2007 to find out the time these items are anticipated to begin.

Sincerely,

Ronda Wist

Ronda Wist

RW:lrs
cc: Robert B. Tierney, Chair

LANDMARKS PRESERVATION COMMISSION
1 Centre Street, 9th Floor North, New York, New York 10007

Tuesday, April 10, 2007
PUBLIC HEARING

ATTACHMENT

PUBLIC HEARING ITEMS
BOROUGH OF MANHATTAN

LP-2247 GUARDIAN LIFE, 105 East 17th Street aka 105-117 East 17th Street, 108-116 East 18th Street, Manhattan.
Landmark Site: Borough of Manhattan Tax Map Block 873, Lot 10

LP-2246 MANHATTAN HOUSE, 200 East 66th Street aka 200-260 East 66th Street, 1241-1259 Second Avenue, 1111-1129 Third Avenue, 201-257 East 65th Street, Manhattan.
Landmark Site: Borough of Manhattan Tax Map Block 1420, Lot 1

LP-2225 486 GREENWICH STREET HOUSE, 486 Greenwich Street, Manhattan.
Landmark Site: Borough of Manhattan Tax Map Block 595, Lot 83

LP-2224 488 GREENWICH STREET HOUSE, 488 Greenwich Street, Manhattan.
Landmark Site: Borough of Manhattan Tax Map Block 595, Lot 82

LP-2254 MORNINGSIDE PARK, from Morningside Drive and Amsterdam Avenue to Morningside and Manhattan Avenues, and from Cathedral Parkway (West 110th Street) to West 123rd Street, Manhattan.
Landmark Site: Borough of Manhattan Tax Map Block 1850, Lots 1 and 2; and Manhattan Tax Map Block 1849, Lot 1.
The proposed Morningside Park Scenic Landmark, including the Lafayette and Washington Park triangle, consists of the property bounded by the eastern curbline of Morningside Drive, the northern curbline of Cathedral Parkway (West 110th Street), the western curbline of Manhattan Avenue, the southern curbline of West 114th Street, the western curbline of Morningside Avenue, the southern curbline of West 123rd Street, the eastern curbline of Amsterdam Avenue, and the southern curbline of Morningside Drive, to the point of beginning.

Public Hearing Continued from March 13, 2007
LP-2227 HENRY SELIGMAN RESIDENCE, 30 West 56th Street aka 30-32 West 56th Street, Manhattan.
Landmark Site: Borough of Manhattan Tax Map Block 1271, Lot 55

The New York City Landmarks Preservation Commission

1 CENTRE STREET, 9TH FLOOR NORTH, NEW YORK, NY 10007

TEL (212) 669-7700 - FAX (212) 669-7960

http://nyc.gov/landmarks

RONDA WIST
Executive Director
rwist@lpc.nyc.gov

March 21, 2007

Honorable Amanda Burden
Chair
City Planning Commission
22 Reade Street, 2nd Floor
New York, New York 10007

Dear Chair Burden:

In accordance with Section 25-313 of the Administrative Code of the City of New York, you are hereby notified that a public hearing regarding the proposed Landmarks, Landmark Sites and Scenic Landmark will be held on **Tuesday, April 10, 2007**, in the Public Meeting Room at the Landmarks Preservation Commission, Municipal Building, 1 Centre Street, 9th Floor North, New York. You and/or your representative are invited to attend the hearing to present information or testimony relating to the proposed designations. A description of the proposed Landmarks, Landmark Sites and Scenic Landmark can be found on the enclosed attachment.

Public notice of the hearing identifying the proposed Landmarks, Landmark Sites and Scenic Landmark will appear in the City Record of March 22, 2007 and each day (other than Saturdays, Sundays and holidays) thereafter until and including April 10, 2007.

Please contact Lorraine Steele at (212) 669-7815 or via email at lroach-steele@lpc.nyc.gov by Thursday, April 5, 2007 to find out the time these items are anticipated to begin.

Sincerely,

Ronda Wist

Ronda Wist

RW:lrs
cc: Robert B. Tierney, Chair

LANDMARKS PRESERVATION COMMISSION
1 Centre Street, 9th Floor North, New York, New York 10007

Tuesday, April 10, 2007
PUBLIC HEARING

ATTACHMENT

PUBLIC HEARING ITEMS
BOROUGH OF MANHATTAN

LP-2247 GUARDIAN LIFE, 105 East 17th Street aka 105-117 East 17th Street, 108-116 East 18th Street,
Manhattan.
Landmark Site: Borough of Manhattan Tax Map Block 873, Lot 10

LP-2246 MANHATTAN HOUSE, 200 East 66th Street aka 200-260 East 66th Street, 1241-1259 Second Avenue, 1111-1129 Third Avenue, 201-257 East 65th Street, Manhattan.
Landmark Site: Borough of Manhattan Tax Map Block 1420, Lot 1

LP-2225 486 GREENWICH STREET HOUSE, 486 Greenwich Street, Manhattan.
Landmark Site: Borough of Manhattan Tax Map Block 595, Lot 83

LP-2224 488 GREENWICH STREET HOUSE, 488 Greenwich Street, Manhattan.
Landmark Site: Borough of Manhattan Tax Map Block 595, Lot 82

LP-2254 MORNINGSIDE PARK, from Morningside Drive and Amsterdam Avenue to Morningside and Manhattan Avenues, and from Cathedral Parkway (West 110th Street) to West 123rd Street, Manhattan.
Landmark Site: Borough of Manhattan Tax Map Block 1850, Lots 1 and 2; and Manhattan Tax Map Block 1849, Lot 1.
The proposed Morningside Park Scenic Landmark, including the Lafayette and Washington Park triangle, consists of the property bounded by the eastern curbline of Morningside Drive, the northern curbline of Cathedral Parkway (West 110th Street), the western curbline of Manhattan Avenue, the southern curbline of West 114th Street, the western curbline of Morningside Avenue, the southern curbline of West 123rd Street, the eastern curbline of Amsterdam Avenue, and the southern curbline of Morningside Drive, to the point of beginning.

Public Hearing Continued from March 13, 2007
LP-2227 HENRY SELIGMAN RESIDENCE, 30 West 56th Street aka 30-32 West 56th Street, Manhattan.
Landmark Site: Borough of Manhattan Tax Map Block 1271, Lot 55

PUBLIC HEARING ITEMS
BOROUGH OF STATEN ISLAND

LP-2249 90 BAYVIEW AVENUE HOUSE, 90 Bayview Avenue, Staten Island.
Landmark Site: Borough of Staten Island Tax Map Block 6751, Lot 310 in part

LP-2230 6136 AMBOY ROAD HOUSE, 6136 Amboy Road, Staten Island.
Landmark Site: Borough of Staten Island Tax Map Block 6805, Lot 137

LP-2251 5466 ARTHUR KILL ROAD HOUSE, 5466 Arthur Kill Road, Staten Island.
Landmark Site: Borough of Staten Island Tax Map Block 8029, Lot 1

LP-2228 3833 AMBOY ROAD HOUSE, 3833 Amboy Road, Staten Island.
Landmark Site: Borough of Staten Island Tax Map Block 4633, Lot 273

LP-2229 GEORGE CUNNINGHAM STORE, 173 Main Street, Staten Island.
Landmark Site: Borough of Staten Island Tax Map Block 8026, Lot 5

LP-2253 ANN C. and NATHANIEL WYETH HOUSE, 190 Meisner Avenue, Staten Island.
Landmark Site: Borough of Staten Island Tax Map Block 2268, Lot 180

LP-2250 STANDARD VARNISH WORKS, 2589 Richmond Terrace aka 2589-2601 Richmond Terrace, Staten Island,
Landmark Site: Borough of Staten Island Tax Map Block 1107, Lot 55, in part, consisting of the land on which the described building is situated.

LP-2231 103 CIRCLE ROAD HOUSE, 103 Circle Road. Staten Island.
Landmark Site: Borough of Staten Island Tax Map Block 866, Lot 377

The New York City Landmarks Preservation Commission

1 CENTRE STREET, 9TH FLOOR NORTH, NEW YORK, NY 10007

TEL (212) 669-7700 - FAX (212) 669-7960

http://nyc.gov/landmarks

RONDA WIST
Executive Director
rwist@lpc.nyc.gov

March 21, 2007

Honorable Vincent Ignizzio
New York State Assembly
4345 Hylan Boulevard
Staten Island, New York 10312

Dear Assemblyman Ignizzio:

In accordance with Section 25-313 of the Administrative Code of the City of New York, you are hereby notified that a public hearing regarding the proposed Landmarks and Landmark Sites will be held on **Tuesday, April 10, 2007**, in the Public Meeting Room at the Landmarks Preservation Commission, Municipal Building, 1 Centre Street, 9th Floor North, New York. You and/or your representative are invited to attend the hearing to present information or testimony relating to the proposed designations. A description of the proposed Landmarks and Landmark Sites can be found on the enclosed attachment.

Public notice of the hearing identifying the proposed Landmarks and Landmark Sites will appear in the City Record of March 22, 2007 and each day (other than Saturdays, Sundays and holidays) thereafter until and including April 10, 2007.

Please contact Lorraine Steele at (212) 669-7815 or via email at lroach-steele@lpc.nyc.gov by Thursday, April 5, 2007 to find out the time these items are anticipated to begin.

Sincerely,

Ronda Wist

Ronda Wist

RW:lrs
cc: Robert B. Tierney, Chair

LANDMARKS PRESERVATION COMMISSION
1 Centre Street, 9th Floor North, New York, New York 10007

Tuesday, April 10, 2007
PUBLIC HEARING

ATTACHMENT

LP-2228 3833 AMBOY ROAD HOUSE, 3833 Amboy Road, Staten Island.
Landmark Site: Borough of Staten Island Tax Map Block 4633, Lot 273

LP-2229 GEORGE CUNNINGHAM STORE, 173 Main Street, Staten Island.
Landmark Site: Borough of Staten Island Tax Map Block 8026, Lot 5

LP-2230 6136 AMBOY ROAD HOUSE, 6136 Amboy Road, Staten Island.
Landmark Site: Borough of Staten Island Tax Map Block 6805, Lot 137

LP-2249 90 BAYVIEW AVENUE HOUSE, 90 Bayview Avenue, Staten Island.
Landmark Site: Borough of Staten Island Tax Map Block 6751, Lot 310 in part

LP-2251 5466 ARTHUR KILL ROAD HOUSE, 5466 Arthur Kill Road, Staten Island.
Landmark Site: Borough of Staten Island Tax Map Block 8029, Lot 1

Hon. Vincent Ignizzio

The New York City Landmarks Preservation Commission

1 CENTRE STREET, 9TH FLOOR NORTH, NEW YORK, NY 10007

TEL (212) 669-7700 - FAX (212) 669-7960

http://nyc.gov/landmarks

RONDA WIST
Executive Director
rwist@lpc.nyc.gov

March 21, 2007

Honorable Vito Fossella
U.S. House of Representatives
4434 Amboy Road, 2nd Floor
Staten Island, NY 10312

Dear Congressman Fossella:

In accordance with Section 25-313 of the Administrative Code of the City of New York, you are hereby notified that a public hearing regarding the proposed Landmarks and Landmark Sites will be held on **Tuesday, April 10, 2007**, in the Public Meeting Room at the Landmarks Preservation Commission, Municipal Building, 1 Centre Street, 9th Floor North, New York. You and/or your representative are invited to attend the hearing to present information or testimony relating to the proposed designations. A description of the proposed Landmarks and Landmark Sites can be found on the enclosed attachment.

Public notice of the hearing identifying the proposed Landmarks and Landmark Sites will appear in the City Record of March 22, 2007 and each day (other than Saturdays, Sundays and holidays) thereafter until and including April 10, 2007.

Please contact Lorraine Steele at (212) 669-7815 or via email at lroach-steele@lpc.nyc.gov by Thursday, April 5, 2007 to find out the time these items are anticipated to begin.

Sincerely,

Ronda Wist

Ronda Wist

RW:lrs
cc: Robert B. Tierney, Chair

LANDMARKS PRESERVATION COMMISSION
1 Centre Street, 9th Floor North, New York, New York 10007

Tuesday, April 10, 2007
PUBLIC HEARING

ATTACHMENT

LP-2228 3833 AMBOY ROAD HOUSE, 3833 Amboy Road, Staten Island.
Landmark Site: Borough of Staten Island Tax Map Block 4633, Lot 273

LP-2229 GEORGE CUNNINGHAM STORE, 173 Main Street, Staten Island.
Landmark Site: Borough of Staten Island Tax Map Block 8026, Lot 5

LP-2230 6136 AMBOY ROAD HOUSE, 6136 Amboy Road, Staten Island.
Landmark Site: Borough of Staten Island Tax Map Block 6805, Lot 137

LP-2249 90 BAYVIEW AVENUE HOUSE, 90 Bayview Avenue, Staten Island.
Landmark Site: Borough of Staten Island Tax Map Block 6751, Lot 310 in part

LP-2251 5466 ARTHUR KILL ROAD HOUSE, 5466 Arthur Kill Road, Staten Island.
Landmark Site: Borough of Staten Island Tax Map Block 8029, Lot 1

LP-2253 ANN C. and NATHANIEL WYETH HOUSE, 190 Meisner Avenue, Staten Island.
Landmark Site: Borough of Staten Island Tax Map Block 2268, Lot 180

LP-2231 103 CIRCLE ROAD HOUSE, 103 Circle Road. Staten Island.
Landmark Site: Borough of Staten Island Tax Map Block 866, Lot 377

LP-2250 STANDARD VARNISH WORKS, 2589 Richmond Terrace, Staten Island.
Landmark Site: Borough of Staten Island Tax Map Block 1107, Lot 55

The New York City Landmarks Preservation Commission

1 CENTRE STREET, 9TH FLOOR NORTH, NEW YORK, NY 10007

TEL (212) 669-7700 - FAX (212) 669-7960

http://nyc.gov/landmarks

RONDA WIST
Executive Director
rwist@lpc.nyc.gov

March 21, 2007

Honorable Andrew J. Lanza
New York State Senate
947 LOB
Albany, New York 11247

Dear Senator Lanza:

In accordance with Section 25-313 of the Administrative Code of the City of New York, you are hereby notified that a public hearing regarding the proposed Landmarks and Landmark Sites will be held on **Tuesday, April 10, 2007**, in the Public Meeting Room at the Landmarks Preservation Commission, Municipal Building, 1 Centre Street, 9th Floor North, New York. You and/or your representative are invited to attend the hearing to present information or testimony relating to the proposed designations. A description of the proposed Landmarks and Landmark Sites can be found on the enclosed attachment.

Public notice of the hearing identifying the proposed Landmarks and Landmark Sites will appear in the City Record of March 22, 2007 and each day (other than Saturdays, Sundays and holidays) thereafter until and including April 10, 2007.

Please contact Lorraine Steele at (212) 669-7815 or via email at lroach-steele@lpc.nyc.gov by Thursday, April 5, 2007 to find out the time these items are anticipated to begin.

Sincerely,

Ronda Wist

Ronda Wist

RW:lrs
cc: Robert B. Tierney, Chair

LANDMARKS PRESERVATION COMMISSION
1 Centre Street, 9th Floor North, New York, New York 10007

Tuesday, April 10, 2007
PUBLIC HEARING

ATTACHMENT

LP-2228 3833 AMBOY ROAD HOUSE, 3833 Amboy Road, Staten Island.
Landmark Site: Borough of Staten Island Tax Map Block 4633, Lot 273

LP-2229 GEORGE CUNNINGHAM STORE, 173 Main Street, Staten Island.
Landmark Site: Borough of Staten Island Tax Map Block 8026, Lot 5

LP-2230 6136 AMBOY ROAD HOUSE, 6136 Amboy Road, Staten Island.
Landmark Site: Borough of Staten Island Tax Map Block 6805, Lot 137

LP-2249 90 BAYVIEW AVENUE HOUSE, 90 Bayview Avenue, Staten Island.
Landmark Site: Borough of Staten Island Tax Map Block 6751, Lot 310 in part

LP-2251 5466 ARTHUR KILL ROAD HOUSE, 5466 Arthur Kill Road, Staten Island.
Landmark Site: Borough of Staten Island Tax Map Block 8029, Lot 1

LP-2253 ANN C. and NATHANIEL WYETH HOUSE, 190 Meisner Avenue, Staten sland.
Landmark Site: Borough of Staten Island Tax Map Block 2268, Lot 180

LP-2231 103 CIRCLE ROAD HOUSE, 103 Circle Road. Staten Island.
Landmark Site: Borough of Staten Island Tax Map Block 866, Lot 377

Hon. Andrew J. Lanza

The New York City Landmarks Preservation Commission

1 CENTRE STREET, 9TH FLOOR NORTH, NEW YORK, NY 10007

TEL (212) 669-7700 - FAX (212) 669-7960

http://nyc.gov/landmarks

RONDA WIST
Executive Director
rwist@lpc.nyc.gov

March 21, 2007

51st Council District
3944 Richmond Avenue
Staten Island, New York 10312

Dear Sir/Madam:

In accordance with Section 25-313 of the Administrative Code of the City of New York, you are hereby notified that a public hearing regarding the proposed Landmarks and Landmark Sites will be held on **Tuesday, April 10, 2007**, in the Public Meeting Room at the Landmarks Preservation Commission, Municipal Building, 1 Centre Street, 9th Floor North, New York. You and/or your representative are invited to attend the hearing to present information or testimony relating to the proposed designations. A description of the proposed Landmarks and Landmark Sites can be found on the enclosed attachment.

Public notice of the hearing identifying the proposed Landmarks and Landmark Sites will appear in the City Record of March 22, 2007 and each day (other than Saturdays, Sundays and holidays) thereafter until and including April 10, 2007.

Please contact Lorraine Steele at (212) 669-7815 or via email at lroach-steele@lpc.nyc.gov by Thursday, April 5, 2007 to find out the time these items are anticipated to begin.

Sincerely,

Ronda Wist

RW:lrs
cc: Robert B. Tierney, Chair
Alonzo Carr
Erica Keberle

LANDMARKS PRESERVATION COMMISSION
1 Centre Street, 9th Floor North, New York, New York 10007

Tuesday, April 10, 2007
PUBLIC HEARING

ATTACHMENT

LP-2228 3833 AMBOY ROAD HOUSE, 3833 Amboy Road, Staten Island.
Landmark Site: Borough of Staten Island Tax Map Block 4633, Lot 273

LP-2229 GEORGE CUNNINGHAM STORE, 173 Main Street, Staten Island.
Landmark Site: Borough of Staten Island Tax Map Block 8026, Lot 5

LP-2230 6136 AMBOY ROAD HOUSE, 6136 Amboy Road, Staten Island.
Landmark Site: Borough of Staten Island Tax Map Block 6805, Lot 137

LP-2249 90 BAYVIEW AVENUE HOUSE, 90 Bayview Avenue, Staten Island.
Landmark Site: Borough of Staten Island Tax Map Block 6751, Lot 310 in part

LP-2251 5466 ARTHUR KILL ROAD HOUSE, 5466 Arthur Kill Road, Staten Island.
Landmark Site: Borough of Staten Island Tax Map Block 8029, Lot 1

51st Council District

The New York City Landmarks Preservation Commission

1 CENTRE STREET, 9TH FLOOR NORTH, NEW YORK, NY 10007

TEL (212) 669-7700 - FAX (212) 669-7960

http://nyc.gov/landmarks

RONDA WIST
Executive Director
rwist@lpc.nyc.gov

March 21, 2007

John Antionello
Chairman
Staten Island Community Board No. 3
655-218 Rossville Avenue
Staten island, New York 10309

Dear Mr. Antionello:

In accordance with Section 25-313 of the Administrative Code of the City of New York, you are hereby notified that a public hearing regarding the proposed Landmarks and Landmark Sites will be held on **Tuesday, April 10, 2007**, in the Public Meeting Room at the Landmarks Preservation Commission, Municipal Building, 1 Centre Street, 9th Floor North, New York. You and/or your representative are invited to attend the hearing to present information or testimony relating to the proposed designations. A description of the proposed Landmarks and Landmark Sites can be found on the enclosed attachment.

Public notice of the hearing identifying the proposed Landmarks and Landmark Sites will appear in the City Record of March 22, 2007 and each day (other than Saturdays, Sundays and holidays) thereafter until and including April 10, 2007.

Please contact Lorraine Steele at (212) 669-7815 or via email at lroach-steele@lpc.nyc.gov by Thursday, April 5, 2007 to find out the time these items are anticipated to begin.

Sincerely,

Ronda Wist

Ronda Wist

RW:lrs
cc: Robert B. Tierney, Chair

LANDMARKS PRESERVATION COMMISSION
1 Centre Street, 9th Floor North, New York, New York 10007

Tuesday, April 10, 2007
PUBLIC HEARING

ATTACHMENT

LP-2228 3833 AMBOY ROAD HOUSE, 3833 Amboy Road, Staten Island.
Landmark Site: Borough of Staten Island Tax Map Block 4633, Lot 273

LP-2229 GEORGE CUNNINGHAM STORE, 173 Main Street, Staten Island.
Landmark Site: Borough of Staten Island Tax Map Block 8026, Lot 5

LP-2230 6136 AMBOY ROAD HOUSE, 6136 Amboy Road, Staten Island.
Landmark Site: Borough of Staten Island Tax Map Block 6805, Lot 137

LP-2249 90 BAYVIEW AVENUE HOUSE, 90 Bayview Avenue, Staten Island.
Landmark Site: Borough of Staten Island Tax Map Block 6751, Lot 310 in part

LP-2251 5466 ARTHUR KILL ROAD HOUSE, 5466 Arthur Kill Road, Staten Island.
Landmark Site: Borough of Staten Island Tax Map Block 8029, Lot 1

John Antionello, Staten Island Community Board No. 3

The New York City Landmarks Preservation Commission

1 CENTRE STREET, 9TH FLOOR NORTH, NEW YORK, NY 10007

TEL (212) 669-7700 - FAX (212) 669-7960

http://nyc.gov/landmarks

RONDA WIST
Executive Director
rwist@lpc.nyc.gov

March 21, 2007

Honorable James P. Molinaro
Borough President of Staten Island
10 Richmond Terrace
Staten Island, New York 10301

Dear Borough President Molinaro:

In accordance with Section 25-313 of the Administrative Code of the City of New York, you are hereby notified that a public hearing regarding the proposed Landmarks and Landmark Sites will be held on **Tuesday, April 10, 2007**, in the Public Meeting Room at the Landmarks Preservation Commission, Municipal Building, 1 Centre Street, 9th Floor North, New York. You and/or your representative are invited to attend the hearing to present information or testimony relating to the proposed designations. A description of the proposed Landmarks and Landmark Sites can be found on the enclosed attachment.

Public notice of the hearing identifying the proposed Landmarks and Landmark Sites will appear in the City Record of March 22, 2007 and each day (other than Saturdays, Sundays and holidays) thereafter until and including April 10, 2007.

Please contact Lorraine Steele at (212) 669-7815 or via email at lroach-steele@lpc.nyc.gov by Thursday, April 5, 2007 to find out the time these items are anticipated to begin.

Sincerely,

Ronda Wist

RW:lrs
cc: Robert B. Tierney, Chair

LANDMARKS PRESERVATION COMMISSION
1 Centre Street, 9th Floor North, New York, New York 10007

Tuesday, April 10, 2007
PUBLIC HEARING

ATTACHMENT

LP-2228 3833 AMBOY ROAD HOUSE, 3833 Amboy Road, Staten Island.
Landmark Site: Borough of Staten Island Tax Map Block 4633, Lot 273

LP-2229 GEORGE CUNNINGHAM STORE, 173 Main Street, Staten Island.
Landmark Site: Borough of Staten Island Tax Map Block 8026, Lot 5

LP-2230 6136 AMBOY ROAD HOUSE, 6136 Amboy Road, Staten Island.
Landmark Site: Borough of Staten Island Tax Map Block 6805, Lot 137

LP-2249 90 BAYVIEW AVENUE HOUSE, 90 Bayview Avenue, Staten Island.
Landmark Site: Borough of Staten Island Tax Map Block 6751, Lot 310 in part

LP-2251 5466 ARTHUR KILL ROAD HOUSE, 5466 Arthur Kill Road, Staten Island.
Landmark Site: Borough of Staten Island Tax Map Block 8029, Lot 1

LP-2253 ANN C. and NATHANIEL WYETH HOUSE, 190 Meisner Avenue, Staten sland.
Landmark Site: Borough of Staten Island Tax Map Block 2268, Lot 180

LP-2231 103 CIRCLE ROAD HOUSE, 103 Circle Road. Staten Island.
Landmark Site: Borough of Staten Island Tax Map Block 866, Lot 377

LP-2250 STANDARD VARNISH WORKS, 2589 Richmond Terrace aka 2589-2601 Richmond Terrace, Staten Island.
Landmark Site: Borough of Staten Island Tax Map Block 1107, Lot 55

The New York City Landmarks Preservation Commission

1 CENTRE STREET, 9TH FLOOR NORTH, NEW YORK, NY 10007

TEL (212) 669-7700 - FAX (212) 669-7960

http://nyc.gov/landmarks

RONDA WIST
Executive Director
rwist@lpc.nyc.gov

March 21, 2007

Honorable Michael J. Cusick
New York State Assembly
1911 Richmond Avenue
Staten Island, New York 10314

Dear Assemblyman Cusick:

In accordance with Section 25-313 of the Administrative Code of the City of New York, you are hereby notified that a public hearing regarding the proposed Landmarks and Landmark Sites will be held on **Tuesday, April 10, 2007**, in the Public Meeting Room at the Landmarks Preservation Commission, Municipal Building, 1 Centre Street, 9th Floor North, New York. You and/or your representative are invited to attend the hearing to present information or testimony relating to the proposed designations. A description of the proposed Landmarks and Landmark Sites can be found on the enclosed attachment.

Public notice of the hearing identifying the proposed Landmarks and Landmark Sites will appear in the City Record of March 22, 2007 and each day (other than Saturdays, Sundays and holidays) thereafter until and including April 10, 2007.

Please contact Lorraine Steele at (212) 669-7815 or via email at lroach-steele@lpc.nyc.gov by Thursday, April 5, 2007 to find out the time these items are anticipated to begin.

Sincerely,

Ronda Wist

RW:lrs
cc: Robert B. Tierney, Chair

LANDMARKS PRESERVATION COMMISSION
1 Centre Street, 9th Floor North, New York, New York 10007

Tuesday, April 10, 2007
PUBLIC HEARING

ATTACHMENT

LP-2253 ANN C. and NATHANIEL WYETH HOUSE, 190 Meisner Avenue, Staten Island.
Landmark Site: Borough of Staten Island Tax Map Block 2268, Lot 180

LP-2231 103 CIRCLE ROAD HOUSE, 103 Circle Road. Staten Island.
Landmark Site: Borough of Staten Island Tax Map Block 866, Lot 377

Hon. Michael J. Cusick

The New York City Landmarks Preservation Commission

1 CENTRE STREET, 9TH FLOOR NORTH, NEW YORK, NY 10007

TEL (212) 669-7700 - FAX (212) 669-7960

http://nyc.gov/landmarks

RONDA WIST
Executive Director
rwist@lpc.nyc.gov

March 21, 2007

Honorable James Oddo
City Council
94 Lincoln Avenue
Staten Island, New York 10314

Re: ANN C. and NATHANIEL WYETH HOUSE, 190 Meisner Avenue
And
103 CIRCLE ROAD HOUSE, 103 Circle Road. Staten Island.

Dear Councilman Oddo:

In accordance with Section 25-313 of the Administrative Code of the City of New York, you are hereby notified that a public hearing regarding the proposed Landmarks and Landmark Sites will be held on **Tuesday, April 10, 2007**, in the Public Meeting Room at the Landmarks Preservation Commission, Municipal Building, 1 Centre Street, 9th Floor North, New York. You and/or your representative are invited to attend the hearing to present information or testimony relating to the proposed designations. A description of the proposed Landmarks and Landmark Sites can be found on the enclosed attachment.

Public notice of the hearing identifying the proposed Landmarks and Landmark Sites will appear in the City Record of March 22, 2007 and each day (other than Saturdays, Sundays and holidays) thereafter until and including April 10, 2007.

Please contact Lorraine Steele at (212) 669-7815 or via email at lroach-steele@lpc.nyc.gov by Thursday, April 5, 2007 to find out the time these items are anticipated to begin.

Sincerely,

Ronda Wist

Ronda Wist

RW:lrs
cc: Robert B. Tierney, Chair
Alonzo Carr
Erica Keberle

The New York City Landmarks Preservation Commission

1 CENTRE STREET, 9TH FLOOR NORTH, NEW YORK, NY 10007

TEL (212) 669-7700 - FAX (212) 669-7960

http://nyc.gov/landmarks

RONDA WIST
Executive Director
rwist@lpc.nyc.gov

March 21, 2007

Mr. Dana T. Magee, Chairman
Staten Island Community Board No. 2
Sea View Hospital
Community Services Building
460 Brielle Avenue
Staten Island, New York 10314

Dear Mr. Magee:

In accordance with Section 25-313 of the Administrative Code of the City of New York, you are hereby notified that a public hearing regarding the proposed Landmarks and Landmark Sites will be held on **Tuesday, April 10, 2007**, in the Public Meeting Room at the Landmarks Preservation Commission, Municipal Building, 1 Centre Street, 9th Floor North, New York. You and/or your representative are invited to attend the hearing to present information or testimony relating to the proposed designations. A description of the proposed Landmarks and Landmark Sites can be found on the enclosed attachment.

Public notice of the hearing identifying the proposed Landmarks and Landmark Sites will appear in the City Record of March 22, 2007 and each day (other than Saturdays, Sundays and holidays) thereafter until and including April 10, 2007.

Please contact Lorraine Steele at (212) 669-7815 or via email at lroach-steele@lpc.nyc.gov by Thursday, April 5, 2007 to find out the time these items are anticipated to begin.

Sincerely,

Ronda Wist

Ronda Wist

RW:lrs
cc: Robert B. Tierney, Chair

LANDMARKS PRESERVATION COMMISSION
1 Centre Street, 9th Floor North, New York, New York 10007

Tuesday, April 10, 2007
PUBLIC HEARING

ATTACHMENT

LP-2253 ANN C. and NATHANIEL WYETH HOUSE, 190 Meisner Avenue, Staten sland.
Landmark Site: Borough of Staten Island Tax Map Block 2268, Lot 180

LP-2231 103 CIRCLE ROAD HOUSE, 103 Circle Road. Staten Island.
Landmark Site: Borough of Staten Island Tax Map Block 866, Lot 377

Dana T. Magee, Staten island Community Board No. 2

The New York City Landmarks Preservation Commission

1 CENTRE STREET, 9TH FLOOR NORTH, NEW YORK, NY 10007

TEL (212) 669-7700 - FAX (212) 669-7960

http://nyc.gov/landmarks

RONDA WIST
Executive Director
rwist@lpc.nyc.gov

March 21, 2007

Honorable John W. Lavelle
New York State Assembly
853 Forest Avenue
Staten Island, New York 10310

Re: STANDARD VARNISH WORKS, 2589 Richmond Terrace aka 2589-2601 Richmond Terrace, Staten Island
Landmark Site: Borough of Staten Island Tax Map Block 1107, Lot 55

Dear Assemblyman Lavelle:

In accordance with Section 25-313 of the Administrative Code of the City of New York, you are hereby notified that a public hearing regarding the proposed Landmark and Landmark Site will be held on **Tuesday, April 10, 2007**, in the Public Meeting Room at the Landmarks Preservation Commission, Municipal Building, 1 Centre Street, 9th Floor North, New York. You and/or your representative are invited to attend the hearing to present information or testimony relating to the proposed designation.

Public notice of the hearing identifying the proposed Landmark and its Landmark Site will appear in the City Record of March 22, 2007 and each day (other than Saturdays, Sundays and holidays) thereafter until and including April 10, 2007.

Please contact Lorraine Steele at (212) 669-7815 or via email at lroach-steele@lpc.nyc.gov by Thursday, April 5, 2007 to find out the time this item is anticipated to begin.

Sincerely,

Ronda Wist

RW:lrs
cc: Robert B. Tierney, Chair

The New York City Landmarks Preservation Commission

1 CENTRE STREET, 9TH FLOOR NORTH, NEW YORK, NY 10007

TEL (212) 669-7700 - FAX (212) 669-7960

http://nyc.gov/landmarks

RONDA WIST
Executive Director
rwist@lpc.nyc.gov

March 21, 2007

Honorable Diane J. Savino
NYS Senate
36 Richmond Terrace, Ste. 112
Staten Island, New York 10301

Re: STANDARD VARNISH WORKS, 2589 Richmond Terrace aka 2589-2601 Richmond Terrace, Staten Island
Landmark Site: Borough of Staten Island Tax Map Block 1107, Lot 55

Dear Senator Savino:

In accordance with Section 25-313 of the Administrative Code of the City of New York, you are hereby notified that a public hearing regarding the proposed Landmark and Landmark Site will be held on **Tuesday, April 10, 2007**, in the Public Meeting Room at the Landmarks Preservation Commission, Municipal Building, 1 Centre Street, 9th Floor North, New York. You and/or your representative are invited to attend the hearing to present information or testimony relating to the proposed designation.

Public notice of the hearing identifying the proposed Landmark and its Landmark Site will appear in the City Record of March 22, 2007 and each day (other than Saturdays, Sundays and holidays) thereafter until and including April 10, 2007.

Please contact Lorraine Steele at (212) 669-7815 or via email at lroach-steele@lpc.nyc.gov by Thursday, April 5, 2007 to find out the time this item is anticipated to begin.

Sincerely,

Ronda Wist

Ronda Wist

RW:lrs
cc: Robert B. Tierney, Chair

The New York City Landmarks Preservation Commission

1 CENTRE STREET, 9TH FLOOR NORTH, NEW YORK, NY 10007

TEL (212) 669-7700 - FAX (212) 669-7960

http://nyc.gov/landmarks

RONDA WIST
Executive Director
rwist@lpc.nyc.gov

March 21, 2007

Honorable Michael E. McMahon
City Council
130 Stuyvesant Place, 6th Floor
Staten Island, New York 10301

Re: STANDARD VARNISH WORKS, 2589 Richmond Terrace aka 2589-2601 Richmond Terrace, Staten Island
Landmark Site: Borough of Staten Island Tax Map Block 1107, Lot 55

Dear Councilman McMahon:

In accordance with Section 25-313 of the Administrative Code of the City of New York, you are hereby notified that a public hearing regarding the proposed Landmark and Landmark Site will be held on **Tuesday, April 10, 2007**, in the Public Meeting Room at the Landmarks Preservation Commission, Municipal Building, 1 Centre Street, 9th Floor North, New York. You and/or your representative are invited to attend the hearing to present information or testimony relating to the proposed designation.

Public notice of the hearing identifying the proposed Landmark and its Landmark Site will appear in the City Record of March 22, 2007 and each day (other than Saturdays, Sundays and holidays) thereafter until and including April 10, 2007.

Please contact Lorraine Steele at (212) 669-7815 or via email at lroach-steele@lpc.nyc.gov by Thursday, April 5, 2007 to find out the time this item is anticipated to begin.

Sincerely,

Ronda Wist

Ronda Wist

RW:lrs
cc: Robert B. Tierney, Chair
Alonzo Carr
Erica Keberle

The New York City Landmarks Preservation Commission

1 CENTRE STREET, 9TH FLOOR NORTH, NEW YORK, NY 10007

TEL (212) 669-7700 - FAX (212) 669-7960

http://nyc.gov/landmarks

RONDA WIST
Executive Director
rwist@lpc.nyc.gov

March 21, 2007

Sean Sweeney
Chairman
Staten Island Community Board No. 1
1 Edgewater Plaza, Room 311
Staten Island, New York 10305

Re: STANDARD VARNISH WORKS, 2589 Richmond Terrace aka 2589-2601 Richmond Terrace, Staten Island
Landmark Site: Borough of Staten Island Tax Map Block 1107, Lot 55

Dear Mr. Sweeney:

In accordance with Section 25-313 of the Administrative Code of the City of New York, you are hereby notified that a public hearing regarding the proposed Landmark and Landmark Site will be held on **Tuesday, April 10, 2007**, in the Public Meeting Room at the Landmarks Preservation Commission, Municipal Building, 1 Centre Street, 9th Floor North, New York. You and/or your representative are invited to attend the hearing to present information or testimony relating to the proposed designation.

Public notice of the hearing identifying the proposed Landmark and its Landmark Site will appear in the City Record of March 22, 2007 and each day (other than Saturdays, Sundays and holidays) thereafter until and including April 10, 2007.

Please contact Lorraine Steele at (212) 669-7815 or via email at lroach-steele@lpc.nyc.gov by Thursday, April 5, 2007 to find out the time this item is anticipated to begin.

Sincerely,

Ronda Wist

RW:lrs
cc: Robert B. Tierney, Chair

The New York City Landmarks Preservation Commission

1 CENTRE STREET, 9TH FLOOR NORTH, NEW YORK, NY 10007

TEL (212) 669-7700 - FAX (212) 669-7960

http://nyc.gov/landmarks

RONDA WIST
Executive Director
rwist@lpc.nyc.gov

March 21, 2007

Honorable Brian P. Kavanagh
New York State Assembly
237 First Avenue
New York, New York 10003

Re: GUARDIAN LIFE, 105 East 17th Street, Manhattan.
Landmark Site: Borough of Manhattan Tax Map Block 873, Lot 10

Dear Assemblyman Kavanagh:

In accordance with Section 25-313 of the Administrative Code of the City of New York, you are hereby notified that a public hearing regarding the proposed Landmarks and Landmark Sites will be held on **Tuesday, April 10, 2007**, in the Public Meeting Room at the Landmarks Preservation Commission, Municipal Building, 1 Centre Street, 9th Floor North, New York. You and/or your representative are invited to attend the hearing to present information or testimony relating to the proposed designations. A description of the proposed Landmarks and Landmark Sites can be found on the enclosed attachment.

Public notice of the hearing identifying the proposed Landmarks and Landmark Sites will appear in the City Record of March 22, 2007 and each day (other than Saturdays, Sundays and holidays) thereafter until and including April 10, 2007.

Please contact Lorraine Steele at (212) 669-7815 or via email at lroach-steele@lpc.nyc.gov by Thursday, April 5, 2007 to find out the time these items are anticipated to begin.

Sincerely,

Ronda Wist

RW:lrs
cc: Robert B. Tierney, Chair

The New York City Landmarks Preservation Commission

1 CENTRE STREET, 9TH FLOOR NORTH, NEW YORK, NY 10007

TEL (212) 669-7700 - FAX (212) 669-7960

http://nyc.gov/landmarks

RONDA WIST
Executive Director
rwist@lpc.nyc.gov

March 21, 2007

Honorable Richard N. Gottfried
New York State Assembly
242 West 27th Street
New York, New York 10001

Re: *Public Hearing Continued from March 13, 2007*
HENRY SELIMAN RESIDENCE, 30 West 56th Street, Manhattan.
Landmark Site: Borough of Manhattan Tax Map Block 1271, Lot 55

Dear Assemblyman Gottfried:

In accordance with Section 25-313 of the Administrative Code of the City of New York, you are hereby notified that a public hearing regarding the proposed Landmark and Landmark Site will be held on **Tuesday, April 10, 2007**, in the Public Meeting Room at the Landmarks Preservation Commission, Municipal Building, 1 Centre Street, 9th Floor North, New York. You and/or your representative are invited to attend the hearing to present information or testimony relating to the proposed designation. A description of the proposed Landmark and Landmark Site can be found on the enclosed attachment.

Public notice of the hearing identifying the proposed Landmark and Landmark Site will appear in the City Record of March 22, 2007 and each day (other than Saturdays, Sundays and holidays) thereafter until and including April 10, 2007.

Please contact Lorraine Steele at (212) 669-7815 or via email at lroach-steele@lpc.nyc.gov by Thursday, April 5, 2007 to find out the time this item is anticipated to begin.

Sincerely,

Ronda Wist

RW:lrs
cc: Robert B. Tierney, Chair

The New York City Landmarks Preservation Commission

1 CENTRE STREET, 9TH FLOOR NORTH, NEW YORK, NY 10007

TEL (212) 669-7700 - FAX (212) 669-7960

http://nyc.gov/landmarks

RONDA WIST
Executive Director
rwist@lpc.nyc.gov

March 21, 2007

Honorable Jonathan L. Bing
New York State Assembly
360 East 57th Street, Mezz. Level
New York, New York 10022

Re: MANHATTAN HOUSE, 200 East 66th Street, Manhattan.
Landmark Site: Borough of Manhattan Tax Map Block 1420, Lot 1

Dear Assemblyman Bing:

In accordance with Section 25-313 of the Administrative Code of the City of New York, you are hereby notified that a public hearing regarding the proposed Landmark and Landmark Site will be held on **Tuesday, April 10, 2007**, in the Public Meeting Room at the Landmarks Preservation Commission, Municipal Building, 1 Centre Street, 9th Floor North, New York. You and/or your representative are invited to attend the hearing to present information or testimony relating to the proposed designation. A description of the proposed Landmark and Landmark Site can be found on the enclosed attachment.

Public notice of the hearing identifying the proposed Landmark and Landmark Site will appear in the City Record of March 22, 2007 and each day (other than Saturdays, Sundays and holidays) thereafter until and including April 10, 2007.

Please contact Lorraine Steele at (212) 669-7815 or via email at lroach-steele@lpc.nyc.gov by Thursday, April 5, 2007 to find out the time this item is anticipated to begin.

Sincerely,

Ronda Wist

Ronda Wist

RW:lrs
cc: Robert B. Tierney, Chair

The New York City Landmarks Preservation Commission

1 CENTRE STREET, 9TH FLOOR NORTH, NEW YORK, NY 10007

TEL (212) 669-7700 - FAX (212) 669-7960

http://nyc.gov/landmarks

RONDA WIST
Executive Director
rwist@lpc.nyc.gov

March 21, 2007

Honorable Deborah Glick
New York State Assembly
853 Broadway, Ste. 2120
New York, New York 10003

Re: 486 GREENWICH STREET HOUSE, 486 Greenwich Street
Landmark Site: Borough of Manhattan Tax Map Block 595, Lot 83
488 GREENWICH STREET HOUSE, 488 Greenwich Street
Landmark Site: Borough of Manhattan Tax Map Block 595, Lot 82

Dear Assembly Member Glick:

In accordance with Section 25-313 of the Administrative Code of the City of New York, you are hereby notified that a public hearing regarding the proposed Landmarks and Landmark Sites will be held on **Tuesday, April 10, 2007**, in the Public Meeting Room at the Landmarks Preservation Commission, Municipal Building, 1 Centre Street, 9th Floor North, New York. You and/or your representative are invited to attend the hearing to present information or testimony relating to the proposed designations. A description of the proposed Landmarks and Landmark Sites can be found on the enclosed attachment.

Public notice of the hearing identifying the proposed Landmarks and Landmark Sites will appear in the City Record of March 22, 2007 and each day (other than Saturdays, Sundays and holidays) thereafter until and including April 10, 2007.

Please contact Lorraine Steele at (212) 669-7815 or via email at lroach-steele@lpc.nyc.gov by Thursday, April 5, 2007 to find out the time these items are anticipated to begin.

Sincerely,

Ronda Wist

RW:lrs
cc: Robert B. Tierney, Chair

The New York City Landmarks Preservation Commission

1 CENTRE STREET, 9TH FLOOR NORTH, NEW YORK, NY 10007

TEL (212) 669-7700 - FAX (212) 669-7960

http://nyc.gov/landmarks

RONDA WIST
Executive Director
rwist@lpc.nyc.gov

March 21, 2007

Honorable Carolyn B. Maloney
House of Representatives
1651 Third Avenue, Ste. 311
New York, New York 10128-3679

Re: HENRY SELIGMAN RESIDENCE, MANHATTAN HOUSE, and GUARDIAN LIFE, Manhattan

Dear Congress Member Maloney:

In accordance with Section 25-313 of the Administrative Code of the City of New York, you are hereby notified that a public hearing regarding the proposed Landmarks and Landmark Sites will be held on **Tuesday, April 10, 2007**, in the Public Meeting Room at the Landmarks Preservation Commission, Municipal Building, 1 Centre Street, 9th Floor North, New York. You and/or your representative are invited to attend the hearing to present information or testimony relating to the proposed designations. A description of the proposed Landmarks and Landmark Sites can be found on the enclosed attachment.

Public notice of the hearing identifying the proposed Landmarks and Landmark Sites will appear in the City Record of March 22, 2007 and each day (other than Saturdays, Sundays and holidays) thereafter until and including April 10, 2007.

Please contact Lorraine Steele at (212) 669-7815 or via email at lroach-steele@lpc.nyc.gov by Thursday, April 5, 2007 to find out the time these items are anticipated to begin.

Sincerely,

Ronda Wist

Ronda Wist

RW:lrs
cc: Robert B. Tierney, Chair

The New York City Landmarks Preservation Commission

1 CENTRE STREET, 9TH FLOOR NORTH, NEW YORK, NY 10007

TEL (212) 669-7700 - FAX (212) 669-7960

http://nyc.gov/landmarks

RONDA WIST
Executive Director
rwist@lpc.nyc.gov

March 21, 2007

Honorable Jerrold Nadler
House of Representatives
201 Varick Street, Ste. 669
New York, New York 10014

Re: 486 GREENWICH STREET HOUSE, and 488 GREENWICH STREET HOUSE, Manhattan

Dear Congressman Nadler:

In accordance with Section 25-313 of the Administrative Code of the City of New York, you are hereby notified that a public hearing regarding the proposed Landmarks and Landmark Sites will be held on **Tuesday, April 10, 2007**, in the Public Meeting Room at the Landmarks Preservation Commission, Municipal Building, 1 Centre Street, 9th Floor North, New York. You and/or your representative are invited to attend the hearing to present information or testimony relating to the proposed designations. A description of the proposed Landmarks and Landmark Sites can be found on the enclosed attachment.

Public notice of the hearing identifying the proposed Landmarks and Landmark Sites will appear in the City Record of March 22, 2007 and each day (other than Saturdays, Sundays and holidays) thereafter until and including April 10, 2007.

Please contact Lorraine Steele at (212) 669-7815 or via email at lroach-steele@lpc.nyc.gov by Thursday, April 5, 2007 to find out the time these items are anticipated to begin.

Sincerely,

Ronda Wist

Ronda Wist

RW:lrs
cc: Robert B. Tierney, Chair

The New York City Landmarks Preservation Commission

1 CENTRE STREET, 9TH FLOOR NORTH, NEW YORK, NY 10007

TEL (212) 669-7700 - FAX (212) 669-7960

http://nyc.gov/landmarks

RONDA WIST
Executive Director
rwist@lpc.nyc.gov

March 21, 2007

Honorable Liz Krueger
New York State Senate
211 East 43rd Street, Ste. 1300
New York, New York 10017

Re: HENRY SELIGMAN RESIDENCE (Continued Public Hearing), and
MANHATTAN HOUSE, Borough of Manhattan

Dear Senator Krueger:

In accordance with Section 25-313 of the Administrative Code of the City of New York, you are hereby notified that a public hearing regarding the proposed Landmarks and Landmark Sites will be held on **Tuesday, April 10, 2007**, in the Public Meeting Room at the Landmarks Preservation Commission, Municipal Building, 1 Centre Street, 9th Floor North, New York. You and/or your representative are invited to attend the hearing to present information or testimony relating to the proposed designations. A description of the proposed Landmarks and Landmark Sites can be found on the enclosed attachment.

Public notice of the hearing identifying the proposed Landmarks and Landmark Sites will appear in the City Record of March 22, 2007 and each day (other than Saturdays, Sundays and holidays) thereafter until and including April 10, 2007.

Please contact Lorraine Steele at (212) 669-7815 or via email at lroach-steele@lpc.nyc.gov by Thursday, April 5, 2007 to find out the time these items are anticipated to begin.

Sincerely,

Ronda Wist

RW:lrs
cc: Robert B. Tierney, Chair

The New York City Landmarks Preservation Commission

1 CENTRE STREET, 9TH FLOOR NORTH, NEW YORK, NY 10007

TEL (212) 669-7700 - FAX (212) 669-7960

http://nyc.gov/landmarks

RONDA WIST
Executive Director
rwist@lpc.nyc.gov

March 21, 2007

Honorable Thomas K. Duane
New York State Senate
322 Eighth Avenue, Ste. 1700
New York, New York 10001

Re: GUARDIAN LIFE, 486 GREENWICH STREET HOUSE, and
488 GREENWICH STREET HOUSE, Borough of Manhattan

Dear Senator Duane:

In accordance with Section 25-313 of the Administrative Code of the City of New York, you are hereby notified that a public hearing regarding the proposed Landmarks and Landmark Sites will be held on **Tuesday, April 10, 2007**, in the Public Meeting Room at the Landmarks Preservation Commission, Municipal Building, 1 Centre Street, 9th Floor North, New York. You and/or your representative are invited to attend the hearing to present information or testimony relating to the proposed designations. A description of the proposed Landmarks and Landmark Sites can be found on the enclosed attachment.

Public notice of the hearing identifying the proposed Landmarks and Landmark Sites will appear in the City Record of March 22, 2007 and each day (other than Saturdays, Sundays and holidays) thereafter until and including April 10, 2007.

Please contact Lorraine Steele at (212) 669-7815 or via email at lroach-steele@lpc.nyc.gov by Thursday, April 5, 2007 to find out the time these items are anticipated to begin.

Sincerely,

Ronda Wist

Ronda Wist

RW:lrs
cc: Robert B. Tierney, Chair

The New York City Landmarks Preservation Commission

1 CENTRE STREET, 9TH FLOOR NORTH, NEW YORK, NY 10007

TEL (212) 669-7700 - FAX (212) 669-7960

http://nyc.gov/landmarks

RONDA WIST
Executive Director
rwist@lpc.nyc.gov

March 21, 2007

Honorable Daniel Garodnick
City Council
211 East 43rd Street, Ste 2004
New York, New York 10017

Re: HENRY SELIGMAN RESIDENCE (*Public Hearing Continued from March 13, 2007*), and MANHATTAN HOUSE, Borough of Manhattan

Dear Councilman Garodnick:

In accordance with Section 25-313 of the Administrative Code of the City of New York, you are hereby notified that a public hearing regarding the proposed Landmarks and Landmark Sites will be held on **Tuesday, April 10, 2007**, in the Public Meeting Room at the Landmarks Preservation Commission, Municipal Building, 1 Centre Street, 9th Floor North, New York. You and/or your representative are invited to attend the hearing to present information or testimony relating to the proposed designations. A description of the proposed Landmarks and Landmark Sites can be found on the enclosed attachment.

Public notice of the hearing identifying the proposed Landmarks and Landmark Sites will appear in the City Record of March 22, 2007 and each day (other than Saturdays, Sundays and holidays) thereafter until and including April 10, 2007.

Please contact Lorraine Steele at (212) 669-7815 or via email at lroach-steele@lpc.nyc.gov by Thursday, April 5, 2007 to find out the time these items are anticipated to begin.

Sincerely,

Ronda Wist

RW:lrs
cc: Robert B. Tierney, Chair
Erica Keberle
Alonzo Carr

The New York City Landmarks Preservation Commission

1 CENTRE STREET, 9TH FLOOR NORTH, NEW YORK, NY 10007

TEL (212) 669-7700 - FAX (212) 669-7960

http://nyc.gov/landmarks

RONDA WIST
Executive Director
rwist@lpc.nyc.gov

March 21, 2007

Honorable Rosie Mendez
City Council
237 First Avenue, Ste. 504
New York, New York 10003

Re: GUARDIAN LIFE, 105 East 17th Street, Manhattan
Landmark Site: Borough of Manhattan Tax Map Block 873, Lot 10

Dear Council Member Mendez:

In accordance with Section 25-313 of the Administrative Code of the City of New York, you are hereby notified that a public hearing regarding the proposed Landmarks and Landmark Sites will be held on **Tuesday, April 10, 2007**, in the Public Meeting Room at the Landmarks Preservation Commission, Municipal Building, 1 Centre Street, 9th Floor North, New York. You and/or your representative are invited to attend the hearing to present information or testimony relating to the proposed designations. A description of the proposed Landmarks and Landmark Sites can be found on the enclosed attachment.

Public notice of the hearing identifying the proposed Landmarks and Landmark Sites will appear in the City Record of March 22, 2007 and each day (other than Saturdays, Sundays and holidays) thereafter until and including April 10, 2007.

Please contact Lorraine Steele at (212) 669-7815 or via email at lroach-steele@lpc.nyc.gov by Thursday, April 5, 2007 to find out the time these items are anticipated to begin.

Sincerely,

Ronda Wist

RW:lrs
cc: Robert B. Tierney, Chair
Erica Keberle
Alonzo Carr

The New York City Landmarks Preservation Commission

1 CENTRE STREET, 9TH FLOOR NORTH, NEW YORK, NY 10007

TEL (212) 669-7700 - FAX (212) 669-7960

http://nyc.gov/landmarks

RONDA WIST
Executive Director
rwist@lpc.nyc.gov

March 21, 2007

Honorable Christine Quinn
City Council
224 West 30th Street, Ste. 1206
New York, New York 10012

Re: 486 GREENWICH STREET HOUSE and 488 GREENWICH STREET HOUSE,
Borough of Manhattan

Dear Council Member Quinn:

In accordance with Section 25-313 of the Administrative Code of the City of New York, you are hereby notified that a public hearing regarding the proposed Landmarks and Landmark Sites will be held on **Tuesday, April 10, 2007**, in the Public Meeting Room at the Landmarks Preservation Commission, Municipal Building, 1 Centre Street, 9th Floor North, New York. You and/or your representative are invited to attend the hearing to present information or testimony relating to the proposed designations. A description of the proposed Landmarks and Landmark Sites can be found on the enclosed attachment.

Public notice of the hearing identifying the proposed Landmarks and Landmark Sites will appear in the City Record of March 22, 2007 and each day (other than Saturdays, Sundays and holidays) thereafter until and including April 10, 2007.

Please contact Lorraine Steele at (212) 669-7815 or via email at lroach-steele@lpc.nyc.gov by Thursday, April 5, 2007 to find out the time these items are anticipated to begin.

Sincerely,

Ronda Wist

RW:lrs
cc: Robert B. Tierney, Chair
Erica Keberle
Alonzo Carr