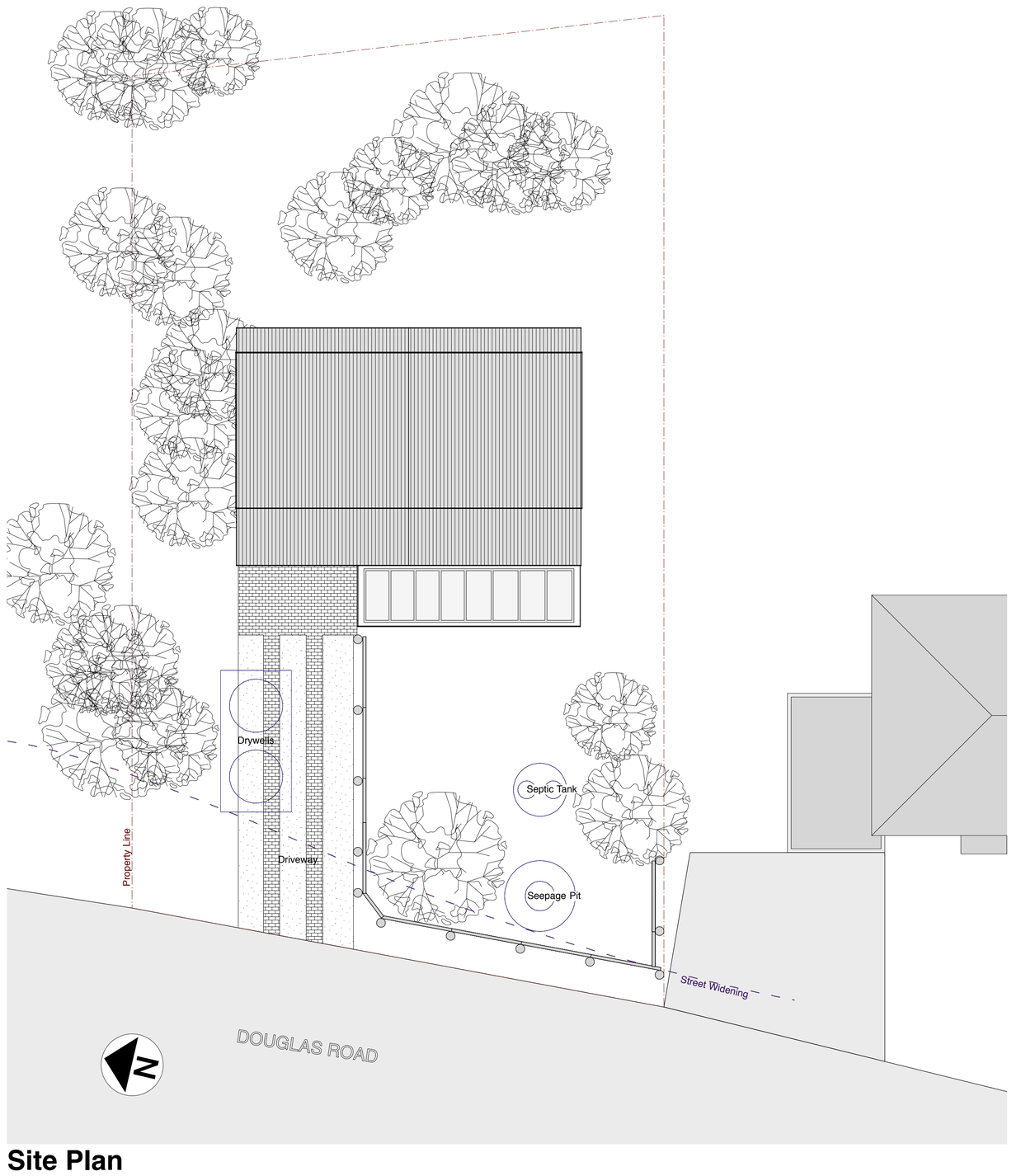

Site Plan
1/8" = 1'-0"

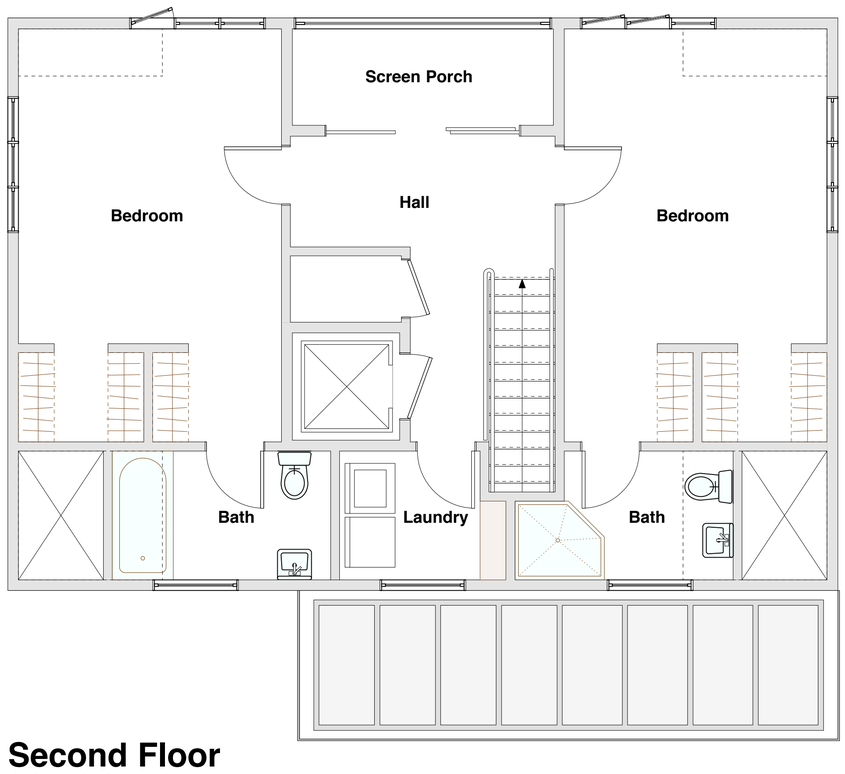

Second Floor
1/4" = 1'-0"

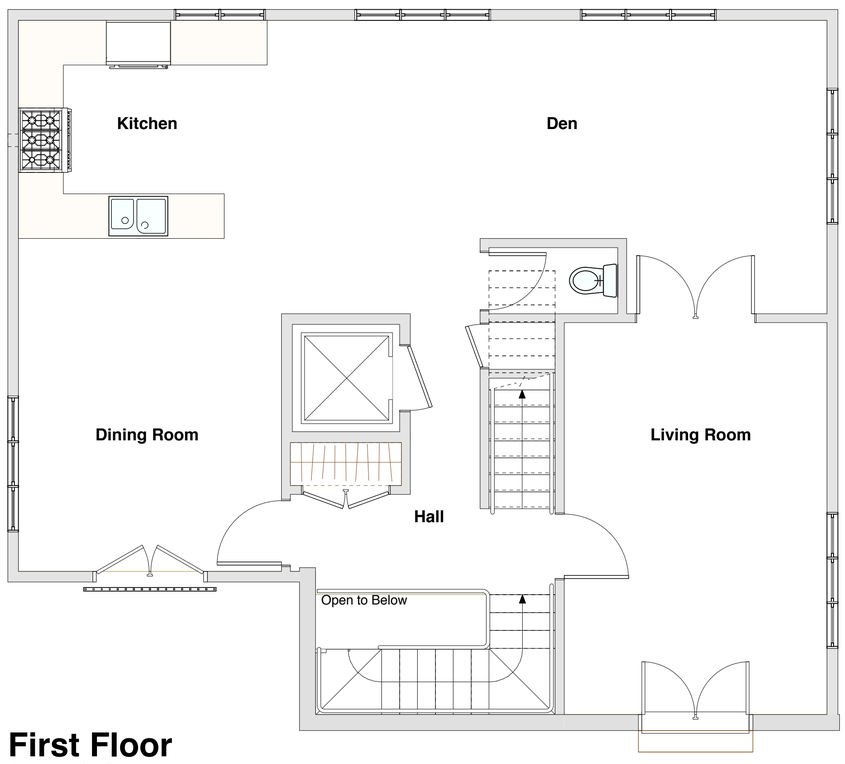

First Floor
1/4" = 1'-0"

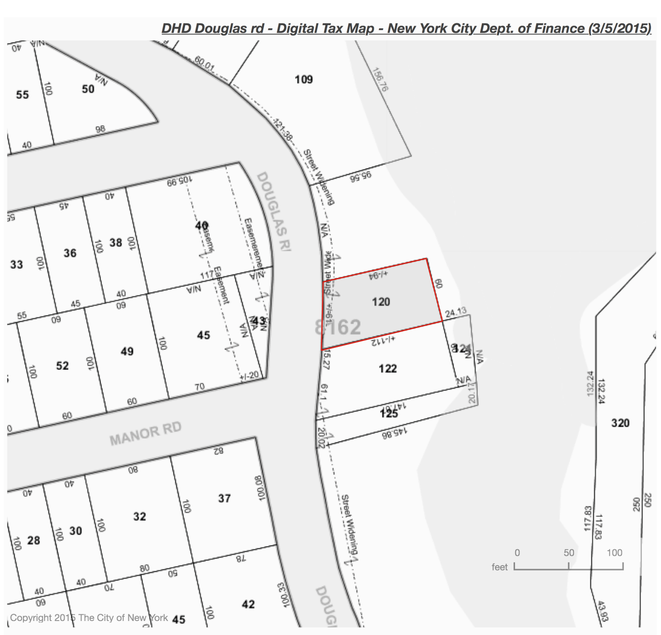

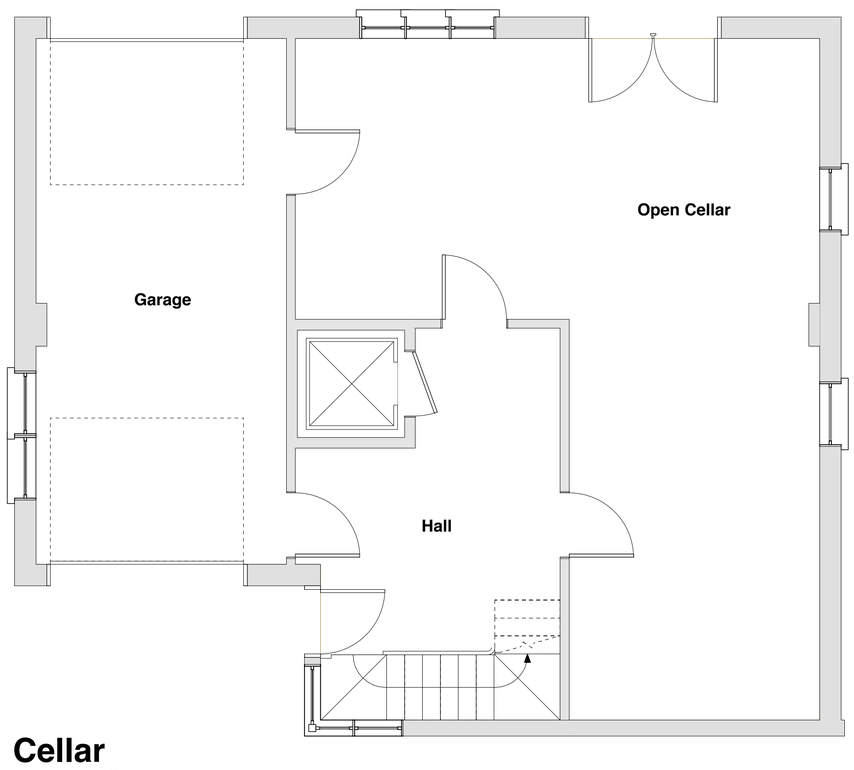

Cellar
1/4" = 1'-0"

32-11 Douglas Road, Douglaston Historic District

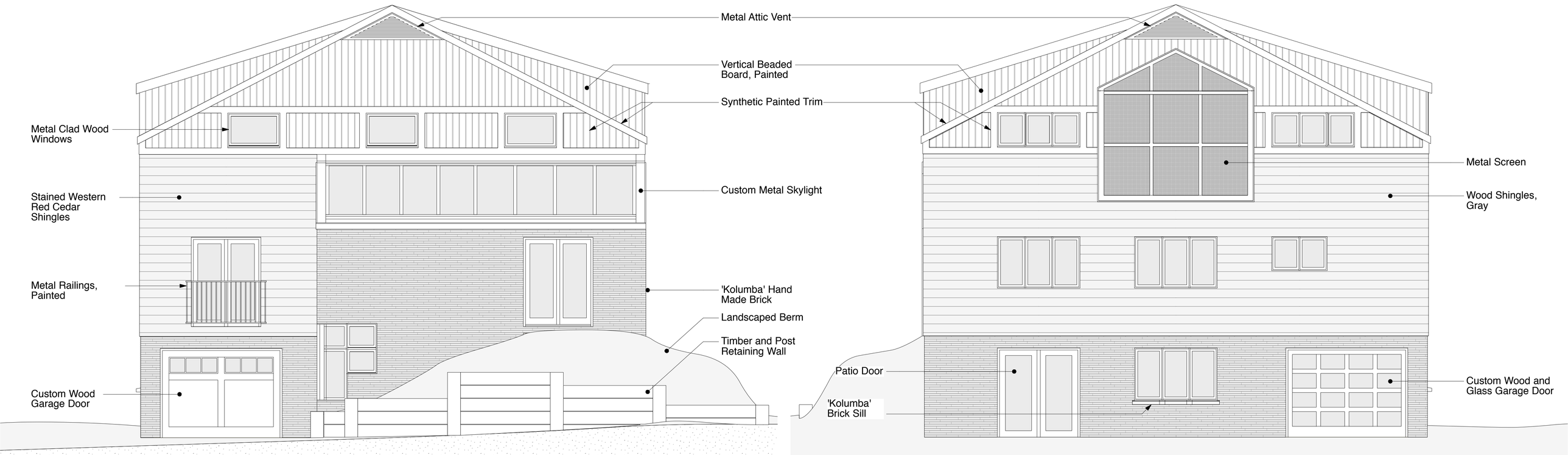

West Elevation
1/4" = 1'-0"

East Elevation
1/4" = 1'-0"

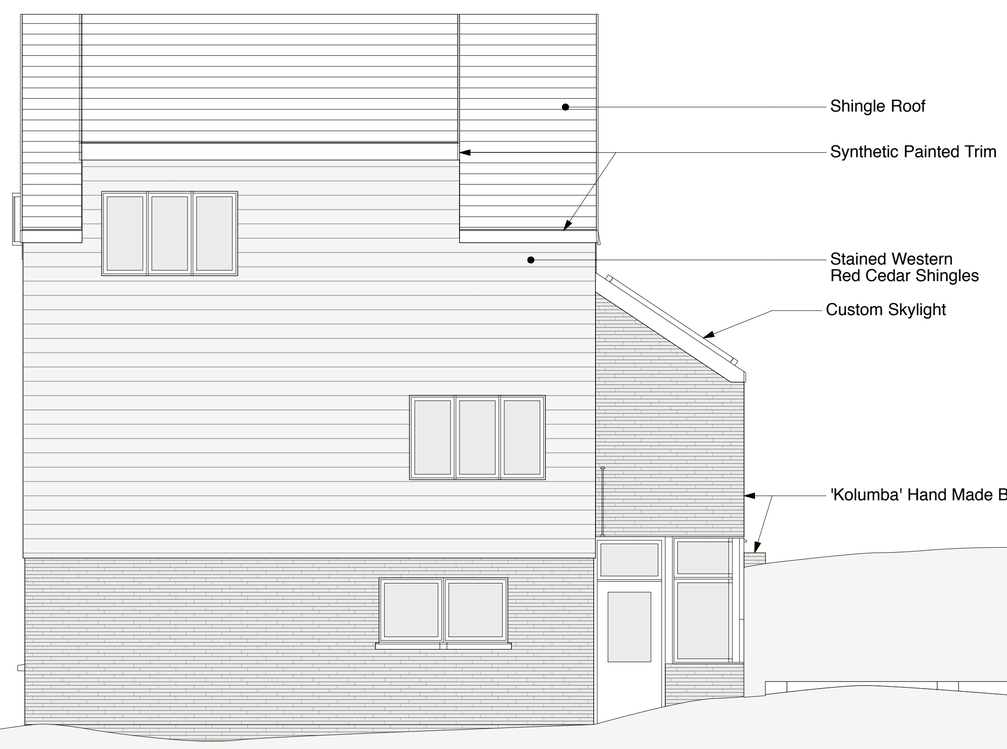

North Elevation
1/4" = 1'-0"

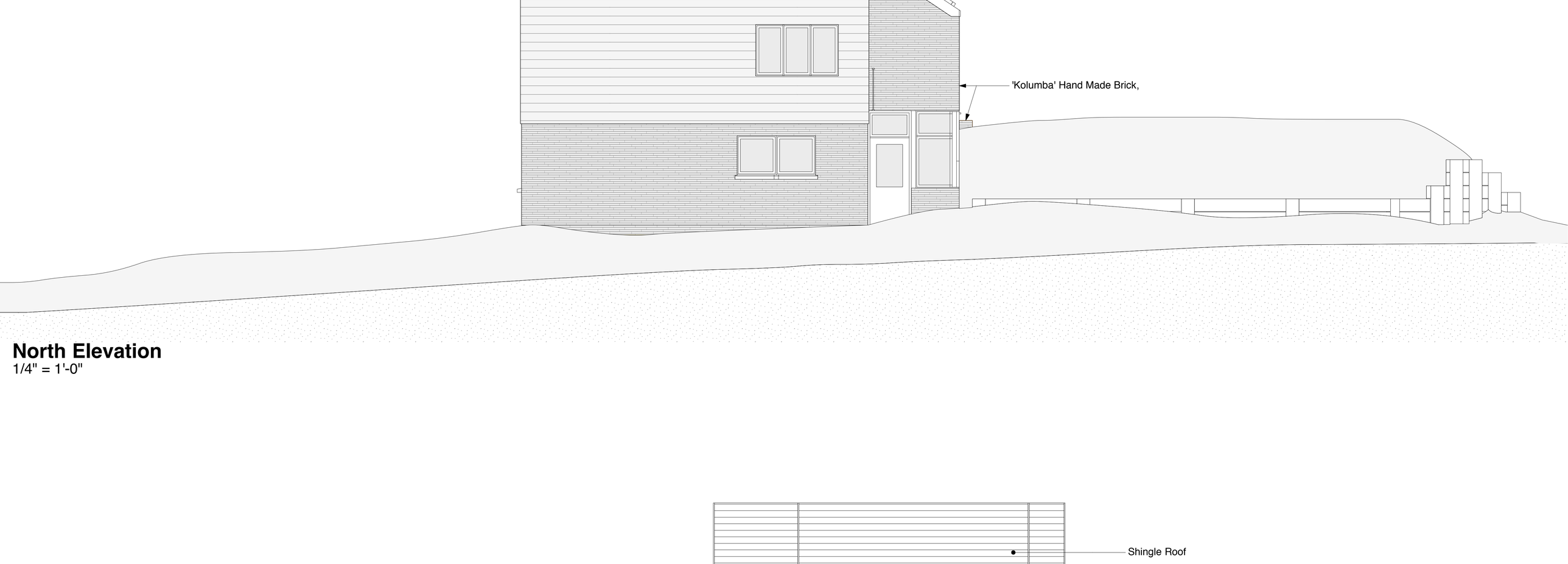

South Elevation
1/4" = 1'-0"

West Elevation
1/4" = 1'-0"

East Elevation
1/4" = 1'-0"

North Elevation
1/4" = 1'-0"

South Elevation
1/4" = 1'-0"

Street View, West

Street View, North-West

Driveway View, West

Street View, West



Water View, North-East

Water View, South-East

3217
GUY-7874

North-South Section
1/4" = 1'-0"

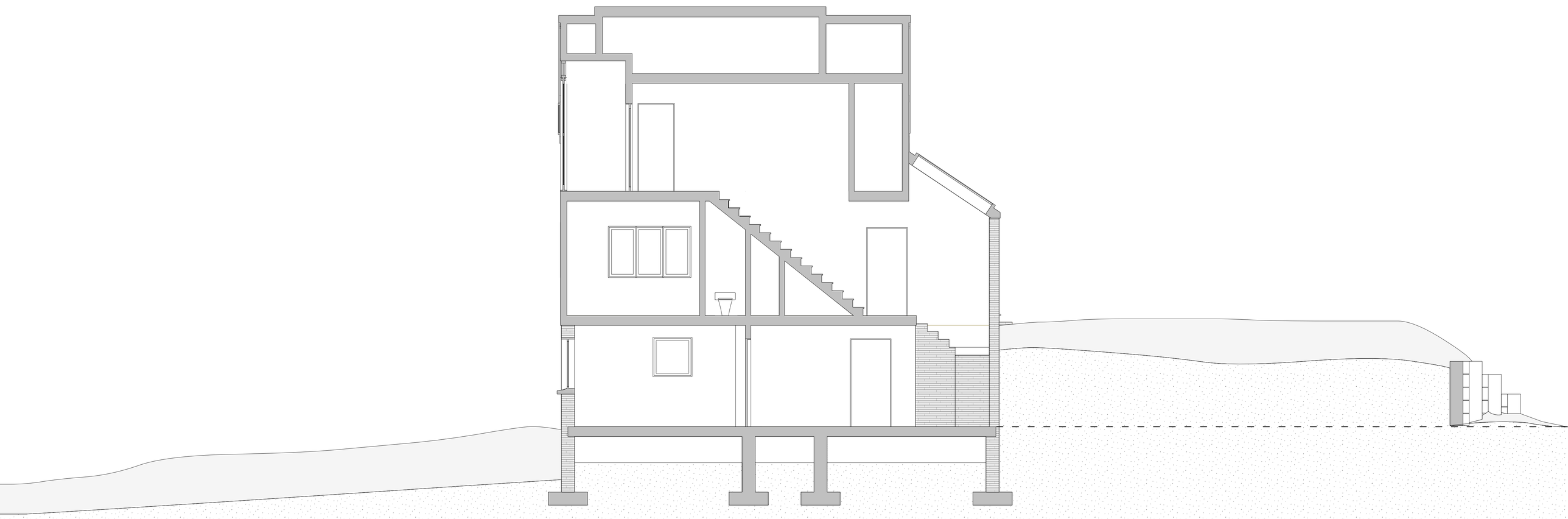

East-West Section
1/4" = 1'-0"

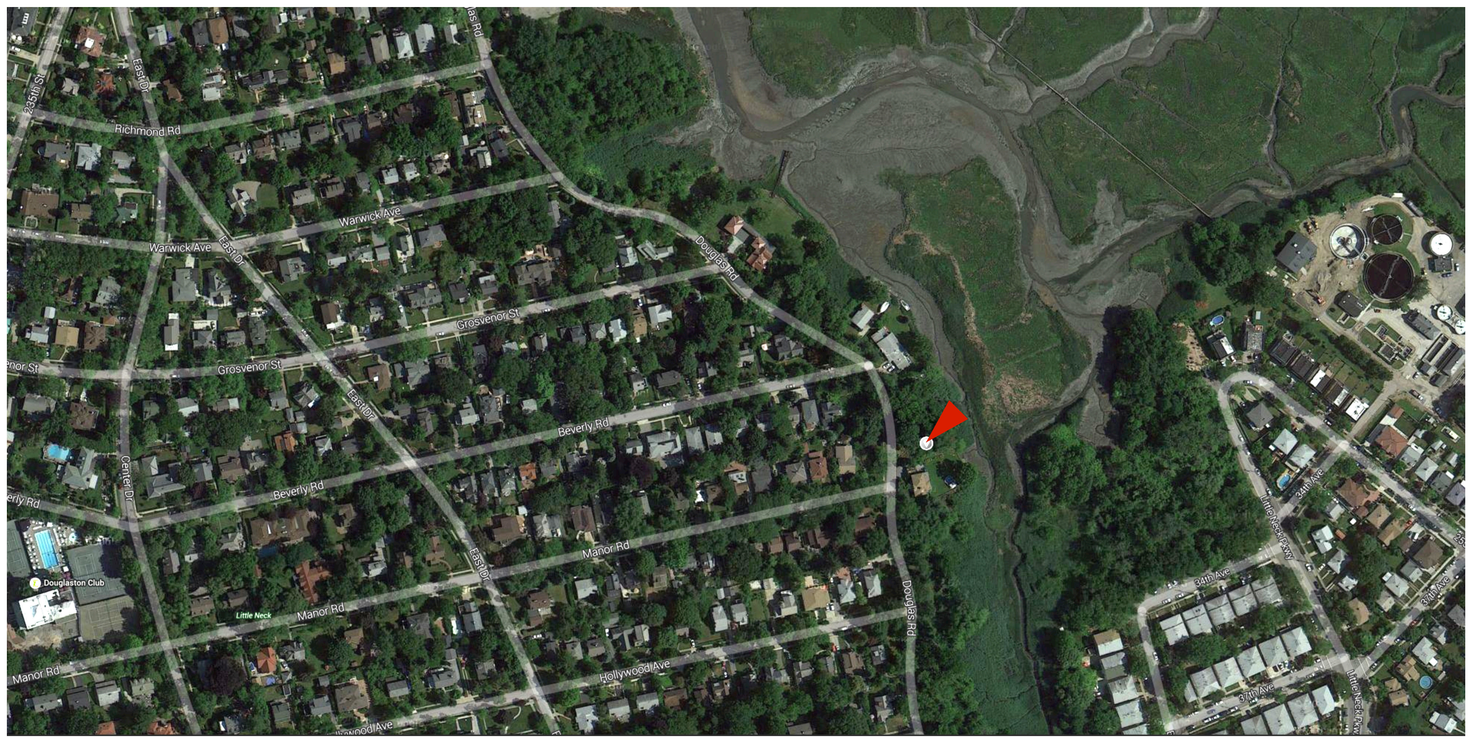

Douglaston

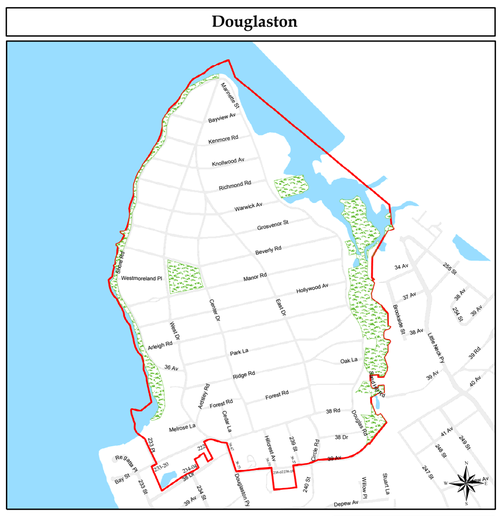

Six

Nature's and Man's Ingenuity

Douglaston Water Pump Mill was built on Arleigh Road in Douglaston. It is a remnant of the Van Wyck estate. It was used to pump water for land irrigation and to supply the manor house. The 225-year-old squat windmill has become a private home. In the mid-1850s, the George Douglas family purchased Van Wyck Manor. The mill front affords a view of a giant old oak tree that predates the mill.

107

Copyrighted material

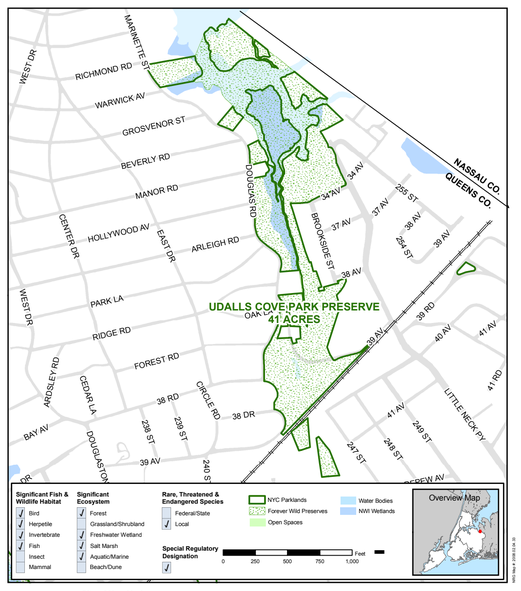

City of New York
Parks & Recreation
Natural Resources Group
Arsenal North, 1234 Fifth Avenue, New York, NY 10029
Michael R. Bloomberg, Mayor
Adrian Benepe, Commissioner
Bill Tai, Director
Craig Mandel, GIS/Data Manager

February 2008

FOREVER WILD

UDALLS COVE PARK PRESERVE (Q452)
QUEENS, NY

This map is limited by the accuracy of its source data and is intended for illustrative use only.

SVENSSONS BOAT YARD

4-9

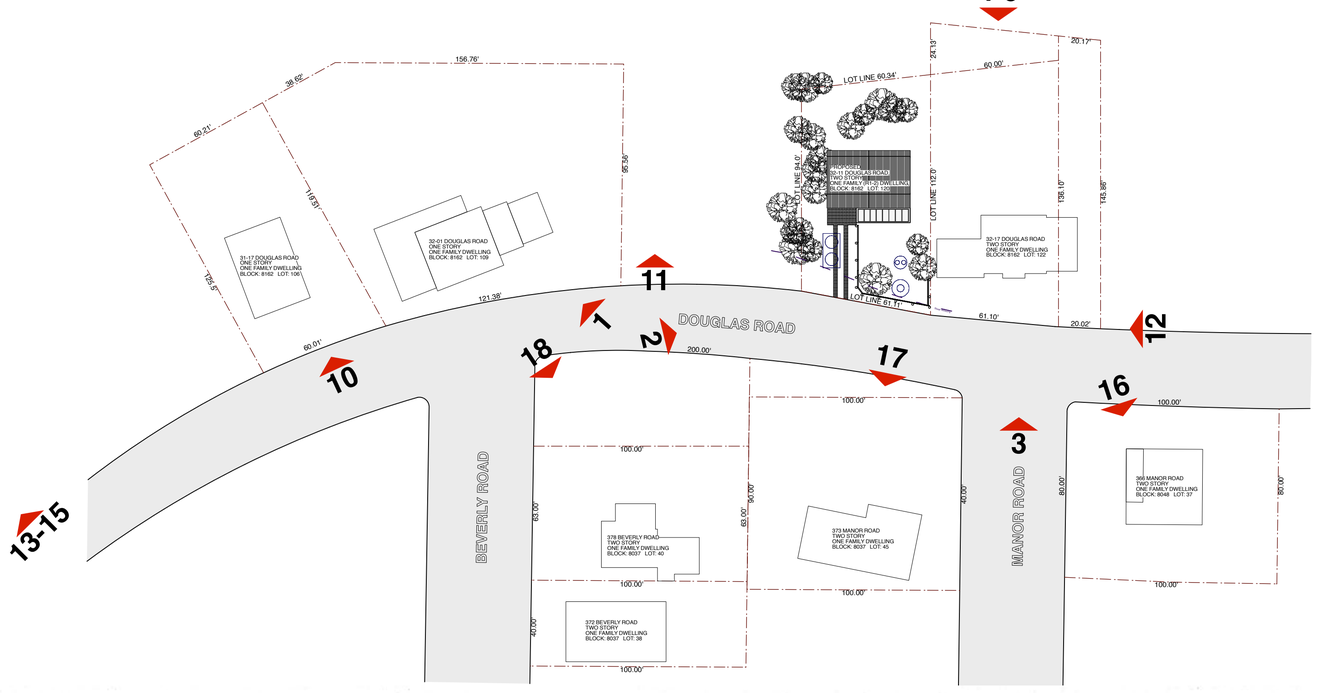

Douglaston Windmill

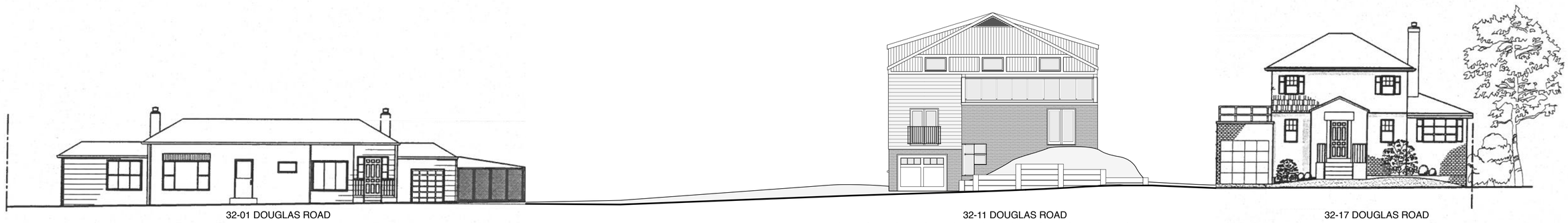

32-01 DOUGLAS ROAD

32-11 DOUGLAS ROAD

32-17 DOUGLAS ROAD

DOUGLAS ROAD ELEVATION, 3/32" = 1'-0"

VIEW 4 - WETLANDS VIEW

VIEW 5 - WETLANDS VIEW

VIEW 6 - WETLANDS VIEW

VIEW 7 - WETLANDS VIEW

VIEW 8 - BULK HEADS

VIEW 9 - BULK HEADS

VIEW 10 - DOUGLAS ROAD @ BEVERLY ROAD

VIEW 11- DOUGLAS ROAD @ BEVERLY ROAD

VIEW 12 - DOUGLAS ROAD

VIEW 13 - DOUGLAS ROAD


VIEW 14- DOUGLAS ROAD

VIEW 15 - DOUGLAS ROAD

VIEW 16 - DOUGLAS ROAD @ MANOR ROAD

VIEW 17 - DOUGLAS ROAD @ MANOR ROAD

VIEW 18 - DOUGLAS ROAD @ BEVERLY ROAD