MANHATTAN WEST NORTHEAST TOWER

NEW YORK, NEW YORK

Remedial Investigation Report

NYC VCP Site Number: 15EHAN319M

Prepared for:

Brookfield Office Properties

250 Vesey St, 15th Floor

New York, NY 10281

(212) 417-7000

Prepared by:

WCD Group

1350 Broadway Ave

New York, NY, 10018

(212) 631-9000

March 11, 2015

REMEDIAL INVESTIGATION REPORT

TABLE OF CONTENTS

CERTIFICATION 7
EXECUTIVE SUMMARY 8
REMEDIAL INVESTIGATION REPORT 12
1.0 SITE BACKGROUND 12
1.1 Site Location and Current Usage 12
1.2 Proposed Redevelopment Plan 12
1.3 Description of Surrounding Property 13
2.0 SITE HISTORY 14
2.1 Past Uses and Ownership 14
2.2 Previous Investigations 14
2.3 Site Inspection 15
2.4 Areas of Concern 15
3.0 PROJECT MANAGEMENT 17
3.1 Project Organization 17
3.2 Health and Safety 17
3.3 Materials Management 17
4.0 REMEDIAL INVESTIGATION ACTIVITIES 18
4.1 Geophysical Investigation 18
4.2 Borings and Monitoring Wells 18
4.3 Sample Collection and Chemical Analysis 19
5.0 ENVIRONMENTAL EVALUATION 23
5.1 Geological and Hydrogeological Conditions 23
5.2 Soil Chemistry 23
5.3 Groundwater Chemistry 24
5.4 Soil Vapor Chemistry 24
5.5 Prior Activity 25
5.6 Impediments to Remedial Action 25

FIGURES

- Figure 1 – Site Location Map
- Figure 2 – Soil Vapor Sample Location Plan
- Figure 3 – Site Redevelopment Plan

TABLES

- Table 1 - Summary of Soil Sampling Analytical Results for Volatile Organic Compounds
- Table 2 - Summary of Soil Sampling Analytical Results for Semivolatile Organic Compounds
- Table 3 - Summary of Soil Sampling Analytical Results for Metals Including Cyanide and Hexavalent Chromium
- Table 4 - Summary of Soil Sampling Analytical Results for Polychlorinated Biphenyls (PCBs)
- Table 5 - Summary of Soil Sampling Analytical Results for Pesticides
- Table 6 - Summary of Soil Sampling Analytical Results for TCLP Lead
- Table 7 - Summary of Soil Vapor Sampling Analytical Results for Volatile Organic Compounds

APPENDICES

- Appendix A – Proposed Site Development
- Appendix B – Prior Reports
- Appendix C – Geophysical Survey Report
- Appendix D – Soil Boring Logs
- Appendix E – Laboratory Analytical Data Reports

LIST OF ACRONYMS

Acronym	Definition
AOC	Area of Concern
CAMP	Community Air Monitoring Plan
COC	Contaminant of Concern
CPP	Citizen Participation Plan
CSM	Conceptual Site Model
DER-10	New York State Department of Environmental Conservation Technical Guide 10
FID	Flame Ionization Detector
GPS	Global Positioning System
HASP	Health and Safety Plan
HAZWOPER	Hazardous Waste Operations and Emergency Response
IRM	Interim Remedial Measure
NAPL	Non-aqueous Phase Liquid
NYC VCP	New York City Voluntary Cleanup Program
NYC DOHMH	New York City Department of Health and Mental Hygiene
NYC OER	New York City Office of Environmental Remediation
NYS DOH ELAP	New York State Department of Health Environmental Laboratory Accreditation Program
OSHA	Occupational Safety and Health Administration
PID	Photoionization Detector
QEP	Qualified Environmental Professional
RI	Remedial Investigation
RIR	Remedial Investigation Report
SCO	Soil Cleanup Objective
SPEED	Searchable Property Environmental Electronic Database

CERTIFICATION

I, Wes Lindemuth am a Qualified Environmental Professional, as defined in RCNY § 43-1402(ar). I have primary direct responsibility for implementation of the Remedial Investigation for the Manhattan West Northeast Tower, (NYC VCP Site No. 15EHAN319M). I am responsible for the content of this Remedial Investigation Report (RIR), have reviewed its contents and certify that this RIR is accurate to the best of my knowledge and contains all available environmental information and data regarding the property.

Wes D. Lindemuth, CHMM	3/11/2015	Wes Lindemuth
Qualified Environmental Professional	Date	Signature

EXECUTIVE SUMMARY

The Remedial Investigation Report (RIR) provides sufficient information for establishment of remedial action objectives, evaluation of remedial action alternatives, and selection of a remedy pursuant to RCNY§ 43-1407(f). The remedial investigation (RI) described in this document is consistent with applicable guidance.

Site Location and Current Usage

The Site is located at 371 9th Ave in the Midtown West section in Manhattan, New York and is identified as Block 729 and Lot 60 on the New York City Tax Map. Figure 1 shows the Site location. The Site is 26,500-square feet and is bounded by West 33rd St to the north, the newly constructed platform covering rail road tracks to the south, office building 450 West 33rd St to the west, and 9th Avenue to the east. A map of the site boundary is shown in Figure 1. Currently, the Site is used for staging of construction equipment and contains asphalt that was formerly associated with the on-site parking lot.

Summary of Proposed Redevelopment Plan

The proposed future use of the Site will consist of full build-out of the Site to construct a new 69-story commercial tower totaling approximately 2,000,000 gross square feet. The primary use is commercial office space with first floor commercial retail space. The building will have two (2) basement levels occupied by stormwater tanks, irrigation pumps, maintenance and storage rooms, elevator banks and a service corridor. Layout of the proposed site development is presented in Figure 1 and Appendix A. The current zoning designation is C6-4 “Commercial District” in a Specialty District identified as Hudson Yards Rezoning. The proposed use is consistent with existing zoning for the property.

The proposed building will occupy an approximately 26,500 square foot footprint. The foundation excavation is anticipated to extend approximately 22 feet below street grade into bedrock to accommodate cellar space for the new buildings mechanical equipment. Based on available geotechnical and environmental data the water table is expected to be located within bedrock from approximately 27 to 60 feet below street grade. The water table is expected at approximately 27 to 60 feet below grade surface (bgs). Layout of the proposed site development is presented in Figure 1 and Appendix A.

Summary of Past Uses of Site and Areas of Concern

According to available historic Sanborn Fire Insurance Maps the historic use of the Site includes development since at least 1911 with residential structures, operation as a gasoline filling station in 1950, and conversion to a parking lot in 1976. The Site is currently owned by 9th and 33rd Associates who purchased the property in 1986. The following areas of concern were identified with the property.

1. The prior use of the Site as a filling station, train yard, auto repair shop, mechanical shop and building with buried underground storage tanks.
2. The presence of Historic Fill at the Site from 0 to 10 feet below street level.
3. The detection of one SVOC [benzo(a)pyrene], three metals (arsenic, barium and lead) at concentrations above the Commercial Use Soil Cleanup Objectives (SCOs).
4. The detection of Toxicity Characteristic Leachate Procedure (TCLP) lead in one samples [SB-03(5-10')] at a concentration of 6.33 mg/L above the USEPA Maximum Concentration of Contaminants for Toxicity Characteristic of 5.0 mg/L.

Summary of the Work Performed under the Remedial Investigation

The Remedial Investigation activities were performed from January 29 to 30th and consisted of the following scope of work:

1. Conducted a Site inspection to identify AOCs and physical obstructions (i.e. structures, buildings, etc.);
2. Performance of a geophysical survey to clear proposed boring locations of the presence of underground utilities and subsurface structures and identify geophysical anomalies indicative of USTs;
3. Installed seven (7) soil borings across the entire project Site. No soil samples were collected for chemical analysis;
4. Groundwater was not encountered in any of the soil borings installed at the Site;
5. Installed seven (7) soil vapor probes across the entire project Site and collected seven (7) soil vapor samples for chemical analysis.

Summary of Environmental Findings

WCD performed a Phase II ESI at the Site consisting of a Site inspection, geophysical survey, installation of soil borings and temporary soil vapor sampling points and the collection and laboratory analysis of soil vapor samples. The results of the Phase II ESI indicate the following:

1. Elevation of the property is approximately 28 feet above mean sea level.
2. Depth to groundwater is believed to be 27 to 60 feet below street level. Groundwater was not encountered during the Phase II ESI.
3. Groundwater flow is believed to be generally from east to west beneath the Site towards the East River.
4. Depth to bedrock varies from approximately 4 to 13 feet bgs at the Site.
5. The stratigraphy of the site, from the surface down, consists of up to 6 feet of fill material consisting of red/brown sand, silts with fine gravel, brick, asphalt, concrete, and ash; underlain by a layer of native material consisting of sand and silts followed by bedrock. The maximum sample depth during the remedial investigation was 13 feet bgs. Bedrock was encountered in soil borings ranging from 4 to 13 feet bgs.
6. No soil samples were collected for chemical analysis during this RI. The prior Phase II ESI performed by ATC Associates Inc. in 2008 consisted of the installation of six (6) soil borings and collection of 13 soil samples for laboratory analysis. The results of the Phase II ESI identified one SVOC [benzo(a)pyrene] and three metals (arsenic, barium and lead) were detected at concentration above the Commercial Use Soil Cleanup Objectives (SCOs). No VOCs, PCBs or Pesticides were detected at concentrations above the Commercial Use SCOs. In addition, TCLP Lead was detected in one samples [SB-03(5-10')] at a concentration of 6.33 mg/L above the USEPA Maximum Concentration of Contaminants for Toxicity Characteristic of 5.0 mg/L.
7. No groundwater samples were collected during remedial investigations. Groundwater was not been encountered at any boring location before refusal at bedrock.
8. A review of the soil vapor sample analytical results indicate that two solvent-related VOCs analyzed utilizing USEPA Method TO-15 were detected in the soil vapor samples.

PCE was detected above the corresponding AGV of 30 µg/m^3 in two of seven samples at concentrations of 147 µg/m^3 and 35.7 µg/m^3. Methylene chloride was not detected above the corresponding AGV of 60 µg/m^3. TCE was detected above the corresponding AGV of 5 µg/m^3 in four (4) of seven (7) soil vapor samples at concentrations of 19.8 µg/m^3, 40.2 µg/m^3, 95.7 µg/m^3 and 109 µg/m^3. Soil vapor sampling results for carbon tetrachloride, TCE and vinyl chloride were compared to Matrix 1 of the NYSDOH Vapor Intrusion Guidance Document. Carbon tetrachloride and vinyl chloride were not detected at concentrations above 5 µg/m3 in the soil vapor samples. TCE was detected in four (4) of seven (7) soil vapor samples at concentrations of 19.8 µg/m^3, 40.2 µg/m^3, 95.7 µg/m^3 and 109 µg/m^3 . Based on Matrix 1, the recommended action for carbon tetrachloride, TCE and vinyl chloride at concentrations from less than 5 to 250 µg/m3 is no further action or to take reasonable and practical actions to identify source(s) and reduce exposures, monitoring or mitigations, depending upon corresponding indoor air sample results (note, indoor air samples were not collected during the remedial investigation). Soil vapor sampling results for 1,1-dichloroethene, cis-1,2-dichloroethene, PCE, and 1,1,1-trichloroethane (1,1,1-TCA) were compared to Matrix 2 of the NYSDOH Vapor Intrusion Guidance Document. 1,1-dichloroethene, cis-1,2-dichloroethene and 1,1,1-TCA were not detected at concentrations above 100 µg/m3 in the soil vapor samples. PCE was detected in two of seven samples at concentrations of 147 µg/m^3 and 35.7 µg/m^3. Based on Matrix 2, the recommended action for PCE concentrations greater than 100 and less than 1,000 µg/m3 is monitoring or mitigation, depending upon corresponding indoor air sample results (note, indoor air samples were not collected during the remedial investigation).

REMEDIAL INVESTIGATION REPORT

1.0 SITE BACKGROUND

Brookfield Office Properties has enrolled in the New York City Voluntary Cleanup Program (NYC VCP) to investigate and remediate a 0.61-acre site located at 371 9th Ave, in Midtown West section of Manhattan, New York. Commercial office space is the primary proposed for the property. The RI work was performed between January and February, 2015. This RIR summarizes the nature and extent of contamination and provides sufficient information for establishment of remedial action objectives, evaluation of remedial action alternatives, and selection of a remedy that is protective of human health and the environment consistent with the use of the property pursuant to RCNY§ 43-1407(f).

1.1 Site Location and Current Usage

The Site is located at 371 9th Ave in the Midtown West section in Manhattan, New York and is identified as Block 729 and Lot 60 on the New York City Tax Map. Figure 1 shows the Site location. The Site is 26,500-square feet and is bounded by West 33rd St to the north, the newly constructed platform covering rail road tracks to the south, office building 450 West 33rd St to the west, and 9th Avenue to the east. A map of the site boundary is shown in Figure 1. Currently, the Site is used for staging of construction equipment and contains a partial asphalt covered parking lot.

1.2 Proposed Redevelopment Plan

The proposed future use of the Site will consist of full build-out of the Site to construct a new 69-story commercial tower totaling approximately 2,000,000 gross square feet. The primary use is commercial office space with first floor commercial retail space. The building will have two (2) basement levels occupied by stormwater tanks, irrigation pumps, maintenance and storage rooms, elevator banks and a service corridor. Layout of the proposed site development is presented in Figure 1 and Appendix A. The current zoning designation is C6-4 “Commercial District” in a Specialty District identified as Hudson Yards Rezoning. The proposed use is consistent with existing zoning for the property.

The proposed building will occupy an approximately 26,500 square foot footprint. The foundation excavation is anticipated to extend approximately 22 feet below street grade into bedrock to accommodate cellar space for the new buildings mechanical equipment. Based on

available geotechnical and environmental data the water table is expected to be located within bedrock from approximately 27 to 60 feet below street grade. Layout of the proposed site development is presented in Figure 1 and Appendix A.

1.3 Description of Surrounding Property

The Site is bounded to the north by 33rd Street followed by a mid-rise commercial office buildings and the Saint Michaels Church and School; to the east by Ninth Avenue followed by the United States Post Office; to the west by mid-rise commercial office buildings and to the south by the newly constructed platform spanning the railroad lines followed by 32nd Street.

Figure 1 shows the surrounding land usage.

2.0 SITE HISTORY

2.1 Past Uses and Ownership

According to available historic Sanborn Fire Insurance Maps the historic use of the Site includes development since at least 1911 with residential structures, operation as a gasoline filling station in 1950, and conversion to a parking lot in 1976. The Site is currently owned by 9th and 33rd Associates who purchased the property in 1986.

2.2 Previous Investigations

2.2.1 Phase I ESA Summary

In 2007, ATC Associates Inc. conducted a Phase I Environmental Site Assessment of the Site. The ATC "Phase I Environmental Site Assessment," dated September 10, 2007, reports the following recognized environmental conditions in connection with the Site:

- The classification of the Site with an E-designation for Hazardous Materials, Noise and Air;
- Prior use of the Site a filling station, auto repair shop, mechanical shops and buildings with buried petroleum tanks; and
- Potential presence of petroleum related contamination, metals and polychlorinated biphenyls (PCBs) contamination at the Site based on a review of a Site Investigation Report prepared by Hazardous Waste Engineering Consultants (HWE) dated April 9, 1991.

There are no other recognized environmental conditions identified in the report. The Phase I ESA is included in Appendix B.

In 2015, Cardno ATC conducted a Phase I Environmental Site Assessment of the Site. The ATC "Phase I Environmental Site Assessment," dated January 12, 2015, reports the following recognized environmental conditions in connection with the Site:

- The classification of the Site with an E-designation for Hazardous Materials, Noise and Air;
- Use of portions of Lot 60 (not included in the footprint of the Northeast Tower) as a train yard since at least 1911.

No other recognized environmental conditions were identified in the report. The Phase I ESA Report is included in Appendix B.

2.2.2 Prior Phase II ESI Summary

In 2008, ATC Associates Inc. conducted a Phase II Environmental Site Investigation of the Site. The Phase II ESI consisted of the performance of a geophysical survey, installation of six (6) soil borings, and collection of 13 soil samples for laboratory analysis. The results of the Phase II ESI indicate the following:

- Bedrock was encountered from 7 to 24 feet below street level.
- Historic fill was encountered at the Site from 0 to 10 feet below street level.
- The one SVOC [benzo(a)pyrene], three metals (arsenic, barium and lead) were detected at concentration above the Commercial Use Soil Cleanup Objectives (SCOs).
- No VOCs, PCBs or Pesticides were detected at concentrations above the Commercial Use SCOs.
- TCLP Lead was detected in one samples [SB-03(5-10')] at a concentration of 6.33 mg/L above the USEPA Maximum Concentration of Contaminants for Toxicity Characteristic of 5.0 mg/L.

The laboratory analytical data from the Phase II ESI is summarized in the attached Tables 1 to 6. The Phase II ESI is included as Appendix B.

2.3 Site Inspection

The Site inspection was performed on January 30th by WCD representatives TJ Motley and Wes Lindemuth. No additional areas of concern were identified during the site inspection.

2.4 Areas of Concern

Based on a review of the prior reports available for the Site and the performance of the Site inspection the following areas of concern were identified associated with the Site.

1. The prior use of the Site as a filling station, train yard, auto repair shop, mechanical shop and building with buried underground storage tanks.

2. The presence of Historic Fill at the Site from 0 to 10 feet below street level.

3. The detection of one SVOC [benzo(a)pyrene], three metals (arsenic, barium and lead) at concentrations above the Commercial Use Soil Cleanup Objectives (SCOs).

4. The detection of Toxicity Characteristic Leachate Procedure (TCLP) lead in one samples [SB-03(5-10’)] at a concentration of 6.33 mg/L above the USEPA Maximum Concentration of Contaminants for Toxicity Characteristic of 5.0 mg/L.

3.0 PROJECT MANAGEMENT

3.1 Project Organization

The Qualified Environmental Profession (QEP) responsible for preparation of this RIR is Wes Lindemuth.

The Site developer is Brookfield Office Properties.

3.2 Health and Safety

All work described in this RIR was performed in full compliance with applicable laws and regulations, including Site and OSHA worker safety requirements and HAZWOPER requirements.

3.3 Materials Management

All material encountered during the RI was managed in accordance with applicable laws and regulations. Soil cuttings generated during the installation of the soil borings was used to backfill the locations.

4.0 REMEDIAL INVESTIGATION ACTIVITIES

The Remedial Investigation activities were performed from January 29 to 30th and consisted of the following scope of work:

1. Conducted a Site inspection to identify AOCs and physical obstructions (i.e. structures, buildings, etc.);
2. Performance of a geophysical survey to clear proposed boring locations of the presence of underground utilities and subsurface structures and identify geophysical anomalies indicative of USTs;
3. Installed seven (7) soil borings across the entire project Site. No soil samples were collected for chemical analysis;
4. Groundwater was not encountered in any of the soil borings installed at the Site;
5. Installed seven (7) soil vapor probes across the entire project Site and collected seven (7) soil vapor samples for chemical analysis.

4.1 Geophysical Investigation

A Geophysical Survey was performed across the project site by Nova Geophysical Inc. on January 29th, 2015 under subcontract and supervision of WCD. NOVA performed a survey consisting of Ground Penetrating Radar (GPR) and Electromagnetic (EM) surveys for the purpose of identifying anomalies, utilities, and other substructures, and to clear and mark proposed environmental boring areas. The equipment selected for this investigation was a Noggin's 250 MHz GPR shielded antenna and Ditch-witch Electro-magnetometer with multi-frequency/utility locator. The Geophysical Survey Report can be found in Appendix C.

4.2 Borings and Monitoring Wells

Drilling and Soil Logging

Subsurface soil vapor sampling was conduction on January 30, 2015. Aquifer Drilling and Testing (ADT) was retained as a subcontractor by WCD for drilling services. A Track Mounted Geoprobe 6620DT was used to install soil borings using 5-foot long 2-inch diameter macro-core samplers. Soil borings were installed to refusal at bedrock.

Borings were screened with a MiniRAE 3000 hand-held VOC meter and inspected for indications of contamination (e.g., staining, odors, etc). Geologic descriptions of the soil and field screening results were recorded in field logs. Based on field logs and PID readings, no apparent impacted soils were identified. The soil boring logs are presented in Appendix D.

Soil vapor samples were collected from the 2 foot interval directly above refusal at bedrock at all seven (7) sampling locations. The samples were collected over a 2-hour duration with 2.7 Liter SUMMA canisters provided by Alpha Analytical Laboratory. The canisters were properly labeled and delivered to Alpha Analytical, under strict chain of custody procedures. Alpha Analytical is an ELAP-certified laboratory approved by NYSDOH. Each sample was analyzed for VOCs by using USEPA Method TO-15. Upon completion each soil boring was backfilled with soil cuttings and (if necessary) an upper bentonite plug.

Boring logs were prepared by WCD Group and are attached in Appendix D. A map showing the location of soil borings and soil vapor samples is shown in Figure 2.

Groundwater Monitoring Well Construction

Installation of groundwater wells was attempted, but groundwater was not encountered in any of the soil borings installed and no monitoring wells were installed during this investigation.

Survey

Soil vapor sampling locations were safely marked out by Nova Geophysical Survey during the geophysical investigation. The soil boring/soil vapor locations were recorded by WCD using distances from fixed site benchmarks, such as curb lines and truck entrance gates that will remain in place for the duration of the project.

Water Level Measurement

Groundwater was not encountered in any of the seven (7) boring locations prior to refusal at bedrock. Based on available information groundwater is expected to be encountered at a depth between 27 to 60 feet below street level.

4.3 Sample Collection and Chemical Analysis

Sampling performed as part of the field investigation was conducted for all Areas of Concern and also considered other means for bias of sampling based on professional judgment, area history, discolored soil, stressed vegetation, drainage patterns, field instrument measurements,

odor, or other field indicators. All media including soil, groundwater and soil vapor have been sampled and evaluated in the RIR. Discrete (grab) samples have been used for final delineation of the nature and extent of contamination and to determine the impact of contaminants on public health and the environment. The sampling performed and presented in this RIR provides sufficient basis for evaluation of remedial action alternatives, establishment of a qualitative human health exposure assessment, and selection of a final remedy.

Soil Sampling

No soil samples were collected for chemical analysis during this RI. The prior Phase II ESI performed by ATC Associates Inc. in 2008 consisted of the installation of six (6) soil borings and collection of 13 soil samples for laboratory analysis. The results of the Phase II ESI indicate the following.

- Bedrock was encountered from 7 to 24 feet below street level.
- Historic fill was encountered at the Site from 0 to 10 feet below street level.
- The one SVOC [benzo(a)pyrene], three metals (arsenic, barium and lead) were detected at concentration above the Commercial Use Soil Cleanup Objectives (SCOs).
- No VOCs, PCBs or Pesticides were detected at concentrations above the Commercial Use SCOs.
- TCLP Lead was detected in one samples [SB-03(5-10')] at a concentration of 6.33 mg/L above the USEPA Maximum Concentration of Contaminants for Toxicity Characteristic of 5.0 mg/L.

Groundwater Sampling

Groundwater was not encountered during the performance of the RI. No groundwater samples were collected.

Soil Vapor Sampling

A total of seven (7) temporary soil vapor probes were installed and seven (7) soil vapor samples were collected for chemical analysis during this RI. Soil vapor sampling locations are shown in Figure 2. Soil vapor sample collection data is reported in Table 1. Methodologies used for soil vapor assessment conform to the *NYS DOH Final Guidance on Soil Vapor Intrusion, October 2006.*

The soil vapor samples were collected using a direct-drive system (i.e., Geoprobe). Soil vapor samples WCD-SV-1, WCD-SV-5, WCD-SV-6, and WCD-SV-7 were collected at approximately 11 feet bgs. Sample WCD-SV-2 was collected at approximately 3 feet bgs. Sample WCD-SV-3 was collected at approximately 6 feet, bgs, and WCD-SV-4 was collected at approximately 7 feet bgs. Each soil vapor sample was collected by installing a stainless steel vapor probe connected to teflon tubing and sealing the annular space with hydrated bentonite.

The adequacy of each seal was tested in accordance with the NYSDOH-approved method for vapor sampling. The adequacy of each seal was tested by using a 5-gallon bucket placed over the borehole. Helium tracer gas was then pumped into the bucket. The above grade end of the tubing, which is the sample collection point, was then attached to a helium gas detector. The adequacy of the seal was verified by direct helium readings of less than 10 percent. The temporary soil vapor probe was then purged using a PID to evacuate three well volumes of soil vapor. A maximum PID reading of 0.5 ppm was measured in the soil vapor sample WCD-SV-5. The soil vapor samples were collected in laboratory-supplied individually certified-clean 2.7-liter SUMMA canisters for an approximately 2-hour sampling period. Upon completion, the temporary soil vapor sampling point was removed and the sample location was backfilled to near grade surface with the drill cuttings and then the ground surface was restored to its original condition.

The soil vapor samples were analyzed for VOCs by USEPA Method TO-15. The canisters were properly labeled and transported via courier to Alpha Analytical Laboratories, Inc. (Alpha) of Mansfield, MA utilizing standard chain-of-custody procedures. Alpha is a NYSDOH ELAP-certified analytical laboratory. A summary of the soil vapor analytical results is provided in Table 1 and a copy of the analytical laboratory results is attached in Appendix E.

Chemical Analysis

Chemical analytical work presented in this RIR has been performed in the following manner:

Factor	Description
Quality Assurance Officer	The chemical analytical quality assurance is directed by Wes Lindemuth.
Chemical Analytical	Chemical analytical laboratory(s) used in the RI is NYS ELAP

Laboratory	certified and were Alpha Analytical Laboratories, Inc.
Chemical Analytical Methods	Soil analytical methods: • TAL Metals by EPA Method 6010C (rev. 2007); • VOCs by EPA Method 8260C (rev. 2006); • SVOCs by EPA Method 8270D (rev. 2007); • Pesticides by EPA Method 8081B (rev. 2000); • PCBs by EPA Method 8082A (rev. 2000); Groundwater analytical methods: • TAL Metals by EPA Method 6010C (rev. 2007); • VOCs by EPA Method 8260C (rev. 2006); • SVOCs by EPA Method 8270D (rev. 2007); • Pesticides by EPA Method 8081B (rev. 2000); • PCBs by EPA Method 8082A (rev. 2000); Soil vapor analytical methods: • VOCs by TO-15 VOC parameters.

Results of Chemical Analyses

Laboratory data for soil vapor are summarized in Table 1, respectively. Laboratory data deliverables for all samples evaluated in this RIR are provided in digital form in Appendix E.

5.0 ENVIRONMENTAL EVALUATION

5.1 Geological and Hydrogeological Conditions

A description of the geologic and hydrogeological conditions at the Site are presented below.

Stratigraphy

During the remedial investigation fill material consisting of red/brown sand, silts with fine gravel, brick, asphalt, concrete, and ash was encountered at the Site to a maximum depth of 6 feet bgs. The fill material is underlain by native material consisting of sand and silts followed by bedrock. The maximum sample depth during the remedial investigation was 13 feet bgs. Bedrock was encountered in soil borings ranging from 4 to 13 feet bgs.

Hydrogeology

Based on available geotechnical and environmental data the water table is expected to be located within bedrock from approximately 27 to 60 feet below street grade. Installation of groundwater wells was attempted, but groundwater was not encountered during the performance of the RI. No groundwater samples were collected.

5.2 Soil Chemistry

No soil samples were collected for chemical analysis during this RI. The prior Phase II ESI performed by ATC Associates Inc. in 2008 consisted of the installation of six (6) soil borings and collection of 13 soil samples for laboratory analysis. The results of the Phase II ESI indicate the following.

- Bedrock was encountered from 7 to 24 feet below street level.
- Historic fill was encountered at the Site from 0 to 10 feet below street level.
- The one SVOC [benzo(a)pyrene], three metals (arsenic, barium and lead) were detected at concentration above the Commercial Use Soil Cleanup Objectives (SCOs).
- No VOCs, PCBs or Pesticides were detected at concentrations above the Commercial Use SCOs.
- TCLP Lead was detected in one samples [SB-03(5-10')] at a concentration of 6.33 mg/L above the USEPA Maximum Concentration of Contaminants for Toxicity Characteristic of 5.0 mg/L.

Data collected during the prior Phase II ESI is sufficient to delineate the vertical and horizontal distribution of contaminants in soil/fill at the Site. A summary table of data for chemical analyses performed on soil samples is included in Table 1 to 6.

5.3 Groundwater Chemistry

Based on available geotechnical and environmental data the water table is expected to be located within bedrock from approximately 27 to 60 feet below street grade. Groundwater was not encountered during the performance of the RI. No groundwater samples were collected.

If groundwater is encountered during further excavation activities at the Site a sample will be collected and submitted for laboratory analysis.

5.4 Soil Vapor Chemistry

A review of the soil vapor sample analytical results indicate that several petroleum- and solvent-related VOCs analyzed utilizing USEPA Method TO-15 were detected in the soil vapor samples. A summary of the analytical results for VOCs in soil vapor is summarized in Table 7. The complete analytical data report is presented in Attachment D. A summary of the detected compounds at a concentration greater than the AGV is provided below:

The NYSDOH has established AGVs for three (3) of the VOCs analyzed (methylene chloride, tetrachloroethene [PCE], and trichloroethene [TCE]). PCE was detected in two of seven samples at concentrations of 147 µg/m^3 and 35.7 µg/m^3 which is above the corresponding AGV of 30 µg/m3. Methylene chloride was not detected above the corresponding AGV of 60 µg/m3. TCE was detected in four (4) of seven (7) soil vapor samples at concentrations of 19.8 µg/m^3, 40.2 µg/m^3, 95.7 µg/m^3 and 109 µg/m^3 above the corresponding AGV of 5 µg/m3.

Soil vapor sampling results for carbon tetrachloride, TCE and vinyl chloride were compared to Matrix 1 of the NYSDOH Vapor Intrusion Guidance Document. Carbon tetrachloride and vinyl chloride were not detected at concentrations above 5 µg/m3 in the soil vapor samples. TCE was detected in four (4) of seven (7) soil vapor samples at concentrations of 19.8 µg/m^3, 40.2 µg/m^3, 95.7 µg/m^3 and 109 µg/m^3 . Based on Matrix 1, the recommended action for carbon tetrachloride, TCE and vinyl chloride at concentrations from less than 5 to 250 µg/m3 is no further action or to take reasonable and practical actions to identify source(s) and reduce

exposures, monitoring or mitigations, depending upon corresponding indoor air sample results (note, indoor air samples were not collected during the remedial investigation).

Soil vapor sampling results for 1,1-dichloroethene, cis-1,2-dichloroethene, PCE, and 1,1,1-trichloroethane (1,1,1-TCA) were compared to Matrix 2 of the NYSDOH Vapor Intrusion Guidance Document. 1,1-dichloroethene, cis-1,2-dichloroethene and 1,1,1-TCA were not detected at concentrations above 100 µg/m3 in the soil vapor samples. PCE was detected in two of seven samples at concentrations of 147 $\mu g/m^3$ and 35.7 $\mu g/m^3$. Based on Matrix 2, the recommended action for PCE concentrations greater than 100 and less than 1,000 µg/m3 is monitoring or mitigation, depending upon corresponding indoor air sample results (note, indoor air samples were not collected during the remedial investigation).

Data collected during the RI is sufficient to delineate the distribution of contaminants in soil vapor at the Site. A summary table of data for chemical analyses performed on soil vapor samples is included in Table 7.

5.5 Prior Activity

Based on an evaluation of the data and information from the RIR, disposal of significant amounts of hazardous waste is not suspected at this site.

5.6 Impediments to Remedial Action

There are no known impediments to remedial action at this property.

Site-Specific Standards, Criteria and Guidance

- 6 NYCRR Part 371 - Identification and Listing of Hazardous Wastes
- 6 NYCRR Part 375 - Inactive Hazardous Waste Disposal Sites
- 6 NYCRR Parts 700-706 - Water Quality Standards (June 1998)
- STARS #1 - Petroleum-Contaminated Soil Guidance Policy
- TOGS 1.1.1 - Ambient Water Quality Standards & Guidance Values and Groundwater Effluent Limitations
- Fish and Wildlife Impact Analysis for Inactive Hazardous Waste Sites (October 1994)
- Technical Guidance for Screening Contaminated Sediments (January 1999)
- NYSDOH Indoor Air Sampling & Analysis Guidance (August 8, 2001 or subsequent update)
- NYSDOH Guidance for Evaluating Soil Vapor Intrusion in the State of New York (draft October 2004 or subsequent final draft)
- DER Interim Strategy for Groundwater Remediation at Contaminated Sites in New York State
- 6 NYCRR Part 612 - Registration of Petroleum Storage Facilities (February 1992)
- 6 NYCRR Part 613 - Handling and Storage of Petroleum (February 1992)
- 6 NYCRR Part 614 - Standards for New and Substantially Modified Petroleum Storage Tanks (February 1992)
- 40 CFR Part 280 - Technical Standards and Corrective Action Requirements for Owners and Operators of Underground Storage Tanks

FIGURES

Notes:

Map Source NYC Speed

- Site Boundary

North

WCD GROUP
For pivotal matters.™

WCD Group LLC
1350 Broadway, Suite 1904
New York, NY 10018
P: 212.631.9000
F: 212.631.8066

Client:
Brookfield Office Properties
250 Vesey Street, 15th Street
New York, NY 10281

Project Location:

371 9th Avenue
New York, NY 10001
Block 729, Lot 60

Project No.:
14-7469

Date:
February 17, 2015

Title:
Site Location Map

FIGURE 1

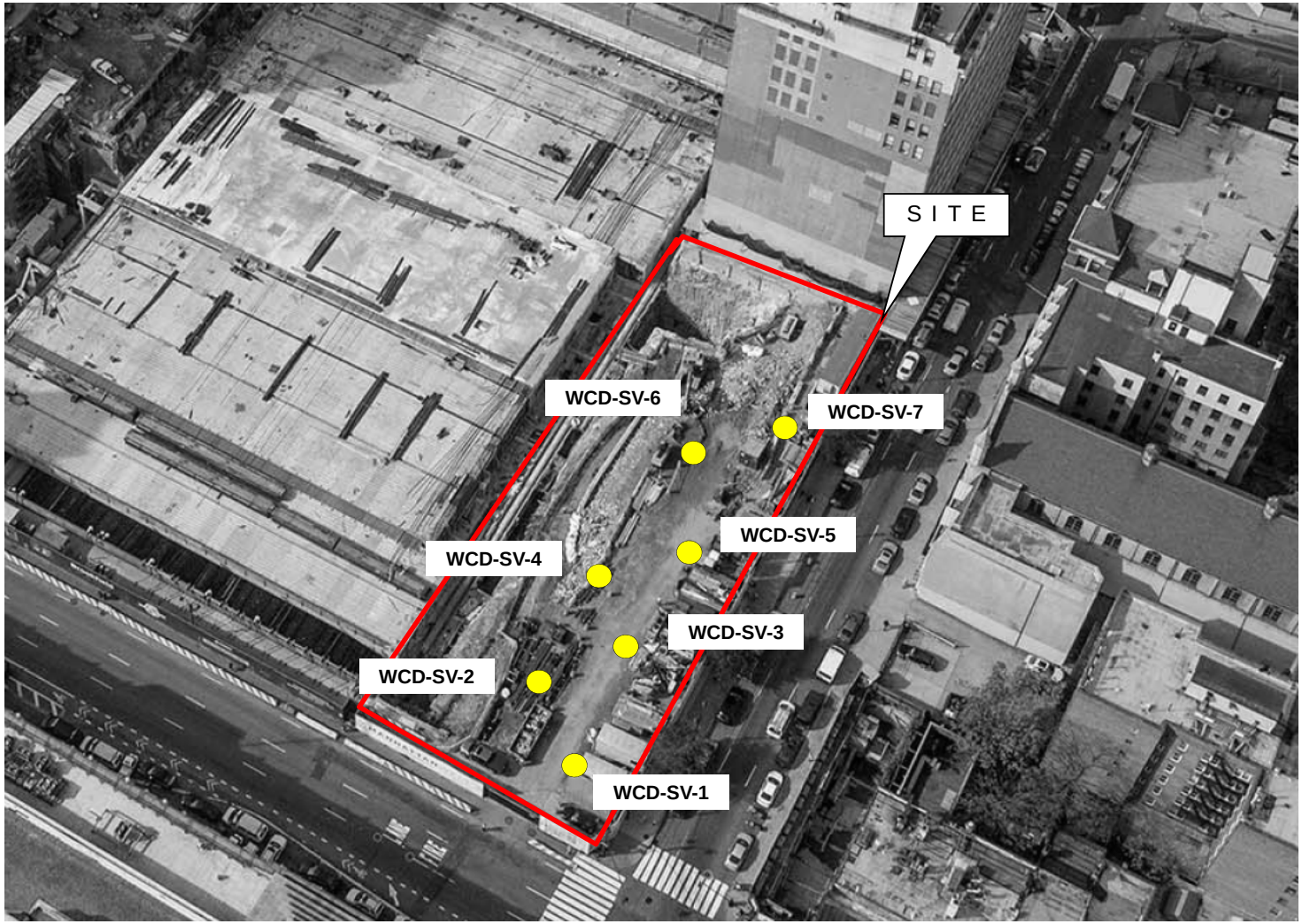

North

Notes:

- Soil vapor sample locations and identification number.

- Site Boundary

WCD GROUP
For pivotal matters.™

WCD Group LLC
1350 Broadway, Suite 1904
New York, NY 10018
P: 212.631.9000
F: 212.631.8066

Client:
Brookfield Office Properties
250 Vesey Street, 15th Street
New York, NY 10281

Project Location:
371 9th Avenue
New York, NY 10001
Block 729, Lot 60

Project No.:
14-7469

Date:
January 30, 2015

Title:
Soil Vapor Sample Location Plan

FIGURE 2

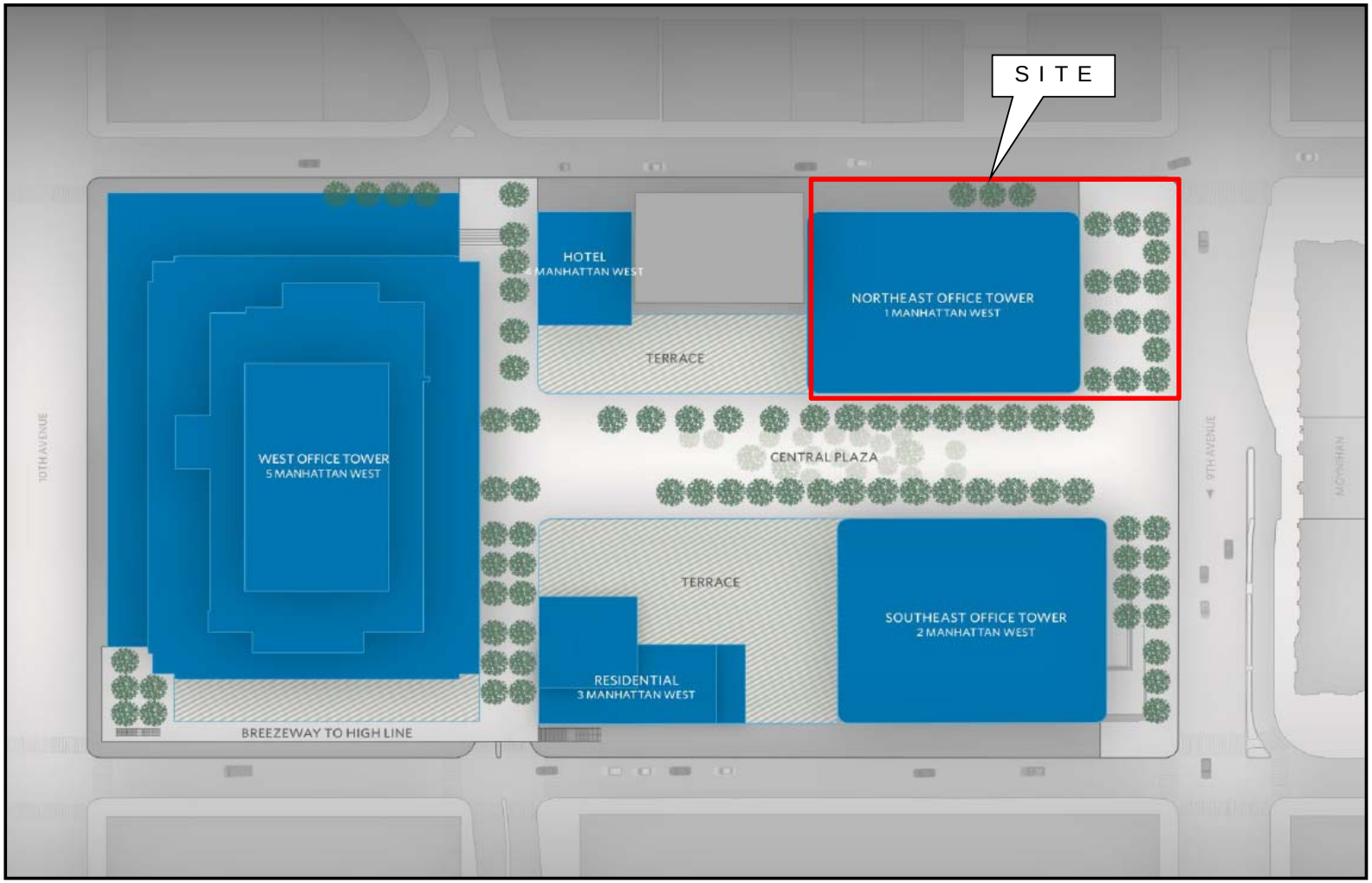

North

Notes:

Map Source Brookfield Office Properties

- Site Boundary

WCD GROUP
For pivotal matters.™

WCD Group LLC
1350 Broadway, Suite 1904
New York, NY 10018
P: 212.631.9000
F: 212.631.8066

Client:
Brookfield Office Properties
250 Vesey Street, 15th Street
New York, NY 10281

Project Location:
371 9th Avenue
New York, NY 10001
Block 729, Lot 60

Project No.:
14-7469

Date:
February 17, 2015

Title:
Proposed Redevelopment Plans

FIGURE 3

TABLES

TABLE 1
SUMMARY OF TCL VOCS IN SOIL
WCD CONSULTANTS
9th AVENUE TRAIN YARD
NEW YORK, NY

Location ID	Unrestricted Use SCO	Commercial Use SCO	9th Avenue Train Yard	9th Avenue Train Yard	9th Avenue Train Yard	9th Avenue Train Yard	9th Avenue Train Yard	9th Avenue Train Yard	9th Avenue Train Yard	9th Avenue Train Yard	9th Avenue Train Yard	9th Avenue Train Yard	9th Avenue Train Yard	9th Avenue Train Yard	9th Avenue Train Yard
			Parking Lot 1												
Sample ID			SB-01 (0-2')	SB-01 (5-10')	SB-02 (0-2')	SB-02 (5-10')	SB-02 (10-12')	SB-03 (0-2')	SB-03 (5-10')	SB-04 (0-2')	SB-04 (5-10')	SB-05 (0-2')	SB-05 (5-10')	SB-06 (0-2')	SB-06 (5-10')
Lab Sample ID			001	002	003	004	013	005	006	007	008	009	010	011	012
Sample Date			3/12/2008	3/12/2008	3/12/2008	3/12/2008	3/12/2008	3/12/2008	3/12/2008	3/12/2008	3/12/2008	3/12/2008	3/12/2008	3/12/2008	3/12/2008
Sample Depth			1'	6'	1'	7'	11'	1'	7'	1'	7'	1'	7'	1'	7'
Matrix	mg/kg	mg/kg	soil	soil	soil	soil	soil	soil	soil	soil	soil	soil	soil	soil	soil
Unit			mg/kg	mg/kg	mg/kg	mg/kg	mg/kg	mg/kg	mg/kg	mg/kg	mg/kg	mg/kg	mg/kg	mg/kg	mg/kg
VOCs															
1,1,1-Trichloroethane	0.68	500	ND	ND	ND	ND	ND	ND	ND	ND	ND	ND	ND	ND	ND
1,1,2,2-Tetrachloroethane	NC	NC	ND	ND	ND	ND	ND	ND	ND	ND	ND	ND	ND	ND	ND
1,1,2-Trichloroethane	NC	NC	ND	ND	ND	ND	ND	ND	ND	ND	ND	ND	ND	ND	ND
1,1-Dichloroethane	0.27	240	ND	ND	ND	ND	ND	ND	ND	ND	ND	ND	ND	ND	ND
1,1-Dichloroethene	0.33	500	ND	ND	ND	ND	ND	ND	ND	ND	ND	ND	ND	ND	ND
1,2-Dichloroethane	0.02	30	ND	ND	ND	ND	ND	ND	ND	ND	ND	ND	ND	ND	ND
1,2-Dichloropropane	NC	NC	ND	ND	ND	ND	ND	ND	ND	ND	ND	ND	ND	ND	ND
2-Butanone (MEK)	0.12	500	ND	ND	ND	ND	ND	ND	ND	ND	ND	ND	ND	ND	ND
2-Hexanone	NC	NC	ND	ND	ND	ND	ND	ND	ND	ND	ND	ND	ND	ND	ND
4-Methyl-2-Pentanone(MIBK)	NC	NC	ND	ND	ND	ND	ND	ND	ND	ND	ND	ND	ND	ND	ND
Acetone	0.05	500	ND	ND	ND	ND	ND	ND	ND	ND	ND	ND	ND	ND	ND
Benzene	0.06	44	ND	ND	ND	ND	ND	ND	ND	ND	ND	ND	ND	ND	ND
Bromodichloromethane	NC	NC	ND	ND	ND	ND	ND	ND	ND	ND	ND	ND	ND	ND	ND
Bromoform	NC	NC	ND	ND	ND	ND	ND	ND	ND	ND	ND	ND	ND	ND	ND
Bromomethane	NC	NC	ND	ND	ND	ND	ND	ND	ND	ND	ND	ND	ND	ND	ND
Carbon Disulfide	NC	NC	ND	ND	ND	ND	ND	ND	ND	ND	ND	ND	ND	ND	ND
Carbon Tetrachloride	0.76	22	ND	ND	ND	ND	ND	ND	ND	ND	ND	ND	ND	ND	ND
Chlorobenzene	1.1	500	ND	ND	ND	ND	ND	ND	ND	ND	ND	ND	ND	ND	ND
Chloroethane	NC	NC	ND	ND	ND	ND	ND	ND	ND	ND	ND	ND	ND	ND	ND
Chloroform	0.37	350	ND	ND	ND	ND	ND	ND	ND	ND	ND	ND	ND	ND	ND
Chloromethane	NC	NC	ND	ND	ND	ND	ND	ND	ND	ND	ND	ND	ND	ND	ND
cis-1,2-Dichloroethene	0.25	500	ND	ND	ND	ND	ND	ND	ND	ND	ND	ND	ND	ND	ND
cis-1,3-Dichloropropene	NC	NC	ND	ND	ND	ND	ND	ND	ND	ND	ND	ND	ND	ND	ND
Dibromochloromethane	NC	NC	ND	ND	ND	ND	ND	ND	ND	ND	ND	ND	ND	ND	ND
Ethylbenzene	1	390	ND	ND	ND	ND	ND	ND	ND	ND	ND	ND	ND	ND	ND
Methylene Chloride	0.05	500	ND	ND	ND	ND	ND	ND	ND	ND	ND	ND	ND	ND	ND
Methyl-tert butyl ether (MTBE)	0.93	500	ND	ND	ND	ND	ND	ND	ND	ND	ND	ND	ND	ND	ND
Styrene	NC	NC	ND	ND	ND	ND	ND	ND	ND	ND	ND	ND	ND	ND	ND
Tetrachloroethene	1.3	150	ND	ND	ND	ND	ND	ND	ND	ND	ND	ND	ND	ND	ND
Toluene	0.7	500	ND	ND	ND	ND	ND	ND	ND	ND	ND	ND	ND	ND	ND
trans-1,2-Dichloroethene	NC	NC	ND	ND	ND	ND	ND	ND	ND	ND	ND	ND	ND	ND	ND
trans-1,3-Dichloropropene	NC	NC	ND	ND	ND	ND	ND	ND	ND	ND	ND	ND	ND	ND	ND
Trichloroethene	0.47	200	ND	ND	ND	ND	ND	ND	ND	ND	ND	ND	ND	ND	ND
Vinyl Chloride	0.02	13	ND	ND	ND	ND	ND	ND	ND	ND	ND	ND	ND	ND	ND
M & P Xylene	0.26	500	ND	ND	ND	ND	ND	ND	ND	ND	ND	ND	ND	ND	ND
O-Xylene	0.26	500	ND	ND	ND	ND	ND	ND	ND	ND	ND	ND	ND	ND	ND

NOTE:
mg/kg - milligram per kilogram
ND - Analyte not detected at method detection level

TABLE 2
SUMMARY OF TCL SVOCS IN SOIL
WCD CONSULTANTS
9TH AVENUE TRAIN YARD
NEW YORK, NY

Location ID	Unrestricted Use SCO	Commercial Use SCO	9th Avenue Train Yard	9th Avenue Train Yard	9th Avenue Train Yard	9th Avenue Train Yard	9th Avenue Train Yard	9th Avenue Train Yard	9th Avenue Train Yard	9th Avenue Train Yard	9th Avenue Train Yard	9th Avenue Train Yard	9th Avenue Train Yard	9th Avenue Train Yard	9th Avenue Train Yard
			Parking Lot 1												
Sample ID			SB-01 (0-2')	SB-01 (5-10')	SB-02 (0-2')	SB-02 (5-10')	SB-02 (10-12')	SB-03 (0-2')	SB-03 (5-10')	SB-04 (0-2')	SB-04 (5-10')	SB-05 (0-2')	SB-05 (5-10')	SB-06 (0-2')	SB-06 (5-10')
Lab Sample ID			001	002	003	004	013	005	006	007	008	009	010	011	012
Sample Date			3/12/2008	3/12/2008	3/12/2008	3/12/2008	3/12/2008	3/12/2008	3/12/2008	3/12/2008	3/12/2008	3/12/2008	3/12/2008	3/12/2008	3/12/2008
Sample Interval (ft)			0-2'	5-10'	0-2'	5-10'	10-12'	0-2'	5-10'	0-2'	5-10'	0-2'	5-10'	0-2'	5-10'
Matrix			soil	soil	soil	soil	soil	soil	soil	soil	soil	soil	soil	soil	soil
Unit	mg/kg	mg/kg	mg/kg	mg/kg	mg/kg	mg/kg	mg/kg	mg/kg	mg/kg	mg/kg	mg/kg	mg/kg	mg/kg	mg/kg	mg/kg
SVOCs															
1,2,4-Trichlorobenzene	NC	NC	ND	ND	ND	ND	ND	ND	ND	ND	ND	ND	ND	ND	ND
1,2-Dichlorobenzene	1.1	500	ND	ND	ND	ND	ND	ND	ND	ND	ND	ND	ND	ND	ND
1,3-Dichlorobenzene	2.4	280	ND	ND	ND	ND	ND	ND	ND	ND	ND	ND	ND	ND	ND
1,4-Dichlorobenzene	1.8	130	ND	ND	ND	ND	ND	ND	ND	ND	ND	ND	ND	ND	ND
2,4,5-Trichlorophenol	NC	NC	ND	ND	ND	ND	ND	ND	ND	ND	ND	ND	ND	ND	ND
2,4,6-Trichlorophenol	NC	NC	ND	ND	ND	ND	ND	ND	ND	ND	ND	ND	ND	ND	ND
2,4-Dichlorophenol	NC	NC	ND	ND	ND	ND	ND	ND	ND	ND	ND	ND	ND	ND	ND
2,4-Dimethylphenol	NC	NC	ND	ND	ND	ND	ND	ND	ND	ND	ND	ND	ND	ND	ND
2,4-Dinitrophenol	NC	NC	ND	ND	ND	ND	ND	ND	ND	ND	ND	ND	ND	ND	ND
2,4-Dinitrotoluene	NC	NC	ND	ND	ND	ND	ND	ND	ND	ND	ND	ND	ND	ND	ND
2,6-Dinitrotoluene	NC	NC	ND	ND	ND	ND	ND	ND	ND	ND	ND	ND	ND	ND	ND
2-Chloronaphthalene	NC	NC	ND	ND	ND	ND	ND	ND	ND	ND	ND	ND	ND	ND	ND
2-Chlorophenol	NC	NC	ND	ND	ND	ND	ND	ND	ND	ND	ND	ND	ND	ND	ND
2-Methylnaphthalene	NC	NC	ND	ND	ND	ND	ND	ND	ND	ND	ND	ND	ND	ND	ND
2-Methylphenol	0.33	500	ND	ND	ND	ND	ND	ND	ND	ND	ND	ND	ND	ND	ND
2-Nitroaniline	NC	NC	ND	ND	ND	ND	ND	ND	ND	ND	ND	ND	ND	ND	ND
2-Nitrophenol	NC	NC	ND	ND	ND	ND	ND	ND	ND	ND	ND	ND	ND	ND	ND
3,3'-Dichlorobenzidine	NC	NC	ND	ND	ND	ND	ND	ND	ND	ND	ND	ND	ND	ND	ND
3-Nitroaniline	NC	NC	ND	ND	ND	ND	ND	ND	ND	ND	ND	ND	ND	ND	ND
2-Methyl-4-6-dinitrophenol	NC	NC	ND	ND	ND	ND	ND	ND	ND	ND	ND	ND	ND	ND	ND
4-Bromophenyl Phenyl Ether	NC	NC	ND	ND	ND	ND	ND	ND	ND	ND	ND	ND	ND	ND	ND
4-Chloro-3-Methylphenol	NC	NC	ND	ND	ND	ND	ND	ND	ND	ND	ND	ND	ND	ND	ND
4-Chlorophenyl Phenyl Ether	NC	NC	ND	ND	ND	ND	ND	ND	ND	ND	ND	ND	ND	ND	ND
4-Nitroanaline	NC	NC	ND	ND	ND	ND	ND	ND	ND	ND	ND	ND	ND	ND	ND
4-Nitrophenol	NC	NC	ND	ND	ND	ND	ND	ND	ND	ND	ND	ND	ND	ND	ND
Acenaphthene	20	500	ND	ND	ND	ND	ND	ND	ND	ND	ND	ND	ND	ND	ND
Acenaphthylene	100	500	ND	ND	ND	ND	ND	ND	ND	ND	ND	ND	ND	ND	ND
Anthracene	100	500	ND	ND	ND	ND	ND	ND	ND	ND	ND	ND	ND	ND	ND
benzo(a)Anthracene	1	5.6	0.4	ND	ND	ND	ND	ND	**2**	**1.8**	ND	ND	0.65	0.89	0.9
benzo(a)Pyrene	1	1	0.41	ND	ND	ND	ND	ND	**1.6**	**1.7**	ND	ND	0.59	1	1
benzo(b)Fluoranthene	1	5.6	0.43	ND	ND	ND	ND	ND	**1.5**	**1.6**	ND	ND	0.56	0.92	**1.2**
benzo(g,h,i)Perylene	100	500	ND	ND	ND	ND	ND	ND	0.82	1.3	ND	ND	ND	1.3	ND
benzo(k)Fluoranthene	0.8	56	0.43	ND	ND	ND	ND	ND	**1.8**	**1.6**	ND	ND	0.53	**0.9**	**1.1**
bis(2-Chloroethoxy)Methane	NC	NC	ND	ND	ND	ND	ND	ND	ND	ND	ND	ND	ND	ND	ND
bis(2-Chloroethyl)Ether	NC	NC	ND	ND	ND	ND	ND	ND	ND	ND	ND	ND	ND	ND	ND
2,2'-oxybis (1-Chloropropane)	NC	NC	ND	ND	ND	ND	ND	ND	ND	ND	ND	ND	ND	ND	ND
bis(2-Ethylhexyl)Phthalate	NC	NC	ND	ND	ND	ND	ND	ND	ND	ND	ND	ND	ND	ND	0.82
Butyl Benzyl Phthalate	NC	NC	ND	ND	ND	ND	ND	ND	ND	ND	ND	ND	ND	ND	ND
3,4-Methyl Phenol	0.33	500	ND	ND	ND	ND	ND	ND	ND	ND	ND	ND	ND	ND	ND
Chrysene	1	56	0.53	ND	ND	ND	ND	ND	**1.8**	**1.8**	ND	0.35	0.68	**1.1**	**1.3**
dibenz(a,h)Anthracene	0.33	0.56	ND	ND	ND	ND	ND	ND	**0.36**	ND	ND	ND	ND	ND	ND
Dibenzofuran	NC	NC	ND	ND	ND	ND	ND	ND	ND	ND	ND	ND	ND	ND	ND
Diethyl Phthalate	NC	NC	ND	ND	ND	ND	ND	ND	ND	ND	ND	ND	ND	ND	ND
Dimethyl Phthalate	NC	NC	ND	ND	ND	ND	ND	ND	ND	ND	ND	ND	ND	ND	ND
di-n-Butyl Phthalate	NC	NC	ND	ND	ND	ND	ND	ND	ND	ND	ND	ND	ND	ND	ND
di-n-Octyl Phthalate	NC	NC	ND	ND	ND	ND	ND	ND	ND	ND	ND	ND	ND	ND	ND
Fluoranthene	100	500	1.1	ND	ND	ND	ND	ND	3.2	3.2	0.52	0.66	1.5	1.5	2.5
Fluorene	30	500	ND	ND	ND	ND	ND	ND	ND	ND	ND	ND	ND	ND	ND
Hexachlorobenzene	0.33	6	ND	ND	ND	ND	ND	ND	ND	ND	ND	ND	ND	ND	ND
Hexachlorobutadiene	NC	NC	ND	ND	ND	ND	ND	ND	ND	ND	ND	ND	ND	ND	ND
Hexachlorocyclopentadiene	NC	NC	ND	ND	ND	ND	ND	ND	ND	ND	ND	ND	ND	ND	ND
Hexachloroethane	NC	NC	ND	ND	ND	ND	ND	ND	ND	ND	ND	ND	ND	ND	ND
Indeno(1,2,3-cd)Pyrene	0.5	5.6	0.28	ND	ND	ND	ND	ND	0.77	0.95	ND	ND	0.37	0.91	0.63
Isophorone	NC	NC	ND	ND	ND	ND	ND	ND	ND	ND	ND	ND	ND	ND	ND
4-chloroanaline	NC	NC	ND	ND	ND	ND	ND	ND	ND	ND	ND	ND	ND	ND	ND
Naphthalene	12	500	ND	ND	ND	ND	ND	ND	ND	ND	ND	ND	ND	ND	ND
Nitrobenzene	NC	NC	ND	ND	ND	ND	ND	ND	ND	ND	ND	ND	ND	ND	ND
n-Nitroso-di-n-Propylamine	NC	NC	ND	ND	ND	ND	ND	ND	ND	ND	ND	ND	ND	ND	ND
n-Nitrosodiphenylamine	NC	NC	ND	ND	ND	ND	ND	ND	ND	ND	ND	ND	ND	ND	ND
Pentachlorophenol	0.8	6.7	ND	ND	ND	ND	ND	ND	ND	ND	ND	ND	ND	ND	ND
Phenanthrene	100	500	0.55	ND	ND	ND	ND	ND	0.62	1.7	ND	0.42	1.5	0.88	1.7
Phenol	0.33	500	ND	ND	ND	ND	ND	ND	ND	ND	ND	ND	ND	ND	ND
Pyrene	100	500	0.92	ND	ND	ND	ND	ND	3	3.3	0.62	0.72	1.6	1.9	2.3

NOTE:
mg/kg - milligram per kilogram
ND - Analyte not detected at method detection limit
Bold - Concentration above method detection limit
Gray Shading - Detected concentration exceeds Unrestricted Use SCOs
Yellow Shading - Detected concentration exceeds Commercial Use SCOs

TABLE 3
SUMMARY OF TAL METALS IN SOIL
WCD CONSULTANTS
9TH AVENUE TRAIN YARD
NEW YORK, NY

Location ID	Unrestricted Use SCO	Commercial Use SCO	9th Avenue Train Yard	9th Avenue Train Yard	9th Avenue Train Yard	9th Avenue Train Yard	9th Avenue Train Yard	9th Avenue Train Yard	9th Avenue Train Yard	9th Avenue Train Yard	9th Avenue Train Yard	9th Avenue Train Yard	9th Avenue Train Yard	9th Avenue Train Yard	9th Avenue Train Yard
			Parking Lot 1												
Sample ID			SB-01 (0-2')	SB-01 (5-10')	SB-02 (0-2')	SB-02 (5-10')	SB-02 (10-12')	SB-03 (0-2')	SB-03 (5-10')	SB-04 (0-2')	SB-04 (5-10')	SB-05 (0-2')	SB-05 (5-10')	SB-06 (0-2')	SB-06 (5-10')
Lab Sample ID			001	002	003	004	013	005	006	007	008	009	010	011	012
Sample Date			3/12/2008	3/12/2008	3/12/2008	3/12/2008	3/12/2008	3/12/2008	3/12/2008	3/12/2008	3/12/2008	3/12/2008	3/12/2008	3/12/2008	3/12/2008
Sample Interval (ft)			0-2'	5'-7'	0-2'	5-10'	10-12'	0-2'	5-10'	0-2'	5-10'	0-2'	5-10'	0-2'	5-10'
Matrix	mg/kg	mg/kg	soil	soil	soil	soil	soil	soil	soil	soil	soil	soil	soil	soil	soil
Unit			mg/kg	mg/kg	mg/kg	mg/kg	mg/kg	mg/kg	mg/kg	mg/kg	mg/kg	mg/kg	mg/kg	mg/kg	mg/kg
Metals															
Aluminum	NC	NC	7,900	4,910	4,390	6,730	3,420	6,910	8,370	9,100	7,910	11,700	8,960	5,260	9,430
Antimony	NC	NC	ND	ND	ND	ND	ND	ND	ND	ND	ND	ND	ND	ND	ND
Arsenic	13	16	ND	ND	**19.3**	12.9	12.5	ND	**33.5**	**32.2**	**40.7**	**30.4**	**35.7**	**74.2**	**34.7**
Barium	350	400	168	**628**	146	**1,240**	37.2	**416**	242	256	**940**	51.8	130	190	82.7
Beryllium	7.2	590	ND	ND	ND	ND	ND	ND	ND	ND	ND	ND	ND	ND	ND
Cadmium	2.5	9.3	ND	0.356	1.04	0.395	ND	ND	ND	0.432	ND	ND	ND	**2.86**	0.369
Calcium	NC	NC	41,200	63,200	38,600	31,200	1,100	55,600	20,200	15,800	36,700	1,600	6,410	4,180	5,870
Chromium	30	400	11.4	9	11.6	13.1	10.2	10	18.2	17.3	18.2	21.8	26.5	18.6	15.2
Cobalt	NC	NC	ND	ND	ND	ND	ND	ND	ND	7.85	7.75	6.85	8.77	ND	10.3
Copper	50	270	11.1	14.9	47.1	9.92	7.31	9.9	21.9	**51.8**	33	14.7	48.3	**87.7**	32.1
Iron	NC	NC	9,170	6,490	13,600	9,630	6,870	7,470	17,100	16,300	14,100	15,800	17,500	31,200	17,500
Lead	63	1000	**248**	**460**	**360**	**1,530**	5.7	**2,150**	**534**	**516**	**1,500**	12.5	**336**	**671**	**90.8**
Magnesium	NC	NC	3,460	3,800	6,430	3,750	1,500	2,780	4,360	4,480	3,840	2,920	3,950	2,150	4,130
Manganese	1600	10000	159	110	236	228	276	167	339	265	240	227	330	309	281
Mercury	0.18	2.8	0.0984	0.164	**0.278**	**0.351**	ND	**0.464**	**0.244**	**0.962**	**1.12**	**0.222**	**0.154**	**0.943**	**0.271**
Nickel	30	310	8.01	9.35	21.8	10.7	16	9.22	18.2	18.4	16.6	14.6	23.4	19.9	16.7
Potassium	NC	NC	970	1,210	756	2,190	936	859	3,610	3,010	2,020	920	1,160	1,300	2,970
Selenium	3.9	1500	ND	ND	ND	ND	ND	ND	ND	ND	ND	ND	ND	ND	ND
Silver	2	1500	ND	ND	0.649	ND	ND	ND	ND	ND	ND	ND	ND	0.716	ND
Sodium	NC	NC	1,370	650	648	799	367	1,120	410	839	560	333	460	380	691
Thallium	NC	NC	2.65	ND	4.24	2.94	2.14	ND	7.04	6.17	4.87	5.13	6.24	10.9	6.75
Vanadium	NC	NC	15.2	15.1	29.2	11	11.9	18.7	20.1	19.3	21.2	16.8	23.8	13.9	16.9
Zinc	109	10000	ND	**283**	**139**	**452**	19.8	**232**	**114**	**248**	**425**	39.7	**148**	**1,090**	**524**

NOTE:
mg/kg - milligram per kilogram
ND - Analyte not detected at method detection limit
SB - Site Background
NC - No Criteria
Gray Shading - Detected concentration exceeds Unrestricted Use SCOs
Yellow Shading - Detected concentration exceeds Commercial Use SCOs

TABLE 4
SUMMARY OF PCBs IN SOIL
WCD CONSULTANTS
9TH AVENUE TRAIN YARD
NEW YORK, NY

Location ID	**Unrestricted Use SCO**	**Commercial Use SCO**	9th Avenue Train Yard	9th Avenue Train Yard	9th Avenue Train Yard	9th Avenue Train Yard	9th Avenue Train Yard	9th Avenue Train Yard	9th Avenue Train Yard	9th Avenue Train Yard	9th Avenue Train Yard	9th Avenue Train Yard	9th Avenue Train Yard	9th Avenue Train Yard	9th Avenue Train Yard
			Parking Lot 1												
Sample ID			SB-01 (0-2')	SB-01 (5-10')	SB-02 (0-2')	SB-02 (5-10')	SB-02 (10-12')	SB-03 (0-2')	SB-03 (5-10')	SB-04 (0-2')	SB-04 (5-10')	SB-05 (0-2')	SB-05 (5-10')	SB-06 (0-2')	SB-06 (5-10')
Lab Sample ID			001	002	003	004	013	005	006	007	008	009	010	011	012
Sample Date			3/12/2008	3/12/2008	3/12/2008	3/12/2008	3/12/2008	3/12/2008	3/12/2008	3/12/2008	3/12/2008	3/12/2008	3/12/2008	3/12/2008	3/12/2008
Sample Interval (ft)			0-2'	5'-7'	0-2'	5-10'	10-12'	0-2'	5-10'	0-2'	5-10'	0-2'	5-10'	0-2'	5-10'
Matrix	**mg/kg**	**mg/kg**	soil	soil	soil	soil	soil	soil	soil	soil	soil	soil	soil	soil	soil
Unit			mg/kg	mg/kg	mg/kg	mg/kg	mg/kg	mg/kg	mg/kg	mg/kg	mg/kg	mg/kg	mg/kg	mg/kg	mg/kg
PCBs															
Aroclor 1016	0.1	1	ND	ND	ND	ND	ND	ND	ND	ND	ND	ND	ND	ND	ND
Aroclor 1221	0.1	1	ND	ND	ND	ND	ND	ND	ND	ND	ND	ND	ND	ND	ND
Aroclor 1232	0.1	1	ND	ND	ND	ND	ND	ND	ND	ND	ND	ND	ND	ND	ND
Aroclor 1242	0.1	1	ND	ND	ND	ND	ND	ND	ND	ND	ND	ND	ND	ND	ND
Aroclor 1248	0.1	1	ND	ND	ND	ND	ND	ND	ND	ND	ND	ND	ND	ND	ND
Aroclor 1254	0.1	1	0.0995	ND	ND	ND	ND	ND	ND	ND	ND	ND	ND	ND	ND
Aroclor 1260	0.1	1	ND	ND	0.0703	ND	ND	ND	ND	ND	ND	ND	ND	ND	ND
Aroclor 1262	0.1	1	ND	ND	ND	ND	ND	ND	ND	ND	ND	ND	ND	ND	ND
Aroclor 1268	0.1	1	ND	ND	ND	ND	ND	ND	ND	ND	ND	ND	ND	ND	ND

NOTE:
mg/kg - milligram per kilogram
ND - Analyte not detected at method detection level

TABLE 5
SUMMARY OF PESTICIDES IN SOIL
WCD CONSULTANTS
9TH AVENUE TRAIN YARD
NEW YORK, NY

Location ID	**Unrestricted Use SCO**	**Commercial Use SCO**	9th Avenue Train Yard	9th Avenue Train Yard	9th Avenue Train Yard	9th Avenue Train Yard	9th Avenue Train Yard	9th Avenue Train Yard	9th Avenue Train Yard	9th Avenue Train Yard	9th Avenue Train Yard	9th Avenue Train Yard	9th Avenue Train Yard	9th Avenue Train Yard	9th Avenue Train Yard
			Parking Lot 1												
Sample ID			SB-01 (0-2')	SB-01 (5-10')	SB-02 (0-2')	SB-02 (5-10')	SB-02 (10-12')	SB-03 (0-2')	SB-03 (5-10')	SB-04 (0-2')	SB-04 (5-10')	SB-05 (0-2')	SB-05 (5-10')	SB-06 (0-2')	SB-06 (5-10')
Lab Sample ID			001	002	003	004	013	005	006	007	008	009	010	011	012
Sample Date			3/12/2008	3/12/2008	3/12/2008	3/12/2008	3/12/2008	3/12/2008	3/12/2008	3/12/2008	3/12/2008	3/12/2008	3/12/2008	3/12/2008	3/12/2008
Sample Interval			0-2'	5'-7'	0-2'	5-10'	10-12'	0-2'	5-10'	0-2'	5-10'	0-2'	5-10'	0-2'	5-10'
Matrix			soil	soil	soil	soil	soil	soil	soil	soil	soil	soil	soil	soil	soil
Unit	**mg/kg**	**mg/kg**	mg/kg	mg/kg	mg/kg	mg/kg	mg/kg	mg/kg	mg/kg	mg/kg	mg/kg	mg/kg	mg/kg	mg/kg	mg/kg
Pesticides															
4,4'-DDD	0.0033	92	0.00665	0.00264	0.00622	ND	ND	ND	ND	ND	ND	ND	ND	ND	ND
4,4'-DDE	0.0033	62	0.00483	0.00495	0.00237	ND	ND	ND	ND	ND	ND	ND	ND	ND	ND
4,4'-DDT	0.0033	47	**0.0262**	**0.0285**	**0.0215**	ND	ND	ND	ND	ND	ND	ND	ND	ND	ND
Aldrin	0.005	0.68	ND	ND	ND	ND	ND	ND	ND	ND	ND	ND	ND	ND	ND
alpha-BHC	0.02	3.4	ND	ND	ND	ND	ND	ND	ND	ND	ND	ND	ND	ND	ND
alpha-Chlordane	0.094	24	ND	ND	ND	ND	ND	ND	ND	ND	ND	ND	ND	ND	ND
beta-BHC	0.036	500	ND	ND	ND	ND	ND	ND	ND	ND	ND	ND	ND	ND	ND
delta-BHC	0.04	500	ND	ND	ND	ND	ND	ND	ND	ND	ND	ND	ND	ND	ND
Dieldrin	0.005	1.4	ND	ND	ND	ND	ND	ND	ND	ND	ND	ND	ND	ND	ND
Endosulfan sulfate	2.4	200	ND	ND	ND	ND	ND	ND	ND	ND	ND	ND	ND	ND	ND
Endosulfan-I	2.4	200	ND	ND	ND	ND	ND	ND	ND	ND	ND	ND	ND	ND	ND
Endosulfan-II	2.4	200	ND	ND	ND	ND	ND	ND	ND	ND	ND	ND	ND	ND	ND
Endrin	0.014	89	ND	ND	ND	ND	ND	ND	ND	ND	ND	ND	ND	ND	ND
Endrin aldehyde	NC	NC	ND	ND	ND	ND	ND	ND	ND	ND	ND	ND	ND	ND	ND
Endrin ketone	NC	NC	ND	ND	ND	ND	ND	ND	ND	ND	ND	ND	ND	ND	ND
gamma-BHC (Lindane)	0.1	9.2	ND	ND	ND	ND	ND	ND	ND	ND	ND	ND	ND	ND	ND
gamma-Chlordane	NC	NC	ND	ND	ND	ND	ND	ND	ND	ND	ND	ND	ND	ND	ND
Heptachlor	0.042	15	ND	ND	ND	ND	ND	ND	ND	ND	ND	ND	ND	ND	ND
Heptachlor epoxide	NC	NC	ND	ND	ND	ND	ND	ND	ND	ND	ND	ND	ND	ND	ND
Methoxychlor	NC	NC	ND	ND	ND	ND	ND	ND	ND	ND	ND	ND	ND	ND	ND
Toxaphene	NC	NC	ND	ND	ND	ND	ND	ND	ND	ND	ND	ND	ND	ND	ND

NOTE:
mg/kg - milligram per kilogram
ND - Analyte not detected at method detection level
NS - No Standard

TABLE 6
SUMMARY OF TCLP LEAD IN SOIL
WCD CONSULTANTS
9TH AVENUE TRAIN YARD
NEW YORK, NY

Location ID	**United States Environmental Protection Agency (USEPA) Maximum Concentration of Contaminants for Toxicity Characteristic (mg/L)**	9th Avenue Train Yard	9th Avenue Train Yard	9th Avenue Train Yard	9th Avenue Train Yard	9th Avenue Train Yard	9th Avenue Train Yard
		Parking Lot 1					
Sample ID		SB-02 (5-10')	SB-03 (0-2')	SB-03 (5-10')	SB-04 (0-2')	SB-04 (5-10')	SB-06 (0-2')
Lab Sample ID		001	002	003	004	005	006
Sample Date		3/12/2008	3/12/2008	3/12/2008	3/12/2008	3/12/2008	3/12/2008
Sample Interval (ft)		5-10'	0-2'	5-10'	0-2'	5-10'	0-2'
Matrix		soil	soil	soil	soil	soil	soil
Unit		mg/L	mg/L	mg/L	mg/L	mg/L	mg/L
Analysis							
TCLP Lead	5.0	1.82	1.62	**6.33**	1.36	0.930	0.569

NOTE:
mg/L - milligram per liter
ND - Analyte not detected at method detection limit
Bold - Concentration above method detection lim
Shading - Detected concentration exceeds USEPA TCLP

Table 7
Summary of Soil Vapor Sampling Analytical Results for
Volatile Organic Compounds
371 Ninth Avenue, New York, NY

	NYSDOH AGV	Sub-Slab Soil Vapor													
CLIENT ID		**WCD-SV-01**		**WCD-SV-02**		**WCD-SV-03**		**WCD-SV-04**		**WCD-SV-05**		**WCD-SV-06**		**WCD-SV-07**	
SAMPLING DATE		**1/30/2015**		**1/30/2015**		**1/30/2015**		**1/30/2015**		**1/30/2015**		**1/30/2015**		**1/30/2015**	
LAB ID		**L1502049-01**		**L1502049-02**		**L1502049-03**		**L1502049-04**		**L1502049-05**		**L1502049-06**		**L1502049-07**	
Compound	µg/m³	µg/m³	Qualifier	µg/m³	Qualifier	µg/m³	Qualifier	µg/m³	Qualifier	µg/m³	Qualifier	µg/m³	Qualifier	µg/m³	Qualifier
1,1,1-Trichloroethane	-	1.09	U	2.62		0.306		0.109	U	0.142		2.73		1.58	
1,1,2,2-Tetrachloroethane	-	1.37	U	0.275	U	0.137	U	0.137	U	0.137	U	0.137	U	0.137	U
1,1,2-Trichloroethane	-	1.09	U	0.218	U	0.109	U	0.109	U	0.109	U	0.109	U	0.109	U
1,1-Dichloroethane	-	0.809	U	0.162	U	0.121		0.081	U	0.081	U	0.162		0.134	
1,1-Dichloroethene	-	0.793	U	0.159	U	0.079	U	0.079	U	0.079	U	0.079	U	0.079	U
1,2,4-Trichlorobenzene	-	3.71	U	0.742	U	0.371	U	0.371	U	0.371	U	0.371	U	0.371	U
1,2,4-Trimethylbenzene	-	2300		2.57		2.58		2.67		3.84		29.1		1.86	
1,2-Dibromoethane	-	1.54	U	0.307	U	0.154	U	0.154	U	0.154	U	0.154	U	0.154	U
1,2-Dichlorobenzene	-	1.2	U	0.24	U	0.12	U	0.12	U	0.12	U	0.18		0.12	U
1,2-Dichloroethane	-	0.809	U	0.162	U	0.081	U	0.081	U	0.081	U	0.081	U	0.081	U
1,2-Dichloropropane	-	0.924	U	0.185	U	0.092	U	0.092	U	0.092	U	0.092	U	0.092	U
1,3,5-Trimethybenzene	-	1370		1.67		0.944		0.624		1.38		12.8		0.747	
1,3-Butadiene	-	1.64		2.81		0.794		0.184		0.681		47.3		39.8	
1,3-Dichlorobenzene	-	1.2	U	0.24	U	0.12	U	0.12	U	0.12	U	0.12	U	0.12	U
1,4-Dichlorobenzene	-	1.2	U	0.24	U	0.12	U	0.12	U	0.12	U	0.162		0.12	U
1,4-Dioxane	-	3.6	U	0.721	U	0.36	U	0.36	U	0.36	U	0.36	U	0.36	U
2,2,4-Trimethylpentane	-	9.34	U	189		4.28		0.934	U	0.934	U	0.934	U	0.934	U
2-Butanone	-	23.1		2.95	U	2.87		1.47	U	12.7		8.35		6.13	
2-Hexanone	-	8.2	U	1.64	U	0.82	U	0.82	U	0.82	U	0.82	U	0.82	U
3-Chloropropene	-	6.26	U	1.25	U	0.626	U	0.626	U	0.626	U	0.626	U	0.626	U
4-Ethyltoluene	-	752		0.905		0.796		0.428		1.13		9.83		0.516	
4-Methyl-2-pentanone	-	20.5	U	4.1	U	2.05	U	2.05	U	2.05	U	2.05	U	2.05	U
Acetone	-	194		9.5	U	32.3		11.9		120		46.3		47.5	
Benzene	-	10.6		8.18		3.9		1.29		4.38		25.7		17.7	
Benzyl chloride	-	10.4	U	2.07	U	1.04	U	1.04	U	1.04	U	1.04	U	1.04	U
Bromodichloromethane	-	1.34	U	0.268	U	1.9		0.248		1.97		0.134	U	0.134	U
Bromoform	-	2.07	U	0.414	U	0.207	U	0.207	U	0.207	U	0.207	U	0.207	U
Bromomethane	-	0.777	U	0.155	U	0.078	U	0.078	U	0.078	U	0.136		0.078	U
Carbon disulfide	-	17.2		7.85		0.66		0.623	U	1.5		36.1		6.82	
Carbon tetrachloride	-	1.26	U	0.755		0.547		0.447		0.837		0.421		0.365	
Chlorobenzene	-	0.921	U	0.184	U	0.092	U	0.092	U	0.092	U	0.092	U	0.092	U
Chloroethane	-	0.528	U	2.15		0.237		0.053	U	0.409		1.02		1.46	
Chloroform	-	10.6		10.2		46.5		4.32		74.2		28.5		23.3	
Chloromethane	-	10.3	U	14.7		1.03	U	1.34		1.16		7.1		9.87	
cis-1,2-Dichloroethene	-	0.793	U	0.159	U	0.17		0.079	U	0.079	U	0.274		0.111	
cis-1,3-Dichloropropene	-	0.908	U	0.182	U	0.091	U	0.091	U	0.091	U	0.091	U	0.091	U
Cyclohexane	-	104		10.3		3.1		0.688	U	2.98		2.03		1.14	
Dibromochloromethane	-	1.7	U	0.341	U	0.17	U	0.17	U	0.17	U	0.17	U	0.17	U
Dichlorodifluoromethane	-	2.47	U	2.01		2.19		1.91		2.07		1.69		1.25	
Ethanol	-	47.1	U	9.42	U	4.71	U	11.2		5.82		4.71	U	4.71	U
Ethyl Acetate	-	18	U	3.6	U	1.8	U	1.8	U	1.8	U	1.8	U	1.8	U
Ethylbenzene	-	360		8.99		13.8		0.851		16.6		82.1		5.52	
Freon-113	-	3.83	U	0.766	U	0.575		0.628		0.667		0.659		0.583	
Freon-114	-	3.49	U	0.699	U	0.349	U	0.349	U	0.349	U	0.349	U	0.349	U
Heptane	-	1070		122		5.45		0.82	U	4.79		13.1		13.1	
Hexachlorobutadiene	-	5.33	U	1.07	U	0.533	U	0.533	U	0.533	U	0.533	U	0.533	U
Isopropanol	-	12.3	U	2.46	U	1.23	U	1.23	U	1.23	U	1.23	U	1.23	U
Methyl tert butyl ether	-	0.721	U	0.144	U	0.072	U	0.072	U	0.072	U	0.072	U	0.072	U
Methylene chloride	60	34.7	U	6.95	U	4.1		3.47	U	3.93		3.47	U	3.47	U
n-Hexane	-	217		276		7.65		0.754		6.41		18.7		35.2	
o-Xylene	-	1240		9.47		8.47		1.15		13.8		100		4.95	
p/m-Xylene	-	2880		41.1		84.3		3.54		104		410		20.1	
Styrene	-	0.852	U	0.17	U	0.085	U	0.085		0.085	U	2.84		0.707	
Tetrachloroethene (PCE)	30	16.5		13.7		9.83		0.624		10.2		**147**		**35.7**	
Tetrahydrofuran	-	5.9	U	1.18	U	0.59	U	0.59	U	0.59	U	0.59	U	0.59	U
Toluene	-	211		5.65		12.8		2.02		15.5		30.1		10.8	
trans-1,2-Dichloroethene	-	0.793	U	0.159	U	0.079	U	0.079	U	0.079	U	0.079	U	0.079	U
trans-1,3-Dichloropropene	-	0.908	U	0.182	U	0.091	U	0.091	U	0.091	U	0.091	U	0.091	U
Trichloroethene (TCE)	5	**19.8**		**40.2**		2.6		0.14		1.65		**95.7**		**109**	
Trichlorofluoromethane	-	2.81	U	0.933		1.42		1.35		1.52		2.16		1.26	
Vinyl bromide	-	8.74	U	1.75	U	0.874	U	0.874	U	0.874	U	0.874	U	0.874	U
Vinyl chloride	-	0.511	U	4.12		0.161		0.051	U	0.156		1.79		2.58	

Notes:
µg/m³ = micrograms per cubic meter
-- = Not Available
Items shaded gray and in bold font equal or exceed NYSDOH AGVs.
NYSDOH - New York State Department of Health
AGV - Air Guideline Value

Appendix A – Proposed Site Development

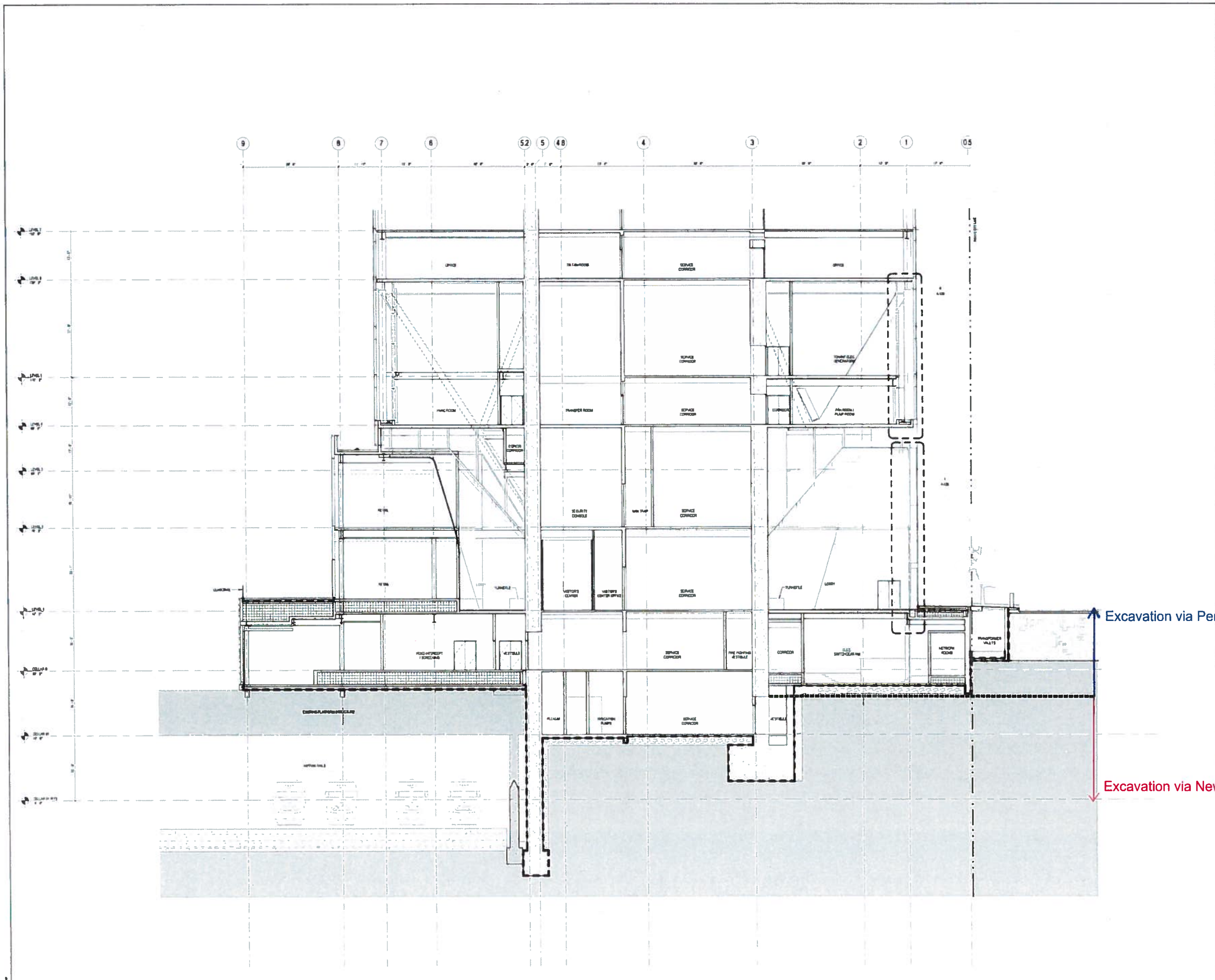

1 ENLARGED SECTION AT GROUND FLOOR LOOKING WEST

MANHATTAN WEST: NORTH TOWER
375 Ninth Avenue, New York, NY 10001

Owner
Brookfield

Brookfield Place
250 Vesey Street, 15th Floor New York, NY 10281

Architect/Structural Engineering
SOM
Skidmore, Owings & Merrill LLP
14 East Street, New York NY 10003

Civil Engineering
Philip Habib & Associates
132 Madison Avenue #31 New York NY 10016

MEP Engineering
Jaros Baum & Bolles
32 Park Street New York NY 10003

Vertical Transportation
Edgett Williams Consulting Group, Inc
102 East Gulphstream Ave Suite 1 Mt Vesey California 94941

Sustainable Design
Viridian Energy & Environmental
1079 Washington Street, Norwalk, CT 06854

Construction Engineering
Mueser Rutledge Consulting Engineers
14 Penn Plaza 225 W. 34th Street, New York NY 10122

Landscape Consultant
Field Operations
115 10th Avenue New York, NY 10011

Security Consultant
Duckbella, Venter & Santore
338 State Street #1 North Haven CT 06473

Site Consultant
Weidlinger Associates, Inc.
40 West Street, New York, NY 10003

Acoustical Consultant
Cerami & Associates
400 Fifth Avenue 05 New York, NY 10018

Vibration Consultant
Wilson, Ihrig & Associates, Inc.
63 Broadway Suite 421 New York, NY 10006

Code Consultant
Code Consultants Professional Engineers PC
215 West 40th Street, 13th Floor New York NY 10018

Facade Maintenance Consultant
Entek Engineering LLC
100 Jersey Street, Hackensack NJ 07601

Wind Tunnel Consultant
Rowan Williams Davies & Irwin Inc.
650 Woodlawn Road West Guelph
Ontario, Canada N1K 1B8

Key Plan

Sheet 6, Typical

6	11 DEC 2014	ISSUED FOR PRELIMINARY RE-REVIEW	
5	03 OCT 2014	ISSUED FOR PRELIMINARY RE-REVIEW	
4	24 JUN 2014	ISSUED FOR PRELIMINARY DES	
3	20 JUN 2014	ISSUED FOR PRELIMINARY DES REV	
2	20 DEC 2013	ISSUED FOR PRELIMINARY DES REV	
1	13 SEP 2013	ISSUED FOR PRELIMINARY DES REV	
0	16 JUL 2013	ISSUED FOR PRELIMINARY DES	
Issue	Date	Description	

Sheet name
ENLARGED SECTION AT LOBBY

Project No
SP1-35

Date
11 DEC 2014

Scale
1/8" = 1'-0"

File No
SL-275

Sheet No
A-270

S-SCAN Sheet No
A-270.00

Page No
SP1-35

Appendix B – Prior Reports

WCD
Consultants

September 11, 2007

Mr. James White
Mr. Henry Caso
Brookfield Properties Corporation
Three World Financial Center
New York, NY 10281

Re: 9th Avenue Phase 1 Report

Dear Mr. White and Mr. Caso:

Attached please find an original copy of the Phase I Environmental Site Assessment (ESA) commissioned by WCD Consultants at the direction of Brookfield Properties. The ESA is specific to the street-level portions of Block 729, lots 50 and 60 in the Borough of Manhattan, New York, NY. The ESA was prepared by ATC Associates, Inc. (ATC) in full conformance with ASTM Standard Practice E 1527-05. The ESA is the initial regulatory requirement for any development on properties subject to an "E" designation pursuant to ZR 11-15, Chapter 24 of Title 15 – Rules of the City of New York.

The purpose of the ESA is to review the historic uses of the subject site and identify any historic conditions which may represent recognized environmental conditions requiring mitigation or remediation prior to site development.

As noted in the ESA's conclusions, the review of available documents, reports, and regulatory data bases confirms that the subject properties and properties in the immediate vicinity did contain historic uses which are generally considered to represent recognized environmental conditions. Further, it is evident from the record that these historic uses are the underlying basis for the "E" designations.

A Phase II Environmental Site Investigation to document the nature and extent of the recognized environmental conditions and any related site contamination is recommended. A proposal for the Phase II Environmental Site Investigation will be submitted to Brookfield Properties under separate cover.

Should you have any questions, please do not hesitate to contact me directly.

Sincerely,
WCD Consultants

Richard Gimello

Richard Gimello
Senior Vice President

Voice: 609.730.0007
Fax: 609.730.0011
e-mail: rgimello@wcdconsultants.com

7 Tree Farm Road, Suite 206
Pennington, New Jersey
08534

160.6.2

ATC ASSOCIATES INC.

Engineering Individual Solutions

PHASE I ENVIRONMENTAL SITE ASSESSMENT OF

9th AVENUE TRAIN YARDS
371 9th AVENUE AND 401 9th AVENUE
NEW YORK, NEW YORK 10001

ATC PROJECT NO. 15.31558.0008

September 10, 2007

PHASE I ENVIRONMENTAL SITE ASSESSMENT
OF

9th AVENUE TRAIN YARDS
371 9th AVENUE AND 401 9th AVENUE
NEW YORK, NEW YORK 10001

ATC PROJECT NO. 15.31558.0008

September 10, 2007

Prepared by:

ATC Associates Inc.
104 East 25th Street
New York, New York 10010
Phone: (212) 353-8280
Fax: (212) 979-8447

Prepared for:

Mr. Rick Gimello
WCD Consultants
7 Tree Farm Road, Suite 206
Pennington, New Jersey 08534

TABLE OF CONTENTS

1.0 EXECUTIVE SUMMARY 1
1.1 General Information 1
1.2 Findings and Conclusions Summary 2
1.3 Significant Data Gap Summary 4
1.4 Recommendations 4

2.0 INTRODUCTION 5
2.1 Purpose 5
2.2 Scope 5
2.3 Significant Assumption 6
2.4 Limitations and Exceptions 6
2.5 Special Terms and Conditions (User Reliance) 8
3.1 Location and Legal Description 10
3.2 Surrounding Area General Characteristics 10
3.3 Current Use of the Site 10
3.4 Description of Site Improvements 10
3.5 Current Uses of Adjoining Properties 11

4.0 USER PROVIDED INFORMATION 13
4.1 Title Records 13
4.2 Environmental Liens or Activity and Use Limitations (AULs) 13
4.3 Specialized Knowledge 13
4.4 Significant Valuation Reduction for Environmental Issues 13
4.5 Owner, Site Manager and Occupant Information 13
4.6 Reason for Performing Phase I ESA 13
4.7 Other User Provided Documents 13

5.0 RECORDS REVIEW 15
5.1 Standard Environmental Records 15
5.1.1 Federal Agency Database Findings 16
5.1.2 State and Tribal Database Findings 18
5.1.3 Local Environmental Records Sources 20
5.2 Physical Setting Sources 22
5.2.1 Topography 22
5.2.2 Geology 22
5.2.3 Soils 23
5.2.4 Hydrology 23
5.2.5 Other Physical Setting Sources 23
5.3 Historical Records Sources 23
5.3.1 Aerial Photographs 25
5.3.2 Fire Insurance Maps 25
5.3.3 Site Tax Files 26
5.3.4 Recorded Land Title Records 26
5.3.5 Historical USGS Topographic Quadrangles 27
5.3.6 City Directories 27
5.3.7 Building Department Records 28
5.3.8 Zoning/Land Use Records 29
5.3.9 Prior Reports 29

1.0 EXECUTIVE SUMMARY

1.1 General Information

Project Information:
9th Avenue Train Yards
(Between 9th and 10th Avenues
and between West 31st and West 33rd Streets)

Site Information:
371 9th Avenue and 401-405 9th Avenue
York, NY 10001
New (Block 729, lots 50 and 60)

Consultant Information:
ATC Associates Inc.
104 East 25th Street
New York, NY 10010
Telephone: 212.353.8280
Fax: 212.979.8447
E-mail Address: Isabel.ribeiro@atcassociates.com
Reconnaissance Date: 08/16/2007
Site Assessor: Isabel Ribeiro
Senior Reviewer: Pamela Oelerich

Site Access Contact:
Mr. Rick Gimello
WCD Consultants
Client Information:
Mr. Rick Gimello
WCD Consultants
7 Tree Farm Road, Suite 206
Pennington, New Jersey 08534

I declare that, to the best of my professional knowledge and belief, I meet the definition of Environmental Professional as defined in § 312.10 part of 40 CFR 312. I have the specific qualifications based on education, training and experience to assess a property of the nature, history and setting of the subject property. We have developed and performed the all appropriate inquiries in conformance with the standards and practices set forth in 40 CFR Part 312.

Isabel Ribeiro

Isabel Ribeiro
Project Manager/ Site assessor

P. Oelerich

Pamela Oelerich
Senior Project Manager/ Environmental Professional

1.2 Findings and Conclusions Summary

ATC Associates Inc. (ATC) has performed this Phase I Environmental Site Assessment (ESA) in conformance with the scope and limitations of ASTM Standard Practice E 1527-05. ATC conducted this Phase I ESA for WCD Consultants. The Site consists of two parcels that are located along 9th Avenue, between west 31st Street and West 33rd Street, on the west side of Manhattan, New York (Block 729, lots 50 and 60). Currently, the Site consists of train yards of the Long Island Railroad (LIRR) and three parking lots used by parking management companies. Two of the parking lots are located along West 33rd Street and one along West 31st Street. The train yards are located 60 feet below street level. The objective of the Phase I ESA was to identify the presence of recognized environmental conditions (RECs) as defined by ASTM and/or to identify areas of environmental concern that may represent RECs. Any exceptions to, or deletions from, this practice are described in Section 2.0 of this report. This assessment has not revealed evidence of *recognized environmental conditions (REC) with the exception of the following* in connection with the Site:

FINDINGS AND CONCLUSIONS SUMMARY							
Report Section		**No Further Action**	**De Minimis Condition**	**Recognized Environmental Condition (REC)**	**Historical REC**	**ASTM Non-Scope Condition**	**Description**
4.0	**User Provided Information**	X					
5.1.1	**Federal Database Findings**	X					
5.1.2	**State and Tribal Database Findings**			X			The Site is classified as an "E" designated Site. Refer to note (1) below.
5.1.3	**Local Environmental Record Sources**			X			The Site is classified as an "E" designated Site. Refer to note (1) below.
5.3	**Historical Records Sources**			X			Prior use of the Site as filling station, auto repair shop, mechanical shops and buildings with buried petroleum tanks See note (2) below. Review of a prior soil investigation report identified petroleum related contamination and PCBs at the Site's train yards. See note (3) below.
6.2	**Hazardous Substance Use,**	X					

	Storage and Disposal						
6.3	**Underground Storage Tanks**			X			Potential presence of abandoned USTs beneath the Site.
6.4	**Aboveground Storage Tanks**	X					
6.5	**Other Petroleum Products**	X					
6.6	**Polychlorinated Biphenyls (PCBs)**			X			PCBs were identified at the Site during a phase II Site investigation report prepared by HWE. Refer to note (3) below.
6.7	**Unidentified Substance Containers**	X					
6.8	**Non-hazardous Solid Waste**	X					
6.9	**Wastewater**	X					
6.10	**Waste Pits, Ponds and Lagoons**	X					
6.11	**Sumps**	X					
6.12	**Septic Systems**	X					
6.13	**Stormwater Management System**	X					
6.14	**Wells**	X					
7.0	**Interviews**	X					
8.1	**Asbestos-Containing Material (ACM)**	X					
8.2	**Radon**	X					
8.3	**Lead in Drinking Water**	X					
8.4	**Lead-Based Paint (LBP)**	X					
8.5	**Mold Screening**						
8.6	**Additional User Requested Conditions**	X					

(1) The review of New York City Department of City Planning and New York City Department of Building records, as well as the review of the regulatory agencies database identified both lots of the Site as having a City Environmental Quality Review (CEQR) Declaration (also known as an "E" designation) for "Hazmat, Noise and Air". An "E" designation is assigned to certain blocks or lots by a New York City agency (i.e., New York City Department of Environmental Protection, New York City Department of City Planning) as a result of an environmental assessment performed in conjunction with a zoning map amendment. This designation is assigned when there is physical or historical evidence of uses related to hazardous materials, air quality and noise pollution. The classification of the Site with an "E" designation is considered to represent a *recognized environmental condition* for the Site.

(2) The review of the historical uses of the Site identified the Site to be used as a train yard, a car repair shop, filling stations, auto repair and mechanical shop. Identified on the adjoining properties were a filling station, the train yards, printing facilities, motor shops, metalwork companies and dying facilities. These identified historical activities typically use petroleum products, solvents, and other hazardous chemicals in their routine operations. Therefore, the historical uses of the Site and surrounding area are considered to represent a *recognized environmental condition* for the Site. Additionally, the historical on-

Site USTs identified in the historical sanborn maps and certificates of occupancy were not identified on the NYSDEC database; however since the structures were demolished more than 40 years ago, no records are expected to be found. Any buried tanks that were not removed during demolition operations could potentially remain on-Site, either located in collapsed basement or buried.

(3) ATC's review of the Site investigation report prepared by Hazardous Waste Engineering Consultants (HWE) dated April 9, 1991, identified the presence of petroleum related contamination, metals and polychlorinated biphenyls (PCBs) contamination at the Site. No remedial action or additional investigation reports were provided for review. Since the contamination may still be present at the Site, ATC considers the reported contamination to represent a *recognized environmental condition* for the Site.

1.3 Significant Data Gap Summary

The following is a summary of *significant data gaps* identified in this report.

SIGNIFICANT DATA GAP SUMMARY		
Report Section		**Description**
3.5	**Current Uses of Adjoining Properties**	No *significant data gaps* identified.
4.2	**Environmental Liens or Activity and Use Limitations (AULs)**	No *significant data gaps* identified.
5.1	**Standard Environmental Records**	No *significant data gaps* identified.
5.2	**Physical Setting Sources**	No *significant data gaps* identified.
5.3	**Historical Records Sources**	No *significant data gaps* identified.
6.1	**Methodology and Limiting Conditions**	No *significant data gaps* identified.
7.0	**Interviews**	No *significant data gaps* identified.

1.4 Recommendations

Based on information collected from the Phase I ESA, ATC recommends the performance of a phase II Environmental Site Investigation (ESI) at the Site. The phase II ESI shall include the collection of soil and groundwater samples to assess whether the subsurface of the Site has been impacted by the environmental conditions identified during this phase I ESA. As part of the phase II ESI, a geophysical survey shall be performed to attempt to determine if USTs are burried beneath the Site.

2.0 INTRODUCTION

2.1 Purpose

The purpose of this Phase I ESA was to identify *recognized environmental conditions* and certain potential environmental conditions outside the scope of ASTM Standard Practice E 1527-05 in connection with the Site at the time of the site reconnaissance. This report documents the findings, opinions and conclusions of the Phase I ESA.

2.2 Scope

This Phase I ESA was conducted in general accordance with the ASTM Standard Practice E 1527-05, consistent with a level of care and skill ordinarily practiced by the environmental consulting profession currently providing similar services under similar circumstances. Significant additions, deletions or exceptions to ASTM Standard Practice E 1527-05 are noted below or in the corresponding sections of this report. The scope of this assessment included an evaluation of the following:

- Physical setting characteristics of the Site through a review of referenced sources such as topographic maps and geologic, soils and hydrologic reports.

- Usage of the Site, adjoining properties and surrounding area through a review of referenced historical sources such as land title records, fire insurance maps, city directories, aerial photographs, prior reports and interviews.

- Observations and interviews regarding current Site usage and conditions including: the use, treatment, storage, disposal or generation of hazardous substances, petroleum products, hazardous wastes, non-hazardous solid wastes and wastewater.

- Usage of adjoining and surrounding area properties and the likely impact of known or suspected releases of hazardous substances or petroleum products from those properties on the Site.

- Information in referenced environmental agency databases and local environmental records, within the specified approximate minimum search distance from the Site.

The scope of the assessment also included consideration of the following environmental issues or conditions that are beyond the scope of ASTM Standard Practice E 1527-05:

- Mold Screening to report the findings of a baseline survey of readily observable mold and conditions conducive to mold on the Site identified by limited interview, document review and physical observation and to provide an opinion on whether an identified condition warrants further action. The scope of work for the Mold Screening was intended to be consistent with ASTM Standard Practice E 2418-06: S*tandard Guide for Readily Observable Mold and Conditions Conducive to Mold in Commercial Buildings: Baseline Survey Process*. The scope of work, including potential deviations from the Standard Guide, is described as follows. The interview was limited to one knowledgeable person from Site management or engineering staff. The document review was limited to only those relevant documents made readily available to ATC in a timely manner. The physical observations were limited to certain Heating, Ventilation and Air Conditioning (HVAC) system areas and other readily accessible building areas likely to become subject to water damage, plumbing leaks, and flooding. Unless noted otherwise herein,

ATC observed the HVAC equipment room(s) and readily accessible mechanical rooms and, in buildings with package units in the ceiling, at least one unit per floor. Also, unless noted otherwise, ATC observed readily accessible areas of the basement (or lowest level), the top floor, the roof (including any penthouse areas) and at least one mid-level floor (if applicable). For multi-story buildings, the total number of floors observed (inclusive of those already mentioned) was intended to be up to 10% of the total number of floors (if readily accessible). For hotel and multi-family buildings, ATC targeted the lowest and highest levels and roof as described above and up to 10% of units, including one per floor if readily accessible. The Mold Screening did not include destructive methods of observation. No sampling or laboratory analyses were conducted. The Mold Screening service as described herein was limited in scope and by the time and cost considerations typically associated with performing a Phase I ESA. No method can guarantee that a hazard will be discovered if evidence of the hazard is not encountered within the performance of the Mold Screening as authorized and that opinions and conclusions must, out of necessity, be extrapolated from limited information and discrete, non-continuous data points. Unidentified mold or other microbial conditions may exist on the Site.

- Visual observation of suspect ACM, consisting of providing an opinion on the condition of suspect ACM on the Site based upon visual observation during the site reconnaissance.

- Radon document review, consisting of the review of published radon data with regard to the potential for elevated levels of radon gas in the surrounding area of the Site.

- Lead in drinking water data review, consisting of contacting the water supplier for information regarding whether or not the potable water provided to the Site meets or exceeds drinking water standards for lead.

- Visual observation of Lead-based paint (LBP), consisting of providing an opinion on the potential for LBP based on the construction date of buildings on the Site and visual observation of the condition of suspect LBP.

- Wetlands document review, consisting of a review of a current National Wetlands Inventory map of the surrounding area to note if the Site is identified as having a wetland.

- Flood plain document review, consisting of a review of a reasonably ascertainable flood plain map of the surrounding area to note if the Site is identified as being located within a flood plain.

2.3 Significant Assumption

Any assumptions in this report were not considered as having significant impact on the determination of *recognized environmental conditions* associated with the Site.

2.4 Limitations and Exceptions

ATC has prepared this Phase I ESA report using reasonable efforts to identify *recognized environmental conditions* associated with hazardous substances or petroleum products at the Site. Findings contained within this report are based on information collected from observations made on the day(s) of the site reconnaissance and from reasonably ascertainable information obtained from certain public agencies and other referenced sources.

The ASTM Standard Practice E 1527-05 recognizes inherent limitations for Phase I ESAs, including, but not limited to:

- *Uncertainty Not Eliminated* – A Phase I ESA cannot completely eliminate uncertainty regarding the potential for *recognized environmental conditions* in connection with any Site.

- *Not Exhaustive* – A Phase I ESA is not an exhaustive investigation of the Site and environmental conditions on such Site.

- *Past Uses of the Site* – Phase I requirements only require review of standard historical sources at five year intervals. Therefore, past uses of Site at less than five year intervals may not be discovered.

Users of this report may refer to ASTM Standard Practice E 1527-05 for further information regarding these and other limitations. This report is not definitive and should not be assumed to be a complete and/or specific definition of all conditions above or below grade. Current subsurface conditions may differ from the conditions determined by surface observations, interviews and reviews of historical sources. The most reliable method of evaluating subsurface conditions is through intrusive techniques, which are beyond the scope of this report. Information in this report is not intended to be used as a construction document and should not be used for demolition, renovation, or other Site construction purposes. Any use of this report by any party, beyond the scope and intent of the original parties, shall be at the sole risk and expense of such user.

ATC makes no representation or warranty that the past or current operations at the Site are, or have been, in compliance with all applicable federal, state and local laws, regulations and codes. This report does not warrant against future operations or conditions, nor does it warrant against operations or conditions present of a type or at a location not investigated. Regardless of the findings stated in this report, ATC is not responsible for consequences or conditions arising from facts not fully disclosed to ATC during the assessment.

An independent data research company provided the government agency database referenced in this report. Information on surrounding area properties was requested for approximate minimum search distances and is assumed to be correct and complete unless obviously contradicted by ATC's observations or other credible referenced sources reviewed during the assessment. ATC shall not be liable for any such database firm's failure to make relevant files or documents properly available, to properly index files, or otherwise to fail to maintain or produce accurate or complete records.

ATC used reasonable efforts to identify evidence of aboveground and underground storage tanks and ancillary equipment on the Site during the assessment. "Reasonable efforts" were limited to observation of accessible areas, review of referenced public records and interviews. These reasonable efforts may not identify subsurface equipment or evidence hidden from view by things including, but not limited to, snow cover, paving, construction activities, stored materials and landscaping.

Any estimates of costs or quantities in this report are approximations for commercial real estate transaction due diligence purposes and are based on the findings, opinions and conclusions of this assessment, which are limited by the scope of the assessment, schedule demands, cost constraints, accessibility limitations and other factors associated with performing the Phase I ESA. Subsequent determinations of costs or quantities may vary from the estimates in this report. The estimated costs or quantities in this report are not intended to be used for financial disclosure related to the Financial

Accounting Standards Board (FASB) Statement No. 143, FASB Interpretation No. 47, Sarbanes/Oxley Act or any United States Securities and Exchange Commission reporting obligations, and may not be used for such purposes in any form without the express written permission of ATC.

ATC is not a professional title insurance or land surveyor firm and makes no guarantee, express or implied, that any land title records acquired or reviewed in this report, or any physical descriptions or depictions of the Site in this report, represent a comprehensive definition or precise delineation of Site ownership or boundaries.

The Environmental Professional Statement in Section 1.1 of this report does not "certify" the findings contained in this report and is not a legal opinion of such *Environmental Professional*. The *Environmental Professional* Statement is intended to document ATC's opinion that an individual meeting the qualifications of an Environmental Professional was involved in the performance of the assessment and that the activities performed by, or under the supervision of, the *Environmental Professional* were performed in conformance with the standards and practices set forth in 40 CFR Part 312 per the methodology in ASTM Standard Practice E 1527-05 and the scope of work for this assessment.

Per ASTM Standard Practice E 1527-05, Section 6, User Responsibilities, the User of this assessment has specific obligations for performing tasks during this assessment that will help identify the possibility of *recognized environmental conditions* in connection with the Site. Failure by the User to fully comply with the requirements may impact their ability to use this report to help qualify for *Landowner Liability Protections* (LLPs) under Comprehensive Environmental Response, Compensation, and Liability Act (CERCLA). ATC makes no representations or warranties regarding a User's qualification for protection under any federal, state or local laws, rules or regulations.

In accordance with the ASTM Standard Practice E 1527-05, this report is presumed to be valid for a six month period. If the report is older than six months, the following information must be updated in order for the report to be valid: (1) regulatory review, (2) site visit, (3) interviews, (4) specialized knowledge and (5) environmental liens search. Reports older than one year may not meet the ASTM Standard Practice 1527-05 and therefore, the entire report must be updated to reflect current conditions and Site-specific information.

Other limitations and exceptions that are specific to the scope of this report may be found in corresponding sections.

2.5 Special Terms and Conditions (User Reliance)

This report is for the use and benefit of, and may be relied upon by WCD Consultants (WCD), and third parties authorized in writing by WCD, and ATC, including the lender(s) in connection with a secured financing of the Site, and their respective successors and assigns. Any third party agrees by accepting this report that any use or reliance on this report shall be limited by the exceptions and limitations in this report, and with the acknowledgment that actual Site conditions may change with time, and that hidden conditions may exist at the Site that were not discovered within the authorized scope of the assessment.

ATC makes no other representation to any third party except that it has used the degree of care and skill ordinarily exercised by environmental consultants in the preparation of the report and in the assembling of data and information related thereto. No other warranties are made to any third party, either expressed or implied. Unless otherwise agreed upon in writing by ATC and a third party, ATC's liability to any third party authorized to use or rely on this report with respect to any acts or omissions shall be limited to a maximum of $100,000.

3.0 SITE DESCRIPTION

3.1 Location and Legal Description

The Site is located at 371 9th Avenue and 401 9th Avenue in New York County, New York 10001. According to information obtained from the New York City Department of Finance, the Site is identified as Block 729, Lots 50 and 60. According to the New York City Department of City Planning zoning map, the Site is currently zoned as M1-6 "Manufacturing District." The current owner of lot 50 is identified as "Brookfield Properties" and the current owner of lot 60 is identified as "9th & 33rd Associates." A Site Vicinity Map is provided in Appendix A and a Site Plan is provided in Appendix B.

3.2 Surrounding Area General Characteristics

Land use in the vicinity of the Site consists mainly of commercial and residential buildings. The specific usage of adjoining and contiguous properties is summarized in Section 3.5.

3.3 Current Use of the Site

The Site is currently developed with the train yards of the Long Island Railroad (LIRR) and three parking lots used by parking management companies; two along West 33rd Street and one along West 31st Street. The train yards are located 60 feet below street level. The three parking lots are paved with asphalt and have no buildings. The depressed train yards were not accessible for inspection at grade, but were viewed from street level at west 31st Street and West 33rd Street. The total area of the Site is approximately 5 acres. There are currently no buildings on the Site.

3.4 Description of Site Improvements

The following table provides general descriptions of the Site improvements.

SITE IMPROVEMENTS	
Size of Site (approximate)	5-acres
General Topography of Site	Flat with a slight downward slope towards the southwest. The train yards at the Site are located 60 feet below street level and unleveled with the rest of the Site.
Adjoining and/or Access/Egress Roads	Access to the Site available along 9th Avenue, West 33rd Street, and West 31st Street.
Paved or Concrete Areas (including parking)	Parking lot and access roads paved with asphalt and concrete sidewalks along the exterior of the Site.
Unimproved Areas	The Site is fully improved and is occupied by the train yards and parking lots.
Landscaped Areas	No landscaping areas were observed at the Site.
Surface Water	No surface water was observed on or near the Site.
Potable Water Source	New York City Department of Environmental Protection (NYCDEP)
Sanitary Sewer Utility	None
Storm Sewer Utility	NYCDEP
Electrical Utility	Consolidated Edison (Con Ed)
Natural Gas Utility	Con Ed
Current Occupancy Status	100% occupied with three parking lots and the LIRR train yards

SITE IMPROVEMENTS	
Unoccupied Buildings/Spaces/Structures	No buildings on Site.
Number of Occupied Buildings	None
General Building Description	No buildings on Site.
Number of Floors	0
Total Square Feet of Space (approximate)	Not applicable (N/A)
Construction Completion Date (year)	The train yard on the Site was constructed by approximately 1911 and the parking lots were on Site by approximately 1944.
Construction Type	N/A
Interior Finishes Description	N/A
Exterior Finishes Description	N/A
Cooling System Type	None
Heating System Type	None
Emergency Power	None

3.5 Current Uses of Adjoining Properties

Current uses of the adjoining properties were observed to be as follows:

Direction from Site	Address	Occupant(s) Name	Current Use	Potential Environmental Conditions
North	424-434 West 33rd Street	Multi-tenant office building	Commercial	One tenant of this adjoining facility, identified as Knickerbocker Graphic Services, is listed in the regulatory agency database as a RCRA SQG. The facility is also listed NYSDEC UST database with one active tank. Refer to sections 5.1.1 and 5.1.2
	411 9th Avenue, New York	Restaurant	Commercial	None
	408 West 34th Street, New York	Parking lot	Commercial	None
	414 West 34th Street, New York (aka 425 West 33rd Street)	St. Michaels church and school	Commercial	The St. Michaels School is listed in the NYSDEC UST database and LTANKS database. Refer to section 5.1.2
	431 West 33rd Street, New York	Commercial (parking lot)	Commercial	None
East	372 9th Avenue, New York	United States Postal Service	Commercial	None
West	450 West 33rd Street, New York	Multi tenant office building with deli on ground floor	Commercial	Two tenants of this facility identified as Daily News and Art Carved Inc. are listed in the RCRA- SQG database Refer to section 5.1.1. This facility is also listed NYSDEC UST and AST databases with

Direction from Site	Address	Occupant(s) Name	Current Use	Potential Environmental Conditions
				one active tank UST and one active AST. Refer to sections 5.1.1 and 5.1.2
South	400 West 31st Street, New York	Commercial (office building)	Commercial	None
	406 West 31st Street, New York	Fashion Institute of Technology (FIT) Residence Hall	Residential	Two tenants of this facility identified as James Byron Photo Engraving and Expansion Group are listed in the RCRA- SQG database. This facility is also listed in the NYSDEC AST database and NY Spills database. Refer to sections 5.1.1 and 5.1.2
	432 West 31st Street, New York	Residential building with deli on ground floor	Commercial and residential	None
Southwest	450 West 31st Street, New York	Residential and commercial (art studios and apartments)	Residential and commercial	One tenant of this facility identified as Evergreene Painting Studio is listed in the RCRA- SQG database Refer to section 5.1.1
Southeast	362 9th Avenue, New York (aka 360 West 31st Street)	Multi-tenant office building	Commercial	Two tenants of this facility identified as GHG Realty and Eastman Kodak are listed in the RCRA- SQG database. Refer to section 5.1.1
Northwest	448 West 34th Street, New York	Parking lot	Commercial	None
Northeast	420 9th Avenue, New York	B&H photo/video/audio store	Commercial	B&H is listed in the RCRA-SQG database. Refer to section 5.1.1

Several listings for the surrounding properties were identified on the Federal and State regulatory databases (See Section 5.1 for details).

4.0 USER PROVIDED INFORMATION

The following section summarizes information (if any) provided by WCD Consultants (the User) with regard to the Phase I ESA. Documentation may be found in Appendix D or where referenced in this report.

4.1 Title Records

ATC was not provided with title record information from the User.

4.2 Environmental Liens or Activity and Use Limitations (AULs)

User provided no information regarding environmental liens or activity of use limitations; however, the User contracted ATC to obtain the information. An environmental lien search was requested for the Site from EDR.

According to the Environmental Lien Search Reports, included in Appendix L, no records of environmental liens against the Site Site's lots 50 and 60 were found. The Environmental Lien Search Reports further state that no records of AULs in place at the Site were found.

4.3 Specialized Knowledge

User provided no specialized knowledge regarding *recognized environmental conditions* associated with the Site.

4.4 Significant Valuation Reduction for Environmental Issues

The User provided no information regarding a significant valuation reduction for environmental issues associated with the Site.

4.5 Owner, Site Manager and Occupant Information

The User informed ATC that the Site is developed with two parking lots and the train yards.

4.6 Reason for Performing Phase I ESA

According to the User, the reason for conducting this ESA is in connection with a potential redevelopment of the Site.

4.7 Other User Provided Documents

Per the ASTM Standard Practice E 1527-05 ATC obtained the documents listed below from User. Further discussion may be found in relevant sections of this report.

OTHER USER PROVIDED DOCUMENTS		
Title	**Date (if known)**	**Author and/or Source (if known)**
ASTM-05 Questionnaire completed by WCD	August 13, 2007	Mr. Rick Gimello
Environmental Investigation Report	April 9, 1991	Hazardous Waste Engineering Consultants (HWE)
Environmental Site Assessment Report (block 729, lot 60)	February 1995	EEA, Inc

Copies of the abovementioned questionnaire and reports are provided in Appendices D and H.

5.0 RECORDS REVIEW

5.1 Standard Environmental Records

The regulatory agency database report discussed in this section, provided by EDR of Environmental Data Resources, Inc. (EDR) of Milford, Connecticut, was reviewed for information regarding reported releases of hazardous substances and petroleum products on or near the Site. ATC also reviewed the "unmappable" (also referred to as "orphan") listings within the database report, cross-referencing available address information and facility names. Unmappable sites are listings that could not be plotted with confidence, but are potentially in the general area of the Site based on the partial street address, city, or zip code. Any unmappable site that was identified by ATC as a being within the approximate minimum search distance from the Site based on the site reconnaissance and/or cross-referencing to mapped listings, is included in the discussion within this section. It is noted that the search radius for the LTANKS database has been reduced from one-half mile to one-quarter mile based on the densely developed urban nature of the Site area. The complete regulatory agency database report may be found in Appendix E.

The following is a summary of the findings of the database review.

SUMMARY OF FEDERAL, STATE AND TRIBAL DATABASE FINDINGS			
Regulatory Database	**Approx. Minimum Search Distance**	**Site Listed?**	**# Sites Listed**
Federal National Priority (NPL)	1 mile	No	0
Federal Delisted NPL	½ mile	No	0
Federal Comprehensive Environmental Response, Compensation, and Liability Information System (CERCLIS) list	½ mile	No	0
Federal CERCLIS No Further Remedial Action Planned (NFRAP)	½ mile	No	1
Federal Resource Conservation and Recovery Act (RCRA), Corrective Action facilities (CORRACTS)	1 mile	No	0
Federal RCRIS non- CORRACTS Treatment, Storage, and Disposal Facilities (TSD)	½ mile	No	0
Federal RCRA Generators	Site & Adjoining	No	8
Federal Institutional Control/Engineering Control Registry	Site	No	0
Federal Emergency Response Notification System (ERNS)	Site	No	0
Federal Facility Index System (FINDS)	Site	No	0
State and Tribal NPL	1 mile	No	0
State and Tribal CERCLIS	½ mile	No	0
State and Tribal Landfill or Solid Waste Disposal Sites	½ mile	No	2
State and Tribal Leaking Storage Tank Incident Reports (LTANKS)	¼ mile	No	31
State and Tribal Registered Petroleum Bulk Storage Tank (UST/AST)	Site & Adjoining	No	7
State and Tribal Institutional Control/Engineering Control Registry	Site	No	N/A
State and Tribal Voluntary Cleanup Site (NY VCP)	½ mile	No	1
State and Tribal Brownfield Sites	½ mile	No	0
State Spills (NY Spills)	Site & Adjoining	No	4
NY MANIFEST	Site & Adjoining	No	7

SUMMARY OF FEDERAL, STATE AND TRIBAL DATABASE FINDINGS			
Regulatory Database	**Approx. Minimum Search Distance**	**Site Listed?**	**# Sites Listed**
EDR Manufactured Gas Plants	1 mile	No	6
NY E Designation	Site	**Yes**	N/A

As the above table indicates, the Site was identified on the NY E Designation database. The following subsections provide a discussion of the listings for the Site and surrounding properties, which have been identified within the corresponding search radii.

5.1.1 Federal Agency Database Findings

The following listings with a potential for release and impact on the Site were identified in the Federal agency databases searched:

James Banyon Photo Engraving / Expansion Group (basement)
406 West 31st Street
New York, NY
Databases: Resource Conservation and Recovery Act (RCRA)-Small Quantity Generator (SQG), NY Manifest
Approximate Distance from the Site: Adjacent to the South
Assumed Groundwater Gradient: Crossgradient
Regulatory Data Summary: According to the regulatory agency database report, the tenant James Banyon Photo Engraving of this adjoining property is identified as a small quantity waste generator with one reported violation. The reported violation is associated with annual reporting requirements and compliance was achieved on 09/24/97. According to the NY Manifest, this facility has disposed of 885 gallons of Silver waste in 1996 and 60 gallons in 1997. Another tenant of the same adjoining property, Expansion Group, is identified in the RCRA-SGQ database with no reported violations.
Discussion: This adjoining property is depicted with a multi tenant commercial building which occupies the full footprint of the lot. The building is connected to the municipal sanitary/sewer services. Based on the fact that no significant violations were reported for the adjoining property coupled with the long-term connection of the area to the municipal sewer system, ATC does not consider these listings to represent a *recognized environmental condition* for the Site.

GHG Realty Co Inc / Eastman Kodak
360 West 31st Street
New York, NY
Databases: RCRA- SQG, NY Manifest
Approximate Distance from the Site: Adjacent to the Southeast
Assumed Groundwater Gradient: Crossgradient
Regulatory Data Summary: According to the regulatory agency database report, the tenant GHG Realty of this adjoining property is identified as a small quantity generator with no reported violations. According to the NY Manifest, this facility disposed of 185 gallons of Non-listed corrosive waste in 2006 and 220 gallons of Halogenated Solvents and Still Bottoms waste in 1995. Another tenant of the same adjoining property, Eastman Kodak, is also identified in the RCRA-SGQ database with no reported violations. Reportedly, this tenant disposed of several small amounts of D-001 Non-ignitable wastes in 2002.

Discussion: This adjoining property is depicted with a multi tenant commercial building which occupies the full footprint of the lot. The building is connected to the municipal sanitary/sewer services. Based on the fact that no violations were reported for the adjoining property coupled with the long-term connection of the area to the municipal sewer system, ATC does not consider these listings to represent a *recognized environmental condition* for the Site.

Knickerbocker Graphic Services
424 West 33rd Street, 8th floor
New York, NY
Databases: RCRA- SQG, NY Manifest
Approximate Distance from the Site: Adjacent to the north
Assumed Groundwater Gradient: Upgradient
Regulatory Data Summary: According to the regulatory agency database report, one tenant of the 8th floor of this adjoining property, identified as "Knickbocker Graphic Services", is listed in the RCRA- conditionally exempt SQG database with no reported violations. As reported in the NY Manifests, this facility has disposed of several amounts of halogenated solvents and still bottoms.
Discussion: This adjoining property is connected to the municipal sanitary/sewer services. Based on the fact that no violations were reported, the tenant occupies an upper floor of the building and the long-term connection of the area to the municipal sewer system, ATC does not consider this listing to represent a *recognized environmental condition* for the Site.

Daily News LP NY Headquarters / Art Carved Inc.
450 West 33rd Street
New York, NY
Databases: RCRA- SQG, NY Manifest
Approximate Distance from the Site: Adjacent to the West
Assumed Groundwater Gradient: Upgradient
Regulatory Data Summary: According to the regulatory agency database report, one tenant of the 3rd floor of this adjoining property, identified as "Daily News", is listed in the RCRA- SQG database with no reported violations. As reported in the NY Manifests, this facility has disposed of 50 gallons of Silver of in 1995. Another tenant of the same adjoining property is also listed in the RCRA-SQG with no reported violations. No manifests were available for review on this facility.
Discussion: This adjoining property is connected to the municipal sanitary/sewer services. Based on the fact that no violations were reported, the tenant occupies an upper floor of the building and the long-term connection of the area to the municipal sewer system, ATC does not consider this listing to represent a *recognized environmental condition* for the Site.

B&H Inc
420 9th Avenue
New York, NY
Databases: RCRA- SQG
Approximate Distance from the Site: Adjacent to the East
Assumed Groundwater Gradient: Upgradient
Regulatory Data Summary: According to the regulatory agency database report, this adjoining property is listed in the RCRA- SQG database with no reported violations. No waste manifests were available for review.

Discussion: This adjoining property is used as photographic equipment /electronics store. The area is connected to the municipal sanitary/sewer services and the building occupies the full footprint of the lot. Based on the fact that no violations were reported, coupled with the long-term connection of the area to the municipal sewer system, ATC does not consider this listing to represent a *recognized environmental condition* for the Site.

Evergreene Painting Studios
450 West 31st Street – 7th Floor
Databases: RCRA- SQG, NY Manifest
Approximate Distance from the Site: Adjacent to the Southwest
Assumed Groundwater Gradient: Crossgradient
Regulatory Data Summary: According to the regulatory agency database report, this tenant of the 7th floor of this adjoining property is listed in the RCRA- SQG database with no reported violations. As reported in the NY Manifests, this facility has disposed several amounts of Halogenated solvents and still bottoms between 1988 and 2006. Additionally, this facility disposed of unknown waste between 2000 and 2006.
Discussion: This adjoining property is connected to the municipal sanitary/sewer services. Based on the fact that no violations were reported, the tenant occupies an upper floor of the building and the long-term connection of the area to the municipal sewer system, ATC does not consider this listing to represent a *recognized environmental condition* for the Site.

Manhattan General Mail Facility
West 29th & 9th Avenue
New York, NY
Databases: Comprehensive Environmental Response, Compensation, and Liability Information System (CERCLIS) - Federal CERCLIS No Further Remedial Action Planned (NFRAP)
Approximate Distance from the Site: 721 feet to the south
Assumed Groundwater Gradient: Crossgradient
Regulatory Data Summary: This CERCL-NFRAP facility identified as "Manhattan General Mail Facility" was not listed on the NPL and became an archive facility on September 15, 1993.
Discussion: Based on the distance, regulatory status, lack of reported releases, and assumed crossgradient position, ATC concludes that this listing does not represent a *recognized* environmental condition for the Site.

Based on distance, topography, assumed groundwater gradient, current regulatory status, and/or the absence of reported releases, none of the other sites listed in the state and tribal databases are considered to represent a likely past, present or material threat of release on the Site.

5.1.2 State and Tribal Database Findings

The following listings with a potential for release and impact on the Site were identified in the state and tribal databases searched:

Lot 50, Tax block 729
371 9th Avenue
Manhattan, NY
Databases: NY E DESIGNATION
Approximate Distance from the Site: on-Site
Assumed Groundwater Gradient: N/A

Regulatory Data Summary: The Site's block 729 lot 50 is listed in the NY E Designation database. The E designation is associated with air, noise and hazardous chemicals (petroleum storage tanks).
Discussion: According to the review of the New York City Department of City Planning zoning maps and New York City Department of Building records, The Site's block 729, lot 60 is also identified as having an "E" designation. An "E" designation is assigned to certain blocks or lots by a New York City agency (i.e., New York City Department of Environmental Protection, New York City Department of City Planning) as a result of an environmental assessment performed in conjunction with a zoning map amendment. This designation is assigned when there is physical or historical evidence of uses related to hazardous materials, air quality and noise pollution. The classification of the Site with an "E" designation is considered to represent a *recognized environmental condition* for the Site.

424 West 33rd Street Associates
424 West 33rd Street
New York, NY
Databases: UST
Approximate Distance from the Site: adjacent to the north
Assumed Groundwater Gradient: N/A
Regulatory Data Summary: This adjoining property is listed in the underground storage tanks (UST) database with an active 7,500-gallon #6 fuel oil UST. No spills or releases were reported associated with this facility.
Discussion: Based on the lack of reported releases, the on-Site UST is not considered to represent a *recognized environmental condition* for the Site.

St. Michaels School
425 West 33rd Street
New York, NY
Databases: LTANKS, AST
Approximate Distance from the Site: adjacent to the north
Assumed Groundwater Gradient: N/A
Regulatory Data Summary: The Site was identified on the AST database (PBS number 2-056022) with one active 7,500-gallon #2 fuel oil aboveground storage tanks (AST). This adjoining facility is also listed in the LTANKS database with two closed spills. Spill number 9608649 was attributed to the Site on 10/11/96 due to a tank overfill that caused the release of approximately 25-gallons of oil into the ground. The spill was cleaned up and the spill case was closed on 10/11/1996. Spill number 0606006 was attributed to this facility on 08/24/06 due to a tank leak that caused the release of approximately 200 gallons of fuel oil. The fuel oil was contained in the secondary containment and no drains or sewer were reportedly affected. The oil was pumped out and the tank was reportedly replaced. The spill case was closed on 09/11/2006.
Discussion: Based on regulatory status, ATC concludes that this adjoining facility is not considered to represent a *recognized environmental condition* for the Site, since all of the listed spill cases have regulatory closure.

450 West 33rd Street
450 West 33rd Street
New York, NY
Databases: UST, AST
Approximate Distance from the Site: adjacent to the west

Assumed Groundwater Gradient: Downgradient
Regulatory Data Summary: This adjoining property is listed in the underground storage tanks (UST) database with an active 3,000-gallon #2 fuel oil UST. This property is also listed in the AST database with two active 3,000-gallon diesel ASTs. No spills or releases were reported associated with this facility.
Discussion: Based on the lack of reported releases, the adjoining property UST and ASTs are not considered to represent a *recognized environmental condition* for the Site.

406 West 31st Street
406 West 31st Street
New York, NY
Databases: AST, NY Spills
Approximate Distance from the Site: adjacent to the south
Assumed Groundwater Gradient: Downgradient
Regulatory Data Summary: This adjoining property is listed in the AST database with one closed and removed 550-gallon AST, a closed and removed 14,500-gallon #2 fuel oil AST, a closed 15,000-gallon #6 fuel oil AST, an active 2,000-gallon #2 fuel oil AST and a 16,000-gallon #2 fuel oil AST. The two active ASTs were installed on 05/17/2006. This facility is also listed in the NY Spills database with two closed cases.

- Spill number 0310638 was attributed to this property on 12/15/2003 due soil contamination identified in the fill ports. Reportedly, during a phase I/phase II investigation preformed at the Site soil borings installed next to two fill ports evidenced soil contamination down to approximately 4-5 feet below ground. The sidewalks were removed and the soils were excavated until soil samples results were below the New York City criteria. The spill case was closed by the NYSDEC on 03/21/2007.
- Spill number 9914517 was attributed to this property on 03/23/00 due to a transformer oil spill identified on vaulted ConEd transformer. Reportedly, 5 gallons of dialectic transformer fluid were identified in a vault. Reportedly there were no entryways to sewer or waterways. The oil spill was cleaned up on 03/29/2000 and the equipment was removed and replaced. The spill case was closed by the NYSDEC on 10/03/03
- Spill number 9606711 was attributed to this facility on 06/01/96. Reportedly, "Kingsklawn Press", a former tenant of the 13th floor of the building was dumping printing chemicals down the toilets. The building is reported to be connected to the municipal sewer. The spill case was closed by the NYSDEC on 08/26/1996.

Discussion: Based on the remedial activities preformed at this facility, closed status of the spills and aboveground of the tanks, the adjoining property listings are not considered to represent a *recognized environmental condition* for the Site.

Based on distance, topography, assumed groundwater gradient, current regulatory status, and/or the absence of reported releases, none of the other sites listed in the state and tribal databases are considered to represent a likely past, present or material threat of release on the Site.

5.1.3 Local Environmental Records Sources

New York City Department of Health and Mental Hygiene (NYCDOHMH)

The NYCDOHMH maintains files of health-related environmental incidents in the City of New York. These incidents may include spills of hazardous chemicals, citizen complaints regarding asbestos issues, lead-based paint violations, or reports of chemical odors or fumes. NYCDOHMH information

concerning the Site was requested in a Freedom of Information letter (FOIL). As of the writing of this report, ATC had not yet received a response from the NYCDOHMH. Should a response change the conclusions of this report, ATC will notify the Client.

New York City Department of Environmental Protection (NYCDEP)

NYCDEP information concerning the Site was requested in a FOIL request. As of the writing of this report, ATC had not yet received a response from the NYCDEP. Should a response change the conclusions of this report, ATC will notify the Client.

New York City Fire Department (FDNY)

The FDNY, Bureau of Fire Prevention maintains information pertaining to gasoline and petroleum bulk storage tanks. FDNY information concerning the Site was requested in a Record Search Request Application. As of the writing of this report, ATC had not yet received a response from the FDNY. Should a response change the conclusions of this report, ATC will notify the Client.

New York City Department of City Planning (NYCDCP)

ATC reviewed the NYCDCP Zoning Map from the NYCDCP website (http://www.nyc.gov/html/dcp/home.html), which indicated that the Site is located in an area that is currently zoned as M1-6– "Manufacturing District. Both lots of the Site have been identified as having a City Environmental Quality Review (CEQR) Declaration (also known as an "E" designation) for "hazmat, noise and air." An "E" designation is assigned to certain blocks or lots by a New York City agency (i.e., New York City Department of Environmental Protection, New York City Department of City Planning) as a result of an environmental assessment performed in conjunction with a zoning map amendment. Additionally, according to the review of the "*No. 7 Subway Extension - Hudson Yards Rezoning and Development Program Final Generic Environmental Impact Statement, dated 2004*" available at the NYCDCP website http://www.nyc.gov/html/dcp/html/hyards/eis.shtml, both lots of the Site were proposed to be mapped with an "E" designation for hazardous materials (related to petroleum and non-petroleum contamination), noise attenuation, and air.

New York City Department of Buildings (NYCDOB)

ATC reviewed available building department information, provided by the NYCDOB via the on-line Building Information System website (http://a810-bisweb.nyc.gov/bisweb/bsqpm01.jsp). The Site is designated as Block 729, Lots 50 and 60. There are no open Environmental Control Board (ECB) or Department of Buildings (DOB) violations on lot 60 of the Site. Lot 50 of the Site has no open ECB violations; however, this lot has five active Department of Buildings (DOB) violations relating to boiler issues. These reported violations are not related to environmental issues and therefore are not considered to represent a recognized environmental condition for the Site.

New York City Department of Finance

ATC reviewed available tax files at the New York City Department of Finance website (http://www.nyc.gov/html/dof/html/home/home.shtml) for information on the Site. The current owner of Lot 50 is identified as "Brookfield Properties" and the current owner of lot 60 is identified as "9th and 33rd Associates." The review of tax files did not identify conditions indicating *recognized environmental conditions* at the Site or surrounding area.

Water Utility

Within the City of New York, potable water is supplied to Manhattan primarily from upstate New York reservoirs. ATC reviewed New York City's most recent Drinking Water Supply and Quality Report made available through the NYCDEP website (http://www.nyc.gov/html/dep/home.html) for the year 2004. Review of the analytical data provided in the report confirmed that the municipally supplied water meets all drinking water standards established by the United States Environmental Protection Agency Safe Water Drinking Act, including those for lead. No drinking water supply wells exist at the Site.

Sewer Utility

The NYCDEP is responsible for the municipal combined sanitary and stormwater sewer system. This system is operational in all five boroughs of New York City, with the exception of certain remote areas of the City, namely Queens and Staten Island, which have separate operating systems for sewage and stormwater. The New York City sewer infrastructure consists of a 6,000-mile grid of sewers beneath the streets, from which a daily 1.3-billion gallon wastewater effluent travels to 14 separate water pollution control plants (WPCPs) throughout the City to be processed. This system enables the City's sewage and stormwater, pursuant to various municipal, state and federal regulations, to be treated to near drinking water-quality standards.

Electrical and Natural Gas Utility Companies

The local utility, Consolidated Edison, provides electric service and natural gas to the Site.

Other Local Environmental Records Sources

No additional local environmental records sources were reviewed.

5.2 Physical Setting Sources

5.2.1 Topography

According to the United States Geological Survey (USGS) 7.5-Minute Quadrangle, *Central Park, N-Y* dated 1995; the elevation of the Site is approximately 28 feet above mean sea level. The area surrounding the Site indicates topography that slopes to the southwest.

A copy of the topographic map is included in Appendix A.

5.2.2 Geology

According to the New York Department of Environmental Conservation, Water Power and Control Commission report titled *Ground Water in Bronx, New York, and Richmond Counties, with Summary Data on Kings and Queens Counties, New York City, New York*, the Site Area is located in a southern extension of an upland area that covers a large part of New England. Manhattan has been extensively eroded by pre-glacial stream action, modified by later glacial erosion and deposition. A thick layer of unconsolidated glacial and glaciofluvial deposits are present beneath the section of Manhattan in which the Site is located. The sediments were deposited into a deep north-south oriented depression in bedrock in the area. The process that formed the depression is unknown, but may be attributable to the differential

weathering rates of various rock types through pre-glacial alluvial erosion. In addition, a major east-west oriented fault is present in bedrock in the area. The thickness of the unconsolidated sediment beneath the Site is 40 to 100 feet.

5.2.3 Soils

According to EDR, soils beneath the Site are classified as Urban Land, with variable soil textures. Urban Land refers to soils that have been altered by urban development such as buildings and streets, where at least 85 percent of the surface is covered with asphalt, concrete or other impervious building material. Typically, these soils have been mixed with other materials, such as brick and concrete, and characteristics can only be determined by on-site investigation.

5.2.4 Hydrology

Based on the surface topography at the Site, groundwater flow is assumed to be to the southwest. Estimated groundwater levels and/or flow direction may vary due to seasonal fluctuations in precipitation, local usage demands, geology, underground structures, or dewatering operations. ATC observed no evidence of active or inactive water supply wells at the Site. There are no surface water bodies or streams located at the Site. The nearest water body, the Hudson River, is located at approximately 1,300 feet to the west of the Site. Based on the Site's elevation and close proximity to the Hudson River, groundwater beneath the Site is estimated to be encountered at approximately 20 feet below ground.

Stormwater runoff originating from the Site is discharged to the combined municipal sanitary/stormwater system located in the streets surrounding the Site.

5.2.5 Other Physical Setting Sources

Flood Plain Map

ATC reviewed a Flood Insurance Rate Map (FIRM) depicted in the EDR Radius Map regulatory agency database report. According to FIRM map – Community Panel # 3604970039B, the Site is not located within a 100- and 500-year floodplain zone. A copy of the flood plain map is available for review in the EDR Radius Map report included in Appendix E.

Wetlands Map

ATC reviewed a National Wetlands Inventory Map depicted in the EDR Radius Map regulatory agency database report. According to wetlands map – *Central Park, NY* quadrangle, the Site is not located within a designated wetlands area.

A copy of the National Wetlands Inventory map is available for review in the EDR Radius Map report included in Appendix E.

5.3 Historical Records Sources

The following table summarizes the findings of the research presented below pertaining to historical Site and surrounding area uses.

HISTORICAL USE SUMMARY				
Period	**Identified Historical Uses**		**Source(s)**	**Intervals/Comments**
	Site	**Surrounding Area**		
Prior to 1940	Train yard and a furniture warehouse since at least 1911. A garage with underground storage tank in 1930.	Commercial and light industrial	Sanborn maps (1890, 1899, 1911 and 1930), City Directories (1920, 1923, 1927, 1931, 1934 and 1938), Topographic maps (1897)	First map reviewed dated 1890. Data gaps between 1899 and 1911, and between 1912 and 1920.
1940-1960	Train yard, furniture warehouse, auto repair shop, filling station, contractor's yard, and parking lots.	Commercial and residential	Sanborn maps (1950), City Directories (1942, 1947, 1950, 1956 and 1958), Topographic maps (1947, 1955 and 1956)	No significant data gaps.
1961-1980	Train yard, parking lots, and a vacant lot.	Commercial and residential	Sanborn maps (1976 and 1979), City Directories (1963,1968,1973 and 1978), Topographic maps (1967 and 1979)	No significant data gaps.
1981 to present	Train yard and parking lots.	Commercial and residential	Sanborn maps (1982, 1985, 1987, 1988, 1991, 1992 and 1993), City Directories (1983, 1988, 1993, 1998, 2000), Topographic maps (1981 and 1995)	No significant data gaps.

In accordance with ASTM standards, ATC attempted to review the historical uses of the site back to obvious first development, or back to 1940, whichever is earlier. Despite the data gaps noted in the Historical Use Summary table, the Site usage appeared unchanged over the period in which the gaps were identified. Historical information sources researched in this assessment allowed uses of the Site to be traced from the present back to 1895. This does not predate the Site's obvious first developed use, per ASTM Standard Practice E 1527-05 § 8.3.2., and therefore constitutes historical data failure. Based on the documented use of the Site, this historical data failure does not significantly impact the findings of this report. As such, the requirements of ASTM Standard Practice E 1527-05 §8.3.2.1 §8.3.2.2 have been satisfied and, as stated in ASTM Standard Practice E 1527-05 §8.3.2.3, the historical research is considered complete.

5.3.1 Aerial Photographs

ATC did not review aerial photographs as part of this assessment. Based on ATC's experience, little useful information was expected from a review of aerial photographs due to the urban density and long-term development of the Site and surrounding area.

5.3.2 Fire Insurance Maps

ATC reviewed available historical Sanborn fire insurance maps of the Site and surrounding areas in order to identify historical land use that may have involved hazardous substances and petroleum products. Historical fire insurance maps from the years 1890 through 1996 were reviewed to determine historical uses of the Site. The following are descriptions and interpretations from the fire insurance map reviews:

FIRE INSURANCE MAP SUMMARY	
Year	**Comments**
1890	**Site:** The Site is not shown on this Sanborn map. **Surrounding Area:** Surrounding properties to the north, east, and west are not depicted on these Sanborn maps. Surrounding properties to the south are depicted with a paper hangings manufacturer and a church.
1899	**Site:** The Site is not shown on this Sanborn map. **Surrounding Area:** Surrounding properties to the north, east, and west are not depicted in these Sanborn maps. Surrounding property to the south that was formerly occupied by the paper hangings manufacturer is now vacant.
1911	**Site:** The Site appears to be depicted with a train yard on the central portion of the Site, a chair manufacturer on the southwest portion of the Site (429-435 West 31st Street), a fire house on the northern portion of the Site (440 West 33rd Street), and residential dwellings. **Surrounding Area:** Surrounding properties to the north and northwest are depicted with a wood working shop, church/school, news company, and hospital. Surrounding properties to the west are depicted with a chocolate factory and residential dwellings. Surrounding properties to the south and east are not shown on this map.
1930	**Site:** The Site is depicted with a train yard on the central portion, a furniture warehouse on the southwest portion of the Site (429-435 West 31st Street), an iron works facility on the northern portion of the Site (412 West 33rd Street), a garage with an 2,000-gallon buried gasoline tank on the northeast portion of the Site (401-405 9th Avenue), and residential dwellings. **Surrounding Area:** Surrounding properties to the north and northwest are depicted with a wood working shop, church/school, a wood supply storage building, and a printing company. Surrounding properties to the west are depicted with a theatrical storage building, filling station with underground tanks, and a film studio. Surrounding properties to the south and east are not shown on this map.
1950	**Site:** The Site is depicted with a furniture warehouse on the southwest portion of the Site (429-435 West 31st Street), auto repair shop on the southern portion of the Site (427 West 31st Street), train yard on the central portion of the Site, filling station on the northeast portion of the Site (401 9th Avenue), parking lots, and a contractor's yard on the northwest portion of the Site (440-442 West 33rd Street). **Surrounding Area:** Surrounding properties to the north and northwest are depicted with a parking lot, church/school, a printing company, residential dwellings, and a vacant lot. Surrounding properties to the west remain largely unchanged from the 1930 Sanborn map, aside from the apparent addition of a machine shop and another filling station. Surrounding properties to the south and east are not shown on this map.
1976,1979, 1980,1982, 1985,1987,	**Site:** The Site is depicted with a train yard on the central portion of the Site, two parking lots, and a vacant lot on the southern portion of the Site. **Surrounding Area:** Surrounding properties to the north and northeast appear relatively

1988,1991, 1992	unchanged from the 1950 Sanborn map. Surrounding properties to the west are depicted with one large building labeled as the Westyard Distribution Center. Surrounding properties to the south and east are not shown on this map.
1993,1994, 1995,1996	**Site:** The Site appears to be depicted with the current improvements. It is shown to have a train yard on the central portion of the Site and three parking lots. **Surrounding Area:** Surrounding properties appear relatively unchanged from the 1992 Sanborn map.

According to the review of the historical sanborn maps, the train yards that currently occupy the central portion of the two lots (lot 50 and lot 60) of the Site were built in approximately 1911. Prior to their construction, this portion of the Site was occupied with the West 32nd Street, dwellings with stores on ground floor and a church.

The northern parking lots, on lot 60, along West 33rd Street have been present at the Site since approximately 1950. The 1950 Sanborn map identifies the presence of a filling station on the northeastern portion of the parking lot, on the corner of 33rd Street and 9th Avenue. Prior to be used as parking lots, the northern portion of the Site was used as dwellings and stores and a garage on which a buried tank is identified.

The parking lot on lot 50 of the Site, along West 31st Street has been present at the Site since approximately 1993. Prior to being used as a parking lot, this portion of the Site was depicted with dwellings and a hanging factory in 1899; dwellings and a furniture factory from 1911 to 1930; a dwelling, an auto repair shop, a mechanical shop, an auto parking on which a gas tank is identified, and a warehouse in 1950. From 1976 to 1993 this portion of the Site was depicted as vacant

Surroundings properties were historically used as dwellings, commercial buildings, the train yards, a printing facility and a filling station.

The review of the historical uses of the Site identified the Site to be used as a train yard, a car repair shop, filling stations, auto repair and mechanical shop. A filling station, the train yards and a printing facility were identified in the surrounding properties. These identified historical activities typically use petroleum products, solvents, and other hazardous chemicals in their routine operations. Therefore, the historical uses of the Site and surrounding area are considered to represent a *recognized environmental condition* for the Site. Copies of the fire insurance maps are provided in Appendix G.

5.3.3 Site Tax Files

ATC reviewed available tax information from the New York City Department of Finance website for historical ownership information on the Site. ATC reviewed the available final assessment rolls available for the years 2003, 2004, 2005, 2006, and 2007. The owner of lot 50 of the Site is identified as Brookfield Properties, Ltd for the years 2006 and 2007 and West 31st Street Inc for the years 2003 through 2005. The owner of lot 60 of the Site is identified as 9th and 33rd Associates for all years reviewed. Documentation is included in Appendix G. The review of tax files did not identify past uses indicating *recognized environmental conditions* at the Site.

5.3.4 Recorded Land Title Records

The acquisition of a chain-of-title report was not a part of the scope of services for this ESA.

5.3.5 Historical USGS Topographic Quadrangles

ATC reviewed five historical USGS topographic quadrangles of the Site and surrounding area dated 1947, 1966, 1979, and 1995. All of the maps depict the Site with the train yards. The surrounding areas are depicted with scattered structures, which include the United States Postal Service on 9th Avenue and Madison Square Garden. The review of historical topographic maps did not identify past uses indicating any *recognized environmental conditions* at the Site or surrounding areas; however, the long term use of the Site as a train yard is considered to represent an environmental concern for the site.

5.3.6 City Directories

ATC reviewed historical city directories for the Site for 1920, 1923, 1927, 1931, 1934, 1938, 1942, 1947, 1950, 1956, 1958, 1963, 1968, 1973, 1978, 1983, 1988, 1993, 1998 and 2000 as provided by EDR. The following table summarizes the city directory review:

YEAR	DESCRIPTION
1920	**Site:** Site address is not listed in research source. **Surrounding Properties:** Surrounding properties are listed with a printing facility, embroidery works, a book binding company, a linotyping company, and a trucking company.
1923	**Site:** Site address is not listed in research source. **Surrounding Properties:** Surrounding properties are listed with multiple commercial/light industrial listings including printing, publishing, typesetting, engraving and lithography facilites, a book bindery, a glue company, a stone company, motor transportation companies, and a gold company.
1927	**Site:** Site address is not listed in research source. **Surrounding Properties:** Surrounding properties are listed with multiple commercial/light industrial listings including printing, publishing and lithography facilities, a book bindery, a glue company, a stone company, motor transportation companies, and a gold company.
1934	**Site:** Site address is not listed in research source. **Surrounding Properties:** Surrounding properties are listed with multiple commercial/ light industrial listings including an electro chemical company, a shoe shiner, and printing and publishing facilities.
1938, 1942	**Site:** Site address is not listed in research source. **Surrounding Properties:** Surrounding properties are listed with multiple commercial/light industrial listings including lithography, printing and publishing facilities, a fur dying facility, a metal company, a clothing company, and a textile company.
1947	**Site:** Site address is not listed in research source. **Surrounding Properties:** Surrounding properties are listed with multiple commercial/light industrial listings including lithography, printing and publishing facilities, a fur dying facility, a metal company, a clothing company, a check duplication company, a plastic manufacturer, and a textile company.
1950, 1956, 1958, 1963	**Site:** Site address is not listed in research source. **Surrounding Properties:** Surrounding properties are listed with multiple commercial/light industrial listings including lithography, printing and publishing facilities, a fur dying facility, a metal company, a clothing company, a check duplication company, and a textile company.
1968, 1973	**Site:** Site address is not listed in research source. **Surrounding Properties:** Surrounding properties are listed with multiple commercial/light industrial listings including a parking lot, printing/publishing/lithography facilities, a jewelry manufacturer, a fur dressing facility, a truck company, and a check duplication facility.
1978	**Site:** Site address is not listed in research source.

YEAR	DESCRIPTION
	Surrounding Properties: Surrounding properties are listed with multiple commercial/light industrial listings including a parking lot, a mounting/finishing facility, printing/publishing/lithography facilities, a jewelry manufacturer, a fur dressing facility, a truck company, and a check duplication facility.
1983	**Site:** Site address is not listed in research source. **Surrounding Properties:** Surrounding properties are listed with multiple commercial/light industrial listings including a sealing service company, a photo studio, a mounting/finishing facility, and printing/publishing/lithography facilities.
1988, 1993	**Site:** Site address is not listed in research source. **Surrounding Properties:** Surrounding properties are listed with multiple commercial/light industrial listings including a sealing service company, a photo studio, a mounting/finishing facility, a belt manufacturer, and a machine manufacturer, and printing/publishing/lithography facilities.
1998, 2000	**Site:** Site address is not listed in research source. **Surrounding Properties:** Surrounding properties are listed with multiple commercial/light industrial listings including a sealing service company, a photo studio, a mounting/finishing facility, a belt manufacturer, and a machine manufacturer, a thermography facility, a towing company, and printing/publishing/lithography facilities.

ATC's review of historical city directories identified no listings for the Site. Surrounding properties listings included several printing, publishing, and lithography facilities, motor companies, an electro chemical company, fur dressing and dying facilities, and a metal company. The identified historical uses of the surrounding properties are considered to represent a *recognized environmental condition* for the Site. Copies of the EDR City Directory Abstract are provided in Appendix G.

5.3.7 Building Department Records

ATC reviewed available building department information provided by the NYCDOB via the on-line Building Information System website (http://a810-bisweb.nyc.gov/bisweb/bsqpm01.jsp). The Site is designated as Block 729 Lots 50 and 60. Certificates of Occupancy and building permits were available for review. The following are descriptions and interpretations from the department of building records: review:

LEGAL DESCRIPTION	CERTIFICATES OF OCCUPANCY REVIEW	ENVIRONMENTAL CONCERNS
Block 729, Lot 50: 371 9th Avenue	Five certificates of occupancy were available for years 1937, 1939, and 1970. Two each for the years 1939 and 1970. In 1937, 425 West 31st Street on the Site is identified as a storage area in the cellar and a garage for two cars on the first story. The 1939 certificates identify 415-417 West 31st Street on the Site as a gasoline service station and parking and storage for more than five motor vehicles. It identifies one 550-gallon gasoline tank on the Site. The 1970 certificates identify 425 West 31st Street on the Site as a public parking lot for 149 cars and two temporary attendants' shelters.	Historic gasoline tank
Block 729, Lot 60: 9th Avenue	Four certificates of occupancy were available for the years 1921, 1944, 1947 and 1972. The 1921 certificate identifies 401-405 9th Avenue on the Site as a garage on the first floor with a boiler room in the cellar. The 1944 certificate identifies 401-409 on the Site as parking and storage for more than five motor vehicles and a gasoline service station. It identifies gasoline tanks on the Site. The 1947 certificate identifies 405 9th Avenue on the Site as a gasoline service station, parking lot and office. It identifies gasoline tanks on the Site. The 1972 certificate identifies 401-409 9th Avenue and 400-410 West 33rd Street on the Site as parking for 115 motor vehicles.	Historic gasoline tanks

ATC's review of historical department of building records identified several historical petroleum tanks at the Site. None of the identified tanks appear to be registered in the NYSDEC Petroleum bulk storage database provided in the EDR report. The historical use of the Site as filling stations is considered to represent a *recognized environmental condition* for the Site. Copies of the department of building records are provided in Appendix D.

5.3.8 Zoning/Land Use Records

ATC reviewed the NYCDCP Zoning Map from the NYCDCP website, which indicated that the Site is located in an area that is currently zoned as M1-6 – "Manufacturing." Historical zoning information would require a manual search of past zoning maps at the NYCDCP. Since historical information regarding the Site dating back to the late 1800s was obtained from other sources used for this assessment and no significant data gaps were identified, ATC did not request a search of past zoning maps.

5.3.9 Prior Reports

The following provides a summary of information from prior reports made available to ATC for review. Documentation is included in Appendix H.

OTHER USER PROVIDED DOCUMENTS		
Title	**Date (if known)**	**Author and/or Source (if known)**
Environmental Site Investigation of 9th Avenue and 31st Street	April 9, 1991	Hazardous Waste Engineering Consultants, Inc. (HWE)
Phase I Environmental Site Assessment at Block 729 lot 60	February 1995	EEA, Inc

Environmental Site Investigation of 9th Avenue and 31st Street, dated April 1991 prepared by HWE

HWE conducted an Environmental Site Assessment (ESA) for Olympia and York Construction Co. in April 1991. The purpose of the investigation was to identify areas of contaminated soil and railroad bedding which may require remedial action prior to the development of the Site. A total of 12 grab samples of the soil were collected from 12 point locations on the railroad tracks. The soil samples were collected from 0 to 0.5 feet (surficial) and 1 to 1.5 feet (deep) intervals below ground. The 12 samples (12 shallow samples and 12 deep samples) were composited in 6 samples (6 surficial samples and 6 deep samples). The 6 surficial samples were analyzed for Total Petroleum Hydrocarbons (TPHC), Priority Pollutant Metals (PP Metals) and Priority Pollutant Base/Neutral/Acid Extractable Compounds + 25 (PBNA+25). The 6 deeper samples were submitted for analysis for Priority Pollutant Volatile Organic Compounds+15 (PPVO+15), Priority Pollutant Pesticides/PCBs and Herbicides. Based on the results obtained HWE concluded that elevated levels of TPHC, cadmium copper, lead, mercury, zinc, PPBNA+25 and PCBs were identified, when compared to industrial standards action levels (no New York State standards were available in 1991). HWE recommended additional investigation at the Site.

ATC's review of the HWE Site investigation report identified the presence of petroleum related contamination, metals and PCBs contamination at the Site. No remedial action or additional investigation reports were provided for review. Since the contamination may still be present at the Site, ATC considers the identified contamination to represent a *recognized environmental condition* for the Site.

Phase I Environmental Site Assessment at Block 729 lot 60 prepared by EEA Inc., dated February 1995

EEA conducted a Phase I Environmental Site Assessment (ESA) for Rosenman & Colin in February 1995. The purpose of the investigation was the identification of environmental conditions indicating the potential for significant contamination of the subject property by toxic and hazardous materials and chemical products.

EEA identified the subject property to be depicted with the train railroads and two parking lots. The review of historical information identified former uses of the subject property as residential; two industrial buildings used as printing facilities; an iron works facility, a garage with a 1,000-gallon buried gasoline tank and a filling station. The fire department records requested to the FDNY did not reveal that the former tanks at the Site were closed or removed; therefore EEA concluded that there is the potential for the presence of buried tanks at the Site.

ATCs review of the former phase I ESA preformed at the northern portion of the Site (block 729, lot 60) by EEA revealed the same concerns related to historical uses of the Site as ATC identified by the review of historical information (refer to sections 5.3.1 to 5.3.8).

5.3.10 Other Historical Sources

No other historical sources were reviewed during this assessment.

6.0 SITE RECONNAISSANCE

The following is a summary of visual and/or physical observations of the Site on the day of the site visit. Photographs can be found in Appendix C.

6.1 Methodology and Limiting Conditions

The site reconnaissance consisted of visual and/or physical observations of: the Site and improvements; adjoining properties as viewed from the Site; and, the surrounding area based on visual observations made during the trip to and from the Site. Unimproved portions of the Site were observed along the perimeter and in a general grid pattern in safely accessible areas. Building exteriors were observed along the perimeter from the ground, unless described otherwise. Building interiors were observed as they were made safely accessible, unless described otherwise. The site visit and area reconnaissance were conducted by Ms. Isabel Ribeiro, ATC Project Manager, on August 16, 2007. Weather conditions during the site visit consisted of clear skies with no visibility limitations. ATC was not provided access to the train yards.

6.2 Hazardous Substance Use, Storage, and Disposal

ATC did not observe the use, storage or disposal of hazardous substances, including hazardous wastes, on the Site.

6.3 Underground Storage Tanks (USTs)

ATC did not observe evidence of USTs at the Site and no active USTs were identified in the UST database (Section 5.1.2); however ATC identified the presence of historical USTs at the Site (Section 5.3.2). None of the former tanks were identified in the NYSDEC database; however since the former on-Site structures were demolished more than 40 years ago, no records are expected to be found. Any buried tanks that were not removed during demolition operations could potentially remain on-Site.

6.4 Aboveground Storage Tanks (ASTs)

ATC did not observe evidence of ASTs at the Site and no active ASTs were identified in the AST database (Section 5.1.2).

6.5 Other Petroleum Products

ATC did not observe the use, storage or disposal of petroleum products on the Site.

6.6 Polychlorinated Biphenyls (PCBs)

ATC did not observe evidence of the use, storage or disposal of potential PCB-containing transformers, lifts, or other equipment at the Site; however, transformers are typically present on railroads and train yards. Since no access was provided to the train yards located at the Site, the presence of transformers could not be confirmed.

The review of a prior report prepared by HWE in 1991 identified the presence of PCB contamination within the train yard at the Site. Refer to section 5.3.9 for details.

6.7 Unidentified Substance Containers

ATC did not observe the presence of unidentified substance containers on the Site.

6.8 Non-hazardous Solid Waste

No municipal waste is currently generated at the Site.

6.9 Wastewater

No industrial or domestic wastewater is generated at the Site.

6.10 Waste Pits, Ponds and Lagoons

ATC did not observe evidence of waste pits, ponds or lagoons at the Site.

6.11 Sumps

ATC did not observe evidence of sumps at the Site.

6.12 Septic Systems

ATC did not observe evidence of a septic system at the Site.

6.13 Stormwater Management System

Stormwater runoff at the Site drains to catch basins located along West 33rd Street and Wes 31st Street that discharge to the municipal combined sanitary and stormwater sewer system.

6.14 Wells

ATC did not observe evidence of wells on the Site.

7.0 INTERVIEWS

The following persons were interviewed to obtain information regarding *recognized environmental conditions* in connection with the Site:

INTERVIEW SUMMARY				
Role	**Name**	**Title/Company**	**Years Assoc. With Site**	**Interview Type**
Developer	Mr. Rick Gimello	Vice President – Senior Consultant of WCD	unknown	Telephone and email
Local Govt. Official	New York City Fire Department	New York City Fire Department	N/A	FOI letter
Local Govt. Official	New York City Department of Environmental Protection	New York City Department of Environmental Protection	N/A	FOI letter
Local Govt. Official	New York City Department of Health and Mental Hygiene	New York City Department of Health and Mental Hygiene	N/A	FOI letter

Pertinent information from the interviews is discussed in applicable sections of this report with details (including failed attempts to interview) documented on Record of Communication forms in Appendix J.

8.0 OTHER ENVIRONMENTAL CONDITIONS

8.1 Asbestos-Containing Material (ACM)

Based on the absence of buildings at the Site, no asbestos survey was conducted.

8.2 Radon

Radon is a naturally occurring colorless, odorless gas that is a by-product of the decay of radioactive materials potentially present in bedrock and soil. The EPA guidance action level for annual residential exposure to radon is 4.0 picoCuries per liter of air (pCi/L). The guidance action level is not a regulatory requirement for private owners of commercial real estate, but is commonly used for comparison purposes to suggest whether further action at a building may be prudent.

According to the USEPA, New York, is located within Zone 3, indicating that the average predicted indoor screening level for radon will generally be less than 2.0 picoCuries per liter (pCi/L). Based on this Zone designation, ATC does not consider radon to represent an environmental concern for the Site.

8.3 Lead in Drinking Water

Within the City of New York, potable water is supplied to Manhattan primarily from upstate New York reservoirs. ATC reviewed New York City's most recent Drinking Water Supply and Quality Report made available through the NYCDEP website (http://www.ci.nyc.ny.us/html/dep/home.html) for the year 2005. Review of the analytical data provided in the report confirmed that the municipally supplied water meets all drinking water standards established by the United States Environmental Protection Agency Safe Water Drinking Act, including those for lead. No drinking water supply wells exist at the Site.

8.4 Lead-Based Paint (LBP)

Based on the absence of buildings at the Site, no LBP survey was conducted.

8.5 Mold Screening

Based on the absence of building structures at the Site, no mold screening was conducted.

9.0 REFERENCES

Standard Practice for Environmental Site Assessments: Phase I Environmental Site Assessment Process, ASTM, ASTM Designation E 1527-05, Published November 2005.

Standard Guide for Readily Observable Mold and conditions Conducive to Mold in Commercial Buildings: Baseline Survey Process, ASTM, ASTM Designation E 2418-06, Published March 2006.

Standard Guide for Limited Asbestos Screens of Buildings, ASTM, ASTM designation E 2308-05, published August 2005.

ASTM, Standard Guide for Limited Asbestos Screens of Buildings, ASTM designation E 2308-05, published August 2005;

Environmental Data Resources, Inc. (EDR), The EDR Radius Map with GeoCheck, Inquiry Number 2006248.2s, dated August 16, 2007;

EDR, Sanborn Maps for 1890-1996, Inquiry Number 2006248.3s dated August 16, 2007;

EDR, Aerial Photographs Decade Package from 1943 to 1994, Inquiry Number 2006248.3s dated August 16, 2007;

USGS Topographic Quadrangle Map, *Central Park, NY*, 7.5 Minute Series, dated 1975, provided by National Geographic Maps Topo!;

The EDR-City Directory Abstract, Inquiry Number 2006248.6, dated August 16, 2007;

No.7 Subway Extension - Hudson Yards Rezoning and Development Program Final Generic Environmental Impact Statement (EIS) available at the New York City Department of City Planning website http://www.nyc.gov/html/dcp/html/hyards/eis.shtml

Property Shark website www.propertyshark.com

New York City Department of Building website http://www.nyc.gov/html/dob/html/bis/bis.shtml

10.0 APPENDICES

Appendix A - Site Vicinity Map
Appendix B - Site Plan
Appendix C - Site Photographs
Appendix D - User Provided Documentation
Appendix E - Regulatory Database Report
Appendix F - Aerial Photographs
Appendix G - Historical Research Documentation
Appendix H - Prior Reports
Appendix I - Resumes
Appendix J - Records of Communication
Appendix K - Laboratory Reports (Not Used)
Appendix L - Other Supporting Documentation
Appendix M - Terminology

APPENDIX A

SITE VICINITY MAP

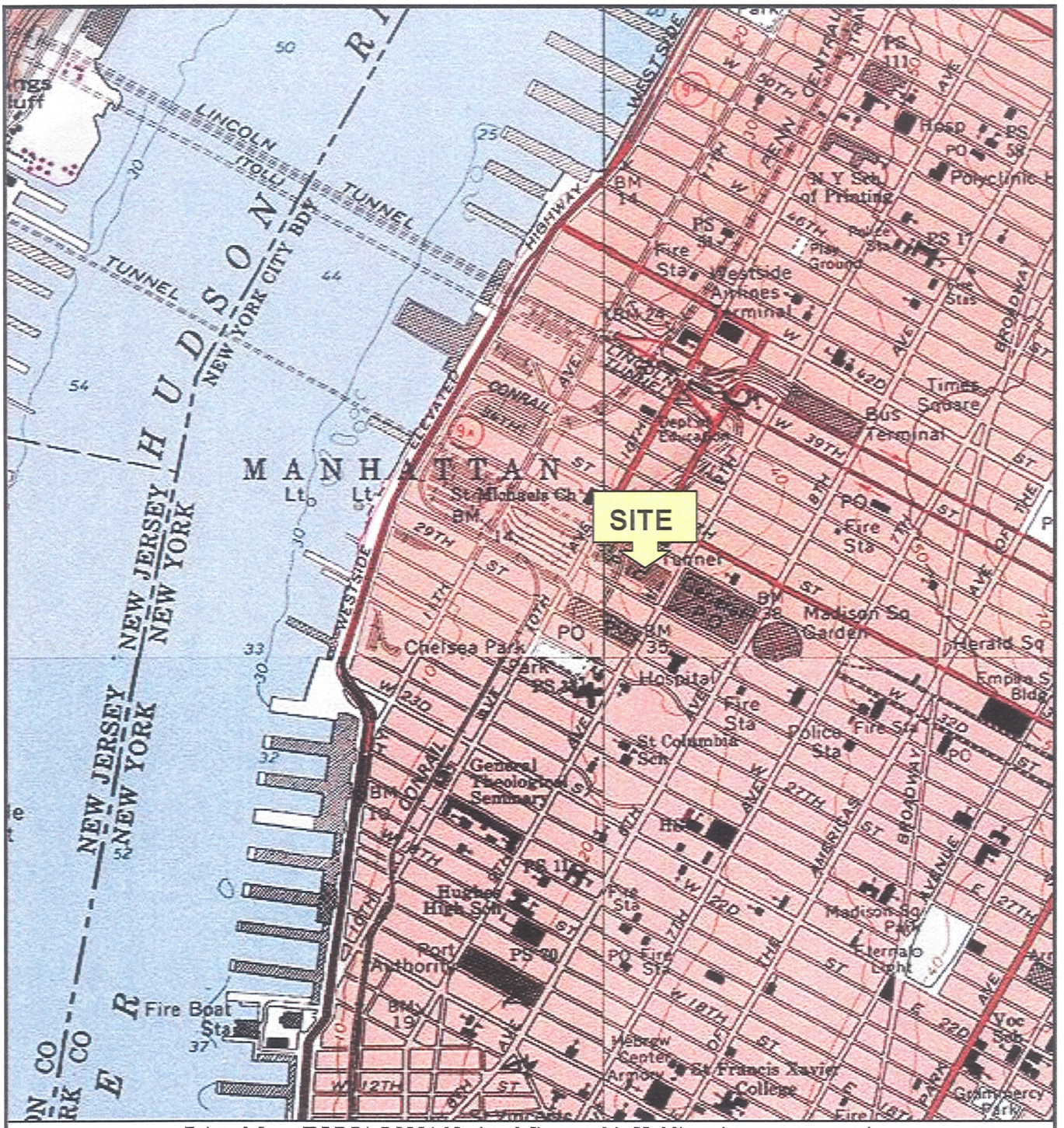

Printed from TOPO! ©2001 National Geographic Holdings (www.topo.com)

ATC ASSOCIATES INC.
104 East 25th Street, 8th Floor
New York, NY 10010-2917
Phone (212) 353-8280 * Fax (212) 979-8447

N

TOPO!
@2001 National Geographic Holding

APPENDIX A – SITE VICINTY MAP

Client: WCD Consultants
Site Address: 9th Avenue Train Yards
371 9th Avenue and 401 9th Avenue
New York, NY 10010
ATC Project No. 15.31558.0008
Year: 1995
Scale: 1:24,000

APPENDIX B

SITE PLAN

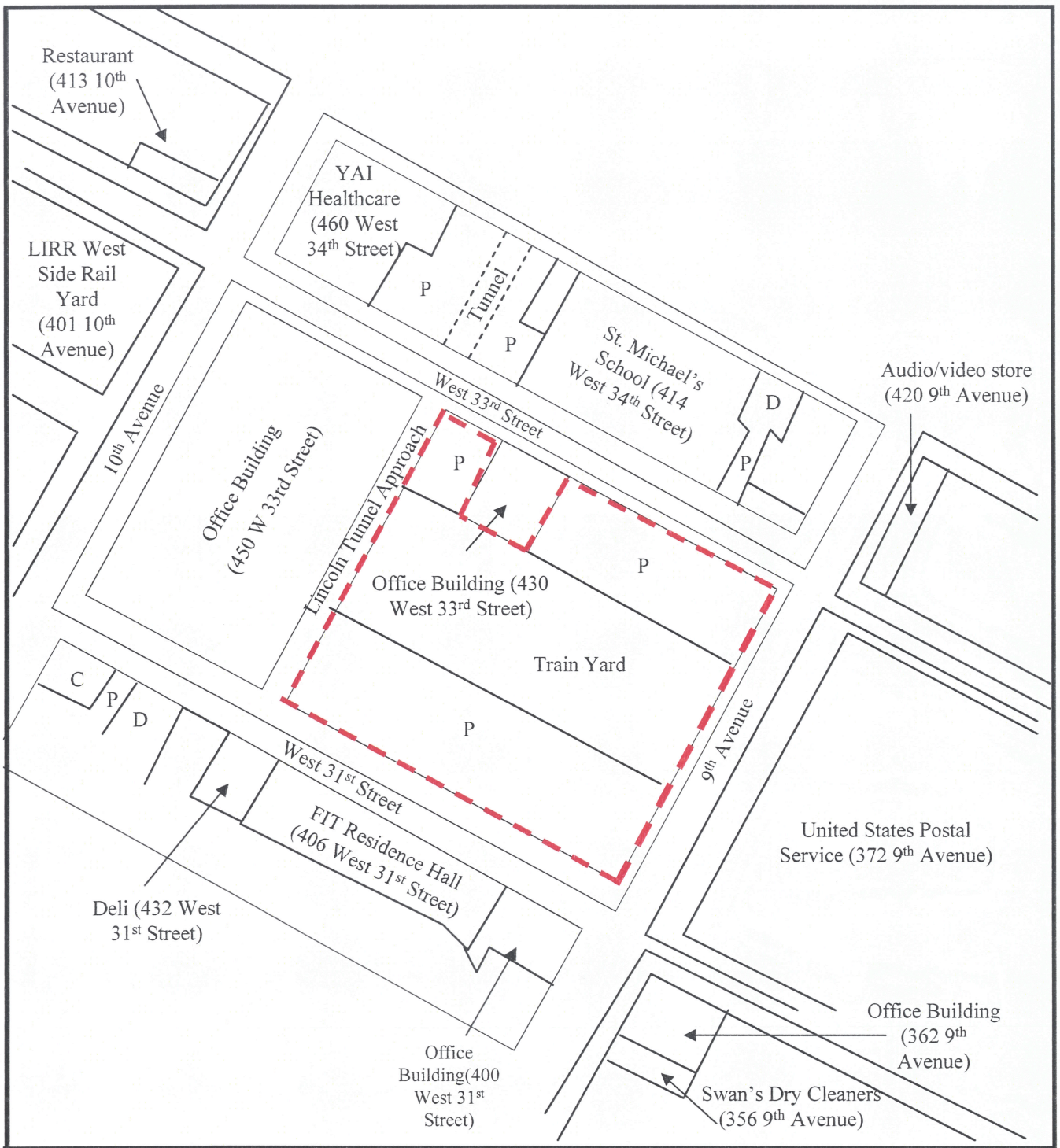

ATC ASSOCIATES INC.

104 East 25th Street, 8th Floor
New York, NY 10010-2917
Phone (212) 353-8280 * Fax (212) 979-8447

APPENDIX B - Site Plan

N

LEGEND:

- Site
- D Apartments
- P Parking Lot
- C Construction/ demolition

Client: WCD Consultants
Address: 9th Avenue Train Yards
371 9th Avenue and 401 9th Avenue
New York, NY 10010
ATC Project No. 015.31558.0008
Scale: Not to Scale

APPENDIX C

SITE PHOTOGRAPHS

Photo 1: View of the Site from the southeast across 9th Avenue.



Photo 2: View of the train yard on the Site.

Photo 3: View of train yard on the Site.

Photo: 4 View of West 33rd Street parking lot.

Photo 5: View of Site along West 31st Street

Photo 6: View of parking lot along West 31st Street on the Site and adjacent office building to the west.

Photo 7: View of building directly adjacent to the Site along West 33rd Street.

Photo 8: View of parking lot on the Site along West 33rd Street.

Photo 9: View of office building directly adjacent to the site at 450 West 33rd Street.

Photo 10: View of residence hall at 406 West 31st Street to the south of the Site.

Photo 11: View of Lincoln Tunnel Approach directly to the west of the Site.

Photo 12: View of the United States Postal Service building across 9th Avenue to the east of the Site

Photo 13: View of restaurant along 9th Avenue to the north of the Site.

APPENDIX D

USER PROVIDED DOCUMENTATION

ATTACHMENT D
CLIENT QUESTIONNAIRE

Per ASTM Standard Practice E 1527-05, Section 6, User Responsibilities, the User of an ESA has specific obligations for performing tasks during the ESA that will help identify the possibility of *recognized environmental conditions* in connection with the Site. Failure by the User to fully comply with the requirements may result in a *data gap* being identified in the report and may impact their ability to use the report to help qualify for *Landowner Liability Protections* (LLPs) under Comprehensive Environmental Response, Compensation, and Liability Act (CERCLA). If this questionnaire is not returned to ATC prior to issuance of the draft report, then ATC assumes that the User does not have any information or actual knowledge pursuant to ASTM Standard Practice E 1527-05, Section 6, User Responsibilities. ATC makes no representations or warranties regarding a User's qualification for protection under any federal, state or local laws, rules or regulations.

Please complete the following and return immediately via email or fax to the attention of:
Doug Glorie at doug.glorie@atcassociates.com or (212) 979-8447
If other parties are intending to be the Users of the ESA report, then please forward a copy of this questionnaire for them to complete and return to ATC.

Site Name: 9th Avenue Train Yards

Site Address: 9th Avenue and 33rd St.

ATC Project Number:

Please provide the following information (if available) per the requirements of ASTM E 1527-05.

1. Environmental cleanup liens that are filed or recorded against the Site (40 CFR 312.25)

Are you aware of any environmental cleanup liens against the Site that are filed or recorded under federal, tribal, state or local law? Yes ☐ or No ☑

If yes, please provide a description of the lien(s).

2. Activity and land use limitations (ALUs) that are in place on the Site or that have been filed or recorded in a registry (40 CFR 312.26)

Are you aware of any AULs, such as engineering controls, land use restrictions or institutional controls that are in place at the Site and/or have been filed or recorded in a registry under federal, tribal, state or local law? Yes ☐ or No ☑ If yes, please provide.

3. Specialized knowledge or experience of the person seeking to qualify for the Landowner Liability Protections (40 CFR 312.28)

As the user of this ESA do you have any specialized knowledge or experience related to the Site or nearby properties? For example, are you involved in the same line of business as the current or former occupants of the Site or an adjoining property so that you would have specialized knowledge of the chemicals and processes used by this type of business?

Yes ☐ or No ☑ If yes, please explain.

4. Relationship of the purchase price to the fair market value of the Site if it were not contaminated (40 CFR 312.29)

a. Does the purchase price being paid for this Site reasonably reflect the fair market value of the Site? Yes ☐ or No ☐

N/A

b. If you conclude that there is a difference, have you considered whether the lower purchase price is because contamination is known or believed to be present at the Site?

Yes ☐ or No ☐ If yes, please explain.

N/A

5. Commonly known or reasonably ascertainable information about the Site (40 CFR 312.30)

Are you aware of commonly known or reasonably ascertainable information about the Site that would help the environmental professional to identify conditions indicative of releases or threatened releases? For example, as user.

a. Do you know the past uses of the site? Yes ☑ or No ☐ If yes, please state.

1995 Phase I

b. Do you know of specific chemicals that are present or once were present at the Site?
Yes ☐ or No ☑ If yes, please state.

c. Do you know of spills or other chemical releases that have taken place at the Site?
Yes ☐ or No ☑ If yes, please state.

6. Do you know of any environmental cleanups that have taken place at the Site?
Yes ☐ or No ☑ If yes, please state.

7. The degree of obviousness of the presence or likely presence of contamination at the Site, and the ability to detect the contamination by appropriate investigation (40 CFR 312.31)

As the user of this ESA, based on your knowledge and experience related to the Site are there any obvious indicators that point to the presence or likely presence of contamination at the Site?
Yes ☑ or No ☐ If yes, please explain.

Portions of the site currently operating Rail Yard

This questionnaire was completed by:

Name Rich Comello

Title

Signature

Company of User WCS Consultants

Address of User 7 Tall Farm Rd
Pennington, NJ

Date 8/3/07

ATC ASSOCIATES INC

APPENDIX E

REGULATORY DATABASE REPORT

The EDR Radius Map
with GeoCheck®

371 9th Avenue
371 9th Avenue
New York, NY 10001

Inquiry Number: 2006248.2s

August 16, 2007

EDR® Environmental Data Resources Inc

The Standard in Environmental Risk Information

440 Wheelers Farms Road
Milford, Connecticut 06461

Nationwide Customer Service

Telephone: 1-800-352-0050
Fax: 1-800-231-6802
Internet: www.edrnet.com

FORM-PRP-GIL

TABLE OF CONTENTS

SECTION	PAGE
Executive Summary	ES1
Overview Map	2
Detail Map	3
Map Findings Summary	4
Map Findings	7
Orphan Summary	862
EPA Waste Codes	EPA-1
Government Records Searched/Data Currency Tracking	GR-1

GEOCHECK ADDENDUM

Physical Setting Source Addendum	A-1
Physical Setting Source Summary	A-2
Physical Setting Source Map	A-8
Physical Setting Source Map Findings	A-9
Physical Setting Source Records Searched	A-27

Thank you for your business.
Please contact EDR at 1-800-352-0050
with any questions or comments.

Disclaimer - Copyright and Trademark Notice

This Report contains certain information obtained from a variety of public and other sources reasonably available to Environmental Data Resources, Inc. It cannot be concluded from this Report that coverage information for the target and surrounding properties does not exist from other sources. **NO WARRANTY EXPRESSED OR IMPLIED, IS MADE WHATSOEVER IN CONNECTION WITH THIS REPORT. ENVIRONMENTAL DATA RESOURCES, INC. SPECIFICALLY DISCLAIMS THE MAKING OF ANY SUCH WARRANTIES, INCLUDING WITHOUT LIMITATION, MERCHANTABILITY OR FITNESS FOR A PARTICULAR USE OR PURPOSE. ALL RISK IS ASSUMED BY THE USER. IN NO EVENT SHALL ENVIRONMENTAL DATA RESOURCES, INC. BE LIABLE TO ANYONE, WHETHER ARISING OUT OF ERRORS OR OMISSIONS, NEGLIGENCE, ACCIDENT OR ANY OTHER CAUSE, FOR ANY LOSS OF DAMAGE, INCLUDING, WITHOUT LIMITATION, SPECIAL, INCIDENTAL, CONSEQUENTIAL, OR EXEMPLARY DAMAGES. ANY LIABILITY ON THE PART OF ENVIRONMENTAL DATA RESOURCES, INC. IS STRICTLY LIMITED TO A REFUND OF THE AMOUNT PAID FOR THIS REPORT.** Purchaser accepts this Report "AS IS". Any analyses, estimates, ratings, environmental risk levels or risk codes provided in this Report are provided for illustrative purposes only, and are not intended to provide, nor should they be interpreted as providing any facts regarding, or prediction or forecast of, any environmental risk for any property. Only a Phase I Environmental Site Assessment performed by an environmental professional can provide information regarding the environmental risk for any property. Additionally, the information provided in this Report is not to be construed as legal advice.

Copyright 2007 by Environmental Data Resources, Inc. All rights reserved. Reproduction in any media or format, in whole or in part, of any report or map of Environmental Data Resources, Inc., or its affiliates, is prohibited without prior written permission.

EDR and its logos (including Sanborn and Sanborn Map) are trademarks of Environmental Data Resources, Inc. or its affiliates. All other trademarks used herein are the property of their respective owners.

EXECUTIVE SUMMARY

A search of available environmental records was conducted by Environmental Data Resources, Inc (EDR). The report was designed to assist parties seeking to meet the search requirements of EPA's Standards and Practices for All Appropriate Inquiries (40 CFR Part 312), the ASTM Standard Practice for Environmental Site Assessments (E 1527-05) or custom requirements developed for the evaluation of environmental risk associated with a parcel of real estate.

TARGET PROPERTY INFORMATION

ADDRESS

371 9TH AVENUE
NEW YORK, NY 10001

COORDINATES

Latitude (North):	40.752200 - 40' 45' 7.9"
Longitude (West):	73.998200 - 73' 59' 53.5"
Universal Tranverse Mercator:	Zone 18
UTM X (Meters):	584570.6
UTM Y (Meters):	4511520.5
Elevation:	28 ft. above sea level

USGS TOPOGRAPHIC MAP ASSOCIATED WITH TARGET PROPERTY

Target Property Map:	40073-G8 CENTRAL PARK, NY
Most Recent Revision:	1995
South Map:	40073-F8 BROOKLYN, NY
Most Recent Revision:	1995
Southwest Map:	40074-F1 JERSEY CITY, NJ
Most Recent Revision:	1995
West Map:	40074-G1 WEEHAWKEN, NJ
Most Recent Revision:	1995

TARGET PROPERTY SEARCH RESULTS

The target property was identified in the following records. For more information on this property see page 7 of the attached EDR Radius Map report:

Site	Database(s)	EPA ID
LOT 50,TAXBLOCK 729 371 9 AVENUE MANHATTAN, NY 10001	NY E DESIGNATION	N/A

EXECUTIVE SUMMARY

DATABASES WITH NO MAPPED SITES

No mapped sites were found in EDR's search of available ("reasonably ascertainable ") government records either on the target property or within the search radius around the target property for the following databases:

FEDERAL RECORDS

NPL	National Priority List
Proposed NPL	Proposed National Priority List Sites
Delisted NPL	National Priority List Deletions
NPL LIENS	Federal Superfund Liens
CERCLIS	Comprehensive Environmental Response, Compensation, and Liability Information System
CORRACTS	Corrective Action Report
RCRA-TSDF	Resource Conservation and Recovery Act Information
ERNS	Emergency Response Notification System
HMIRS	Hazardous Materials Information Reporting System
US ENG CONTROLS	Engineering Controls Sites List
US INST CONTROL	Sites with Institutional Controls
DOD	Department of Defense Sites
FUDS	Formerly Used Defense Sites
US BROWNFIELDS	A Listing of Brownfields Sites
CONSENT	Superfund (CERCLA) Consent Decrees
ROD	Records Of Decision
UMTRA	Uranium Mill Tailings Sites
ODI	Open Dump Inventory
TRIS	Toxic Chemical Release Inventory System
TSCA	Toxic Substances Control Act
FTTS	FIFRA/ TSCA Tracking System - FIFRA (Federal Insecticide, Fungicide, & Rodenticide Act)/TSCA (Toxic Substances Control Act)
SSTS	Section 7 Tracking Systems
RADINFO	Radiation Information Database
HIST FTTS	FIFRA/TSCA Tracking System Administrative Case Listing
LIENS 2	CERCLA Lien Information
DOT OPS	Incident and Accident Data
US CDL	Clandestine Drug Labs
ICIS	Integrated Compliance Information System
LUCIS	Land Use Control Information System
PADS	PCB Activity Database System
MLTS	Material Licensing Tracking System
MINES	Mines Master Index File
RAATS	RCRA Administrative Action Tracking System

STATE AND LOCAL RECORDS

NY SHWS	Inactive Hazardous Waste Disposal Sites in New York State
NY HSWDS	Hazardous Substance Waste Disposal Site Inventory
NJ SHWS	Known Contaminated Sites in New Jersey
NJ CHROME	Chromate Chemical Production Waste Sites
NJ PF	Publicly Funded Cleanups Site Status Report
NY DEL SHWS	Delisted Registry Sites
NJ SWF/LF	Solid Waste Facility Directory
NY SWRCY	Registered Recycling Facility List
NY SWTIRE	Registered Waste Tire Storage & Facility List

NJ SWRCY..... Approved Class B Recycling Facilities
NJ HIST LF..... Solid Waste Facility Directory
NJ LUST..... UST Active Remediation Sites Listing
NJ HIST LUST..... Regulated UST Contamination Sites Listing
NJ UST..... Underground Storage Tank Data
NY CBS UST..... Chemical Bulk Storage Database
NY MOSF UST..... Major Oil Storage Facilities Database
NJ LIENS..... Environmental LIENS
NJ MAJOR FACILITIES..... List of Major Facilities
NY MOSF AST..... Major Oil Storage Facilities Database
NJ HIST MAJOR FACILITIES List of Major Facilities
NJ Spills..... Spills
NJ Release..... Hazardous Material Incident Database
NY ENG CONTROLS..... Registry of Engineering Controls
NJ ENG CONTROLS..... Declaration Environmental Restriction/Deed Notice Sites
NY INST CONTROL..... Registry of Institutional Controls
NJ INST CONTROL..... Classification Exception Area Sites
NJ VCP..... Voluntary Cleanup Program Sites
NY DRYCLEANERS..... Registered Drycleaners
NJ DRYCLEANERS..... Drycleaner List
NY BROWNFIELDS..... Brownfields Site List
NJ BROWNFIELDS..... Brownfields Database
NJ ISRA..... ISRA Database
NY SPDES..... State Pollutant Discharge Elimination System
NJ NJPDES..... New Jersey Pollutant Discharge Elimination System Dischargers
NY AIRS..... Air Emissions Data
NY MOSF..... Major Oil Storage Facility Site Listing
NJ HWS RE-EVAL..... Site Re-Evaluation Report

TRIBAL RECORDS

INDIAN RESERV..... Indian Reservations
INDIAN LUST..... Leaking Underground Storage Tanks on Indian Land
INDIAN UST..... Underground Storage Tanks on Indian Land

EDR PROPRIETARY RECORDS

EDR Historical Auto Stations EDR Proprietary Historic Gas Stations
EDR Historical Cleaners..... EDR Proprietary Historic Dry Cleaners

SURROUNDING SITES: SEARCH RESULTS

Surrounding sites were identified in the following databases.

Elevations have been determined from the USGS Digital Elevation Model and should be evaluated on a relative (not an absolute) basis. Relative elevation information between sites of close proximity should be field verified. Sites with an elevation equal to or higher than the target property have been differentiated below from sites with an elevation lower than the target property.
Page numbers and map identification numbers refer to the EDR Radius Map report where detailed data on individual sites can be reviewed.

Sites listed in ***bold italics*** are in multiple databases.

Unmappable (orphan) sites are not considered in the foregoing analysis.

FEDERAL RECORDS

CERCLIS-NFRAP: Archived sites are sites that have been removed and archived from the inventory of CERCLIS sites. Archived status indicates that, to the best of EPA's knowledge, assessment at a site has been completed and that EPA has determined no further steps will be taken to list this site on the National Priorities List (NPL), unless information indicates this decision was not appropriate or other considerations require a recommendation for listing at a later time. This decision does not necessarily mean that there is no hazard associated with a given site; it only means that, based upon available information, the location is not judged to be a potential NPL site.

A review of the CERC-NFRAP list, as provided by EDR, and dated 03/21/2007 has revealed that there is 1 CERC-NFRAP site within approximately 0.5 miles of the target property.

Equal/Higher Elevation	Address	Dist / Dir	Map ID	Page
MANHATTAN GENERAL MAIL FACILIT	WEST 29TH & 9TH AVE	1/8 - 1/4 S	51	198

RCRAInfo: RCRAInfo is EPA's comprehensive information system, providing access to data supporting the Resource Conservation and Recovery Act (RCRA) of 1976 and the Hazardous and Solid Waste Amendments (HSWA) of 1984. RCRAInfo replaces the data recording and reporting abilities of the Resource Conservation and Recovery Information System(RCRIS). The database includes selective information on sites which generate, transport, store, treat and/or dispose of hazardous waste as defined by the Resource Conservation and Recovery Act (RCRA). Conditionally exempt small quantity generators (CESQGs) generate less than 100 kg of hazardous waste, or less than 1 kg of acutely hazardous waste per month. Small quantity generators (SQGs) generate between 100 kg and 1,000 kg of hazardous waste per month Large quantity generators generate over 1,000 kilograms (kg) of hazardous waste, or over 1 kg of acutely hazardous waste per month. Transporters are individuals or entities that move hazardous waste from the generator offsite to a facility that can recycle, treat, store, or dispose of the waste. TSDFs treat, store, or dispose of the waste.

A review of the RCRA-LQG list, as provided by EDR, and dated 06/13/2006 has revealed that there are 6 RCRA-LQG sites within approximately 0.25 miles of the target property.

Equal/Higher Elevation	Address	Dist / Dir	Map ID	Page
AMTRAK	***7TH AVENUE 31 STREET***	***0 - 1/8 SSE***	***B9***	***28***
CON EDISON - SB 43198	***453 10TH AVE***	***1/8 - 1/4 N***	***AA120***	***395***
PENN STATION NY REMEDIATION	***31ST ST & 8TH AVE***	***1/8 - 1/4 SE***	***122***	***399***
475 NINTH AVENUE ASSOICATES	***475 9TH AVE***	***1/8 - 1/4 NE***	***X134***	***469***

Lower Elevation	Address	Dist / Dir	Map ID	Page
MTA NYCT - 460 WEST 34TH STREE	***460 W 34TH ST 6TH FLOOR***	***1/8 - 1/4 N***	***J59***	***240***
EVAN AUTO	***319 10TH AVE***	***1/8 - 1/4 WSW***	***Z116***	***383***

RCRAInfo: RCRAInfo is EPA's comprehensive information system, providing access to data supporting the Resource Conservation and Recovery Act (RCRA) of 1976 and the Hazardous and Solid Waste Amendments (HSWA) of 1984. RCRAInfo replaces the data recording and reporting abilities of the Resource Conservation and Recovery Information System(RCRIS). The database includes selective information on sites which generate, transport, store , treat and/or dispose of hazardous waste as defined by the Resource Conservation and Recovery Act (RCRA). Conditionally exempt small quantity generators (CESQGs) generate less than 100 kg of hazardous waste, or less than 1 kg of acutely hazardous waste per month. Small quantity generators (SQGs) generate between 100 kg and 1,000 kg of hazardous waste per month Large quantity generators generate over 1,000 kilograms (kg) of hazardous waste, or over 1 kg of acutely hazardous waste per month. Transporters are

individuals or entities that move hazardous waste from the generator offsite to a facility that can recycle, treat, store, or dispose of the waste. TSDFs treat, store, or dispose of the waste.

A review of the RCRA-SQG list, as provided by EDR, and dated 06/13/2006 has revealed that there are 41 RCRA-SQG sites within approximately 0.25 miles of the target property.

Equal/Higher Elevation	Address	Dist / Dir	Map ID	Page
JAMES BANYON PHOTO ENGRAVING	*406 W 31ST ST*	*0 - 1/8 SSW*	*A4*	*16*
EXPANSION GROUP THE	*406 W 31ST ST - BASEMEN*	*0 - 1/8 SSW*	*A5*	*21*
G H G REALTY CO INC	*360 W 31ST ST*	*0 - 1/8 SSE*	*B12*	*45*
EASTMAN KODAK	*360 W 31ST ST 2ND FL*	*0 - 1/8 SSE*	*B13*	*49*
KNICKERBOCKER GRAPHIC SERVICES	*424 W 33RD ST 8TH FLOOR*	*0 - 1/8 NE*	*C17*	*56*
GREAT BEAR	*9TH AVE & 30TH ST*	*0 - 1/8 S*	*D23*	*84*
V9061	*341 9 AVE*	*0 - 1/8 S*	*D28*	*112*
USPS - MORGAN P&DC	*341 9TH AVE*	*0 - 1/8 S*	*D29*	*113*
US POSTAL SERVICE - MORGAN P&D	*341 9TH AVE*	*0 - 1/8 S*	*D31*	*131*
DAILY NEWS LP NY HEADQUARTER	*450 W 33RD ST 3RD FLOOR*	*0 - 1/8 NNW*	*E35*	*154*
ARTCARVED INC	*450 W 33RD ST*	*0 - 1/8 NNW*	*E36*	*155*
B & H INC	*420 9TH AVE*	*0 - 1/8 NE*	*37*	*155*
MENDIK REALTY LTD PARTNERSHIP	*330 W 34TH ST*	*1/8 - 1/4 ENE*	*45*	*186*
MTA LIRR - WEST SIDE YARD	*401 10TH AVE*	*1/8 - 1/4 NNW*	*I52*	*199*
MURRAY HILL PROPERTY MGMT	*440 NINTH AVE*	*1/8 - 1/4 NE*	*L65*	*253*
KING GRAPHIC TECHNOLOGIES	*511 W 33RD ST STE 100*	*1/8 - 1/4 NW*	*I68*	*258*
AMOCO#11248/36644	*436 10TH AVENUE*	*1/8 - 1/4 NNW*	*M85*	*313*
TECHNICAL CAREER INSTITUTE	*320 W 31ST ST*	*1/8 - 1/4 SE*	*R89*	*319*
NYC POLICE DEPT MIDTOWN SOUTH	*357 W 35TH ST*	*1/8 - 1/4 ENE*	*T100*	*342*
ACME EXTERMINATING CORP	*460 NINTH AVE*	*1/8 - 1/4 NE*	*X108*	*360*
REMCO MAINTENANCE CORP	*430 W 37TH ST*	*1/8 - 1/4 NE*	*112*	*367*
DEFILIPPIS REALTY FUND JT VENT	*452-456 TENTH AVE*	*1/8 - 1/4 N*	*AA119*	*394*
US POSTAL SERVICE	*528 W 34TH ST*	*1/8 - 1/4 NW*	*AD130*	*435*
FEDERAL EXPRESS CORP	*538 W 34TH ST*	*1/8 - 1/4 NW*	*AD133*	*455*
PORT AUTH OF NY & NJ 9TH AVE &	*9TH AVE & 36TH ST*	*1/8 - 1/4 NE*	*X136*	*475*
461 8TH AVE ASSOC	*461 8TH AVE*	*1/8 - 1/4 ESE*	*W138*	*478*
USPS - JAF BUILDING	*8TH AVE & 33RD ST*	*1/8 - 1/4 ESE*	*W139*	*478*
EVERBRITE-DAUMAN INC	*527 W 34TH ST 4TH FLOOR*	*1/8 - 1/4 NNW*	*AB142*	*501*
360 OWNERS CORP	*360 W 36TH ST*	*1/8 - 1/4 ENE*	*AL165*	*562*
NEW YORKER HOTEL	*481 8TH AVE*	*1/8 - 1/4 E*	*AF166*	*566*
NYC DEP	*34TH ST & 8TH AVE*	*1/8 - 1/4 E*	*AF167*	*571*

Lower Elevation	Address	Dist / Dir	Map ID	Page
EVERGREENE PAINTING STUDIOS	*450 W 31ST ST 7TH FLOOR*	*0 - 1/8 W*	*20*	*64*
STUART DEAN CO INC NY DIV	*366 TENTH AVE*	*0 - 1/8 WNW*	*F38*	*156*
MTA NYCT - 460 WEST 34TH STREE	*460 W 34TH ST 6TH FLOOR*	*1/8 - 1/4 N*	*J53*	*202*
GRUMBACHER INC	*460 W 34TH ST*	*1/8 - 1/4 N*	*J55*	*229*
OTIS ELEVATOR	*515 W 33RD ST*	*1/8 - 1/4 NW*	*I70*	*265*
ROSENBLATT & THOMPSON INC	*515 W 28TH ST*	*1/8 - 1/4 WSW*	*Z118*	*389*
NYCHA - CHELSEA ELLIOTT HOUSES	*426 W 27TH STREET DR*	*1/8 - 1/4 SSW*	*AG149*	*517*
10TH AVE SS INC - DHINSA GAS -	*303 10TH AVE*	*1/8 - 1/4 WSW*	*AI154*	*533*
NYC BD OF ED PUBLIC SCHOOL 33	*281 9TH AVE*	*1/8 - 1/4 SSW*	*AJ160*	*551*
BUILDING BLOCK THE	*550 W 30TH ST*	*1/8 - 1/4 W*	*AK162*	*554*

STATE AND LOCAL RECORDS

NY SWF/LF: The Solid Waste Facilities/Landfill Sites records typically contain an inventory of solid waste disposal facilities or landfills in a particular state. The data come from the list.

A review of the NY SWF/LF list, as provided by EDR, and dated 05/01/2007 has revealed that there are 2 NY SWF/LF sites within approximately 0.5 miles of the target property.

Lower Elevation	Address	Dist / Dir	Map ID	Page
CON EDISON WEST 28TH STREET	*281 11TH AVENUE*	*1/4 - 1/2 W*	*AO188*	*642*
RED BALL INTERIOR DEMOLITION	625 WEST 29 STREET	1/4 - 1/2 W	195	701

NY LTANKS: Leaking Storage Tank Incident Reports. These records contain an inventory of reported leaking storage tank incidents reported from 4/1/86 through the most recent update. They can be either leaking underground storage tanks or leaking aboveground storage tanks. The causes of the incidents are tank test failures, tank failures or tank overfills

A review of the NY LTANKS list, as provided by EDR, and dated 04/02/2007 has revealed that there are 104 NY LTANKS sites within approximately 0.5 miles of the target property.

Equal/Higher Elevation	Address	Dist / Dir	Map ID	Page
425 WEST 33RD ST Date Closed: 10/11/96	*425 WEST 33RD ST*	*0 - 1/8 NE*	*C14*	*51*
ST MICHEAL'S SCHOOL Date Closed: 09/11/06	425 WEST 33RD STREET	0 - 1/8 NE	C19	62
UPSCALE DEVELOPMENT Date Closed: 12/31/97	*349 WEST 30TH ST 1ST FL*	*1/8 - 1/4 SSE*	*K64*	*250*
34TH ST. AND 10TH AVE./AM Date Closed: 09/01/87	*34TH ST. / 10TH AVE.*	*1/8 - 1/4 NNW*	*M73*	*278*
34TH ST. & 10TH AVE./AMOC Date Closed: 10/05/87	*34TH ST. / 10TH AVE.*	*1/8 - 1/4 NNW*	*M74*	*281*
APARTMENT BUILDING Date Closed: 11/22/96	*347 WEST 29TH ST*	*1/8 - 1/4 SSE*	*S93*	*323*
454 9TH AVE Date Closed: 05/04/94	*454 9TH AVE.*	*1/8 - 1/4 NE*	*Q95*	*327*
NYPD MIDTOWN SOUTH Date Closed: 01/10/05	*357 WEST 35TH ST*	*1/8 - 1/4 ENE*	*T99*	*339*
357 W 35TH ST/NYPD Date Closed: 12/01/91	*357 W 35TH ST*	*1/8 - 1/4 ENE*	*T101*	*344*
BASEMENT OF Date Closed: 11/14/05	333 WEST 34TH ST	1/8 - 1/4 E	U103	349
304 W 30TH ST Date Closed: 12/21/91	*304 W 30TH ST*	*1/8 - 1/4 SE*	*109*	*361*
530 WEST 34TH ST/MANH Date Closed: 02/02/90	*530 WEST 34TH STREET*	*1/8 - 1/4 NW*	*AD129*	*433*
538 WEST 34TH ST/MANH Date Closed: / /	*538 WEST 34TH STREET*	*1/8 - 1/4 NW*	*AD131*	*450*
528 W 34TH ST Date Closed: 04/16/93	*528 W 34TH ST*	*1/8 - 1/4 NW*	*AD132*	*453*

EXECUTIVE SUMMARY

Equal/Higher Elevation	Address	Dist / Dir	Map ID	Page
400 8TH AVE Date Closed: 11/23/94	***400 8TH AVE***	***1/8 - 1/4 SE***	***AE148***	***512***
460 10TH AVE Date Closed: 12/20/94	***460 10TH AVENUE***	***1/8 - 1/4 N***	***AH153***	***531***
360 W 36TH ST Date Closed: 03/07/97	***360 W 36TH ST***	***1/8 - 1/4 NE***	***AL169***	***574***
BP AMOCO Date Closed: 12/17/03	***466 10TH AVE***	***1/4 - 1/2 N***	***AH170***	***576***
GASETERIA Date Closed: / /	***466 10TH AVE***	***1/4 - 1/2 N***	***AH171***	***579***
CONSTRUCTION SITE Date Closed: 12/13/01	***529 WEST 35TH ST***	***1/4 - 1/2 NNW***	***172***	***590***
475 10TH AVE/MANHATTAN Date Closed: 01/26/96	***475 10TH AVENUE***	***1/4 - 1/2 N***	***174***	***596***
330 W. 36TH ST Date Closed: 10/17/94	***330 W. 36TH ST***	***1/4 - 1/2 ENE***	***175***	***599***
AD SCHEUMANN LUMBER Date Closed: 01/16/98	***524 WEST 36 TH STREET***	***1/4 - 1/2 N***	***176***	***601***
APRT Date Closed: 03/26/07	505 8TH AVE	1/4 - 1/2 E	177	604
NYNEX GARAGE Date Closed: 12/26/95	***555 W. 34TH ST***	***1/4 - 1/2 NW***	***AN179***	***608***
555 WEST 34TH ST/NYTEL Date Closed: 08/06/96	***555 WEST 34TH STREET***	***1/4 - 1/2 NW***	***AN180***	***612***
307 WEST 36TH STREET Date Closed: 07/10/93	***307 WEST 36TH STREET***	***1/4 - 1/2 ENE***	***184***	***621***
HERTZ/PENSKE - MAN Date Closed: / /	***493 / 7 10 AVE***	***1/4 - 1/2 N***	***185***	***624***
LNF PLATING Date Closed: 02/18/94	***535 8 AVE.***	***1/4 - 1/2 ENE***	***187***	***633***
509 WEST 38TH ST Date Closed: 07/28/95	***509 WEST 38TH ST***	***1/4 - 1/2 N***	***189***	***684***
C & K PROPERTIES Date Closed: / /	***224 WEST 30THA ST***	***1/4 - 1/2 SE***	***190***	***687***
232 W. 29TH ST. Date Closed: 10/24/94	***232 W. 29TH STREET***	***1/4 - 1/2 SE***	***194***	***698***
APARTMENT BUILDING Date Closed: 03/22/01	***261 WEST 36TH STREET***	***1/4 - 1/2 E***	***196***	***701***
237 WEST 35TH ST Date Closed: 02/11/99	***237 WEST 35TH ST***	***1/4 - 1/2 E***	***197***	***704***
408 WEST 39TH ST Date Closed: 02/13/97	***408 WEST 39TH ST***	***1/4 - 1/2 NE***	***AR200***	***727***
PORT AUTH NY/NJ - MAN Date Closed: / /	***W 39 ST / 9 AVE***	***1/4 - 1/2 NE***	***AR201***	***729***
240 WEST 36TH ST./COMMERC Date Closed: 10/07/87	***240 WEST 36TH ST.***	***1/4 - 1/2 E***	***206***	***741***

EXECUTIVE SUMMARY

Equal/Higher Elevation	Address	Dist / Dir	Map ID	Page
MANH EAST SUITE HOTEL Date Closed: 04/25/89	***371 7TH AVENUE***	***1/4 - 1/2 SE***	***210***	***751***
PRIVATE REISDENCE Date Closed: 08/18/06	252 WEST 37TH STREET	1/4 - 1/2 ENE	212	756
HAG REALITY Date Closed: 05/20/04	***250 WEST 26TH ST***	***1/4 - 1/2 SSE***	***213***	***758***
330 7TH AVENUE Date Closed: 06/26/95	***330 7TH AVENUE***	***1/4 - 1/2 SE***	***215***	***762***
307 W 39TH STREET Date Closed: 12/31/97	***307 W 39TH STREET***	***1/4 - 1/2 ENE***	***216***	***766***
226 WEST 26TH STREET Date Closed: 11/16/95 Date Closed: 11/16/95	***226 WEST 26TH STREET***	***1/4 - 1/2 SSE***	***219***	***776***
246 WEST 38TH STREET Date Closed: 01/09/95	***246 WEST 38TH STREET***	***1/4 - 1/2 ENE***	***220***	***781***
351 WEST 41ST ST Date Closed: 03/15/05	351 WEST 41 STREET	1/4 - 1/2 NE	228	806
500 7TH AVENUE/MANHATTAN Date Closed: 02/13/03	***500 7TH AVENUE***	***1/4 - 1/2 E***	***AX229***	***808***
498 SEVENTH AVENUE Date Closed: 10/04/00	***498 7TH AVENUE***	***1/4 - 1/2 E***	***AX235***	***828***
499 7TH AVENUE Date Closed: 02/23/93	***499 7TH AVENUE***	***1/4 - 1/2 E***	***AX236***	***830***
APARTMENT BUILDING Date Closed: 07/20/06	501 7TH AVE.	1/4 - 1/2 E	AX237	833
OLD GAS STATION Date Closed: 10/24/02	***276 7TH AVE***	***1/4 - 1/2 SSE***	***239***	***836***
AWAD REALTY COMPANY Date Closed: 12/21/94	***160 WEST 36TH STREET 8T***	***1/4 - 1/2 E***	***243***	***845***
TANK ROOM Date Closed: / /	147 WEST 35TH ST	1/4 - 1/2 E	245	858

Lower Elevation	Address	Dist / Dir	Map ID	Page
HELIPORT W 30TH ST/MANH Date Closed: / /	***HELIPORT/WEST 30TH STRE***	***0 - 1/8 SW***	***26***	***104***
STUART DEAN COMPANY Date Closed: 05/31/06	366 10TH AV	1/8 - 1/4 WNW	F43	182
303 9TH AV/DEPT OF HEALTH Date Closed: 03/05/03	***303 9TH AVENUE***	***1/8 - 1/4 SSW***	***P83***	***307***
APRT BUILDING -TTF Date Closed: 10/25/05	315-325 WEST 30TH STREE	1/8 - 1/4 SE	N97	330
10TH AVE. W 27/W 28 ST. G Date Closed: 02/05/87	***10TH AVE. W27/W28 ST.***	***1/8 - 1/4 WSW***	***V105***	***355***
PARKING LOT OF Date Closed: 12/07/98	***515 WEST 28TH ST***	***1/8 - 1/4 WSW***	***Z117***	***387***
524 WEST 29TH ST/MANH Date Closed: 03/04/03	***524 WEST 29TH STREET***	***1/8 - 1/4 W***	***Y123***	***413***

EXECUTIVE SUMMARY

Lower Elevation	Address	Dist / Dir	Map ID	Page
HIGH RIDGE ENTERPRISES Date Closed: / /	524 WEST 29TH STREET	1/8 - 1/4 W	Y125	420
429 WEST 36TH ST Date Closed: / /	*429 WEST 36TH ST*	*1/8 - 1/4 NNE*	*AC127*	*429*
ELLIOTT HOUSES Date Closed: 02/06/06 Date Closed: 02/06/06	*426 WEST 27TH STREET*	*1/8 - 1/4 SSW*	*AG150*	*518*
303 10 AVE. MANHATTAN/UNK Date Closed: 12/05/86	*303 10 AVE.*	*1/8 - 1/4 WSW*	*AI157*	*542*
PUBLIC SCHOOL #33 Date Closed: 12/31/97	*281 9TH AVENUE*	*1/8 - 1/4 SSW*	*AJ158*	*545*
PS 33 Date Closed: 03/03/03	*281 9TH AVE*	*1/8 - 1/4 SSW*	*AJ159*	*547*
Not reported Date Closed: 10/26/05 Date Closed: 09/02/03	*550 WEST 30TH STREET*	*1/8 - 1/4 W*	*AK164*	*558*
505 W 27THST/CENTRAL IRON Date Closed: 12/15/03	*505 W 27TH ST*	*1/4 - 1/2 WSW*	*173*	*593*
530 WEST 27TH ST/MANH Date Closed: / /	*530 WEST 27TH STREET*	*1/4 - 1/2 WSW*	*AM178*	*605*
DEL. SPILL /W.28ST.&10AV Date Closed: 12/04/86	*W.26ST / 10 AVE.*	*1/4 - 1/2 WSW*	*182*	*617*
COMMERICAL PROPERTY Date Closed: / /	537-545 WEST 27TH STREE	1/4 - 1/2 WSW	AM183	619
400 WEST 25TH STREET Date Closed: 11/17/93	*400 WEST 25TH STREET*	*1/4 - 1/2 SSW*	*186*	*628*
271 11TH AVE Date Closed: 12/29/88	*271 11TH AVE*	*1/4 - 1/2 W*	*AO191*	*689*
COMMERCIAL BUILDING Date Closed: 05/05/05	541 WEST 37TH STREET	1/4 - 1/2 NNW	AP192	694
Not reported Date Closed: 03/17/05	*550 WEST 37TH ST*	*1/4 - 1/2 NNW*	*AP193*	*695*
536 WEST 26TH STREET Date Closed: 01/21/93	*536 WEST 26TH STREET*	*1/4 - 1/2 WSW*	*AQ198*	*707*
PENSKE TRUCK LEASING CO L P Date Closed: / /	*536 W 26TH ST*	*1/4 - 1/2 WSW*	*AQ199*	*709*
COMMERCIAL BUILDING Date Closed: 06/27/05	260 11TH AVE	1/4 - 1/2 W	202	732
POWER HOUSE Date Closed: 09/16/05	*315 W 25TH ST*	*1/4 - 1/2 S*	*AS203*	*733*
MUTUAL REDEVELOPMENT HSNG Date Closed: 03/06/03	*315 W 25 ST*	*1/4 - 1/2 S*	*AS204*	*736*
Not reported Date Closed: 07/18/01	*304 8TH AVE*	*1/4 - 1/2 S*	*205*	*739*
239 10TH AVENUE/GETTY Date Closed: 07/29/94	*239 10TH AVENUE*	*1/4 - 1/2 SW*	*AT207*	*744*
239 10TH AVE/MANH/GETTY Date Closed: 07/16/92	*239 10TH AVENUE*	*1/4 - 1/2 SW*	*AT208*	*746*

EXECUTIVE SUMMARY

Lower Elevation	Address	Dist / Dir	Map ID	Page
GETTY GAS STATION Date Closed: 07/29/94	*239 10 AV*	*1/4 - 1/2 SW*	*AT209*	*749*
ROY WEIDENER MOTOR LINE Date Closed: 11/09/89	*651 W 33ST,MARSHILLING*	*1/4 - 1/2 NW*	*211*	*754*
VACANT LOT Date Closed: 03/16/05	511 WEST 24TH STREET	1/4 - 1/2 SW	214	760
601 W. 26TH ST Date Closed: 12/12/94	*601 W. 26TH ST*	*1/4 - 1/2 W*	*AU217*	*771*
601 WEST 26TH ST/MANH Date Closed: 10/16/97	*601 WEST 26TH STREET*	*1/4 - 1/2 W*	*AU218*	*773*
Not reported Date Closed: / /	*537 -541 W. 24TH ST*	*1/4 - 1/2 SW*	*AV221*	*783*
MENDEN LEASING Date Closed: 02/22/01	*523 W 23RD ST*	*1/4 - 1/2 SW*	*AV222*	*787*
547 10TH AVENUE Date Closed: / /	*547 10TH AVENUE*	*1/4 - 1/2 NNE*	*AW223*	*790*
MENDON LEASING CORP Date Closed: 05/27/04	*527 WEST 23RD STREET*	*1/4 - 1/2 SW*	*AV224*	*793*
TANKFAILED MENDON LEASING Date Closed: 12/03/86	*527 W. 23 ST.*	*1/4 - 1/2 SW*	*AV225*	*795*
EDISON PARKING GARAGE Date Closed: 05/27/04	*527 WEST 23RD ST*	*1/4 - 1/2 SW*	*AV226*	*798*
GREYHOUND FACILITY Date Closed: 05/11/04	*260 12TH AVE*	*1/4 - 1/2 WNW*	*227*	*800*
D26TH ST. & HUDSON PKWY. Date Closed: 03/31/95	*26TH ST. / HUDSON PKW*	*1/4 - 1/2 W*	*230*	*810*
450 W. 41ST STREET Date Closed: 07/28/05	*450 W. 41ST STREET*	*1/4 - 1/2 NNE*	*231*	*813*
W 30TH HELIPORT/MANHATTAN Date Closed: 12/30/03	*W 30TH STREET HELIPORT*	*1/4 - 1/2 WNW*	*AY232*	*816*
30TH ST HELIPORT/MANH Date Closed: 11/12/92	*30TH STREET HELIPORT*	*1/4 - 1/2 WNW*	*AY233*	*818*
201 11TH AVE Date Closed: 03/04/03 Date Closed: 05/11/90	*201 11TH AVE*	*1/4 - 1/2 WSW*	*234*	*821*
MINICK HOME Date Closed: 03/10/06	440 WEST 22ND STREET	1/4 - 1/2 SSW	238	834
555 WEST 23RD ST Date Closed: 04/07/06	555 WEST 23RD ST	1/4 - 1/2 WSW	AZ240	838
Not reported Date Closed: / /	*505-509 WEST 41ST ST*	*1/4 - 1/2 NNE*	*AW241*	*840*
168-11 12TH AVENUE Date Closed: 09/30/92	*168-11 12TH AVENUE*	*1/4 - 1/2 W*	*242*	*843*
562 W 23RD ST/MANHATTAN Date Closed: 12/10/02 Date Closed: 06/21/00	*562 WEST 23RD STREET*	*1/4 - 1/2 WSW*	*AZ244*	*855*

EXECUTIVE SUMMARY

NY HIST LTANKS: A listing of leaking underground and aboveground storage tanks. The causes of the incidents are tank test failures, tank failures or tank overfills. In 2002, the Department of Environmental Conservation stopped providing updates to its original Spills Information Database. This database includes fields that are no longer available from the NYDEC as of January 1, 2002. Current information may be found in the NY LTANKS database.

A review of the NY HIST LTANKS list, as provided by EDR, and dated 01/01/2002 has revealed that there are 89 NY HIST LTANKS sites within approximately 0.5 miles of the target property.

Equal/Higher Elevation	Address	Dist / Dir	Map ID	Page
425 WEST 33RD ST	425 WEST 33RD ST	0 - 1/8 NE	C14	51
UPSCALE DEVELOPMENT	349 WEST 30TH ST 1ST FL	1/8 - 1/4 SSE	K64	250
34TH ST. AND 10TH AVE./AM	34TH ST. / 10TH AVE.	1/8 - 1/4 NNW	M73	278
34TH ST. & 10TH AVE./AMOC	34TH ST. / 10TH AVE.	1/8 - 1/4 NNW	M74	281
AMICO STATION	436 10TH AVE/34TH ST	1/8 - 1/4 NNW	M87	316
436 TENTH AVENUE	436 TENTH AVENUE	1/8 - 1/4 NNW	M88	318
APARTMENT BUILDING	347 WEST 29TH ST	1/8 - 1/4 SSE	S93	323
454 9TH AVE	454 9TH AVE.	1/8 - 1/4 NE	Q95	327
NYPD MIDTOWN SOUTH	357 WEST 35TH ST	1/8 - 1/4 ENE	T99	339
357 W 35TH ST/NYPD	357 W 35TH ST	1/8 - 1/4 ENE	T101	344
304 W 30TH ST	304 W 30TH ST	1/8 - 1/4 SE	109	361
530 WEST 34TH ST/MANH	530 WEST 34TH STREET	1/8 - 1/4 NW	AD129	433
538 WEST 34TH ST/MANH	538 WEST 34TH STREET	1/8 - 1/4 NW	AD131	450
528 W 34TH ST	528 W 34TH ST	1/8 - 1/4 NW	AD132	453
400 8TH AVE	400 8TH AVE	1/8 - 1/4 SE	AE148	512
460 10TH AVE	460 10TH AVENUE	1/8 - 1/4 N	AH153	531
360 W 36TH ST	360 W 36TH ST	1/8 - 1/4 NE	AL169	574
GASETERIA	466 10TH AVE	1/4 - 1/2 N	AH171	579
CONSTRUCTION SITE	529 WEST 35TH ST	1/4 - 1/2 NNW	172	590
475 10TH AVE/MANHATTAN	475 10TH AVENUE	1/4 - 1/2 N	174	596
330 W. 36TH ST	330 W. 36TH ST	1/4 - 1/2 ENE	175	599
AD SCHEUMANN LUMBER	524 WEST 36 TH STREET	1/4 - 1/2 N	176	601
NYNEX GARAGE	555 W. 34TH ST	1/4 - 1/2 NW	AN179	608
555 WEST 34TH ST/NYTEL	555 WEST 34TH STREET	1/4 - 1/2 NW	AN180	612
307 WEST 36TH STREET	307 WEST 36TH STREET	1/4 - 1/2 ENE	184	621
HERTZ/PENSKE - MAN	493 / 7 10 AVE	1/4 - 1/2 N	185	624
LNF PLATING	535 8 AVE.	1/4 - 1/2 ENE	187	633
509 WEST 38TH ST	509 WEST 38TH ST	1/4 - 1/2 N	189	684
C & K PROPERTIES	224 WEST 30THA ST	1/4 - 1/2 SE	190	687
232 W. 29TH ST.	232 W. 29TH STREET	1/4 - 1/2 SE	194	698
APARTMENT BUILDING	261 WEST 36TH STREET	1/4 - 1/2 E	196	701
237 WEST 35TH ST	237 WEST 35TH ST	1/4 - 1/2 E	197	704
408 WEST 39TH ST	408 WEST 39TH ST	1/4 - 1/2 NE	AR200	727
PORT AUTH NY/NJ - MAN	W 39 ST / 9 AVE	1/4 - 1/2 NE	AR201	729
240 WEST 36TH ST./COMMERC	240 WEST 36TH ST.	1/4 - 1/2 E	206	741
MANH EAST SUITE HOTEL	371 7TH AVENUE	1/4 - 1/2 SE	210	751
HAG REALITY	250 WEST 26TH ST	1/4 - 1/2 SSE	213	758
330 7TH AVENUE	330 7TH AVENUE	1/4 - 1/2 SE	215	762
307 W 39TH STREET	307 W 39TH STREET	1/4 - 1/2 ENE	216	766
226 WEST 26TH STREET	226 WEST 26TH STREET	1/4 - 1/2 SSE	219	776
246 WEST 38TH STREET	246 WEST 38TH STREET	1/4 - 1/2 ENE	220	781
500 7TH AVENUE/MANHATTAN	500 7TH AVENUE	1/4 - 1/2 E	AX229	808
498 SEVENTH AVENUE	498 7TH AVENUE	1/4 - 1/2 E	AX235	828
499 7TH AVENUE	499 7TH AVENUE	1/4 - 1/2 E	AX236	830
OLD GAS STATION	276 7TH AVE	1/4 - 1/2 SSE	239	836
AWAD REALTY COMPANY	160 WEST 36TH STREET 8T	1/4 - 1/2 E	243	845

Lower Elevation	Address	Dist / Dir	Map ID	Page
HELIPORT W 30TH ST/MANH	HELIPORT/WEST 30TH STRE	0 - 1/8 SW	26	104

EXECUTIVE SUMMARY

Lower Elevation	Address	Dist / Dir	Map ID	Page
303 9TH AV/DEPT OF HEALTH	303 9TH AVENUE	1/8 - 1/4 SSW	P83	307
10TH AVE. W 27/W 28 ST. G	10TH AVE. W27/W28 ST.	1/8 - 1/4 WSW	V105	355
PARKING LOT OF	515 WEST 28TH ST	1/8 - 1/4 WSW	Z117	387
524 WEST 29TH ST/MANH	524 WEST 29TH STREET	1/8 - 1/4 W	Y123	413
429 WEST 36TH ST	429 WEST 36TH ST	1/8 - 1/4 NNE	AC127	429
ELLIOTT HOUSES	426 WEST 27TH STREET	1/8 - 1/4 SSW	AG150	518
303 10 AVE. MANHATTAN/UNK	303 10 AVE.	1/8 - 1/4 WSW	AI157	542
PUBLIC SCHOOL #33	281 9TH AVENUE	1/8 - 1/4 SSW	AJ158	545
PS 33	281 9TH AVE	1/8 - 1/4 SSW	AJ159	547
Not reported	550 WEST 30TH STREET	1/8 - 1/4 W	AK164	558
505 W 27THST/CENTRAL IRON	505 W 27TH ST	1/4 - 1/2 WSW	173	593
530 WEST 27TH ST/MANH	530 WEST 27TH STREET	1/4 - 1/2 WSW	AM178	605
DEL. SPILL /W.28ST.&10AV	W.26ST / 10 AVE.	1/4 - 1/2 WSW	182	617
400 WEST 25TH STREET	400 WEST 25TH STREET	1/4 - 1/2 SSW	186	628
271 11TH AVE	271 11TH AVE	1/4 - 1/2 W	AO191	689
Not reported	550 WEST 37TH ST	1/4 - 1/2 NNW	AP193	695
536 WEST 26TH STREET	536 WEST 26TH STREET	1/4 - 1/2 WSW	AQ198	707
PENSKE TRUCK LEASING CO L P	536 W 26TH ST	1/4 - 1/2 WSW	AQ199	709
POWER HOUSE	315 W 25TH ST	1/4 - 1/2 S	AS203	733
MUTUAL REDEVELOPMENT HSNG	315 W 25 ST	1/4 - 1/2 S	AS204	736
Not reported	304 8TH AVE	1/4 - 1/2 S	205	739
239 10TH AVENUE/GETTY	239 10TH AVENUE	1/4 - 1/2 SW	AT207	744
239 10TH AVE/MANH/GETTY	239 10TH AVENUE	1/4 - 1/2 SW	AT208	746
GETTY GAS STATION	239 10 AV	1/4 - 1/2 SW	AT209	749
ROY WEIDENER MOTOR LINE	651 W 33ST,MARSHILLING	1/4 - 1/2 NW	211	754
601 W. 26TH ST	601 W. 26TH ST	1/4 - 1/2 W	AU217	771
601 WEST 26TH ST/MANH	601 WEST 26TH STREET	1/4 - 1/2 W	AU218	773
Not reported	537 -541 W. 24TH ST	1/4 - 1/2 SW	AV221	783
MENDEN LEASING	523 W 23RD ST	1/4 - 1/2 SW	AV222	787
547 10TH AVENUE	547 10TH AVENUE	1/4 - 1/2 NNE	AW223	790
MENDON LEASING CORP	527 WEST 23RD STREET	1/4 - 1/2 SW	AV224	793
TANKFAILED MENDON LEASING	527 W. 23 ST.	1/4 - 1/2 SW	AV225	795
EDISON PARKING GARAGE	527 WEST 23RD ST	1/4 - 1/2 SW	AV226	798
GREYHOUND FACILITY	260 12TH AVE	1/4 - 1/2 WNW	227	800
D26TH ST. & HUDSON PKWY.	26TH ST. / HUDSON PKW	1/4 - 1/2 W	230	810
450 W. 41ST STREET	450 W. 41ST STREET	1/4 - 1/2 NNE	231	813
W 30TH HELIPORT/MANHATTAN	W 30TH STREET HELIPORT	1/4 - 1/2 WNW	AY232	816
30TH ST HELIPORT/MANH	30TH STREET HELIPORT	1/4 - 1/2 WNW	AY233	818
201 11TH AVE	201 11TH AVE	1/4 - 1/2 WSW	234	821
Not reported	505-509 WEST 41ST ST	1/4 - 1/2 NNE	AW241	840
168-11 12TH AVENUE	168-11 12TH AVENUE	1/4 - 1/2 W	242	843
562 W 23RD ST/MANHATTAN	562 WEST 23RD STREET	1/4 - 1/2 WSW	AZ244	855

NY UST: The Underground Storage Tank database contains registered USTs. USTs are regulated under Subtitle I of the Resource Conservation and Recovery Act (RCRA). The data come from the Department of Environmental Conservation's Petroleum Bulk Storage (PBS) Database

A review of the NY UST list, as provided by EDR, and dated 04/02/2007 has revealed that there are 21 NY UST sites within approximately 0.25 miles of the target property.

Equal/Higher Elevation	Address	Dist / Dir	Map ID	Page
424 W 33RD STREET ASSOCIATES	424 WEST 33RD STREET	0 - 1/8 NE	C16	55
NEW YORK CLEARING HOUSE	450 WEST 33RD STREET	0 - 1/8 NNW	E33	149
440 WEST 34TH STREET	440 WEST 34TH STREET	1/8 - 1/4 N	G46	187

EXECUTIVE SUMMARY

Equal/Higher Elevation	Address	Dist / Dir	Map ID	Page
WEST 34TH APTS. CORP.	455 WEST 34TH STREET	1/8 - 1/4 N	J63	249
BP SERVICE STATION NO. 11248	***436 TENTH AVENUE***	***1/8 - 1/4 NNW***	***M76***	***284***
327 W 30TH ST	327 W 30TH ST	1/8 - 1/4 SE	N78	299
CHELSEA TOWN LLC	320 WEST 30TH STREET	1/8 - 1/4 SE	N81	304
CITIGROUP GLOBAL MARKETS, INC.	333 WEST 34TH STREET	1/8 - 1/4 E	U106	357
ZIK REALTY CORP.	***404 8TH AVENUE***	***1/8 - 1/4 SE***	***AE146***	***509***
MANHATTAN CENTER	311 W 34 STREET	1/8 - 1/4 E	AF147	511

Lower Elevation	Address	Dist / Dir	Map ID	Page
STUART DEAN CO. INC.	***366 10TH AVENUE***	***1/8 - 1/4 WNW***	***F44***	***184***
J.D. CAEMMERER WEST SIDE STG.	***351 TENTH AVENUE***	***1/8 - 1/4 W***	***H47***	***189***
460 W 34TH ST ASSOC	460 W 34 ST	1/8 - 1/4 N	J54	227
MTA DATA CENTER	460 WEST 34TH STREET	1/8 - 1/4 N	J57	236
METAL PURCHASING CO INC	***501 WEST 30TH STREET***	***1/8 - 1/4 W***	***H60***	***243***
NYC DEPARTMENT OF HEALTH	***CHELSEA DISTRICT HEALTH***	***1/8 - 1/4 SSW***	***P86***	***314***
SEAN KELLY GALLERY/BLUMARTS, I	***524-532 WEST 29TH STREE***	***1/8 - 1/4 W***	***Y124***	***416***
KINNEY SYSTEMS, INC.	***429 WEST 36TH STREET***	***1/8 - 1/4 NNE***	***AC126***	***424***
SHLOMI & AVI REPAIR INC.	***303-309 10TH AVENUE***	***1/8 - 1/4 WSW***	***AI155***	***534***
TENTH GAS (NY) INC.	***303 TENTH AVENUE***	***1/8 - 1/4 WSW***	***AI156***	***536***
550 WEST 30TH STREET	550 WEST 30TH STREET	1/8 - 1/4 W	AK163	557

NY HIST UST: The Underground Storage Tank database contains registered USTs. USTs are regulated under Subtitle I of the Resource Conservation and Recovery Act (RCRA). The data come from the Department of Environmental Conservation's Petroleum Bulk Storage (PBS) Database

A review of the NY HIST UST list, as provided by EDR, and dated 01/01/2002 has revealed that there are 26 NY HIST UST sites within approximately 0.25 miles of the target property.

Equal/Higher Elevation	Address	Dist / Dir	Map ID	Page
NYC INDUSTRIAL DEVELOPMENT AGE	424 WEST 33ND STREET	0 - 1/8 NE	C15	53
NEW YORK CLEARING HOUSE	***450 WEST 33RD STREET***	***0 - 1/8 NNW***	***E33***	***149***
440 WEST 34TH STREET	***440 WEST 34TH STREET***	***1/8 - 1/4 N***	***G46***	***187***
WEST 34TH APTS. CON.	455 WEST 34TH STREET	1/8 - 1/4 N	J62	247
441 9TH AVENUE	441 9TH AVE	1/8 - 1/4 NE	L67	257
BP SERVICE STATION NO. 11248	***436 TENTH AVENUE***	***1/8 - 1/4 NNW***	***M76***	***284***
327 W 30TH ST	327 W 30TH ST	1/8 - 1/4 SE	N77	298
320 W 30TH ST	320 W 30TH ST	1/8 - 1/4 SE	N82	305
440 NINTH AVENUE	***370 WEST 35TH STREET***	***1/8 - 1/4 NE***	***Q84***	***309***
MIDTOWN SOUTH PRECINCT	***357 W 35 STREET***	***1/8 - 1/4 ENE***	***T98***	***332***
SALOMON SMITH BARNEY	***333 WEST 34TH STREET***	***1/8 - 1/4 E***	***U104***	***351***
FEDERAL EXPRESS CORP	***538 W 34TH ST***	***1/8 - 1/4 NW***	***AD133***	***455***
5 PENN PLZ AKA 461 8TH AVE ASS	5 PENN PLAZA (461 8TH A	1/8 - 1/4 E	137	476
ZIK REALTY CORP.	***404 8TH AVENUE***	***1/8 - 1/4 SE***	***AE146***	***509***

Lower Elevation	Address	Dist / Dir	Map ID	Page
STUART DEAN CO. INC.	***366 10TH AVENUE***	***1/8 - 1/4 WNW***	***F44***	***184***
J.D. CAEMMERER WEST SIDE STG.	***351 TENTH AVENUE***	***1/8 - 1/4 W***	***H47***	***189***
MTA DATA CENTER	460 WEST 34TH STREET	1/8 - 1/4 N	J56	234
460 W 34TH ST ASSOC	460 W 34 ST	1/8 - 1/4 N	J58	238
METAL PURCHASING CO INC	***501 WEST 30TH STREET***	***1/8 - 1/4 W***	***H60***	***243***
NYC DEPARTMENT OF HEALTH	***CHELSEA DISTRICT HEALTH***	***1/8 - 1/4 SSW***	***P86***	***314***
SEAN KELLY GALLERY/BLUMARTS, I	***524-532 WEST 29TH STREE***	***1/8 - 1/4 W***	***Y124***	***416***

EXECUTIVE SUMMARY

Lower Elevation	Address	Dist / Dir	Map ID	Page
KINNEY SYSTEMS, INC.	***429 WEST 36TH STREET***	***1/8 - 1/4 NNE***	***AC126***	***424***
ELLIOTT HOUSES	***426 WEST 27TH STREET***	***1/8 - 1/4 SSW***	***AG150***	***518***
SHLOMI & AVI REPAIR INC.	***303-309 10TH AVENUE***	***1/8 - 1/4 WSW***	***AI155***	***534***
TENTH GAS (NY) INC.	***303 TENTH AVENUE***	***1/8 - 1/4 WSW***	***AI156***	***536***
PS 33	***281 9TH AVE***	***1/8 - 1/4 SSW***	***AJ159***	***547***

NY AST: The Aboveground Storage Tank database contains registered ASTs. The data come from the Department of Environmental Conservation's Petroleum Bulk Storage (PBS) Database.

A review of the NY AST list, as provided by EDR, and dated 04/02/2007 has revealed that there are 40 NY AST sites within approximately 0.25 miles of the target property.

Equal/Higher Elevation	Address	Dist / Dir	Map ID	Page
FASHION INSTITUTE OF TECHNOLOG	406 WEST 31ST STREET	0 - 1/8 SSW	A2	11
406 WEST 31ST STREET	406 WEST 31ST STREET	0 - 1/8 SSW	A6	22
PENN STATION CENTRAL CONTROL	400 WEST 31ST STREET	0 - 1/8 SSE	B10	43
ST MICHAELS HIGH SCHOOL	***425 WEST 33 STREET***	***0 - 1/8 NE***	***C18***	***59***
450 PARTNERS LLC	450-460 WEST 33RD STREE	0 - 1/8 NNW	E34	152
430 W.34TH ST.AKA COVENCION OV	***430 WEST 34TH ST***	***0 - 1/8 NNE***	***G39***	***172***
MADISON GARDENS APT. CORPORATI	***408 WEST 34TH ST***	***0 - 1/8 NE***	***42***	***179***
432 W 34TH ST OWNERS CORP	***433 WEST 34TH STREET***	***1/8 - 1/4 N***	***G48***	***193***
350-356 WEST 31ST STREET	350 WEST 31ST STREET	1/8 - 1/4 SE	50	197
WEST 34TH APTS. CORP.	455 WEST 34TH STREET	1/8 - 1/4 N	J61	246
GROUP HEALTH INSURANCE	441 NINTH AVENUE	1/8 - 1/4 NE	L66	255
THE FRENCH APARTMENTS	***330 WEST 30TH STREET***	***1/8 - 1/4 SSE***	***K72***	***276***
440 10TH AVENUE	440 TENTH AVENUE	1/8 - 1/4 N	75	283
440 NINTH AVENUE	***370 WEST 35TH STREET***	***1/8 - 1/4 NE***	***Q84***	***309***
35-38 STREETS REALTY CORP.	367 W. 35TH STREET	1/8 - 1/4 NE	Q92	321
347 CORP	347 W. 29TH ST.	1/8 - 1/4 SSE	S94	325
MIDTOWN SOUTH PRECINCT	***357 W 35 STREET***	***1/8 - 1/4 ENE***	***T98***	***332***
308 WEST 30TH ST APT BLDG	***308 WEST 30TH ST***	***1/8 - 1/4 SE***	***N102***	***347***
SALOMON SMITH BARNEY	***333 WEST 34TH STREET***	***1/8 - 1/4 E***	***U104***	***351***
315 WEST 33RD STREET	315 WEST 33RD STREET	1/8 - 1/4 E	W107	358
SY GABER	***333 W 29 ST***	***1/8 - 1/4 SSE***	***S110***	***363***
345-351 W 35TH ST	345-351 WEST 35TH STREE	1/8 - 1/4 ENE	111	366
516 WEST 34TH STREET	AKA 514-522 WEST 34TH S	1/8 - 1/4 NNW	AB121	397
INTELL STRATEGIC 34TH ST LLC	560 WEST 34TH STREET	1/8 - 1/4 NW	AD128	432
FEDERAL EXPRESS CORP	***538 W 34TH ST***	***1/8 - 1/4 NW***	***AD133***	***455***
DOWNING MANAGEMENT CORP.	527 WEST 34TH STREET	1/8 - 1/4 NNW	AB140	497
DOWNING MANAGEMENT CORP.	***527 WEST 34TH STREET***	***1/8 - 1/4 NNW***	***AB141***	***498***
452 W 36	452 WEST 36TH STREET	1/8 - 1/4 NNE	AC144	506
454 WEST 36TH STREET	454 WEST 36TH STREET	1/8 - 1/4 NNE	145	507
BOILER FUEL STORAGE TANKS	***517 W 35TH ST***	***1/8 - 1/4 NNW***	***152***	***527***
360 OWNERS CORP	***360 W 36TH ST***	***1/8 - 1/4 ENE***	***AL165***	***562***
NEW YORKER HOTEL	***481 8TH AVE***	***1/8 - 1/4 E***	***AF166***	***566***

Lower Elevation	Address	Dist / Dir	Map ID	Page
ROSE PLAZA	356 10TH AVENUE	1/8 - 1/4 W	F49	195
CERTIFIED MOVING & STORAGE	***502 W 30TH ST***	***1/8 - 1/4 W***	***69***	***262***
501 WEST 29TH STREET	***501 WEST 29TH STREET***	***1/8 - 1/4 WSW***	***O80***	***302***
PR 30 LLC	317-325 WEST 30TH STREE	1/8 - 1/4 SE	N96	329
SAM-FAY REALTY CORP.	515 WEST 29TH STREET	1/8 - 1/4 W	Y113	380
SAM-FAY REALTY CORP.	515 WEST 29TH STREET	1/8 - 1/4 W	Y114	381

EXECUTIVE SUMMARY

Lower Elevation	Address	Dist / Dir	Map ID	Page
PRADERA REALTY CO.	501 W 28 STREET	1/8 - 1/4 WSW	Z151	526
550 WEST 30TH STREET	550 WEST 30TH STREET	1/8 - 1/4 W	AK161	553

NY CBS AST: Chemical Bulk Storage Database. Registration data collected as required by 6 NYCRR Part 596. It includes facilities storing hazardous substances listed in 6 NYCRR Part 597, in aboveground tanks with capacities of 185 gallons or greater, and/or in underground tanks of any size. Includes facilities registered (and closed) since effective date of CBS regulations (July 15, 1988) through the date request is processed.

A review of the NY CBS AST list, as provided by EDR, and dated 01/01/2002 has revealed that there is 1 NY CBS AST site within approximately 0.25 miles of the target property.

Equal/Higher Elevation	Address	Dist / Dir	Map ID	Page
USPS MORGAN GMF	*341 9 AVENUE*	*0 - 1/8 S*	*D27*	*107*

NY MANIFEST: Manifest is a document that lists and tracks hazardous waste from the generator through transporters to a TSD facility.

A review of the NY MANIFEST list, as provided by EDR, and dated 10/26/2006 has revealed that there are 44 NY MANIFEST sites within approximately 0.25 miles of the target property.

Equal/Higher Elevation	Address	Dist / Dir	Map ID	Page
JAMES BANYON PHOTO ENGRAVING	*406 W 31ST ST*	*0 - 1/8 SSW*	*A4*	*16*
EXPANSION GROUP THE	*406 W 31ST ST - BASEMEN*	*0 - 1/8 SSW*	*A5*	*21*
AMTRAK	*7TH AVENUE 31 STREET*	*0 - 1/8 SSE*	*B9*	*28*
NATIONAL RAILROAD PASSENGER CO	400 WEST 31ST ST	0 - 1/8 SSE	B11	44
G H G REALTY CO INC	*360 W 31ST ST*	*0 - 1/8 SSE*	*B12*	*45*
EASTMAN KODAK	*360 W 31ST ST 2ND FL*	*0 - 1/8 SSE*	*B13*	*49*
KNICKERBOCKER GRAPHIC SERVICES	*424 W 33RD ST 8TH FLOOR*	*0 - 1/8 NE*	*C17*	*56*
GREAT BEAR	*9TH AVE & 30TH ST*	*0 - 1/8 S*	*D23*	*84*
V9061	*341 9 AVE*	*0 - 1/8 S*	*D28*	*112*
USPS - MORGAN P&DC	*341 9TH AVE*	*0 - 1/8 S*	*D29*	*113*
US POSTAL SERVICE - MORGAN P&D	*341 9TH AVE*	*0 - 1/8 S*	*D31*	*131*
U S POSTAL SERVICE	341 9TH AVE	0 - 1/8 S	D32	149
DAILY NEWS LP NY HEADQUARTER	*450 W 33RD ST 3RD FLOOR*	*0 - 1/8 NNW*	*E35*	*154*
MTA LIRR - WEST SIDE YARD	*401 10TH AVE*	*1/8 - 1/4 NNW*	*I52*	*199*
MURRAY HILL PROPERTY MGMT	*440 NINTH AVE*	*1/8 - 1/4 NE*	*L65*	*253*
KING GRAPHIC TECHNOLOGIES	*511 W 33RD ST STE 100*	*1/8 - 1/4 NW*	*I68*	*258*
TECHNICAL CAREER INSTITUTE	320 WEST 31 ST	1/8 - 1/4 SE	R90	320
ACME EXTERMINATING CORP	*460 NINTH AVE*	*1/8 - 1/4 NE*	*X108*	*360*
REMCO MAINTENANCE CORP	*430 W 37TH ST*	*1/8 - 1/4 NE*	*112*	*367*
CON EDISON - SB 43198	*453 10TH AVE*	*1/8 - 1/4 N*	*AA120*	*395*
PENN STATION NY REMEDIATION	*31ST ST & 8TH AVE*	*1/8 - 1/4 SE*	*122*	*399*
US POSTAL SERVICE	*528 W 34TH ST*	*1/8 - 1/4 NW*	*AD130*	*435*
FEDERAL EXPRESS CORP	*538 W 34TH ST*	*1/8 - 1/4 NW*	*AD133*	*455*
475 NINTH AVENUE ASSOICATES	*475 9TH AVE*	*1/8 - 1/4 NE*	*X134*	*469*
NYCDEP	36TH ST / 9TH AVE	1/8 - 1/4 NE	X135	474
PORT AUTH OF NY & NJ 9TH AVE &	*9TH AVE & 36TH ST*	*1/8 - 1/4 NE*	*X136*	*475*
USPS - JAF BUILDING	*8TH AVE & 33RD ST*	*1/8 - 1/4 ESE*	*W139*	*478*
EVERBRITE-DAUMAN INC	*527 W 34TH ST 4TH FLOOR*	*1/8 - 1/4 NNW*	*AB142*	*501*
DAUMAN DISPLAYS	527 WEST 34TH STREET	1/8 - 1/4 NNW	AB143	505
360 OWNERS CORP	*360 W 36TH ST*	*1/8 - 1/4 ENE*	*AL165*	*562*

EXECUTIVE SUMMARY

Equal/Higher Elevation	Address	Dist / Dir	Map ID	Page
NEW YORKER HOTEL	*481 8TH AVE*	*1/8 - 1/4 E*	*AF166*	*566*
NYC DEP	*34TH ST & 8TH AVE*	*1/8 - 1/4 E*	*AF167*	*571*

Lower Elevation	Address	Dist / Dir	Map ID	Page
EVERGREENE PAINTING STUDIOS	*450 W 31ST ST 7TH FLOOR*	*0 - 1/8 W*	*20*	*64*
STUART DEAN CO INC NY DIV	*366 TENTH AVE*	*0 - 1/8 WNW*	*F38*	*156*
MTA NYCT - 460 WEST 34TH STREE	*460 W 34TH ST 6TH FLOOR*	*1/8 - 1/4 N*	*J53*	*202*
GRUMBACHER INC	*460 W 34TH ST*	*1/8 - 1/4 N*	*J55*	*229*
MTA NYCT - 460 WEST 34TH STREE	*460 W 34TH ST 6TH FLOOR*	*1/8 - 1/4 N*	*J59*	*240*
OTIS ELEVATOR	*515 W 33RD ST*	*1/8 - 1/4 NW*	*I70*	*265*
NYCDEP	10TH AVE / 29TH ST	1/8 - 1/4 WSW	O79	301
NYCDEP	10TH AVE / W 28TH ST	1/8 - 1/4 WSW	V115	382
EVAN AUTO	*319 10TH AVE*	*1/8 - 1/4 WSW*	*Z116*	*383*
ROSENBLATT & THOMPSON INC	*515 W 28TH ST*	*1/8 - 1/4 WSW*	*Z118*	*389*
NYC BD OF ED PUBLIC SCHOOL 33	*281 9TH AVE*	*1/8 - 1/4 SSW*	*AJ160*	*551*
BUILDING BLOCK THE	*550 W 30TH ST*	*1/8 - 1/4 W*	*AK162*	*554*

NJ MANIFEST: Hazardous waste manifest information.

A review of the NJ MANIFEST list, as provided by EDR, and dated 10/26/2006 has revealed that there is 1 NJ MANIFEST site within approximately 0.25 miles of the target property.

Equal/Higher Elevation	Address	Dist / Dir	Map ID	Page
NYC DEP	34TH ST / 8TH AVENUE	1/8 - 1/4 E	AF168	573

NY SPILLS: Data collected on spills reported to NYSDEC. is required by one or more of the following: Article 12 of the Navigation Law, 6 NYCRR Section 613.8 (from PBS regs), or 6 NYCRR Section 595.2 (from CBS regs). It includes spills active as of April 1, 1986, as well as spills occurring since this date.

A review of the NY Spills list, as provided by EDR, and dated 04/02/2007 has revealed that there are 10 NY Spills sites within approximately 0.125 miles of the target property.

Equal/Higher Elevation	Address	Dist / Dir	Map ID	Page
OFFICE BUILDING Date Closed: 03/21/07	406 WEST 31ST STREET	0 - 1/8 SSW	A3	14
VAULT 3420 Date Closed: 10/03/03	*406 W. 31ST ST*	*0 - 1/8 SSW*	*A7*	*23*
KINGSLAWN PRESS Date Closed: 08/26/96	*406 WEST 31ST ST*	*0 - 1/8 SSW*	*A8*	*26*
MANHOLE # 39774 Date Closed: 09/09/04	*WEST 33RD ST/9TH AVE*	*0 - 1/8 ENE*	*21*	*79*
POSTAL FACILITY Date Closed: 01/10/01	*349 9TH AVE*	*0 - 1/8 S*	*D22*	*81*
Not reported Date Closed: 02/04/03	*30TH / 9TH STS*	*0 - 1/8 S*	*D24*	*101*
MORGAN P AND DC Date Closed: 07/15/96	*341 9TH AVENUE*	*0 - 1/8 S*	*D30*	*129*
430 W. 34TH ST Date Closed: 12/23/94	*430 W. 34TH ST*	*0 - 1/8 NNE*	*G40*	*175*

Equal/Higher Elevation	Address	Dist / Dir	Map ID	Page
430 WEST 34TH ST/MANH Date Closed: 11/09/90	*430 WEST 34TH STREET*	*0 - 1/8 NNE*	*G41*	*177*

Lower Elevation	Address	Dist / Dir	Map ID	Page
MANHOLE #1110 Date Closed: 06/30/05	453 WEST 33RD STREET	0 - 1/8 NNW	25	103

NY HIST SPILLS: This database contains records of chemical and petroleum spill incidents. Under State law, petroleum and hazardous chemical spills that can impact the waters of the state must be reported by the spiller (and, in some cases, by anyone who has knowledge of the spills). In 2002, the Department of Environmental Conservation stopped providing updates to its original Spills Information Database. This database includes fields that are no longer available from the NYDEC as of January 1, 2002. Current information may be found in the NY SPILLS database.

A review of the NY Hist Spills list, as provided by EDR, and dated 01/01/2002 has revealed that there are 8 NY Hist Spills sites within approximately 0.125 miles of the target property.

Equal/Higher Elevation	Address	Dist / Dir	Map ID	Page
VAULT 3420	*406 W. 31ST ST*	*0 - 1/8 SSW*	*A7*	*23*
KINGSLAWN PRESS	*406 WEST 31ST ST*	*0 - 1/8 SSW*	*A8*	*26*
MANHOLE # 39774	*WEST 33RD ST/9TH AVE*	*0 - 1/8 ENE*	*21*	*79*
POSTAL FACILITY	*349 9TH AVE*	*0 - 1/8 S*	*D22*	*81*
Not reported	*30TH / 9TH STS*	*0 - 1/8 S*	*D24*	*101*
MORGAN P AND DC	*341 9TH AVENUE*	*0 - 1/8 S*	*D30*	*129*
430 W. 34TH ST	*430 W. 34TH ST*	*0 - 1/8 NNE*	*G40*	*175*
430 WEST 34TH ST/MANH	*430 WEST 34TH STREET*	*0 - 1/8 NNE*	*G41*	*177*

NY VCP: Voluntary Cleanup Agreements. The voluntary remedial program uses private monies to get contaminated sites remediated to levels allowing for the sites' productive use. The program covers virtually any kind of site and contamination.

A review of the NY VCP list, as provided by EDR, and dated 05/01/2007 has revealed that there is 1 NY VCP site within approximately 0.5 miles of the target property.

Equal/Higher Elevation	Address	Dist / Dir	Map ID	Page
WEST 34TH STREET DEVELOPMENT P	555 WEST 34TH STREET	1/4 - 1/2 NW	AN181	616

NY RES DECL: A restrictive declaration is a covenant running with the land which binds the present and future owners of the property. As a condition of certain special permits, the City Planning Commission may require an applicant to sign and record a restrictive declaration that places specified conditions on the future use and development of the property. Certain restrictive declarations are indicated by a D on zoning maps.

A review of the NY RES DECL list, as provided by EDR, and dated 12/31/1992 has revealed that there is 1 NY RES DECL site within approximately 0.18 miles of the target property.

Equal/Higher Elevation	Address	Dist / Dir	Map ID	Page
LOT 1,TAXBLOCK 1068	424 10 AVENUE	1/8 - 1/4 NNW	M71	274

NY CBS: These facilities store regulated hazardous substances in aboveground tanks with capacities of 185 gallons or greater, and/or in underground tanks of any size

A review of the NY CBS list, as provided by EDR, and dated 04/02/2007 has revealed that there is 1 NY CBS site within approximately 0.25 miles of the target property.

Equal/Higher Elevation	Address	Dist / Dir	Map ID	Page
USPS MORGAN GMF	*341 9 AVENUE*	*0 - 1/8 S*	*D27*	*107*

EDR PROPRIETARY RECORDS

EDR Manufactured Gas Plants: The EDR Proprietary Manufactured Gas Plant Database includes records of coal gas plants (manufactured gas plants) compiled by EDR's researchers. Manufactured gas sites were used in the United States from the 1800's to 1950's to produce a gas that could be distributed and used as fuel. These plants used whale oil, rosin, coal, or a mixture of coal, oil, and water that also produced a significant amount of waste. Many of the byproducts of the gas production, such as coal tar (oily waste containing volatile and non-volatile chemicals), sludges, oils and other compounds are potentially hazardous to human health and the environment. The byproduct from this process was frequently disposed of directly at the plant site and can remain or spread slowly, serving as a continuous source of soil and groundwater contamination.

A review of the Manufactured Gas Plants list, as provided by EDR, has revealed that there are 6 Manufactured Gas Plants sites within approximately 1 mile of the target property.

Lower Elevation	Address	Dist / Dir	Map ID	Page
CON EDISON - WEST 42ND ST. GAS	WEST 41ST - WEST 42ND S	1/2 - 1 N	246	860
CON EDISON - 19TH ST. WORKS MG	11TH AVE BETWEEN W 19TH	1/2 - 1 SW	247	860
CON EDISON - WEST 18TH ST. GAS	WEST 16TH - WEST 20TH S	1/2 - 1 SW	248	860
CON EDISON - 12TH AVE. WORKS M	12TH AVE BETWEEN W 46TH	1/2 - 1 N	BA249	860
CON EDISON - WEST 45TH ST. GAS	12TH AVE BETWEEN WEST 4	1/2 - 1 N	BA250	861
19TH STREET DEVELOPMENT SITE	80 11TH AVENUE	1/2 - 1 SW	251	861

EXECUTIVE SUMMARY

Due to poor or inadequate address information, the following sites were not mapped:

Site Name	Database(s)
CONSOLIDATED EDISON	NY MANIFEST
CONSOLIDATED EDISON	NY MANIFEST
CONSOLIDATED EDISON	NY MANIFEST
CONSOLIDATED EDISON	NY MANIFEST
CONSOLIDATED EDISON	NY MANIFEST
CON EDISON - EXC 10001	RCRA-LQG, NY MANIFEST
CONSOLIDATED EDISON	NY MANIFEST
NYCDEP	NY MANIFEST
CONSOLIDATED EDISON	NY MANIFEST
CONSOLIDATED EDISON	NY MANIFEST
CONSOLIDATED EDISON	NY MANIFEST
CONSOLIDATED EDISON	NY MANIFEST
CONSOLIDATED EDISON	NY MANIFEST
CONSOLIDATED EDISON	NY MANIFEST
CONSOLIDATED EDISON	NY MANIFEST
CONSOLIDATED EDISON	NY MANIFEST
CONSOLIDATED EDISON	NY MANIFEST
CONSOLIDATED EDISON	NY MANIFEST
CONSOLIDATED EDISON	NY MANIFEST
CONSOLIDATED EDISON	NY MANIFEST
CONSOLIDATED EDISON	NY MANIFEST
CONSOLIDATED EDISON	NY MANIFEST
CONSOLIDATED EDISON	NY MANIFEST
CONSOLIDATED EDISON	NY MANIFEST
CONSOLIDATED EDISON	NY MANIFEST
CONSOLIDATED EDISON	NY MANIFEST
CONSOLIDATED EDISON	NY MANIFEST
CONSOLIDATED EDISON	NY MANIFEST
CONSOLIDATED EDISON	NY MANIFEST
CONSOLIDATED EDISON	NY MANIFEST
CON EDISON - VS 6145	RCRA-LQG, NY MANIFEST
V0900	RCRA-SQG, NY MANIFEST
V9260	RCRA-SQG, NY MANIFEST
LEHAVRE BUILDING 27	NY AST
LEHAVRE BUILDING 28	NY AST
LEHAVRE BUILDING 29	NY AST
LEHAVRE BUILDING 30	NY AST
REAL ESTATE OFFICE	NY Spills
LUKE OIL 24TH ST AND 10TH	NY Spills
NYCDOS W 30TH ST RECYCLING FACILIT	NY SWRCY

OVERVIEW MAP - 2006248.2s

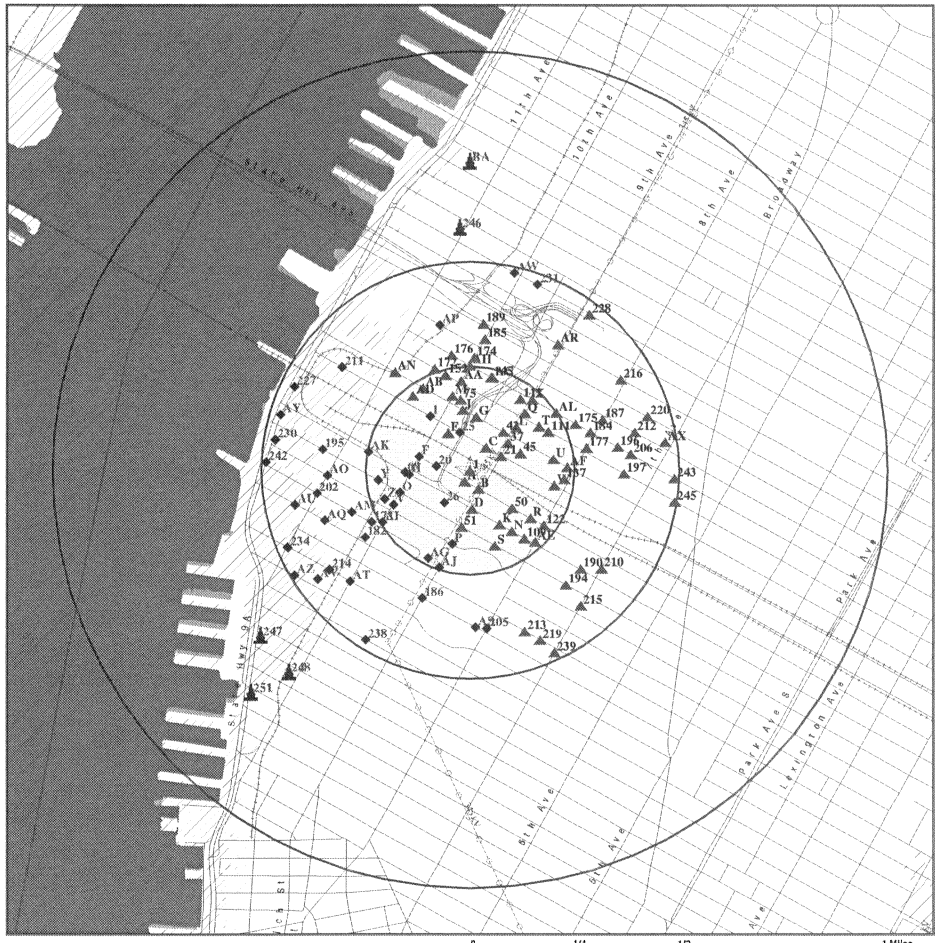

- Target Property
- Sites at elevations higher than or equal to the target property
- Sites at elevations lower than the target property
- Manufactured Gas Plants
- National Priority List Sites
- Dept. Defense Sites
- Indian Reservations BIA
- County Boundary
- Power transmission lines
- Oil & Gas pipelines
- 100-year flood zone
- 500-year flood zone
- National Wetland Inventory
- State Wetlands

This report includes Interactive Map Layers to display and/or hide map information. The legend includes only those icons for the default map view.

SITE NAME: 371 9th Avenue ADDRESS: 371 9th Avenue New York NY 10001 LAT/LONG: 40.7522 / 73.9982	CLIENT: ATC Associates Inc. CONTACT: Eric Giambrone INQUIRY #: 2006248.2s DATE: August 16, 2007 8:14 am

Copyright © 2007 EDR, Inc. © 2007 Tele Atlas Rel. 07/2006

DETAIL MAP - 2006248.2s

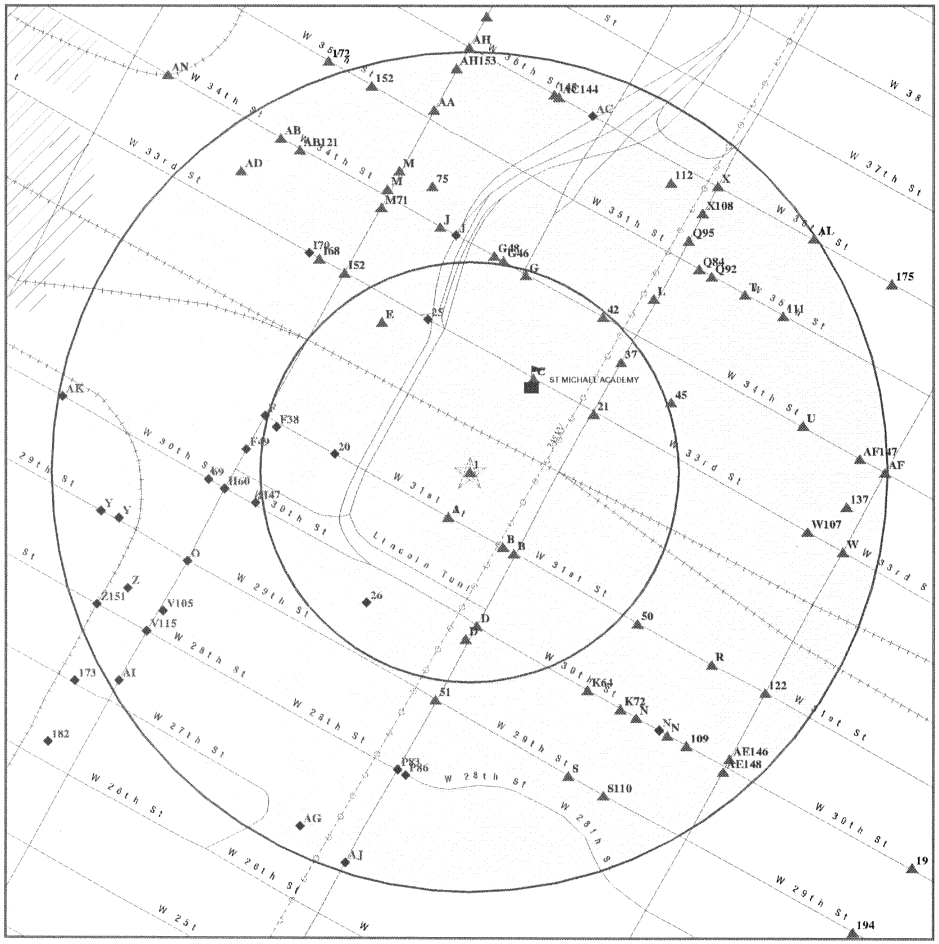

- Target Property
- Sites at elevations higher than or equal to the target property
- Sites at elevations lower than the target property
- Manufactured Gas Plants
- Sensitive Receptors
- National Priority List Sites
- Dept. Defense Sites
- Indian Reservations BIA
- Power transmission lines
- Oil & Gas pipelines
- 100-year flood zone
- 500-year flood zone

0 1/16 1/8 1/4 Miles

This report includes Interactive Map Layers to display and/or hide map information. The legend includes only those icons for the default map view.

SITE NAME: 371 9th Avenue ADDRESS: 371 9th Avenue New York NY 10001 LAT/LONG: 40.7522 / 73.9982	CLIENT: ATC Associates Inc. CONTACT: Eric Giambrone INQUIRY #: 2006248.2s DATE: August 16, 2007 8:14 am

Copyright © 2007 EDR, Inc. © 2007 Tele Atlas Rel. 07/2006

MAP FINDINGS SUMMARY

Database	Target Property	Search Distance (Miles)	< 1/8	1/8 - 1/4	1/4 - 1/2	1/2 - 1	> 1	Total Plotted
FEDERAL RECORDS								
NPL		1.000	0	0	0	0	NR	0
Proposed NPL		1.000	0	0	0	0	NR	0
Delisted NPL		1.000	0	0	0	0	NR	0
NPL LIENS		TP	NR	NR	NR	NR	NR	0
CERCLIS		0.500	0	0	0	NR	NR	0
CERC-NFRAP		0.500	0	1	0	NR	NR	1
CORRACTS		1.000	0	0	0	0	NR	0
RCRA TSD		0.500	0	0	0	NR	NR	0
RCRA Lg. Quan. Gen.		0.250	1	5	NR	NR	NR	6
RCRA Sm. Quan. Gen.		0.250	14	27	NR	NR	NR	41
ERNS		TP	NR	NR	NR	NR	NR	0
HMIRS		TP	NR	NR	NR	NR	NR	0
US ENG CONTROLS		0.500	0	0	0	NR	NR	0
US INST CONTROL		0.500	0	0	0	NR	NR	0
DOD		1.000	0	0	0	0	NR	0
FUDS		1.000	0	0	0	0	NR	0
US BROWNFIELDS		0.500	0	0	0	NR	NR	0
CONSENT		1.000	0	0	0	0	NR	0
ROD		1.000	0	0	0	0	NR	0
UMTRA		0.500	0	0	0	NR	NR	0
ODI		0.500	0	0	0	NR	NR	0
TRIS		TP	NR	NR	NR	NR	NR	0
TSCA		TP	NR	NR	NR	NR	NR	0
FTTS		TP	NR	NR	NR	NR	NR	0
SSTS		TP	NR	NR	NR	NR	NR	0
RADINFO		TP	NR	NR	NR	NR	NR	0
HIST FTTS		TP	NR	NR	NR	NR	NR	0
LIENS 2		TP	NR	NR	NR	NR	NR	0
DOT OPS		TP	NR	NR	NR	NR	NR	0
CDL		TP	NR	NR	NR	NR	NR	0
ICIS		TP	NR	NR	NR	NR	NR	0
LUCIS		0.500	0	0	0	NR	NR	0
PADS		TP	NR	NR	NR	NR	NR	0
MLTS		TP	NR	NR	NR	NR	NR	0
MINES		0.250	0	0	NR	NR	NR	0
FINDS		TP	NR	NR	NR	NR	NR	0
RAATS		TP	NR	NR	NR	NR	NR	0
STATE AND LOCAL RECORDS								
NY State Haz. Waste		1.000	0	0	0	0	NR	0
NY HSWDS		0.500	0	0	0	NR	NR	0
NJ State Haz. Waste		1.000	0	0	0	0	NR	0
NJ CHROME		0.500	0	0	0	NR	NR	0
NJ PF		1.000	0	0	0	0	NR	0
NY DEL SHWS		1.000	0	0	0	0	NR	0
NY State Landfill		0.500	0	0	2	NR	NR	2
NJ State Landfill		0.500	0	0	0	NR	NR	0

MAP FINDINGS SUMMARY

Database	Target Property	Search Distance (Miles)	< 1/8	1/8 - 1/4	1/4 - 1/2	1/2 - 1	> 1	Total Plotted
NY SWRCY		0.500	0	0	0	NR	NR	0
NY SWTIRE		0.500	0	0	0	NR	NR	0
NJ SWRCY		0.500	0	0	0	NR	NR	0
NJ HIST LF		0.500	0	0	0	NR	NR	0
NJ LUST		0.500	0	0	0	NR	NR	0
NY LTANKS		0.500	3	28	73	NR	NR	104
NY HIST LTANKS		0.500	2	26	61	NR	NR	89
NJ HIST LUST		0.500	0	0	0	NR	NR	0
NY UST		0.250	2	19	NR	NR	NR	21
NJ UST		0.250	0	0	NR	NR	NR	0
NY CBS UST		0.250	0	0	NR	NR	NR	0
NY MOSF UST		0.500	0	0	0	NR	NR	0
NY HIST UST		0.250	2	24	NR	NR	NR	26
NY AST		0.250	7	33	NR	NR	NR	40
NJ LIENS		TP	NR	NR	NR	NR	NR	0
NY HIST AST		TP	NR	NR	NR	NR	NR	0
NY CBS AST		0.250	1	0	NR	NR	NR	1
NJ MAJOR FACILITIES		0.500	0	0	0	NR	NR	0
NY MOSF AST		0.500	0	0	0	NR	NR	0
NJ HIST MAJOR FACILITIES		0.500	0	0	0	NR	NR	0
NY MANIFEST		0.250	15	29	NR	NR	NR	44
NJ MANIFEST		0.250	3	5	NR	NR	NR	8
NY Spills		0.125	10	NR	NR	NR	NR	10
NJ Spills		TP	NR	NR	NR	NR	NR	0
NJ Release		TP	NR	NR	NR	NR	NR	0
NY Hist Spills		0.125	8	NR	NR	NR	NR	8
NY ENG CONTROLS		0.500	0	0	0	NR	NR	0
NJ ENG CONTROLS		0.500	0	0	0	NR	NR	0
NY INST CONTROL		0.500	0	0	0	NR	NR	0
NJ INST CONTROL		0.500	0	0	0	NR	NR	0
NY VCP		0.500	0	0	1	NR	NR	1
NJ VCP		0.500	0	0	0	NR	NR	0
NY DRYCLEANERS		0.250	0	0	NR	NR	NR	0
NJ DRYCLEANERS		0.250	0	0	NR	NR	NR	0
NY BROWNFIELDS		0.500	0	0	0	NR	NR	0
NJ BROWNFIELDS		0.500	0	0	0	NR	NR	0
NJ ISRA		0.500	0	0	0	NR	NR	0
NY SPDES		TP	NR	NR	NR	NR	NR	0
NJ NJPDES		TP	NR	NR	NR	NR	NR	0
NY AIRS		TP	NR	NR	NR	NR	NR	0
NY MOSF		0.500	0	0	0	NR	NR	0
NY RES DECL		0.180	0	1	NR	NR	NR	1
NY CBS		0.250	1	0	NR	NR	NR	1
NY E DESIGNATION	X	TP	NR	NR	NR	NR	NR	0
NJ HWS RE-EVAL		1.000	0	0	0	0	NR	0
TRIBAL RECORDS								
INDIAN RESERV		1.000	0	0	0	0	NR	0
INDIAN LUST		0.500	0	0	0	NR	NR	0
INDIAN UST		0.250	0	0	NR	NR	NR	0

MAP FINDINGS SUMMARY

Database	Target Property	Search Distance (Miles)	< 1/8	1/8 - 1/4	1/4 - 1/2	1/2 - 1	> 1	Total Plotted
EDR PROPRIETARY RECORDS								
Manufactured Gas Plants		1.000	0	0	0	6	NR	6
EDR Historical Auto Stations		0.250	0	0	NR	NR	NR	0
EDR Historical Cleaners		0.250	0	0	NR	NR	NR	0

NOTES:

TP = Target Property

NR = Not Requested at this Search Distance

Sites may be listed in more than one database

1 Target Property — **LOT 50,TAXBLOCK 729**, **371 9 AVENUE**, **MANHATTAN, NY 10001** — **NY E DESIGNATION** — **S108076008** / **N/A**

Actual: 28 ft.

E DESIGNATION:

Tax Lot(s):	50
E-No:	E-137
Effective Date:	1/19/2005
Satisfaction Date:	Not reported
Ceqr Number:	03DCP031M
Ulurp Number:	040499 ZMM, 040507 MMM, 040508 MMM, 040499A ZMM
Zoning Map No:	8b, 8c, 8d
Description:	Air Quality - HVAC fuel limited to natural gas
Borough Code:	MN
Community District:	104
Census Tract:	103
Census Block:	2004
School District:	02
City Council District:	03
Fire Company:	L021
Health Area:	15
Police Precinct:	010
Zone District 1:	C6-4
Zone District 2:	Not reported
Commercial Overlay1:	Not reported
Commercial Overlay2:	Not reported
Special Purpose District1:	HY
Special Purpose District2:	Not reported
All Components1:	C6-4/HY
All Components2:	Not reported
Split Boundary Indicator:	N
Building Class:	U8
Land Use Category:	07
Number of Easements:	1
Owner, Type of Code:	Not reported
Owner Name:	BROOKFIELD PROPERTIES
Lot Area:	000000000
Total Building Floor Area:	00000000000
Commercial Floor Area:	00000000000
Office Floor Area:	00000000000
Retail Floor Area:	00000000000
Garage Floor Area:	00000000000
Storage Floor Area:	00000000000
Factory Floor Area:	00000000000
Other Floor Area:	00000000000
Floor Area,Total Bld Source Code	7
Number of Buildings:	00001
Number of Floors:	001.00
Residential Units:	00000
Non and Residential Units:	00000
Lot Frontage:	0267.00
Lot Depth:	0498.00
Building Frontage:	0000.00
Building Depth:	0000.00
Proximity Code:	0
Irregular Lot Code:	Y
Lot Type:	5
Basement Type Grade:	5
Land Assessed Value:	00000000000

LOT 50,TAXBLOCK 729 (Continued) — **S108076008**

Total Assessed Value:	00000000000
Land Exempt Value:	00000000000
Total Exempt Value:	00000000000
Year Built:	1900
Year Built Code:	E
Year Altered1:	0000
Year Altered2:	0000
Historic District Name:	Not reported
Landmark Name:	Not reported
Built Floor Area Ratio-Far:	0000.00
Maximum Allowable Far:	10.00
Borough Code:	1
Borough Tax Block And Lot:	1007290050
Condominium Number:	00000
Census Tract 2:	0103
X Coordinate:	0984705
Y Coordinate:	0213346
Zoning Map:	08D
Sanborn Map:	105S018
Tax Map:	10302
E Designation No:	E-137
Date of RPAD Data:	11/2005
Date of DCAS Data:	01/2006
Date of Zoning Data:	11/2005
Date of Major Property Data:	11/2005
Date of Landmark Data:	12/2005
Date of Base Map Data:	01/2006
Date of Mass Appraisal Data:	11/2005
Date of Political and Adm Data:	08/2005
Pluto-Base Map Indicator:	1

Tax Lot(s):	50
E-No:	E-137
Effective Date:	1/19/2005
Satisfaction Date:	Not reported
Ceqr Number:	03DCP031M
Ulurp Number:	040499 ZMM, 040507 MMM, 040508 MMM, 040499A ZMM
Zoning Map No:	8b, 8c, 8d
Description:	Underground Gasoline Storage Tanks* Testing Protocol
Borough Code:	MN
Community District:	104
Census Tract:	103
Census Block:	2004
School District:	02
City Council District:	03
Fire Company:	L021
Health Area:	15
Police Precinct:	010
Zone District 1:	C6-4
Zone District 2:	Not reported
Commercial Overlay1:	Not reported
Commercial Overlay2:	Not reported
Special Purpose District1:	HY
Special Purpose District2:	Not reported
All Components1:	C6-4/HY
All Components2:	Not reported
Split Boundary Indicator:	N

LOT 50,TAXBLOCK 729 (Continued) **S108076008**

Building Class:	U8
Land Use Category:	07
Number of Easements:	1
Owner, Type of Code:	Not reported
Owner Name:	BROOKFIELD PROPERTIES
Lot Area:	000000000
Total Building Floor Area:	00000000000
Commercial Floor Area:	00000000000
Office Floor Area:	00000000000
Retail Floor Area:	00000000000
Garage Floor Area:	00000000000
Storage Floor Area:	00000000000
Factory Floor Area:	00000000000
Other Floor Area:	00000000000
Floor Area,Total Bld Source Code	7
Number of Buildings:	00001
Number of Floors:	001.00
Residential Units:	00000
Non and Residential Units:	00000
Lot Frontage:	0267.00
Lot Depth:	0498.00
Building Frontage:	0000.00
Building Depth:	0000.00
Proximity Code:	0
Irregular Lot Code:	Y
Lot Type:	5
Basement Type Grade:	5
Land Assessed Value:	00000000000
Total Assessed Value:	00000000000
Land Exempt Value:	00000000000
Total Exempt Value:	00000000000
Year Built:	1900
Year Built Code:	E
Year Altered1:	0000
Year Altered2:	0000
Historic District Name:	Not reported
Landmark Name:	Not reported
Built Floor Area Ratio-Far:	0000.00
Maximum Allowable Far:	10.00
Borough Code:	1
Borough Tax Block And Lot:	1007290050
Condominium Number:	00000
Census Tract 2:	0103
X Coordinate:	0984705
Y Coordinate:	0213346
Zoning Map:	08D
Sanborn Map:	105S018
Tax Map:	10302
E Designation No:	E-137
Date of RPAD Data:	11/2005
Date of DCAS Data:	01/2006
Date of Zoning Data:	11/2005
Date of Major Property Data:	11/2005
Date of Landmark Data:	12/2005
Date of Base Map Data:	01/2006
Date of Mass Appraisal Data:	11/2005
Date of Political and Adm Data:	08/2005

LOT 50,TAXBLOCK 729 (Continued) **S108076008**

Pluto-Base Map Indicator:	1
Tax Lot(s):	50
E-No:	E-137
Effective Date:	1/19/2005
Satisfaction Date:	Not reported
Ceqr Number:	03DCP031M
Ulurp Number:	040499 ZMM, 040507 MMM, 040508 MMM, 040499A ZMM
Zoning Map No:	8b, 8c, 8d
Description:	Window Wall Attenuation & Alternate Ventilation
Borough Code:	MN
Community District:	104
Census Tract:	103
Census Block:	2004
School District:	02
City Council District:	03
Fire Company:	L021
Health Area:	15
Police Precinct:	010
Zone District 1:	C6-4
Zone District 2:	Not reported
Commercial Overlay1:	Not reported
Commercial Overlay2:	Not reported
Special Purpose District1:	HY
Special Purpose District2:	Not reported
All Components1:	C6-4/HY
All Components2:	Not reported
Split Boundary Indicator:	N
Building Class:	U8
Land Use Category:	07
Number of Easements:	1
Owner, Type of Code:	Not reported
Owner Name:	BROOKFIELD PROPERTIES
Lot Area:	000000000
Total Building Floor Area:	00000000000
Commercial Floor Area:	00000000000
Office Floor Area:	00000000000
Retail Floor Area:	00000000000
Garage Floor Area:	00000000000
Storage Floor Area:	00000000000
Factory Floor Area:	00000000000
Other Floor Area:	00000000000
Floor Area,Total Bld Source Code	7
Number of Buildings:	00001
Number of Floors:	001.00
Residential Units:	00000
Non and Residential Units:	00000
Lot Frontage:	0267.00
Lot Depth:	0498.00
Building Frontage:	0000.00
Building Depth:	0000.00
Proximity Code:	0
Irregular Lot Code:	Y
Lot Type:	5
Basement Type Grade:	5
Land Assessed Value:	00000000000
Total Assessed Value:	00000000000

LOT 50,TAXBLOCK 729 (Continued) **S108076008**

Land Exempt Value:	00000000000
Total Exempt Value:	00000000000
Year Built:	1900
Year Built Code:	E
Year Altered1:	0000
Year Altered2:	0000
Historic District Name:	Not reported
Landmark Name:	Not reported
Built Floor Area Ratio-Far:	0000.00
Maximum Allowable Far:	10.00
Borough Code:	1
Borough Tax Block And Lot:	1007290050
Condominium Number:	00000
Census Tract 2:	0103
X Coordinate:	0984705
Y Coordinate:	0213346
Zoning Map:	08D
Sanborn Map:	105S018
Tax Map:	10302
E Designation No:	E-137
Date of RPAD Data:	11/2005
Date of DCAS Data:	01/2006
Date of Zoning Data:	11/2005
Date of Major Property Data:	11/2005
Date of Landmark Data:	12/2005
Date of Base Map Data:	01/2006
Date of Mass Appraisal Data:	11/2005
Date of Political and Adm Data:	08/2005
Pluto-Base Map Indicator:	1

A2
SSW
< 1/8
156 ft.

Relative: Equal

Actual: 28 ft.

FASHION INSTITUTE OF TECHNOLOGY **NY AST** **A100298642**
406 WEST 31ST STREET **N/A**
NEW YORK, NY 10001

Site 1 of 7 in cluster A

AST:

AST:

Facility Id:	2-107247
Expiration Date:	07/19/10
Renewal Date:	11/13/01
Total Capacity:	18000
Facility Type:	DORMITORY
Mailing Company:	FASHION INSTITUTE OF TECHNOLOGY
Mailing Title:	Not reported
Mailing Contact:	GEORGE JEFREMOW P.E.
Mailing Address:	406 WEST 31ST STREET
Mailing Address 2:	Not reported
Mailing City:	NEW YORK
Mailing State:	NY
Mailing Zip Code:	10001
Mailing Phone No:	Not reported
Mailing Email:	Not reported
Owner Title:	EXECUTIVE DIRECTOR OF FACILITIES
Owner Name:	GEORGE JEFREMOW P.E.
Owner Address:	SEVENTH AVE AT 27TH STREET
Owner Address 2:	Not reported

FASHION INSTITUTE OF TECHNOLOGY (Continued) **A100298642**

Owner State:	NY
Owner Zip Code:	10001
Owner Phone:	Not reported
Owner Company:	FASHION INSTITUTE OF TECHNOLOGY
Emergency Contact:	GEORGE JEFREMOW P.E.
Emergency Phone:	Not reported
Operator:	FASHION INSTITUTE OF TECHNOLOGY
Operator Phone:	Not reported
Owner City:	NEW YORK
Owner Sub Type:	Private Resident
Program Type:	PBS
Tank Number:	0002
Tank Location Name:	Aboveground on crib, rack, or cradle
Tank Status:	Closed - Removed
Tank Model:	Not reported
Pipe Model:	Not reported
Active Status:	Inactive
Install Date:	/ /
Capacity Gallons:	550
Material Name:	Other
Percentage:	100.00
Tank Type Name:	Steel/Carbon Steel/Iron
Tank Internal Protection:	None
Tank Internal Protection 1:	None
Tank Internal Protection 2:	Not reported
Pipe Location Name:	Aboveground
Pipe Type Name:	Steel/Carbon Steel/Iron
Pipe External Protection 1:	None
Pipe External Protection 2:	Not reported
Tank Secondary Containment 1:	None
Tank Secondary Containment 2:	Not reported
Pipe Secondary Containment:	Not reported
Tank Leak Detection 1:	None
Tank Leak Detection 2:	Not reported
Pipe Leak Detection 1:	None
Pipe Leak Detection 2:	Not reported
Type Of Overfill Prevention 1:	None
Type Of Overfill Prevention 2:	Not reported
Dispenser Method:	None
Spill Prevention:	None
Tightness Test Method:	Testing Not Required
Date Tested:	/ /
Next Test Date:	/ /
Date Tank Closed:	09/06/05
Tank Number:	001
Tank Location Name:	Aboveground on crib, rack, or cradle
Tank Status:	Closed - Removed
Tank Model:	Not reported
Pipe Model:	Not reported
Active Status:	Inactive
Install Date:	/ /
Capacity Gallons:	14500
Material Name:	#2 Fuel Oil
Percentage:	100.00

FASHION INSTITUTE OF TECHNOLOGY (Continued) **A100298642**

Tank Type Name:	Steel/Carbon Steel/Iron
Tank Internal Protection:	None
Tank Internal Protection 1:	Painted/Asphalt Coating
Tank Internal Protection 2:	Not reported
Pipe Location Name:	Aboveground/Underground Combination
Pipe Type Name:	Steel/Carbon Steel/Iron
Pipe External Protection 1:	None
Pipe External Protection 2:	Not reported
Tank Secondary Containment 1:	Vault (w/o access)
Tank Secondary Containment 2:	Not reported
Pipe Secondary Containment:	Not reported
Tank Leak Detection 1:	None
Tank Leak Detection 2:	Not reported
Pipe Leak Detection 1:	Exempt Suction Piping
Pipe Leak Detection 2:	Not reported
Type Of Overfill Prevention 1:	Product Level Gauge (A/G)
Type Of Overfill Prevention 2:	Not reported
Dispenser Method:	Suction
Spill Prevention:	Not reported
Tightness Test Method:	Testing Not Required
Date Tested:	/ /
Next Test Date:	/ /
Date Tank Closed:	09/06/05

Tank Number:	3
Tank Location Name:	Aboveground on crib, rack, or cradle
Tank Status:	In Service
Tank Model:	Not reported
Pipe Model:	Not reported
Active Status:	Active
Install Date:	05/17/06
Capacity Gallons:	2000
Material Name:	#2 Fuel Oil
Percentage:	100.00
Tank Type Name:	Steel/Carbon Steel/Iron
Tank Internal Protection:	None
Tank Internal Protection 1:	Painted/Asphalt Coating
Tank Internal Protection 2:	Not reported
Pipe Location Name:	No Piping
Pipe Type Name:	Steel/Carbon Steel/Iron
Pipe External Protection 1:	None
Pipe External Protection 2:	Not reported
Tank Secondary Containment 1:	None
Tank Secondary Containment 2:	Not reported
Pipe Secondary Containment:	Vault (with Access)
Tank Leak Detection 1:	None
Tank Leak Detection 2:	Not reported
Pipe Leak Detection 1:	None
Pipe Leak Detection 2:	Not reported
Type Of Overfill Prevention 1:	Float Vent Valve
Type Of Overfill Prevention 2:	Not reported
Dispenser Method:	Suction
Spill Prevention:	Catch Basin
Tightness Test Method:	Testing Not Required
Date Tested:	/ /
Next Test Date:	/ /

FASHION INSTITUTE OF TECHNOLOGY (Continued) **A100298642**

Date Tank Closed:	/ /

Tank Number:	4
Tank Location Name:	Aboveground on crib, rack, or cradle
Tank Status:	In Service
Tank Model:	Not reported
Pipe Model:	Not reported
Active Status:	Active
Install Date:	05/17/06
Capacity Gallons:	16000
Material Name:	#2 Fuel Oil
Percentage:	100.00
Tank Type Name:	Steel/Carbon Steel/Iron
Tank Internal Protection:	None
Tank Internal Protection 1:	Painted/Asphalt Coating
Tank Internal Protection 2:	Not reported
Pipe Location Name:	No Piping
Pipe Type Name:	Steel/Carbon Steel/Iron
Pipe External Protection 1:	None
Pipe External Protection 2:	Not reported
Tank Secondary Containment 1:	None
Tank Secondary Containment 2:	Not reported
Pipe Secondary Containment:	Vault (with Access)
Tank Leak Detection 1:	None
Tank Leak Detection 2:	Not reported
Pipe Leak Detection 1:	None
Pipe Leak Detection 2:	Not reported
Type Of Overfill Prevention 1:	Float Vent Valve
Type Of Overfill Prevention 2:	Not reported
Dispenser Method:	Suction
Spill Prevention:	Catch Basin
Tightness Test Method:	Testing Not Required
Date Tested:	/ /
Next Test Date:	/ /
Date Tank Closed:	/ /

A3 **OFFICE BUILDING** **NY Spills** **S106127057**
SSW **406 WEST 31ST STREET** **N/A**
< 1/8 **NEW YORK, NY 10001**
156 ft.

Site 2 of 7 in cluster A

Relative:
Equal

Actual:
28 ft.

NY Spills:

Site ID:	65001
Facility Addr2:	406 WEST 31ST STREET
Facility ID:	0310638
Spill Number:	0310638
Facility Type:	ER
SWIS:	3101
Region of Spill:	2
Investigator:	SFRAHMAN
Referred To:	Not reported
Spill Date:	12/15/03
Reported to Dept:	12/15/03
CID:	08
Spill Cause:	Equipment Failure
Water Affected:	Not reported

OFFICE BUILDING (Continued) **S106127057**

Spill Source:	Commercial/Industrial
Spill Notifier:	Local Agency
Cleanup Ceased:	/ /
Cleanup Meets Std:	False
Last Inspection:	/ /
Recommended Penalty:	Penalty Not Recommended
UST Trust:	False
Spill Class:	Known release with minimal potential for fire or hazard. DEC Response. Willing Responsible Party. Corrective action taken.
Spill Closed Dt:	03/21/07
Remediation Phase:	0
Date Entered In Computer:	12/15/03
Spill Record Last Update:	03/21/07
Spiller Name:	Not reported
Spiller Company:	Not reported
Spiller Address:	Not reported
Spiller City,St,Zip:	***Update***, ZZ
Spiller Company:	001
Spiller Phone:	Not reported
Contact Name:	MATTHEW STANLEY
Contact Phone:	(212) 273-5097
DEC Region:	2
Program Number:	0310638
DER Facility ID:	21754
Site ID:	65001
Operable Unit ID:	875719
Operable Unit:	01
Material ID:	499487
Material Code:	0066A
Material Name:	UNKNOWN PETROLEUM
Case No.:	Not reported
Material FA:	Petroleum
Quantity:	0.00
Units:	Pounds
Recovered:	0.00
Resource Affected:	Soil
Oxygenate:	False

DEC Memo: Start DECRemark - 0310638 Prior to Sept, 2004 data translation this spill Lead DEC Field was "SAWYER" 12/15/2003 Sangesland spoke with Matthew Stanley (212-273-5097) of NY State Dormatory Authority. His group is looking at buying this building touse as a college dorm. As part of a phase 1/2 the consultant saw a sealed fill port and an active fill port. Both had evidence of oil staining around them. 2 borings were done adjacent to these fill ports and heavy contamination was found downto approx 4-5 ft deep. At 6-8' deep there did NOT appear to be any problems. Sent Contaminated Soil Letter to: 406 Realty LLC c/o The Expansion Group Inc. 250 West 57th Street NY, NY 10107 Attn: Johny Melohn 12/21/05 Sharif// I spoke with Matthew Stanley of NYS Dormatory Authority . He said the property is currently owned by Fashion Institute of Technology(FIT)and they are building a residential unit for students. NYS Dorm. Authority is providing the financial assistance to FIT for building the Dorm.Mr. Paul Goncalves,(212)273-5043 is the Construction Project Manager on behalf of NYS Dorm. Authority.I left a message for Paul to follow up about the current status of the clean up. 02/23/06 Sharif Rahman- Another CSL wassent to Fashion Institute of Technology Seventh Avenue at 27th Street New York, NY 10001 Attn: Harbey W Spector, Vice President 03/31/06 Sharif Rahman- As per Paul's request, CSL was sent via fax #212-273-5121. Address of NYS Dormatory Authority in NYC One Penn Plaza, 52nd Floor New York, New York

OFFICE BUILDING (Continued) **S106127057**

10119-0098 212-273-5000 Fax: 212-273-5121 05/08/06 Sharif Rahman- Repeated failure to get any response from the RP required to send csl again, via certified mail(7099 3220 0010 3990 0800) to NYS Dormatory Authority One Penn Plaza,52nd Floor New York, NY 10119 Attn: Paul Goncalves 03/15/07 Rahman- Contact @ Persons & Brimkerhoff is Mike Johnston,(212)631-3705, if not call John Faeth,(212)465-5411 03/21/07 Rahman- RAP andfinal closure report on edocs.Side walk was removed to facilitate the excavation of contaminated soil.A totalof 65.34 tons of contaminated soil was removed for disposal from the area of concern.Four post excavation samples did not identify any voc/svocs above TAGM.Area was backfilled.Waste manifest was provided to DEC.NFA required. END DECRemark - 0310638

Remarks: Start CallerRemark - 0310638 outside on sidewalk from overfiling the tank. soil borings showed some kind of petroluem in ground. unknown how long or how much. will be doing more soil borings, to see how deep . END CallerRemark - 0310638

A4 SSW < 1/8 156 ft. **JAMES BANYON PHOTO ENGRAVING** **RCRA-SQG** **1001080021**
406 W 31ST ST **FINDS** **NYR000017285**
NEW YORK, NY 10001 **NY MANIFEST**

Relative: Equal

Actual: 28 ft.

Site 3 of 7 in cluster A

RCRAInfo:

Owner:	JAMES BANYON PHOTO ENGRAVING INC (212) 239-1290
EPA ID:	NYR000017285
Contact:	BRIAN WELIKSON (212) 239-1290
Classification:	Conditionally Exempt Small Quantity Generator
TSDF Activities:	Not reported

Violation Status: Violations exist

Regulation Violated:	Not reported
Area of Violation:	GENERATOR-ANNUAL REPORTING REQUIREMENTS
Date Violation Determined:	08/26/1997
Actual Date Achieved Compliance:	09/24/1997
Enforcement Action:	WRITTEN INFORMAL
Enforcement Action Date:	08/26/1997
Penalty Type:	Not reported

There are 1 violation record(s) reported at this site:

Evaluation	Area of Violation	Date of Compliance
Non-Financial Record Review	GENERATOR-ANNUAL REPORTING REQUIREMENTS	19970924

FINDS:
Other Pertinent Environmental Activity Identified at Site

RCRAInfo is a national information system that supports the Resource Conservation and Recovery Act (RCRA) program through the tracking of events and activities related to facilities that generate, transport, and treat, store, or dispose of hazardous waste. RCRAInfo allows RCRA program staff to track the notification, permit, compliance, and corrective action activities required under RCRA.

JAMES BANYON PHOTO ENGRAVING (Continued) **1001080021**

NY MANIFEST:

Document ID:	NYB7229781
Manifest Status:	Completed after the designated time period for a TSDF to get a copy to the DEC
Trans1 State ID:	AA106Y
Trans2 State ID:	Not reported
Generator Ship Date:	960820
Trans1 Recv Date:	960820
Trans2 Recv Date:	Not reported
TSD Site Recv Date:	960828
Part A Recv Date:	Not reported
Part B Recv Date:	960920
Generator EPA ID:	NYR000017285
Trans1 EPA ID:	NJD046555033
Trans2 EPA ID:	Not reported
TSDF ID:	NYD045604964
Waste Code:	D011 - SILVER 5.0 MG/L TCLP
Quantity:	00180
Units:	G - Gallons (liquids only)* (8.3 pounds)
Number of Containers:	012
Container Type:	DF - Fiberboard or plastic drums (glass)
Handling Method:	R Material recovery of more than 75 percent of the total material.
Specific Gravity:	100
Year:	96
Facility Type:	Generator
EPA ID:	NYR000017285
Facility Name:	JAMES BANYON PHOTO ENGRAVING
Facility Address:	406 W 31ST ST
Facility City:	NEW YORK
Facility Zip 4:	Not reported
Country:	Not reported
County:	NEW YORK
Mailing Name:	JAMES BANYON PHOTO ENGRAVING
Mailing Contact:	BRIAN WELIKSON
Mailing Address:	406 W 31ST ST
Mailing City:	NEW YORK
Mailing State:	NY
Mailing Zip:	10001
Mailing Zip4:	Not reported
Mailing Country:	Not reported
Mailing Phone:	212-239-1290

Document ID:	NYB7197966
Manifest Status:	Completed copy
Trans1 State ID:	502TTB
Trans2 State ID:	Not reported
Generator Ship Date:	960521
Trans1 Recv Date:	960521
Trans2 Recv Date:	Not reported
TSD Site Recv Date:	960530
Part A Recv Date:	Not reported
Part B Recv Date:	960612
Generator EPA ID:	NYR000017285
Trans1 EPA ID:	NJD046555033
Trans2 EPA ID:	Not reported
TSDF ID:	NYD045604964
Waste Code:	D011 - SILVER 5.0 MG/L TCLP
Quantity:	00210

JAMES BANYON PHOTO ENGRAVING (Continued) **1001080021**

Units:	G - Gallons (liquids only)* (8.3 pounds)
Number of Containers:	014
Container Type:	DF - Fiberboard or plastic drums (glass)
Handling Method:	R Material recovery of more than 75 percent of the total material.
Specific Gravity:	100
Year:	96
Facility Type:	Generator
EPA ID:	NYR000017285
Facility Name:	JAMES BANYON PHOTO ENGRAVING
Facility Address:	406 W 31ST ST
Facility City:	NEW YORK
Facility Zip 4:	Not reported
Country:	Not reported
County:	NEW YORK
Mailing Name:	JAMES BANYON PHOTO ENGRAVING
Mailing Contact:	BRIAN WELIKSON
Mailing Address:	406 W 31ST ST
Mailing City:	NEW YORK
Mailing State:	NY
Mailing Zip:	10001
Mailing Zip4:	Not reported
Mailing Country:	Not reported
Mailing Phone:	212-239-1290

Document ID:	NYB7474581
Manifest Status:	Completed after the designated time period for a TSDF to get a copy to the DEC
Trans1 State ID:	502TTB
Trans2 State ID:	Not reported
Generator Ship Date:	960226
Trans1 Recv Date:	960226
Trans2 Recv Date:	Not reported
TSD Site Recv Date:	960305
Part A Recv Date:	Not reported
Part B Recv Date:	960326
Generator EPA ID:	NYR000017285
Trans1 EPA ID:	NJD046555033
Trans2 EPA ID:	Not reported
TSDF ID:	NYD045604964
Waste Code:	D011 - SILVER 5.0 MG/L TCLP
Quantity:	00285
Units:	G - Gallons (liquids only)* (8.3 pounds)
Number of Containers:	019
Container Type:	DF - Fiberboard or plastic drums (glass)
Handling Method:	T Chemical, physical, or biological treatment.
Specific Gravity:	100
Year:	96
Facility Type:	Generator
EPA ID:	NYR000017285
Facility Name:	JAMES BANYON PHOTO ENGRAVING
Facility Address:	406 W 31ST ST
Facility City:	NEW YORK
Facility Zip 4:	Not reported
Country:	Not reported
County:	NEW YORK
Mailing Name:	JAMES BANYON PHOTO ENGRAVING
Mailing Contact:	BRIAN WELIKSON
Mailing Address:	406 W 31ST ST

JAMES BANYON PHOTO ENGRAVING (Continued) **1001080021**

Mailing City:	NEW YORK
Mailing State:	NY
Mailing Zip:	10001
Mailing Zip4:	Not reported
Mailing Country:	Not reported
Mailing Phone:	212-239-1290
Document ID:	NYB8019729
Manifest Status:	Completed copy
Trans1 State ID:	AA106YNJ
Trans2 State ID:	Not reported
Generator Ship Date:	970122
Trans1 Recv Date:	970122
Trans2 Recv Date:	Not reported
TSD Site Recv Date:	970129
Part A Recv Date:	Not reported
Part B Recv Date:	970210
Generator EPA ID:	NYR000017285
Trans1 EPA ID:	NJD046555033
Trans2 EPA ID:	Not reported
TSDF ID:	NYD045604964
Waste Code:	D011 - SILVER 5.0 MG/L TCLP
Quantity:	00060
Units:	G - Gallons (liquids only)* (8.3 pounds)
Number of Containers:	004
Container Type:	DF - Fiberboard or plastic drums (glass)
Handling Method:	R Material recovery of more than 75 percent of the total material.
Specific Gravity:	100
Year:	97
Facility Type:	Generator
EPA ID:	NYR000017285
Facility Name:	JAMES BANYON PHOTO ENGRAVING
Facility Address:	406 W 31ST ST
Facility City:	NEW YORK
Facility Zip 4:	Not reported
Country:	Not reported
County:	NEW YORK
Mailing Name:	JAMES BANYON PHOTO ENGRAVING
Mailing Contact:	BRIAN WELIKSON
Mailing Address:	406 W 31ST ST
Mailing City:	NEW YORK
Mailing State:	NY
Mailing Zip:	10001
Mailing Zip4:	Not reported
Mailing Country:	Not reported
Mailing Phone:	212-239-1290
Document ID:	NYB8561565
Manifest Status:	Completed after the designated time period for a TSDF to get a copy to the DEC
Trans1 State ID:	NJAA106Y
Trans2 State ID:	Not reported
Generator Ship Date:	961125
Trans1 Recv Date:	961125
Trans2 Recv Date:	Not reported
TSD Site Recv Date:	961204
Part A Recv Date:	Not reported
Part B Recv Date:	961220

JAMES BANYON PHOTO ENGRAVING (Continued) **1001080021**

Generator EPA ID:	NYR000017285
Trans1 EPA ID:	NJD046555033
Trans2 EPA ID:	Not reported
TSDF ID:	NYD045604964
Waste Code:	D002 - NON-LISTED CORROSIVE WASTES
Quantity:	00045
Units:	G - Gallons (liquids only)* (8.3 pounds)
Number of Containers:	003
Container Type:	DF - Fiberboard or plastic drums (glass)
Handling Method:	R Material recovery of more than 75 percent of the total material.
Specific Gravity:	100
Year:	96
Facility Type:	Generator
EPA ID:	NYR000017285
Facility Name:	JAMES BANYON PHOTO ENGRAVING
Facility Address:	406 W 31ST ST
Facility City:	NEW YORK
Facility Zip 4:	Not reported
Country:	Not reported
County:	NEW YORK
Mailing Name:	JAMES BANYON PHOTO ENGRAVING
Mailing Contact:	BRIAN WELIKSON
Mailing Address:	406 W 31ST ST
Mailing City:	NEW YORK
Mailing State:	NY
Mailing Zip:	10001
Mailing Zip4:	Not reported
Mailing Country:	Not reported
Mailing Phone:	212-239-1290
Document ID:	NYB7228818
Manifest Status:	Completed after the designated time period for a TSDF to get a copy to the DEC
Trans1 State ID:	AA1064
Trans2 State ID:	Not reported
Generator Ship Date:	961024
Trans1 Recv Date:	961024
Trans2 Recv Date:	961112
TSD Site Recv Date:	961112
Part A Recv Date:	Not reported
Part B Recv Date:	961205
Generator EPA ID:	NYR000017285
Trans1 EPA ID:	NJD046555033
Trans2 EPA ID:	Not reported
TSDF ID:	NYD045604964
Waste Code:	D002 - NON-LISTED CORROSIVE WASTES
Quantity:	00165
Units:	G - Gallons (liquids only)* (8.3 pounds)
Number of Containers:	011
Container Type:	DF - Fiberboard or plastic drums (glass)
Handling Method:	R Material recovery of more than 75 percent of the total material.
Specific Gravity:	100
Year:	96
Facility Type:	Generator
EPA ID:	NYR000017285
Facility Name:	JAMES BANYON PHOTO ENGRAVING
Facility Address:	406 W 31ST ST
Facility City:	NEW YORK

JAMES BANYON PHOTO ENGRAVING (Continued) **1001080021**

Facility Zip 4:	Not reported
Country:	Not reported
County:	NEW YORK
Mailing Name:	JAMES BANYON PHOTO ENGRAVING
Mailing Contact:	BRIAN WELIKSON
Mailing Address:	406 W 31ST ST
Mailing City:	NEW YORK
Mailing State:	NY
Mailing Zip:	10001
Mailing Zip4:	Not reported
Mailing Country:	Not reported
Mailing Phone:	212-239-1290

A5 SSW < 1/8 156 ft. **EXPANSION GROUP THE** **RCRA-SQG 1007112701**
406 W 31ST ST - BASEMENT **NY MANIFEST NYR000120170**
NEW YORK, NY 10001

Relative: Equal

Actual: 28 ft.

Site 4 of 7 in cluster A

RCRAInfo:

Owner:	THE EXPANSION GROUP (212) 555-1212
EPA ID:	NYR000120170
Contact:	ELLIOT SMALL (212) 265-2800
Classification:	Small Quantity Generator
TSDF Activities:	Not reported

Violation Status: No violations found

NY MANIFEST:

Document ID:	NYG3521601
Manifest Status:	Not reported
Trans1 State ID:	NYR000052373
Trans2 State ID:	Not reported
Generator Ship Date:	11/14/2003
Trans1 Recv Date:	11/14/2003
Trans2 Recv Date:	Not reported
TSD Site Recv Date:	11/17/2003
Part A Recv Date:	Not reported
Part B Recv Date:	Not reported
Generator EPA ID:	NYR000120170
Trans1 EPA ID:	NYD049178296
Trans2 EPA ID:	Not reported
TSDF ID:	86617JHNY
Waste Code:	D001 - NON-LISTED IGNITABLE WASTES
Quantity:	00300
Units:	P - Pounds
Number of Containers:	001
Container Type:	DM - Metal drums, barrels
Handling Method:	B Incineration, heat recovery, burning.
Specific Gravity:	01.00
Waste Code:	D002 - NON-LISTED CORROSIVE WASTES
Quantity:	00150
Units:	P - Pounds
Number of Containers:	001
Container Type:	DM - Metal drums, barrels

EXPANSION GROUP THE (Continued) **1007112701**

Handling Method:	T Chemical, physical, or biological treatment.
Specific Gravity:	01.00
Year:	03
Facility Type:	Generator
EPA ID:	NYR000120170
Facility Name:	THE EXPANSION GROUP
Facility Address:	406 W 31 STREET
Facility City:	NEW YORK
Facility Zip 4:	Not reported
Country:	USA
County:	NEW YORK
Mailing Name:	THE EXPANSION GROUP
Mailing Contact:	SPIRO DONGARI
Mailing Address:	406 W 31 STREET
Mailing City:	NEW YORK
Mailing State:	NY
Mailing Zip:	10001
Mailing Zip4:	Not reported
Mailing Country:	USA
Mailing Phone:	212-244-5089

A6 SSW < 1/8 156 ft. **406 WEST 31ST STREET** **NY AST U004045519**
406 WEST 31ST STREET **N/A**
NEW YORK, NY 10001

Relative: Equal

Actual: 28 ft.

Site 5 of 7 in cluster A

AST:

AST:

Facility Id:	2-510009
Expiration Date:	01/22/96
Renewal Date:	/ /
Total Capacity:	0
Facility Type:	Not reported
Mailing Company:	406 REALTIES,INC
Mailing Title:	Not reported
Mailing Contact:	Not reported
Mailing Address:	575 MADISON AVENUE
Mailing Address 2:	Not reported
Mailing City:	NEW YORK
Mailing State:	NY
Mailing Zip Code:	10022
Mailing Phone No:	(212) 752-7474
Mailing Email:	Not reported
Owner Title:	Not reported
Owner Name:	Not reported
Owner Address:	575 MADISON AVENUE
Owner Address 2:	Not reported
Owner State:	NY
Owner Zip Code:	10022
Owner Phone:	(212) 752-7474
Owner Company:	406 REALTIES,INC
Emergency Contact:	EDWARD GOLL
Emergency Phone:	(212) 752-7474
Operator:	AL MEDORO
Operator Phone:	(212) 244-5089
Owner City:	NEW YORK

406 WEST 31ST STREET (Continued) **U004045519**

Owner Sub Type:	Not reported
Program Type:	PBS
Tank Number:	001
Tank Location Name:	Aboveground - in contact with soil
Tank Status:	Administratively Closed
Tank Model:	Not reported
Pipe Model:	Not reported
Active Status:	Inactive
Install Date:	/ /
Capacity Gallons:	15000
Material Name:	#6 Fuel Oil
Percentage:	100.00
Tank Type Name:	Steel/Carbon Steel/Iron
Tank Internal Protection:	None
Tank Internal Protection 1:	None
Tank Internal Protection 2:	Not reported
Pipe Location Name:	No Piping
Pipe Type Name:	Steel/Carbon Steel/Iron
Pipe External Protection 1:	None
Pipe External Protection 2:	Not reported
Tank Secondary Containment 1:	Vault (w/o access)
Tank Secondary Containment 2:	Not reported
Pipe Secondary Containment:	Not reported
Tank Leak Detection 1:	None
Tank Leak Detection 2:	Not reported
Pipe Leak Detection 1:	Not reported
Pipe Leak Detection 2:	Not reported
Type Of Overfill Prevention 1:	Product Level Gauge (A/G)
Type Of Overfill Prevention 2:	Not reported
Dispenser Method:	Suction
Spill Prevention:	Not reported
Tightness Test Method:	Testing Not Required
Date Tested:	/ /
Next Test Date:	/ /
Date Tank Closed:	06/01/94

A7 **VAULT 3420** **NY Spills** **S104511153**
SSW **406 W. 31ST ST** **NY Hist Spills** **N/A**
< 1/8 **MANHATTAN, NY**
156 ft.

Site 6 of 7 in cluster A

Relative: Equal

Actual: 28 ft.

NY Spills:

Site ID:	72251
Facility Addr2:	Not reported
Facility ID:	9914517
Spill Number:	9914517
Facility Type:	ER
SWIS:	3101
Region of Spill:	2
Investigator:	JHOCONNE
Referred To:	Not reported
Spill Date:	03/23/00
Reported to Dept:	03/23/00
CID:	08
Spill Cause:	Equipment Failure
Water Affected:	Not reported

VAULT 3420 (Continued) **S104511153**

Spill Source:	Commercial/Industrial
Spill Notifier:	Responsible Party
Cleanup Ceased:	/ /
Cleanup Meets Std:	False
Last Inspection:	/ /
Recommended Penalty:	Penalty Not Recommended
UST Trust:	False
Spill Class:	Known release with minimal potential for fire or hazard. DEC Response. Willing Responsible Party. Corrective action taken.
Spill Closed Dt:	10/03/03
Remediation Phase:	0
Date Entered In Computer:	03/23/00
Spill Record Last Update:	10/03/03
Spiller Name:	CALLER
Spiller Company:	CON ED
Spiller Address:	4 IRVING PL
Spiller City,St,Zip:	NEW YORK, NY
Spiller Company:	001
Spiller Phone:	(212) 580-6763
Contact Name:	Not reported
Contact Phone:	Not reported
DEC Region:	2
Program Number:	9914517
DER Facility ID:	68230
Site ID:	72251
Operable Unit ID:	1092562
Operable Unit:	01
Material ID:	292806
Material Code:	0541A
Material Name:	DIELECTRIC FLUID
Case No.:	Not reported
Material FA:	Petroleum
Quantity:	5.00
Units:	Gallons
Recovered:	0.00
Resource Affected:	Soil
Oxygenate:	False
DEC Memo:	Start DECRemark - 9914517 Prior to Sept, 2004 data translation this spill Lead DEC Field was "O'CONNELL" e2mis no. 130-529: 03/23/00 15:4 M.Reiter (27277) reports while doing a routine inspection found oil spill in V-3420 (feeder 16m64) at 406 w.31st st. Have 5 gallons of dielectric transformer fluid on the floor mixed in with dirt. There is also 1 ounce of water. Spill can be contained in 1-55 gallon drum. Took sample for PCB analysis. Cleanup is pending removal of unit. No entry into sewer or waterways. Will do a partial cleanup now. Lab Results Are As Follows: Aroclor 1260 - 18 PPM. Lab Seq #00-02731 Clean up completed at 0900 hours on 3/29/2000 utilizing flush truck. Transformer was removed and replaced on the same day. ENDDECRemark - 9914517
Remarks:	Start CallerRemark - 9914517 unk equipment failure caused spill - clean up being started now con ed -130529 END CallerRemark - 9914517

NY Hist Spills:

Region of Spill:	2
Spill Number:	9914517
Investigator:	O'CONNELL
Caller Name:	Not reported
Caller Agency:	Not reported
Caller Phone:	Not reported

VAULT 3420 (Continued) **S104511153**

Notifier Name: Not reported
Notifier Agency: Not reported
Notifier Phone: Not reported
Spill Date/Time: 03/23/2000 15:30
Reported to Dept Date/Time: 03/23/00 16:25
SWIS: 62
Spiller Name: CON ED
Spiller Contact: CALLER
Spiller Phone: (212) 580-6763
Spiller Address: 4 IRVING PL
Spiller City,St,Zip: NEW YORK, NY
Spill Cause: Equipment Failure
Reported to Dept: On Land
Water Affected: Not reported
Spill Source: 01
Spill Notifier: Responsible Party
PBS Number: Not reported
Cleanup Ceased: / /
Cleanup Meets Std: False
Last Inspection: / /
Recommended Penalty: Penalty Not Recommended
Spiller Cleanup Dt: / /
Enforcement Date: / /
Invstgn Complete: / /
UST Involvement: False
Spill Class: Known release with minimal potential for fire or hazard. DEC Response. Willing Responsible Party. Corrective action taken.
Spill Closed Dt: / /
Corrective Action Plan Submitted: / /
Date Region Sent Summary to Central Office: / /
Date Spill Entered In Computer Data File: 03/23/00
Date Spill Entered In Computer Data File: Not reported
Update Date: 03/24/00
Is Updated: False
PBS Number: Not reported
Tank Number: Not reported
Tank Size: Not reported
Test Method: Not reported
Leak Rate Failed Tank: Not reported
Gross Leak Rate: Not reported
Material Class Type: Petroleum
Quantity Spilled: 5
Unkonwn Quantity Spilled: False
Units: Gallons
Quantity Recovered: 0
Unkonwn Quantity Recovered: True
Material: DIELECTRIC FLUID
Class Type: DIELECTRIC FLUID
Times Material Entry In File: 41
CAS Number: Not reported
Last Date: Not reported
DEC Remarks: Not reported
Remark: unk equipment failure caused spill - clean up being started now con ed -130529

A8 SSW < 1/8 156 ft. **KINGSLAWN PRESS**
406 WEST 31ST ST
MANHATTAN, NY
NY Spills **S104502164**
NY Hist Spills **N/A**

Relative: Equal
Actual: 28 ft.

Site 7 of 7 in cluster A

NY Spills:
Site ID: 265119
Facility Addr2: Not reported
Facility ID: 9606711
Spill Number: 9606711
Facility Type: ER
SWIS: 3101
Region of Spill: 2
Investigator: O'DOWD
Referred To: Not reported
Spill Date: 06/01/96
Reported to Dept: 08/26/96
CID: 08
Spill Cause: Deliberate
Water Affected: Not reported
Spill Source: Commercial/Industrial
Spill Notifier: Citizen
Cleanup Ceased: / /
Cleanup Meets Std: False
Last Inspection: / /
Recommended Penalty: Penalty Not Recommended
UST Trust: False
Spill Class: Known release with minimal potential for fire or hazard. DEC Response. Willing Responsible Party. Corrective action taken.
Spill Closed Dt: 08/26/96
Remediation Phase: 0
Date Entered In Computer: 08/26/96
Spill Record Last Update: 09/19/96
Spiller Name: 13TH FLOOR
Spiller Company: KINGSLAWN PRESS
Spiller Address: 406 WEST 31ST ST
Spiller City,St,Zip: MANHATTAN, NY
Spiller Company: 001
Spiller Phone: Not reported
Contact Name: 13TH FLOOR
Contact Phone: Not reported
DEC Region: 2
Program Number: 9606711
DER Facility ID: 216025
Site ID: 265119
Operable Unit ID: 1037850
Operable Unit: 01
Material ID: 345979
Material Code: 0064A
Material Name: UNKNOWN MATERIAL
Case No.: Not reported
Material FA: Other
Quantity: 0.00
Units: Gallons
Recovered: 0.00
Resource Affected: Sewer
Oxygenate: False
DEC Memo: Not reported

KINGSLAWN PRESS (Continued) **S104502164**

Remarks: Start CallerRemark - 9606711 3 toilets on the 13th floor and the 1st toilet is stained a darker color due to all the printing chemicals that company is dumping down the toilet - also 3rd toilet is broken leaking large amounts of water END CallerRemark - 9606711

NY Hist Spills:

Region of Spill:	2
Spill Number:	9606711
Investigator:	O'DOWD
Caller Name:	Not reported
Caller Agency:	Not reported
Caller Phone:	Not reported
Notifier Name:	Not reported
Notifier Agency:	Not reported
Notifier Phone:	Not reported
Spill Date/Time:	06/01/1996 12:00
Reported to Dept Date/Time:	08/26/96 11:47
SWIS:	62
Spiller Name:	KINGSLAWN PRESS
Spiller Contact:	13TH FLOOR
Spiller Phone:	Not reported
Spiller Contact:	13TH FLOOR
Spiller Address:	406 WEST 31ST ST
Spiller City,St,Zip:	MANHATTAN, NY
Spill Cause:	Deliberate
Reported to Dept:	In Sewer
Water Affected:	Not reported
Spill Source:	01
Spill Notifier:	Citizen
PBS Number:	Not reported
Cleanup Ceased:	/ /
Cleanup Meets Std:	False
Last Inspection:	/ /
Recommended Penalty:	Penalty Not Recommended
Spiller Cleanup Dt:	/ /
Enforcement Date:	/ /
Invstgn Complete:	/ /
UST Involvement:	False
Spill Class:	Known release with minimal potential for fire or hazard. DEC Response. Willing Responsible Party. Corrective action taken.
Spill Closed Dt:	08/26/96
Corrective Action Plan Submitted:	/ /
Date Region Sent Summary to Central Office:	/ /
Date Spill Entered In Computer Data File:	08/26/96
Date Spill Entered In Computer Data File:	Not reported
Update Date:	09/19/96
Is Updated:	False
PBS Number:	Not reported
Tank Number:	Not reported
Tank Size:	Not reported
Test Method:	Not reported
Leak Rate Failed Tank:	Not reported
Gross Leak Rate:	Not reported
Material Class Type:	Raw Sewage
Quantity Spilled:	0
Unkonwn Quantity Spilled:	True
Units:	Gallons

KINGSLAWN PRESS (Continued) **S104502164**

Quantity Recovered:	0
Unkonwn Quantity Recovered:	False
Material:	UNKNOWN MATERIAL
Class Type:	UNKNOWN MATERIAL
Times Material Entry In File:	9140
CAS Number:	Not reported
Last Date:	19941109
DEC Remarks:	Not reported
Remark:	3 toilets on the 13th floor and the 1st toilet is stained a darker color due to all the printing chemicals that company is dumping down the toilet - also 3rd toilet is broken leaking large amounts of water

---

B9 SSE < 1/8 256 ft. **AMTRAK** **RCRA-LQG** **1000552164**
7TH AVENUE 31 STREET **NY MANIFEST** **NYD986945582**
NEW YORK CITY, NY 10001 **NJ MANIFEST**

Relative: Higher

Actual: 36 ft.

Site 1 of 5 in cluster B

RCRAInfo:

Owner:	AMTRAK
	(212) 630-7734
EPA ID:	NYD986945582
Contact:	Not reported
Classification:	Large Quantity Generator
TSDF Activities:	Not reported

BIENNIAL REPORTS:
Last Biennial Reporting Year: 2005

Waste	Quantity (Lbs)	Waste	Quantity (Lbs)
D001	1400.00	D009	5100.00
U239	33.36		

Violation Status: No violations found

NY MANIFEST:

Document ID:	IDA1219011
Manifest Status:	Not reported
Trans1 State ID:	NED001792910
Trans2 State ID:	VAD000650309
Generator Ship Date:	12/19/2001
Trans1 Recv Date:	12/19/2001
Trans2 Recv Date:	12/19/2001
TSD Site Recv Date:	01/28/2002
Part A Recv Date:	Not reported
Part B Recv Date:	Not reported
Generator EPA ID:	NYD986945582
Trans1 EPA ID:	IDD073114654
Trans2 EPA ID:	Not reported
TSDF ID:	Not reported
Waste Code:	B007 - OTHER MISCELLANEOUS PCB WASTES
Quantity:	38818
Units:	K - Kilograms (2.2 pounds)
Number of Containers:	001
Container Type:	CM - Metal boxes, cases, roll-offs
Handling Method:	L Landfill.
Specific Gravity:	01.00
Year:	01

AMTRAK (Continued) **1000552164**

Facility Type: Generator
EPA ID: NYD986945582
Facility Name: AMTRAK-ERIE BLVD YD
Facility Address: 31ST ST & 9TH AVE
Facility City: NEW YORK
Facility Zip 4: Not reported
Country: Not reported
County: NEW YORK
Mailing Name: AMTRAK
Mailing Contact: EMMA CATTIFI
Mailing Address: 400 WEST31ST STREET 4TH FLOOR
Mailing City: NEW YORK
Mailing State: NY
Mailing Zip: 10001
Mailing Zip4: Not reported
Mailing Country: USA
Mailing Phone: 212-630-6215

Document ID: IDA1219012
Manifest Status: Not reported
Trans1 State ID: NED001792910
Trans2 State ID: VAD000650309
Generator Ship Date: 12/19/2001
Trans1 Recv Date: 12/19/2001
Trans2 Recv Date: 12/19/2001
TSD Site Recv Date: 01/28/2002
Part A Recv Date: Not reported
Part B Recv Date: Not reported
Generator EPA ID: NYD986945582
Trans1 EPA ID: IDD073114654
Trans2 EPA ID: Not reported
TSDF ID: Not reported
Waste Code: B007 - OTHER MISCELLANEOUS PCB WASTES
Quantity: 55260
Units: K - Kilograms (2.2 pounds)
Number of Containers: 001
Container Type: CM - Metal boxes, cases, roll-offs
Handling Method: L Landfill.
Specific Gravity: 01.00
Year: 01
Facility Type: Generator
EPA ID: NYD986945582
Facility Name: AMTRAK-ERIE BLVD YD
Facility Address: 31ST ST & 9TH AVE
Facility City: NEW YORK
Facility Zip 4: Not reported
Country: Not reported
County: NEW YORK
Mailing Name: AMTRAK
Mailing Contact: EMMA CATTIFI
Mailing Address: 400 WEST31ST STREET 4TH FLOOR
Mailing City: NEW YORK
Mailing State: NY
Mailing Zip: 10001
Mailing Zip4: Not reported
Mailing Country: USA
Mailing Phone: 212-630-6215

AMTRAK (Continued) **1000552164**

Document ID: IDA1220011
Manifest Status: Not reported
Trans1 State ID: NED001792910
Trans2 State ID: VAD000650309
Generator Ship Date: 12/20/2001
Trans1 Recv Date: 12/20/2001
Trans2 Recv Date: 12/20/2001
TSD Site Recv Date: 01/28/2002
Part A Recv Date: Not reported
Part B Recv Date: Not reported
Generator EPA ID: NYD986945582
Trans1 EPA ID: IDD073114654
Trans2 EPA ID: Not reported
TSDF ID: Not reported
Waste Code: B007 - OTHER MISCELLANEOUS PCB WASTES
Quantity: 47509
Units: K - Kilograms (2.2 pounds)
Number of Containers: 001
Container Type: CM - Metal boxes, cases, roll-offs
Handling Method: L Landfill.
Specific Gravity: 01.00
Year: 01
Facility Type: Generator
EPA ID: NYD986945582
Facility Name: AMTRAK-ERIE BLVD YD
Facility Address: 31ST ST & 9TH AVE
Facility City: NEW YORK
Facility Zip 4: Not reported
Country: Not reported
County: NEW YORK
Mailing Name: AMTRAK
Mailing Contact: EMMA CATTIFI
Mailing Address: 400 WEST31ST STREET 4TH FLOOR
Mailing City: NEW YORK
Mailing State: NY
Mailing Zip: 10001
Mailing Zip4: Not reported
Mailing Country: USA
Mailing Phone: 212-630-6215

Document ID: IDA1220012
Manifest Status: Not reported
Trans1 State ID: VAD000650309
Trans2 State ID: NED001792910
Generator Ship Date: 12/20/2001
Trans1 Recv Date: 12/20/2001
Trans2 Recv Date: 02/28/2002
TSD Site Recv Date: 02/28/2002
Part A Recv Date: Not reported
Part B Recv Date: Not reported
Generator EPA ID: NYD986945582
Trans1 EPA ID: IDD073114654
Trans2 EPA ID: Not reported
TSDF ID: Not reported
Waste Code: B007 - OTHER MISCELLANEOUS PCB WASTES
Quantity: 79551
Units: K - Kilograms (2.2 pounds)

AMTRAK (Continued) **1000552164**

Number of Containers: 001
Container Type: CM - Metal boxes, cases, roll-offs
Handling Method: L Landfill.
Specific Gravity: 01.00
Year: 01
Facility Type: Generator
EPA ID: NYD986945582
Facility Name: AMTRAK-ERIE BLVD YD
Facility Address: 31ST ST & 9TH AVE
Facility City: NEW YORK
Facility Zip 4: Not reported
Country: Not reported
County: NEW YORK
Mailing Name: AMTRAK
Mailing Contact: EMMA CATTIFI
Mailing Address: 400 WEST31ST STREET 4TH FLOOR
Mailing City: NEW YORK
Mailing State: NY
Mailing Zip: 10001
Mailing Zip4: Not reported
Mailing Country: USA
Mailing Phone: 212-630-6215

Document ID: IDA1221011
Manifest Status: Not reported
Trans1 State ID: NED001792910
Trans2 State ID: VAD000650309
Generator Ship Date: 12/21/2001
Trans1 Recv Date: 12/21/2001
Trans2 Recv Date: 12/21/2001
TSD Site Recv Date: 01/28/2002
Part A Recv Date: Not reported
Part B Recv Date: Not reported
Generator EPA ID: NYD986945582
Trans1 EPA ID: IDD073114654
Trans2 EPA ID: Not reported
TSDF ID: Not reported
Waste Code: B007 - OTHER MISCELLANEOUS PCB WASTES
Quantity: 77823
Units: K - Kilograms (2.2 pounds)
Number of Containers: 001
Container Type: CM - Metal boxes, cases, roll-offs
Handling Method: L Landfill.
Specific Gravity: 01.00
Year: 01
Facility Type: Generator
EPA ID: NYD986945582
Facility Name: AMTRAK-ERIE BLVD YD
Facility Address: 31ST ST & 9TH AVE
Facility City: NEW YORK
Facility Zip 4: Not reported
Country: Not reported
County: NEW YORK
Mailing Name: AMTRAK
Mailing Contact: EMMA CATTIFI
Mailing Address: 400 WEST31ST STREET 4TH FLOOR
Mailing City: NEW YORK

AMTRAK (Continued) **1000552164**

Mailing State: NY
Mailing Zip: 10001
Mailing Zip4: Not reported
Mailing Country: USA
Mailing Phone: 212-630-6215

Document ID: IDA1221012
Manifest Status: Not reported
Trans1 State ID: VAD000650309
Trans2 State ID: NED001792910
Generator Ship Date: 12/21/2001
Trans1 Recv Date: 12/21/2001
Trans2 Recv Date: 01/28/2002
TSD Site Recv Date: 01/28/2002
Part A Recv Date: Not reported
Part B Recv Date: Not reported
Generator EPA ID: NYD986945582
Trans1 EPA ID: IDD073114654
Trans2 EPA ID: Not reported
TSDF ID: Not reported
Waste Code: B007 - OTHER MISCELLANEOUS PCB WASTES
Quantity: 89181
Units: K - Kilograms (2.2 pounds)
Number of Containers: 001
Container Type: CM - Metal boxes, cases, roll-offs
Handling Method: L Landfill.
Specific Gravity: 01.00
Year: 01
Facility Type: Generator
EPA ID: NYD986945582
Facility Name: AMTRAK-ERIE BLVD YD
Facility Address: 31ST ST & 9TH AVE
Facility City: NEW YORK
Facility Zip 4: Not reported
Country: Not reported
County: NEW YORK
Mailing Name: AMTRAK
Mailing Contact: EMMA CATTIFI
Mailing Address: 400 WEST31ST STREET 4TH FLOOR
Mailing City: NEW YORK
Mailing State: NY
Mailing Zip: 10001
Mailing Zip4: Not reported
Mailing Country: USA
Mailing Phone: 212-630-6215

Document ID: ILA9298799
Manifest Status: Not reported
Trans1 State ID: MAD039322250
Trans2 State ID: NJD986607380
Generator Ship Date: 03/12/2001
Trans1 Recv Date: 03/12/2001
Trans2 Recv Date: 03/12/2001
TSD Site Recv Date: 03/21/2001
Part A Recv Date: Not reported
Part B Recv Date: Not reported
Generator EPA ID: NYD986945582

AMTRAK (Continued) **1000552164**

Trans1 EPA ID: ILD000608471
Trans2 EPA ID: Not reported
TSDF ID: UPW018074
Waste Code: D002 - NON-LISTED CORROSIVE WASTES
Quantity: 00600
Units: P - Pounds
Number of Containers: 003
Container Type: DF - Fiberboard or plastic drums (glass)
Handling Method: T Chemical, physical, or biological treatment.
Specific Gravity: 01.00
Year: 01
Facility Type: Generator
EPA ID: NYD986945582
Facility Name: AMTRAK-ERIE BLVD YD
Facility Address: 31ST ST & 9TH AVE
Facility City: NEW YORK
Facility Zip 4: Not reported
Country: Not reported
County: NEW YORK
Mailing Name: AMTRAK
Mailing Contact: EMMA CATTIFI
Mailing Address: 400 WEST31ST STREET 4TH FLOOR
Mailing City: NEW YORK
Mailing State: NY
Mailing Zip: 10001
Mailing Zip4: Not reported
Mailing Country: USA
Mailing Phone: 212-630-6215

Document ID: NYG3165939
Manifest Status: Not reported
Trans1 State ID: PAD146714878
Trans2 State ID: Not reported
Generator Ship Date: 05/16/2002
Trans1 Recv Date: 05/16/2002
Trans2 Recv Date: Not reported
TSD Site Recv Date: 05/23/2002
Part A Recv Date: Not reported
Part B Recv Date: Not reported
Generator EPA ID: NYD986945582
Trans1 EPA ID: NYD049836679
Trans2 EPA ID: Not reported
TSDF ID: XS38320PA
Waste Code: B007 - OTHER MISCELLANEOUS PCB WASTES
Quantity: 20829
Units: K - Kilograms (2.2 pounds)
Number of Containers: 001
Container Type: CM - Metal boxes, cases, roll-offs
Handling Method: L Landfill.
Specific Gravity: 01.00
Year: 02
Facility Type: Generator
EPA ID: NYD986945582
Facility Name: AMTRAK-ERIE BLVD YD
Facility Address: 31ST ST & 9TH AVE
Facility City: NEW YORK
Facility Zip 4: Not reported

AMTRAK (Continued) **1000552164**

Country: Not reported
County: NEW YORK
Mailing Name: AMTRAK
Mailing Contact: EMMA CATTIFI
Mailing Address: 400 WEST31ST STREET 4TH FLOOR
Mailing City: NEW YORK
Mailing State: NY
Mailing Zip: 10001
Mailing Zip4: Not reported
Mailing Country: USA
Mailing Phone: 212-630-6215

Document ID: NYG3165957
Manifest Status: Not reported
Trans1 State ID: PAD146714878
Trans2 State ID: Not reported
Generator Ship Date: 05/16/2002
Trans1 Recv Date: 05/16/2002
Trans2 Recv Date: Not reported
TSD Site Recv Date: 05/17/2002
Part A Recv Date: Not reported
Part B Recv Date: Not reported
Generator EPA ID: NYD986945582
Trans1 EPA ID: NYD049836679
Trans2 EPA ID: Not reported
TSDF ID: XT45058PA
Waste Code: B007 - OTHER MISCELLANEOUS PCB WASTES
Quantity: 21401
Units: K - Kilograms (2.2 pounds)
Number of Containers: 001
Container Type: DT - Dump trucks
Handling Method: L Landfill.
Specific Gravity: 01.00
Year: 02
Facility Type: Generator
EPA ID: NYD986945582
Facility Name: AMTRAK-ERIE BLVD YD
Facility Address: 31ST ST & 9TH AVE
Facility City: NEW YORK
Facility Zip 4: Not reported
Country: Not reported
County: NEW YORK
Mailing Name: AMTRAK
Mailing Contact: EMMA CATTIFI
Mailing Address: 400 WEST31ST STREET 4TH FLOOR
Mailing City: NEW YORK
Mailing State: NY
Mailing Zip: 10001
Mailing Zip4: Not reported
Mailing Country: USA
Mailing Phone: 212-630-6215

Document ID: NYG3165966
Manifest Status: Not reported
Trans1 State ID: NJD000692061
Trans2 State ID: Not reported
Generator Ship Date: 05/16/2002

AMTRAK (Continued) **1000552164**

Trans1 Recv Date:	05/16/2002
Trans2 Recv Date:	Not reported
TSD Site Recv Date:	05/17/2002
Part A Recv Date:	Not reported
Part B Recv Date:	Not reported
Generator EPA ID:	NYD986945582
Trans1 EPA ID:	NYD049836679
Trans2 EPA ID:	Not reported
TSDF ID:	910RZNY
Waste Code:	B007 - OTHER MISCELLANEOUS PCB WASTES
Quantity:	19532
Units:	K - Kilograms (2.2 pounds)
Number of Containers:	001
Container Type:	DT - Dump trucks
Handling Method:	L Landfill.
Specific Gravity:	01.00
Year:	02
Facility Type:	Generator
EPA ID:	NYD986945582
Facility Name:	AMTRAK-ERIE BLVD YD
Facility Address:	31ST ST & 9TH AVE
Facility City:	NEW YORK
Facility Zip 4:	Not reported
Country:	Not reported
County:	NEW YORK
Mailing Name:	AMTRAK
Mailing Contact:	EMMA CATTIFI
Mailing Address:	400 WEST31ST STREET 4TH FLOOR
Mailing City:	NEW YORK
Mailing State:	NY
Mailing Zip:	10001
Mailing Zip4:	Not reported
Mailing Country:	USA
Mailing Phone:	212-630-6215
Document ID:	NYG3165975
Manifest Status:	Not reported
Trans1 State ID:	PAD146714878
Trans2 State ID:	Not reported
Generator Ship Date:	05/16/2002
Trans1 Recv Date:	05/16/2002
Trans2 Recv Date:	Not reported
TSD Site Recv Date:	05/17/2002
Part A Recv Date:	Not reported
Part B Recv Date:	Not reported
Generator EPA ID:	NYD986945582
Trans1 EPA ID:	NYD049836679
Trans2 EPA ID:	Not reported
TSDF ID:	XW12366PA
Waste Code:	B007 - OTHER MISCELLANEOUS PCB WASTES
Quantity:	21564
Units:	K - Kilograms (2.2 pounds)
Number of Containers:	001
Container Type:	DT - Dump trucks
Handling Method:	L Landfill.
Specific Gravity:	01.00
Year:	02

AMTRAK (Continued) **1000552164**

Facility Type:	Generator
EPA ID:	NYD986945582
Facility Name:	AMTRAK-ERIE BLVD YD
Facility Address:	31ST ST & 9TH AVE
Facility City:	NEW YORK
Facility Zip 4:	Not reported
Country:	Not reported
County:	NEW YORK
Mailing Name:	AMTRAK
Mailing Contact:	EMMA CATTIFI
Mailing Address:	400 WEST31ST STREET 4TH FLOOR
Mailing City:	NEW YORK
Mailing State:	NY
Mailing Zip:	10001
Mailing Zip4:	Not reported
Mailing Country:	USA
Mailing Phone:	212-630-6215
Document ID:	NYG3165984
Manifest Status:	Not reported
Trans1 State ID:	NJD000692061
Trans2 State ID:	Not reported
Generator Ship Date:	05/16/2002
Trans1 Recv Date:	05/16/2002
Trans2 Recv Date:	Not reported
TSD Site Recv Date:	05/17/2002
Part A Recv Date:	Not reported
Part B Recv Date:	Not reported
Generator EPA ID:	NYD986945582
Trans1 EPA ID:	NYD049836679
Trans2 EPA ID:	Not reported
TSDF ID:	T909RZNJ
Waste Code:	B007 - OTHER MISCELLANEOUS PCB WASTES
Quantity:	22081
Units:	K - Kilograms (2.2 pounds)
Number of Containers:	001
Container Type:	DT - Dump trucks
Handling Method:	L Landfill.
Specific Gravity:	01.00
Year:	02
Facility Type:	Generator
EPA ID:	NYD986945582
Facility Name:	AMTRAK-ERIE BLVD YD
Facility Address:	31ST ST & 9TH AVE
Facility City:	NEW YORK
Facility Zip 4:	Not reported
Country:	Not reported
County:	NEW YORK
Mailing Name:	AMTRAK
Mailing Contact:	EMMA CATTIFI
Mailing Address:	400 WEST31ST STREET 4TH FLOOR
Mailing City:	NEW YORK
Mailing State:	NY
Mailing Zip:	10001
Mailing Zip4:	Not reported
Mailing Country:	USA
Mailing Phone:	212-630-6215

AMTRAK (Continued) **1000552164**

Document ID: NYG3165993
Manifest Status: Not reported
Trans1 State ID: NJD00692061
Trans2 State ID: Not reported
Generator Ship Date: 05/16/2002
Trans1 Recv Date: 05/16/2002
Trans2 Recv Date: Not reported
TSD Site Recv Date: 05/17/2002
Part A Recv Date: Not reported
Part B Recv Date: Not reported
Generator EPA ID: NYD986945582
Trans1 EPA ID: NYD049836679
Trans2 EPA ID: Not reported
TSDF ID: T516KV
Waste Code: B007 - OTHER MISCELLANEOUS PCB WASTES
Quantity: 20639
Units: K - Kilograms (2.2 pounds)
Number of Containers: 001
Container Type: DT - Dump trucks
Handling Method: L Landfill.
Specific Gravity: 01.00
Year: 02
Facility Type: Generator
EPA ID: NYD986945582
Facility Name: AMTRAK-ERIE BLVD YD
Facility Address: 31ST ST & 9TH AVE
Facility City: NEW YORK
Facility Zip 4: Not reported
Country: Not reported
County: NEW YORK
Mailing Name: AMTRAK
Mailing Contact: EMMA CATTIFI
Mailing Address: 400 WEST31ST STREET 4TH FLOOR
Mailing City: NEW YORK
Mailing State: NY
Mailing Zip: 10001
Mailing Zip4: Not reported
Mailing Country: USA
Mailing Phone: 212-630-6215

Document ID: NYG3166002
Manifest Status: Not reported
Trans1 State ID: NJD000692061
Trans2 State ID: Not reported
Generator Ship Date: 05/16/2002
Trans1 Recv Date: 05/16/2002
Trans2 Recv Date: Not reported
TSD Site Recv Date: 05/17/2002
Part A Recv Date: Not reported
Part B Recv Date: Not reported
Generator EPA ID: NYD986945582
Trans1 EPA ID: NYD049836679
Trans2 EPA ID: Not reported
TSDF ID: T37J7HNJ
Waste Code: B007 - OTHER MISCELLANEOUS PCB WASTES
Quantity: 21119
Units: K - Kilograms (2.2 pounds)

AMTRAK (Continued) **1000552164**

Number of Containers: 001
Container Type: DT - Dump trucks
Handling Method: L Landfill.
Specific Gravity: 01.00
Year: 02
Facility Type: Generator
EPA ID: NYD986945582
Facility Name: AMTRAK-ERIE BLVD YD
Facility Address: 31ST ST & 9TH AVE
Facility City: NEW YORK
Facility Zip 4: Not reported
Country: Not reported
County: NEW YORK
Mailing Name: AMTRAK
Mailing Contact: EMMA CATTIFI
Mailing Address: 400 WEST31ST STREET 4TH FLOOR
Mailing City: NEW YORK
Mailing State: NY
Mailing Zip: 10001
Mailing Zip4: Not reported
Mailing Country: USA
Mailing Phone: 212-630-6215

Document ID: NYG3166011
Manifest Status: Not reported
Trans1 State ID: NJA000692061
Trans2 State ID: Not reported
Generator Ship Date: 05/16/2002
Trans1 Recv Date: 05/16/2002
Trans2 Recv Date: Not reported
TSD Site Recv Date: 05/17/2002
Part A Recv Date: Not reported
Part B Recv Date: Not reported
Generator EPA ID: NYD986945582
Trans1 EPA ID: NYD049836679
Trans2 EPA ID: Not reported
TSDF ID: T784RANJ
Waste Code: B007 - OTHER MISCELLANEOUS PCB WASTES
Quantity: 14062
Units: K - Kilograms (2.2 pounds)
Number of Containers: 001
Container Type: DT - Dump trucks
Handling Method: L Landfill.
Specific Gravity: 01.00
Year: 02
Facility Type: Generator
EPA ID: NYD986945582
Facility Name: AMTRAK-ERIE BLVD YD
Facility Address: 31ST ST & 9TH AVE
Facility City: NEW YORK
Facility Zip 4: Not reported
Country: Not reported
County: NEW YORK
Mailing Name: AMTRAK
Mailing Contact: EMMA CATTIFI
Mailing Address: 400 WEST31ST STREET 4TH FLOOR
Mailing City: NEW YORK

AMTRAK (Continued) **1000552164**

Mailing State:	NY
Mailing Zip:	10001
Mailing Zip4:	Not reported
Mailing Country:	USA
Mailing Phone:	212-630-6215
Document ID:	NYG3166029
Manifest Status:	Not reported
Trans1 State ID:	PAD146714878
Trans2 State ID:	Not reported
Generator Ship Date:	05/16/2002
Trans1 Recv Date:	05/16/2002
Trans2 Recv Date:	Not reported
TSD Site Recv Date:	05/17/2002
Part A Recv Date:	Not reported
Part B Recv Date:	Not reported
Generator EPA ID:	NYD986945582
Trans1 EPA ID:	NYD049836679
Trans2 EPA ID:	Not reported
TSDF ID:	XT36918PA
Waste Code:	B007 - OTHER MISCELLANEOUS PCB WASTES
Quantity:	22489
Units:	K - Kilograms (2.2 pounds)
Number of Containers:	001
Container Type:	DT - Dump trucks
Handling Method:	L Landfill.
Specific Gravity:	01.00
Year:	02
Facility Type:	Generator
EPA ID:	NYD986945582
Facility Name:	AMTRAK-ERIE BLVD YD
Facility Address:	31ST ST & 9TH AVE
Facility City:	NEW YORK
Facility Zip 4:	Not reported
Country:	Not reported
County:	NEW YORK
Mailing Name:	AMTRAK
Mailing Contact:	EMMA CATTIFI
Mailing Address:	400 WEST31ST STREET 4TH FLOOR
Mailing City:	NEW YORK
Mailing State:	NY
Mailing Zip:	10001
Mailing Zip4:	Not reported
Mailing Country:	USA
Mailing Phone:	212-630-6215
Document ID:	NYG3166038
Manifest Status:	Not reported
Trans1 State ID:	PAD146714878
Trans2 State ID:	Not reported
Generator Ship Date:	05/16/2002
Trans1 Recv Date:	05/16/2002
Trans2 Recv Date:	Not reported
TSD Site Recv Date:	05/17/2002
Part A Recv Date:	Not reported
Part B Recv Date:	Not reported
Generator EPA ID:	NYD986945582

AMTRAK (Continued) **1000552164**

Trans1 EPA ID:	NYD049836679
Trans2 EPA ID:	Not reported
TSDF ID:	XE99020PA
Waste Code:	B007 - OTHER MISCELLANEOUS PCB WASTES
Quantity:	22253
Units:	K - Kilograms (2.2 pounds)
Number of Containers:	001
Container Type:	DT - Dump trucks
Handling Method:	L Landfill.
Specific Gravity:	01.00
Year:	02
Facility Type:	Generator
EPA ID:	NYD986945582
Facility Name:	AMTRAK-ERIE BLVD YD
Facility Address:	31ST ST & 9TH AVE
Facility City:	NEW YORK
Facility Zip 4:	Not reported
Country:	Not reported
County:	NEW YORK
Mailing Name:	AMTRAK
Mailing Contact:	EMMA CATTIFI
Mailing Address:	400 WEST31ST STREET 4TH FLOOR
Mailing City:	NEW YORK
Mailing State:	NY
Mailing Zip:	10001
Mailing Zip4:	Not reported
Mailing Country:	USA
Mailing Phone:	212-630-6215
Document ID:	NYG3166065
Manifest Status:	Not reported
Trans1 State ID:	NJD000692061
Trans2 State ID:	Not reported
Generator Ship Date:	05/17/2002
Trans1 Recv Date:	05/17/2002
Trans2 Recv Date:	Not reported
TSD Site Recv Date:	05/22/2002
Part A Recv Date:	Not reported
Part B Recv Date:	Not reported
Generator EPA ID:	NYD986945582
Trans1 EPA ID:	NYD049836679
Trans2 EPA ID:	Not reported
TSDF ID:	T627GFNY
Waste Code:	B007 - OTHER MISCELLANEOUS PCB WASTES
Quantity:	21410
Units:	K - Kilograms (2.2 pounds)
Number of Containers:	001
Container Type:	DT - Dump trucks
Handling Method:	L Landfill.
Specific Gravity:	01.00
Year:	02
Facility Type:	Generator
EPA ID:	NYD986945582
Facility Name:	AMTRAK-ERIE BLVD YD
Facility Address:	31ST ST & 9TH AVE
Facility City:	NEW YORK
Facility Zip 4:	Not reported

AMTRAK (Continued) **1000552164**

Country:	Not reported
County:	NEW YORK
Mailing Name:	AMTRAK
Mailing Contact:	EMMA CATTIFI
Mailing Address:	400 WEST31ST STREET 4TH FLOOR
Mailing City:	NEW YORK
Mailing State:	NY
Mailing Zip:	10001
Mailing Zip4:	Not reported
Mailing Country:	USA
Mailing Phone:	212-630-6215
Document ID:	NYG3166074
Manifest Status:	Not reported
Trans1 State ID:	NJD000692061
Trans2 State ID:	Not reported
Generator Ship Date:	05/17/2002
Trans1 Recv Date:	05/17/2002
Trans2 Recv Date:	Not reported
TSD Site Recv Date:	05/24/2002
Part A Recv Date:	Not reported
Part B Recv Date:	Not reported
Generator EPA ID:	NYD986945582
Trans1 EPA ID:	NYD049836679
Trans2 EPA ID:	Not reported
TSDF ID:	T448MWNJ
Waste Code:	B007 - OTHER MISCELLANEOUS PCB WASTES
Quantity:	20675
Units:	K - Kilograms (2.2 pounds)
Number of Containers:	001
Container Type:	DT - Dump trucks
Handling Method:	L Landfill.
Specific Gravity:	01.00
Year:	02
Facility Type:	Generator
EPA ID:	NYD986945582
Facility Name:	AMTRAK-ERIE BLVD YD
Facility Address:	31ST ST & 9TH AVE
Facility City:	NEW YORK
Facility Zip 4:	Not reported
Country:	Not reported
County:	NEW YORK
Mailing Name:	AMTRAK
Mailing Contact:	EMMA CATTIFI
Mailing Address:	400 WEST31ST STREET 4TH FLOOR
Mailing City:	NEW YORK
Mailing State:	NY
Mailing Zip:	10001
Mailing Zip4:	Not reported
Mailing Country:	USA
Mailing Phone:	212-630-6215
Document ID:	NYG3166083
Manifest Status:	Not reported
Trans1 State ID:	PAD146714878
Trans2 State ID:	Not reported
Generator Ship Date:	05/17/2002

AMTRAK (Continued) **1000552164**

Trans1 Recv Date:	05/17/2002
Trans2 Recv Date:	Not reported
TSD Site Recv Date:	05/20/2002
Part A Recv Date:	Not reported
Part B Recv Date:	Not reported
Generator EPA ID:	NYD986945582
Trans1 EPA ID:	NYD049836679
Trans2 EPA ID:	Not reported
TSDF ID:	XN10129PA
Waste Code:	B007 - OTHER MISCELLANEOUS PCB WASTES
Quantity:	21800
Units:	K - Kilograms (2.2 pounds)
Number of Containers:	001
Container Type:	CM - Metal boxes, cases, roll-offs
Handling Method:	L Landfill.
Specific Gravity:	01.00
Year:	02
Facility Type:	Generator
EPA ID:	NYD986945582
Facility Name:	AMTRAK-ERIE BLVD YD
Facility Address:	31ST ST & 9TH AVE
Facility City:	NEW YORK
Facility Zip 4:	Not reported
Country:	Not reported
County:	NEW YORK
Mailing Name:	AMTRAK
Mailing Contact:	EMMA CATTIFI
Mailing Address:	400 WEST31ST STREET 4TH FLOOR
Mailing City:	NEW YORK
Mailing State:	NY
Mailing Zip:	10001
Mailing Zip4:	Not reported
Mailing Country:	USA
Mailing Phone:	212-630-6215

Click this hyperlink while viewing on your computer to access
223 additional NY_MANIFEST: record(s) in the EDR Site Report.

NJ MANIFEST:

Manifest Code:	NJA4123657
EPA ID:	NYD986945582
Date Shipped:	20040407
TSDF EPA ID:	NJD980536593
Transporter EPA ID:	NJD080631369
Transporter 2 EPA ID:	Not reported
Date Trans1 Transported Waste:	040407
Date Trans2 Transported Waste:	000000
Date TSDF Received Waste:	040407
Tranporter 1 Decal:	Not reported
Tranporter 2 Decal:	Not reported
Data Entry Number:	05070421
Reference Manifest Number:	Not reported
Was Load Rejected (Y/N):	No
Reason Load Was Rejected:	Not reported
Waste Code:	Not reported
Quantity:	Not reported
Unit:	Not reported

AMTRAK (Continued) **1000552164**

Hand Code: Not reported

B10 SSE < 1/8 256 ft. **Relative: Higher** **Actual: 36 ft.**

PENN STATION CENTRAL CONTROL **NY AST** **A100175540**
400 WEST 31ST STREET **N/A**
NEW YORK, NY 10001

Site 2 of 5 in cluster B

AST:

AST:

Facility Id:	2-605260
Expiration Date:	02/22/11
Renewal Date:	/ /
Total Capacity:	5000
Facility Type:	Not reported
Mailing Company:	AMTRAK
Mailing Title:	Not reported
Mailing Contact:	EMMA CATTAFI
Mailing Address:	400 WEST 31ST STREET
Mailing Address 2:	Not reported
Mailing City:	NEW YORK
Mailing State:	NY
Mailing Zip Code:	10001
Mailing Phone No:	(212) 630-6215
Mailing Email:	Not reported
Owner Title:	GENERAL SUPERINTENDENT NYD
Owner Name:	LENORE SLIMBOCK
Owner Address:	400 WEST 31ST STREET
Owner Address 2:	Not reported
Owner State:	NY
Owner Zip Code:	10001
Owner Phone:	(212) 630-7754
Owner Company:	PENN STATION CENTRAL CONTROL
Emergency Contact:	PSCC
Emergency Phone:	(212) 630-6308
Operator:	RALPH BAVARO
Operator Phone:	(212) 630-7754
Owner City:	NEW YORK
Owner Sub Type:	Corporate or Commercial
Program Type:	PBS
Tank Number:	A-01
Tank Location Name:	Aboveground on crib, rack, or cradle
Tank Status:	In Service
Tank Model:	Not reported
Pipe Model:	Not reported
Active Status:	Active
Install Date:	02/01/92
Capacity Gallons:	5000
Material Name:	Diesel
Percentage:	100.00
Tank Type Name:	Steel/Carbon Steel/Iron
Tank Internal Protection:	None
Tank Internal Protection 1:	Painted/Asphalt Coating
Tank Internal Protection 2:	Not reported

PENN STATION CENTRAL CONTROL (Continued) **A100175540**

Pipe Location Name:	Aboveground
Pipe Type Name:	Steel/Carbon Steel/Iron
Pipe External Protection 1:	None
Pipe External Protection 2:	Not reported
Tank Secondary Containment 1:	Vault (w/o access)
Tank Secondary Containment 2:	Not reported
Pipe Secondary Containment:	Not reported
Tank Leak Detection 1:	None
Tank Leak Detection 2:	Not reported
Pipe Leak Detection 1:	Not reported
Pipe Leak Detection 2:	Not reported
Type Of Overfill Prevention 1:	High Level Alarm
Type Of Overfill Prevention 2:	Product Level Gauge (A/G)
Dispenser Method:	Suction
Spill Prevention:	Not reported
Tightness Test Method:	Testing Not Required
Date Tested:	/ /
Next Test Date:	/ /
Date Tank Closed:	/ /

B11 SSE < 1/8 256 ft. **Relative: Higher** **Actual: 36 ft.**

NATIONAL RAILROAD PASSENGER CORP **NY MANIFEST** **1009226427**
400 WEST 31ST ST **N/A**
NEW YORK, NY 10002

Site 3 of 5 in cluster B

NY MANIFEST:

Document ID:	ILA9298748
Manifest Status:	Not reported
Trans1 State ID:	MAD039322250
Trans2 State ID:	MAD039322250
Generator Ship Date:	03/07/2001
Trans1 Recv Date:	03/07/2001
Trans2 Recv Date:	03/09/2001
TSD Site Recv Date:	03/12/2001
Part A Recv Date:	Not reported
Part B Recv Date:	Not reported
Generator EPA ID:	NYD986615276
Trans1 EPA ID:	ILD000608471
Trans2 EPA ID:	Not reported
TSDF ID:	Not reported
Waste Code:	D002 - NON-LISTED CORROSIVE WASTES
Quantity:	00150
Units:	P - Pounds
Number of Containers:	001
Container Type:	DF - Fiberboard or plastic drums (glass)
Handling Method:	T Chemical, physical, or biological treatment.
Specific Gravity:	01.00
Year:	01
Facility Type:	Generator
EPA ID:	NYD986615276
Facility Name:	NATIONAL RAILROAD PASSENGER CORP
Facility Address:	400 WEST 31ST ST
Facility City:	NEW YORK
Facility Zip 4:	Not reported
Country:	USA
County:	NEW YORK
Mailing Name:	NATIONAL RAILROAD PASSENGER CORP

NATIONAL RAILROAD PASSENGER CORP (Continued) **1009226427**

Mailing Contact: R MOHLENHOFF
Mailing Address: 400 WEST 31ST ST
Mailing City: NEW YORK
Mailing State: NY
Mailing Zip: 10002
Mailing Zip4: Not reported
Mailing Country: USA
Mailing Phone: 800-645-8265

B12 SSE < 1/8 290 ft.
Relative: Higher
Actual: 38 ft.

G H G REALTY CO INC **RCRA-SQG 1000994305**
360 W 31ST ST **FINDS NYD980760540**
NEW YORK, NY 10001 **NY MANIFEST**
NJ MANIFEST

Site 4 of 5 in cluster B

RCRAInfo:
Owner: G H G REALTY CO INC
(212) 947-5157
EPA ID: NYD980760540

Contact: Not reported

Classification: Small Quantity Generator
TSDF Activities: Not reported

Violation Status: No violations found

FINDS:
Other Pertinent Environmental Activity Identified at Site

RCRAInfo is a national information system that supports the Resource Conservation and Recovery Act (RCRA) program through the tracking of events and activities related to facilities that generate, transport, and treat, store, or dispose of hazardous waste. RCRAInfo allows RCRA program staff to track the notification, permit, compliance, and corrective action activities required under RCRA.

NY MANIFEST:
Document ID: NYB6711426
Manifest Status: Completed copy
Trans1 State ID: PD9938
Trans2 State ID: Not reported
Generator Ship Date: 950323
Trans1 Recv Date: 950323
Trans2 Recv Date: Not reported
TSD Site Recv Date: 950323
Part A Recv Date: 950410
Part B Recv Date: 950403
Generator EPA ID: NYD980760540
Trans1 EPA ID: NYD082785429
Trans2 EPA ID: Not reported
TSDF ID: NYD082785429
Waste Code: F002 - HALO SOLV + STILL BOTTOMS FM REC OF SOLV
Quantity: 00220
Units: G - Gallons (liquids only)* (8.3 pounds)

G H G REALTY CO INC (Continued) **1000994305**

Number of Containers: 006
Container Type: DM - Metal drums, barrels
Handling Method: B Incineration, heat recovery, burning.
Specific Gravity: 080
Year: 95
Facility Type: Generator
EPA ID: NYD980760540
Facility Name: GHG REALTY CO INC/HELMSLEY SPEARS INC
Facility Address: 360 WEST 31ST STREET
Facility City: NEW YORK
Facility Zip 4: Not reported
Country: Not reported
County: NEW YORK
Mailing Name: GHG REALTY CO INC/HELMSLEY SPEARS INC
Mailing Contact: JACK VITALE
Mailing Address: 360 WEST 31ST STREET
Mailing City: NEW YORK
Mailing State: NY
Mailing Zip: 10001
Mailing Zip4: Not reported
Mailing Country: Not reported
Mailing Phone: 212-947-5157

Document ID: NJA5345817
Manifest Status: Not reported
Trans1 State ID: NJ0000027193
Trans2 State ID: Not reported
Generator Ship Date: 08/23/2006
Trans1 Recv Date: 08/23/2006
Trans2 Recv Date: Not reported
TSD Site Recv Date: 08/23/2006
Part A Recv Date: Not reported
Part B Recv Date: Not reported
Generator EPA ID: NYD980760540
Trans1 EPA ID: S5811
Trans2 EPA ID: Not reported
TSDF ID: NJD002200046
Waste Code: D002 - NON-LISTED CORROSIVE WASTES
Quantity: 00055
Units: G - Gallons (liquids only)* (8.3 pounds)
Number of Containers: 001
Container Type: DM - Metal drums, barrels
Handling Method: T Chemical, physical, or biological treatment.
Specific Gravity: 01.00
Waste Code: D002 - NON-LISTED CORROSIVE WASTES
Quantity: 00055
Units: G - Gallons (liquids only)* (8.3 pounds)
Number of Containers: 001
Container Type: DM - Metal drums, barrels
Handling Method: T Chemical, physical, or biological treatment.
Specific Gravity: 01.00
Waste Code: D002 - NON-LISTED CORROSIVE WASTES
Quantity: 00005
Units: G - Gallons (liquids only)* (8.3 pounds)
Number of Containers: 001
Container Type: DM - Metal drums, barrels
Handling Method: T Chemical, physical, or biological treatment.

G H G REALTY CO INC (Continued) **1000994305**

Specific Gravity:	01.00
Waste Code:	D002 - NON-LISTED CORROSIVE WASTES
Quantity:	00055
Units:	G - Gallons (liquids only)* (8.3 pounds)
Number of Containers:	001
Container Type:	DM - Metal drums, barrels
Handling Method:	T Chemical, physical, or biological treatment.
Specific Gravity:	01.00
Year:	06
Facility Type:	Generator
EPA ID:	NYD980760540
Facility Name:	GHG REALTY CO INC/HELMSLEY SPEARS INC
Facility Address:	360 WEST 31ST STREET
Facility City:	NEW YORK
Facility Zip 4:	Not reported
Country:	Not reported
County:	NEW YORK
Mailing Name:	GHG REALTY CO INC/HELMSLEY SPEARS INC
Mailing Contact:	JACK VITALE
Mailing Address:	360 WEST 31ST STREET
Mailing City:	NEW YORK
Mailing State:	NY
Mailing Zip:	10001
Mailing Zip4:	Not reported
Mailing Country:	Not reported
Mailing Phone:	212-947-5157

Document ID:	NJA5345817
Manifest Status:	Not reported
Trans1 State ID:	NJ0000027193
Trans2 State ID:	Not reported
Generator Ship Date:	08/23/2006
Trans1 Recv Date:	08/23/2006
Trans2 Recv Date:	Not reported
TSD Site Recv Date:	08/23/2006
Part A Recv Date:	Not reported
Part B Recv Date:	Not reported
Generator EPA ID:	NYD980760540
Trans1 EPA ID:	S5811
Trans2 EPA ID:	Not reported
TSDF ID:	NJD002200046
Waste Code:	D002 - NON-LISTED CORROSIVE WASTES
Quantity:	00015
Units:	G - Gallons (liquids only)* (8.3 pounds)
Number of Containers:	001
Container Type:	DM - Metal drums, barrels
Handling Method:	T Chemical, physical, or biological treatment.
Specific Gravity:	01.00
Year:	06
Facility Type:	Generator
EPA ID:	NYD980760540
Facility Name:	GHG REALTY CO INC/HELMSLEY SPEARS INC
Facility Address:	360 WEST 31ST STREET
Facility City:	NEW YORK
Facility Zip 4:	Not reported
Country:	Not reported
County:	NEW YORK

G H G REALTY CO INC (Continued) **1000994305**

Mailing Name:	GHG REALTY CO INC/HELMSLEY SPEARS INC
Mailing Contact:	JACK VITALE
Mailing Address:	360 WEST 31ST STREET
Mailing City:	NEW YORK
Mailing State:	NY
Mailing Zip:	10001
Mailing Zip4:	Not reported
Mailing Country:	Not reported
Mailing Phone:	212-947-5157

NJ MANIFEST:

Manifest Code:	NJA5345817
EPA ID:	NYD980760540
Date Shipped:	20060823
TSDF EPA ID:	NJD002200046
Transporter EPA ID:	NJ0000027193
Transporter 2 EPA ID:	Not reported
Date Trans1 Transported Waste:	060823
Date Trans2 Transported Waste:	000000
Date TSDF Received Waste:	060823
Tranporter 1 Decal:	Not reported
Tranporter 2 Decal:	Not reported
Data Entry Number:	10160621
Reference Manifest Number:	Not reported
Was Load Rejected (Y/N):	No
Reason Load Was Rejected:	Not reported

Waste Code:	D002
Quantity:	55
Unit:	G
Hand Code:	S01

Waste Code:	D002
Quantity:	15
Unit:	G
Hand Code:	S01

Waste Code:	D002
Quantity:	5
Unit:	G
Hand Code:	S01

Waste Code:	D002
Quantity:	55
Unit:	G
Hand Code:	S01

Waste Code:	D002
Quantity:	55
Unit:	G
Hand Code:	S01

B13
SSE
< 1/8
290 ft.

Relative:
Higher

Actual:
38 ft.

EASTMAN KODAK
360 W 31ST ST 2ND FL
NEW YORK, NY 10001

RCRA-SQG **1005444333**
NY MANIFEST **NYR000106542**

Site 5 of 5 in cluster B

RCRAInfo:
Owner: EASTMAN KODAK CO
(585) 724-6898
EPA ID: NYR000106542

Contact: RICHARD CARLSON
(212) 631-3462

Classification: Small Quantity Generator
TSDF Activities: Not reported

Violation Status: No violations found

NY MANIFEST:

Document ID:	MDC0831621
Manifest Status:	Not reported
Trans1 State ID:	SCR000075150
Trans2 State ID:	NJD095038998
Generator Ship Date:	06/07/2002
Trans1 Recv Date:	06/07/2002
Trans2 Recv Date:	06/19/2002
TSD Site Recv Date:	06/20/2002
Part A Recv Date:	Not reported
Part B Recv Date:	Not reported
Generator EPA ID:	NYR000106542
Trans1 EPA ID:	MDD980554653
Trans2 EPA ID:	Not reported
TSDF ID:	Not reported
Waste Code:	D001 - NON-LISTED IGNITABLE WASTES
Quantity:	00009
Units:	G - Gallons (liquids only)* (8.3 pounds)
Number of Containers:	001
Container Type:	DM - Metal drums, barrels
Handling Method:	B Incineration, heat recovery, burning.
Specific Gravity:	01.00
Waste Code:	D001 - NON-LISTED IGNITABLE WASTES
Quantity:	00050
Units:	P - Pounds
Number of Containers:	001
Container Type:	DF - Fiberboard or plastic drums (glass)
Handling Method:	B Incineration, heat recovery, burning.
Specific Gravity:	01.00
Waste Code:	D001 - NON-LISTED IGNITABLE WASTES
Quantity:	00009
Units:	P - Pounds
Number of Containers:	001
Container Type:	DF - Fiberboard or plastic drums (glass)
Handling Method:	B Incineration, heat recovery, burning.
Specific Gravity:	01.00
Waste Code:	D003 - NON-LISTED REACTIVE WASTES
Quantity:	00001
Units:	P - Pounds
Number of Containers:	001
Container Type:	DF - Fiberboard or plastic drums (glass)

EASTMAN KODAK (Continued) **1005444333**

Handling Method:	B Incineration, heat recovery, burning.
Specific Gravity:	01.00
Year:	02
Facility Type:	Generator
EPA ID:	NYR000106542
Facility Name:	EASTMAN KODAK
Facility Address:	360 W 31ST ST 2ND FL
Facility City:	NEW YORK
Facility Zip 4:	Not reported
Country:	USA
County:	NEW YORK
Mailing Name:	EASTMAN KODAK
Mailing Contact:	JOHN LUCENTE
Mailing Address:	360 W 31ST ST 2ND FL
Mailing City:	NEW YORK
Mailing State:	NY
Mailing Zip:	10001
Mailing Zip4:	Not reported
Mailing Country:	USA
Mailing Phone:	212-631-3462
Document ID:	MDC0831621
Manifest Status:	Not reported
Trans1 State ID:	SCR000075150
Trans2 State ID:	NJD095038998
Generator Ship Date:	06/07/2002
Trans1 Recv Date:	06/07/2002
Trans2 Recv Date:	06/19/2002
TSD Site Recv Date:	06/20/2002
Part A Recv Date:	Not reported
Part B Recv Date:	Not reported
Generator EPA ID:	NYR000106542
Trans1 EPA ID:	MDD980554653
Trans2 EPA ID:	Not reported
TSDF ID:	Not reported
Waste Code:	D001 - NON-LISTED IGNITABLE WASTES
Quantity:	00001
Units:	P - Pounds
Number of Containers:	001
Container Type:	DF - Fiberboard or plastic drums (glass)
Handling Method:	B Incineration, heat recovery, burning.
Specific Gravity:	01.00
Waste Code:	D002 - NON-LISTED CORROSIVE WASTES
Quantity:	00010
Units:	P - Pounds
Number of Containers:	001
Container Type:	DF - Fiberboard or plastic drums (glass)
Handling Method:	B Incineration, heat recovery, burning.
Specific Gravity:	01.00
Waste Code:	D002 - NON-LISTED CORROSIVE WASTES
Quantity:	00010
Units:	P - Pounds
Number of Containers:	001
Container Type:	DF - Fiberboard or plastic drums (glass)
Handling Method:	B Incineration, heat recovery, burning.
Specific Gravity:	01.00
Year:	02

EASTMAN KODAK (Continued) **1005444333**

Facility Type:	Generator
EPA ID:	NYR000106542
Facility Name:	EASTMAN KODAK
Facility Address:	360 W 31ST ST 2ND FL
Facility City:	NEW YORK
Facility Zip 4:	Not reported
Country:	USA
County:	NEW YORK
Mailing Name:	EASTMAN KODAK
Mailing Contact:	JOHN LUCENTE
Mailing Address:	360 W 31ST ST 2ND FL
Mailing City:	NEW YORK
Mailing State:	NY
Mailing Zip:	10001
Mailing Zip4:	Not reported
Mailing Country:	USA
Mailing Phone:	212-631-3462

C14 NE < 1/8 356 ft. **425 WEST 33RD ST 425 WEST 33RD ST MANHATTAN, NY** **NY LTANKS S106703793 NY HIST LTANKS N/A**

Relative: Higher **Actual: 44 ft.**

Site 1 of 6 in cluster C

LTANKS:

Site ID:	240388
Spill Date:	10/11/96
Facility Addr2:	Not reported
Facility ID:	9608649
Program Number:	9608649
SWIS:	3101
Region of Spill:	2
Investigator:	SMMARTIN
Referred To:	Not reported
Reported to Dept:	10/11/96
CID:	08
Spill Cause:	Tank Overfill
Water Affected:	Not reported
Spill Source:	Commercial/Industrial
Spill Notifier:	Responsible Party
Cleanup Ceased:	/ /
Cleanup Meets Standard:	False
Last Inspection:	/ /
Recommended Penalty:	Penalty Not Recommended
UST Involvement:	False
Spill Class:	Known release with minimal potential for fire or hazard. DEC Response. Willing Responsible Party. Corrective action taken.
Spill Closed Dt:	10/11/96
Remediation Phase:	0
Date Entered In Computer:	10/11/96
Spill Record Last Update:	06/03/04
Spille Namer:	JIM CAREY
Spiller Company:	CASTLE OIL
Spiller Phone:	(718) 579-3414
Spiller Extention:	Not reported
Spiller Address:	290 LOCUST AVE
Spiller City,St,Zip:	BRONX, NY 10454-
Spiller County:	001

425 WEST 33RD ST (Continued) **S106703793**

Spiller Contact:	Not reported
Spiller Phone:	(212) 563-2575
Spiller Extention:	Not reported
DEC Region:	2
Program Number:	9608649
DER Facility ID:	197687
Site ID:	240388
Operable Unit ID:	1039859
Operable Unit:	01
Material ID:	344379
Material Code:	0002
Material Name:	#4 Fuel Oil
Case No.:	Not reported
Material FA:	Petroleum
Quantity:	25.00
Units:	Gallons
Recovered:	0.00
Resource Affected:	Soil
Oxygenate:	False
Site ID:	Not reported
Spill Tank Test:	Not reported
Tank Number:	Not reported
Tank Size:	Not reported
Test Method:	Not reported
Leak Rate:	Not reported
Gross Fail:	Not reported
Modified By:	Not reported
Last Modified:	Not reported
Test Method:	Not reported
DEC Memo:	Start DECRemark - 9608649 Prior to Sept, 2004 data translation this spill Lead DEC Field was "MARTINKAT" END DECRemark - 9608649
Remarks:	Start CallerRemark - 9608649 overfill of storage tank cleanup crew on the way END CallerRemark - 9608649

HIST LTANKS:

Region of Spill:	2
Spill Number:	9608649
Investigator:	MARTINKAT
Caller Name:	Not reported
Caller Agency:	Not reported
Caller Phone:	Not reported
Caller Extension:	Not reported
Notifier Name:	Not reported
Notifier Agency:	Not reported
Notifier Phone:	Not reported
Notifier Extension:	Not reported
Spill Date:	10/11/1996
Spill Time:	09:30
Reported to Department Date:	10/11/96
Reported to Department Time:	09:50
SWIS:	61
Spiller Contact:	Not reported
Spiller Phone:	(212) 563-2575
Spiller Extention:	Not reported
Spiller Name:	CASTLE OIL
Spiller Address:	290 LOCUST AVE
Spiller City,St,Zip:	BRONX, NY 10454-

425 WEST 33RD ST (Continued) **S106703793**

Facility Contact:	JIM CAREY
Facility Phone:	(718) 579-3414
Facility Extention:	Not reported
Spill Cause:	Tank Overfill
Resource Affectd:	On Land
Water Affected:	Not reported
Spill Source:	Other Commercial/Industrial
Spill Notifier:	Responsible Party
PBS Number:	Not reported
Cleanup Ceased:	/ /
Cleanup Meets Standard:	False
Last Inspection:	/ /
Recommended Penalty:	Penalty Not Recommended
Spiller Cleanup Date:	/ /
Enforcement Date:	/ /
Investigation Complete:	/ /
UST Involvement:	False
Spill Class:	Known release with minimal potential for fire or hazard. DEC Response. Willing Responsible Party. Corrective action taken.
Spill Closed Dt:	10/11/96
Date Region Sent Summary to Central Office:	/ /
Corrective Action Plan Submitted:	/ /
Date Spill Entered In Computer Data File:	10/11/96
Time Spill Entered In Computer Data File:	Not reported
Spill Record Last Update:	12/10/96
Is Updated:	False
PBS Number:	Not reported
Tank Number:	Not reported
Tank Size:	Not reported
Test Method:	Not reported
Leak Rate Failed Tank:	Not reported
Gross Leak Rate:	Not reported
Material Class Type:	Petroleum
Quantity Spilled:	25
Unkonwn Quantity Spilled:	False
Units:	Gallons
Quantity Recovered:	0
Unkonwn Quantity Recovered:	False
Material:	#4 FUEL OIL
Class Type:	#4 FUEL OIL
Times Material Entry In File:	1751
CAS Number:	Not reported
Last Date:	19941205
DEC Remarks:	Not reported
Spill Cause:	overfill of storage tank cleanup crew on the way

---

C15 **NYC INDUSTRIAL DEVELOPMENT AGENCY D/B/A** **NY HIST UST** **U000397734**
NE **424 WEST 33ND STREET** **N/A**
< 1/8 **NEW YORK, NY 10001**
356 ft.

Site 2 of 6 in cluster C

Relative: Higher

HIST UST:

PBS Number:	2-208736
SPDES Number:	Not reported
Emergency Contact:	JERRY JURSKI
Emergency Telephone:	(516) 825-7825
Operator:	JERRY JURSKI

Actual: 44 ft.

NYC INDUSTRIAL DEVELOPMENT AGENCY D/B/A (Continued) **U000397734**

Operator Telephone:	(212) 594-6327
Owner Name:	424 WEST 33RD STREET ASSOCIATES
Owner Address:	424 WEST 33RD STREET
Owner City,St,Zip:	NEW YORK, NY 10001
Owner Telephone:	(212) 244-6363
Owner Type:	Corporate/Commercial
Owner Subtype:	Not reported
Mailing Name:	424 WEST 33RD STREET ASSOCIATES
Mailing Address:	424 WEST 33RD STREET
Mailing Address 2:	Not reported
Mailing City,St,Zip:	NEW YORK, NY 10001
Mailing Contact:	GEORGE FOWLKES
Mailing Telephone:	(212) 244-6363
Owner Mark:	First Owner
Facility Status:	1 - Active PBS facility, i.e. total capacity of the PBS tanks is greater than 1,100 gallons, regardless if Subpart 360-14 tanks exist or not at the facility.
Facility Addr2:	Not reported
SWIS ID:	6201
Old PBS Number:	Not reported
Facility Type:	MANUFACTURING
Inspected Date:	Not reported
Inspector:	Not reported
Inspection Result:	Not reported
Federal ID:	Not reported
Certification Flag:	False
Certification Date:	06/27/1997
Expiration Date:	06/30/2002
Renew Flag:	False
Renewal Date:	Not reported
Total Capacity:	7500
FAMT:	True
Facility Screen:	No Missing Data
Owner Screen:	No Missing Data
Tank Screen:	No Missing Data
Dead Letter:	False
CBS Number:	Not reported
Town or City:	NEW YORK CITY
County Code:	62
Town or City:	01
Region:	2
Tank Id:	001
Tank Location:	UNDERGROUND, VAULTED, WITH ACCESS
Tank Status:	In Service
Install Date:	Not reported
Capacity (gals):	7500
Product Stored:	NOS 5 OR 6 FUEL OIL
Tank Type:	Steel/carbon steel
Tank Internal:	None
Tank External:	None
Pipe Location:	None
Pipe Type:	STEEL/IRON
Pipe Internal:	None
Pipe External:	None
Second Containment:	Diking
Leak Detection:	None

NYC INDUSTRIAL DEVELOPMENT AGENCY D/B/A (Continued) **U000397734**

Overfill Prot:	Product Level Gauge
Dispenser:	Suction
Date Tested:	Not reported
Next Test Date:	Not reported
Missing Data for Tank:	No Missing Data
Date Closed:	Not reported
Test Method:	Not reported
Deleted:	False
Updated:	True
Lat/long:	Not reported

C16 NE < 1/8 356 ft. **424 W 33RD STREET ASSOCIATES** **NY UST** **U004076659**
424 WEST 33RD STREET **N/A**
NEW YORK, NY 10001

Relative: Higher

Actual: 44 ft.

Site 3 of 6 in cluster C

UST:

UST:

Facility Id:	2-208736
Expiration Date:	06/30/12
Renewal Date:	02/05/02
Total Capacity:	7500
Facility Type:	Not reported
Mailing Company:	NEWMARK & CO. KNIGHT FRANK
Mailing Title:	Not reported
Mailing Contact:	EILEEN VAHEY
Mailing Address:	125 PARK AVENUE
Mailing Address 2:	Not reported
Mailing City:	NEW YORK
Mailing State:	NY
Mailing Zip Code:	10017
Mailing Phone No:	(212) 372-2000
Mailing Email:	EVAHEY@NEWMARKKF.COM
Owner Title:	PRPERTY MANAGER
Owner Name:	EILEEN VAHEY
Owner Address:	424 WEST 33RD STREET
Owner Address 2:	Not reported
Owner State:	NY
Owner Zip Code:	10001
Owner Phone:	(212) 244-6363
Owner Company:	424 WEST 33RD STREET ASSOCIATES
Emergency Contact:	WALDEMAR POLKOWSKI
Emergency Phone:	(516) 825-7825
Operator:	WALDEMAR POLKOWSKI
Operator Phone:	(212) 594-6327
Owner City:	NEW YORK
Owner Sub Type:	Corporate or Commercial
Program Type:	PBS
Tank Number:	001
Tank Location Name:	Underground, vaulted, with access
Tank Status:	In Service
Tank Model:	Not reported
Pipe Model:	Not reported
Active Status:	Active
Install Date:	09/21/21

424 W 33RD STREET ASSOCIATES (Continued) **U004076659**

Capacity Gallons:	7500
Material Name:	#6 Fuel Oil
Percentage:	100.00
Tank Type Name:	Steel/Carbon Steel/Iron
Tank Internal Protection:	None
Tank Internal Protection 1:	None
Tank Internal Protection 2:	Not reported
Pipe Location Name:	No Piping
Pipe Type Name:	Steel/Carbon Steel/Iron
Pipe External Protection 1:	None
Pipe External Protection 2:	Not reported
Tank Secondary Containment 1:	Vault (w/o access)
Tank Secondary Containment 2:	Not reported
Pipe Secondary Containment:	Not reported
Tank Leak Detection 1:	None
Tank Leak Detection 2:	Not reported
Pipe Leak Detection 1:	Exempt Suction Piping
Pipe Leak Detection 2:	Not reported
Type Of Overfill Prevention 1:	Product Level Gauge (A/G)
Type Of Overfill Prevention 2:	Not reported
Dispenser Method:	Suction
Spill Prevention:	Not reported
Tightness Test Method:	Testing Not Required
Date Tested:	/ /
Next Test Date:	/ /
Date Tank Closed:	/ /

C17 NE < 1/8 356 ft. **KNICKERBOCKER GRAPHIC SERVICES** **RCRA-SQG** **1004759102**
424 W 33RD ST 8TH FLOOR **FINDS** **NYD987040805**
NEW YORK, NY 10001 **NY MANIFEST**

Relative: Higher

Actual: 44 ft.

Site 4 of 6 in cluster C

RCRAInfo:

Owner:	KNICKERBOCKER GRAPHIC SERVICES INC (212) 244-7485
EPA ID:	NYD987040805
Contact:	JANET SCHANKWEILER (718) 244-7485
Classification:	Conditionally Exempt Small Quantity Generator
TSDF Activities:	Not reported
Violation Status:	No violations found

FINDS:

Other Pertinent Environmental Activity Identified at Site

RCRAInfo is a national information system that supports the Resource Conservation and Recovery Act (RCRA) program through the tracking of events and activities related to facilities that generate, transport, and treat, store, or dispose of hazardous waste. RCRAInfo allows RCRA program staff to track the notification, permit, compliance, and corrective action activities required under RCRA.

KNICKERBOCKER GRAPHIC SERVICES (Continued) **1004759102**

NY MANIFEST:

Document ID:	NJA2115410
Manifest Status:	Completed copy
Trans1 State ID:	NJDEPE086
Trans2 State ID:	Not reported
Generator Ship Date:	950511
Trans1 Recv Date:	950511
Trans2 Recv Date:	Not reported
TSD Site Recv Date:	950512
Part A Recv Date:	950518
Part B Recv Date:	950524
Generator EPA ID:	NYD987040805
Trans1 EPA ID:	ILD984908202
Trans2 EPA ID:	Not reported
TSDF ID:	NJD002182897
Waste Code:	F002 - HALO SOLV + STILL BOTTOMS FM REC OF SOLV
Quantity:	00243
Units:	P - Pounds
Number of Containers:	001
Container Type:	DM - Metal drums, barrels
Handling Method:	B Incineration, heat recovery, burning.
Specific Gravity:	100
Year:	95
Facility Type:	Generator
EPA ID:	NYD987040805
Facility Name:	KNICKERBOCKER GRAPHIC SERVICES
Facility Address:	424 W 33RD ST
Facility City:	NEW YORK
Facility Zip 4:	Not reported
Country:	Not reported
County:	NEW YORK
Mailing Name:	KNICKERBOCKER GRAPHIC SERVICES
Mailing Contact:	JANT A SCHANKWEHER
Mailing Address:	424 W 33RD ST
Mailing City:	NEW YORK
Mailing State:	NY
Mailing Zip:	10001
Mailing Zip4:	Not reported
Mailing Country:	Not reported
Mailing Phone:	212-244-7485

Document ID:	NJA2541311
Manifest Status:	Completed after the designated time period for a TSDF to get a copy to the DEC
Trans1 State ID:	Not reported
Trans2 State ID:	Not reported
Generator Ship Date:	960306
Trans1 Recv Date:	960306
Trans2 Recv Date:	Not reported
TSD Site Recv Date:	960306
Part A Recv Date:	960318
Part B Recv Date:	960606
Generator EPA ID:	NYD987040805
Trans1 EPA ID:	ILD984908202
Trans2 EPA ID:	Not reported
TSDF ID:	NJD000768093
Waste Code:	F002 - HALO SOLV + STILL BOTTOMS FM REC OF SOLV
Quantity:	00243

KNICKERBOCKER GRAPHIC SERVICES (Continued) **1004759102**

Units:	P - Pounds
Number of Containers:	001
Container Type:	DM - Metal drums, barrels
Handling Method:	B Incineration, heat recovery, burning.
Specific Gravity:	100
Year:	96
Facility Type:	Generator
EPA ID:	NYD987040805
Facility Name:	KNICKERBOCKER GRAPHIC SERVICES
Facility Address:	424 W 33RD ST
Facility City:	NEW YORK
Facility Zip 4:	Not reported
Country:	Not reported
County:	NEW YORK
Mailing Name:	KNICKERBOCKER GRAPHIC SERVICES
Mailing Contact:	JANT A SCHANKWEHER
Mailing Address:	424 W 33RD ST
Mailing City:	NEW YORK
Mailing State:	NY
Mailing Zip:	10001
Mailing Zip4:	Not reported
Mailing Country:	Not reported
Mailing Phone:	212-244-7485

Document ID:	NJA1827802
Manifest Status:	Completed after the designated time period for a TSDF to get a copy to the DEC
Trans1 State ID:	NJDEPS869
Trans2 State ID:	Not reported
Generator Ship Date:	931118
Trans1 Recv Date:	931118
Trans2 Recv Date:	Not reported
TSD Site Recv Date:	931118
Part A Recv Date:	Not reported
Part B Recv Date:	931214
Generator EPA ID:	NYD987040805
Trans1 EPA ID:	ILD984908202
Trans2 EPA ID:	Not reported
TSDF ID:	NJD000768093
Waste Code:	D001 - NON-LISTED IGNITABLE WASTES
Quantity:	00016
Units:	G - Gallons (liquids only)* (8.3 pounds)
Number of Containers:	001
Container Type:	DM - Metal drums, barrels
Handling Method:	B Incineration, heat recovery, burning.
Specific Gravity:	100
Year:	93
Facility Type:	Generator
EPA ID:	NYD987040805
Facility Name:	KNICKERBOCKER GRAPHIC SERVICES
Facility Address:	424 W 33RD ST
Facility City:	NEW YORK
Facility Zip 4:	Not reported
Country:	Not reported
County:	NEW YORK
Mailing Name:	KNICKERBOCKER GRAPHIC SERVICES
Mailing Contact:	JANT A SCHANKWEHER
Mailing Address:	424 W 33RD ST

KNICKERBOCKER GRAPHIC SERVICES (Continued) **1004759102**

Mailing City:	NEW YORK
Mailing State:	NY
Mailing Zip:	10001
Mailing Zip4:	Not reported
Mailing Country:	Not reported
Mailing Phone:	212-244-7485
Document ID:	NJA1754057
Manifest Status:	Completed copy
Trans1 State ID:	NJDEPS869
Trans2 State ID:	Not reported
Generator Ship Date:	931104
Trans1 Recv Date:	931104
Trans2 Recv Date:	Not reported
TSD Site Recv Date:	931104
Part A Recv Date:	Not reported
Part B Recv Date:	931119
Generator EPA ID:	NYD987040805
Trans1 EPA ID:	ILD984908202
Trans2 EPA ID:	Not reported
TSDF ID:	NJD002182897
Waste Code:	F002 - HALO SOLV + STILL BOTTOMS FM REC OF SOLV
Quantity:	00446
Units:	P - Pounds
Number of Containers:	001
Container Type:	DM - Metal drums, barrels
Handling Method:	B Incineration, heat recovery, burning.
Specific Gravity:	100
Year:	93
Facility Type:	Generator
EPA ID:	NYD987040805
Facility Name:	KNICKERBOCKER GRAPHIC SERVICES
Facility Address:	424 W 33RD ST
Facility City:	NEW YORK
Facility Zip 4:	Not reported
Country:	Not reported
County:	NEW YORK
Mailing Name:	KNICKERBOCKER GRAPHIC SERVICES
Mailing Contact:	JANT A SCHANKWEHER
Mailing Address:	424 W 33RD ST
Mailing City:	NEW YORK
Mailing State:	NY
Mailing Zip:	10001
Mailing Zip4:	Not reported
Mailing Country:	Not reported
Mailing Phone:	212-244-7485

C18 **ST MICHAELS HIGH SCHOOL** **NY AST** **U003383607**
NE **425 WEST 33 STREET** **NY HIST AST** **N/A**
< 1/8 **NEW YORK, NY 10001**
356 ft.

Site 5 of 6 in cluster C

Relative: Higher

AST:

Actual: 44 ft.

AST:

Facility Id:	2-056022
Expiration Date:	12/02/06

ST MICHAELS HIGH SCHOOL (Continued) **U003383607**

Renewal Date:	/ /
Total Capacity:	7500
Facility Type:	Not reported
Mailing Company:	ST MICHAELS CHURCH
Mailing Title:	Not reported
Mailing Contact:	MARC FILACCHIONE
Mailing Address:	424 WEST 34 STREET
Mailing Address 2:	Not reported
Mailing City:	NEW YORK
Mailing State:	NY
Mailing Zip Code:	10001
Mailing Phone No:	Not reported
Mailing Email:	Not reported
Owner Title:	Not reported
Owner Name:	Not reported
Owner Address:	424 WEST 34 STREET
Owner Address 2:	Not reported
Owner State:	NY
Owner Zip Code:	10001
Owner Phone:	Not reported
Owner Company:	ST MICHAELS CHURCH
Emergency Contact:	FRANK O'NEILL
Emergency Phone:	Not reported
Operator:	FRANK O'NEILL
Operator Phone:	Not reported
Owner City:	NEW YORK
Owner Sub Type:	Private Resident
Program Type:	PBS
Tank Number:	001
Tank Location Name:	Aboveground on crib, rack, or cradle
Tank Status:	In Service
Tank Model:	Not reported
Pipe Model:	Not reported
Active Status:	Active
Install Date:	12/01/70
Capacity Gallons:	7500
Material Name:	#2 Fuel Oil
Percentage:	100.00
Tank Type Name:	Steel/Carbon Steel/Iron
Tank Internal Protection:	None
Tank Internal Protection 1:	None
Tank Internal Protection 2:	Not reported
Pipe Location Name:	No Piping
Pipe Type Name:	Steel/Carbon Steel/Iron
Pipe External Protection 1:	None
Pipe External Protection 2:	Not reported
Tank Secondary Containment 1:	Vault (w/o access)
Tank Secondary Containment 2:	Not reported
Pipe Secondary Containment:	Not reported
Tank Leak Detection 1:	None
Tank Leak Detection 2:	Not reported
Pipe Leak Detection 1:	Exempt Suction Piping
Pipe Leak Detection 2:	Not reported
Type Of Overfill Prevention 1:	Product Level Gauge (A/G)
Type Of Overfill Prevention 2:	Not reported
Dispenser Method:	Suction

ST MICHAELS HIGH SCHOOL (Continued) **U003383607**

Spill Prevention:	Not reported
Tightness Test Method:	Testing Not Required
Date Tested:	/ /
Next Test Date:	/ /
Date Tank Closed:	/ /

HIST AST:

PBS Number:	2-056022
SWIS Code:	6201
Operator:	FRANK O'NEILL
Facility Phone:	(212) 563-2575
Facility Addr2:	425 WEST 33 STREET
Facility Type:	SCHOOL
Emergency:	FRANK O'NEILL
Emergency Tel:	(212) 485-0473
Old PBSNO:	Not reported
Date Inspected:	Not reported
Inspector:	Not reported
Result of Inspection:	Not reported
Owner Name:	ST MICHAELS CHURCH
Owner Address:	424 WEST 34 STREET
Owner City,St,Zip:	NEW YORK, NY 10001
Federal ID:	Not reported
Owner Tel:	(212) 563-2575
Owner Type:	Private Resident
Owner Subtype:	Not reported
Mailing Contact:	MARC FILACCHIONE
Mailing Name:	ST MICHAELS CHURCH
Mailing Address:	424 WEST 34 STREET
Mailing Address 2:	Not reported
Mailing City,St,Zip:	NEW YORK, NY 10001
Mailing Telephone:	(212) 563-2575
Owner Mark:	First Owner
Facility Status:	1 - Active PBS facility, i.e. total capacity of the PBS tanks is greater than 1,100 gallons, regardless if Subpart 360-14 tanks exist or not at the facility.
Certification Flag:	False
Certification Date:	10/26/2001
Expiration:	12/02/2006
Renew Flag:	False
Renew Date:	Not reported
Total Capacity:	7500
FAMT:	True
Facility Screen:	No Missing Data
Owner Screen:	Minor Data Missing
Tank Screen:	Minor Data Missing
Dead Letter:	False
CBS Number:	Not reported
Town or City:	NEW YORK CITY
County Code:	62
Town or City Code:	01
Region:	2

Tank ID:	001
Tank Location:	ABOVEGROUND ON SADDLES LEGS, STILTS, RACK, OR CRADLE
Tank Status:	In Service
Install Date:	19701201

ST MICHAELS HIGH SCHOOL (Continued) **U003383607**

Capacity (Gal):	7500
Product Stored:	NOS 1,2, OR 4 FUEL OIL
Tank Type:	Steel/carbon steel
Tank Internal:	Not reported
Tank External:	Not reported
Pipe Location:	Not reported
Pipe Type:	STEEL/IRON
Pipe Internal:	Not reported
Pipe External:	Not reported
Tank Containment:	Diking
Leak Detection:	0
Overfill Protection:	4
Dispenser Method:	Suction
Date Tested:	Not reported
Next Test Date:	Not reported
Missing Data for Tank:	Minor Data Missing
Date Closed:	Not reported
Test Method:	Not reported
Deleted:	False
Updated:	False
SPDES Number:	Not reported
Lat/Long:	Not reported

C19 **ST MICHEAL'S SCHOOL** **NY LTANKS** **S108131307**
NE **425 WEST 33RD STREET** **N/A**
< 1/8 **MANHATTEN, NY**
356 ft.

Site 6 of 6 in cluster C

Relative: Higher

Actual: 44 ft.

LTANKS:

Site ID:	369290
Spill Date:	08/24/06
Facility Addr2:	Not reported
Facility ID:	0606006
Program Number:	0606006
SWIS:	3101
Region of Spill:	2
Investigator:	rmpiper
Referred To:	Not reported
Reported to Dept:	08/24/06
CID:	08
Spill Cause:	Tank Failure
Water Affected:	Not reported
Spill Source:	Commercial/Industrial
Spill Notifier:	Other
Cleanup Ceased:	/ /
Cleanup Meets Standard:	False
Last Inspection:	/ /
Recommended Penalty:	Penalty Not Recommended
UST Involvement:	False
Spill Class:	Possible release with minimal potential for fire or hazard or Known release with no damage. DEC Response. Willing Responsible Party. Corrective action taken.
Spill Closed Dt:	09/11/06
Remediation Phase:	0
Date Entered In Computer:	08/24/06
Spill Record Last Update:	09/11/06
Spille Namer:	SISTER KATHLEEN

ST MICHEAL'S SCHOOL (Continued) **S108131307**

Spiller Company:	ST MICHEAL'S SCHOOL
Spiller Phone:	(212) 594-9056
Spiller Extention:	Not reported
Spiller Address:	425 WEST 33RD STREET
Spiller City,St,Zip:	MANHATTEN, NY
Spiller County:	001
Spiller Contact:	SISTER KATHLEEN
Spiller Phone:	(212) 594-9056
Spiller Extention:	Not reported
DEC Region:	2
Program Number:	0606006
DER Facility ID:	319177
Site ID:	369290
Operable Unit ID:	1127130
Operable Unit:	01
Material ID:	2116713
Material Code:	0002
Material Name:	#4 Fuel Oil
Case No.:	Not reported
Material FA:	Petroleum
Quantity:	200.00
Units:	Gallons
Recovered:	0.00
Resource Affected:	Soil
Oxygenate:	False
Site ID:	Not reported
Spill Tank Test:	Not reported
Tank Number:	Not reported
Tank Size:	Not reported
Test Method:	Not reported
Leak Rate:	Not reported
Gross Fail:	Not reported
Modified By:	Not reported
Last Modified:	Not reported
Test Method:	Not reported
DEC Memo:	Start DECRemark - 0606006 DEC Piper spoke w/ Charles Rose. Assistant to the principal. As per conversation, they were getting ready for winter and noticed a leak. When the janitor inspected found approx 200 gal in vaulted area. Spill is contained and in vault. PTC to respond today and pump out remaining oil and oil on floor. No drains, sewers effected. PTC to contact DEC upon completion of emergency cleanup. School is not in session and no children are present. Odors present in basement onlyand not in school. 9/11/06- DEC Piper spoke w/ Sister Katheleen, PTC had cleaned up emergency spill. Piper spoke w/ PTC, tank was above ground on concrete. Concrete was in good shape. School is going to replace tank. 6 drums of oil soaked speedydry removed. CLosed. END DECRemark - 0606006
Remarks:	Start CallerRemark - 0606006 TANK IS LEAKING IN THE TANK ROOM OF SCHOOL: CREW ENROUTE TO PUMP OUT TANK AND CLEAN UP SPILL: NO DRAINS EFFECTED: END CallerRemark - 0606006

20 West < 1/8 430 ft. | **EVERGREENE PAINTING STUDIOS**
450 W 31ST ST 7TH FLOOR
NEW YORK, NY 10001 | **RCRA-SQG, FINDS, NY MANIFEST** | **1000308227, NYD001869882**

Relative: Lower

Actual: 23 ft.

RCRAInfo:

Owner:	JEFF GREENE (914) 365-0271
EPA ID:	NYD001869882
Contact:	DALE TAYLOR (212) 244-2800
Classification:	Small Quantity Generator
TSDF Activities:	Not reported
Violation Status:	No violations found

FINDS:
Other Pertinent Environmental Activity Identified at Site

RCRAInfo is a national information system that supports the Resource Conservation and Recovery Act (RCRA) program through the tracking of events and activities related to facilities that generate, transport, and treat, store, or dispose of hazardous waste. RCRAInfo allows RCRA program staff to track the notification, permit, compliance, and corrective action activities required under RCRA.

NY MANIFEST:

Document ID:	NYA8703944
Manifest Status:	Completed copy
Trans1 State ID:	NJDEPS869
Trans2 State ID:	Not reported
Generator Ship Date:	880225
Trans1 Recv Date:	880225
Trans2 Recv Date:	Not reported
TSD Site Recv Date:	880225
Part A Recv Date:	880301
Part B Recv Date:	880301
Generator EPA ID:	NYD001869882
Trans1 EPA ID:	ILD051060408
Trans2 EPA ID:	Not reported
TSDF ID:	NJD000768093
Waste Code:	F002 - HALO SOLV + STILL BOTTOMS FM REC OF SOLV
Quantity:	00560
Units:	P - Pounds
Number of Containers:	007
Container Type:	CF - Fiber or plastic boxes, cartons
Handling Method:	R Material recovery of more than 75 percent of the total material.
Specific Gravity:	100
Waste Code:	Not reported
Quantity:	00780
Units:	P - Pounds
Number of Containers:	004
Container Type:	DF - Fiberboard or plastic drums (glass)
Handling Method:	R Material recovery of more than 75 percent of the total material.
Specific Gravity:	100

EVERGREENE PAINTING STUDIOS (Continued) **1000308227**

Year:	88
Facility Type:	Generator
EPA ID:	NYD001869882
Facility Name:	EVERGREENE PAINTING STUDIOS INC
Facility Address:	450 W 31ST ST - 7TH FL
Facility City:	NEW YORK
Facility Zip 4:	4608
Country:	Not reported
County:	NEW YORK
Mailing Name:	EVERGREENE PAINTING STUDIOS INC
Mailing Contact:	CHRISTINA GRINNELL
Mailing Address:	450 W 31ST ST - 7TH FL
Mailing City:	NEW YORK
Mailing State:	NY
Mailing Zip:	10001
Mailing Zip4:	4608
Mailing Country:	USA
Mailing Phone:	212-244-2800
Document ID:	NYA8671127
Manifest Status:	Completed copy
Trans1 State ID:	NJDEPS869
Trans2 State ID:	Not reported
Generator Ship Date:	880202
Trans1 Recv Date:	880202
Trans2 Recv Date:	Not reported
TSD Site Recv Date:	880202
Part A Recv Date:	880222
Part B Recv Date:	880223
Generator EPA ID:	NYD001869882
Trans1 EPA ID:	ILD051060408
Trans2 EPA ID:	Not reported
TSDF ID:	NJD000768093
Waste Code:	F002 - HALO SOLV + STILL BOTTOMS FM REC OF SOLV
Quantity:	00585
Units:	P - Pounds
Number of Containers:	003
Container Type:	DF - Fiberboard or plastic drums (glass)
Handling Method:	R Material recovery of more than 75 percent of the total material.
Specific Gravity:	100
Waste Code:	Not reported
Quantity:	00900
Units:	P - Pounds
Number of Containers:	005
Container Type:	CF - Fiber or plastic boxes, cartons
Handling Method:	R Material recovery of more than 75 percent of the total material.
Specific Gravity:	100
Year:	88
Facility Type:	Generator
EPA ID:	NYD001869882
Facility Name:	EVERGREENE PAINTING STUDIOS INC
Facility Address:	450 W 31ST ST - 7TH FL
Facility City:	NEW YORK
Facility Zip 4:	4608
Country:	Not reported
County:	NEW YORK
Mailing Name:	EVERGREENE PAINTING STUDIOS INC

EVERGREENE PAINTING STUDIOS (Continued) **1000308227**

Mailing Contact:	CHRISTINA GRINNELL
Mailing Address:	450 W 31ST ST - 7TH FL
Mailing City:	NEW YORK
Mailing State:	NY
Mailing Zip:	10001
Mailing Zip4:	4608
Mailing Country:	USA
Mailing Phone:	212-244-2800
Document ID:	NJA1133988
Manifest Status:	Completed copy
Trans1 State ID:	NJDEPS869
Trans2 State ID:	Not reported
Generator Ship Date:	910724
Trans1 Recv Date:	910724
Trans2 Recv Date:	Not reported
TSD Site Recv Date:	910724
Part A Recv Date:	910801
Part B Recv Date:	910802
Generator EPA ID:	NYD001869882
Trans1 EPA ID:	ILD051060408
Trans2 EPA ID:	Not reported
TSDF ID:	NJD000768093
Waste Code:	F002 - HALO SOLV + STILL BOTTOMS FM REC OF SOLV
Quantity:	00120
Units:	P - Pounds
Number of Containers:	002
Container Type:	DM - Metal drums, barrels
Handling Method:	B Incineration, heat recovery, burning.
Specific Gravity:	100
Waste Code:	Not reported
Quantity:	00195
Units:	P - Pounds
Number of Containers:	001
Container Type:	DF - Fiberboard or plastic drums (glass)
Handling Method:	B Incineration, heat recovery, burning.
Specific Gravity:	100
Year:	91
Facility Type:	Generator
EPA ID:	NYD001869882
Facility Name:	EVERGREENE PAINTING STUDIOS INC
Facility Address:	450 W 31ST ST - 7TH FL
Facility City:	NEW YORK
Facility Zip 4:	4608
Country:	Not reported
County:	NEW YORK
Mailing Name:	EVERGREENE PAINTING STUDIOS INC
Mailing Contact:	CHRISTINA GRINNELL
Mailing Address:	450 W 31ST ST - 7TH FL
Mailing City:	NEW YORK
Mailing State:	NY
Mailing Zip:	10001
Mailing Zip4:	4608
Mailing Country:	USA
Mailing Phone:	212-244-2800
Document ID:	NYC0793113

EVERGREENE PAINTING STUDIOS (Continued) **1000308227**

Manifest Status:	Completed copy
Trans1 State ID:	NJDEPS869
Trans2 State ID:	Not reported
Generator Ship Date:	910307
Trans1 Recv Date:	910307
Trans2 Recv Date:	Not reported
TSD Site Recv Date:	910307
Part A Recv Date:	910315
Part B Recv Date:	910314
Generator EPA ID:	NYD001869882
Trans1 EPA ID:	ILD051060408
Trans2 EPA ID:	Not reported
TSDF ID:	NJD000768093
Waste Code:	F002 - HALO SOLV + STILL BOTTOMS FM REC OF SOLV
Quantity:	00390
Units:	P - Pounds
Number of Containers:	002
Container Type:	DF - Fiberboard or plastic drums (glass)
Handling Method:	B Incineration, heat recovery, burning.
Specific Gravity:	100
Year:	91
Facility Type:	Generator
EPA ID:	NYD001869882
Facility Name:	EVERGREENE PAINTING STUDIOS INC
Facility Address:	450 W 31ST ST - 7TH FL
Facility City:	NEW YORK
Facility Zip 4:	4608
Country:	Not reported
County:	NEW YORK
Mailing Name:	EVERGREENE PAINTING STUDIOS INC
Mailing Contact:	CHRISTINA GRINNELL
Mailing Address:	450 W 31ST ST - 7TH FL
Mailing City:	NEW YORK
Mailing State:	NY
Mailing Zip:	10001
Mailing Zip4:	4608
Mailing Country:	USA
Mailing Phone:	212-244-2800
Document ID:	NJA1950489
Manifest Status:	Completed copy
Trans1 State ID:	NJDEPS869
Trans2 State ID:	Not reported
Generator Ship Date:	941017
Trans1 Recv Date:	941017
Trans2 Recv Date:	Not reported
TSD Site Recv Date:	941017
Part A Recv Date:	941025
Part B Recv Date:	941028
Generator EPA ID:	NYD001869882
Trans1 EPA ID:	ILD984908202
Trans2 EPA ID:	Not reported
TSDF ID:	NJD000768093
Waste Code:	F002 - HALO SOLV + STILL BOTTOMS FM REC OF SOLV
Quantity:	00360
Units:	P - Pounds
Number of Containers:	006

EVERGREENE PAINTING STUDIOS (Continued) **1000308227**

Container Type:	DM - Metal drums, barrels
Handling Method:	B Incineration, heat recovery, burning.
Specific Gravity:	100
Year:	94
Facility Type:	Generator
EPA ID:	NYD001869882
Facility Name:	EVERGREENE PAINTING STUDIOS INC
Facility Address:	450 W 31ST ST - 7TH FL
Facility City:	NEW YORK
Facility Zip 4:	4608
Country:	Not reported
County:	NEW YORK
Mailing Name:	EVERGREENE PAINTING STUDIOS INC
Mailing Contact:	CHRISTINA GRINNELL
Mailing Address:	450 W 31ST ST - 7TH FL
Mailing City:	NEW YORK
Mailing State:	NY
Mailing Zip:	10001
Mailing Zip4:	4608
Mailing Country:	USA
Mailing Phone:	212-244-2800
Document ID:	NYH0571401
Manifest Status:	Not reported
Trans1 State ID:	NYD082785429
Trans2 State ID:	Not reported
Generator Ship Date:	02/22/2006
Trans1 Recv Date:	02/22/2006
Trans2 Recv Date:	Not reported
TSD Site Recv Date:	02/22/2006
Part A Recv Date:	Not reported
Part B Recv Date:	Not reported
Generator EPA ID:	NYD001869882
Trans1 EPA ID:	62096PA
Trans2 EPA ID:	Not reported
TSDF ID:	NYD082785429
Waste Code:	F003 - UNKNOWN
Quantity:	00040
Units:	G - Gallons (liquids only)* (8.3 pounds)
Number of Containers:	001
Container Type:	DF - Fiberboard or plastic drums (glass)
Handling Method:	B Incineration, heat recovery, burning.
Specific Gravity:	01.00
Year:	06
Facility Type:	Generator
EPA ID:	NYD001869882
Facility Name:	EVERGREENE PAINTING STUDIOS INC
Facility Address:	450 W 31ST ST - 7TH FL
Facility City:	NEW YORK
Facility Zip 4:	4608
Country:	Not reported
County:	NEW YORK
Mailing Name:	EVERGREENE PAINTING STUDIOS INC
Mailing Contact:	CHRISTINA GRINNELL
Mailing Address:	450 W 31ST ST - 7TH FL
Mailing City:	NEW YORK
Mailing State:	NY

EVERGREENE PAINTING STUDIOS (Continued) **1000308227**

Mailing Zip:	10001
Mailing Zip4:	4608
Mailing Country:	USA
Mailing Phone:	212-244-2800
Document ID:	NYH0135954
Manifest Status:	Not reported
Trans1 State ID:	NYD082785429
Trans2 State ID:	Not reported
Generator Ship Date:	08/21/2000
Trans1 Recv Date:	08/21/2000
Trans2 Recv Date:	Not reported
TSD Site Recv Date:	08/21/2000
Part A Recv Date:	Not reported
Part B Recv Date:	Not reported
Generator EPA ID:	NYD001869882
Trans1 EPA ID:	NYD082785429
Trans2 EPA ID:	Not reported
TSDF ID:	PX3640
Waste Code:	F003 - UNKNOWN
Quantity:	00080
Units:	G - Gallons (liquids only)* (8.3 pounds)
Number of Containers:	002
Container Type:	DF - Fiberboard or plastic drums (glass)
Handling Method:	B Incineration, heat recovery, burning.
Specific Gravity:	01.00
Year:	00
Facility Type:	Generator
EPA ID:	NYD001869882
Facility Name:	EVERGREENE PAINTING STUDIOS INC
Facility Address:	450 W 31ST ST - 7TH FL
Facility City:	NEW YORK
Facility Zip 4:	4608
Country:	Not reported
County:	NEW YORK
Mailing Name:	EVERGREENE PAINTING STUDIOS INC
Mailing Contact:	CHRISTINA GRINNELL
Mailing Address:	450 W 31ST ST - 7TH FL
Mailing City:	NEW YORK
Mailing State:	NY
Mailing Zip:	10001
Mailing Zip4:	4608
Mailing Country:	USA
Mailing Phone:	212-244-2800
Document ID:	NYH0100431
Manifest Status:	Not reported
Trans1 State ID:	NYD082785429
Trans2 State ID:	Not reported
Generator Ship Date:	04/03/2000
Trans1 Recv Date:	04/03/2000
Trans2 Recv Date:	Not reported
TSD Site Recv Date:	04/03/2000
Part A Recv Date:	Not reported
Part B Recv Date:	Not reported
Generator EPA ID:	NYD001869882
Trans1 EPA ID:	NYD082785429

EVERGREENE PAINTING STUDIOS (Continued) **1000308227**

Trans2 EPA ID:	Not reported
TSDF ID:	PX3640
Waste Code:	F003 - UNKNOWN
Quantity:	00060
Units:	G - Gallons (liquids only)* (8.3 pounds)
Number of Containers:	002
Container Type:	DF - Fiberboard or plastic drums (glass)
Handling Method:	B Incineration, heat recovery, burning.
Specific Gravity:	01.00
Year:	00
Facility Type:	Generator
EPA ID:	NYD001869882
Facility Name:	EVERGREENE PAINTING STUDIOS INC
Facility Address:	450 W 31ST ST - 7TH FL
Facility City:	NEW YORK
Facility Zip 4:	4608
Country:	Not reported
County:	NEW YORK
Mailing Name:	EVERGREENE PAINTING STUDIOS INC
Mailing Contact:	CHRISTINA GRINNELL
Mailing Address:	450 W 31ST ST - 7TH FL
Mailing City:	NEW YORK
Mailing State:	NY
Mailing Zip:	10001
Mailing Zip4:	4608
Mailing Country:	USA
Mailing Phone:	212-244-2800
Document ID:	NYH0153171
Manifest Status:	Not reported
Trans1 State ID:	NYD082785429
Trans2 State ID:	Not reported
Generator Ship Date:	10/26/2000
Trans1 Recv Date:	10/26/2000
Trans2 Recv Date:	Not reported
TSD Site Recv Date:	10/26/2000
Part A Recv Date:	Not reported
Part B Recv Date:	Not reported
Generator EPA ID:	NYD001869882
Trans1 EPA ID:	NYD082785429
Trans2 EPA ID:	Not reported
TSDF ID:	PX3640
Waste Code:	F003 - UNKNOWN
Quantity:	00105
Units:	G - Gallons (liquids only)* (8.3 pounds)
Number of Containers:	003
Container Type:	DF - Fiberboard or plastic drums (glass)
Handling Method:	T Chemical, physical, or biological treatment.
Specific Gravity:	01.00
Year:	00
Facility Type:	Generator
EPA ID:	NYD001869882
Facility Name:	EVERGREENE PAINTING STUDIOS INC
Facility Address:	450 W 31ST ST - 7TH FL
Facility City:	NEW YORK
Facility Zip 4:	4608
Country:	Not reported

EVERGREENE PAINTING STUDIOS (Continued) **1000308227**

County: NEW YORK
Mailing Name: EVERGREENE PAINTING STUDIOS INC
Mailing Contact: CHRISTINA GRINNELL
Mailing Address: 450 W 31ST ST - 7TH FL
Mailing City: NEW YORK
Mailing State: NY
Mailing Zip: 10001
Mailing Zip4: 4608
Mailing Country: USA
Mailing Phone: 212-244-2800

Document ID: NYH0057798
Manifest Status: Not reported
Trans1 State ID: NYD082785429
Trans2 State ID: Not reported
Generator Ship Date: 02/22/2000
Trans1 Recv Date: 02/22/2000
Trans2 Recv Date: Not reported
TSD Site Recv Date: 02/22/2000
Part A Recv Date: Not reported
Part B Recv Date: Not reported
Generator EPA ID: NYD001869882
Trans1 EPA ID: NYD082785429
Trans2 EPA ID: Not reported
TSDF ID: PX3640
Waste Code: F003 - UNKNOWN
Quantity: 00120
Units: G - Gallons (liquids only)* (8.3 pounds)
Number of Containers: 003
Container Type: DF - Fiberboard or plastic drums (glass)
Handling Method: B Incineration, heat recovery, burning.
Specific Gravity: 01.00
Year: 00
Facility Type: Generator
EPA ID: NYD001869882
Facility Name: EVERGREENE PAINTING STUDIOS INC
Facility Address: 450 W 31ST ST - 7TH FL
Facility City: NEW YORK
Facility Zip 4: 4608
Country: Not reported
County: NEW YORK
Mailing Name: EVERGREENE PAINTING STUDIOS INC
Mailing Contact: CHRISTINA GRINNELL
Mailing Address: 450 W 31ST ST - 7TH FL
Mailing City: NEW YORK
Mailing State: NY
Mailing Zip: 10001
Mailing Zip4: 4608
Mailing Country: USA
Mailing Phone: 212-244-2800

Document ID: NYH0150804
Manifest Status: Not reported
Trans1 State ID: NYD082785429
Trans2 State ID: Not reported
Generator Ship Date: 09/18/2000
Trans1 Recv Date: 09/18/2000

EVERGREENE PAINTING STUDIOS (Continued) **1000308227**

Trans2 Recv Date: Not reported
TSD Site Recv Date: 09/18/2000
Part A Recv Date: Not reported
Part B Recv Date: Not reported
Generator EPA ID: NYD001869882
Trans1 EPA ID: NYD082785429
Trans2 EPA ID: Not reported
TSDF ID: PX3640
Waste Code: F003 - UNKNOWN
Quantity: 00080
Units: G - Gallons (liquids only)* (8.3 pounds)
Number of Containers: 002
Container Type: DM - Metal drums, barrels
Handling Method: B Incineration, heat recovery, burning.
Specific Gravity: 01.00
Waste Code: D001 - NON-LISTED IGNITABLE WASTES
Quantity: 00130
Units: G - Gallons (liquids only)* (8.3 pounds)
Number of Containers: 005
Container Type: DM - Metal drums, barrels
Handling Method: B Incineration, heat recovery, burning.
Specific Gravity: 01.00
Waste Code: U080 - METHYLENE CHLORIDE
Quantity: 00001
Units: G - Gallons (liquids only)* (8.3 pounds)
Number of Containers: 001
Container Type: DF - Fiberboard or plastic drums (glass)
Handling Method: T Chemical, physical, or biological treatment.
Specific Gravity: 01.00
Year: 00
Facility Type: Generator
EPA ID: NYD001869882
Facility Name: EVERGREENE PAINTING STUDIOS INC
Facility Address: 450 W 31ST ST - 7TH FL
Facility City: NEW YORK
Facility Zip 4: 4608
Country: Not reported
County: NEW YORK
Mailing Name: EVERGREENE PAINTING STUDIOS INC
Mailing Contact: CHRISTINA GRINNELL
Mailing Address: 450 W 31ST ST - 7TH FL
Mailing City: NEW YORK
Mailing State: NY
Mailing Zip: 10001
Mailing Zip4: 4608
Mailing Country: USA
Mailing Phone: 212-244-2800

Document ID: NYH0150876
Manifest Status: Not reported
Trans1 State ID: NYD082785429
Trans2 State ID: Not reported
Generator Ship Date: 09/18/2000
Trans1 Recv Date: 09/18/2000
Trans2 Recv Date: Not reported
TSD Site Recv Date: 09/18/2000
Part A Recv Date: Not reported

EVERGREENE PAINTING STUDIOS (Continued) **1000308227**

Part B Recv Date:	Not reported
Generator EPA ID:	NYD001869882
Trans1 EPA ID:	NYD082785429
Trans2 EPA ID:	Not reported
TSDF ID:	PX3640
Waste Code:	U164 - METHYLTHIOURACIL
Quantity:	00001
Units:	G - Gallons (liquids only)* (8.3 pounds)
Number of Containers:	001
Container Type:	DF - Fiberboard or plastic drums (glass)
Handling Method:	T Chemical, physical, or biological treatment.
Specific Gravity:	01.00
Waste Code:	D002 - NON-LISTED CORROSIVE WASTES
Quantity:	00014
Units:	G - Gallons (liquids only)* (8.3 pounds)
Number of Containers:	001
Container Type:	DM - Metal drums, barrels
Handling Method:	T Chemical, physical, or biological treatment.
Specific Gravity:	01.00
Year:	00
Facility Type:	Generator
EPA ID:	NYD001869882
Facility Name:	EVERGREENE PAINTING STUDIOS INC
Facility Address:	450 W 31ST ST - 7TH FL
Facility City:	NEW YORK
Facility Zip 4:	4608
Country:	Not reported
County:	NEW YORK
Mailing Name:	EVERGREENE PAINTING STUDIOS INC
Mailing Contact:	CHRISTINA GRINNELL
Mailing Address:	450 W 31ST ST - 7TH FL
Mailing City:	NEW YORK
Mailing State:	NY
Mailing Zip:	10001
Mailing Zip4:	4608
Mailing Country:	USA
Mailing Phone:	212-244-2800
Document ID:	NYH0127908
Manifest Status:	Not reported
Trans1 State ID:	NYD082785429
Trans2 State ID:	Not reported
Generator Ship Date:	07/14/2000
Trans1 Recv Date:	07/14/2000
Trans2 Recv Date:	Not reported
TSD Site Recv Date:	07/14/2000
Part A Recv Date:	Not reported
Part B Recv Date:	Not reported
Generator EPA ID:	NYD001869882
Trans1 EPA ID:	NYD082785429
Trans2 EPA ID:	Not reported
TSDF ID:	PX3640
Waste Code:	F003 - UNKNOWN
Quantity:	00060
Units:	G - Gallons (liquids only)* (8.3 pounds)
Number of Containers:	002
Container Type:	DF - Fiberboard or plastic drums (glass)

EVERGREENE PAINTING STUDIOS (Continued) **1000308227**

Handling Method:	B Incineration, heat recovery, burning.
Specific Gravity:	01.00
Year:	00
Facility Type:	Generator
EPA ID:	NYD001869882
Facility Name:	EVERGREENE PAINTING STUDIOS INC
Facility Address:	450 W 31ST ST - 7TH FL
Facility City:	NEW YORK
Facility Zip 4:	4608
Country:	Not reported
County:	NEW YORK
Mailing Name:	EVERGREENE PAINTING STUDIOS INC
Mailing Contact:	CHRISTINA GRINNELL
Mailing Address:	450 W 31ST ST - 7TH FL
Mailing City:	NEW YORK
Mailing State:	NY
Mailing Zip:	10001
Mailing Zip4:	4608
Mailing Country:	USA
Mailing Phone:	212-244-2800
Document ID:	NYH0120753
Manifest Status:	Not reported
Trans1 State ID:	NYD082785429
Trans2 State ID:	Not reported
Generator Ship Date:	09/25/2000
Trans1 Recv Date:	09/25/2000
Trans2 Recv Date:	Not reported
TSD Site Recv Date:	09/25/2000
Part A Recv Date:	Not reported
Part B Recv Date:	Not reported
Generator EPA ID:	NYD001869882
Trans1 EPA ID:	NYD082785429
Trans2 EPA ID:	Not reported
TSDF ID:	PX3640
Waste Code:	F003 - UNKNOWN
Quantity:	00190
Units:	G - Gallons (liquids only)* (8.3 pounds)
Number of Containers:	005
Container Type:	DF - Fiberboard or plastic drums (glass)
Handling Method:	B Incineration, heat recovery, burning.
Specific Gravity:	01.00
Year:	00
Facility Type:	Generator
EPA ID:	NYD001869882
Facility Name:	EVERGREENE PAINTING STUDIOS INC
Facility Address:	450 W 31ST ST - 7TH FL
Facility City:	NEW YORK
Facility Zip 4:	4608
Country:	Not reported
County:	NEW YORK
Mailing Name:	EVERGREENE PAINTING STUDIOS INC
Mailing Contact:	CHRISTINA GRINNELL
Mailing Address:	450 W 31ST ST - 7TH FL
Mailing City:	NEW YORK
Mailing State:	NY
Mailing Zip:	10001

EVERGREENE PAINTING STUDIOS (Continued) **1000308227**

Mailing Zip4:	4608
Mailing Country:	USA
Mailing Phone:	212-244-2800
Document ID:	NYH0523809
Manifest Status:	Not reported
Trans1 State ID:	NYD082785429
Trans2 State ID:	Not reported
Generator Ship Date:	02/03/2006
Trans1 Recv Date:	02/03/2006
Trans2 Recv Date:	Not reported
TSD Site Recv Date:	02/03/2006
Part A Recv Date:	Not reported
Part B Recv Date:	Not reported
Generator EPA ID:	NYD001869882
Trans1 EPA ID:	62096PA
Trans2 EPA ID:	Not reported
TSDF ID:	NYD082785429
Waste Code:	F003 - UNKNOWN
Quantity:	00050
Units:	G - Gallons (liquids only)* (8.3 pounds)
Number of Containers:	001
Container Type:	DF - Fiberboard or plastic drums (glass)
Handling Method:	B Incineration, heat recovery, burning.
Specific Gravity:	01.00
Year:	06
Facility Type:	Generator
EPA ID:	NYD001869882
Facility Name:	EVERGREENE PAINTING STUDIOS INC
Facility Address:	450 W 31ST ST - 7TH FL
Facility City:	NEW YORK
Facility Zip 4:	4608
Country:	Not reported
County:	NEW YORK
Mailing Name:	EVERGREENE PAINTING STUDIOS INC
Mailing Contact:	CHRISTINA GRINNELL
Mailing Address:	450 W 31ST ST - 7TH FL
Mailing City:	NEW YORK
Mailing State:	NY
Mailing Zip:	10001
Mailing Zip4:	4608
Mailing Country:	USA
Mailing Phone:	212-244-2800
Document ID:	NYH0591534
Manifest Status:	Not reported
Trans1 State ID:	NYD082785429
Trans2 State ID:	Not reported
Generator Ship Date:	03/21/2006
Trans1 Recv Date:	03/21/2006
Trans2 Recv Date:	Not reported
TSD Site Recv Date:	03/22/2006
Part A Recv Date:	Not reported
Part B Recv Date:	Not reported
Generator EPA ID:	NYD001869882
Trans1 EPA ID:	62696PA
Trans2 EPA ID:	Not reported

EVERGREENE PAINTING STUDIOS (Continued) **1000308227**

TSDF ID:	NYD082785429
Waste Code:	F003 - UNKNOWN
Quantity:	00054
Units:	G - Gallons (liquids only)* (8.3 pounds)
Number of Containers:	002
Container Type:	DF - Fiberboard or plastic drums (glass)
Handling Method:	B Incineration, heat recovery, burning.
Specific Gravity:	01.00
Year:	06
Facility Type:	Generator
EPA ID:	NYD001869882
Facility Name:	EVERGREENE PAINTING STUDIOS INC
Facility Address:	450 W 31ST ST - 7TH FL
Facility City:	NEW YORK
Facility Zip 4:	4608
Country:	Not reported
County:	NEW YORK
Mailing Name:	EVERGREENE PAINTING STUDIOS INC
Mailing Contact:	CHRISTINA GRINNELL
Mailing Address:	450 W 31ST ST - 7TH FL
Mailing City:	NEW YORK
Mailing State:	NY
Mailing Zip:	10001
Mailing Zip4:	4608
Mailing Country:	USA
Mailing Phone:	212-244-2800
Document ID:	NYH0192402
Manifest Status:	Not reported
Trans1 State ID:	NYD082785429
Trans2 State ID:	Not reported
Generator Ship Date:	05/30/2001
Trans1 Recv Date:	05/30/2001
Trans2 Recv Date:	Not reported
TSD Site Recv Date:	05/30/2001
Part A Recv Date:	Not reported
Part B Recv Date:	Not reported
Generator EPA ID:	NYD001869882
Trans1 EPA ID:	NYD082785429
Trans2 EPA ID:	Not reported
TSDF ID:	PX3640
Waste Code:	F003 - UNKNOWN
Quantity:	00070
Units:	G - Gallons (liquids only)* (8.3 pounds)
Number of Containers:	002
Container Type:	DF - Fiberboard or plastic drums (glass)
Handling Method:	B Incineration, heat recovery, burning.
Specific Gravity:	01.00
Year:	01
Facility Type:	Generator
EPA ID:	NYD001869882
Facility Name:	EVERGREENE PAINTING STUDIOS INC
Facility Address:	450 W 31ST ST - 7TH FL
Facility City:	NEW YORK
Facility Zip 4:	4608
Country:	Not reported
County:	NEW YORK

EVERGREENE PAINTING STUDIOS (Continued) **1000308227**

Mailing Name:	EVERGREENE PAINTING STUDIOS INC
Mailing Contact:	CHRISTINA GRINNELL
Mailing Address:	450 W 31ST ST - 7TH FL
Mailing City:	NEW YORK
Mailing State:	NY
Mailing Zip:	10001
Mailing Zip4:	4608
Mailing Country:	USA
Mailing Phone:	212-244-2800
Document ID:	NYH0171756
Manifest Status:	Not reported
Trans1 State ID:	NYD082785429
Trans2 State ID:	Not reported
Generator Ship Date:	09/27/2001
Trans1 Recv Date:	09/27/2001
Trans2 Recv Date:	Not reported
TSD Site Recv Date:	09/27/2001
Part A Recv Date:	Not reported
Part B Recv Date:	Not reported
Generator EPA ID:	NYD001869882
Trans1 EPA ID:	NYD082785429
Trans2 EPA ID:	Not reported
TSDF ID:	PX3640
Waste Code:	F003 - UNKNOWN
Quantity:	00085
Units:	G - Gallons (liquids only)* (8.3 pounds)
Number of Containers:	003
Container Type:	DF - Fiberboard or plastic drums (glass)
Handling Method:	B Incineration, heat recovery, burning.
Specific Gravity:	01.00
Year:	01
Facility Type:	Generator
EPA ID:	NYD001869882
Facility Name:	EVERGREENE PAINTING STUDIOS INC
Facility Address:	450 W 31ST ST - 7TH FL
Facility City:	NEW YORK
Facility Zip 4:	4608
Country:	Not reported
County:	NEW YORK
Mailing Name:	EVERGREENE PAINTING STUDIOS INC
Mailing Contact:	CHRISTINA GRINNELL
Mailing Address:	450 W 31ST ST - 7TH FL
Mailing City:	NEW YORK
Mailing State:	NY
Mailing Zip:	10001
Mailing Zip4:	4608
Mailing Country:	USA
Mailing Phone:	212-244-2800
Document ID:	NYH0490374
Manifest Status:	Not reported
Trans1 State ID:	62096PA
Trans2 State ID:	Not reported
Generator Ship Date:	09/07/2004
Trans1 Recv Date:	09/07/2004
Trans2 Recv Date:	Not reported

EVERGREENE PAINTING STUDIOS (Continued) **1000308227**

TSD Site Recv Date:	09/07/2004
Part A Recv Date:	Not reported
Part B Recv Date:	Not reported
Generator EPA ID:	NYD001869882
Trans1 EPA ID:	NYD082785429
Trans2 EPA ID:	Not reported
TSDF ID:	NYD082785
Waste Code:	F003 - UNKNOWN
Quantity:	00055
Units:	G - Gallons (liquids only)* (8.3 pounds)
Number of Containers:	002
Container Type:	DF - Fiberboard or plastic drums (glass)
Handling Method:	B Incineration, heat recovery, burning.
Specific Gravity:	01.00
Year:	04
Facility Type:	Generator
EPA ID:	NYD001869882
Facility Name:	EVERGREENE PAINTING STUDIOS INC
Facility Address:	450 W 31ST ST - 7TH FL
Facility City:	NEW YORK
Facility Zip 4:	4608
Country:	Not reported
County:	NEW YORK
Mailing Name:	EVERGREENE PAINTING STUDIOS INC
Mailing Contact:	CHRISTINA GRINNELL
Mailing Address:	450 W 31ST ST - 7TH FL
Mailing City:	NEW YORK
Mailing State:	NY
Mailing Zip:	10001
Mailing Zip4:	4608
Mailing Country:	USA
Mailing Phone:	212-244-2800
Document ID:	NYH0393192
Manifest Status:	Not reported
Trans1 State ID:	23138PA
Trans2 State ID:	Not reported
Generator Ship Date:	03/09/2004
Trans1 Recv Date:	03/09/2004
Trans2 Recv Date:	Not reported
TSD Site Recv Date:	03/09/2004
Part A Recv Date:	Not reported
Part B Recv Date:	Not reported
Generator EPA ID:	NYD001869882
Trans1 EPA ID:	NYD082785429
Trans2 EPA ID:	Not reported
TSDF ID:	NYD082785
Waste Code:	F003 - UNKNOWN
Quantity:	00090
Units:	G - Gallons (liquids only)* (8.3 pounds)
Number of Containers:	003
Container Type:	DF - Fiberboard or plastic drums (glass)
Handling Method:	B Incineration, heat recovery, burning.
Specific Gravity:	01.00
Year:	04
Facility Type:	Generator
EPA ID:	NYD001869882

EVERGREENE PAINTING STUDIOS (Continued) **1000308227**

Facility Name:	EVERGREENE PAINTING STUDIOS INC
Facility Address:	450 W 31ST ST - 7TH FL
Facility City:	NEW YORK
Facility Zip 4:	4608
Country:	Not reported
County:	NEW YORK
Mailing Name:	EVERGREENE PAINTING STUDIOS INC
Mailing Contact:	CHRISTINA GRINNELL
Mailing Address:	450 W 31ST ST - 7TH FL
Mailing City:	NEW YORK
Mailing State:	NY
Mailing Zip:	10001
Mailing Zip4:	4608
Mailing Country:	USA
Mailing Phone:	212-244-2800

Click this hyperlink while viewing on your computer to access
116 additional NY_MANIFEST: record(s) in the EDR Site Report.

---

21 ENE < 1/8 432 ft. **MANHOLE # 39774 WEST 33RD ST/9TH AVE MANHATTEN, NY** **NY Spills S105057158 NY Hist Spills N/A**

Relative: Higher

Actual: 40 ft.

NY Spills:

Site ID:	152935
Facility Addr2:	Not reported
Facility ID:	0101387
Spill Number:	0101387
Facility Type:	ER
SWIS:	3101
Region of Spill:	2
Investigator:	JHOCONNE
Referred To:	Not reported
Spill Date:	05/05/01
Reported to Dept:	05/05/01
CID:	281
Spill Cause:	Unknown
Water Affected:	Not reported
Spill Source:	Unknown
Spill Notifier:	Affected Persons
Cleanup Ceased:	/ /
Cleanup Meets Std:	False
Last Inspection:	/ /
Recommended Penalty:	Penalty Not Recommended
UST Trust:	False
Spill Class:	Known release with minimal potential for fire or hazard. DEC Response. Willing Responsible Party. Corrective action taken.
Spill Closed Dt:	09/09/04
Remediation Phase:	0
Date Entered In Computer:	05/05/01
Spill Record Last Update:	09/14/04
Spiller Name:	Not reported
Spiller Company:	UNKNOWN
Spiller Address:	Not reported
Spiller City,St,Zip:	ZZ -
Spiller Company:	001
Spiller Phone:	Not reported

MANHOLE # 39774 (Continued) **S105057158**

Contact Name:	JIMMY FOX
Contact Phone:	(212) 580-6763
DEC Region:	2
Program Number:	0101387
DER Facility ID:	129817
Site ID:	152935
Operable Unit ID:	838265
Operable Unit:	01
Material ID:	537087
Material Code:	0066A
Material Name:	UNKNOWN PETROLEUM
Case No.:	Not reported
Material FA:	Petroleum
Quantity:	10.00
Units:	Gallons
Recovered:	0.00
Resource Affected:	Soil
Oxygenate:	False
DEC Memo:	Start DECRemark - 0101387 Prior to Sept, 2004 data translation this spill Lead DEC Field was "O'CONNELL" e2mis no. 136866: unknown oil about 10 gallons and 30 gallons of water in the structure. There is no sewer connection on conduit plate 23-E-4. Two samples are being taken waiting and cleanup is pending. Update: As of 01:00 hrs on May 6, 0. UG supervisor J.Chin reports cleanup is complet. Clean Habors tanker took on 2,000 gal. of oil &water mixture. Also was power washed with flush truck and brushed twice with slixs. Unable to locate sample results. Structure had been cleaned as 50-499 PPM. END DECRemark - 0101387
Remarks:	Start CallerRemark - 0101387 ABOVE MATERIAL DISCOVERED AT ABOVE LOCATION. SAMPLE HAS BEEN TAKEN AND CLEANUP IS PENDING RESULTS. CON ED # 136866. END CallerRemark - 0101387

NY Hist Spills:

Region of Spill:	2
Spill Number:	0101387
Investigator:	O'CONNELL
Caller Name:	Not reported
Caller Agency:	Not reported
Caller Phone:	Not reported
Notifier Name:	Not reported
Notifier Agency:	Not reported
Notifier Phone:	Not reported
Spill Date/Time:	05/05/2001 10:45
Reported to Dept Date/Time:	05/05/01 12:09
SWIS:	62
Spiller Name:	UNKNOWN
Spiller Contact:	Not reported
Spiller Phone:	( ) -
Spiller Contact:	JIMMY FOX
Spiller Phone:	(212) 580-6763
Spiller Address:	Not reported
Spiller City,St,Zip:	-
Spill Cause:	Unknown
Reported to Dept:	On Land
Water Affected:	Not reported
Spill Source:	12
Spill Notifier:	Affected Persons
PBS Number:	Not reported

MANHOLE # 39774 (Continued) **S105057158**

Cleanup Ceased: / /
Cleanup Meets Std: False
Last Inspection: / /
Recommended Penalty: Penalty Not Recommended
Spiller Cleanup Dt: / /
Enforcement Date: / /
Invstgn Complete: / /
UST Involvement: False
Spill Class: Known release with minimal potential for fire or hazard. DEC Response. Willing Responsible Party. Corrective action taken.
Spill Closed Dt: / /
Corrective Action Plan Submitted: / /
Date Region Sent Summary to Central Office: / /
Date Spill Entered In Computer Data File: 05/05/01
Date Spill Entered In Computer Data File: Not reported
Update Date: 05/07/01
Is Updated: False
PBS Number: Not reported
Tank Number: Not reported
Tank Size: Not reported
Test Method: Not reported
Leak Rate Failed Tank: Not reported
Gross Leak Rate: Not reported
Material Class Type: Petroleum
Quantity Spilled: 10
Unkonwn Quantity Spilled: False
Units: Gallons
Quantity Recovered: 0
Unkonwn Quantity Recovered: False
Material: UNKNOWN PETROLEUM
Class Type: UNKNOWN PETROLEUM
Times Material Entry In File: 16414
CAS Number: Not reported
Last Date: 19940929
DEC Remarks: Not reported
Remark: ABOVE MATERIAL DISCOVERED AT ABOVE LOCATION. SAMPLE HAS BEEN TAKEN AND CLEANUP IS PENDING RESULTS. CON ED 136866.

D22
South
< 1/8
483 ft.

Relative: Higher

Actual: 32 ft.

POSTAL FACILITY **NY Spills** **S104881441**
349 9TH AVE **NY Hist Spills** **N/A**
MANHATTAN, NY

Site 1 of 9 in cluster D

NY Spills:
Site ID: 148585
Facility Addr2: Not reported
Facility ID: 0010966
Spill Number: 0010966
Facility Type: ER
SWIS: 3101
Region of Spill: 2
Investigator: KMFOLEY
Referred To: Not reported
Spill Date: 01/06/01
Reported to Dept: 01/06/01
CID: 397
Spill Cause: Unknown

POSTAL FACILITY (Continued) **S104881441**

Water Affected: Not reported
Spill Source: Commercial Vehicle
Spill Notifier: Fire Department
Cleanup Ceased: / /
Cleanup Meets Std: False
Last Inspection: / /
Recommended Penalty: Penalty Not Recommended
UST Trust: False
Spill Class: Known release with minimal potential for fire or hazard. DEC Response. Willing Responsible Party. Corrective action taken.
Spill Closed Dt: 01/10/01
Remediation Phase: 0
Date Entered In Computer: 01/06/01
Spill Record Last Update: 01/11/01
Spiller Name: Not reported
Spiller Company: POST OFFICE
Spiller Address: Not reported
Spiller City,St,Zip: ZZ
Spiller Company: 001
Spiller Phone: Not reported
Contact Name: CALLER
Contact Phone: Not reported
DEC Region: 2
Program Number: 0010966
DER Facility ID: 126436
Site ID: 148585
Operable Unit ID: 832355
Operable Unit: 01
Material ID: 544830
Material Code: 0008
Material Name: Diesel
Case No.: Not reported
Material FA: Petroleum
Quantity: 80.00
Units: Gallons
Recovered: 80.00
Resource Affected: Sewer
Oxygenate: False
DEC Memo: Start DECRemark - 0010966 Prior to Sept, 2004 data translation this spill Lead DEC Field was "FOLEY" 01-10-01 FIRE DEPARTMENT CLEANED THE PETROLEUM THAT DID NOT DRAIN INTO THE SEWER CLEANUP COMPLETED END DECRemark - 0010966
Remarks: Start CallerRemark - 0010966 25 gallons have gone into the sewers. the remainder has been cleaned up. END CallerRemark - 0010966

NY Hist Spills:
Region of Spill: 2
Spill Number: 0010966
Investigator: FOLEY
Caller Name: Not reported
Caller Agency: Not reported
Caller Phone: Not reported
Notifier Name: Not reported
Notifier Agency: Not reported
Notifier Phone: Not reported
Spill Date/Time: 01/06/2001 14:02
Reported to Dept Date/Time: 01/06/01 14:02
SWIS: 62

POSTAL FACILITY (Continued) **S104881441**

Spiller Name: POST OFFICE
Spiller Contact: Not reported
Spiller Phone: Not reported
Spiller Contact: CALLER
Spiller Phone: ( ) -
Spiller Address: Not reported
Spiller City,St,Zip: Not reported
Spill Cause: Unknown
Reported to Dept: In Sewer
Water Affected: Not reported
Spill Source: 07
Spill Notifier: Fire Department
PBS Number: Not reported
Cleanup Ceased: / /
Cleanup Meets Std: False
Last Inspection: / /
Recommended Penalty: Penalty Not Recommended
Spiller Cleanup Dt: / /
Enforcement Date: / /
Invstgn Complete: / /
UST Involvement: False
Spill Class: Known release with minimal potential for fire or hazard. DEC Response. Willing Responsible Party. Corrective action taken.
Spill Closed Dt: 01/10/01
Corrective Action Plan Submitted: / /
Date Region Sent Summary to Central Office: / /
Date Spill Entered In Computer Data File: 01/06/01
Date Spill Entered In Computer Data File: Not reported
Update Date: 01/11/01
Is Updated: False
PBS Number: Not reported
Tank Number: Not reported
Tank Size: Not reported
Test Method: Not reported
Leak Rate Failed Tank: Not reported
Gross Leak Rate: Not reported
Material Class Type: Petroleum
Quantity Spilled: 80
Unkonwn Quantity Spilled: False
Units: Gallons
Quantity Recovered: 80
Unkonwn Quantity Recovered: False
Material: DIESEL
Class Type: DIESEL
Times Material Entry In File: 10625
CAS Number: Not reported
Last Date: 19940728
DEC Remarks: 01-10-01 FIRE DEPARTMENT CLEANED THE PETROLEUM THAT DID NOT DRAIN INTO THE SEWER CLEANUP COMPLETED
Remark: 25 gallons have gone into the sewers. the remainder has been cleaned up.

D23 South < 1/8 483 ft. **GREAT BEAR** **RCRA-SQG** **1000158436**
9TH AVE & 30TH ST **FINDS** **NYD981874878**
NEW YORK, NY 10001 **NY MANIFEST**

Relative: Higher

Actual: 32 ft.

Site 2 of 9 in cluster D

RCRAInfo:
Owner: TSNY REALTY CORP
(212) 555-1212
EPA ID: NYD981874878
Contact: Not reported
Classification: Small Quantity Generator
TSDF Activities: Not reported
Violation Status: Violations exist

Regulation Violated: Not reported
Area of Violation: GENERATOR-ALL REQUIREMENTS (OVERSIGHT)
Date Violation Determined: 09/21/1989
Actual Date Achieved Compliance: 09/21/1989

There are 1 violation record(s) reported at this site:

Evaluation	Area of Violation	Date of Compliance
Non-Financial Record Review	GENERATOR-ALL REQUIREMENTS (OVERSIGHT)	19890921

FINDS:
Other Pertinent Environmental Activity Identified at Site

RCRAInfo is a national information system that supports the Resource Conservation and Recovery Act (RCRA) program through the tracking of events and activities related to facilities that generate, transport, and treat, store, or dispose of hazardous waste. RCRAInfo allows RCRA program staff to track the notification, permit, compliance, and corrective action activities required under RCRA.

NY MANIFEST:
Document ID: NYA8647964
Manifest Status: Completed copy
Trans1 State ID: NJDEPS869
Trans2 State ID: Not reported
Generator Ship Date: 880127
Trans1 Recv Date: 880127
Trans2 Recv Date: Not reported
TSD Site Recv Date: 880127
Part A Recv Date: 880205
Part B Recv Date: 880208
Generator EPA ID: NYD981874878
Trans1 EPA ID: ILD051060408
Trans2 EPA ID: Not reported
TSDF ID: NJD000768093
Waste Code: D001 - NON-LISTED IGNITABLE WASTES
Quantity: 00160
Units: P - Pounds
Number of Containers: 002
Container Type: DM - Metal drums, barrels

GREAT BEAR (Continued) **1000158436**

Handling Method:	R Material recovery of more than 75 percent of the total material.
Specific Gravity:	100
Waste Code:	Not reported
Quantity:	00045
Units:	P - Pounds
Number of Containers:	001
Container Type:	DM - Metal drums, barrels
Handling Method:	R Material recovery of more than 75 percent of the total material.
Specific Gravity:	100
Year:	88
Facility Type:	Generator
EPA ID:	NYD981874878
Facility Name:	GREAT BEAR
Facility Address:	352 9TH AVENUE
Facility City:	NEW YORK
Facility Zip 4:	Not reported
Country:	Not reported
County:	RICHMOND
Mailing Name:	GREAT BEAR
Mailing Contact:	Not reported
Mailing Address:	352 9TH AVENUE
Mailing City:	NEW YORK
Mailing State:	NY
Mailing Zip:	10001
Mailing Zip4:	Not reported
Mailing Country:	USA
Mailing Phone:	212-563-4682

Document ID:	NJA0439117
Manifest Status:	Completed after the designated time period for a TSDF to get a copy to the DEC
Trans1 State ID:	NJDEPS869
Trans2 State ID:	Not reported
Generator Ship Date:	880811
Trans1 Recv Date:	880811
Trans2 Recv Date:	Not reported
TSD Site Recv Date:	880811
Part A Recv Date:	881003
Part B Recv Date:	880831
Generator EPA ID:	NYD981874878
Trans1 EPA ID:	ILD051060408
Trans2 EPA ID:	Not reported
TSDF ID:	NJD000768093
Waste Code:	D001 - NON-LISTED IGNITABLE WASTES
Quantity:	00320
Units:	P - Pounds
Number of Containers:	004
Container Type:	DM - Metal drums, barrels
Handling Method:	T Chemical, physical, or biological treatment.
Specific Gravity:	100
Waste Code:	Not reported
Quantity:	00045
Units:	P - Pounds
Number of Containers:	001
Container Type:	DM - Metal drums, barrels
Handling Method:	R Material recovery of more than 75 percent of the total material.
Specific Gravity:	100
Year:	88

GREAT BEAR (Continued) **1000158436**

Facility Type:	Generator
EPA ID:	NYD981874878
Facility Name:	GREAT BEAR
Facility Address:	352 9TH AVENUE
Facility City:	NEW YORK
Facility Zip 4:	Not reported
Country:	Not reported
County:	RICHMOND
Mailing Name:	GREAT BEAR
Mailing Contact:	Not reported
Mailing Address:	352 9TH AVENUE
Mailing City:	NEW YORK
Mailing State:	NY
Mailing Zip:	10001
Mailing Zip4:	Not reported
Mailing Country:	USA
Mailing Phone:	212-563-4682

Document ID:	NYA8697385
Manifest Status:	Completed copy
Trans1 State ID:	NJDEPS869
Trans2 State ID:	Not reported
Generator Ship Date:	880225
Trans1 Recv Date:	880225
Trans2 Recv Date:	Not reported
TSD Site Recv Date:	880225
Part A Recv Date:	880229
Part B Recv Date:	880301
Generator EPA ID:	NYD981874878
Trans1 EPA ID:	ILD051060408
Trans2 EPA ID:	Not reported
TSDF ID:	NJD000768093
Waste Code:	D001 - NON-LISTED IGNITABLE WASTES
Quantity:	00160
Units:	P - Pounds
Number of Containers:	002
Container Type:	DM - Metal drums, barrels
Handling Method:	R Material recovery of more than 75 percent of the total material.
Specific Gravity:	100
Waste Code:	Not reported
Quantity:	00045
Units:	P - Pounds
Number of Containers:	001
Container Type:	DM - Metal drums, barrels
Handling Method:	T Chemical, physical, or biological treatment.
Specific Gravity:	100
Year:	88
Facility Type:	Generator
EPA ID:	NYD981874878
Facility Name:	GREAT BEAR
Facility Address:	352 9TH AVENUE
Facility City:	NEW YORK
Facility Zip 4:	Not reported
Country:	Not reported
County:	RICHMOND
Mailing Name:	GREAT BEAR
Mailing Contact:	Not reported

GREAT BEAR (Continued) **1000158436**

Mailing Address:	352 9TH AVENUE
Mailing City:	NEW YORK
Mailing State:	NY
Mailing Zip:	10001
Mailing Zip4:	Not reported
Mailing Country:	USA
Mailing Phone:	212-563-4682
Document ID:	NJA0431936
Manifest Status:	Completed after the designated time period for a TSDF to get a copy to the DEC
Trans1 State ID:	NJDEPS869
Trans2 State ID:	Not reported
Generator Ship Date:	880614
Trans1 Recv Date:	880614
Trans2 Recv Date:	Not reported
TSD Site Recv Date:	880614
Part A Recv Date:	880803
Part B Recv Date:	880622
Generator EPA ID:	NYD981874878
Trans1 EPA ID:	ILD051060408
Trans2 EPA ID:	Not reported
TSDF ID:	NJD000768093
Waste Code:	D001 - NON-LISTED IGNITABLE WASTES
Quantity:	00090
Units:	P - Pounds
Number of Containers:	002
Container Type:	DM - Metal drums, barrels
Handling Method:	R Material recovery of more than 75 percent of the total material.
Specific Gravity:	100
Waste Code:	Not reported
Quantity:	00045
Units:	P - Pounds
Number of Containers:	001
Container Type:	DM - Metal drums, barrels
Handling Method:	R Material recovery of more than 75 percent of the total material.
Specific Gravity:	100
Year:	88
Facility Type:	Generator
EPA ID:	NYD981874878
Facility Name:	GREAT BEAR
Facility Address:	352 9TH AVENUE
Facility City:	NEW YORK
Facility Zip 4:	Not reported
Country:	Not reported
County:	RICHMOND
Mailing Name:	GREAT BEAR
Mailing Contact:	Not reported
Mailing Address:	352 9TH AVENUE
Mailing City:	NEW YORK
Mailing State:	NY
Mailing Zip:	10001
Mailing Zip4:	Not reported
Mailing Country:	USA
Mailing Phone:	212-563-4682
Document ID:	NJA0443331
Manifest Status:	Completed after the designated time period for a TSDF to get a copy to the DEC

GREAT BEAR (Continued) **1000158436**

Trans1 State ID:	NJDEPS869
Trans2 State ID:	Not reported
Generator Ship Date:	880414
Trans1 Recv Date:	880414
Trans2 Recv Date:	Not reported
TSD Site Recv Date:	880414
Part A Recv Date:	880531
Part B Recv Date:	880426
Generator EPA ID:	NYD981874878
Trans1 EPA ID:	ILD051060408
Trans2 EPA ID:	Not reported
TSDF ID:	NJD000768093
Waste Code:	D001 - NON-LISTED IGNITABLE WASTES
Quantity:	00160
Units:	P - Pounds
Number of Containers:	002
Container Type:	DM - Metal drums, barrels
Handling Method:	R Material recovery of more than 75 percent of the total material.
Specific Gravity:	100
Waste Code:	Not reported
Quantity:	00045
Units:	P - Pounds
Number of Containers:	001
Container Type:	DM - Metal drums, barrels
Handling Method:	R Material recovery of more than 75 percent of the total material.
Specific Gravity:	100
Year:	88
Facility Type:	Generator
EPA ID:	NYD981874878
Facility Name:	GREAT BEAR
Facility Address:	352 9TH AVENUE
Facility City:	NEW YORK
Facility Zip 4:	Not reported
Country:	Not reported
County:	RICHMOND
Mailing Name:	GREAT BEAR
Mailing Contact:	Not reported
Mailing Address:	352 9TH AVENUE
Mailing City:	NEW YORK
Mailing State:	NY
Mailing Zip:	10001
Mailing Zip4:	Not reported
Mailing Country:	USA
Mailing Phone:	212-563-4682
Document ID:	NJA0442964
Manifest Status:	Completed after the designated time period for a TSDF to get a copy to the DEC
Trans1 State ID:	NJDEPS869
Trans2 State ID:	Not reported
Generator Ship Date:	880509
Trans1 Recv Date:	880509
Trans2 Recv Date:	Not reported
TSD Site Recv Date:	880509
Part A Recv Date:	880630
Part B Recv Date:	880526
Generator EPA ID:	NYD981874878
Trans1 EPA ID:	ILD051060408

GREAT BEAR (Continued) **1000158436**

Trans2 EPA ID:	Not reported
TSDF ID:	NJD000768093
Waste Code:	D001 - NON-LISTED IGNITABLE WASTES
Quantity:	00160
Units:	P - Pounds
Number of Containers:	002
Container Type:	DM - Metal drums, barrels
Handling Method:	R Material recovery of more than 75 percent of the total material.
Specific Gravity:	100
Waste Code:	Not reported
Quantity:	00045
Units:	P - Pounds
Number of Containers:	001
Container Type:	DM - Metal drums, barrels
Handling Method:	R Material recovery of more than 75 percent of the total material.
Specific Gravity:	100
Year:	88
Facility Type:	Generator
EPA ID:	NYD981874878
Facility Name:	GREAT BEAR
Facility Address:	352 9TH AVENUE
Facility City:	NEW YORK
Facility Zip 4:	Not reported
Country:	Not reported
County:	RICHMOND
Mailing Name:	GREAT BEAR
Mailing Contact:	Not reported
Mailing Address:	352 9TH AVENUE
Mailing City:	NEW YORK
Mailing State:	NY
Mailing Zip:	10001
Mailing Zip4:	Not reported
Mailing Country:	USA
Mailing Phone:	212-563-4682
Document ID:	NYA8746571
Manifest Status:	Completed copy
Trans1 State ID:	Not reported
Trans2 State ID:	Not reported
Generator Ship Date:	880325
Trans1 Recv Date:	880325
Trans2 Recv Date:	Not reported
TSD Site Recv Date:	880325
Part A Recv Date:	880411
Part B Recv Date:	880411
Generator EPA ID:	NYD981874878
Trans1 EPA ID:	ILD051060408
Trans2 EPA ID:	Not reported
TSDF ID:	NJD000768093
Waste Code:	D001 - NON-LISTED IGNITABLE WASTES
Quantity:	00160
Units:	P - Pounds
Number of Containers:	002
Container Type:	DM - Metal drums, barrels
Handling Method:	R Material recovery of more than 75 percent of the total material.
Specific Gravity:	100
Waste Code:	Not reported

GREAT BEAR (Continued) **1000158436**

Quantity:	00045
Units:	P - Pounds
Number of Containers:	001
Container Type:	DM - Metal drums, barrels
Handling Method:	R Material recovery of more than 75 percent of the total material.
Specific Gravity:	100
Year:	88
Facility Type:	Generator
EPA ID:	NYD981874878
Facility Name:	GREAT BEAR
Facility Address:	352 9TH AVENUE
Facility City:	NEW YORK
Facility Zip 4:	Not reported
Country:	Not reported
County:	RICHMOND
Mailing Name:	GREAT BEAR
Mailing Contact:	Not reported
Mailing Address:	352 9TH AVENUE
Mailing City:	NEW YORK
Mailing State:	NY
Mailing Zip:	10001
Mailing Zip4:	Not reported
Mailing Country:	USA
Mailing Phone:	212-563-4682
Document ID:	NJA0433503
Manifest Status:	Completed after the designated time period for a TSDF to get a copy to the DEC
Trans1 State ID:	NJDEPS869
Trans2 State ID:	Not reported
Generator Ship Date:	880714
Trans1 Recv Date:	880714
Trans2 Recv Date:	Not reported
TSD Site Recv Date:	880714
Part A Recv Date:	880906
Part B Recv Date:	880809
Generator EPA ID:	NYD981874878
Trans1 EPA ID:	ILD051060408
Trans2 EPA ID:	Not reported
TSDF ID:	NJD000768093
Waste Code:	D001 - NON-LISTED IGNITABLE WASTES
Quantity:	00320
Units:	P - Pounds
Number of Containers:	004
Container Type:	DM - Metal drums, barrels
Handling Method:	R Material recovery of more than 75 percent of the total material.
Specific Gravity:	100
Waste Code:	Not reported
Quantity:	00045
Units:	P - Pounds
Number of Containers:	001
Container Type:	DM - Metal drums, barrels
Handling Method:	R Material recovery of more than 75 percent of the total material.
Specific Gravity:	100
Year:	88
Facility Type:	Generator
EPA ID:	NYD981874878
Facility Name:	GREAT BEAR

GREAT BEAR (Continued) **1000158436**

Facility Address: 352 9TH AVENUE
Facility City: NEW YORK
Facility Zip 4: Not reported
Country: Not reported
County: RICHMOND
Mailing Name: GREAT BEAR
Mailing Contact: Not reported
Mailing Address: 352 9TH AVENUE
Mailing City: NEW YORK
Mailing State: NY
Mailing Zip: 10001
Mailing Zip4: Not reported
Mailing Country: USA
Mailing Phone: 212-563-4682

Document ID: NJA0513160
Manifest Status: Completed after the designated time period for a TSDF to get a copy to the DEC
Trans1 State ID: NJDEPS869
Trans2 State ID: Not reported
Generator Ship Date: 881006
Trans1 Recv Date: 881006
Trans2 Recv Date: Not reported
TSD Site Recv Date: 881006
Part A Recv Date: 881125
Part B Recv Date: 881025
Generator EPA ID: NYD981874878
Trans1 EPA ID: ILD051060408
Trans2 EPA ID: Not reported
TSDF ID: NJD000768093
Waste Code: D001 - NON-LISTED IGNITABLE WASTES
Quantity: 00320
Units: P - Pounds
Number of Containers: 004
Container Type: DM - Metal drums, barrels
Handling Method: R Material recovery of more than 75 percent of the total material.
Specific Gravity: 100
Waste Code: Not reported
Quantity: 00045
Units: P - Pounds
Number of Containers: 001
Container Type: DM - Metal drums, barrels
Handling Method: R Material recovery of more than 75 percent of the total material.
Specific Gravity: 100
Year: 88
Facility Type: Generator
EPA ID: NYD981874878
Facility Name: GREAT BEAR
Facility Address: 352 9TH AVENUE
Facility City: NEW YORK
Facility Zip 4: Not reported
Country: Not reported
County: RICHMOND
Mailing Name: GREAT BEAR
Mailing Contact: Not reported
Mailing Address: 352 9TH AVENUE
Mailing City: NEW YORK
Mailing State: NY

GREAT BEAR (Continued) **1000158436**

Mailing Zip: 10001
Mailing Zip4: Not reported
Mailing Country: USA
Mailing Phone: 212-563-4682

Document ID: NJA0511782
Manifest Status: Completed after the designated time period for a TSDF to get a copy to the DEC
Trans1 State ID: NJDEPS869
Trans2 State ID: Not reported
Generator Ship Date: 881122
Trans1 Recv Date: 881122
Trans2 Recv Date: Not reported
TSD Site Recv Date: 881122
Part A Recv Date: 890112
Part B Recv Date: 881213
Generator EPA ID: NYD981874878
Trans1 EPA ID: ILD051060408
Trans2 EPA ID: Not reported
TSDF ID: NJD000768093
Waste Code: D001 - NON-LISTED IGNITABLE WASTES
Quantity: 00320
Units: P - Pounds
Number of Containers: 004
Container Type: DM - Metal drums, barrels
Handling Method: R Material recovery of more than 75 percent of the total material.
Specific Gravity: 100
Waste Code: Not reported
Quantity: 00045
Units: P - Pounds
Number of Containers: 001
Container Type: DM - Metal drums, barrels
Handling Method: R Material recovery of more than 75 percent of the total material.
Specific Gravity: 100
Year: 88
Facility Type: Generator
EPA ID: NYD981874878
Facility Name: GREAT BEAR
Facility Address: 352 9TH AVENUE
Facility City: NEW YORK
Facility Zip 4: Not reported
Country: Not reported
County: RICHMOND
Mailing Name: GREAT BEAR
Mailing Contact: Not reported
Mailing Address: 352 9TH AVENUE
Mailing City: NEW YORK
Mailing State: NY
Mailing Zip: 10001
Mailing Zip4: Not reported
Mailing Country: USA
Mailing Phone: 212-563-4682

Document ID: NJA0499001
Manifest Status: Completed after the designated time period for a TSDF to get a copy to the DEC
Trans1 State ID: NJDEPS869
Trans2 State ID: Not reported
Generator Ship Date: 880830

GREAT BEAR (Continued) **1000158436**

Trans1 Recv Date:	880830
Trans2 Recv Date:	Not reported
TSD Site Recv Date:	880830
Part A Recv Date:	881017
Part B Recv Date:	880914
Generator EPA ID:	NYD981874878
Trans1 EPA ID:	ILD051060408
Trans2 EPA ID:	Not reported
TSDF ID:	NJD000768093
Waste Code:	D001 - NON-LISTED IGNITABLE WASTES
Quantity:	00320
Units:	P - Pounds
Number of Containers:	004
Container Type:	DM - Metal drums, barrels
Handling Method:	T Chemical, physical, or biological treatment.
Specific Gravity:	100
Waste Code:	Not reported
Quantity:	00045
Units:	P - Pounds
Number of Containers:	001
Container Type:	DM - Metal drums, barrels
Handling Method:	R Material recovery of more than 75 percent of the total material.
Specific Gravity:	100
Year:	88
Facility Type:	Generator
EPA ID:	NYD981874878
Facility Name:	GREAT BEAR
Facility Address:	352 9TH AVENUE
Facility City:	NEW YORK
Facility Zip 4:	Not reported
Country:	Not reported
County:	RICHMOND
Mailing Name:	GREAT BEAR
Mailing Contact:	Not reported
Mailing Address:	352 9TH AVENUE
Mailing City:	NEW YORK
Mailing State:	NY
Mailing Zip:	10001
Mailing Zip4:	Not reported
Mailing Country:	USA
Mailing Phone:	212-563-4682
Document ID:	NJA0505397
Manifest Status:	Completed after the designated time period for a TSDF to get a copy to the DEC
Trans1 State ID:	NJDEPS869
Trans2 State ID:	Not reported
Generator Ship Date:	890224
Trans1 Recv Date:	890224
Trans2 Recv Date:	Not reported
TSD Site Recv Date:	890224
Part A Recv Date:	890504
Part B Recv Date:	890314
Generator EPA ID:	NYD981874878
Trans1 EPA ID:	ILD051060408
Trans2 EPA ID:	Not reported
TSDF ID:	NJD000768093
Waste Code:	D001 - NON-LISTED IGNITABLE WASTES

GREAT BEAR (Continued) **1000158436**

Quantity:	00160
Units:	P - Pounds
Number of Containers:	002
Container Type:	DM - Metal drums, barrels
Handling Method:	R Material recovery of more than 75 percent of the total material.
Specific Gravity:	100
Waste Code:	Not reported
Quantity:	00045
Units:	P - Pounds
Number of Containers:	001
Container Type:	DM - Metal drums, barrels
Handling Method:	R Material recovery of more than 75 percent of the total material.
Specific Gravity:	100
Year:	89
Facility Type:	Generator
EPA ID:	NYD981874878
Facility Name:	GREAT BEAR
Facility Address:	352 9TH AVENUE
Facility City:	NEW YORK
Facility Zip 4:	Not reported
Country:	Not reported
County:	RICHMOND
Mailing Name:	GREAT BEAR
Mailing Contact:	Not reported
Mailing Address:	352 9TH AVENUE
Mailing City:	NEW YORK
Mailing State:	NY
Mailing Zip:	10001
Mailing Zip4:	Not reported
Mailing Country:	USA
Mailing Phone:	212-563-4682
Document ID:	NJA0621179
Manifest Status:	Completed after the designated time period for a TSDF to get a copy to the DEC
Trans1 State ID:	NJDEPS869
Trans2 State ID:	Not reported
Generator Ship Date:	890315
Trans1 Recv Date:	890315
Trans2 Recv Date:	Not reported
TSD Site Recv Date:	890315
Part A Recv Date:	890503
Part B Recv Date:	890324
Generator EPA ID:	NYD981874878
Trans1 EPA ID:	ILD051060408
Trans2 EPA ID:	Not reported
TSDF ID:	NJD000768093
Waste Code:	D001 - NON-LISTED IGNITABLE WASTES
Quantity:	00160
Units:	P - Pounds
Number of Containers:	002
Container Type:	DM - Metal drums, barrels
Handling Method:	T Chemical, physical, or biological treatment.
Specific Gravity:	100
Year:	89
Facility Type:	Generator
EPA ID:	NYD981874878
Facility Name:	GREAT BEAR

GREAT BEAR (Continued) **1000158436**

Facility Address:	352 9TH AVENUE
Facility City:	NEW YORK
Facility Zip 4:	Not reported
Country:	Not reported
County:	RICHMOND
Mailing Name:	GREAT BEAR
Mailing Contact:	Not reported
Mailing Address:	352 9TH AVENUE
Mailing City:	NEW YORK
Mailing State:	NY
Mailing Zip:	10001
Mailing Zip4:	Not reported
Mailing Country:	USA
Mailing Phone:	212-563-4682
Document ID:	NJA0613826
Manifest Status:	Completed after the designated time period for a TSDF to get a copy to the DEC
Trans1 State ID:	NJDEPS869
Trans2 State ID:	Not reported
Generator Ship Date:	890411
Trans1 Recv Date:	890411
Trans2 Recv Date:	Not reported
TSD Site Recv Date:	890411
Part A Recv Date:	890526
Part B Recv Date:	890504
Generator EPA ID:	NYD981874878
Trans1 EPA ID:	ILD051060408
Trans2 EPA ID:	Not reported
TSDF ID:	NJD000768093
Waste Code:	D001 - NON-LISTED IGNITABLE WASTES
Quantity:	00172
Units:	P - Pounds
Number of Containers:	002
Container Type:	DM - Metal drums, barrels
Handling Method:	R Material recovery of more than 75 percent of the total material.
Specific Gravity:	100
Waste Code:	Not reported
Quantity:	00045
Units:	P - Pounds
Number of Containers:	001
Container Type:	DM - Metal drums, barrels
Handling Method:	R Material recovery of more than 75 percent of the total material.
Specific Gravity:	100
Year:	89
Facility Type:	Generator
EPA ID:	NYD981874878
Facility Name:	GREAT BEAR
Facility Address:	352 9TH AVENUE
Facility City:	NEW YORK
Facility Zip 4:	Not reported
Country:	Not reported
County:	RICHMOND
Mailing Name:	GREAT BEAR
Mailing Contact:	Not reported
Mailing Address:	352 9TH AVENUE
Mailing City:	NEW YORK
Mailing State:	NY

GREAT BEAR (Continued) **1000158436**

Mailing Zip:	10001
Mailing Zip4:	Not reported
Mailing Country:	USA
Mailing Phone:	212-563-4682
Document ID:	NJA0637560
Manifest Status:	Completed copy
Trans1 State ID:	NJDEPS869
Trans2 State ID:	Not reported
Generator Ship Date:	890512
Trans1 Recv Date:	890512
Trans2 Recv Date:	Not reported
TSD Site Recv Date:	890519
Part A Recv Date:	890525
Part B Recv Date:	890525
Generator EPA ID:	NYD981874878
Trans1 EPA ID:	ILD051060408
Trans2 EPA ID:	Not reported
TSDF ID:	NJD000768093
Waste Code:	D001 - NON-LISTED IGNITABLE WASTES
Quantity:	00344
Units:	P - Pounds
Number of Containers:	004
Container Type:	DM - Metal drums, barrels
Handling Method:	R Material recovery of more than 75 percent of the total material.
Specific Gravity:	100
Waste Code:	Not reported
Quantity:	00045
Units:	P - Pounds
Number of Containers:	001
Container Type:	DM - Metal drums, barrels
Handling Method:	R Material recovery of more than 75 percent of the total material.
Specific Gravity:	100
Year:	89
Facility Type:	Generator
EPA ID:	NYD981874878
Facility Name:	GREAT BEAR
Facility Address:	352 9TH AVENUE
Facility City:	NEW YORK
Facility Zip 4:	Not reported
Country:	Not reported
County:	RICHMOND
Mailing Name:	GREAT BEAR
Mailing Contact:	Not reported
Mailing Address:	352 9TH AVENUE
Mailing City:	NEW YORK
Mailing State:	NY
Mailing Zip:	10001
Mailing Zip4:	Not reported
Mailing Country:	USA
Mailing Phone:	212-563-4682
Document ID:	NJA9624393
Manifest Status:	Completed copy
Trans1 State ID:	NJDEPS869
Trans2 State ID:	Not reported
Generator Ship Date:	890710

GREAT BEAR (Continued) **1000158436**

Trans1 Recv Date:	890710
Trans2 Recv Date:	Not reported
TSD Site Recv Date:	890710
Part A Recv Date:	890801
Part B Recv Date:	890719
Generator EPA ID:	NYD981874878
Trans1 EPA ID:	ILD051060408
Trans2 EPA ID:	Not reported
TSDF ID:	NJD000768093
Waste Code:	D001 - NON-LISTED IGNITABLE WASTES
Quantity:	00344
Units:	P - Pounds
Number of Containers:	004
Container Type:	DM - Metal drums, barrels
Handling Method:	R Material recovery of more than 75 percent of the total material.
Specific Gravity:	100
Waste Code:	Not reported
Quantity:	00045
Units:	P - Pounds
Number of Containers:	001
Container Type:	DM - Metal drums, barrels
Handling Method:	R Material recovery of more than 75 percent of the total material.
Specific Gravity:	100
Year:	89
Facility Type:	Generator
EPA ID:	NYD981874878
Facility Name:	GREAT BEAR
Facility Address:	352 9TH AVENUE
Facility City:	NEW YORK
Facility Zip 4:	Not reported
Country:	Not reported
County:	RICHMOND
Mailing Name:	GREAT BEAR
Mailing Contact:	Not reported
Mailing Address:	352 9TH AVENUE
Mailing City:	NEW YORK
Mailing State:	NY
Mailing Zip:	10001
Mailing Zip4:	Not reported
Mailing Country:	USA
Mailing Phone:	212-563-4682
Document ID:	NJA0301429
Manifest Status:	Completed copy
Trans1 State ID:	23799NJDE
Trans2 State ID:	Not reported
Generator Ship Date:	870515
Trans1 Recv Date:	870515
Trans2 Recv Date:	Not reported
TSD Site Recv Date:	870515
Part A Recv Date:	870528
Part B Recv Date:	870527
Generator EPA ID:	NYD981874878
Trans1 EPA ID:	ILD000805911
Trans2 EPA ID:	Not reported
TSDF ID:	NJD000768093
Waste Code:	D001 - NON-LISTED IGNITABLE WASTES

GREAT BEAR (Continued) **1000158436**

Quantity:	00330
Units:	P - Pounds
Number of Containers:	005
Container Type:	DM - Metal drums, barrels
Handling Method:	T Chemical, physical, or biological treatment.
Specific Gravity:	100
Year:	87
Facility Type:	Generator
EPA ID:	NYD981874878
Facility Name:	GREAT BEAR
Facility Address:	352 9TH AVENUE
Facility City:	NEW YORK
Facility Zip 4:	Not reported
Country:	Not reported
County:	RICHMOND
Mailing Name:	GREAT BEAR
Mailing Contact:	Not reported
Mailing Address:	352 9TH AVENUE
Mailing City:	NEW YORK
Mailing State:	NY
Mailing Zip:	10001
Mailing Zip4:	Not reported
Mailing Country:	USA
Mailing Phone:	212-563-4682
Document ID:	NJA0245088
Manifest Status:	Completed after the designated time period for a TSDF to get a copy to the DEC
Trans1 State ID:	NJDEPS-86
Trans2 State ID:	Not reported
Generator Ship Date:	870416
Trans1 Recv Date:	870416
Trans2 Recv Date:	Not reported
TSD Site Recv Date:	870416
Part A Recv Date:	870520
Part B Recv Date:	870429
Generator EPA ID:	NYD981874878
Trans1 EPA ID:	ILD000805911
Trans2 EPA ID:	Not reported
TSDF ID:	NJD000768093
Waste Code:	D001 - NON-LISTED IGNITABLE WASTES
Quantity:	00285
Units:	P - Pounds
Number of Containers:	004
Container Type:	DM - Metal drums, barrels
Handling Method:	T Chemical, physical, or biological treatment.
Specific Gravity:	100
Waste Code:	Not reported
Quantity:	00045
Units:	P - Pounds
Number of Containers:	001
Container Type:	DM - Metal drums, barrels
Handling Method:	R Material recovery of more than 75 percent of the total material.
Specific Gravity:	100
Year:	87
Facility Type:	Generator
EPA ID:	NYD981874878
Facility Name:	GREAT BEAR

GREAT BEAR (Continued) **1000158436**

Facility Address:	352 9TH AVENUE
Facility City:	NEW YORK
Facility Zip 4:	Not reported
Country:	Not reported
County:	RICHMOND
Mailing Name:	GREAT BEAR
Mailing Contact:	Not reported
Mailing Address:	352 9TH AVENUE
Mailing City:	NEW YORK
Mailing State:	NY
Mailing Zip:	10001
Mailing Zip4:	Not reported
Mailing Country:	USA
Mailing Phone:	212-563-4682
Document ID:	NYA8602233
Manifest Status:	Completed copy
Trans1 State ID:	NJDEPS869
Trans2 State ID:	Not reported
Generator Ship Date:	871221
Trans1 Recv Date:	871221
Trans2 Recv Date:	Not reported
TSD Site Recv Date:	871221
Part A Recv Date:	880114
Part B Recv Date:	880108
Generator EPA ID:	NYD981874878
Trans1 EPA ID:	ILD051060408
Trans2 EPA ID:	Not reported
TSDF ID:	NJD000768093
Waste Code:	D001 - NON-LISTED IGNITABLE WASTES
Quantity:	00160
Units:	P - Pounds
Number of Containers:	002
Container Type:	DM - Metal drums, barrels
Handling Method:	R Material recovery of more than 75 percent of the total material.
Specific Gravity:	100
Waste Code:	Not reported
Quantity:	00045
Units:	P - Pounds
Number of Containers:	001
Container Type:	DM - Metal drums, barrels
Handling Method:	T Chemical, physical, or biological treatment.
Specific Gravity:	100
Year:	87
Facility Type:	Generator
EPA ID:	NYD981874878
Facility Name:	GREAT BEAR
Facility Address:	352 9TH AVENUE
Facility City:	NEW YORK
Facility Zip 4:	Not reported
Country:	Not reported
County:	RICHMOND
Mailing Name:	GREAT BEAR
Mailing Contact:	Not reported
Mailing Address:	352 9TH AVENUE
Mailing City:	NEW YORK
Mailing State:	NY

GREAT BEAR (Continued) **1000158436**

Mailing Zip:	10001
Mailing Zip4:	Not reported
Mailing Country:	USA
Mailing Phone:	212-563-4682
Document ID:	MNA5051229
Manifest Status:	Completed copy
Trans1 State ID:	NJDEPS869
Trans2 State ID:	Not reported
Generator Ship Date:	870330
Trans1 Recv Date:	870330
Trans2 Recv Date:	Not reported
TSD Site Recv Date:	870330
Part A Recv Date:	870409
Part B Recv Date:	870410
Generator EPA ID:	NYD981874878
Trans1 EPA ID:	NJD000768093
Trans2 EPA ID:	Not reported
TSDF ID:	NJD000768093
Waste Code:	D001 - NON-LISTED IGNITABLE WASTES
Quantity:	00295
Units:	P - Pounds
Number of Containers:	004
Container Type:	DM - Metal drums, barrels
Handling Method:	R Material recovery of more than 75 percent of the total material.
Specific Gravity:	100
Waste Code:	Not reported
Quantity:	00045
Units:	P - Pounds
Number of Containers:	001
Container Type:	DM - Metal drums, barrels
Handling Method:	R Material recovery of more than 75 percent of the total material.
Specific Gravity:	100
Year:	87
Facility Type:	Generator
EPA ID:	NYD981874878
Facility Name:	GREAT BEAR
Facility Address:	352 9TH AVENUE
Facility City:	NEW YORK
Facility Zip 4:	Not reported
Country:	Not reported
County:	RICHMOND
Mailing Name:	GREAT BEAR
Mailing Contact:	Not reported
Mailing Address:	352 9TH AVENUE
Mailing City:	NEW YORK
Mailing State:	NY
Mailing Zip:	10001
Mailing Zip4:	Not reported
Mailing Country:	USA
Mailing Phone:	212-563-4682

Click this hyperlink while viewing on your computer to access
6 additional NY_MANIFEST: record(s) in the EDR Site Report.

D24
South
< 1/8
483 ft.

Relative: Higher

Actual: 32 ft.

30TH / 9TH STS
MANHATTEN, NY

NY Spills **S104647155**
NY Hist Spills **N/A**

Site 3 of 9 in cluster D

NY Spills:

Site ID:	224015
Facility Addr2:	Not reported
Facility ID:	9803935
Spill Number:	9803935
Facility Type:	ER
SWIS:	2401
Region of Spill:	2
Investigator:	MCTIBBE
Referred To:	Not reported
Spill Date:	06/27/98
Reported to Dept:	06/27/98
CID:	207
Spill Cause:	Unknown
Water Affected:	Not reported
Spill Source:	Commercial/Industrial
Spill Notifier:	Other
Cleanup Ceased:	/ /
Cleanup Meets Std:	False
Last Inspection:	/ /
Recommended Penalty:	Penalty Not Recommended
UST Trust:	False
Spill Class:	Known release with minimal potential for fire or hazard. DEC Response. Willing Responsible Party. Corrective action taken.
Spill Closed Dt:	02/04/03
Remediation Phase:	0
Date Entered In Computer:	06/27/98
Spill Record Last Update:	02/04/03
Spiller Name:	Not reported
Spiller Company:	Not reported
Spiller Address:	Not reported
Spiller City,St,Zip:	***Update***, ZZ
Spiller Company:	001
Spiller Phone:	Not reported
Contact Name:	TED TAYLOR
Contact Phone:	(212) 643-2328
DEC Region:	2
Program Number:	9803935
DER Facility ID:	185162
Site ID:	224015
Operable Unit ID:	1061652
Operable Unit:	01
Material ID:	322254
Material Code:	0063A
Material Name:	UNKNOWN HAZARDOUS MATERIAL
Case No.:	Not reported
Material FA:	Hazardous Material
Quantity:	0.00
Units:	Gallons
Recovered:	0.00
Resource Affected:	Air
Oxygenate:	False
DEC Memo:	Start DECRemark - 9803935 Prior to Sept, 2004 data translation this spill Lead

(Continued) **S104647155**

Remarks:	DEC Field was "TIBBE" UNFOUNDED. END DECRemark - 9803935 Start CallerRemark - 9803935 location above is an unknown auto repair shop and complainant stated there was a release of harmful vapors of some sort there END CallerRemark - 9803935

NY Hist Spills:

Region of Spill:	2
Spill Number:	9803935
Investigator:	TIBBE
Caller Name:	Not reported
Caller Agency:	Not reported
Caller Phone:	Not reported
Notifier Name:	Not reported
Notifier Agency:	Not reported
Notifier Phone:	Not reported
Spill Date/Time:	06/27/1998 18:00
Reported to Dept Date/Time:	06/27/98 20:06
SWIS:	61
Spiller Name:	Not reported
Spiller Contact:	Not reported
Spiller Phone:	Not reported
Spiller Contact:	TED TAYLOR
Spiller Phone:	(212) 643-2328
Spiller Address:	Not reported
Spiller City,St,Zip:	Not reported
Spill Cause:	Unknown
Reported to Dept:	Air
Water Affected:	Not reported
Spill Source:	01
Spill Notifier:	Other
PBS Number:	Not reported
Cleanup Ceased:	/ /
Cleanup Meets Std:	False
Last Inspection:	/ /
Recommended Penalty:	Penalty Not Recommended
Spiller Cleanup Dt:	/ /
Enforcement Date:	/ /
Invstgn Complete:	/ /
UST Involvement:	False
Spill Class:	Known release with minimal potential for fire or hazard. DEC Response. Willing Responsible Party. Corrective action taken.
Spill Closed Dt:	/ /
Corrective Action Plan Submitted:	/ /
Date Region Sent Summary to Central Office:	/ /
Date Spill Entered In Computer Data File:	06/27/98
Date Spill Entered In Computer Data File:	Not reported
Update Date:	06/29/98
Is Updated:	False
PBS Number:	Not reported
Tank Number:	Not reported
Tank Size:	Not reported
Test Method:	Not reported
Leak Rate Failed Tank:	Not reported
Gross Leak Rate:	Not reported
Material Class Type:	Nonpetroleum/Nonhazardous
Quantity Spilled:	0
Unkonwn Quantity Spilled:	True

(Continued) **S104647155**

Units: Gallons
Quantity Recovered: 0
Unkonwn Quantity Recovered: True
Material: UNKNOWN HAZARDOUS MATERIAL
Class Type: UNKNOWN HAZARDOUS MATERIAL
Times Material Entry In File: 2093
CAS Number: Not reported
Last Date: 19940728
DEC Remarks: Not reported
Remark: location above is an unknown auto repair shop and complainant stated there was a release of harmful vapors of some sort there

---

25 NNW < 1/8 499 ft. **MANHOLE #1110** **NY Spills** **S106127135**
453 WEST 33RD STREET **N/A**
MANHATTAN, NY

Relative: Lower
Actual: 26 ft.

NY Spills:
Site ID: 120394
Facility Addr2: Not reported
Facility ID: 0310766
Spill Number: 0310766
Facility Type: ER
SWIS: 3101
Region of Spill: 2
Investigator: SKARAKHA
Referred To: Not reported
Spill Date: 12/18/03
Reported to Dept: 12/18/03
CID: 08
Spill Cause: Equipment Failure
Water Affected: Not reported
Spill Source: Commercial/Industrial
Spill Notifier: Responsible Party
Cleanup Ceased: / /
Cleanup Meets Std: False
Last Inspection: / /
Recommended Penalty: Penalty Not Recommended
UST Trust: False
Spill Class: Known release with minimal potential for fire or hazard. DEC Response. Willing Responsible Party. Corrective action taken.
Spill Closed Dt: 06/30/05
Remediation Phase: 0
Date Entered In Computer: 12/18/03
Spill Record Last Update: 06/30/05
Spiller Name: Not reported
Spiller Company: Not reported
Spiller Address: Not reported
Spiller City,St,Zip: ***Update***, ZZ
Spiller Company: 001
Spiller Phone: Not reported
Contact Name: ERT
Contact Phone: (212) 580-8383
DEC Region: 2
Program Number: 0310766
DER Facility ID: 104546
Site ID: 120394
Operable Unit ID: 878414

MANHOLE #1110 (Continued) **S106127135**

Operable Unit: 01
Material ID: 499612
Material Code: 0020A
Material Name: TRANSFORMER OIL
Case No.: Not reported
Material FA: Petroleum
Quantity: 5.00
Units: Gallons
Recovered: 0.00
Resource Affected: Soil
Oxygenate: False
DEC Memo: Start DECRemark - 0310766 William J Curtin #50,Mechanic A, I & A South found apprx. 5 gallons of transformer oil in top of approx. 3 gallons of water. He also sates that this is a bottom leak, and after inspection will be coming out OOE/2 on feeder M77. Update: At 15:13 Called and informed E/V desk that clean up will be pending transformer removal, and for now oil absorbent has been put down and has made a dike around transformer with oil absorbent. Update 12/18/03 called CIG spoketo K.Mcardle # 16516 @15:21hrs and told him of the the "Opn Status" is now -PTRAN (Pending tranformer Removal) Update 12-18-03 @ 19:59 Lab Sequence Number: 03-10076-001 Analysis indicates the presence of a substance similar to a dielectric fluid. Update 12-18-03 @ 22:20 ab Sequence Number: 03-10075-001\\ TOTAL PCB 9 ppm. Lab Sequence Number: 03-10075-002 TOTAL PCB 6 ppm Update: 3/12/04 @ 14:15 hrs. Jerry Gnall #19045, I&A Operating Supervisor reported that the transformer intthis vault is scheduled to be drained and disconnected on the 3 to 11 pm shift on 3/12/04. An Under 50 tanker and crew has been scheduled. The transformer is scheduled to be removed and replaced on the midnight shift (3/13/04). Update: 03/12/04 M.Grazia # 16040 Mech A, reports that drain and disconnet complete and that tanker removed 150 gallons from transformer, and 650 gallons of oil and water mixed from vault. (water from flush truck) 3/13/04 08:32 E. Hulser # 39723 Cable/cleanupsupervisor reports that the cleanup was completed at 08:00. The structure was double washed with Bio-Gen. The flush truck removed all debris & liquid. The spill tag # 38893 was removed. The transformer was removed & a new one installed. END DECRemark - 0310766
Remarks: Start CallerRemark - 0310766 BOTTOM LEAK, CONTAINED, NO SEWER, WATERWAYS ,SMOKE OR FIRE. CLEAN UP IS PENDING REMOVAL OF TRANSFORMER; END CallerRemark - 0310766

---

26 SW < 1/8 524 ft. **HELIPORT W 30TH ST/MANH** **NY LTANKS** **S100145501**
HELIPORT/WEST 30TH STREET **NY HIST LTANKS** **N/A**
NEW YORK CITY, NY

Relative: Lower
Actual: 24 ft.

LTANKS:
Site ID: 116887
Spill Date: 07/13/89
Facility Addr2: Not reported
Facility ID: 8903684
Program Number: 8903684
SWIS: 3101
Region of Spill: 2
Investigator: SJMILLER
Referred To: Not reported
Reported to Dept: 07/13/89
CID: Not reported
Spill Cause: Tank Test Failure
Water Affected: Not reported
Spill Source: Commercial/Industrial
Spill Notifier: Tank Tester

HELIPORT W 30TH ST/MANH (Continued) **S100145501**

Cleanup Ceased: / /
Cleanup Meets Standard: False
Last Inspection: / /
Recommended Penalty: Penalty Not Recommended
UST Involvement: True
Spill Class: Known release that creates potential for fire or hazard. DEC Response. Willing Responsible Party. Corrective action taken.
Spill Closed Dt: / /
Remediation Phase: 1
Date Entered In Computer: 07/14/89
Spill Record Last Update: 11/05/02
Spille Namer: Not reported
Spiller Company: PORT AUTHORITY
Spiller Phone: Not reported
Spiller Extention: Not reported
Spiller Address: Not reported
Spiller City,St,Zip: ZZ
Spiller County: 001
Spiller Contact: Not reported
Spiller Phone: Not reported
Spiller Extention: Not reported
DEC Region: 2
Program Number: 8903684
DER Facility ID: 101690
Site ID: 116887
Operable Unit ID: 931312
Operable Unit: 01
Material ID: 447763
Material Code: 0011
Material Name: Jet Fuel
Case No.: Not reported
Material FA: Petroleum
Quantity: -1.00
Units: Pounds
Recovered: 0.00
Resource Affected: Soil
Oxygenate: False
Site ID: 116887
Spill Tank Test: 10274
Tank Number: Not reported
Tank Size: 0
Test Method: 00
Leak Rate: 0.00
Gross Fail: Not reported
Modified By: Spills
Last Modified: 10/01/04
Test Method: Unknown
DEC Memo: Start DECRemark - 8903684 Prior to Sept, 2004 data translation this spill Lead DEC Field was "MILLER" DEC SIGONA REASSIGNED TO MILLER ON 1/23/98 END DECRemark - 8903684
Remarks: Start CallerRemark - 8903684 550 GALLON TANK FAILED HORNER EZY CHECK WITH A LEAK RATE OF .179GPH, TANK #8, PARTIALLY PUMPED OUT TANK, WILL FINISH PUMPING TANK LATER TODAY. END CallerRemark - 8903684

HIST LTANKS:
Region of Spill: 2
Spill Number: 8903684

HELIPORT W 30TH ST/MANH (Continued) **S100145501**

Investigator: MILLER
Caller Name: Not reported
Caller Agency: Not reported
Caller Phone: Not reported
Caller Extension: Not reported
Notifier Name: Not reported
Notifier Agency: Not reported
Notifier Phone: Not reported
Notifier Extension: Not reported
Spill Date: 07/13/1989
Spill Time: 03:00
Reported to Department Date: 07/13/89
Reported to Department Time: 04:32
SWIS: 62
Spiller Contact: Not reported
Spiller Phone: Not reported
Spiller Extention: Not reported
Spiller Name: PORT AUTHORITY
Spiller Address: Not reported
Spiller City,St,Zip: Not reported
Facility Contact: Not reported
Facility Phone: Not reported
Facility Extention: Not reported
Spill Cause: Tank Test Failure
Resource Affectd: On Land
Water Affected: Not reported
Spill Source: Other Commercial/Industrial
Spill Notifier: Tank Tester
PBS Number: Not reported
Cleanup Ceased: / /
Cleanup Meets Standard: False
Last Inspection: / /
Recommended Penalty: Penalty Not Recommended
Spiller Cleanup Date: / /
Enforcement Date: / /
Investigation Complete: / /
UST Involvement: True
Spill Class: Known release that creates potential for fire or hazard. DEC Response. Willing Responsible Party. Corrective action taken.
Spill Closed Dt: / /
Date Region Sent Summary to Central Office: / /
Corrective Action Plan Submitted: / /
Date Spill Entered In Computer Data File: 07/14/89
Time Spill Entered In Computer Data File: Not reported
Spill Record Last Update: 01/23/98
Is Updated: False
PBS Number: Not reported
Tank Number: Not reported
Tank Size: 0
Test Method: Not reported
Leak Rate Failed Tank: 0.00
Gross Leak Rate: Not reported
Material Class Type: Petroleum
Quantity Spilled: -1
Unkonwn Quantity Spilled: False
Units: Pounds
Quantity Recovered: 0

HELIPORT W 30TH ST/MANH (Continued) **S100145501**

Unkonwn Quantity Recovered: False
Material: JET FUEL
Class Type: JET FUEL
Times Material Entry In File: 1264
CAS Number: Not reported
Last Date: 19940728
DEC Remarks: DEC SIGONA REASSIGNED TO MILLER ON 1/23/98
Spill Cause: 550 GALLON TANK FAILED HORNER EZY CHECK WITH A LEAK RATE OF .179GPH, TANK 8, PARTIALLY PUMPED OUT TANK, WILL FINISH PUMPING TANK LATER TODAY.

D27 South < 1/8 524 ft. **USPS MORGAN GMF** **NY CBS AST** **S102640488**
341 9 AVENUE **NY CBS** **N/A**
MANHATTAN, NY 10199

Relative: Higher

Actual: 31 ft.

Site 4 of 9 in cluster D

CBS AST:
CBS Number: 2-000273
Region: STATE
ICS Number: Not reported
PBS Number: Not reported
MOSF Number: Not reported
Telephone: (212) 330-2300
Facility Town: NEW YORK CITY
Operator: VINNIE MALLOY
Emrgncy Contact: RAFAEL VIAS
Emrgncy Phone: (212) 330-2305
Expiration Date: 04/14/1999
Owner Name: US POSTAL SERVICE
Owner Address: 341 9 AVENUE
Owner City,St,Zip: NEW YORK, NY 10199-9732
Owner Telephone: (212) 330-2300
Owner type: Federal Government
Facility Type: FARM
Mail Name: US POSTAL SERVICE-MORGAN GMF
Mail Contact Addr: USPS MORGAN P&DC
Mail Contact Addr2: 341 9 AVENUE ROOM 914
Mail Contact Contact: MR. ROBERT DARUK
Mail Contact City,St,Zip: NEW YORK, NY 10199-9732
Mail Phone: (212) 330-2300
SPDES Number: Not reported
Facility Status: ACTIVE FACILITY
Owner Sub Type: Not reported

Tank Id: GLYCOL001
Date Entered: 04/13/1995
Capacity (Gal): 600
Chemical: Ethylene glycol
Tank Closed: 08/98
Tank Status: 0
Tank Type: Steel/carbon steel
Install Date: 11/93
Certified Date: 02/26/1997
CAS Number: 107211
Substance: Single Hazardous Substance on DEC List
Tank Location: ABOVEGROUND
Intrnl Protection: None
Extrnl Protection: None,Painted/Asphalt Coating

USPS MORGAN GMF (Continued) **S102640488**

Pipe Location: Aboveground
Pipe Type: STEEL/IRON
Pipe Internal: None
Pipe External: 06
Pipe Containment: None,None
Tank Containment: None,None
Leak Detection: None,None
Overfill Protection: None,None
Haz Percent: 100
Total Tanks: 0
Tank Secret: False
Last Test: Not reported
Due Date: Not reported
Tank Error Status: No Missing Data
SWIS Code: 6201
Lat/Long: Not reported
Pipe Flag: False
Federal ID: Not reported
Is Updated: F
Renew Date: Not reported
Is it There: F
Deliquent: F
Date Expired: Not reported
Owner Mark: 1
Certificate Needs to be Printed: False
Fiscal Amt for Registration Fee Correct: True
Renewal Has Been Printed for Facility: True
Pre-Printed Renewal App Last Printed: 01/04/1999
Total Capacity of All Active Tanks(gal): 0

Tank Id: RECEIVER4
Date Entered: 04/13/1995
Capacity (Gal): 564
Chemical: Methane, dichlorodifluoro-
Tank Closed: 00/00
Tank Status: 0
Tank Type: Steel/carbon steel
Install Date: 00/62
Certified Date: 02/26/1997
CAS Number: 75718
Substance: Single Hazardous Substance on DEC List
Tank Location: ABOVEGROUND
Intrnl Protection: None
Extrnl Protection: None,Painted/Asphalt Coating
Pipe Location: Aboveground
Pipe Type: STEEL/IRON
Pipe Internal: None
Pipe External: 00
Pipe Containment: None,None
Tank Containment: None,None
Leak Detection: None,None
Overfill Protection: None,None
Haz Percent: 100
Total Tanks: 0
Tank Secret: False
Last Test: Not reported

USPS MORGAN GMF (Continued) **S102640488**

Due Date:	Not reported
Tank Error Status:	No Missing Data
SWIS Code:	6201
Lat/Long:	Not reported
Pipe Flag:	False
Federal ID:	Not reported
Is Updated:	F
Renew Date:	Not reported
Is it There:	F
Deliquent:	F
Date Expired:	Not reported
Owner Mark:	1
Certificate Needs to be Printed:	False
Fiscal Amt for Registration Fee Correct:	True
Renewal Has Been Printed for Facility:	True
Pre-Printed Renewal App Last Printed:	01/04/1999
Total Capacity of All Active Tanks(gal):	0

Tank Id:	RECEIVER3
Date Entered:	04/13/1995
Capacity (Gal):	564
Chemical:	Methane, dichlorodifluoro-
Tank Closed:	00/00
Tank Status:	0
Tank Type:	Steel/carbon steel
Install Date:	00/62
Certified Date:	02/26/1997
CAS Number:	75718
Substance:	Single Hazardous Substance on DEC List
Tank Location:	ABOVEGROUND
Intrnl Protection:	None
Extrnl Protection:	None,Painted/Asphalt Coating
Pipe Location:	Aboveground
Pipe Type:	STEEL/IRON
Pipe Internal:	None
Pipe External:	00
Pipe Containment:	None,None
Tank Containment:	None,None
Leak Detection:	None,None
Overfill Protection:	None,None
Haz Percent:	100
Total Tanks:	0
Tank Secret:	False
Last Test:	Not reported
Due Date:	Not reported
Tank Error Status:	No Missing Data
SWIS Code:	6201
Lat/Long:	Not reported
Pipe Flag:	False
Federal ID:	Not reported
Is Updated:	F
Renew Date:	Not reported
Is it There:	F
Deliquent:	F
Date Expired:	Not reported
Owner Mark:	1

USPS MORGAN GMF (Continued) **S102640488**

Certificate Needs to be Printed:	False
Fiscal Amt for Registration Fee Correct:	True
Renewal Has Been Printed for Facility:	True
Pre-Printed Renewal App Last Printed:	01/04/1999
Total Capacity of All Active Tanks(gal):	0

Tank Id:	RECEIVER1
Date Entered:	04/13/1995
Capacity (Gal):	564
Chemical:	Methane, dichlorodifluoro-
Tank Closed:	00/00
Tank Status:	0
Tank Type:	Steel/carbon steel
Install Date:	00/62
Certified Date:	02/26/1997
CAS Number:	75718
Substance:	Single Hazardous Substance on DEC List
Tank Location:	ABOVEGROUND
Intrnl Protection:	None
Extrnl Protection:	None,Painted/Asphalt Coating
Pipe Location:	Aboveground
Pipe Type:	STEEL/IRON
Pipe Internal:	None
Pipe External:	00
Pipe Containment:	None,None
Tank Containment:	None,None
Leak Detection:	None,None
Overfill Protection:	None,None
Haz Percent:	100
Total Tanks:	0
Tank Secret:	False
Last Test:	Not reported
Due Date:	Not reported
Tank Error Status:	No Missing Data
SWIS Code:	6201
Lat/Long:	Not reported
Pipe Flag:	False
Federal ID:	Not reported
Is Updated:	F
Renew Date:	Not reported
Is it There:	F
Deliquent:	F
Date Expired:	Not reported
Owner Mark:	1
Certificate Needs to be Printed:	False
Fiscal Amt for Registration Fee Correct:	True
Renewal Has Been Printed for Facility:	True
Pre-Printed Renewal App Last Printed:	01/04/1999
Total Capacity of All Active Tanks(gal):	0

Tank Id:	RECEIVER2
Date Entered:	04/13/1995
Capacity (Gal):	564
Chemical:	Methane, dichlorodifluoro-
Tank Closed:	00/00

USPS MORGAN GMF (Continued) **S102640488**

Tank Status:	0
Tank Type:	Steel/carbon steel
Install Date:	00/62
Certified Date:	02/26/1997
CAS Number:	75718
Substance:	Single Hazardous Substance on DEC List
Tank Location:	ABOVEGROUND
Intrnl Protection:	None
Extrnl Protection:	None,Painted/Asphalt Coating
Pipe Location:	Aboveground
Pipe Type:	STEEL/IRON
Pipe Internal:	None
Pipe External:	00
Pipe Containment:	None,None
Tank Containment:	None,None
Leak Detection:	None,None
Overfill Protection:	None,None
Haz Percent:	100
Total Tanks:	0
Tank Secret:	False
Last Test:	Not reported
Due Date:	Not reported
Tank Error Status:	No Missing Data
SWIS Code:	6201
Lat/Long:	Not reported
Pipe Flag:	False
Federal ID:	Not reported
Is Updated:	F
Renew Date:	Not reported
Is it There:	F
Deliquent:	F
Date Expired:	Not reported
Owner Mark:	1
Certificate Needs to be Printed:	False
Fiscal Amt for Registration Fee Correct:	True
Renewal Has Been Printed for Facility:	True
Pre-Printed Renewal App Last Printed:	01/04/1999
Total Capacity of All Active Tanks(gal):	0

Click this hyperlink while viewing on your computer to access additional NY_AST_CBS: detail in the EDR Site Report.

CBS:

CBS Number:	2-000273
Program Type:	CBS
Dec Region:	2
Expiration Date:	N/A
UTMX:	0.0000
UTMY:	0.0000

D28 South < 1/8 535 ft. **V9061** **RCRA-SQG** **1007207337**
341 9 AVE **NY MANIFEST** **NYP004043311**
NEW YORK CITY, NY 10001

Relative: Higher

Actual: 31 ft.

Site 5 of 9 in cluster D

RCRAInfo:

Contact:	ANTHONY DRUMMINGS
	(212) 460-3770
Classification:	Small Quantity Generator
TSDF Activities:	Not reported
Violation Status:	No violations found

NY MANIFEST:

Document ID:	NYE0252876
Manifest Status:	Not reported
Trans1 State ID:	NYD006982359
Trans2 State ID:	Not reported
Generator Ship Date:	09/20/1999
Trans1 Recv Date:	09/20/1999
Trans2 Recv Date:	Not reported
TSD Site Recv Date:	09/20/1999
Part A Recv Date:	Not reported
Part B Recv Date:	Not reported
Generator EPA ID:	NYP004043311
Trans1 EPA ID:	NYD980593636
Trans2 EPA ID:	Not reported
TSDF ID:	GX3213
Waste Code:	B002 - PETROLEUM OIL WITH 50 BUT < 500 PPM PCB
Quantity:	01319
Units:	K - Kilograms (2.2 pounds)
Number of Containers:	001
Container Type:	TT - Cargo tank, tank trucks
Handling Method:	T Chemical, physical, or biological treatment.
Specific Gravity:	01.00
Year:	99
Facility Type:	Generator
EPA ID:	NYP004043311
Facility Name:	CONSOLIDATED EDISON
Facility Address:	V9061-9TTH AVE & 29TH ST
Facility City:	MANHATTAN
Facility Zip 4:	Not reported
Country:	Not reported
County:	NEW YORK
Mailing Name:	CONSOLIDATED EDISON
Mailing Contact:	FRANKLIN MURRAY
Mailing Address:	4 IRVING PLACE RM 828
Mailing City:	NEW YORK
Mailing State:	NY
Mailing Zip:	10003
Mailing Zip4:	Not reported
Mailing Country:	Not reported
Mailing Phone:	212-460-2808

D29 South < 1/8 535 ft.

Relative: Higher

Actual: 31 ft.

USPS - MORGAN P&DC
341 9TH AVE
NEW YORK, NY 10199

RCRA-SQG 1000792064
FINDS NY6180000147
NY MANIFEST
NJ MANIFEST

Site 6 of 9 in cluster D

RCRAInfo:
Owner: US POSTAL SERVICE
(212) 330-3123
EPA ID: NY6180000147

Contact: Not reported

Classification: Conditionally Exempt Small Quantity Generator
TSDF Activities: Not reported

Violation Status: No violations found

FINDS:
Other Pertinent Environmental Activity Identified at Site

RCRAInfo is a national information system that supports the Resource Conservation and Recovery Act (RCRA) program through the tracking of events and activities related to facilities that generate, transport, and treat, store, or dispose of hazardous waste. RCRAInfo allows RCRA program staff to track the notification, permit, compliance, and corrective action activities required under RCRA.

NY MANIFEST:

Document ID:	NYC7232646
Manifest Status:	Not reported
Trans1 State ID:	NY558NJL
Trans2 State ID:	T365DANJ
Generator Ship Date:	08/10/2004
Trans1 Recv Date:	08/10/2004
Trans2 Recv Date:	08/13/2004
TSD Site Recv Date:	08/17/2004
Part A Recv Date:	Not reported
Part B Recv Date:	Not reported
Generator EPA ID:	NY6180000147
Trans1 EPA ID:	TXR000050930
Trans2 EPA ID:	Not reported
TSDF ID:	KYD053348
Waste Code:	D008 - LEAD 5.0 MG/L TCLP
Quantity:	00100
Units:	P - Pounds
Number of Containers:	001
Container Type:	DM - Metal drums, barrels
Handling Method:	B Incineration, heat recovery, burning.
Specific Gravity:	01.00
Year:	04
Facility Type:	Generator
EPA ID:	NY6180000147
Facility Name:	US POST OFFICE
Facility Address:	341 9TH AVE
Facility City:	NEW YORK

USPS - MORGAN P&DC (Continued) **1000792064**

Facility Zip 4:	Not reported
Country:	Not reported
County:	NEW YORK
Mailing Name:	US POST OFFICE
Mailing Contact:	JOSEPHHOLMES
Mailing Address:	341 9TH AVE
Mailing City:	NEW YORK
Mailing State:	NY
Mailing Zip:	10001
Mailing Zip4:	Not reported
Mailing Country:	USA
Mailing Phone:	212-330-2333

Document ID:	NJA5006920
Manifest Status:	Not reported
Trans1 State ID:	08424
Trans2 State ID:	Not reported
Generator Ship Date:	03/31/2004
Trans1 Recv Date:	03/31/2004
Trans2 Recv Date:	Not reported
TSD Site Recv Date:	03/31/2004
Part A Recv Date:	Not reported
Part B Recv Date:	Not reported
Generator EPA ID:	NY6180000147
Trans1 EPA ID:	NYD046765574
Trans2 EPA ID:	Not reported
TSDF ID:	NJD991291
Waste Code:	D008 - LEAD 5.0 MG/L TCLP
Quantity:	00250
Units:	P - Pounds
Number of Containers:	001
Container Type:	DM - Metal drums, barrels
Handling Method:	T Chemical, physical, or biological treatment.
Specific Gravity:	01.00
Year:	04
Facility Type:	Generator
EPA ID:	NY6180000147
Facility Name:	US POST OFFICE
Facility Address:	341 9TH AVE
Facility City:	NEW YORK
Facility Zip 4:	Not reported
Country:	Not reported
County:	NEW YORK
Mailing Name:	US POST OFFICE
Mailing Contact:	JOSEPHHOLMES
Mailing Address:	341 9TH AVE
Mailing City:	NEW YORK
Mailing State:	NY
Mailing Zip:	10001
Mailing Zip4:	Not reported
Mailing Country:	USA
Mailing Phone:	212-330-2333

Document ID:	NYC7195702
Manifest Status:	Not reported
Trans1 State ID:	NYAP6277
Trans2 State ID:	T5169TNJ

USPS - MORGAN P&DC (Continued) **1000792064**

Generator Ship Date:	04/13/2004
Trans1 Recv Date:	04/13/2004
Trans2 Recv Date:	04/16/2004
TSD Site Recv Date:	04/27/2004
Part A Recv Date:	Not reported
Part B Recv Date:	Not reported
Generator EPA ID:	NY6180000147
Trans1 EPA ID:	TXR000050930
Trans2 EPA ID:	Not reported
TSDF ID:	KYD053348
Waste Code:	D008 - LEAD 5.0 MG/L TCLP
Quantity:	00440
Units:	P - Pounds
Number of Containers:	001
Container Type:	DM - Metal drums, barrels
Handling Method:	B Incineration, heat recovery, burning.
Specific Gravity:	01.00
Year:	04
Facility Type:	Generator
EPA ID:	NY6180000147
Facility Name:	US POST OFFICE
Facility Address:	341 9TH AVE
Facility City:	NEW YORK
Facility Zip 4:	Not reported
Country:	Not reported
County:	NEW YORK
Mailing Name:	US POST OFFICE
Mailing Contact:	JOSEPHHOLMES
Mailing Address:	341 9TH AVE
Mailing City:	NEW YORK
Mailing State:	NY
Mailing Zip:	10001
Mailing Zip4:	Not reported
Mailing Country:	USA
Mailing Phone:	212-330-2333
Document ID:	NYC6962005
Manifest Status:	Not reported
Trans1 State ID:	NYAP6277
Trans2 State ID:	T86K7ENJ
Generator Ship Date:	02/23/2004
Trans1 Recv Date:	02/23/2004
Trans2 Recv Date:	02/27/2004
TSD Site Recv Date:	03/04/2004
Part A Recv Date:	Not reported
Part B Recv Date:	Not reported
Generator EPA ID:	NY6180000147
Trans1 EPA ID:	TXR000050930
Trans2 EPA ID:	Not reported
TSDF ID:	KYD053348
Waste Code:	D008 - LEAD 5.0 MG/L TCLP
Quantity:	00400
Units:	P - Pounds
Number of Containers:	001
Container Type:	DM - Metal drums, barrels
Handling Method:	B Incineration, heat recovery, burning.
Specific Gravity:	01.00

USPS - MORGAN P&DC (Continued) **1000792064**

Year:	04
Facility Type:	Generator
EPA ID:	NY6180000147
Facility Name:	US POST OFFICE
Facility Address:	341 9TH AVE
Facility City:	NEW YORK
Facility Zip 4:	Not reported
Country:	Not reported
County:	NEW YORK
Mailing Name:	US POST OFFICE
Mailing Contact:	JOSEPHHOLMES
Mailing Address:	341 9TH AVE
Mailing City:	NEW YORK
Mailing State:	NY
Mailing Zip:	10001
Mailing Zip4:	Not reported
Mailing Country:	USA
Mailing Phone:	212-330-2333
Document ID:	NYC7190392
Manifest Status:	Not reported
Trans1 State ID:	NY55817JL
Trans2 State ID:	712TYLNJ
Generator Ship Date:	01/27/2004
Trans1 Recv Date:	01/27/2004
Trans2 Recv Date:	01/30/2004
TSD Site Recv Date:	02/02/2004
Part A Recv Date:	Not reported
Part B Recv Date:	Not reported
Generator EPA ID:	NY6180000147
Trans1 EPA ID:	TXR000050930
Trans2 EPA ID:	Not reported
TSDF ID:	KYD053348
Waste Code:	D008 - LEAD 5.0 MG/L TCLP
Quantity:	00300
Units:	P - Pounds
Number of Containers:	001
Container Type:	DM - Metal drums, barrels
Handling Method:	B Incineration, heat recovery, burning.
Specific Gravity:	01.00
Year:	04
Facility Type:	Generator
EPA ID:	NY6180000147
Facility Name:	US POST OFFICE
Facility Address:	341 9TH AVE
Facility City:	NEW YORK
Facility Zip 4:	Not reported
Country:	Not reported
County:	NEW YORK
Mailing Name:	US POST OFFICE
Mailing Contact:	JOSEPHHOLMES
Mailing Address:	341 9TH AVE
Mailing City:	NEW YORK
Mailing State:	NY
Mailing Zip:	10001
Mailing Zip4:	Not reported
Mailing Country:	USA

USPS - MORGAN P&DC (Continued) **1000792064**

Mailing Phone:	212-330-2333
Document ID:	NYC7224873
Manifest Status:	Not reported
Trans1 State ID:	NYAP6277
Trans2 State ID:	T19L8DNJ
Generator Ship Date:	06/24/2004
Trans1 Recv Date:	06/24/2004
Trans2 Recv Date:	06/29/2004
TSD Site Recv Date:	07/02/2004
Part A Recv Date:	Not reported
Part B Recv Date:	Not reported
Generator EPA ID:	NY6180000147
Trans1 EPA ID:	TXR000050930
Trans2 EPA ID:	Not reported
TSDF ID:	KYD053348
Waste Code:	D008 - LEAD 5.0 MG/L TCLP
Quantity:	00330
Units:	P - Pounds
Number of Containers:	001
Container Type:	DM - Metal drums, barrels
Handling Method:	B Incineration, heat recovery, burning.
Specific Gravity:	01.00
Year:	04
Facility Type:	Generator
EPA ID:	NY6180000147
Facility Name:	US POST OFFICE
Facility Address:	341 9TH AVE
Facility City:	NEW YORK
Facility Zip 4:	Not reported
Country:	Not reported
County:	NEW YORK
Mailing Name:	US POST OFFICE
Mailing Contact:	JOSEPHHOLMES
Mailing Address:	341 9TH AVE
Mailing City:	NEW YORK
Mailing State:	NY
Mailing Zip:	10001
Mailing Zip4:	Not reported
Mailing Country:	USA
Mailing Phone:	212-330-2333
Document ID:	NJA5313023
Manifest Status:	Not reported
Trans1 State ID:	NJD071629976
Trans2 State ID:	Not reported
Generator Ship Date:	04/19/2006
Trans1 Recv Date:	04/19/2006
Trans2 Recv Date:	Not reported
TSD Site Recv Date:	04/26/2006
Part A Recv Date:	Not reported
Part B Recv Date:	Not reported
Generator EPA ID:	NY6180000147
Trans1 EPA ID:	503217
Trans2 EPA ID:	Not reported
TSDF ID:	NJD002200046
Waste Code:	D001 - NON-LISTED IGNITABLE WASTES

USPS - MORGAN P&DC (Continued) **1000792064**

Quantity:	00200
Units:	P - Pounds
Number of Containers:	002
Container Type:	CW - Wooden boxes
Handling Method:	T Chemical, physical, or biological treatment.
Specific Gravity:	01.00
Year:	06
Facility Type:	Generator
EPA ID:	NY6180000147
Facility Name:	US POST OFFICE
Facility Address:	341 9TH AVE
Facility City:	NEW YORK
Facility Zip 4:	Not reported
Country:	Not reported
County:	NEW YORK
Mailing Name:	US POST OFFICE
Mailing Contact:	JOSEPHHOLMES
Mailing Address:	341 9TH AVE
Mailing City:	NEW YORK
Mailing State:	NY
Mailing Zip:	10001
Mailing Zip4:	Not reported
Mailing Country:	USA
Mailing Phone:	212-330-2333
Document ID:	NYG2569842
Manifest Status:	Not reported
Trans1 State ID:	NYD077444263
Trans2 State ID:	Not reported
Generator Ship Date:	06/08/2000
Trans1 Recv Date:	06/08/2000
Trans2 Recv Date:	Not reported
TSD Site Recv Date:	06/09/2000
Part A Recv Date:	Not reported
Part B Recv Date:	Not reported
Generator EPA ID:	NY6180000147
Trans1 EPA ID:	NYD077444263
Trans2 EPA ID:	Not reported
TSDF ID:	NYPD5193
Waste Code:	D002 - NON-LISTED CORROSIVE WASTES
Quantity:	00005
Units:	G - Gallons (liquids only)* (8.3 pounds)
Number of Containers:	001
Container Type:	DM - Metal drums, barrels
Handling Method:	T Chemical, physical, or biological treatment.
Specific Gravity:	01.00
Waste Code:	D001 - NON-LISTED IGNITABLE WASTES
Quantity:	00060
Units:	G - Gallons (liquids only)* (8.3 pounds)
Number of Containers:	003
Container Type:	DM - Metal drums, barrels
Handling Method:	B Incineration, heat recovery, burning.
Specific Gravity:	01.00
Waste Code:	D002 - NON-LISTED CORROSIVE WASTES
Quantity:	00195
Units:	G - Gallons (liquids only)* (8.3 pounds)
Number of Containers:	008

USPS - MORGAN P&DC (Continued) **1000792064**

Container Type:	DM - Metal drums, barrels
Handling Method:	T Chemical, physical, or biological treatment.
Specific Gravity:	01.00
Waste Code:	D001 - NON-LISTED IGNITABLE WASTES
Quantity:	00200
Units:	P - Pounds
Number of Containers:	001
Container Type:	DM - Metal drums, barrels
Handling Method:	B Incineration, heat recovery, burning.
Specific Gravity:	01.00
Year:	00
Facility Type:	Generator
EPA ID:	NY6180000147
Facility Name:	US POST OFFICE
Facility Address:	341 9TH AVE
Facility City:	NEW YORK
Facility Zip 4:	Not reported
Country:	Not reported
County:	NEW YORK
Mailing Name:	US POST OFFICE
Mailing Contact:	JOSEPHHOLMES
Mailing Address:	341 9TH AVE
Mailing City:	NEW YORK
Mailing State:	NY
Mailing Zip:	10001
Mailing Zip4:	Not reported
Mailing Country:	USA
Mailing Phone:	212-330-2333
Document ID:	NYG2610621
Manifest Status:	Not reported
Trans1 State ID:	NYD077444263
Trans2 State ID:	Not reported
Generator Ship Date:	09/28/2000
Trans1 Recv Date:	09/28/2000
Trans2 Recv Date:	Not reported
TSD Site Recv Date:	09/29/2000
Part A Recv Date:	Not reported
Part B Recv Date:	Not reported
Generator EPA ID:	NY6180000147
Trans1 EPA ID:	NYD077444263
Trans2 EPA ID:	Not reported
TSDF ID:	NYPD1011
Waste Code:	D001 - NON-LISTED IGNITABLE WASTES
Quantity:	00019
Units:	G - Gallons (liquids only)* (8.3 pounds)
Number of Containers:	001
Container Type:	DM - Metal drums, barrels
Handling Method:	B Incineration, heat recovery, burning.
Specific Gravity:	01.00
Waste Code:	D001 - NON-LISTED IGNITABLE WASTES
Quantity:	00001
Units:	G - Gallons (liquids only)* (8.3 pounds)
Number of Containers:	001
Container Type:	DF - Fiberboard or plastic drums (glass)
Handling Method:	B Incineration, heat recovery, burning.
Specific Gravity:	01.00

USPS - MORGAN P&DC (Continued) **1000792064**

Waste Code:	D002 - NON-LISTED CORROSIVE WASTES
Quantity:	00001
Units:	G - Gallons (liquids only)* (8.3 pounds)
Number of Containers:	001
Container Type:	DF - Fiberboard or plastic drums (glass)
Handling Method:	T Chemical, physical, or biological treatment.
Specific Gravity:	01.00
Waste Code:	D001 - NON-LISTED IGNITABLE WASTES
Quantity:	00020
Units:	G - Gallons (liquids only)* (8.3 pounds)
Number of Containers:	004
Container Type:	DM - Metal drums, barrels
Handling Method:	B Incineration, heat recovery, burning.
Specific Gravity:	01.00
Year:	00
Facility Type:	Generator
EPA ID:	NY6180000147
Facility Name:	US POST OFFICE
Facility Address:	341 9TH AVE
Facility City:	NEW YORK
Facility Zip 4:	Not reported
Country:	Not reported
County:	NEW YORK
Mailing Name:	US POST OFFICE
Mailing Contact:	JOSEPHHOLMES
Mailing Address:	341 9TH AVE
Mailing City:	NEW YORK
Mailing State:	NY
Mailing Zip:	10001
Mailing Zip4:	Not reported
Mailing Country:	USA
Mailing Phone:	212-330-2333
Document ID:	NYG2608425
Manifest Status:	Not reported
Trans1 State ID:	NYD077444263
Trans2 State ID:	Not reported
Generator Ship Date:	08/01/2000
Trans1 Recv Date:	08/01/2000
Trans2 Recv Date:	Not reported
TSD Site Recv Date:	08/02/2000
Part A Recv Date:	Not reported
Part B Recv Date:	Not reported
Generator EPA ID:	NY6180000147
Trans1 EPA ID:	NYD077444263
Trans2 EPA ID:	Not reported
TSDF ID:	PD1011NY
Waste Code:	D001 - NON-LISTED IGNITABLE WASTES
Quantity:	00008
Units:	G - Gallons (liquids only)* (8.3 pounds)
Number of Containers:	001
Container Type:	DM - Metal drums, barrels
Handling Method:	B Incineration, heat recovery, burning.
Specific Gravity:	01.00
Year:	00
Facility Type:	Generator
EPA ID:	NY6180000147

USPS - MORGAN P&DC (Continued) **1000792064**

Facility Name:	US POST OFFICE
Facility Address:	341 9TH AVE
Facility City:	NEW YORK
Facility Zip 4:	Not reported
Country:	Not reported
County:	NEW YORK
Mailing Name:	US POST OFFICE
Mailing Contact:	JOSEPHHOLMES
Mailing Address:	341 9TH AVE
Mailing City:	NEW YORK
Mailing State:	NY
Mailing Zip:	10001
Mailing Zip4:	Not reported
Mailing Country:	USA
Mailing Phone:	212-330-2333
Document ID:	NYC6961691
Manifest Status:	Not reported
Trans1 State ID:	TXR000050930
Trans2 State ID:	NJD071629976
Generator Ship Date:	10/28/2003
Trans1 Recv Date:	10/28/2003
Trans2 Recv Date:	10/30/2003
TSD Site Recv Date:	11/04/2003
Part A Recv Date:	Not reported
Part B Recv Date:	Not reported
Generator EPA ID:	NY6180000147
Trans1 EPA ID:	KYD053348108
Trans2 EPA ID:	Not reported
TSDF ID:	NY55817JL
Waste Code:	D008 - LEAD 5.0 MG/L TCLP
Quantity:	00250
Units:	P - Pounds
Number of Containers:	001
Container Type:	DM - Metal drums, barrels
Handling Method:	B Incineration, heat recovery, burning.
Specific Gravity:	01.00
Year:	03
Facility Type:	Generator
EPA ID:	NY6180000147
Facility Name:	US POST OFFICE
Facility Address:	341 9TH AVE
Facility City:	NEW YORK
Facility Zip 4:	Not reported
Country:	Not reported
County:	NEW YORK
Mailing Name:	US POST OFFICE
Mailing Contact:	JOSEPHHOLMES
Mailing Address:	341 9TH AVE
Mailing City:	NEW YORK
Mailing State:	NY
Mailing Zip:	10001
Mailing Zip4:	Not reported
Mailing Country:	USA
Mailing Phone:	212-330-2333
Document ID:	NYC6936480

USPS - MORGAN P&DC (Continued) **1000792064**

Manifest Status:	Not reported
Trans1 State ID:	TXR000050930
Trans2 State ID:	NJD071629976
Generator Ship Date:	06/06/2003
Trans1 Recv Date:	06/06/2003
Trans2 Recv Date:	06/10/2003
TSD Site Recv Date:	06/13/2003
Part A Recv Date:	Not reported
Part B Recv Date:	Not reported
Generator EPA ID:	NY6180000147
Trans1 EPA ID:	KYD053348108
Trans2 EPA ID:	Not reported
TSDF ID:	NY55317JC
Waste Code:	D008 - LEAD 5.0 MG/L TCLP
Quantity:	00200
Units:	P - Pounds
Number of Containers:	001
Container Type:	DM - Metal drums, barrels
Handling Method:	T Chemical, physical, or biological treatment.
Specific Gravity:	01.00
Year:	03
Facility Type:	Generator
EPA ID:	NY6180000147
Facility Name:	US POST OFFICE
Facility Address:	341 9TH AVE
Facility City:	NEW YORK
Facility Zip 4:	Not reported
Country:	Not reported
County:	NEW YORK
Mailing Name:	US POST OFFICE
Mailing Contact:	JOSEPHHOLMES
Mailing Address:	341 9TH AVE
Mailing City:	NEW YORK
Mailing State:	NY
Mailing Zip:	10001
Mailing Zip4:	Not reported
Mailing Country:	USA
Mailing Phone:	212-330-2333
Document ID:	NYC6967618
Manifest Status:	Not reported
Trans1 State ID:	TXR000050930
Trans2 State ID:	NJD071629976
Generator Ship Date:	08/25/2003
Trans1 Recv Date:	08/25/2003
Trans2 Recv Date:	08/29/2003
TSD Site Recv Date:	09/02/2003
Part A Recv Date:	Not reported
Part B Recv Date:	Not reported
Generator EPA ID:	NY6180000147
Trans1 EPA ID:	KYD053348108
Trans2 EPA ID:	Not reported
TSDF ID:	NY55817JL
Waste Code:	D008 - LEAD 5.0 MG/L TCLP
Quantity:	00250
Units:	P - Pounds
Number of Containers:	001

USPS - MORGAN P&DC (Continued) **1000792064**

Container Type: DM - Metal drums, barrels
Handling Method: B Incineration, heat recovery, burning.
Specific Gravity: 01.00
Year: 03
Facility Type: Generator
EPA ID: NY6180000147
Facility Name: US POST OFFICE
Facility Address: 341 9TH AVE
Facility City: NEW YORK
Facility Zip 4: Not reported
Country: Not reported
County: NEW YORK
Mailing Name: US POST OFFICE
Mailing Contact: JOSEPHHOLMES
Mailing Address: 341 9TH AVE
Mailing City: NEW YORK
Mailing State: NY
Mailing Zip: 10001
Mailing Zip4: Not reported
Mailing Country: USA
Mailing Phone: 212-330-2333

Document ID: NYC6962973
Manifest Status: Not reported
Trans1 State ID: TXR000050930
Trans2 State ID: NJD071629976
Generator Ship Date: 12/03/2003
Trans1 Recv Date: 12/03/2003
Trans2 Recv Date: 12/05/2003
TSD Site Recv Date: 12/08/2003
Part A Recv Date: Not reported
Part B Recv Date: Not reported
Generator EPA ID: NY6180000147
Trans1 EPA ID: KYD053348108
Trans2 EPA ID: Not reported
TSDF ID: NY55817JL
Waste Code: D008 - LEAD 5.0 MG/L TCLP
Quantity: 00300
Units: P - Pounds
Number of Containers: 001
Container Type: DM - Metal drums, barrels
Handling Method: B Incineration, heat recovery, burning.
Specific Gravity: 01.00
Year: 03
Facility Type: Generator
EPA ID: NY6180000147
Facility Name: US POST OFFICE
Facility Address: 341 9TH AVE
Facility City: NEW YORK
Facility Zip 4: Not reported
Country: Not reported
County: NEW YORK
Mailing Name: US POST OFFICE
Mailing Contact: JOSEPHHOLMES
Mailing Address: 341 9TH AVE
Mailing City: NEW YORK
Mailing State: NY

USPS - MORGAN P&DC (Continued) **1000792064**

Mailing Zip: 10001
Mailing Zip4: Not reported
Mailing Country: USA
Mailing Phone: 212-330-2333

Document ID: NYC6965932
Manifest Status: Not reported
Trans1 State ID: TXR000050930
Trans2 State ID: NYD071629976
Generator Ship Date: 07/17/2003
Trans1 Recv Date: 07/17/2003
Trans2 Recv Date: 07/22/2003
TSD Site Recv Date: 07/24/2003
Part A Recv Date: Not reported
Part B Recv Date: Not reported
Generator EPA ID: NY6180000147
Trans1 EPA ID: KYD053348108
Trans2 EPA ID: Not reported
TSDF ID: NY55817JL
Waste Code: D008 - LEAD 5.0 MG/L TCLP
Quantity: 00600
Units: P - Pounds
Number of Containers: 002
Container Type: DM - Metal drums, barrels
Handling Method: B Incineration, heat recovery, burning.
Specific Gravity: 01.00
Year: 03
Facility Type: Generator
EPA ID: NY6180000147
Facility Name: US POST OFFICE
Facility Address: 341 9TH AVE
Facility City: NEW YORK
Facility Zip 4: Not reported
Country: Not reported
County: NEW YORK
Mailing Name: US POST OFFICE
Mailing Contact: JOSEPHHOLMES
Mailing Address: 341 9TH AVE
Mailing City: NEW YORK
Mailing State: NY
Mailing Zip: 10001
Mailing Zip4: Not reported
Mailing Country: USA
Mailing Phone: 212-330-2333

Document ID: NYC6967361
Manifest Status: Not reported
Trans1 State ID: TXR000050930
Trans2 State ID: NJD071629976
Generator Ship Date: 08/18/2003
Trans1 Recv Date: 08/18/2003
Trans2 Recv Date: 08/27/2003
TSD Site Recv Date: 08/29/2003
Part A Recv Date: Not reported
Part B Recv Date: Not reported
Generator EPA ID: NY6180000147
Trans1 EPA ID: KYD053348108

USPS - MORGAN P&DC (Continued) **1000792064**

Trans2 EPA ID:	Not reported
TSDF ID:	NY55817JL
Waste Code:	D008 - LEAD 5.0 MG/L TCLP
Quantity:	00200
Units:	P - Pounds
Number of Containers:	001
Container Type:	DM - Metal drums, barrels
Handling Method:	B Incineration, heat recovery, burning.
Specific Gravity:	01.00
Year:	03
Facility Type:	Generator
EPA ID:	NY6180000147
Facility Name:	US POST OFFICE
Facility Address:	341 9TH AVE
Facility City:	NEW YORK
Facility Zip 4:	Not reported
Country:	Not reported
County:	NEW YORK
Mailing Name:	US POST OFFICE
Mailing Contact:	JOSEPHHOLMES
Mailing Address:	341 9TH AVE
Mailing City:	NEW YORK
Mailing State:	NY
Mailing Zip:	10001
Mailing Zip4:	Not reported
Mailing Country:	USA
Mailing Phone:	212-330-2333

Document ID:	NYC7133275
Manifest Status:	Not reported
Trans1 State ID:	TXR000050930
Trans2 State ID:	NJD071629976
Generator Ship Date:	09/10/2003
Trans1 Recv Date:	09/10/2003
Trans2 Recv Date:	09/12/2003
TSD Site Recv Date:	09/15/2003
Part A Recv Date:	Not reported
Part B Recv Date:	Not reported
Generator EPA ID:	NY6180000147
Trans1 EPA ID:	KYD053348108
Trans2 EPA ID:	Not reported
TSDF ID:	NY55817JL
Waste Code:	D008 - LEAD 5.0 MG/L TCLP
Quantity:	00300
Units:	P - Pounds
Number of Containers:	001
Container Type:	DM - Metal drums, barrels
Handling Method:	B Incineration, heat recovery, burning.
Specific Gravity:	01.00
Year:	03
Facility Type:	Generator
EPA ID:	NY6180000147
Facility Name:	US POST OFFICE
Facility Address:	341 9TH AVE
Facility City:	NEW YORK
Facility Zip 4:	Not reported
Country:	Not reported

USPS - MORGAN P&DC (Continued) **1000792064**

County:	NEW YORK
Mailing Name:	US POST OFFICE
Mailing Contact:	JOSEPHHOLMES
Mailing Address:	341 9TH AVE
Mailing City:	NEW YORK
Mailing State:	NY
Mailing Zip:	10001
Mailing Zip4:	Not reported
Mailing Country:	USA
Mailing Phone:	212-330-2333

Document ID:	TXA0159488
Manifest Status:	Completed after the designated time period for a TSDF to get a copy to the DEC
Trans1 State ID:	88888
Trans2 State ID:	Not reported
Generator Ship Date:	961107
Trans1 Recv Date:	961107
Trans2 Recv Date:	Not reported
TSD Site Recv Date:	961120
Part A Recv Date:	Not reported
Part B Recv Date:	961231
Generator EPA ID:	NY6180000147
Trans1 EPA ID:	ILD984908202
Trans2 EPA ID:	MOD095038998
TSDF ID:	TXD077603371
Waste Code:	D002 - NON-LISTED CORROSIVE WASTES
Quantity:	00680
Units:	P - Pounds
Number of Containers:	001
Container Type:	DM - Metal drums, barrels
Handling Method:	T Chemical, physical, or biological treatment.
Specific Gravity:	100
Year:	96
Facility Type:	Generator
EPA ID:	NY6180000147
Facility Name:	US POST OFFICE
Facility Address:	341 9TH AVE
Facility City:	NEW YORK
Facility Zip 4:	Not reported
Country:	Not reported
County:	NEW YORK
Mailing Name:	US POST OFFICE
Mailing Contact:	JOSEPHHOLMES
Mailing Address:	341 9TH AVE
Mailing City:	NEW YORK
Mailing State:	NY
Mailing Zip:	10001
Mailing Zip4:	Not reported
Mailing Country:	USA
Mailing Phone:	212-330-2333

Document ID:	NJA4068509
Manifest Status:	Not reported
Trans1 State ID:	NJD071629976
Trans2 State ID:	Not reported
Generator Ship Date:	11/20/2002
Trans1 Recv Date:	11/20/2002

USPS - MORGAN P&DC (Continued) **1000792064**

Trans2 Recv Date:	Not reported
TSD Site Recv Date:	11/20/2002
Part A Recv Date:	Not reported
Part B Recv Date:	Not reported
Generator EPA ID:	NY6180000147
Trans1 EPA ID:	NJD002200046
Trans2 EPA ID:	Not reported
TSDF ID:	S03217
Waste Code:	D006 - CADMIUM 1.0 MG/L TCLP
Quantity:	00055
Units:	G - Gallons (liquids only)* (8.3 pounds)
Number of Containers:	001
Container Type:	DM - Metal drums, barrels
Handling Method:	R Material recovery of more than 75 percent of the total material.
Specific Gravity:	01.00
Year:	02
Facility Type:	Generator
EPA ID:	NY6180000147
Facility Name:	US POST OFFICE
Facility Address:	341 9TH AVE
Facility City:	NEW YORK
Facility Zip 4:	Not reported
Country:	Not reported
County:	NEW YORK
Mailing Name:	US POST OFFICE
Mailing Contact:	JOSEPHHOLMES
Mailing Address:	341 9TH AVE
Mailing City:	NEW YORK
Mailing State:	NY
Mailing Zip:	10001
Mailing Zip4:	Not reported
Mailing Country:	USA
Mailing Phone:	212-330-2333

Document ID:	NJA1754012
Manifest Status:	Completed after the designated time period for a TSDF to get a copy to the DEC
Trans1 State ID:	NJDEPS869
Trans2 State ID:	Not reported
Generator Ship Date:	930826
Trans1 Recv Date:	930826
Trans2 Recv Date:	Not reported
TSD Site Recv Date:	930830
Part A Recv Date:	Not reported
Part B Recv Date:	930928
Generator EPA ID:	NY6180000147
Trans1 EPA ID:	ILD984908202
Trans2 EPA ID:	Not reported
TSDF ID:	NJD002182897
Waste Code:	D001 - NON-LISTED IGNITABLE WASTES
Quantity:	01200
Units:	P - Pounds
Number of Containers:	003
Container Type:	DM - Metal drums, barrels
Handling Method:	B Incineration, heat recovery, burning.
Specific Gravity:	100
Year:	93
Facility Type:	Generator

USPS - MORGAN P&DC (Continued) **1000792064**

EPA ID:	NY6180000147
Facility Name:	US POST OFFICE
Facility Address:	341 9TH AVE
Facility City:	NEW YORK
Facility Zip 4:	Not reported
Country:	Not reported
County:	NEW YORK
Mailing Name:	US POST OFFICE
Mailing Contact:	JOSEPHHOLMES
Mailing Address:	341 9TH AVE
Mailing City:	NEW YORK
Mailing State:	NY
Mailing Zip:	10001
Mailing Zip4:	Not reported
Mailing Country:	USA
Mailing Phone:	212-330-2333

Click this hyperlink while viewing on your computer to access
10 additional NY_MANIFEST: record(s) in the EDR Site Report.

NJ MANIFEST:

Manifest Code:	NJA5313023
EPA ID:	NY6180000147
Date Shipped:	20060419
TSDF EPA ID:	NJD002200046
Transporter EPA ID:	NJD071629976
Transporter 2 EPA ID:	Not reported
Date Trans1 Transported Waste:	060419
Date Trans2 Transported Waste:	000000
Date TSDF Received Waste:	060426
Tranporter 1 Decal:	Not reported
Tranporter 2 Decal:	Not reported
Data Entry Number:	06210625
Reference Manifest Number:	Not reported
Was Load Rejected (Y/N):	No
Reason Load Was Rejected:	Not reported
Waste Code:	D001
Quantity:	200
Unit:	P
Hand Code:	S01

Manifest Code:	NJA5006920
EPA ID:	NY6180000147
Date Shipped:	20040331
TSDF EPA ID:	NJD991291105
Transporter EPA ID:	NYD046765574
Transporter 2 EPA ID:	Not reported
Date Trans1 Transported Waste:	040331
Date Trans2 Transported Waste:	000000
Date TSDF Received Waste:	040331
Tranporter 1 Decal:	Not reported
Tranporter 2 Decal:	Not reported
Data Entry Number:	04280422
Reference Manifest Number:	Not reported
Was Load Rejected (Y/N):	No

USPS - MORGAN P&DC (Continued) **1000792064**

Reason Load Was Rejected: Not reported
Waste Code: Not reported
Quantity: Not reported
Unit: Not reported
Hand Code: Not reported

D30 South < 1/8 535 ft.

Relative: Higher

Actual: 31 ft.

MORGAN P AND DC
341 9TH AVENUE
MANHATTAN, NY

NY Spills S104501968
NY Hist Spills N/A

Site 7 of 9 in cluster D

NY Spills:

Site ID:	123886
Facility Addr2:	Not reported
Facility ID:	9604894
Spill Number:	9604894
Facility Type:	ER
SWIS:	3101
Region of Spill:	2
Investigator:	TOMASELLO
Referred To:	Not reported
Spill Date:	07/15/96
Reported to Dept:	07/15/96
CID:	266
Spill Cause:	Human Error
Water Affected:	Not reported
Spill Source:	Institutional, Educational, Gov., Other
Spill Notifier:	Responsible Party
Cleanup Ceased:	/ /
Cleanup Meets Std:	False
Last Inspection:	/ /
Recommended Penalty:	Penalty Not Recommended
UST Trust:	False
Spill Class:	No spill occured. No DEC Response. No corrective action required.
Spill Closed Dt:	07/15/96
Remediation Phase:	0
Date Entered In Computer:	07/15/96
Spill Record Last Update:	08/28/96
Spiller Name:	JAY SHEMWELL
Spiller Company:	US POSTAL SERVICE
Spiller Address:	421 8TH AVENUE, ROOM 5021
Spiller City,St,Zip:	NEW YORK, NY 10199-9900
Spiller Company:	001
Spiller Phone:	(212) 330-3122
Contact Name:	HUGH NASH
Contact Phone:	(212) 330-2198
DEC Region:	2
Program Number:	9604894
DER Facility ID:	107372
Site ID:	123886
Operable Unit ID:	1032504
Operable Unit:	01
Material ID:	347651
Material Code:	0328C
Material Name:	ISOTRON-12

MORGAN P AND DC (Continued) **S104501968**

Case No.:	00075718
Material FA:	Hazardous Material
Quantity:	5000.00
Units:	Pounds
Recovered:	0.00
Resource Affected:	Air
Oxygenate:	False
DEC Memo:	Not reported
Remarks:	Start CallerRemark - 9604894 MAINTENANCE PERSON LEFT CAP OFF A CONDENSER. CAP REPLACED. END CallerRemark - 9604894

NY Hist Spills:

Region of Spill:	2
Spill Number:	9604894
Investigator:	TOMASELLO
Caller Name:	Not reported
Caller Agency:	Not reported
Caller Phone:	Not reported
Notifier Name:	Not reported
Notifier Agency:	Not reported
Notifier Phone:	Not reported
Spill Date/Time:	07/15/1996 15:00
Reported to Dept Date/Time:	07/15/96 16:50
SWIS:	62
Spiller Name:	US POSTAL SERVICE
Spiller Contact:	JAY SHEMWELL
Spiller Phone:	(212) 330-3122
Spiller Contact:	HUGH NASH
Spiller Phone:	(212) 330-2198
Spiller Address:	421 8TH AVENUE, ROOM 5021
Spiller City,St,Zip:	NEW YORK, NY 10199-9900
Spill Cause:	Human Error
Reported to Dept:	Air
Water Affected:	Not reported
Spill Source:	02
Spill Notifier:	Responsible Party
PBS Number:	Not reported
Cleanup Ceased:	/ /
Cleanup Meets Std:	False
Last Inspection:	/ /
Recommended Penalty:	Penalty Not Recommended
Spiller Cleanup Dt:	/ /
Enforcement Date:	/ /
Invstgn Complete:	/ /
UST Involvement:	False
Spill Class:	No spill occured. No DEC Response. No corrective action required.
Spill Closed Dt:	07/15/96
Corrective Action Plan Submitted:	/ /
Date Region Sent Summary to Central Office:	/ /
Date Spill Entered In Computer Data File:	07/15/96
Date Spill Entered In Computer Data File:	Not reported
Update Date:	08/28/96
Is Updated:	False
PBS Number:	Not reported
Tank Number:	Not reported
Tank Size:	Not reported
Test Method:	Not reported

MORGAN P AND DC (Continued) **S104501968**

Leak Rate Failed Tank: Not reported
Gross Leak Rate: Not reported
Material Class Type: Nonpetroleum/Nonhazardous
Quantity Spilled: 5000
Unkonwn Quantity Spilled: False
Units: Pounds
Quantity Recovered: 0
Unkonwn Quantity Recovered: False
Material: DICHLORODIFLUOROMETHANE
Class Type: DICHLORODIFLUOROMETHANE
Times Material Entry In File: 2
CAS Number: 00075718
Last Date: Not reported
Material: METHANE, DICHLORODIFLUORO-
Class Type: METHANE, DICHLORODIFLUORO-
Times Material Entry In File: 0
CAS Number: 00075718
Last Date: Not reported
Material: ISOTRON-12
Class Type: ISOTRON-12
Times Material Entry In File: 0
CAS Number: 00075718
Last Date: Not reported
DEC Remarks: CAP REPLACED - UNRECOVERABLE PRODUCT - WILL GIVE TO AIR
Remark: MAINTENANCE PERSON LEFT CAP OFF A CONDENSER. CAP REPLACED.

D31 South < 1/8 535 ft. **US POSTAL SERVICE - MORGAN P&DC** **RCRA-SQG 1004757104**
341 9TH AVE **NY MANIFEST NYD986892990**
NEW YORK, NY 10199

Relative: Higher

Actual: 31 ft.

Site 8 of 9 in cluster D

RCRAInfo:
Owner: US POSTAL SERVICE
(212) 330-2300
EPA ID: NYD986892990
Contact: RAFAEL VIAS H
(212) 330-2305
Classification: Small Quantity Generator
TSDF Activities: Not reported

Violation Status: No violations found

NY MANIFEST:
Document ID: NJA2113858
Manifest Status: Completed copy
Trans1 State ID: NJDEPE086
Trans2 State ID: Not reported
Generator Ship Date: 950623
Trans1 Recv Date: 950623
Trans2 Recv Date: Not reported
TSD Site Recv Date: 950626
Part A Recv Date: Not reported
Part B Recv Date: 950712
Generator EPA ID: NYD986892990
Trans1 EPA ID: ILD984908202
Trans2 EPA ID: Not reported

US POSTAL SERVICE - MORGAN P&DC (Continued) **1004757104**

TSDF ID: NJD002182897
Waste Code: D001 - NON-LISTED IGNITABLE WASTES
Quantity: 00400
Units: P - Pounds
Number of Containers: 001
Container Type: DM - Metal drums, barrels
Handling Method: B Incineration, heat recovery, burning.
Specific Gravity: 100
Year: 95
Facility Type: Generator
EPA ID: NYD986892990
Facility Name: US POSTAL SERVICE
Facility Address: 341 9TH AVE
Facility City: NEW YORK
Facility Zip 4: 1000
Country: Not reported
County: NEW YORK
Mailing Name: US POSTAL SERVICE
Mailing Contact: JOSEPH HOLMES
Mailing Address: 341 9TH AVE
Mailing City: NEW YORK
Mailing State: NY
Mailing Zip: 10199
Mailing Zip4: 1000
Mailing Country: USA
Mailing Phone: 212-330-2003

Document ID: NJA2146151
Manifest Status: Completed copy
Trans1 State ID: NJDEPE086
Trans2 State ID: Not reported
Generator Ship Date: 950707
Trans1 Recv Date: 950707
Trans2 Recv Date: Not reported
TSD Site Recv Date: 950710
Part A Recv Date: Not reported
Part B Recv Date: 950721
Generator EPA ID: NYD986892990
Trans1 EPA ID: ILD984908202
Trans2 EPA ID: Not reported
TSDF ID: NJD002182897
Waste Code: F001 - UNKNOWN
Quantity: 02023
Units: P - Pounds
Number of Containers: 009
Container Type: DM - Metal drums, barrels
Handling Method: B Incineration, heat recovery, burning.
Specific Gravity: 100
Year: 95
Facility Type: Generator
EPA ID: NYD986892990
Facility Name: US POSTAL SERVICE
Facility Address: 341 9TH AVE
Facility City: NEW YORK
Facility Zip 4: 1000
Country: Not reported
County: NEW YORK

US POSTAL SERVICE - MORGAN P&DC (Continued) **1004757104**

Mailing Name:	US POSTAL SERVICE
Mailing Contact:	JOSEPH HOLMES
Mailing Address:	341 9TH AVE
Mailing City:	NEW YORK
Mailing State:	NY
Mailing Zip:	10199
Mailing Zip4:	1000
Mailing Country:	USA
Mailing Phone:	212-330-2003
Document ID:	NJA2146237
Manifest Status:	Completed copy
Trans1 State ID:	NJDEPE086
Trans2 State ID:	Not reported
Generator Ship Date:	950907
Trans1 Recv Date:	950907
Trans2 Recv Date:	Not reported
TSD Site Recv Date:	950911
Part A Recv Date:	951211
Part B Recv Date:	950927
Generator EPA ID:	NYD986892990
Trans1 EPA ID:	ILD984908202
Trans2 EPA ID:	Not reported
TSDF ID:	NJD002182897
Waste Code:	D002 - NON-LISTED CORROSIVE WASTES
Quantity:	00962
Units:	P - Pounds
Number of Containers:	002
Container Type:	DM - Metal drums, barrels
Handling Method:	T Chemical, physical, or biological treatment.
Specific Gravity:	100
Waste Code:	Not reported
Quantity:	00607
Units:	P - Pounds
Number of Containers:	001
Container Type:	DM - Metal drums, barrels
Handling Method:	B Incineration, heat recovery, burning.
Specific Gravity:	100
Waste Code:	Not reported
Quantity:	01200
Units:	P - Pounds
Number of Containers:	002
Container Type:	DM - Metal drums, barrels
Handling Method:	B Incineration, heat recovery, burning.
Specific Gravity:	100
Waste Code:	Not reported
Quantity:	00607
Units:	P - Pounds
Number of Containers:	001
Container Type:	DM - Metal drums, barrels
Handling Method:	T Chemical, physical, or biological treatment.
Specific Gravity:	100
Year:	95
Facility Type:	Generator
EPA ID:	NYD986892990
Facility Name:	US POSTAL SERVICE
Facility Address:	341 9TH AVE

US POSTAL SERVICE - MORGAN P&DC (Continued) **1004757104**

Facility City:	NEW YORK
Facility Zip 4:	1000
Country:	Not reported
County:	NEW YORK
Mailing Name:	US POSTAL SERVICE
Mailing Contact:	JOSEPH HOLMES
Mailing Address:	341 9TH AVE
Mailing City:	NEW YORK
Mailing State:	NY
Mailing Zip:	10199
Mailing Zip4:	1000
Mailing Country:	USA
Mailing Phone:	212-330-2003
Document ID:	NJA2146243
Manifest Status:	Completed copy
Trans1 State ID:	NJDEPE086
Trans2 State ID:	Not reported
Generator Ship Date:	950907
Trans1 Recv Date:	950907
Trans2 Recv Date:	Not reported
TSD Site Recv Date:	950911
Part A Recv Date:	951211
Part B Recv Date:	950927
Generator EPA ID:	NYD986892990
Trans1 EPA ID:	ILD984908202
Trans2 EPA ID:	Not reported
TSDF ID:	NJD002182897
Waste Code:	D018 - BENZENE 0.5 MG/L TCLP
Quantity:	00910
Units:	P - Pounds
Number of Containers:	002
Container Type:	DM - Metal drums, barrels
Handling Method:	B Incineration, heat recovery, burning.
Specific Gravity:	100
Waste Code:	Not reported
Quantity:	01008
Units:	P - Pounds
Number of Containers:	002
Container Type:	DM - Metal drums, barrels
Handling Method:	B Incineration, heat recovery, burning.
Specific Gravity:	100
Waste Code:	Not reported
Quantity:	01409
Units:	P - Pounds
Number of Containers:	003
Container Type:	DM - Metal drums, barrels
Handling Method:	T Chemical, physical, or biological treatment.
Specific Gravity:	100
Waste Code:	Not reported
Quantity:	00213
Units:	P - Pounds
Number of Containers:	001
Container Type:	DM - Metal drums, barrels
Handling Method:	B Incineration, heat recovery, burning.
Specific Gravity:	100
Year:	95

US POSTAL SERVICE - MORGAN P&DC (Continued) **1004757104**

Facility Type:	Generator
EPA ID:	NYD986892990
Facility Name:	US POSTAL SERVICE
Facility Address:	341 9TH AVE
Facility City:	NEW YORK
Facility Zip 4:	1000
Country:	Not reported
County:	NEW YORK
Mailing Name:	US POSTAL SERVICE
Mailing Contact:	JOSEPH HOLMES
Mailing Address:	341 9TH AVE
Mailing City:	NEW YORK
Mailing State:	NY
Mailing Zip:	10199
Mailing Zip4:	1000
Mailing Country:	USA
Mailing Phone:	212-330-2003
Document ID:	NJA2146253
Manifest Status:	Completed copy
Trans1 State ID:	NJDEPE086
Trans2 State ID:	Not reported
Generator Ship Date:	950908
Trans1 Recv Date:	950908
Trans2 Recv Date:	Not reported
TSD Site Recv Date:	950911
Part A Recv Date:	951211
Part B Recv Date:	950927
Generator EPA ID:	NYD986892990
Trans1 EPA ID:	ILD984908202
Trans2 EPA ID:	Not reported
TSDF ID:	NJD002182897
Waste Code:	F001 - UNKNOWN
Quantity:	00817
Units:	P - Pounds
Number of Containers:	003
Container Type:	DM - Metal drums, barrels
Handling Method:	B Incineration, heat recovery, burning.
Specific Gravity:	100
Waste Code:	Not reported
Quantity:	00462
Units:	P - Pounds
Number of Containers:	001
Container Type:	DM - Metal drums, barrels
Handling Method:	T Chemical, physical, or biological treatment.
Specific Gravity:	100
Waste Code:	Not reported
Quantity:	00391
Units:	P - Pounds
Number of Containers:	001
Container Type:	DM - Metal drums, barrels
Handling Method:	T Chemical, physical, or biological treatment.
Specific Gravity:	100
Waste Code:	Not reported
Quantity:	01386
Units:	P - Pounds
Number of Containers:	003

US POSTAL SERVICE - MORGAN P&DC (Continued) **1004757104**

Container Type:	DM - Metal drums, barrels
Handling Method:	B Incineration, heat recovery, burning.
Specific Gravity:	100
Year:	95
Facility Type:	Generator
EPA ID:	NYD986892990
Facility Name:	US POSTAL SERVICE
Facility Address:	341 9TH AVE
Facility City:	NEW YORK
Facility Zip 4:	1000
Country:	Not reported
County:	NEW YORK
Mailing Name:	US POSTAL SERVICE
Mailing Contact:	JOSEPH HOLMES
Mailing Address:	341 9TH AVE
Mailing City:	NEW YORK
Mailing State:	NY
Mailing Zip:	10199
Mailing Zip4:	1000
Mailing Country:	USA
Mailing Phone:	212-330-2003
Document ID:	NJA1954182
Manifest Status:	Completed copy
Trans1 State ID:	NJDEPE086
Trans2 State ID:	Not reported
Generator Ship Date:	950223
Trans1 Recv Date:	950223
Trans2 Recv Date:	Not reported
TSD Site Recv Date:	950224
Part A Recv Date:	Not reported
Part B Recv Date:	950313
Generator EPA ID:	NYD986892990
Trans1 EPA ID:	ILD984908202
Trans2 EPA ID:	Not reported
TSDF ID:	NJD002182897
Waste Code:	D018 - BENZENE 0.5 MG/L TCLP
Quantity:	00320
Units:	P - Pounds
Number of Containers:	001
Container Type:	DM - Metal drums, barrels
Handling Method:	B Incineration, heat recovery, burning.
Specific Gravity:	100
Year:	95
Facility Type:	Generator
EPA ID:	NYD986892990
Facility Name:	US POSTAL SERVICE
Facility Address:	341 9TH AVE
Facility City:	NEW YORK
Facility Zip 4:	1000
Country:	Not reported
County:	NEW YORK
Mailing Name:	US POSTAL SERVICE
Mailing Contact:	JOSEPH HOLMES
Mailing Address:	341 9TH AVE
Mailing City:	NEW YORK
Mailing State:	NY

US POSTAL SERVICE - MORGAN P&DC (Continued) **1004757104**

Mailing Zip:	10199
Mailing Zip4:	1000
Mailing Country:	USA
Mailing Phone:	212-330-2003
Document ID:	NJA2146252
Manifest Status:	Completed copy
Trans1 State ID:	NJDEPE086
Trans2 State ID:	Not reported
Generator Ship Date:	950908
Trans1 Recv Date:	950908
Trans2 Recv Date:	Not reported
TSD Site Recv Date:	950911
Part A Recv Date:	951211
Part B Recv Date:	950927
Generator EPA ID:	NYD986892990
Trans1 EPA ID:	ILD984908202
Trans2 EPA ID:	Not reported
TSDF ID:	NJD002182897
Waste Code:	F004 - UNKNOWN
Quantity:	00420
Units:	P - Pounds
Number of Containers:	001
Container Type:	DM - Metal drums, barrels
Handling Method:	B Incineration, heat recovery, burning.
Specific Gravity:	100
Waste Code:	Not reported
Quantity:	00457
Units:	P - Pounds
Number of Containers:	001
Container Type:	DM - Metal drums, barrels
Handling Method:	B Incineration, heat recovery, burning.
Specific Gravity:	100
Waste Code:	Not reported
Quantity:	00377
Units:	P - Pounds
Number of Containers:	001
Container Type:	DM - Metal drums, barrels
Handling Method:	B Incineration, heat recovery, burning.
Specific Gravity:	100
Year:	95
Facility Type:	Generator
EPA ID:	NYD986892990
Facility Name:	US POSTAL SERVICE
Facility Address:	341 9TH AVE
Facility City:	NEW YORK
Facility Zip 4:	1000
Country:	Not reported
County:	NEW YORK
Mailing Name:	US POSTAL SERVICE
Mailing Contact:	JOSEPH HOLMES
Mailing Address:	341 9TH AVE
Mailing City:	NEW YORK
Mailing State:	NY
Mailing Zip:	10199
Mailing Zip4:	1000
Mailing Country:	USA

US POSTAL SERVICE - MORGAN P&DC (Continued) **1004757104**

Mailing Phone:	212-330-2003
Document ID:	NJA2146263
Manifest Status:	Completed after the designated time period for a TSDF to get a copy to the DEC
Trans1 State ID:	NJDEPE086
Trans2 State ID:	Not reported
Generator Ship Date:	950915
Trans1 Recv Date:	950915
Trans2 Recv Date:	Not reported
TSD Site Recv Date:	950918
Part A Recv Date:	951211
Part B Recv Date:	951019
Generator EPA ID:	NYD986892990
Trans1 EPA ID:	ILD984908202
Trans2 EPA ID:	Not reported
TSDF ID:	NJD002182897
Waste Code:	D001 - NON-LISTED IGNITABLE WASTES
Quantity:	00717
Units:	P - Pounds
Number of Containers:	002
Container Type:	DM - Metal drums, barrels
Handling Method:	B Incineration, heat recovery, burning.
Specific Gravity:	100
Waste Code:	Not reported
Quantity:	00528
Units:	P - Pounds
Number of Containers:	001
Container Type:	DM - Metal drums, barrels
Handling Method:	B Incineration, heat recovery, burning.
Specific Gravity:	100
Waste Code:	Not reported
Quantity:	00409
Units:	P - Pounds
Number of Containers:	001
Container Type:	DM - Metal drums, barrels
Handling Method:	B Incineration, heat recovery, burning.
Specific Gravity:	100
Year:	95
Facility Type:	Generator
EPA ID:	NYD986892990
Facility Name:	US POSTAL SERVICE
Facility Address:	341 9TH AVE
Facility City:	NEW YORK
Facility Zip 4:	1000
Country:	Not reported
County:	NEW YORK
Mailing Name:	US POSTAL SERVICE
Mailing Contact:	JOSEPH HOLMES
Mailing Address:	341 9TH AVE
Mailing City:	NEW YORK
Mailing State:	NY
Mailing Zip:	10199
Mailing Zip4:	1000
Mailing Country:	USA
Mailing Phone:	212-330-2003
Document ID:	NJA2146241

US POSTAL SERVICE - MORGAN P&DC (Continued) **1004757104**

Manifest Status:	Completed copy
Trans1 State ID:	NJDEPE086
Trans2 State ID:	Not reported
Generator Ship Date:	950907
Trans1 Recv Date:	950907
Trans2 Recv Date:	Not reported
TSD Site Recv Date:	950911
Part A Recv Date:	951211
Part B Recv Date:	950927
Generator EPA ID:	NYD986892990
Trans1 EPA ID:	ILD984908202
Trans2 EPA ID:	Not reported
TSDF ID:	NJD002182897
Waste Code:	D001 - NON-LISTED IGNITABLE WASTES
Quantity:	00458
Units:	P - Pounds
Number of Containers:	001
Container Type:	DM - Metal drums, barrels
Handling Method:	B Incineration, heat recovery, burning.
Specific Gravity:	100
Waste Code:	Not reported
Quantity:	00460
Units:	P - Pounds
Number of Containers:	001
Container Type:	DM - Metal drums, barrels
Handling Method:	B Incineration, heat recovery, burning.
Specific Gravity:	100
Waste Code:	Not reported
Quantity:	00427
Units:	P - Pounds
Number of Containers:	001
Container Type:	DM - Metal drums, barrels
Handling Method:	B Incineration, heat recovery, burning.
Specific Gravity:	100
Waste Code:	Not reported
Quantity:	00461
Units:	P - Pounds
Number of Containers:	001
Container Type:	DM - Metal drums, barrels
Handling Method:	B Incineration, heat recovery, burning.
Specific Gravity:	100
Year:	95
Facility Type:	Generator
EPA ID:	NYD986892990
Facility Name:	US POSTAL SERVICE
Facility Address:	341 9TH AVE
Facility City:	NEW YORK
Facility Zip 4:	1000
Country:	Not reported
County:	NEW YORK
Mailing Name:	US POSTAL SERVICE
Mailing Contact:	JOSEPH HOLMES
Mailing Address:	341 9TH AVE
Mailing City:	NEW YORK
Mailing State:	NY
Mailing Zip:	10199
Mailing Zip4:	1000

US POSTAL SERVICE - MORGAN P&DC (Continued) **1004757104**

Mailing Country:	USA
Mailing Phone:	212-330-2003
Document ID:	NJA1821000
Manifest Status:	Completed copy
Trans1 State ID:	NJDEPS869
Trans2 State ID:	Not reported
Generator Ship Date:	950907
Trans1 Recv Date:	950907
Trans2 Recv Date:	Not reported
TSD Site Recv Date:	950908
Part A Recv Date:	951211
Part B Recv Date:	950929
Generator EPA ID:	NYD986892990
Trans1 EPA ID:	ILD984908202
Trans2 EPA ID:	Not reported
TSDF ID:	NJD002182897
Waste Code:	D001 - NON-LISTED IGNITABLE WASTES
Quantity:	00934
Units:	P - Pounds
Number of Containers:	002
Container Type:	DM - Metal drums, barrels
Handling Method:	B Incineration, heat recovery, burning.
Specific Gravity:	100
Year:	95
Facility Type:	Generator
EPA ID:	NYD986892990
Facility Name:	US POSTAL SERVICE
Facility Address:	341 9TH AVE
Facility City:	NEW YORK
Facility Zip 4:	1000
Country:	Not reported
County:	NEW YORK
Mailing Name:	US POSTAL SERVICE
Mailing Contact:	JOSEPH HOLMES
Mailing Address:	341 9TH AVE
Mailing City:	NEW YORK
Mailing State:	NY
Mailing Zip:	10199
Mailing Zip4:	1000
Mailing Country:	USA
Mailing Phone:	212-330-2003
Document ID:	NJA2146269
Manifest Status:	Completed copy
Trans1 State ID:	NJDEPE086
Trans2 State ID:	Not reported
Generator Ship Date:	950915
Trans1 Recv Date:	950915
Trans2 Recv Date:	Not reported
TSD Site Recv Date:	950918
Part A Recv Date:	951211
Part B Recv Date:	951006
Generator EPA ID:	NYD986892990
Trans1 EPA ID:	ILD984908202
Trans2 EPA ID:	Not reported
TSDF ID:	NJD002182897

US POSTAL SERVICE - MORGAN P&DC (Continued) **1004757104**

Waste Code:	D018 - BENZENE 0.5 MG/L TCLP
Quantity:	00345
Units:	P - Pounds
Number of Containers:	001
Container Type:	DM - Metal drums, barrels
Handling Method:	B Incineration, heat recovery, burning.
Specific Gravity:	100
Waste Code:	Not reported
Quantity:	00254
Units:	P - Pounds
Number of Containers:	001
Container Type:	DM - Metal drums, barrels
Handling Method:	B Incineration, heat recovery, burning.
Specific Gravity:	100
Waste Code:	Not reported
Quantity:	00402
Units:	P - Pounds
Number of Containers:	001
Container Type:	DM - Metal drums, barrels
Handling Method:	B Incineration, heat recovery, burning.
Specific Gravity:	100
Year:	95
Facility Type:	Generator
EPA ID:	NYD986892990
Facility Name:	US POSTAL SERVICE
Facility Address:	341 9TH AVE
Facility City:	NEW YORK
Facility Zip 4:	1000
Country:	Not reported
County:	NEW YORK
Mailing Name:	US POSTAL SERVICE
Mailing Contact:	JOSEPH HOLMES
Mailing Address:	341 9TH AVE
Mailing City:	NEW YORK
Mailing State:	NY
Mailing Zip:	10199
Mailing Zip4:	1000
Mailing Country:	USA
Mailing Phone:	212-330-2003
Document ID:	NJA2146265
Manifest Status:	Completed after the designated time period for a TSDF to get a copy to the DEC
Trans1 State ID:	NJDEPE086
Trans2 State ID:	Not reported
Generator Ship Date:	950915
Trans1 Recv Date:	950915
Trans2 Recv Date:	Not reported
TSD Site Recv Date:	950918
Part A Recv Date:	951211
Part B Recv Date:	951019
Generator EPA ID:	NYD986892990
Trans1 EPA ID:	ILD984908202
Trans2 EPA ID:	Not reported
TSDF ID:	NJD002182897
Waste Code:	D018 - BENZENE 0.5 MG/L TCLP
Quantity:	00428
Units:	P - Pounds

US POSTAL SERVICE - MORGAN P&DC (Continued) **1004757104**

Number of Containers:	001
Container Type:	DM - Metal drums, barrels
Handling Method:	B Incineration, heat recovery, burning.
Specific Gravity:	100
Waste Code:	Not reported
Quantity:	00587
Units:	P - Pounds
Number of Containers:	001
Container Type:	DM - Metal drums, barrels
Handling Method:	B Incineration, heat recovery, burning.
Specific Gravity:	100
Waste Code:	Not reported
Quantity:	00674
Units:	P - Pounds
Number of Containers:	003
Container Type:	DM - Metal drums, barrels
Handling Method:	B Incineration, heat recovery, burning.
Specific Gravity:	100
Year:	95
Facility Type:	Generator
EPA ID:	NYD986892990
Facility Name:	US POSTAL SERVICE
Facility Address:	341 9TH AVE
Facility City:	NEW YORK
Facility Zip 4:	1000
Country:	Not reported
County:	NEW YORK
Mailing Name:	US POSTAL SERVICE
Mailing Contact:	JOSEPH HOLMES
Mailing Address:	341 9TH AVE
Mailing City:	NEW YORK
Mailing State:	NY
Mailing Zip:	10199
Mailing Zip4:	1000
Mailing Country:	USA
Mailing Phone:	212-330-2003
Document ID:	NJA2146242
Manifest Status:	Completed copy
Trans1 State ID:	NJDEPE086
Trans2 State ID:	Not reported
Generator Ship Date:	950907
Trans1 Recv Date:	950907
Trans2 Recv Date:	Not reported
TSD Site Recv Date:	950908
Part A Recv Date:	951211
Part B Recv Date:	950927
Generator EPA ID:	NYD986892990
Trans1 EPA ID:	ILD984908202
Trans2 EPA ID:	Not reported
TSDF ID:	NJD002182897
Waste Code:	D008 - LEAD 5.0 MG/L TCLP
Quantity:	01017
Units:	P - Pounds
Number of Containers:	002
Container Type:	DM - Metal drums, barrels
Handling Method:	B Incineration, heat recovery, burning.

US POSTAL SERVICE - MORGAN P&DC (Continued) **1004757104**

Specific Gravity:	100
Waste Code:	Not reported
Quantity:	00050
Units:	P - Pounds
Number of Containers:	001
Container Type:	DM - Metal drums, barrels
Handling Method:	T Chemical, physical, or biological treatment.
Specific Gravity:	100
Waste Code:	Not reported
Quantity:	00260
Units:	P - Pounds
Number of Containers:	001
Container Type:	DM - Metal drums, barrels
Handling Method:	T Chemical, physical, or biological treatment.
Specific Gravity:	100
Waste Code:	Not reported
Quantity:	00458
Units:	P - Pounds
Number of Containers:	001
Container Type:	DM - Metal drums, barrels
Handling Method:	B Incineration, heat recovery, burning.
Specific Gravity:	100
Year:	95
Facility Type:	Generator
EPA ID:	NYD986892990
Facility Name:	US POSTAL SERVICE
Facility Address:	341 9TH AVE
Facility City:	NEW YORK
Facility Zip 4:	1000
Country:	Not reported
County:	NEW YORK
Mailing Name:	US POSTAL SERVICE
Mailing Contact:	JOSEPH HOLMES
Mailing Address:	341 9TH AVE
Mailing City:	NEW YORK
Mailing State:	NY
Mailing Zip:	10199
Mailing Zip4:	1000
Mailing Country:	USA
Mailing Phone:	212-330-2003
Document ID:	NYG0830682
Manifest Status:	Not reported
Trans1 State ID:	CTD982191942
Trans2 State ID:	NY0000936385
Generator Ship Date:	06/24/1998
Trans1 Recv Date:	06/24/1998
Trans2 Recv Date:	06/24/1998
TSD Site Recv Date:	07/15/1998
Part A Recv Date:	Not reported
Part B Recv Date:	Not reported
Generator EPA ID:	NYD986892990
Trans1 EPA ID:	OHD980681571
Trans2 EPA ID:	Not reported
TSDF ID:	31124MA
Waste Code:	D001 - NON-LISTED IGNITABLE WASTES
Quantity:	01400

US POSTAL SERVICE - MORGAN P&DC (Continued) **1004757104**

Units:	P - Pounds
Number of Containers:	031
Container Type:	DM - Metal drums, barrels
Handling Method:	B Incineration, heat recovery, burning.
Specific Gravity:	01.00
Year:	98
Facility Type:	Generator
EPA ID:	NYD986892990
Facility Name:	US POSTAL SERVICE
Facility Address:	341 9TH AVE
Facility City:	NEW YORK
Facility Zip 4:	1000
Country:	Not reported
County:	NEW YORK
Mailing Name:	US POSTAL SERVICE
Mailing Contact:	JOSEPH HOLMES
Mailing Address:	341 9TH AVE
Mailing City:	NEW YORK
Mailing State:	NY
Mailing Zip:	10199
Mailing Zip4:	1000
Mailing Country:	USA
Mailing Phone:	212-330-2003
Document ID:	NJA2525969
Manifest Status:	Completed copy
Trans1 State ID:	08690
Trans2 State ID:	Not reported
Generator Ship Date:	960613
Trans1 Recv Date:	960613
Trans2 Recv Date:	Not reported
TSD Site Recv Date:	960613
Part A Recv Date:	960722
Part B Recv Date:	960705
Generator EPA ID:	NYD986892990
Trans1 EPA ID:	ILD984908202
Trans2 EPA ID:	Not reported
TSDF ID:	NJD002182897
Waste Code:	D002 - NON-LISTED CORROSIVE WASTES
Quantity:	01200
Units:	P - Pounds
Number of Containers:	003
Container Type:	DM - Metal drums, barrels
Handling Method:	T Chemical, physical, or biological treatment.
Specific Gravity:	100
Waste Code:	Not reported
Quantity:	00380
Units:	P - Pounds
Number of Containers:	001
Container Type:	DM - Metal drums, barrels
Handling Method:	T Chemical, physical, or biological treatment.
Specific Gravity:	100
Waste Code:	Not reported
Quantity:	01600
Units:	P - Pounds
Number of Containers:	004
Container Type:	DM - Metal drums, barrels

US POSTAL SERVICE - MORGAN P&DC (Continued) **1004757104**

Handling Method:	T Chemical, physical, or biological treatment.
Specific Gravity:	100
Year:	96
Facility Type:	Generator
EPA ID:	NYD986892990
Facility Name:	US POSTAL SERVICE
Facility Address:	341 9TH AVE
Facility City:	NEW YORK
Facility Zip 4:	1000
Country:	Not reported
County:	NEW YORK
Mailing Name:	US POSTAL SERVICE
Mailing Contact:	JOSEPH HOLMES
Mailing Address:	341 9TH AVE
Mailing City:	NEW YORK
Mailing State:	NY
Mailing Zip:	10199
Mailing Zip4:	1000
Mailing Country:	USA
Mailing Phone:	212-330-2003
Document ID:	NYB7534602
Manifest Status:	Not reported
Trans1 State ID:	NJD980772768
Trans2 State ID:	Not reported
Generator Ship Date:	06/09/1999
Trans1 Recv Date:	06/09/1999
Trans2 Recv Date:	Not reported
TSD Site Recv Date:	06/10/1999
Part A Recv Date:	Not reported
Part B Recv Date:	Not reported
Generator EPA ID:	NYD986892990
Trans1 EPA ID:	NYD049836679
Trans2 EPA ID:	Not reported
TSDF ID:	T83225832
Waste Code:	B007 - OTHER MISCELLANEOUS PCB WASTES
Quantity:	02364
Units:	K - Kilograms (2.2 pounds)
Number of Containers:	014
Container Type:	DM - Metal drums, barrels
Handling Method:	B Incineration, heat recovery, burning.
Specific Gravity:	01.00
Year:	99
Facility Type:	Generator
EPA ID:	NYD986892990
Facility Name:	US POSTAL SERVICE
Facility Address:	341 9TH AVE
Facility City:	NEW YORK
Facility Zip 4:	1000
Country:	Not reported
County:	NEW YORK
Mailing Name:	US POSTAL SERVICE
Mailing Contact:	JOSEPH HOLMES
Mailing Address:	341 9TH AVE
Mailing City:	NEW YORK
Mailing State:	NY
Mailing Zip:	10199

US POSTAL SERVICE - MORGAN P&DC (Continued) **1004757104**

Mailing Zip4:	1000
Mailing Country:	USA
Mailing Phone:	212-330-2003
Document ID:	NJA2535501
Manifest Status:	Completed after the designated time period for a TSDF to get a copy to the DEC
Trans1 State ID:	08690
Trans2 State ID:	Not reported
Generator Ship Date:	960726
Trans1 Recv Date:	960726
Trans2 Recv Date:	Not reported
TSD Site Recv Date:	960729
Part A Recv Date:	960912
Part B Recv Date:	960821
Generator EPA ID:	NYD986892990
Trans1 EPA ID:	ILD984908202
Trans2 EPA ID:	Not reported
TSDF ID:	NJD002182897
Waste Code:	D002 - NON-LISTED CORROSIVE WASTES
Quantity:	00280
Units:	P - Pounds
Number of Containers:	001
Container Type:	DM - Metal drums, barrels
Handling Method:	T Chemical, physical, or biological treatment.
Specific Gravity:	100
Waste Code:	Not reported
Quantity:	01000
Units:	P - Pounds
Number of Containers:	003
Container Type:	DM - Metal drums, barrels
Handling Method:	T Chemical, physical, or biological treatment.
Specific Gravity:	100
Year:	96
Facility Type:	Generator
EPA ID:	NYD986892990
Facility Name:	US POSTAL SERVICE
Facility Address:	341 9TH AVE
Facility City:	NEW YORK
Facility Zip 4:	1000
Country:	Not reported
County:	NEW YORK
Mailing Name:	US POSTAL SERVICE
Mailing Contact:	JOSEPH HOLMES
Mailing Address:	341 9TH AVE
Mailing City:	NEW YORK
Mailing State:	NY
Mailing Zip:	10199
Mailing Zip4:	1000
Mailing Country:	USA
Mailing Phone:	212-330-2003
Document ID:	NJA2630993
Manifest Status:	Completed after the designated time period for a TSDF to get a copy to the DEC
Trans1 State ID:	50060
Trans2 State ID:	Not reported
Generator Ship Date:	960916
Trans1 Recv Date:	960916

US POSTAL SERVICE - MORGAN P&DC (Continued) **1004757104**

Trans2 Recv Date:	960918
TSD Site Recv Date:	960919
Part A Recv Date:	960924
Part B Recv Date:	961022
Generator EPA ID:	NYD986892990
Trans1 EPA ID:	NYD980761191
Trans2 EPA ID:	NYD980761191
TSDF ID:	NJD002200046
Waste Code:	D002 - NON-LISTED CORROSIVE WASTES
Quantity:	00055
Units:	G - Gallons (liquids only)* (8.3 pounds)
Number of Containers:	001
Container Type:	DF - Fiberboard or plastic drums (glass)
Handling Method:	R Material recovery of more than 75 percent of the total material.
Specific Gravity:	100
Year:	96
Facility Type:	Generator
EPA ID:	NYD986892990
Facility Name:	US POSTAL SERVICE
Facility Address:	341 9TH AVE
Facility City:	NEW YORK
Facility Zip 4:	1000
Country:	Not reported
County:	NEW YORK
Mailing Name:	US POSTAL SERVICE
Mailing Contact:	JOSEPH HOLMES
Mailing Address:	341 9TH AVE
Mailing City:	NEW YORK
Mailing State:	NY
Mailing Zip:	10199
Mailing Zip4:	1000
Mailing Country:	USA
Mailing Phone:	212-330-2003
Document ID:	NJA1813795
Manifest Status:	Completed copy
Trans1 State ID:	NJDEPE086
Trans2 State ID:	Not reported
Generator Ship Date:	940328
Trans1 Recv Date:	940328
Trans2 Recv Date:	Not reported
TSD Site Recv Date:	940330
Part A Recv Date:	Not reported
Part B Recv Date:	940413
Generator EPA ID:	NYD986892990
Trans1 EPA ID:	ILD984908202
Trans2 EPA ID:	Not reported
TSDF ID:	NJD002182897
Waste Code:	D002 - NON-LISTED CORROSIVE WASTES
Quantity:	00958
Units:	P - Pounds
Number of Containers:	002
Container Type:	DM - Metal drums, barrels
Handling Method:	R Material recovery of more than 75 percent of the total material.
Specific Gravity:	100
Waste Code:	Not reported
Quantity:	00869

US POSTAL SERVICE - MORGAN P&DC (Continued) **1004757104**

Units:	P - Pounds
Number of Containers:	002
Container Type:	DM - Metal drums, barrels
Handling Method:	B Incineration, heat recovery, burning.
Specific Gravity:	100
Year:	94
Facility Type:	Generator
EPA ID:	NYD986892990
Facility Name:	US POSTAL SERVICE
Facility Address:	341 9TH AVE
Facility City:	NEW YORK
Facility Zip 4:	1000
Country:	Not reported
County:	NEW YORK
Mailing Name:	US POSTAL SERVICE
Mailing Contact:	JOSEPH HOLMES
Mailing Address:	341 9TH AVE
Mailing City:	NEW YORK
Mailing State:	NY
Mailing Zip:	10199
Mailing Zip4:	1000
Mailing Country:	USA
Mailing Phone:	212-330-2003
Document ID:	TXA0159478
Manifest Status:	Completed after the designated time period for a TSDF to get a copy to the DEC
Trans1 State ID:	72348
Trans2 State ID:	40355
Generator Ship Date:	970121
Trans1 Recv Date:	970121
Trans2 Recv Date:	970204
TSD Site Recv Date:	970206
Part A Recv Date:	Not reported
Part B Recv Date:	970227
Generator EPA ID:	NYD986892990
Trans1 EPA ID:	ILD984908202
Trans2 EPA ID:	MOD095038998
TSDF ID:	TXD077603371
Waste Code:	D002 - NON-LISTED CORROSIVE WASTES
Quantity:	00467
Units:	P - Pounds
Number of Containers:	001
Container Type:	DM - Metal drums, barrels
Handling Method:	T Chemical, physical, or biological treatment.
Specific Gravity:	100
Year:	97
Facility Type:	Generator
EPA ID:	NYD986892990
Facility Name:	US POSTAL SERVICE
Facility Address:	341 9TH AVE
Facility City:	NEW YORK
Facility Zip 4:	1000
Country:	Not reported
County:	NEW YORK
Mailing Name:	US POSTAL SERVICE
Mailing Contact:	JOSEPH HOLMES
Mailing Address:	341 9TH AVE

US POSTAL SERVICE - MORGAN P&DC (Continued) **1004757104**

Mailing City: NEW YORK
Mailing State: NY
Mailing Zip: 10199
Mailing Zip4: 1000
Mailing Country: USA
Mailing Phone: 212-330-2003

Click this hyperlink while viewing on your computer to access
1 additional NY_MANIFEST: record(s) in the EDR Site Report.

D32
South
< 1/8
535 ft.

Relative: Higher

Actual: 31 ft.

U S POSTAL SERVICE — **NY MANIFEST** — **1009226037**
341 9TH AVE — **N/A**
NEW YORK, NY 10199

Site 9 of 9 in cluster D

NY MANIFEST:
No Manifest Records Available

E33
NNW
< 1/8
548 ft.

Relative: Higher

Actual: 30 ft.

NEW YORK CLEARING HOUSE — **NY UST** — **U001329651**
450 WEST 33RD STREET — **NY HIST UST** — **N/A**
NEW YORK, NY 10001

Site 1 of 4 in cluster E

UST:

UST:
Facility Id: 2-600927
Expiration Date: 10/07/07
Renewal Date: 06/04/02
Total Capacity: 3000
Facility Type: Not reported
Mailing Company: NEW YORK CLEARING HOUSE
Mailing Title: Not reported
Mailing Contact: WILLIAM DOMORSKI
Mailing Address: 450 WEST 33RD STREET
Mailing Address 2: Not reported
Mailing City: NEW YORK
Mailing State: NY
Mailing Zip Code: 10001
Mailing Phone No: (212) 613-0138
Mailing Email: Not reported
Owner Title: Not reported
Owner Name: Not reported
Owner Address: 100 BROAD STREET
Owner Address 2: Not reported
Owner State: NY
Owner Zip Code: 10004
Owner Phone: (212) 612-9200
Owner Company: NEW YORK CLEARING HOUSE
Emergency Contact: WILLIAM DOMORSKI
Emergency Phone: (212) 613-0138
Operator: WILLIAM DOMORSKI
Operator Phone: (212) 613-0138
Owner City: NEW YORK
Owner Sub Type: Corporate or Commercial

NEW YORK CLEARING HOUSE (Continued) **U001329651**

Program Type: PBS

Tank Number: 01
Tank Location Name: Underground
Tank Status: In Service
Tank Model: Not reported
Pipe Model: Not reported
Active Status: Active
Install Date: 03/01/82
Capacity Gallons: 3000
Material Name: #2 Fuel Oil
Percentage: 100.00
Tank Type Name: Steel/Carbon Steel/Iron
Tank Internal Protection: None
Tank Internal Protection 1: Painted/Asphalt Coating
Tank Internal Protection 2: Not reported
Pipe Location Name: Underground/On-ground
Pipe Type Name: Steel/Carbon Steel/Iron
Pipe External Protection 1: None
Pipe External Protection 2: Not reported
Tank Secondary Containment 1: None
Tank Secondary Containment 2: Not reported
Pipe Secondary Containment: Not reported
Tank Leak Detection 1: None
Tank Leak Detection 2: Not reported
Pipe Leak Detection 1: Exempt Suction Piping
Pipe Leak Detection 2: Not reported
Type Of Overfill Prevention 1: None
Type Of Overfill Prevention 2: Not reported
Dispenser Method: Suction
Spill Prevention: Not reported
Tightness Test Method: Horner EZY3/EZY3 Locator Plus
Date Tested: 12/02/02
Next Test Date: 12/02/07
Date Tank Closed: / /

HIST UST:
PBS Number: 2-600927
SPDES Number: Not reported
Emergency Contact: WILLIAM DOMORSKI
Emergency Telephone: (212) 613-0138
Operator: WILLIAM DOMORSKI
Operator Telephone: (212) 613-0138
Owner Name: NEW YORK CLEARING HOUSE
Owner Address: 100 BROAD STREET
Owner City,St,Zip: NEW YORK, NY 10004
Owner Telephone: (212) 612-9200
Owner Type: Corporate/Commercial
Owner Subtype: Not reported
Mailing Name: NEW YORK CLEARING HOUSE
Mailing Address: 450 WEST 33RD STREET
Mailing Address 2: Not reported
Mailing City,St,Zip: NEW YORK, NY 10001
Mailing Contact: WILLIAM DOMORSKI
Mailing Telephone: (212) 613-0138
Owner Mark: First Owner
Facility Status: 1 - Active PBS facility, i.e. total capacity of the PBS tanks is

NEW YORK CLEARING HOUSE (Continued) **U001329651**

greater than 1,100 gallons, regardless if Subpart 360-14 tanks exist or not at the facility.

Facility Addr2:	450 WEST 33RD STREET
SWIS ID:	6201
Old PBS Number:	Not reported
Facility Type:	UTILITY
Inspected Date:	Not reported
Inspector:	Not reported
Inspection Result:	Not reported
Federal ID:	Not reported
Certification Flag:	False
Certification Date:	06/12/1998
Expiration Date:	10/07/2002
Renew Flag:	False
Renewal Date:	Not reported
Total Capacity:	3000
FAMT:	True
Facility Screen:	No Missing Data
Owner Screen:	No Missing Data
Tank Screen:	No Missing Data
Dead Letter:	False
CBS Number:	Not reported
Town or City:	NEW YORK CITY
County Code:	62
Town or City:	01
Region:	2

Tank Id:	01
Tank Location:	UNDERGROUND
Tank Status:	In Service
Install Date:	19820301
Capacity (gals):	3000
Product Stored:	NOS 1,2, OR 4 FUEL OIL
Tank Type:	Steel/carbon steel
Tank Internal:	None
Tank External:	Painted/Asphalt Coating
Pipe Location:	Underground
Pipe Type:	STEEL/IRON
Pipe Internal:	None
Pipe External:	None
Second Containment:	None
Leak Detection:	None
Overfill Prot:	None
Dispenser:	Suction
Date Tested:	04/01/1997
Next Test Date:	04/01/2002
Missing Data for Tank:	No Missing Data
Date Closed:	Not reported
Test Method:	Tank Auditor
Deleted:	False
Updated:	True
Lat/long:	Not reported

E34 **450 PARTNERS LLC** **NY AST** **A100138995**
NNW **450-460 WEST 33RD STREET** **N/A**
< 1/8 **NEW YORK, NY 10043**
548 ft.

Site 2 of 4 in cluster E

Relative: Higher

Actual: 30 ft.

AST:

AST:

Facility Id:	2-456721
Expiration Date:	05/17/09
Renewal Date:	/ /
Total Capacity:	6000
Facility Type:	COMMERCIAL OFFICE
Mailing Company:	NEWMARK & CO. REAL ESTATE INC.
Mailing Title:	Not reported
Mailing Contact:	MR. THOMAS GUERIN
Mailing Address:	Not reported
Mailing Address 2:	450 WEST 33RD STREET
Mailing City:	NEW YORK
Mailing State:	NY
Mailing Zip Code:	10001
Mailing Phone No:	(212) 947-7887
Mailing Email:	Not reported
Owner Title:	BUILDING MANAGER
Owner Name:	THOMAS GUERIN
Owner Address:	450-460 WEST 33RD STREET
Owner Address 2:	Not reported
Owner State:	NY
Owner Zip Code:	10043
Owner Phone:	(212) 947-7887
Owner Company:	450 PARTNERS LLC.
Emergency Contact:	WILLIE MCCULLOCH
Emergency Phone:	(212) 947-7887
Operator:	WILLIE MCCULLOCH
Operator Phone:	(212) 947-7887
Owner City:	NEW YORK
Owner Sub Type:	Corporate or Commercial
Program Type:	PBS

Tank Number:	001
Tank Location Name:	Aboveground - in contact with soil
Tank Status:	In Service
Tank Model:	Not reported
Pipe Model:	Not reported
Active Status:	Active
Install Date:	12/01/85
Capacity Gallons:	3000
Material Name:	Diesel
Percentage:	100.00
Tank Type Name:	Steel/Carbon Steel/Iron
Tank Internal Protection:	None
Tank Internal Protection 1:	None
Tank Internal Protection 2:	Not reported
Pipe Location Name:	Aboveground
Pipe Type Name:	Steel/Carbon Steel/Iron
Pipe External Protection 1:	None
Pipe External Protection 2:	Not reported
Tank Secondary Containment 1:	Other
Tank Secondary Containment 2:	Not reported

450 PARTNERS LLC (Continued) **A100138995**

Pipe Secondary Containment:	Not reported
Tank Leak Detection 1:	None
Tank Leak Detection 2:	Not reported
Pipe Leak Detection 1:	None
Pipe Leak Detection 2:	Not reported
Type Of Overfill Prevention 1:	Product Level Gauge (A/G)
Type Of Overfill Prevention 2:	Not reported
Dispenser Method:	Suction
Spill Prevention:	Not reported
Tightness Test Method:	Testing Not Required
Date Tested:	/ /
Next Test Date:	/ /
Date Tank Closed:	/ /

Tank Number:	002
Tank Location Name:	Aboveground - in contact with soil
Tank Status:	In Service
Tank Model:	Not reported
Pipe Model:	Not reported
Active Status:	Active
Install Date:	12/01/85
Capacity Gallons:	3000
Material Name:	Diesel
Percentage:	100.00
Tank Type Name:	Steel/Carbon Steel/Iron
Tank Internal Protection:	None
Tank Internal Protection 1:	None
Tank Internal Protection 2:	Not reported
Pipe Location Name:	Aboveground
Pipe Type Name:	Steel/Carbon Steel/Iron
Pipe External Protection 1:	None
Pipe External Protection 2:	Not reported
Tank Secondary Containment 1:	Other
Tank Secondary Containment 2:	Not reported
Pipe Secondary Containment:	Not reported
Tank Leak Detection 1:	None
Tank Leak Detection 2:	Not reported
Pipe Leak Detection 1:	Not reported
Pipe Leak Detection 2:	Not reported
Type Of Overfill Prevention 1:	Product Level Gauge (A/G)
Type Of Overfill Prevention 2:	Not reported
Dispenser Method:	Suction
Spill Prevention:	Not reported
Tightness Test Method:	Testing Not Required
Date Tested:	/ /
Next Test Date:	/ /
Date Tank Closed:	/ /

E35 NNW < 1/8 548 ft. **DAILY NEWS LP NY HEADQUARTER** **RCRA-SQG** **1001028373**
450 W 33RD ST 3RD FLOOR **FINDS** **NYR000006056**
NEW YORK, NY 10001 **NY MANIFEST**

Site 3 of 4 in cluster E

Relative: Higher

Actual: 30 ft.

RCRAInfo:

Owner:	THE JOHN HANCOCK MUTUAL LIFE (212) 947-7887
EPA ID:	NYR000006056
Contact:	Not reported
Classification:	Small Quantity Generator
TSDF Activities:	Not reported
Violation Status:	No violations found

FINDS:
Other Pertinent Environmental Activity Identified at Site

RCRAInfo is a national information system that supports the Resource Conservation and Recovery Act (RCRA) program through the tracking of events and activities related to facilities that generate, transport, and treat, store, or dispose of hazardous waste. RCRAInfo allows RCRA program staff to track the notification, permit, compliance, and corrective action activities required under RCRA.

NY MANIFEST:

Document ID:	NYB6713343
Manifest Status:	Completed copy
Trans1 State ID:	PP8798
Trans2 State ID:	Not reported
Generator Ship Date:	950621
Trans1 Recv Date:	950621
Trans2 Recv Date:	Not reported
TSD Site Recv Date:	950623
Part A Recv Date:	950629
Part B Recv Date:	950707
Generator EPA ID:	NYR000006056
Trans1 EPA ID:	NYD986974376
Trans2 EPA ID:	Not reported
TSDF ID:	NYD082785429
Waste Code:	D011 - SILVER 5.0 MG/L TCLP
Quantity:	00050
Units:	G - Gallons (liquids only)* (8.3 pounds)
Number of Containers:	002
Container Type:	DF - Fiberboard or plastic drums (glass)
Handling Method:	T Chemical, physical, or biological treatment.
Specific Gravity:	100
Year:	95
Facility Type:	Generator
EPA ID:	NYR000006056
Facility Name:	DAILY NEWS
Facility Address:	450 WEST 33RD STREET
Facility City:	NEW YORK
Facility Zip 4:	Not reported

DAILY NEWS LP NY HEADQUARTER (Continued) **1001028373**

Country: Not reported
County: NEW YORK
Mailing Name: DAILY NEWS
Mailing Contact: MARY RENOLDS
Mailing Address: 450 WEST 33RD STREET
Mailing City: NEW YORK
Mailing State: NY
Mailing Zip: 10001
Mailing Zip4: Not reported
Mailing Country: Not reported
Mailing Phone: 000-000-0000

E36 NNW < 1/8 548 ft.
Relative: Higher
Actual: 30 ft.

ARTCARVED INC — **RCRA-SQG 1000168015**
450 W 33RD ST — **FINDS NYD053542015**
NEW YORK, NY 10001

Site 4 of 4 in cluster E

RCRAInfo:
Owner: LENOX INCORPORATED
(609) 896-2800
EPA ID: NYD053542015
Contact: JAMES SILCOCK
(718) 563-1050
Classification: Small Quantity Generator
TSDF Activities: Not reported
Violation Status: No violations found

FINDS:
Other Pertinent Environmental Activity Identified at Site

RCRAInfo is a national information system that supports the Resource Conservation and Recovery Act (RCRA) program through the tracking of events and activities related to facilities that generate, transport, and treat, store, or dispose of hazardous waste. RCRAInfo allows RCRA program staff to track the notification, permit, compliance, and corrective action activities required under RCRA.

---

37 NE < 1/8 591 ft.
Relative: Higher
Actual: 40 ft.

B & H INC — **RCRA-SQG 1004760741**
420 9TH AVE — **FINDS NYR000059253**
NEW YORK, NY 10001

B & H INC (Continued) **1004760741**

RCRAInfo:
Owner: B & H INC
(212) 239-7500
EPA ID: NYR000059253
Contact: HERSCHEL JACOBOWITZ
(212) 239-7500
Classification: Conditionally Exempt Small Quantity Generator
TSDF Activities: Not reported
Violation Status: No violations found

FINDS:
Other Pertinent Environmental Activity Identified at Site

RCRAInfo is a national information system that supports the Resource Conservation and Recovery Act (RCRA) program through the tracking of events and activities related to facilities that generate, transport, and treat, store, or dispose of hazardous waste. RCRAInfo allows RCRA program staff to track the notification, permit, compliance, and corrective action activities required under RCRA.

F38 WNW < 1/8 627 ft.
Relative: Lower
Actual: 21 ft.

STUART DEAN CO INC NY DIV — **RCRA-SQG 1000457407**
366 TENTH AVE — **FINDS NYD986925659**
NEW YORK, NY 10001 — **NY MANIFEST**

Site 1 of 4 in cluster F

RCRAInfo:
Owner: STUART DEAN CO INC
(212) 555-1212
EPA ID: NYD986925659
Contact: PAUL NOVACK
(718) 695-3180
Classification: Conditionally Exempt Small Quantity Generator
TSDF Activities: Not reported
Violation Status: Violations exist

Regulation Violated: Not reported
Area of Violation: GENERATOR-LAND BAN REQUIREMENTS
Date Violation Determined: 06/20/1996
Actual Date Achieved Compliance: 01/16/1997

Enforcement Action: WRITTEN INFORMAL
Enforcement Action Date: 06/20/1996
Penalty Type: Not reported

Enforcement Action: WRITTEN INFORMAL
Enforcement Action Date: 10/10/1996
Penalty Type: Not reported

Regulation Violated: Not reported
Area of Violation: GENERATOR-ALL REQUIREMENTS (OVERSIGHT)
Date Violation Determined: 06/20/1996
Actual Date Achieved Compliance: 01/16/1997

STUART DEAN CO INC NY DIV (Continued) **1000457407**

Enforcement Action: WRITTEN INFORMAL
Enforcement Action Date: 06/20/1996
Penalty Type: Not reported

Enforcement Action: WRITTEN INFORMAL
Enforcement Action Date: 10/10/1996
Penalty Type: Not reported

There are 2 violation record(s) reported at this site:

Evaluation	Area of Violation	Date of Compliance
Compliance Evaluation Inspection	GENERATOR-LAND BAN REQUIREMENTS	19970116
	GENERATOR-ALL REQUIREMENTS (OVERSIGHT)	19970116

FINDS:
Other Pertinent Environmental Activity Identified at Site

FIS (New York - Facility Information System) is New York's Department of Environmental Conservation (DEC) information system for tracking environmental facility information found across the State.

AFS (Aerometric Information Retrieval System (AIRS) Facility Subsystem) replaces the former Compliance Data System (CDS), the National Emission Data System (NEDS), and the Storage and Retrieval of Aerometric Data (SAROAD). AIRS is the national repository for information concerning airborne pollution in the United States. AFS is used to track emissions and compliance data from industrial plants. AFS data are utilized by states to prepare State Implementation Plans to comply with regulatory programs and by EPA as an input for the estimation of total national emissions. AFS is undergoing a major redesign to support facility operating permits required under Title V of the Clean Air Act.

RCRAInfo is a national information system that supports the Resource Conservation and Recovery Act (RCRA) program through the tracking of events and activities related to facilities that generate, transport, and treat, store, or dispose of hazardous waste. RCRAInfo allows RCRA program staff to track the notification, permit, compliance, and corrective action activities required under RCRA.

NY MANIFEST:

Document ID:	NYB7458093
Manifest Status:	Completed after the designated time period for a TSDF to get a copy to the DEC
Trans1 State ID:	PD1010
Trans2 State ID:	PA250
Generator Ship Date:	971117
Trans1 Recv Date:	971117
Trans2 Recv Date:	971120
TSD Site Recv Date:	971124
Part A Recv Date:	971202
Part B Recv Date:	971229
Generator EPA ID:	NYD986925659

STUART DEAN CO INC NY DIV (Continued) **1000457407**

Trans1 EPA ID:	NYD077444263
Trans2 EPA ID:	PAD987358587
TSDF ID:	OHD980681571
Waste Code:	D002 - NON-LISTED CORROSIVE WASTES
Quantity:	00055
Units:	G - Gallons (liquids only)* (8.3 pounds)
Number of Containers:	001
Container Type:	DM - Metal drums, barrels
Handling Method:	T Chemical, physical, or biological treatment.
Specific Gravity:	100
Waste Code:	Not reported
Quantity:	00055
Units:	G - Gallons (liquids only)* (8.3 pounds)
Number of Containers:	001
Container Type:	DM - Metal drums, barrels
Handling Method:	B Incineration, heat recovery, burning.
Specific Gravity:	100
Year:	97
Facility Type:	Generator
EPA ID:	NYD986925659
Facility Name:	STUART DEAN
Facility Address:	366 TENTH AVE
Facility City:	NEW YORK
Facility Zip 4:	Not reported
Country:	Not reported
County:	QUEENS
Mailing Name:	STUART DEAN
Mailing Contact:	Not reported
Mailing Address:	366 TENTH AVE
Mailing City:	NEW YORK
Mailing State:	NY
Mailing Zip:	10001
Mailing Zip4:	Not reported
Mailing Country:	USA
Mailing Phone:	212-695-3180
Document ID:	NYC4583373
Manifest Status:	Completed after the designated time period for a TSDF to get a copy to the DEC
Trans1 State ID:	Not reported
Trans2 State ID:	Not reported
Generator Ship Date:	971205
Trans1 Recv Date:	971205
Trans2 Recv Date:	Not reported
TSD Site Recv Date:	971216
Part A Recv Date:	971223
Part B Recv Date:	980107
Generator EPA ID:	NYD986925659
Trans1 EPA ID:	ILD984908202
Trans2 EPA ID:	Not reported
TSDF ID:	KYD053348108
Waste Code:	F005 - UNKNOWN
Quantity:	03051
Units:	P - Pounds
Number of Containers:	006
Container Type:	DM - Metal drums, barrels
Handling Method:	B Incineration, heat recovery, burning.
Specific Gravity:	100

STUART DEAN CO INC NY DIV (Continued) **1000457407**

Year:	97
Facility Type:	Generator
EPA ID:	NYD986925659
Facility Name:	STUART DEAN
Facility Address:	366 TENTH AVE
Facility City:	NEW YORK
Facility Zip 4:	Not reported
Country:	Not reported
County:	QUEENS
Mailing Name:	STUART DEAN
Mailing Contact:	Not reported
Mailing Address:	366 TENTH AVE
Mailing City:	NEW YORK
Mailing State:	NY
Mailing Zip:	10001
Mailing Zip4:	Not reported
Mailing Country:	USA
Mailing Phone:	212-695-3180
Document ID:	SCA0402040
Manifest Status:	Not reported
Trans1 State ID:	Not reported
Trans2 State ID:	Not reported
Generator Ship Date:	04/02/2004
Trans1 Recv Date:	04/02/2004
Trans2 Recv Date:	04/06/2004
TSD Site Recv Date:	04/20/2004
Part A Recv Date:	Not reported
Part B Recv Date:	Not reported
Generator EPA ID:	NYD986925659
Trans1 EPA ID:	NY0000182675
Trans2 EPA ID:	Not reported
TSDF ID:	SCD036275
Waste Code:	D035 - METHYL ETHYL KETONE 200.0 MG/L TCLP
Quantity:	01450
Units:	P - Pounds
Number of Containers:	004
Container Type:	DM - Metal drums, barrels
Handling Method:	B Incineration, heat recovery, burning.
Specific Gravity:	01.00
Year:	04
Facility Type:	Generator
EPA ID:	NYD986925659
Facility Name:	STUART DEAN
Facility Address:	366 TENTH AVE
Facility City:	NEW YORK
Facility Zip 4:	Not reported
Country:	Not reported
County:	QUEENS
Mailing Name:	STUART DEAN
Mailing Contact:	Not reported
Mailing Address:	366 TENTH AVE
Mailing City:	NEW YORK
Mailing State:	NY
Mailing Zip:	10001
Mailing Zip4:	Not reported
Mailing Country:	USA

STUART DEAN CO INC NY DIV (Continued) **1000457407**

Mailing Phone:	212-695-3180
Document ID:	NYB7458426
Manifest Status:	Not reported
Trans1 State ID:	NJD986607380
Trans2 State ID:	Not reported
Generator Ship Date:	07/06/1998
Trans1 Recv Date:	07/09/1998
Trans2 Recv Date:	Not reported
TSD Site Recv Date:	07/14/1998
Part A Recv Date:	Not reported
Part B Recv Date:	Not reported
Generator EPA ID:	NYD986925659
Trans1 EPA ID:	OHD980681571
Trans2 EPA ID:	Not reported
TSDF ID:	JA334
Waste Code:	D001 - NON-LISTED IGNITABLE WASTES
Quantity:	00055
Units:	G - Gallons (liquids only)* (8.3 pounds)
Number of Containers:	001
Container Type:	DM - Metal drums, barrels
Handling Method:	B Incineration, heat recovery, burning.
Specific Gravity:	01.00
Year:	98
Facility Type:	Generator
EPA ID:	NYD986925659
Facility Name:	STUART DEAN
Facility Address:	366 TENTH AVE
Facility City:	NEW YORK
Facility Zip 4:	Not reported
Country:	Not reported
County:	QUEENS
Mailing Name:	STUART DEAN
Mailing Contact:	Not reported
Mailing Address:	366 TENTH AVE
Mailing City:	NEW YORK
Mailing State:	NY
Mailing Zip:	10001
Mailing Zip4:	Not reported
Mailing Country:	USA
Mailing Phone:	212-695-3180
Document ID:	NYB7458462
Manifest Status:	Not reported
Trans1 State ID:	NJD986607380
Trans2 State ID:	Not reported
Generator Ship Date:	07/27/1998
Trans1 Recv Date:	07/27/1998
Trans2 Recv Date:	Not reported
TSD Site Recv Date:	08/03/1998
Part A Recv Date:	Not reported
Part B Recv Date:	Not reported
Generator EPA ID:	NYD986925659
Trans1 EPA ID:	OHD980681571
Trans2 EPA ID:	Not reported
TSDF ID:	NYJA334
Waste Code:	D001 - NON-LISTED IGNITABLE WASTES

STUART DEAN CO INC NY DIV (Continued) **1000457407**

Quantity:	00110
Units:	G - Gallons (liquids only)* (8.3 pounds)
Number of Containers:	002
Container Type:	DM - Metal drums, barrels
Handling Method:	B Incineration, heat recovery, burning.
Specific Gravity:	01.00
Year:	98
Facility Type:	Generator
EPA ID:	NYD986925659
Facility Name:	STUART DEAN
Facility Address:	366 TENTH AVE
Facility City:	NEW YORK
Facility Zip 4:	Not reported
Country:	Not reported
County:	QUEENS
Mailing Name:	STUART DEAN
Mailing Contact:	Not reported
Mailing Address:	366 TENTH AVE
Mailing City:	NEW YORK
Mailing State:	NY
Mailing Zip:	10001
Mailing Zip4:	Not reported
Mailing Country:	USA
Mailing Phone:	212-695-3180
Document ID:	NYB7458651
Manifest Status:	Not reported
Trans1 State ID:	NYD049178296
Trans2 State ID:	Not reported
Generator Ship Date:	10/22/1998
Trans1 Recv Date:	10/22/1998
Trans2 Recv Date:	Not reported
TSD Site Recv Date:	10/27/1998
Part A Recv Date:	Not reported
Part B Recv Date:	Not reported
Generator EPA ID:	NYD986925659
Trans1 EPA ID:	OHD980681571
Trans2 EPA ID:	Not reported
TSDF ID:	Not reported
Waste Code:	D001 - NON-LISTED IGNITABLE WASTES
Quantity:	00450
Units:	G - Gallons (liquids only)* (8.3 pounds)
Number of Containers:	002
Container Type:	DM - Metal drums, barrels
Handling Method:	B Incineration, heat recovery, burning.
Specific Gravity:	01.00
Year:	98
Facility Type:	Generator
EPA ID:	NYD986925659
Facility Name:	STUART DEAN
Facility Address:	366 TENTH AVE
Facility City:	NEW YORK
Facility Zip 4:	Not reported
Country:	Not reported
County:	QUEENS
Mailing Name:	STUART DEAN
Mailing Contact:	Not reported

STUART DEAN CO INC NY DIV (Continued) **1000457407**

Mailing Address:	366 TENTH AVE
Mailing City:	NEW YORK
Mailing State:	NY
Mailing Zip:	10001
Mailing Zip4:	Not reported
Mailing Country:	USA
Mailing Phone:	212-695-3180
Document ID:	SCA0117050
Manifest Status:	Not reported
Trans1 State ID:	NY0000182675
Trans2 State ID:	PAD987358587
Generator Ship Date:	01/17/2005
Trans1 Recv Date:	01/17/2005
Trans2 Recv Date:	01/18/2005
TSD Site Recv Date:	01/25/2005
Part A Recv Date:	Not reported
Part B Recv Date:	Not reported
Generator EPA ID:	NYD986925659
Trans1 EPA ID:	NY68492JR
Trans2 EPA ID:	XV96472PA
TSDF ID:	SCD036275626
Waste Code:	D035 - METHYL ETHYL KETONE 200.0 MG/L TCLP
Quantity:	02000
Units:	P - Pounds
Number of Containers:	005
Container Type:	DM - Metal drums, barrels
Handling Method:	B Incineration, heat recovery, burning.
Specific Gravity:	01.00
Year:	Not reported
Facility Type:	Generator
EPA ID:	NYD986925659
Facility Name:	STUART DEAN
Facility Address:	366 TENTH AVE
Facility City:	NEW YORK
Facility Zip 4:	Not reported
Country:	Not reported
County:	QUEENS
Mailing Name:	STUART DEAN
Mailing Contact:	Not reported
Mailing Address:	366 TENTH AVE
Mailing City:	NEW YORK
Mailing State:	NY
Mailing Zip:	10001
Mailing Zip4:	Not reported
Mailing Country:	USA
Mailing Phone:	212-695-3180
Document ID:	NYB4450428
Manifest Status:	Completed after the designated time period for a TSDF to get a copy to the DEC
Trans1 State ID:	JA024
Trans2 State ID:	Not reported
Generator Ship Date:	921112
Trans1 Recv Date:	921112
Trans2 Recv Date:	Not reported
TSD Site Recv Date:	921123
Part A Recv Date:	921127

STUART DEAN CO INC NY DIV (Continued) **1000457407**

Part B Recv Date:	921209
Generator EPA ID:	NYD986925659
Trans1 EPA ID:	NJD000692343
Trans2 EPA ID:	Not reported
TSDF ID:	GAD093380814
Waste Code:	F001 - UNKNOWN
Quantity:	00605
Units:	G - Gallons (liquids only)* (8.3 pounds)
Number of Containers:	011
Container Type:	DM - Metal drums, barrels
Handling Method:	B Incineration, heat recovery, burning.
Specific Gravity:	100
Year:	92
Facility Type:	Generator
EPA ID:	NYD986925659
Facility Name:	STUART DEAN
Facility Address:	366 TENTH AVE
Facility City:	NEW YORK
Facility Zip 4:	Not reported
Country:	Not reported
County:	QUEENS
Mailing Name:	STUART DEAN
Mailing Contact:	Not reported
Mailing Address:	366 TENTH AVE
Mailing City:	NEW YORK
Mailing State:	NY
Mailing Zip:	10001
Mailing Zip4:	Not reported
Mailing Country:	USA
Mailing Phone:	212-695-3180
Document ID:	NYB4450311
Manifest Status:	Completed after the designated time period for a TSDF to get a copy to the DEC
Trans1 State ID:	JA024
Trans2 State ID:	Not reported
Generator Ship Date:	920722
Trans1 Recv Date:	920722
Trans2 Recv Date:	Not reported
TSD Site Recv Date:	920731
Part A Recv Date:	Not reported
Part B Recv Date:	920814
Generator EPA ID:	NYD986925659
Trans1 EPA ID:	NJD000692343
Trans2 EPA ID:	Not reported
TSDF ID:	GAD093380814
Waste Code:	F001 - UNKNOWN
Quantity:	00165
Units:	G - Gallons (liquids only)* (8.3 pounds)
Number of Containers:	003
Container Type:	DM - Metal drums, barrels
Handling Method:	B Incineration, heat recovery, burning.
Specific Gravity:	100
Waste Code:	Not reported
Quantity:	00110
Units:	G - Gallons (liquids only)* (8.3 pounds)
Number of Containers:	002
Container Type:	DM - Metal drums, barrels

STUART DEAN CO INC NY DIV (Continued) **1000457407**

Handling Method:	B Incineration, heat recovery, burning.
Specific Gravity:	100
Year:	92
Facility Type:	Generator
EPA ID:	NYD986925659
Facility Name:	STUART DEAN
Facility Address:	366 TENTH AVE
Facility City:	NEW YORK
Facility Zip 4:	Not reported
Country:	Not reported
County:	QUEENS
Mailing Name:	STUART DEAN
Mailing Contact:	Not reported
Mailing Address:	366 TENTH AVE
Mailing City:	NEW YORK
Mailing State:	NY
Mailing Zip:	10001
Mailing Zip4:	Not reported
Mailing Country:	USA
Mailing Phone:	212-695-3180
Document ID:	NYB7459056
Manifest Status:	Not reported
Trans1 State ID:	NJD986607380
Trans2 State ID:	Not reported
Generator Ship Date:	03/16/1999
Trans1 Recv Date:	03/16/1999
Trans2 Recv Date:	Not reported
TSD Site Recv Date:	03/19/1999
Part A Recv Date:	Not reported
Part B Recv Date:	Not reported
Generator EPA ID:	NYD986925659
Trans1 EPA ID:	OHD980681571
Trans2 EPA ID:	Not reported
TSDF ID:	Not reported
Waste Code:	F003 - UNKNOWN
Quantity:	00110
Units:	G - Gallons (liquids only)* (8.3 pounds)
Number of Containers:	002
Container Type:	DM - Metal drums, barrels
Handling Method:	B Incineration, heat recovery, burning.
Specific Gravity:	01.00
Year:	99
Facility Type:	Generator
EPA ID:	NYD986925659
Facility Name:	STUART DEAN
Facility Address:	366 TENTH AVE
Facility City:	NEW YORK
Facility Zip 4:	Not reported
Country:	Not reported
County:	QUEENS
Mailing Name:	STUART DEAN
Mailing Contact:	Not reported
Mailing Address:	366 TENTH AVE
Mailing City:	NEW YORK
Mailing State:	NY
Mailing Zip:	10001

STUART DEAN CO INC NY DIV (Continued) **1000457407**

Mailing Zip4:	Not reported
Mailing Country:	USA
Mailing Phone:	212-695-3180
Document ID:	NYB7459839
Manifest Status:	Not reported
Trans1 State ID:	NYD077444263
Trans2 State ID:	PAD987358587
Generator Ship Date:	06/29/1999
Trans1 Recv Date:	06/29/1999
Trans2 Recv Date:	06/29/1999
TSD Site Recv Date:	07/06/1999
Part A Recv Date:	Not reported
Part B Recv Date:	Not reported
Generator EPA ID:	NYD986925659
Trans1 EPA ID:	OHD980681571
Trans2 EPA ID:	Not reported
TSDF ID:	NYPP5193
Waste Code:	F003 - UNKNOWN
Quantity:	00120
Units:	G - Gallons (liquids only)* (8.3 pounds)
Number of Containers:	003
Container Type:	DM - Metal drums, barrels
Handling Method:	B Incineration, heat recovery, burning.
Specific Gravity:	01.00
Year:	99
Facility Type:	Generator
EPA ID:	NYD986925659
Facility Name:	STUART DEAN
Facility Address:	366 TENTH AVE
Facility City:	NEW YORK
Facility Zip 4:	Not reported
Country:	Not reported
County:	QUEENS
Mailing Name:	STUART DEAN
Mailing Contact:	Not reported
Mailing Address:	366 TENTH AVE
Mailing City:	NEW YORK
Mailing State:	NY
Mailing Zip:	10001
Mailing Zip4:	Not reported
Mailing Country:	USA
Mailing Phone:	212-695-3180
Document ID:	NYB4450356
Manifest Status:	Completed after the designated time period for a TSDF to get a copy to the DEC
Trans1 State ID:	OH047
Trans2 State ID:	Not reported
Generator Ship Date:	920930
Trans1 Recv Date:	920930
Trans2 Recv Date:	Not reported
TSD Site Recv Date:	921012
Part A Recv Date:	Not reported
Part B Recv Date:	921029
Generator EPA ID:	NYD986925659
Trans1 EPA ID:	OHD009865825
Trans2 EPA ID:	Not reported

STUART DEAN CO INC NY DIV (Continued) **1000457407**

TSDF ID:	FLD980559728
Waste Code:	F002 - HALO SOLV + STILL BOTTOMS FM REC OF SOLV
Quantity:	00110
Units:	G - Gallons (liquids only)* (8.3 pounds)
Number of Containers:	002
Container Type:	DM - Metal drums, barrels
Handling Method:	T Chemical, physical, or biological treatment.
Specific Gravity:	100
Year:	92
Facility Type:	Generator
EPA ID:	NYD986925659
Facility Name:	STUART DEAN
Facility Address:	366 TENTH AVE
Facility City:	NEW YORK
Facility Zip 4:	Not reported
Country:	Not reported
County:	QUEENS
Mailing Name:	STUART DEAN
Mailing Contact:	Not reported
Mailing Address:	366 TENTH AVE
Mailing City:	NEW YORK
Mailing State:	NY
Mailing Zip:	10001
Mailing Zip4:	Not reported
Mailing Country:	USA
Mailing Phone:	212-695-3180
Document ID:	NYB4450446
Manifest Status:	Completed after the designated time period for a TSDF to get a copy to the DEC
Trans1 State ID:	JA024
Trans2 State ID:	Not reported
Generator Ship Date:	930203
Trans1 Recv Date:	930203
Trans2 Recv Date:	930203
TSD Site Recv Date:	930212
Part A Recv Date:	930212
Part B Recv Date:	930302
Generator EPA ID:	NYD986925659
Trans1 EPA ID:	NJD000692343
Trans2 EPA ID:	Not reported
TSDF ID:	GAD093380814
Waste Code:	F001 - UNKNOWN
Quantity:	01705
Units:	G - Gallons (liquids only)* (8.3 pounds)
Number of Containers:	031
Container Type:	DM - Metal drums, barrels
Handling Method:	B Incineration, heat recovery, burning.
Specific Gravity:	100
Year:	93
Facility Type:	Generator
EPA ID:	NYD986925659
Facility Name:	STUART DEAN
Facility Address:	366 TENTH AVE
Facility City:	NEW YORK
Facility Zip 4:	Not reported
Country:	Not reported
County:	QUEENS

STUART DEAN CO INC NY DIV (Continued) **1000457407**

Mailing Name:	STUART DEAN
Mailing Contact:	Not reported
Mailing Address:	366 TENTH AVE
Mailing City:	NEW YORK
Mailing State:	NY
Mailing Zip:	10001
Mailing Zip4:	Not reported
Mailing Country:	USA
Mailing Phone:	212-695-3180
Document ID:	NJA2616130
Manifest Status:	Completed copy
Trans1 State ID:	S5811
Trans2 State ID:	Not reported
Generator Ship Date:	960716
Trans1 Recv Date:	960716
Trans2 Recv Date:	Not reported
TSD Site Recv Date:	960716
Part A Recv Date:	960801
Part B Recv Date:	960802
Generator EPA ID:	NYD986925659
Trans1 EPA ID:	NJ0000027193
Trans2 EPA ID:	Not reported
TSDF ID:	NJD002200046
Waste Code:	F003 - UNKNOWN
Quantity:	00220
Units:	G - Gallons (liquids only)* (8.3 pounds)
Number of Containers:	004
Container Type:	DM - Metal drums, barrels
Handling Method:	B Incineration, heat recovery, burning.
Specific Gravity:	100
Year:	96
Facility Type:	Generator
EPA ID:	NYD986925659
Facility Name:	STUART DEAN
Facility Address:	366 TENTH AVE
Facility City:	NEW YORK
Facility Zip 4:	Not reported
Country:	Not reported
County:	QUEENS
Mailing Name:	STUART DEAN
Mailing Contact:	Not reported
Mailing Address:	366 TENTH AVE
Mailing City:	NEW YORK
Mailing State:	NY
Mailing Zip:	10001
Mailing Zip4:	Not reported
Mailing Country:	USA
Mailing Phone:	212-695-3180
Document ID:	NYG1592478
Manifest Status:	Not reported
Trans1 State ID:	NYD077444263
Trans2 State ID:	PAD987358587
Generator Ship Date:	12/27/1999
Trans1 Recv Date:	12/27/1999
Trans2 Recv Date:	12/29/1999

STUART DEAN CO INC NY DIV (Continued) **1000457407**

TSD Site Recv Date:	01/03/2000
Part A Recv Date:	Not reported
Part B Recv Date:	Not reported
Generator EPA ID:	NYD986925659
Trans1 EPA ID:	OHD980681571
Trans2 EPA ID:	Not reported
TSDF ID:	PP5193NY
Waste Code:	F003 - UNKNOWN
Quantity:	00275
Units:	G - Gallons (liquids only)* (8.3 pounds)
Number of Containers:	005
Container Type:	DM - Metal drums, barrels
Handling Method:	B Incineration, heat recovery, burning.
Specific Gravity:	01.00
Year:	99
Facility Type:	Generator
EPA ID:	NYD986925659
Facility Name:	STUART DEAN
Facility Address:	366 TENTH AVE
Facility City:	NEW YORK
Facility Zip 4:	Not reported
Country:	Not reported
County:	QUEENS
Mailing Name:	STUART DEAN
Mailing Contact:	Not reported
Mailing Address:	366 TENTH AVE
Mailing City:	NEW YORK
Mailing State:	NY
Mailing Zip:	10001
Mailing Zip4:	Not reported
Mailing Country:	USA
Mailing Phone:	212-695-3180
Document ID:	NYB8104779
Manifest Status:	Completed after the designated time period for a TSDF to get a copy to the DEC
Trans1 State ID:	20701A
Trans2 State ID:	PA250
Generator Ship Date:	961024
Trans1 Recv Date:	961024
Trans2 Recv Date:	961024
TSD Site Recv Date:	961029
Part A Recv Date:	961106
Part B Recv Date:	961202
Generator EPA ID:	NYD986925659
Trans1 EPA ID:	CT5000000570
Trans2 EPA ID:	PAD987358587
TSDF ID:	OHD980681571
Waste Code:	D001 - NON-LISTED IGNITABLE WASTES
Quantity:	00165
Units:	G - Gallons (liquids only)* (8.3 pounds)
Number of Containers:	003
Container Type:	DM - Metal drums, barrels
Handling Method:	B Incineration, heat recovery, burning.
Specific Gravity:	100
Waste Code:	Not reported
Quantity:	00275
Units:	G - Gallons (liquids only)* (8.3 pounds)

STUART DEAN CO INC NY DIV (Continued) **1000457407**

Number of Containers:	005
Container Type:	DM - Metal drums, barrels
Handling Method:	B Incineration, heat recovery, burning.
Specific Gravity:	100
Waste Code:	Not reported
Quantity:	00055
Units:	G - Gallons (liquids only)* (8.3 pounds)
Number of Containers:	001
Container Type:	DM - Metal drums, barrels
Handling Method:	B Incineration, heat recovery, burning.
Specific Gravity:	100
Waste Code:	Not reported
Quantity:	00165
Units:	G - Gallons (liquids only)* (8.3 pounds)
Number of Containers:	003
Container Type:	DM - Metal drums, barrels
Handling Method:	B Incineration, heat recovery, burning.
Specific Gravity:	100
Year:	96
Facility Type:	Generator
EPA ID:	NYD986925659
Facility Name:	STUART DEAN
Facility Address:	366 TENTH AVE
Facility City:	NEW YORK
Facility Zip 4:	Not reported
Country:	Not reported
County:	QUEENS
Mailing Name:	STUART DEAN
Mailing Contact:	Not reported
Mailing Address:	366 TENTH AVE
Mailing City:	NEW YORK
Mailing State:	NY
Mailing Zip:	10001
Mailing Zip4:	Not reported
Mailing Country:	USA
Mailing Phone:	212-695-3180
Document ID:	NYB7456455
Manifest Status:	Completed after the designated time period for a TSDF to get a copy to the DEC
Trans1 State ID:	V28581CT
Trans2 State ID:	Not reported
Generator Ship Date:	961230
Trans1 Recv Date:	961230
Trans2 Recv Date:	961230
TSD Site Recv Date:	970103
Part A Recv Date:	970117
Part B Recv Date:	970212
Generator EPA ID:	NYD986925659
Trans1 EPA ID:	CT5000000570
Trans2 EPA ID:	Not reported
TSDF ID:	OHD980681571
Waste Code:	D001 - NON-LISTED IGNITABLE WASTES
Quantity:	00165
Units:	G - Gallons (liquids only)* (8.3 pounds)
Number of Containers:	003
Container Type:	DM - Metal drums, barrels
Handling Method:	B Incineration, heat recovery, burning.

STUART DEAN CO INC NY DIV (Continued) **1000457407**

Specific Gravity:	100
Waste Code:	Not reported
Quantity:	00495
Units:	G - Gallons (liquids only)* (8.3 pounds)
Number of Containers:	009
Container Type:	DM - Metal drums, barrels
Handling Method:	B Incineration, heat recovery, burning.
Specific Gravity:	100
Waste Code:	Not reported
Quantity:	00440
Units:	G - Gallons (liquids only)* (8.3 pounds)
Number of Containers:	008
Container Type:	DM - Metal drums, barrels
Handling Method:	B Incineration, heat recovery, burning.
Specific Gravity:	100
Year:	96
Facility Type:	Generator
EPA ID:	NYD986925659
Facility Name:	STUART DEAN
Facility Address:	366 TENTH AVE
Facility City:	NEW YORK
Facility Zip 4:	Not reported
Country:	Not reported
County:	QUEENS
Mailing Name:	STUART DEAN
Mailing Contact:	Not reported
Mailing Address:	366 TENTH AVE
Mailing City:	NEW YORK
Mailing State:	NY
Mailing Zip:	10001
Mailing Zip4:	Not reported
Mailing Country:	USA
Mailing Phone:	212-695-3180
Document ID:	NYB4866867
Manifest Status:	Completed copy
Trans1 State ID:	Not reported
Trans2 State ID:	Not reported
Generator Ship Date:	940630
Trans1 Recv Date:	940630
Trans2 Recv Date:	Not reported
TSD Site Recv Date:	940711
Part A Recv Date:	940714
Part B Recv Date:	940721
Generator EPA ID:	NYD986925659
Trans1 EPA ID:	OHD009865825
Trans2 EPA ID:	Not reported
TSDF ID:	GAD093380814
Waste Code:	F002 - HALO SOLV + STILL BOTTOMS FM REC OF SOLV
Quantity:	00330
Units:	G - Gallons (liquids only)* (8.3 pounds)
Number of Containers:	006
Container Type:	DM - Metal drums, barrels
Handling Method:	B Incineration, heat recovery, burning.
Specific Gravity:	100
Year:	94
Facility Type:	Generator

STUART DEAN CO INC NY DIV (Continued) **1000457407**

EPA ID:	NYD986925659
Facility Name:	STUART DEAN
Facility Address:	366 TENTH AVE
Facility City:	NEW YORK
Facility Zip 4:	Not reported
Country:	Not reported
County:	QUEENS
Mailing Name:	STUART DEAN
Mailing Contact:	Not reported
Mailing Address:	366 TENTH AVE
Mailing City:	NEW YORK
Mailing State:	NY
Mailing Zip:	10001
Mailing Zip4:	Not reported
Mailing Country:	USA
Mailing Phone:	212-695-3180

Document ID:	NYB4996863
Manifest Status:	Completed copy
Trans1 State ID:	Not reported
Trans2 State ID:	Not reported
Generator Ship Date:	940630
Trans1 Recv Date:	940630
Trans2 Recv Date:	Not reported
TSD Site Recv Date:	940711
Part A Recv Date:	940714
Part B Recv Date:	940721
Generator EPA ID:	NYD986925659
Trans1 EPA ID:	OHD009865825
Trans2 EPA ID:	Not reported
TSDF ID:	GAD093380814
Waste Code:	F005 - UNKNOWN
Quantity:	00055
Units:	P - Pounds
Number of Containers:	001
Container Type:	DM - Metal drums, barrels
Handling Method:	B Incineration, heat recovery, burning.
Specific Gravity:	100
Year:	94
Facility Type:	Generator
EPA ID:	NYD986925659
Facility Name:	STUART DEAN
Facility Address:	366 TENTH AVE
Facility City:	NEW YORK
Facility Zip 4:	Not reported
Country:	Not reported
County:	QUEENS
Mailing Name:	STUART DEAN
Mailing Contact:	Not reported
Mailing Address:	366 TENTH AVE
Mailing City:	NEW YORK
Mailing State:	NY
Mailing Zip:	10001
Mailing Zip4:	Not reported
Mailing Country:	USA
Mailing Phone:	212-695-3180

STUART DEAN CO INC NY DIV (Continued) **1000457407**

Document ID:	NYB7456995
Manifest Status:	Completed copy
Trans1 State ID:	PA250
Trans2 State ID:	Not reported
Generator Ship Date:	970515
Trans1 Recv Date:	970515
Trans2 Recv Date:	Not reported
TSD Site Recv Date:	970521
Part A Recv Date:	970703
Part B Recv Date:	970609
Generator EPA ID:	NYD986925659
Trans1 EPA ID:	PAD987358587
Trans2 EPA ID:	Not reported
TSDF ID:	OHD980681571
Waste Code:	D001 - NON-LISTED IGNITABLE WASTES
Quantity:	00055
Units:	G - Gallons (liquids only)* (8.3 pounds)
Number of Containers:	001
Container Type:	DM - Metal drums, barrels
Handling Method:	B Incineration, heat recovery, burning.
Specific Gravity:	100
Year:	97
Facility Type:	Generator
EPA ID:	NYD986925659
Facility Name:	STUART DEAN
Facility Address:	366 TENTH AVE
Facility City:	NEW YORK
Facility Zip 4:	Not reported
Country:	Not reported
County:	QUEENS
Mailing Name:	STUART DEAN
Mailing Contact:	Not reported
Mailing Address:	366 TENTH AVE
Mailing City:	NEW YORK
Mailing State:	NY
Mailing Zip:	10001
Mailing Zip4:	Not reported
Mailing Country:	USA
Mailing Phone:	212-695-3180

Click this hyperlink while viewing on your computer to access additional NY_MANIFEST: detail in the EDR Site Report.

G39 **430 W.34TH ST.AKA COVENCION OVERLOCK INC** **NY AST** **U003392409**
NNE **430 WEST 34TH ST** **NY HIST AST** **N/A**
< 1/8 **NEW YORK, NY 10001**
645 ft.

Site 1 of 5 in cluster G

Relative: Higher

AST:

Actual: 41 ft.

AST:

Facility Id:	2-365750
Expiration Date:	10/15/07
Renewal Date:	06/04/02
Total Capacity:	15000
Facility Type:	Not reported
Mailing Company:	LAWRENCE PROPERTIES

430 W.34TH ST.AKA COVENCION OVERLOCK INC (Continued) **U003392409**

Mailing Title:	Not reported
Mailing Contact:	DONNA WEINBERG
Mailing Address:	855 AVENUE OF THE AMERICAS SUITE 200
Mailing Address 2:	Not reported
Mailing City:	NEW YORK
Mailing State:	NY
Mailing Zip Code:	10001
Mailing Phone No:	(212) 868-8320
Mailing Email:	Not reported
Owner Title:	Not reported
Owner Name:	Not reported
Owner Address:	430 WEST 34TH STREET
Owner Address 2:	Not reported
Owner State:	NY
Owner Zip Code:	10001
Owner Phone:	(212) 244-7318
Owner Company:	CONVENTION OVERLOOK INC
Emergency Contact:	TAMMY CARNEY
Emergency Phone:	(212) 868-8320
Operator:	PASQUALE D'ONOFRIO
Operator Phone:	(212) 244-7318
Owner City:	NEW YORK
Owner Sub Type:	Corporate or Commercial
Program Type:	PBS
Tank Number:	001
Tank Location Name:	Aboveground - in contact with soil
Tank Status:	In Service
Tank Model:	Not reported
Pipe Model:	Not reported
Active Status:	Active
Install Date:	/ /
Capacity Gallons:	15000
Material Name:	#6 Fuel Oil
Percentage:	100.00
Tank Type Name:	Steel/Carbon Steel/Iron
Tank Internal Protection:	None
Tank Internal Protection 1:	None
Tank Internal Protection 2:	Not reported
Pipe Location Name:	No Piping
Pipe Type Name:	Steel/Carbon Steel/Iron
Pipe External Protection 1:	None
Pipe External Protection 2:	Not reported
Tank Secondary Containment 1:	Vault (w/o access)
Tank Secondary Containment 2:	Not reported
Pipe Secondary Containment:	Not reported
Tank Leak Detection 1:	None
Tank Leak Detection 2:	Not reported
Pipe Leak Detection 1:	Exempt Suction Piping
Pipe Leak Detection 2:	Not reported
Type Of Overfill Prevention 1:	Product Level Gauge (A/G)
Type Of Overfill Prevention 2:	Not reported
Dispenser Method:	Suction
Spill Prevention:	Not reported
Tightness Test Method:	Testing Not Required
Date Tested:	/ /
Next Test Date:	/ /

430 W.34TH ST.AKA COVENCION OVERLOCK INC (Continued) **U003392409**

Date Tank Closed:	/ /

HIST AST:

PBS Number:	2-365750
SWIS Code:	6201
Operator:	PASQUALE DOWNVEFRIO
Facility Phone:	(212) 244-7318
Facility Addr2:	430 WEST 34TH ST
Facility Type:	APARTMENT BUILDING
Emergency:	ANTON CIRULLI
Emergency Tel:	(212) 868-8320
Old PBSNO:	Not reported
Date Inspected:	Not reported
Inspector:	Not reported
Result of Inspection:	Not reported
Owner Name:	CONVENTION OVERLOOK INC
Owner Address:	430 WEST 34TH STREET
Owner City,St,Zip:	NEW YORK, NY 10001
Federal ID:	Not reported
Owner Tel:	(212) 244-7318
Owner Type:	Corporate/Commercial
Owner Subtype:	Not reported
Mailing Contact:	CONVENTION OVERLOOK INC.
Mailing Name:	LAWRENCE PROPERTIES
Mailing Address:	855 AVENUE OF THE AMERICAS SUITE 200
Mailing Address 2:	Not reported
Mailing City,St,Zip:	NEW YORK, NY 10001
Mailing Telephone:	(212) 868-8320
Owner Mark:	First Owner
Facility Status:	1 - Active PBS facility, i.e. total capacity of the PBS tanks is greater than 1,100 gallons, regardless if Subpart 360-14 tanks exist or not at the facility.
Certification Flag:	False
Certification Date:	06/01/2001
Expiration:	10/15/2002
Renew Flag:	False
Renew Date:	Not reported
Total Capacity:	15000
FAMT:	True
Facility Screen:	No Missing Data
Owner Screen:	No Missing Data
Tank Screen:	Minor Data Missing
Dead Letter:	False
CBS Number:	Not reported
Town or City:	NEW YORK CITY
County Code:	62
Town or City Code:	01
Region:	2
Tank ID:	001
Tank Location:	ABOVEGROUND
Tank Status:	In Service
Install Date:	Not reported
Capacity (Gal):	15000
Product Stored:	NOS 5 OR 6 FUEL OIL
Tank Type:	Steel/carbon steel
Tank Internal:	Not reported

430 W.34TH ST.AKA COVENCION OVERLOCK INC (Continued) **U003392409**

Tank External:	Not reported
Pipe Location:	Not reported
Pipe Type:	STEEL/IRON
Pipe Internal:	Not reported
Pipe External:	Not reported
Tank Containment:	Diking
Leak Detection:	0
Overfill Protection:	4
Dispenser Method:	Suction
Date Tested:	Not reported
Next Test Date:	Not reported
Missing Data for Tank:	Minor Data Missing
Date Closed:	Not reported
Test Method:	Not reported
Deleted:	False
Updated:	False
SPDES Number:	Not reported
Lat/Long:	Not reported

G40 **430 W. 34TH ST** **NY Spills** **S104495876**
NNE **430 W. 34TH ST** **NY Hist Spills** **N/A**
< 1/8 **MANHATTAN, NY**
645 ft.

Site 2 of 5 in cluster G

Relative: Higher

Actual: 41 ft.

NY Spills:

Site ID:	265426
Facility Addr2:	Not reported
Facility ID:	9412760
Spill Number:	9412760
Facility Type:	ER
SWIS:	3101
Region of Spill:	2
Investigator:	JMKRIMGO
Referred To:	Not reported
Spill Date:	12/23/94
Reported to Dept:	12/23/94
CID:	08
Spill Cause:	Equipment Failure
Water Affected:	Not reported
Spill Source:	Tank Truck
Spill Notifier:	Responsible Party
Cleanup Ceased:	12/23/94
Cleanup Meets Std:	True
Last Inspection:	/ /
Recommended Penalty:	Penalty Not Recommended
UST Trust:	False
Spill Class:	Known release with minimal potential for fire or hazard. DEC Response. Willing Responsible Party. Corrective action taken.
Spill Closed Dt:	12/23/94
Remediation Phase:	0
Date Entered In Computer:	02/24/95
Spill Record Last Update:	08/21/03
Spiller Name:	Not reported
Spiller Company:	MYSTIC TRANSPORTATION
Spiller Address:	19-01 STEINWAY ST
Spiller City,St,Zip:	ASTORIA, NY 11105
Spiller Company:	001

430 W. 34TH ST (Continued) **S104495876**

Spiller Phone:	(718) 932-9078
Contact Name:	Not reported
Contact Phone:	Not reported
DEC Region:	2
Program Number:	9412760
DER Facility ID:	216267
Site ID:	265426
Operable Unit ID:	1010346
Operable Unit:	01
Material ID:	375053
Material Code:	0003
Material Name:	#6 Fuel Oil
Case No.:	Not reported
Material FA:	Petroleum
Quantity:	1.00
Units:	Gallons
Recovered:	1.00
Resource Affected:	Soil
Oxygenate:	False
DEC Memo:	Start DECRemark - 9412760 Prior to Sept, 2004 data translation this spill Lead DEC Field was "KRIMGOLD" END DECRemark - 9412760
Remarks:	Not reported

NY Hist Spills:

Region of Spill:	2
Spill Number:	9412760
Investigator:	KRIMGOLD
Caller Name:	Not reported
Caller Agency:	Not reported
Caller Phone:	Not reported
Notifier Name:	Not reported
Notifier Agency:	Not reported
Notifier Phone:	Not reported
Spill Date/Time:	12/23/1994 10:20
Reported to Dept Date/Time:	12/23/94 11:06
SWIS:	62
Spiller Name:	MYSTIC TRANSPORTATION
Spiller Contact:	Not reported
Spiller Phone:	(718) 932-9078
Spiller Address:	19-01 STEINWAY ST
Spiller City,St,Zip:	ASTORIA, NEW YORK 11105
Spill Cause:	Equipment Failure
Reported to Dept:	On Land
Water Affected:	Not reported
Spill Source:	08
Spill Notifier:	Responsible Party
PBS Number:	Not reported
Cleanup Ceased:	12/23/94
Cleanup Meets Std:	True
Last Inspection:	/ /
Recommended Penalty:	Penalty Not Recommended
Spiller Cleanup Dt:	/ /
Enforcement Date:	/ /
Invstgn Complete:	/ /
UST Involvement:	False
Spill Class:	Known release with minimal potential for fire or hazard. DEC Response. Willing Responsible Party. Corrective action taken.

430 W. 34TH ST (Continued) **S104495876**

Spill Closed Dt: 12/23/94
Corrective Action Plan Submitted: / /
Date Region Sent Summary to Central Office: / /
Date Spill Entered In Computer Data File: 02/24/95
Date Spill Entered In Computer Data File: Not reported
Update Date: / /
Is Updated: False
PBS Number: Not reported
Tank Number: Not reported
Tank Size: Not reported
Test Method: Not reported
Leak Rate Failed Tank: Not reported
Gross Leak Rate: Not reported
Material Class Type: Petroleum
Quantity Spilled: 1
Unkonwn Quantity Spilled: False
Units: Gallons
Quantity Recovered: 1
Unkonwn Quantity Recovered: False
Material: #6 FUEL OIL
Class Type: #6 FUEL OIL
Times Material Entry In File: 2190
CAS Number: Not reported
Last Date: 19940728
DEC Remarks: Not reported
Remark: Not reported

G41 **430 WEST 34TH ST/MANH** **NY Spills** **S104495260**
NNE **430 WEST 34TH STREET** **NY Hist Spills** **N/A**
< 1/8 **NEW YORK CITY, NY**
645 ft.

Site 3 of 5 in cluster G

Relative: Higher

Actual: 41 ft.

NY Spills:
Site ID: 221407
Facility Addr2: Not reported
Facility ID: 9008732
Spill Number: 9008732
Facility Type: ER
SWIS: 3101
Region of Spill: 2
Investigator: SIGONA
Referred To: Not reported
Spill Date: 11/09/90
Reported to Dept: 11/09/90
CID: 08
Spill Cause: Equipment Failure
Water Affected: Not reported
Spill Source: Commercial/Industrial
Spill Notifier: Other
Cleanup Ceased: 11/09/90
Cleanup Meets Std: True
Last Inspection: / /
Recommended Penalty: Penalty Not Recommended
UST Trust: False
Spill Class: Not reported
Spill Closed Dt: 11/09/90
Remediation Phase: 0

430 WEST 34TH ST/MANH (Continued) **S104495260**

Date Entered In Computer: 11/14/90
Spill Record Last Update: 09/30/04
Spiller Name: Not reported
Spiller Company: Not reported
Spiller Address: Not reported
Spiller City,St,Zip: ZZ
Spiller Company: 001
Spiller Phone: (212) 244-7318
Contact Name: Not reported
Contact Phone: Not reported
DEC Region: 2
Program Number: 9008732
DER Facility ID: 183120
Site ID: 221407
Operable Unit ID: 949350
Operable Unit: 01
Material ID: 432526
Material Code: 0003
Material Name: #6 Fuel Oil
Case No.: Not reported
Material FA: Petroleum
Quantity: 3.00
Units: Gallons
Recovered: 0.00
Resource Affected: Soil
Oxygenate: False
DEC Memo: Not reported
Remarks: Start CallerRemark - 9008732 FAULTY GAUGE, TANK OVERFILL, SUPER & DRIVER DOING CLEAN UP. END CallerRemark - 9008732

NY Hist Spills:
Region of Spill: 2
Spill Number: 9008732
Investigator: SIGONA
Caller Name: Not reported
Caller Agency: Not reported
Caller Phone: Not reported
Notifier Name: Not reported
Notifier Agency: Not reported
Notifier Phone: Not reported
Spill Date/Time: 11/09/1990 08:20
Reported to Dept Date/Time: 11/09/90 08:33
SWIS: 62
Spiller Name: Not reported
Spiller Contact: Not reported
Spiller Phone: (212) 244-7318
Spiller Address: Not reported
Spiller City,St,Zip: Not reported
Spill Cause: Equipment Failure
Reported to Dept: On Land
Water Affected: Not reported
Spill Source: 01
Spill Notifier: Other
PBS Number: Not reported
Cleanup Ceased: 11/09/90
Cleanup Meets Std: True
Last Inspection: / /

430 WEST 34TH ST/MANH (Continued) **S104495260**

Recommended Penalty:	Penalty Not Recommended
Spiller Cleanup Dt:	/ /
Enforcement Date:	/ /
Invstgn Complete:	/ /
UST Involvement:	False
Spill Class:	Not reported
Spill Closed Dt:	11/09/90
Corrective Action Plan Submitted:	/ /
Date Region Sent Summary to Central Office:	/ /
Date Spill Entered In Computer Data File:	11/14/90
Date Spill Entered In Computer Data File:	Not reported
Update Date:	/ /
Is Updated:	False
PBS Number:	Not reported
Tank Number:	Not reported
Tank Size:	Not reported
Test Method:	Not reported
Leak Rate Failed Tank:	Not reported
Gross Leak Rate:	Not reported
Material Class Type:	Petroleum
Quantity Spilled:	3
Unkonwn Quantity Spilled:	False
Units:	Gallons
Quantity Recovered:	0
Unkonwn Quantity Recovered:	False
Material:	#6 FUEL OIL
Class Type:	#6 FUEL OIL
Times Material Entry In File:	2190
CAS Number:	Not reported
Last Date:	19940728
DEC Remarks:	Not reported
Remark:	FAULTY GAUGE, TANK OVERFILL, SUPER DRIVER DOING CLEAN UP.

42
NE
< 1/8
646 ft.

Relative: Higher

Actual: 41 ft.

MADISON GARDENS APT. CORPORATION **NY AST** **U003390715**
408 WEST 34TH ST **NY HIST AST** **N/A**
NEW YORK, NY 10001

AST:

AST:

Facility Id:	2-322083
Expiration Date:	08/28/07
Renewal Date:	04/05/02
Total Capacity:	5000
Facility Type:	Not reported
Mailing Company:	MADISON GARDENS APT. CORPORATION
Mailing Title:	Not reported
Mailing Contact:	ROCHELLE GUTMAN
Mailing Address:	4907 18TH AVE
Mailing Address 2:	Not reported
Mailing City:	BROOKLYN
Mailing State:	NY
Mailing Zip Code:	11204
Mailing Phone No:	Not reported
Mailing Email:	Not reported
Owner Title:	Not reported
Owner Name:	Not reported

MADISON GARDENS APT. CORPORATION (Continued) **U003390715**

Owner Address:	P O BOX 04-0331
Owner Address 2:	Not reported
Owner State:	NY
Owner Zip Code:	11204
Owner Phone:	Not reported
Owner Company:	MADISON GARDENS APT CORP
Emergency Contact:	GUTMAN MGMT
Emergency Phone:	Not reported
Operator:	AGIM RUGOVA
Operator Phone:	Not reported
Owner City:	BROOKLYN
Owner Sub Type:	Private Resident
Program Type:	PBS
Tank Number:	001
Tank Location Name:	Aboveground - in contact with soil
Tank Status:	In Service
Tank Model:	Not reported
Pipe Model:	Not reported
Active Status:	Active
Install Date:	/ /
Capacity Gallons:	5000
Material Name:	#6 Fuel Oil
Percentage:	100.00
Tank Type Name:	Steel/Carbon Steel/Iron
Tank Internal Protection:	None
Tank Internal Protection 1:	None
Tank Internal Protection 2:	Not reported
Pipe Location Name:	No Piping
Pipe Type Name:	Steel/Carbon Steel/Iron
Pipe External Protection 1:	None
Pipe External Protection 2:	Not reported
Tank Secondary Containment 1:	Vault (w/o access)
Tank Secondary Containment 2:	Not reported
Pipe Secondary Containment:	Not reported
Tank Leak Detection 1:	Other
Tank Leak Detection 2:	Not reported
Pipe Leak Detection 1:	Exempt Suction Piping
Pipe Leak Detection 2:	Not reported
Type Of Overfill Prevention 1:	Product Level Gauge (A/G)
Type Of Overfill Prevention 2:	Not reported
Dispenser Method:	Suction
Spill Prevention:	Not reported
Tightness Test Method:	Testing Not Required
Date Tested:	/ /
Next Test Date:	/ /
Date Tank Closed:	/ /

HIST AST:

PBS Number:	2-322083
SWIS Code:	6201
Operator:	PEDRO CRUZ
Facility Phone:	(212) 695-0439
Facility Addr2:	408 WEST 34TH ST
Facility Type:	APARTMENT BUILDING
Emergency:	GUTMAN MGMT
Emergency Tel:	(718) 851-6259

MADISON GARDENS APT. CORPORATION (Continued) **U003390715**

Old PBSNO:	Not reported
Date Inspected:	Not reported
Inspector:	Not reported
Result of Inspection:	Not reported
Owner Name:	MADISON GARDENS APT CORP
Owner Address:	P O BOX 04-0331
Owner City,St,Zip:	BROOKLYN, NY 11204
Federal ID:	Not reported
Owner Tel:	(718) 436-4000
Owner Type:	Private Resident
Owner Subtype:	Not reported
Mailing Contact:	ROCHELLE GUTMAN
Mailing Name:	MADISON GARDENS APT. CORPORATION
Mailing Address:	4907 18TH AVE
Mailing Address 2:	Not reported
Mailing City,St,Zip:	BROOKLYN, NY 11204
Mailing Telephone:	(718) 851-6259
Owner Mark:	First Owner
Facility Status:	1 - Active PBS facility, i.e. total capacity of the PBS tanks is greater than 1,100 gallons, regardless if Subpart 360-14 tanks exist or not at the facility.
Certification Flag:	False
Certification Date:	07/25/1997
Expiration:	08/28/2002
Renew Flag:	False
Renew Date:	Not reported
Total Capacity:	5000
FAMT:	True
Facility Screen:	No Missing Data
Owner Screen:	No Missing Data
Tank Screen:	Minor Data Missing
Dead Letter:	False
CBS Number:	Not reported
Town or City:	NEW YORK CITY
County Code:	62
Town or City Code:	01
Region:	2
Tank ID:	001
Tank Location:	ABOVEGROUND
Tank Status:	In Service
Install Date:	Not reported
Capacity (Gal):	5000
Product Stored:	NOS 5 OR 6 FUEL OIL
Tank Type:	Steel/carbon steel
Tank Internal:	Not reported
Tank External:	Not reported
Pipe Location:	Not reported
Pipe Type:	STEEL/IRON
Pipe Internal:	Not reported
Pipe External:	Not reported
Tank Containment:	Diking
Leak Detection:	9
Overfill Protection:	4
Dispenser Method:	Suction
Date Tested:	Not reported
Next Test Date:	Not reported

MADISON GARDENS APT. CORPORATION (Continued) **U003390715**

Missing Data for Tank:	Minor Data Missing
Date Closed:	Not reported
Test Method:	Not reported
Deleted:	False
Updated:	True
SPDES Number:	Not reported
Lat/Long:	Not reported

F43 **STUART DEAN COMPANY** **NY LTANKS** **S105997685**
WNW **366 10TH AV** **N/A**
1/8-1/4 **MANHATTAN, NY**
670 ft.

Site 2 of 4 in cluster F

Relative: Lower

Actual: 20 ft.

LTANKS:

Site ID:	287180
Spill Date:	12/19/02
Facility Addr2:	Not reported
Facility ID:	0209637
Program Number:	0209637
SWIS:	3101
Region of Spill:	2
Investigator:	KSTANG
Referred To:	Not reported
Reported to Dept:	12/19/02
CID:	08
Spill Cause:	Tank Test Failure
Water Affected:	Not reported
Spill Source:	Commercial/Industrial
Spill Notifier:	Tank Tester
Cleanup Ceased:	/ /
Cleanup Meets Standard:	False
Last Inspection:	/ /
Recommended Penalty:	Penalty Not Recommended
UST Involvement:	False
Spill Class:	Known release that creates potential for fire or hazard. DEC Response. Willing Responsible Party. Corrective action taken.
Spill Closed Dt:	05/31/06
Remediation Phase:	0
Date Entered In Computer:	12/19/02
Spill Record Last Update:	05/31/06
Spille Namer:	PEDRO LUGO
Spiller Company:	STUART DEAN, INC
Spiller Phone:	(212) 695-3180
Spiller Extention:	Not reported
Spiller Address:	366 10TH AV
Spiller City,St,Zip:	MANHATTAN, NY
Spiller County:	001
Spiller Contact:	PEDRO LUGO
Spiller Phone:	(212) 695-3180
Spiller Extention:	Not reported
DEC Region:	2
Program Number:	0209637
DER Facility ID:	232628
Site ID:	287180
Operable Unit ID:	862851
Operable Unit:	01
Material ID:	513064

STUART DEAN COMPANY (Continued) **S105997685**

Material Code:	0001
Material Name:	#2 Fuel Oil
Case No.:	Not reported
Material FA:	Petroleum
Quantity:	0.00
Units:	Gallons
Recovered:	0.00
Resource Affected:	Soil
Oxygenate:	False
Site ID:	287180
Spill Tank Test:	2424
Tank Number:	1
Tank Size:	3000
Test Method:	03
Leak Rate:	0.00
Gross Fail:	F
Modified By:	Spills
Last Modified:	10/01/04
Test Method:	Horner EZ Check I or II
DEC Memo:	Start DECRemark - 0209637 Prior to Sept, 2004 data translation this spill Lead DEC Field was "ZHAO/DO" 12/19/02 - AUSTIN, DDO - TTF LETTER SENT 1/11/06- DEC Piper spoke w/ Eugene Degan, (PRev. Owner Rep 845.294.7509) regarding tank test. He couldnot be sure though he thinks the tanks are still empty. He will look into this. Piper then contacted new owner Dov Hertz, Extell Group. 212.712.0633. He knows nothing and will have previous owner get info. Galden Frankel performed Phase I and II onproperty. Left message at GF requesting call back. 1/18/06- DEC Piper spoke w/ property manager, Rob Scharf 212.712.6111. Stewart Dean Co. -212.695.3180. He will fax info. DEC Piper to review and inform Rob of additional work if warranted. 2/6/06-DEC Piper spoke w/ Rob S. I explained to him that he was still in violation of PBS code. I have received analytical suggesting that there was no release at the site. The tank test results indicated a dry ullage leak. The tank is empty and still needs to be removed or closed iin place. As per Rob, he will be sending in the new appplication this week. I instructed him to include a line item that that due to the razing of the building, that they will remove the tank when the activities have beencompleted. Afterwards, he will need to update the PBS records to insicate that the tank has been removed. Upon review of a limited phase II investigation of the site performed by Galden Frankel, of the six soil samples taken from various locationsthroughout the site, no elevated constituents were detected. However, three GW samples were collected. The results indicate 1,040 ppb of MtBE and slightly elevated levels of PERC and its byproducts. 5/15/06- DEC Piper. Referred to Remediation. 5/31/06 - reviewed file: MTBE was detected without other VOCs usually present in a petroleum release. The MTBE is likely the leading edge of an off-site impact. Low level of CVOCs are also detected. These CVOCs are only detected in GW with no soil contamination or other sources on site. Spill is closed, no NFA issued since no remediation was ever conducted at site. - KST END DECRemark - 0209637
Remarks:	Start CallerRemark - 0209637 they are going to abandoned the tank END CallerRemark - 0209637

F44 WNW 1/8-1/4 670 ft. **STUART DEAN CO. INC.** **NY UST** **U003800437**
366 10TH AVENUE **NY HIST UST** **N/A**
NEW YORK, NY 10001

Site 3 of 4 in cluster F

Relative: Lower

UST:

Actual: 20 ft.

UST:

Facility Id:	2-606661
Expiration Date:	12/19/07
Renewal Date:	/ /
Total Capacity:	0
Facility Type:	Not reported
Mailing Company:	EXTELL DEVELOPMENT COMPANY
Mailing Title:	Not reported
Mailing Contact:	ROBERT SCHARF
Mailing Address:	800 THIRD AVENUE
Mailing Address 2:	Not reported
Mailing City:	NEW YORK
Mailing State:	NY
Mailing Zip Code:	10022
Mailing Phone No:	Not reported
Mailing Email:	Not reported
Owner Title:	SR. ASSOCIATE
Owner Name:	ROBERT SCHARF
Owner Address:	800 THIRD AVENUE
Owner Address 2:	Not reported
Owner State:	NY
Owner Zip Code:	10022
Owner Phone:	Not reported
Owner Company:	EXRTELL 31/10 LLC
Emergency Contact:	JOE TAUBE
Emergency Phone:	Not reported
Operator:	JORGE OBANDO
Operator Phone:	Not reported
Owner City:	NEW YORK
Owner Sub Type:	Private Resident
Program Type:	PBS
Tank Number:	001
Tank Location Name:	Underground
Tank Status:	Closed - In Place
Tank Model:	Not reported
Pipe Model:	Not reported
Active Status:	Inactive
Install Date:	/ /
Capacity Gallons:	1500
Material Name:	#2 Fuel Oil
Percentage:	100.00
Tank Type Name:	Steel/Carbon Steel/Iron
Tank Internal Protection:	None
Tank Internal Protection 1:	None
Tank Internal Protection 2:	Not reported
Pipe Location Name:	Aboveground/Underground Combination
Pipe Type Name:	Steel/Carbon Steel/Iron
Pipe External Protection 1:	None
Pipe External Protection 2:	Not reported
Tank Secondary Containment 1:	Vault (w/o access)
Tank Secondary Containment 2:	Not reported

STUART DEAN CO. INC. (Continued) **U003800437**

Pipe Secondary Containment: Not reported
Tank Leak Detection 1: None
Tank Leak Detection 2: Not reported
Pipe Leak Detection 1: Exempt Suction Piping
Pipe Leak Detection 2: Not reported
Type Of Overfill Prevention 1: Product Level Gauge (A/G)
Type Of Overfill Prevention 2: Vent Whistle
Dispenser Method: Suction
Spill Prevention: Not reported
Tightness Test Method: Unknown
Date Tested: / /
Next Test Date: / /
Date Tank Closed: 12/19/02

HIST UST:
PBS Number: 2-606661
SPDES Number: Not reported
Emergency Contact: PEDRO LUGO
Emergency Telephone: (212) 695-3180
Operator: PEDRO LUGO
Operator Telephone: (212) 695-3180
Owner Name: STUART DEAN CO. INC.
Owner Address: 366 10TH AVE.
Owner City,St,Zip: NEW YORK, NY 10001
Owner Telephone: (212) 695-3180
Owner Type: Corporate/Commercial
Owner Subtype: Not reported
Mailing Name: DEGAN ASSOCS.
Mailing Address: 121 WEBSTER AVE.
Mailing Address 2: Not reported
Mailing City,St,Zip: GOSHEN, NY 10924
Mailing Contact: EUGENE DEGAN
Mailing Telephone: (845) 294-7509
Owner Mark: First Owner
Facility Status: 1 - Active PBS facility, i.e. total capacity of the PBS tanks is greater than 1,100 gallons, regardless if Subpart 360-14 tanks exist or not at the facility.
Facility Addr2: 366 TENTH AVE
SWIS ID: 6201
Old PBS Number: Not reported
Facility Type: OTHER
Inspected Date: Not reported
Inspector: Not reported
Inspection Result: Not reported
Federal ID: Not reported
Certification Flag: False
Certification Date: 08/17/2001
Expiration Date: 08/13/2006
Renew Flag: False
Renewal Date: Not reported
Total Capacity: 1500
FAMT: True
Facility Screen: No Missing Data
Owner Screen: No Missing Data
Tank Screen: No Missing Data
Dead Letter: False
CBS Number: Not reported

STUART DEAN CO. INC. (Continued) **U003800437**

Town or City: NEW YORK CITY
County Code: 62
Town or City: 01
Region: 2

Tank Id: 001
Tank Location: UNDERGROUND
Tank Status: In Service
Install Date: Not reported
Capacity (gals): 1500
Product Stored: NOS 1,2, OR 4 FUEL OIL
Tank Type: Steel/carbon steel
Tank Internal: None
Tank External: None
Pipe Location: Aboveground/Underground Combination
Pipe Type: STEEL/IRON
Pipe Internal: None
Pipe External: None
Second Containment: Diking
Leak Detection: None
Overfill Prot: Product Level Gauge, Vent Whistle
Dispenser: Suction
Date Tested: Not reported
Next Test Date: 12/27/1987
Missing Data for Tank: No Missing Data
Date Closed: Not reported
Test Method: Not reported
Deleted: False
Updated: True
Lat/long: Not reported

---

45 **MENDIK REALTY LTD PARTNERSHIP** **RCRA-SQG 1000189260**
ENE **330 W 34TH ST** **FINDS NYD986901551**
1/8-1/4 **NEW YORK CITY, NY 10001**
674 ft.

Relative: Higher

Actual: 39 ft.

RCRAInfo:
Owner: Not reported
EPA ID: NYD986901551

Contact: Not reported

Classification: Small Quantity Generator
TSDF Activities: Not reported

Violation Status: No violations found

FINDS:
Other Pertinent Environmental Activity Identified at Site

RCRAInfo is a national information system that supports the Resource Conservation and Recovery Act (RCRA) program through the tracking of events and activities related to facilities that generate, transport, and treat, store, or dispose of hazardous waste. RCRAInfo allows RCRA program staff to track the notification, permit, compliance, and corrective action activities required under RCRA.

G46 North 1/8-1/4 674 ft.

Relative: Higher

Actual: 40 ft.

440 WEST 34TH STREET — **NY UST** — **U000400228**
440 WEST 34TH STREET — **NY HIST UST** — **N/A**
NEW YORK, NY 10001

Site 4 of 5 in cluster G

UST:

UST:

Facility Id:	2-260509
Expiration Date:	07/10/07
Renewal Date:	03/06/02
Total Capacity:	5000
Facility Type:	Not reported
Mailing Company:	440 W 34 ST C/O JANOFF & OLSHAN INC
Mailing Title:	Not reported
Mailing Contact:	BRIAN BROXMEYER
Mailing Address:	654 MADISON AVE
Mailing Address 2:	Not reported
Mailing City:	NEW YORK
Mailing State:	NY
Mailing Zip Code:	10021
Mailing Phone No:	(212) 362-5822
Mailing Email:	Not reported
Owner Title:	MANAGING AGENT
Owner Name:	BRIAN BROXMEYER
Owner Address:	654 MADISON AVE
Owner Address 2:	Not reported
Owner State:	NY
Owner Zip Code:	10021
Owner Phone:	(212) 362-5822
Owner Company:	440 W 34 ST CO C/O JANOFF & OLSHAN INC
Emergency Contact:	BRIAN BROXMEYER
Emergency Phone:	(212) 362-5822
Operator:	DANNY MENDEZ
Operator Phone:	(212) 279-9432
Owner City:	NEW YORK
Owner Sub Type:	Corporate or Commercial
Program Type:	PBS
Tank Number:	001
Tank Location Name:	Underground
Tank Status:	In Service
Tank Model:	Not reported
Pipe Model:	Not reported
Active Status:	Active
Install Date:	/ /
Capacity Gallons:	5000
Material Name:	#6 Fuel Oil
Percentage:	100.00
Tank Type Name:	Steel/Carbon Steel/Iron
Tank Internal Protection:	None
Tank Internal Protection 1:	None
Tank Internal Protection 2:	Not reported
Pipe Location Name:	No Piping
Pipe Type Name:	Steel/Carbon Steel/Iron
Pipe External Protection 1:	None
Pipe External Protection 2:	Not reported
Tank Secondary Containment 1:	Vault (w/o access)
Tank Secondary Containment 2:	Not reported

440 WEST 34TH STREET (Continued) — **U000400228**

Pipe Secondary Containment:	Not reported
Tank Leak Detection 1:	None
Tank Leak Detection 2:	Not reported
Pipe Leak Detection 1:	Exempt Suction Piping
Pipe Leak Detection 2:	Not reported
Type Of Overfill Prevention 1:	Product Level Gauge (A/G)
Type Of Overfill Prevention 2:	Not reported
Dispenser Method:	Suction
Spill Prevention:	Not reported
Tightness Test Method:	Testing Not Required
Date Tested:	/ /
Next Test Date:	/ /
Date Tank Closed:	/ /

HIST UST:

PBS Number:	2-260509
SPDES Number:	Not reported
Emergency Contact:	HOWARD ZAVIN
Emergency Telephone:	(212) 362-5822
Operator:	JOHN GOMEZ
Operator Telephone:	(212) 279-9432
Owner Name:	440 W 34 ST CO C/O JANOFF & OLSHAN INC
Owner Address:	2109 BROADWAY
Owner City,St,Zip:	NEW YORK, NY 10023
Owner Telephone:	(212) 362-5822
Owner Type:	Corporate/Commercial
Owner Subtype:	Not reported
Mailing Name:	440 WEST 34TH STREET
Mailing Address:	440 WEST 34TH STREET
Mailing Address 2:	Not reported
Mailing City,St,Zip:	NEW YORK, NY 10001
Mailing Contact:	SUPER FACILITY MANAGER
Mailing Telephone:	(212) 279-9432
Owner Mark:	First Owner
Facility Status:	1 - Active PBS facility, i.e. total capacity of the PBS tanks is greater than 1,100 gallons, regardless if Subpart 360-14 tanks exist or not at the facility.
Facility Addr2:	440 W 34 ST
SWIS ID:	6201
Old PBS Number:	Not reported
Facility Type:	APARTMENT BUILDING
Inspected Date:	Not reported
Inspector:	Not reported
Inspection Result:	Not reported
Federal ID:	Not reported
Certification Flag:	False
Certification Date:	04/21/1998
Expiration Date:	07/10/2002
Renew Flag:	False
Renewal Date:	Not reported
Total Capacity:	5000
FAMT:	True
Facility Screen:	No Missing Data
Owner Screen:	No Missing Data
Tank Screen:	Minor Data Missing
Dead Letter:	False
CBS Number:	Not reported

440 WEST 34TH STREET (Continued) **U000400228**

Town or City:	NEW YORK CITY
County Code:	62
Town or City:	01
Region:	2
Tank Id:	001
Tank Location:	UNDERGROUND
Tank Status:	In Service
Install Date:	Not reported
Capacity (gals):	5000
Product Stored:	NOS 5 OR 6 FUEL OIL
Tank Type:	Steel/carbon steel
Tank Internal:	Not reported
Tank External:	Not reported
Pipe Location:	Not reported
Pipe Type:	STEEL/IRON
Pipe Internal:	Not reported
Pipe External:	Not reported
Second Containment:	Diking
Leak Detection:	None
Overfill Prot:	Product Level Gauge
Dispenser:	Suction
Date Tested:	Not reported
Next Test Date:	Not reported
Missing Data for Tank:	Minor Data Missing
Date Closed:	Not reported
Test Method:	Not reported
Deleted:	False
Updated:	False
Lat/long:	Not reported

H47
West
1/8-1/4
684 ft.

Relative:
Lower

Actual:
20 ft.

J.D. CAEMMERER WEST SIDE STG. **NY UST** **U001839656**
351 TENTH AVENUE **NY HIST UST** **N/A**
NEW YORK, NY 10001

Site 1 of 2 in cluster H

UST:

UST:

Facility Id:	2-433942
Expiration Date:	04/19/08
Renewal Date:	01/08/03
Total Capacity:	4000
Facility Type:	Not reported
Mailing Company:	LONG ISLAND RAILROAD COMPANY
Mailing Title:	Not reported
Mailing Contact:	LEW WUNDERLICH
Mailing Address:	93-59 183RD STREET, DEPT 3147
Mailing Address 2:	Not reported
Mailing City:	HOLLIS
Mailing State:	NY
Mailing Zip Code:	11423
Mailing Phone No:	(718) 558-3252
Mailing Email:	Not reported
Owner Title:	Not reported
Owner Name:	Not reported
Owner Address:	JAMAICA STATION

J.D. CAEMMERER WEST SIDE STG. (Continued) **U001839656**

Owner Address 2:	Not reported
Owner State:	NY
Owner Zip Code:	11435
Owner Phone:	(718) 558-3252
Owner Company:	LONG ISLAND RAILROAD COMPANY
Emergency Contact:	MOVEMENT BUREAU
Emergency Phone:	(718) 558-8204
Operator:	ENGINEERING DEPARTMENT
Operator Phone:	(718) 558-8393
Owner City:	JAMAICA
Owner Sub Type:	MTA and Its Subsidiaries
Program Type:	PBS
Tank Number:	001
Tank Location Name:	Underground
Tank Status:	In Service
Tank Model:	Not reported
Pipe Model:	Not reported
Active Status:	Active
Install Date:	12/01/86
Capacity Gallons:	2000
Material Name:	#2 Fuel Oil
Percentage:	100.00
Tank Type Name:	Fiberglass Reinforced Plastic (FRP)
Tank Internal Protection:	None
Tank Internal Protection 1:	Fiberglass
Tank Internal Protection 2:	Not reported
Pipe Location Name:	Underground/On-ground
Pipe Type Name:	Fiberglass Reinforced Plastic (FRP)
Pipe External Protection 1:	Original Impressed Current
Pipe External Protection 2:	Not reported
Tank Secondary Containment 1:	None
Tank Secondary Containment 2:	Not reported
Pipe Secondary Containment:	Not reported
Tank Leak Detection 1:	None
Tank Leak Detection 2:	Not reported
Pipe Leak Detection 1:	Exempt Suction Piping
Pipe Leak Detection 2:	Not reported
Type Of Overfill Prevention 1:	Product Level Gauge (A/G)
Type Of Overfill Prevention 2:	Not reported
Dispenser Method:	Suction
Spill Prevention:	Not reported
Tightness Test Method:	Horner EZY3/EZY3 Locator Plus
Date Tested:	01/15/03
Next Test Date:	01/15/08
Date Tank Closed:	/ /
Tank Number:	002
Tank Location Name:	Underground
Tank Status:	In Service
Tank Model:	Not reported
Pipe Model:	Not reported
Active Status:	Active
Install Date:	12/01/86
Capacity Gallons:	2000
Material Name:	Diesel

J.D. CAEMMERER WEST SIDE STG. (Continued) **U001839656**

Percentage:	100.00
Tank Type Name:	Fiberglass Reinforced Plastic (FRP)
Tank Internal Protection:	None
Tank Internal Protection 1:	Fiberglass
Tank Internal Protection 2:	Not reported
Pipe Location Name:	Underground/On-ground
Pipe Type Name:	Fiberglass Reinforced Plastic (FRP)
Pipe External Protection 1:	Original Impressed Current
Pipe External Protection 2:	Not reported
Tank Secondary Containment 1:	None
Tank Secondary Containment 2:	Not reported
Pipe Secondary Containment:	Not reported
Tank Leak Detection 1:	None
Tank Leak Detection 2:	Not reported
Pipe Leak Detection 1:	Not reported
Pipe Leak Detection 2:	Not reported
Type Of Overfill Prevention 1:	Product Level Gauge (A/G)
Type Of Overfill Prevention 2:	Not reported
Dispenser Method:	Suction
Spill Prevention:	Not reported
Tightness Test Method:	Horner EZY3/EZY3 Locator Plus
Date Tested:	01/06/03
Next Test Date:	01/06/08
Date Tank Closed:	/ /

HIST UST:

PBS Number:	2-433942
SPDES Number:	Not reported
Emergency Contact:	LIRR CENTRAL CONTROL
Emergency Telephone:	(718) 558-7642
Operator:	LIRR - A. FROHN
Operator Telephone:	(718) 558-5147
Owner Name:	LONG ISLAND RAILROAD COMPANY
Owner Address:	JAMAICA STATION
Owner City,St,Zip:	JAMAICA, NY 11435
Owner Telephone:	(718) 558-3252
Owner Type:	Corporate/Commercial
Owner Subtype:	50
Mailing Name:	LONG ISLAND RAILROAD COMPANY
Mailing Address:	JAMAICA STATION
Mailing Address 2:	3147-HSF
Mailing City,St,Zip:	JAMAICA, NY 11435
Mailing Contact:	ENVIRONMENTAL ENGINEEING
Mailing Telephone:	(718) 558-3252
Owner Mark:	First Owner
Facility Status:	1 - Active PBS facility, i.e. total capacity of the PBS tanks is greater than 1,100 gallons, regardless if Subpart 360-14 tanks exist or not at the facility.
Facility Addr2:	351 10TH AVENUE
SWIS ID:	6201
Old PBS Number:	Not reported
Facility Type:	OTHER
Inspected Date:	Not reported
Inspector:	Not reported
Inspection Result:	Not reported
Federal ID:	Not reported
Certification Flag:	False

J.D. CAEMMERER WEST SIDE STG. (Continued) **U001839656**

Certification Date:	Not reported
Expiration Date:	04/19/2003
Renew Flag:	False
Renewal Date:	Not reported
Total Capacity:	4000
FAMT:	True
Facility Screen:	No Missing Data
Owner Screen:	No Missing Data
Tank Screen:	Minor Data Missing
Dead Letter:	False
CBS Number:	Not reported
Town or City:	NEW YORK CITY
County Code:	62
Town or City:	01
Region:	2

Tank Id:	001
Tank Location:	UNDERGROUND
Tank Status:	In Service
Install Date:	19861201
Capacity (gals):	2000
Product Stored:	NOS 1,2, OR 4 FUEL OIL
Tank Type:	Fiberglass reinforced plastic [FRP]
Tank Internal:	Not reported
Tank External:	Not reported
Pipe Location:	Not reported
Pipe Type:	STAINLESS STEEL ALLOY
Pipe Internal:	Not reported
Pipe External:	Not reported
Second Containment:	None
Leak Detection:	None
Overfill Prot:	Product Level Gauge
Dispenser:	Suction
Date Tested:	Not reported
Next Test Date:	12/01/2001
Missing Data for Tank:	Minor Data Missing
Date Closed:	Not reported
Test Method:	Not reported
Deleted:	False
Updated:	False
Lat/long:	Not reported

Tank Id:	002
Tank Location:	UNDERGROUND
Tank Status:	In Service
Install Date:	19861201
Capacity (gals):	2000
Product Stored:	NOS 1,2, OR 4 FUEL OIL
Tank Type:	Fiberglass reinforced plastic [FRP]
Tank Internal:	Not reported
Tank External:	Not reported
Pipe Location:	Not reported
Pipe Type:	STAINLESS STEEL ALLOY
Pipe Internal:	Not reported
Pipe External:	Not reported
Second Containment:	None

J.D. CAEMMERER WEST SIDE STG. (Continued) **U001839656**

Leak Detection:	None
Overfill Prot:	Product Level Gauge
Dispenser:	Suction
Date Tested:	Not reported
Next Test Date:	12/01/2001
Missing Data for Tank:	Minor Data Missing
Date Closed:	Not reported
Test Method:	Not reported
Deleted:	False
Updated:	False
Lat/long:	Not reported

G48 **432 W 34TH ST OWNERS CORP** **NY AST** **U003390309**
North **433 WEST 34TH STREET** **NY HIST AST** **N/A**
1/8-1/4 **NEW YORK, NY 10001**
685 ft.

Site 5 of 5 in cluster G

Relative: Higher

Actual: 35 ft.

AST:

AST:

Facility Id:	2-212830
Expiration Date:	08/24/07
Renewal Date:	04/04/02
Total Capacity:	5000
Facility Type:	Not reported
Mailing Company:	CITIPROP MANAGEMENT CORPORATION
Mailing Title:	Not reported
Mailing Contact:	Not reported
Mailing Address:	55 5TH AVENUE
Mailing Address 2:	Not reported
Mailing City:	NEW YORK
Mailing State:	NY
Mailing Zip Code:	10001
Mailing Phone No:	(212) 206-6000
Mailing Email:	Not reported
Owner Title:	Not reported
Owner Name:	Not reported
Owner Address:	433 WEST 34TH STREET
Owner Address 2:	Not reported
Owner State:	NY
Owner Zip Code:	10001
Owner Phone:	(212) 206-6000
Owner Company:	433 WEST 34TH STREET OWNERS CORPORATION
Emergency Contact:	CITIPROP MGT. CORP.
Emergency Phone:	(212) 206-6000
Operator:	MATTHEW TAODJER
Operator Phone:	(212) 643-2390
Owner City:	NEW YORK
Owner Sub Type:	Corporate or Commercial
Program Type:	PBS
Tank Number:	001
Tank Location Name:	Aboveground - in contact with soil
Tank Status:	In Service
Tank Model:	Not reported
Pipe Model:	Not reported
Active Status:	Active

432 W 34TH ST OWNERS CORP (Continued) **U003390309**

Install Date:	/ /
Capacity Gallons:	5000
Material Name:	#6 Fuel Oil
Percentage:	100.00
Tank Type Name:	Steel/Carbon Steel/Iron
Tank Internal Protection:	None
Tank Internal Protection 1:	Painted/Asphalt Coating
Tank Internal Protection 2:	Not reported
Pipe Location Name:	Aboveground
Pipe Type Name:	Steel/Carbon Steel/Iron
Pipe External Protection 1:	None
Pipe External Protection 2:	Not reported
Tank Secondary Containment 1:	Vault (w/o access)
Tank Secondary Containment 2:	Not reported
Pipe Secondary Containment:	Not reported
Tank Leak Detection 1:	None
Tank Leak Detection 2:	Not reported
Pipe Leak Detection 1:	Exempt Suction Piping
Pipe Leak Detection 2:	Not reported
Type Of Overfill Prevention 1:	Float Vent Valve
Type Of Overfill Prevention 2:	Not reported
Dispenser Method:	Suction
Spill Prevention:	Not reported
Tightness Test Method:	Testing Not Required
Date Tested:	/ /
Next Test Date:	/ /
Date Tank Closed:	/ /

HIST AST:

PBS Number:	2-212830
SWIS Code:	6201
Operator:	MATTHEW TAODJER
Facility Phone:	(212) 643-2390
Facility Addr2:	433 W 34TH ST
Facility Type:	APARTMENT BUILDING
Emergency:	CITIPROP MGT. CORP.
Emergency Tel:	(212) 206-6000
Old PBSNO:	Not reported
Date Inspected:	Not reported
Inspector:	Not reported
Result of Inspection:	Not reported
Owner Name:	432 WEST 34TH STREET OWNERS CORPORATION
Owner Address:	433 WEST 34TH STREET
Owner City,St,Zip:	NEW YORK, NY 10001
Federal ID:	Not reported
Owner Tel:	(212) 206-6000
Owner Type:	Corporate/Commercial
Owner Subtype:	Not reported
Mailing Contact:	Not reported
Mailing Name:	CITIPROP MANAGEMENT CORPORATION
Mailing Address:	55 5TH AVENUE
Mailing Address 2:	Not reported
Mailing City,St,Zip:	NEW YORK, NY 10001
Mailing Telephone:	(212) 206-6000
Owner Mark:	First Owner
Facility Status:	1 - Active PBS facility, i.e. total capacity of the PBS tanks is greater than 1,100 gallons, regardless if Subpart 360-14 tanks exist

432 W 34TH ST OWNERS CORP (Continued) **U003390309**

or not at the facility.

Certification Flag:	False
Certification Date:	08/07/1997
Expiration:	08/24/2002
Renew Flag:	False
Renew Date:	Not reported
Total Capacity:	5000
FAMT:	True
Facility Screen:	No Missing Data
Owner Screen:	No Missing Data
Tank Screen:	No Missing Data
Dead Letter:	False
CBS Number:	Not reported
Town or City:	NEW YORK CITY
County Code:	62
Town or City Code:	01
Region:	2
Tank ID:	001
Tank Location:	ABOVEGROUND
Tank Status:	In Service
Install Date:	Not reported
Capacity (Gal):	5000
Product Stored:	NOS 5 OR 6 FUEL OIL
Tank Type:	Steel/carbon steel
Tank Internal:	0
Tank External:	01
Pipe Location:	Aboveground
Pipe Type:	STEEL/IRON
Pipe Internal:	None
Pipe External:	00
Tank Containment:	Diking
Leak Detection:	00
Overfill Protection:	01
Dispenser Method:	Suction
Date Tested:	Not reported
Next Test Date:	Not reported
Missing Data for Tank:	No Missing Data
Date Closed:	Not reported
Test Method:	Not reported
Deleted:	False
Updated:	True
SPDES Number:	Not reported
Lat/Long:	Not reported

F49 **ROSE PLAZA** **NY AST** **A100178204**
West **356 10TH AVENUE** **N/A**
1/8-1/4 **NEW YORK, NY 10001**
709 ft.

Site 4 of 4 in cluster F

Relative: Lower

AST:

Actual: 20 ft.

AST:

Facility Id:	2-605970
Expiration Date:	06/08/06
Renewal Date:	/ /
Total Capacity:	1500

ROSE PLAZA (Continued) **A100178204**

Facility Type:	Not reported
Mailing Company:	DEGAN ASSOC.
Mailing Title:	Not reported
Mailing Contact:	EUGENE B. DEGAN
Mailing Address:	121 WEBSTER AVENUE
Mailing Address 2:	Not reported
Mailing City:	GOSHEN
Mailing State:	NY
Mailing Zip Code:	10924
Mailing Phone No:	(845) 294-7509
Mailing Email:	Not reported
Owner Title:	Not reported
Owner Name:	Not reported
Owner Address:	366 10TH AVE.
Owner Address 2:	Not reported
Owner State:	NY
Owner Zip Code:	10001
Owner Phone:	(212) 695-3180
Owner Company:	STUART DEAN COMPANY
Emergency Contact:	PADRO LUGO
Emergency Phone:	(212) 695-3180
Operator:	PADRO LUGO
Operator Phone:	(212) 695-3180
Owner City:	NEW YORK
Owner Sub Type:	Corporate or Commercial
Program Type:	PBS
Tank Number:	001
Tank Location Name:	Aboveground - in contact with soil
Tank Status:	In Service
Tank Model:	Not reported
Pipe Model:	Not reported
Active Status:	Active
Install Date:	/ /
Capacity Gallons:	1500
Material Name:	#2 Fuel Oil
Percentage:	100.00
Tank Type Name:	Steel/Carbon Steel/Iron
Tank Internal Protection:	None
Tank Internal Protection 1:	None
Tank Internal Protection 2:	Not reported
Pipe Location Name:	Aboveground/Underground Combination
Pipe Type Name:	Steel/Carbon Steel/Iron
Pipe External Protection 1:	None
Pipe External Protection 2:	Not reported
Tank Secondary Containment 1:	Vault (w/o access)
Tank Secondary Containment 2:	Not reported
Pipe Secondary Containment:	Not reported
Tank Leak Detection 1:	None
Tank Leak Detection 2:	Not reported
Pipe Leak Detection 1:	Exempt Suction Piping
Pipe Leak Detection 2:	Not reported
Type Of Overfill Prevention 1:	Product Level Gauge (A/G)
Type Of Overfill Prevention 2:	Vent Whistle
Dispenser Method:	Suction
Spill Prevention:	Not reported
Tightness Test Method:	Testing Not Required

ROSE PLAZA (Continued) **A100178204**

Date Tested: / /
Next Test Date: / /
Date Tank Closed: / /

---

50 SE 1/8-1/4 711 ft. **Relative: Higher** **Actual: 34 ft.**

350-356 WEST 31ST STREET
350 WEST 31ST STREET
NEW YORK, NY 10001

NY AST **A100178261**
N/A

AST:

AST:

Facility Id:	2-606033
Expiration Date:	06/20/11
Renewal Date:	/ /
Total Capacity:	5000
Facility Type:	COMMERCIAL OFFICE
Mailing Company:	HELMSLEY-SPEAR INC.
Mailing Title:	Not reported
Mailing Contact:	JOSEPH MEROLA (AGT)
Mailing Address:	60 EAST 42ND STREET
Mailing Address 2:	55TH FLOOR
Mailing City:	NEW YORK
Mailing State:	NY
Mailing Zip Code:	10165
Mailing Phone No:	(212) 840-4470
Mailing Email:	JMEROLA@HELMSLEYSPEAR.COM
Owner Title:	EXECUTIVE VICE PRESIDENT
Owner Name:	CLARENCE A. WALL JR.
Owner Address:	60 EAST 42ND STREET
Owner Address 2:	Not reported
Owner State:	NY
Owner Zip Code:	10165
Owner Phone:	(212) 880-0561
Owner Company:	APWU LOCAL 10 BLDG. CORP. % HELMSLEY-SPEAR INC.
Emergency Contact:	SAVIOUR PORTELLI
Emergency Phone:	(212) 695-3849
Operator:	SAVIOUR PORTELLI
Operator Phone:	(212) 695-3849
Owner City:	NEW YORK
Owner Sub Type:	Corporate or Commercial
Program Type:	PBS
Tank Number:	01
Tank Location Name:	Aboveground on crib, rack, or cradle
Tank Status:	In Service
Tank Model:	Not reported
Pipe Model:	Not reported
Active Status:	Active
Install Date:	/ /
Capacity Gallons:	5000
Material Name:	#6 Fuel Oil
Percentage:	100.00
Tank Type Name:	Steel/Carbon Steel/Iron
Tank Internal Protection:	None
Tank Internal Protection 1:	None
Tank Internal Protection 2:	Not reported
Pipe Location Name:	Aboveground

350-356 WEST 31ST STREET (Continued) **A100178261**

Pipe Type Name:	Steel/Carbon Steel/Iron
Pipe External Protection 1:	Fiberglass
Pipe External Protection 2:	Not reported
Tank Secondary Containment 1:	Vault (w/o access)
Tank Secondary Containment 2:	Not reported
Pipe Secondary Containment:	Not reported
Tank Leak Detection 1:	None
Tank Leak Detection 2:	Not reported
Pipe Leak Detection 1:	Exempt Suction Piping
Pipe Leak Detection 2:	Not reported
Type Of Overfill Prevention 1:	Product Level Gauge (A/G)
Type Of Overfill Prevention 2:	Vent Whistle
Dispenser Method:	Suction
Spill Prevention:	Not reported
Tightness Test Method:	Testing Not Required
Date Tested:	/ /
Next Test Date:	/ /
Date Tank Closed:	/ /

---

51 South 1/8-1/4 721 ft. **Relative: Higher** **Actual: 29 ft.**

MANHATTAN GENERAL MAIL FACILITY
WEST 29TH & 9TH AVE
NEW YORK, NY 10001

CERC-NFRAP **1003864514**
NY6180000352

CERC-NFRAP:

Site ID:	0203777
Federal Facility:	Federal Facility
NPL Status:	Not on the NPL
Non NPL Status:	NFRAP

CERCLIS-NFRAP Site Contact Name(s):

Contact Name:	HELEN SHANNON
Contact Tel:	(212) 637-4323
Contact Title:	Site Assessment Manager (SAM)
Contact Name:	ALIDA KARAS
Contact Tel:	(212) 637-4328
Contact Title:	Site Assessment Manager (SAM)

CERCLIS-NFRAP Site Alias Name(s):

Alias Name:	MANHATTAN GENERAL MAIL FACILITY
Alias Address:	WEST 29TH ST AND 9TH AVE NEW YORK, NY 10001

Site Description: Not reported

CERCLIS-NFRAP Assessment History:

Action:	DISCOVERY
Date Started:	Not reported
Date Completed:	07/17/1992
Priority Level:	Not reported
Action:	ARCHIVE SITE
Date Started:	Not reported
Date Completed:	09/15/1993
Priority Level:	Not reported
Action:	PRELIMINARY ASSESSMENT

MANHATTAN GENERAL MAIL FACILITY (Continued) **1003864514**

Date Started: Not reported
Date Completed: 09/15/1993
Priority Level: NFRAP (No Futher Remedial Action Planned

I52 NNW 1/8-1/4 741 ft.
Relative: Higher
Actual: 32 ft.

MTA LIRR - WEST SIDE YARD **RCRA-SQG 1006931268**
401 10TH AVE **NY MANIFEST NYR000117523**
NEW YORK, NY 10001 **NJ MANIFEST**

Site 1 of 3 in cluster I

RCRAInfo:
Owner: MTA
(212) 555-1212
EPA ID: NYR000117523

Contact: WILLIAM KEENAN
(718) 558-3081

Classification: Small Quantity Generator
TSDF Activities: Not reported

Violation Status: No violations found

NY MANIFEST:
Document ID: NJA5332589
Manifest Status: Not reported
Trans1 State ID: NYD049178296
Trans2 State ID: Not reported
Generator Ship Date: 07/24/2006
Trans1 Recv Date: 07/24/2006
Trans2 Recv Date: Not reported
TSD Site Recv Date: 08/04/2006
Part A Recv Date: Not reported
Part B Recv Date: Not reported
Generator EPA ID: NYR000117523
Trans1 EPA ID: 01102
Trans2 EPA ID: Not reported
TSDF ID: NJD002182897
Waste Code: D001 - NON-LISTED IGNITABLE WASTES
Quantity: 00900
Units: P - Pounds
Number of Containers: 002
Container Type: DF - Fiberboard or plastic drums (glass)
Handling Method: B Incineration, heat recovery, burning.
Specific Gravity: 01.00
Year: 06
Facility Type: Generator
EPA ID: NYR000117523
Facility Name: LIRR WESTSIDE YARD
Facility Address: 10TH AVE & 31ST ST
Facility City: NEW YORK
Facility Zip 4: Not reported
Country: USA
County: NEW YORK
Mailing Name: LIRR WESTSIDE YARD
Mailing Contact: N/S
Mailing Address: 10TH AVE & 31ST ST
Mailing City: NEW YORK
Mailing State: NY

MTA LIRR - WEST SIDE YARD (Continued) **1006931268**

Mailing Zip: 10001
Mailing Zip4: Not reported
Mailing Country: USA
Mailing Phone: 718-558-4541

Document ID: NYG4457205
Manifest Status: Not reported
Trans1 State ID: NYD049178296
Trans2 State ID: Not reported
Generator Ship Date: 07/24/2006
Trans1 Recv Date: 07/24/2006
Trans2 Recv Date: Not reported
TSD Site Recv Date: 08/09/2006
Part A Recv Date: Not reported
Part B Recv Date: Not reported
Generator EPA ID: NYR000117523
Trans1 EPA ID: 68699AN
Trans2 EPA ID: Not reported
TSDF ID: CDX480000000
Waste Code: D001 - NON-LISTED IGNITABLE WASTES
Quantity: 00080
Units: P - Pounds
Number of Containers: 001
Container Type: DF - Fiberboard or plastic drums (glass)
Handling Method: B Incineration, heat recovery, burning.
Specific Gravity: 01.00
Year: 06
Facility Type: Generator
EPA ID: NYR000117523
Facility Name: LIRR WESTSIDE YARD
Facility Address: 10TH AVE & 31ST ST
Facility City: NEW YORK
Facility Zip 4: Not reported
Country: USA
County: NEW YORK
Mailing Name: LIRR WESTSIDE YARD
Mailing Contact: N/S
Mailing Address: 10TH AVE & 31ST ST
Mailing City: NEW YORK
Mailing State: NY
Mailing Zip: 10001
Mailing Zip4: Not reported
Mailing Country: USA
Mailing Phone: 718-558-4541

Document ID: NYG3941649
Manifest Status: Not reported
Trans1 State ID: MAD985286988
Trans2 State ID: Not reported
Generator Ship Date: 09/24/2003
Trans1 Recv Date: 09/24/2003
Trans2 Recv Date: Not reported
TSD Site Recv Date: 09/26/2003
Part A Recv Date: Not reported
Part B Recv Date: Not reported
Generator EPA ID: NYR000117523
Trans1 EPA ID: NYD077444263

MTA LIRR - WEST SIDE YARD (Continued) **1006931268**

Trans2 EPA ID:	Not reported
TSDF ID:	MAJ68855
Waste Code:	D006 - CADMIUM 1.0 MG/L TCLP
Quantity:	00175
Units:	P - Pounds
Number of Containers:	001
Container Type:	DM - Metal drums, barrels
Handling Method:	T Chemical, physical, or biological treatment.
Specific Gravity:	01.00
Year:	03
Facility Type:	Generator
EPA ID:	NYR000117523
Facility Name:	LIRR WESTSIDE YARD
Facility Address:	10TH AVE & 31ST ST
Facility City:	NEW YORK
Facility Zip 4:	Not reported
Country:	USA
County:	NEW YORK
Mailing Name:	LIRR WESTSIDE YARD
Mailing Contact:	N/S
Mailing Address:	10TH AVE & 31ST ST
Mailing City:	NEW YORK
Mailing State:	NY
Mailing Zip:	10001
Mailing Zip4:	Not reported
Mailing Country:	USA
Mailing Phone:	718-558-4541

NJ MANIFEST:

Manifest Code:	NJA5332589
EPA ID:	NYR000117523
Date Shipped:	20060724
TSDF EPA ID:	NJD002182897
Transporter EPA ID:	NYD049178296
Transporter 2 EPA ID:	Not reported
Date Trans1 Transported Waste:	060724
Date Trans2 Transported Waste:	000000
Date TSDF Received Waste:	060804
Tranporter 1 Decal:	Not reported
Tranporter 2 Decal:	Not reported
Data Entry Number:	09260621
Reference Manifest Number:	Not reported
Was Load Rejected (Y/N):	No
Reason Load Was Rejected:	Not reported
Waste Code:	D001
Quantity:	900
Unit:	P
Hand Code:	T04

J53 North 1/8-1/4 746 ft. **Relative: Lower** **Actual: 22 ft.**

MTA NYCT - 460 WEST 34TH STREET **RCRA-SQG** **1001818268**
460 W 34TH ST 6TH FLOOR **NY MANIFEST** **NYR000077982**
NEW YORK, NY 10001 **CT MANIFEST**
NJ MANIFEST

Site 1 of 10 in cluster J

RCRAInfo:

Owner:	MTA NEW YORK CITY TRANSIT (718) 243-4581
EPA ID:	NYR000077982
Contact:	HOWARD MATZA (718) 242-4581
Classification:	Small Quantity Generator
TSDF Activities:	Not reported
Violation Status:	No violations found

NY MANIFEST:

Document ID:	CTF0964060
Manifest Status:	Not reported
Trans1 State ID:	NJD003812047
Trans2 State ID:	Not reported
Generator Ship Date:	03/29/2001
Trans1 Recv Date:	03/29/2001
Trans2 Recv Date:	Not reported
TSD Site Recv Date:	03/30/2001
Part A Recv Date:	Not reported
Part B Recv Date:	Not reported
Generator EPA ID:	NYR000077982
Trans1 EPA ID:	CTD021816889
Trans2 EPA ID:	Not reported
TSDF ID:	AE384L
Waste Code:	F005 - UNKNOWN
Quantity:	00015
Units:	G - Gallons (liquids only)* (8.3 pounds)
Number of Containers:	003
Container Type:	DM - Metal drums, barrels
Handling Method:	B Incineration, heat recovery, burning.
Specific Gravity:	01.00
Year:	01
Facility Type:	Generator
EPA ID:	NYR000077982
Facility Name:	NYCTA - NPEM OPERATIONS
Facility Address:	460 W 34TH ST
Facility City:	NEW YORK
Facility Zip 4:	Not reported
Country:	USA
County:	NEW YORK
Mailing Name:	NYCTA - HPEM OPERATIONS
Mailing Contact:	CHARLES BURRUS
Mailing Address:	370 JAY ST - RM 819
Mailing City:	BROOKLYN
Mailing State:	NY
Mailing Zip:	11201
Mailing Zip4:	Not reported
Mailing Country:	USA
Mailing Phone:	718-243-4581

MTA NYCT - 460 WEST 34TH STREET (Continued) **1001818268**

Document ID:	CTF0964139
Manifest Status:	Not reported
Trans1 State ID:	NJD003812047
Trans2 State ID:	Not reported
Generator Ship Date:	11/02/2001
Trans1 Recv Date:	11/02/2001
Trans2 Recv Date:	Not reported
TSD Site Recv Date:	11/13/2001
Part A Recv Date:	Not reported
Part B Recv Date:	Not reported
Generator EPA ID:	NYR000077982
Trans1 EPA ID:	CTD021816889
Trans2 EPA ID:	Not reported
TSDF ID:	A6384L
Waste Code:	F005 - UNKNOWN
Quantity:	00010
Units:	G - Gallons (liquids only)* (8.3 pounds)
Number of Containers:	002
Container Type:	DM - Metal drums, barrels
Handling Method:	B Incineration, heat recovery, burning.
Specific Gravity:	01.00
Year:	01
Facility Type:	Generator
EPA ID:	NYR000077982
Facility Name:	NYCTA - NPEM OPERATIONS
Facility Address:	460 W 34TH ST
Facility City:	NEW YORK
Facility Zip 4:	Not reported
Country:	USA
County:	NEW YORK
Mailing Name:	NYCTA - HPEM OPERATIONS
Mailing Contact:	CHARLES BURRUS
Mailing Address:	370 JAY ST - RM 819
Mailing City:	BROOKLYN
Mailing State:	NY
Mailing Zip:	11201
Mailing Zip4:	Not reported
Mailing Country:	USA
Mailing Phone:	718-243-4581

Document ID:	CTF1003061
Manifest Status:	Not reported
Trans1 State ID:	NJD003812047
Trans2 State ID:	NJD003812047
Generator Ship Date:	09/06/2001
Trans1 Recv Date:	09/06/2001
Trans2 Recv Date:	09/07/2001
TSD Site Recv Date:	09/10/2001
Part A Recv Date:	Not reported
Part B Recv Date:	Not reported
Generator EPA ID:	NYR000077982
Trans1 EPA ID:	CTD021816889
Trans2 EPA ID:	Not reported
TSDF ID:	AE384L
Waste Code:	F005 - UNKNOWN
Quantity:	00010
Units:	G - Gallons (liquids only)* (8.3 pounds)

MTA NYCT - 460 WEST 34TH STREET (Continued) **1001818268**

Number of Containers:	002
Container Type:	DM - Metal drums, barrels
Handling Method:	T Chemical, physical, or biological treatment.
Specific Gravity:	01.00
Year:	01
Facility Type:	Generator
EPA ID:	NYR000077982
Facility Name:	NYCTA - NPEM OPERATIONS
Facility Address:	460 W 34TH ST
Facility City:	NEW YORK
Facility Zip 4:	Not reported
Country:	USA
County:	NEW YORK
Mailing Name:	NYCTA - HPEM OPERATIONS
Mailing Contact:	CHARLES BURRUS
Mailing Address:	370 JAY ST - RM 819
Mailing City:	BROOKLYN
Mailing State:	NY
Mailing Zip:	11201
Mailing Zip4:	Not reported
Mailing Country:	USA
Mailing Phone:	718-243-4581

Document ID:	NJA5074333
Manifest Status:	Not reported
Trans1 State ID:	S5811
Trans2 State ID:	Not reported
Generator Ship Date:	02/25/2004
Trans1 Recv Date:	02/25/2004
Trans2 Recv Date:	Not reported
TSD Site Recv Date:	02/25/2004
Part A Recv Date:	Not reported
Part B Recv Date:	Not reported
Generator EPA ID:	NYR000077982
Trans1 EPA ID:	NJ0000027193
Trans2 EPA ID:	Not reported
TSDF ID:	NJD002200
Waste Code:	F005 - UNKNOWN
Quantity:	00020
Units:	G - Gallons (liquids only)* (8.3 pounds)
Number of Containers:	001
Container Type:	DF - Fiberboard or plastic drums (glass)
Handling Method:	B Incineration, heat recovery, burning.
Specific Gravity:	01.00
Waste Code:	D035 - METHYL ETHYL KETONE 200.0 MG/L TCLP
Quantity:	00612
Units:	P - Pounds
Number of Containers:	004
Container Type:	DF - Fiberboard or plastic drums (glass)
Handling Method:	B Incineration, heat recovery, burning.
Specific Gravity:	01.00
Year:	04
Facility Type:	Generator
EPA ID:	NYR000077982
Facility Name:	NYCTA - NPEM OPERATIONS
Facility Address:	460 W 34TH ST
Facility City:	NEW YORK

MTA NYCT - 460 WEST 34TH STREET (Continued) **1001818268**

Facility Zip 4:	Not reported
Country:	USA
County:	NEW YORK
Mailing Name:	NYCTA - HPEM OPERATIONS
Mailing Contact:	CHARLES BURRUS
Mailing Address:	370 JAY ST - RM 819
Mailing City:	BROOKLYN
Mailing State:	NY
Mailing Zip:	11201
Mailing Zip4:	Not reported
Mailing Country:	USA
Mailing Phone:	718-243-4581
Document ID:	NJA5082757
Manifest Status:	Not reported
Trans1 State ID:	S5811
Trans2 State ID:	Not reported
Generator Ship Date:	07/28/2004
Trans1 Recv Date:	07/28/2004
Trans2 Recv Date:	Not reported
TSD Site Recv Date:	07/28/2004
Part A Recv Date:	Not reported
Part B Recv Date:	Not reported
Generator EPA ID:	NYR000077982
Trans1 EPA ID:	NJ0000027193
Trans2 EPA ID:	Not reported
TSDF ID:	NJD002200
Waste Code:	D035 - METHYL ETHYL KETONE 200.0 MG/L TCLP
Quantity:	00780
Units:	P - Pounds
Number of Containers:	004
Container Type:	DM - Metal drums, barrels
Handling Method:	B Incineration, heat recovery, burning.
Specific Gravity:	01.00
Year:	04
Facility Type:	Generator
EPA ID:	NYR000077982
Facility Name:	NYCTA - NPEM OPERATIONS
Facility Address:	460 W 34TH ST
Facility City:	NEW YORK
Facility Zip 4:	Not reported
Country:	USA
County:	NEW YORK
Mailing Name:	NYCTA - HPEM OPERATIONS
Mailing Contact:	CHARLES BURRUS
Mailing Address:	370 JAY ST - RM 819
Mailing City:	BROOKLYN
Mailing State:	NY
Mailing Zip:	11201
Mailing Zip4:	Not reported
Mailing Country:	USA
Mailing Phone:	718-243-4581
Document ID:	NJA5075833
Manifest Status:	Not reported
Trans1 State ID:	S5811
Trans2 State ID:	Not reported

MTA NYCT - 460 WEST 34TH STREET (Continued) **1001818268**

Generator Ship Date:	01/21/2004
Trans1 Recv Date:	01/21/2004
Trans2 Recv Date:	Not reported
TSD Site Recv Date:	01/21/2004
Part A Recv Date:	Not reported
Part B Recv Date:	Not reported
Generator EPA ID:	NYR000077982
Trans1 EPA ID:	NJ0000027193
Trans2 EPA ID:	Not reported
TSDF ID:	NJD002200
Waste Code:	F005 - UNKNOWN
Quantity:	00005
Units:	G - Gallons (liquids only)* (8.3 pounds)
Number of Containers:	001
Container Type:	DM - Metal drums, barrels
Handling Method:	B Incineration, heat recovery, burning.
Specific Gravity:	01.00
Waste Code:	D035 - METHYL ETHYL KETONE 200.0 MG/L TCLP
Quantity:	00747
Units:	P - Pounds
Number of Containers:	001
Container Type:	DM - Metal drums, barrels
Handling Method:	B Incineration, heat recovery, burning.
Specific Gravity:	01.00
Year:	04
Facility Type:	Generator
EPA ID:	NYR000077982
Facility Name:	NYCTA - NPEM OPERATIONS
Facility Address:	460 W 34TH ST
Facility City:	NEW YORK
Facility Zip 4:	Not reported
Country:	USA
County:	NEW YORK
Mailing Name:	NYCTA - HPEM OPERATIONS
Mailing Contact:	CHARLES BURRUS
Mailing Address:	370 JAY ST - RM 819
Mailing City:	BROOKLYN
Mailing State:	NY
Mailing Zip:	11201
Mailing Zip4:	Not reported
Mailing Country:	USA
Mailing Phone:	718-243-4581
Document ID:	NJA5075234
Manifest Status:	Not reported
Trans1 State ID:	S5811
Trans2 State ID:	Not reported
Generator Ship Date:	04/20/2004
Trans1 Recv Date:	04/20/2004
Trans2 Recv Date:	Not reported
TSD Site Recv Date:	04/21/2004
Part A Recv Date:	Not reported
Part B Recv Date:	Not reported
Generator EPA ID:	NYR000077982
Trans1 EPA ID:	NJ0000027193
Trans2 EPA ID:	Not reported
TSDF ID:	NJD002200

MTA NYCT - 460 WEST 34TH STREET (Continued) **1001818268**

Waste Code:	D035 - METHYL ETHYL KETONE 200.0 MG/L TCLP
Quantity:	00707
Units:	P - Pounds
Number of Containers:	004
Container Type:	DF - Fiberboard or plastic drums (glass)
Handling Method:	B Incineration, heat recovery, burning.
Specific Gravity:	01.00
Year:	04
Facility Type:	Generator
EPA ID:	NYR000077982
Facility Name:	NYCTA - NPEM OPERATIONS
Facility Address:	460 W 34TH ST
Facility City:	NEW YORK
Facility Zip 4:	Not reported
Country:	USA
County:	NEW YORK
Mailing Name:	NYCTA - HPEM OPERATIONS
Mailing Contact:	CHARLES BURRUS
Mailing Address:	370 JAY ST - RM 819
Mailing City:	BROOKLYN
Mailing State:	NY
Mailing Zip:	11201
Mailing Zip4:	Not reported
Mailing Country:	USA
Mailing Phone:	718-243-4581
Document ID:	NJA5114430
Manifest Status:	Not reported
Trans1 State ID:	S5811
Trans2 State ID:	Not reported
Generator Ship Date:	10/08/2004
Trans1 Recv Date:	10/08/2004
Trans2 Recv Date:	Not reported
TSD Site Recv Date:	10/08/2004
Part A Recv Date:	Not reported
Part B Recv Date:	Not reported
Generator EPA ID:	NYR000077982
Trans1 EPA ID:	NJ0000027193
Trans2 EPA ID:	Not reported
TSDF ID:	NJD002200
Waste Code:	F005 - UNKNOWN
Quantity:	00005
Units:	G - Gallons (liquids only)* (8.3 pounds)
Number of Containers:	001
Container Type:	DF - Fiberboard or plastic drums (glass)
Handling Method:	B Incineration, heat recovery, burning.
Specific Gravity:	01.00
Waste Code:	D035 - METHYL ETHYL KETONE 200.0 MG/L TCLP
Quantity:	00777
Units:	P - Pounds
Number of Containers:	004
Container Type:	DF - Fiberboard or plastic drums (glass)
Handling Method:	B Incineration, heat recovery, burning.
Specific Gravity:	01.00
Year:	04
Facility Type:	Generator
EPA ID:	NYR000077982

MTA NYCT - 460 WEST 34TH STREET (Continued) **1001818268**

Facility Name:	NYCTA - NPEM OPERATIONS
Facility Address:	460 W 34TH ST
Facility City:	NEW YORK
Facility Zip 4:	Not reported
Country:	USA
County:	NEW YORK
Mailing Name:	NYCTA - HPEM OPERATIONS
Mailing Contact:	CHARLES BURRUS
Mailing Address:	370 JAY ST - RM 819
Mailing City:	BROOKLYN
Mailing State:	NY
Mailing Zip:	11201
Mailing Zip4:	Not reported
Mailing Country:	USA
Mailing Phone:	718-243-4581
Document ID:	NJA5005370
Manifest Status:	Not reported
Trans1 State ID:	S5811
Trans2 State ID:	Not reported
Generator Ship Date:	06/25/2004
Trans1 Recv Date:	06/25/2004
Trans2 Recv Date:	Not reported
TSD Site Recv Date:	06/25/2004
Part A Recv Date:	Not reported
Part B Recv Date:	Not reported
Generator EPA ID:	NYR000077982
Trans1 EPA ID:	NJ0000027193
Trans2 EPA ID:	Not reported
TSDF ID:	NJD002200
Waste Code:	F005 - UNKNOWN
Quantity:	00111
Units:	P - Pounds
Number of Containers:	001
Container Type:	DF - Fiberboard or plastic drums (glass)
Handling Method:	B Incineration, heat recovery, burning.
Specific Gravity:	01.00
Waste Code:	D035 - METHYL ETHYL KETONE 200.0 MG/L TCLP
Quantity:	00767
Units:	P - Pounds
Number of Containers:	004
Container Type:	DF - Fiberboard or plastic drums (glass)
Handling Method:	B Incineration, heat recovery, burning.
Specific Gravity:	01.00
Year:	04
Facility Type:	Generator
EPA ID:	NYR000077982
Facility Name:	NYCTA - NPEM OPERATIONS
Facility Address:	460 W 34TH ST
Facility City:	NEW YORK
Facility Zip 4:	Not reported
Country:	USA
County:	NEW YORK
Mailing Name:	NYCTA - HPEM OPERATIONS
Mailing Contact:	CHARLES BURRUS
Mailing Address:	370 JAY ST - RM 819
Mailing City:	BROOKLYN

MTA NYCT - 460 WEST 34TH STREET (Continued) **1001818268**

Mailing State:	NY
Mailing Zip:	11201
Mailing Zip4:	Not reported
Mailing Country:	USA
Mailing Phone:	718-243-4581
Document ID:	NJA5242126
Manifest Status:	Not reported
Trans1 State ID:	NJ0000027193
Trans2 State ID:	Not reported
Generator Ship Date:	01/05/2006
Trans1 Recv Date:	01/05/2006
Trans2 Recv Date:	Not reported
TSD Site Recv Date:	01/05/2006
Part A Recv Date:	Not reported
Part B Recv Date:	Not reported
Generator EPA ID:	NYR000077982
Trans1 EPA ID:	S5811
Trans2 EPA ID:	Not reported
TSDF ID:	NJD002200046
Waste Code:	F005 - UNKNOWN
Quantity:	00010
Units:	G - Gallons (liquids only)* (8.3 pounds)
Number of Containers:	002
Container Type:	DM - Metal drums, barrels
Handling Method:	B Incineration, heat recovery, burning.
Specific Gravity:	01.00
Waste Code:	D035 - METHYL ETHYL KETONE 200.0 MG/L TCLP
Quantity:	01200
Units:	P - Pounds
Number of Containers:	006
Container Type:	DM - Metal drums, barrels
Handling Method:	B Incineration, heat recovery, burning.
Specific Gravity:	01.00
Year:	06
Facility Type:	Generator
EPA ID:	NYR000077982
Facility Name:	NYCTA - NPEM OPERATIONS
Facility Address:	460 W 34TH ST
Facility City:	NEW YORK
Facility Zip 4:	Not reported
Country:	USA
County:	NEW YORK
Mailing Name:	NYCTA - HPEM OPERATIONS
Mailing Contact:	CHARLES BURRUS
Mailing Address:	370 JAY ST - RM 819
Mailing City:	BROOKLYN
Mailing State:	NY
Mailing Zip:	11201
Mailing Zip4:	Not reported
Mailing Country:	USA
Mailing Phone:	718-243-4581
Document ID:	NJA5242126
Manifest Status:	Not reported
Trans1 State ID:	NJ0000027193
Trans2 State ID:	Not reported

MTA NYCT - 460 WEST 34TH STREET (Continued) **1001818268**

Generator Ship Date:	01/05/2006
Trans1 Recv Date:	01/05/2006
Trans2 Recv Date:	Not reported
TSD Site Recv Date:	01/05/2006
Part A Recv Date:	Not reported
Part B Recv Date:	Not reported
Generator EPA ID:	NYR000077982
Trans1 EPA ID:	S5811
Trans2 EPA ID:	Not reported
TSDF ID:	NJD002200046
Waste Code:	F005 - UNKNOWN
Quantity:	00010
Units:	G - Gallons (liquids only)* (8.3 pounds)
Number of Containers:	002
Container Type:	DM - Metal drums, barrels
Handling Method:	B Incineration, heat recovery, burning.
Specific Gravity:	01.00
Waste Code:	D035 - METHYL ETHYL KETONE 200.0 MG/L TCLP
Quantity:	01200
Units:	P - Pounds
Number of Containers:	006
Container Type:	DM - Metal drums, barrels
Handling Method:	B Incineration, heat recovery, burning.
Specific Gravity:	01.00
Year:	06
Facility Type:	Generator
EPA ID:	NYR000077982
Facility Name:	NYCTA - NPEM OPERATIONS
Facility Address:	460 W 34TH ST
Facility City:	NEW YORK
Facility Zip 4:	Not reported
Country:	USA
County:	NEW YORK
Mailing Name:	NYCTA - HPEM OPERATIONS
Mailing Contact:	CHARLES BURRUS
Mailing Address:	370 JAY ST - RM 819
Mailing City:	BROOKLYN
Mailing State:	NY
Mailing Zip:	11201
Mailing Zip4:	Not reported
Mailing Country:	USA
Mailing Phone:	718-243-4581
Document ID:	NJA5240985
Manifest Status:	Not reported
Trans1 State ID:	NJ0000027193
Trans2 State ID:	Not reported
Generator Ship Date:	10/12/2005
Trans1 Recv Date:	10/12/2005
Trans2 Recv Date:	Not reported
TSD Site Recv Date:	10/12/2005
Part A Recv Date:	Not reported
Part B Recv Date:	Not reported
Generator EPA ID:	NYR000077982
Trans1 EPA ID:	S5811
Trans2 EPA ID:	Not reported
TSDF ID:	NJD002200046

MTA NYCT - 460 WEST 34TH STREET (Continued) **1001818268**

Waste Code:	F005 - UNKNOWN
Quantity:	00005
Units:	G - Gallons (liquids only)* (8.3 pounds)
Number of Containers:	001
Container Type:	DM - Metal drums, barrels
Handling Method:	B Incineration, heat recovery, burning.
Specific Gravity:	01.00
Waste Code:	D035 - METHYL ETHYL KETONE 200.0 MG/L TCLP
Quantity:	00781
Units:	P - Pounds
Number of Containers:	004
Container Type:	DM - Metal drums, barrels
Handling Method:	Not reported
Specific Gravity:	01.00
Waste Code:	Not reported
Quantity:	Not reported
Units:	Not reported
Number of Containers:	Not reported
Container Type:	Not reported
Handling Method:	B Incineration, heat recovery, burning.
Specific Gravity:	Not reported
Year:	Not reported
Facility Type:	Generator
EPA ID:	NYR000077982
Facility Name:	NYCTA - NPEM OPERATIONS
Facility Address:	460 W 34TH ST
Facility City:	NEW YORK
Facility Zip 4:	Not reported
Country:	USA
County:	NEW YORK
Mailing Name:	NYCTA - HPEM OPERATIONS
Mailing Contact:	CHARLES BURRUS
Mailing Address:	370 JAY ST - RM 819
Mailing City:	BROOKLYN
Mailing State:	NY
Mailing Zip:	11201
Mailing Zip4:	Not reported
Mailing Country:	USA
Mailing Phone:	718-243-4581
Document ID:	NJA5242255
Manifest Status:	Not reported
Trans1 State ID:	NJ0000027393
Trans2 State ID:	Not reported
Generator Ship Date:	04/06/2005
Trans1 Recv Date:	04/06/2005
Trans2 Recv Date:	Not reported
TSD Site Recv Date:	04/06/2005
Part A Recv Date:	Not reported
Part B Recv Date:	Not reported
Generator EPA ID:	NYR000077982
Trans1 EPA ID:	S5811
Trans2 EPA ID:	Not reported
TSDF ID:	NJD002200046
Waste Code:	F005 - UNKNOWN
Quantity:	00005
Units:	G - Gallons (liquids only)* (8.3 pounds)

MTA NYCT - 460 WEST 34TH STREET (Continued) **1001818268**

Number of Containers:	001
Container Type:	DF - Fiberboard or plastic drums (glass)
Handling Method:	B Incineration, heat recovery, burning.
Specific Gravity:	01.00
Waste Code:	D035 - METHYL ETHYL KETONE 200.0 MG/L TCLP
Quantity:	00780
Units:	P - Pounds
Number of Containers:	004
Container Type:	DF - Fiberboard or plastic drums (glass)
Handling Method:	Not reported
Specific Gravity:	01.00
Waste Code:	Not reported
Quantity:	Not reported
Units:	Not reported
Number of Containers:	Not reported
Container Type:	Not reported
Handling Method:	B Incineration, heat recovery, burning.
Specific Gravity:	Not reported
Year:	Not reported
Facility Type:	Generator
EPA ID:	NYR000077982
Facility Name:	NYCTA - NPEM OPERATIONS
Facility Address:	460 W 34TH ST
Facility City:	NEW YORK
Facility Zip 4:	Not reported
Country:	USA
County:	NEW YORK
Mailing Name:	NYCTA - HPEM OPERATIONS
Mailing Contact:	CHARLES BURRUS
Mailing Address:	370 JAY ST - RM 819
Mailing City:	BROOKLYN
Mailing State:	NY
Mailing Zip:	11201
Mailing Zip4:	Not reported
Mailing Country:	USA
Mailing Phone:	718-243-4581
Document ID:	NJA5259072
Manifest Status:	Not reported
Trans1 State ID:	NJ0000027193
Trans2 State ID:	Not reported
Generator Ship Date:	06/06/2005
Trans1 Recv Date:	06/06/2005
Trans2 Recv Date:	Not reported
TSD Site Recv Date:	06/06/2005
Part A Recv Date:	Not reported
Part B Recv Date:	Not reported
Generator EPA ID:	NYR000077982
Trans1 EPA ID:	S5811
Trans2 EPA ID:	Not reported
TSDF ID:	NJD002200046
Waste Code:	D035 - METHYL ETHYL KETONE 200.0 MG/L TCLP
Quantity:	00010
Units:	P - Pounds
Number of Containers:	001
Container Type:	DM - Metal drums, barrels
Handling Method:	B Incineration, heat recovery, burning.

MTA NYCT - 460 WEST 34TH STREET (Continued) **1001818268**

Specific Gravity:	01.00
Waste Code:	D035 - METHYL ETHYL KETONE 200.0 MG/L TCLP
Quantity:	00610
Units:	P - Pounds
Number of Containers:	004
Container Type:	DM - Metal drums, barrels
Handling Method:	Not reported
Specific Gravity:	01.00
Waste Code:	Not reported
Quantity:	Not reported
Units:	Not reported
Number of Containers:	Not reported
Container Type:	Not reported
Handling Method:	B Incineration, heat recovery, burning.
Specific Gravity:	Not reported
Year:	Not reported
Facility Type:	Generator
EPA ID:	NYR000077982
Facility Name:	NYCTA - NPEM OPERATIONS
Facility Address:	460 W 34TH ST
Facility City:	NEW YORK
Facility Zip 4:	Not reported
Country:	USA
County:	NEW YORK
Mailing Name:	NYCTA - HPEM OPERATIONS
Mailing Contact:	CHARLES BURRUS
Mailing Address:	370 JAY ST - RM 819
Mailing City:	BROOKLYN
Mailing State:	NY
Mailing Zip:	11201
Mailing Zip4:	Not reported
Mailing Country:	USA
Mailing Phone:	718-243-4581
Document ID:	NJA5252842
Manifest Status:	Not reported
Trans1 State ID:	NJ0000027193
Trans2 State ID:	Not reported
Generator Ship Date:	08/17/2005
Trans1 Recv Date:	08/17/2005
Trans2 Recv Date:	Not reported
TSD Site Recv Date:	08/17/2005
Part A Recv Date:	Not reported
Part B Recv Date:	Not reported
Generator EPA ID:	NYR000077982
Trans1 EPA ID:	S5811
Trans2 EPA ID:	Not reported
TSDF ID:	NJD002200046
Waste Code:	F005 - UNKNOWN
Quantity:	00005
Units:	G - Gallons (liquids only)* (8.3 pounds)
Number of Containers:	001
Container Type:	DF - Fiberboard or plastic drums (glass)
Handling Method:	B Incineration, heat recovery, burning.
Specific Gravity:	01.00
Waste Code:	D035 - METHYL ETHYL KETONE 200.0 MG/L TCLP
Quantity:	00727

MTA NYCT - 460 WEST 34TH STREET (Continued) **1001818268**

Units:	P - Pounds
Number of Containers:	004
Container Type:	DM - Metal drums, barrels
Handling Method:	Not reported
Specific Gravity:	01.00
Waste Code:	Not reported
Quantity:	Not reported
Units:	Not reported
Number of Containers:	Not reported
Container Type:	Not reported
Handling Method:	B Incineration, heat recovery, burning.
Specific Gravity:	Not reported
Year:	Not reported
Facility Type:	Generator
EPA ID:	NYR000077982
Facility Name:	NYCTA - NPEM OPERATIONS
Facility Address:	460 W 34TH ST
Facility City:	NEW YORK
Facility Zip 4:	Not reported
Country:	USA
County:	NEW YORK
Mailing Name:	NYCTA - HPEM OPERATIONS
Mailing Contact:	CHARLES BURRUS
Mailing Address:	370 JAY ST - RM 819
Mailing City:	BROOKLYN
Mailing State:	NY
Mailing Zip:	11201
Mailing Zip4:	Not reported
Mailing Country:	USA
Mailing Phone:	718-243-4581
Document ID:	NJA5213899
Manifest Status:	Not reported
Trans1 State ID:	NJ0000027193
Trans2 State ID:	Not reported
Generator Ship Date:	02/04/2005
Trans1 Recv Date:	02/04/2005
Trans2 Recv Date:	Not reported
TSD Site Recv Date:	02/04/2005
Part A Recv Date:	Not reported
Part B Recv Date:	Not reported
Generator EPA ID:	NYR000077982
Trans1 EPA ID:	S5811
Trans2 EPA ID:	Not reported
TSDF ID:	NJD002200046
Waste Code:	F005 - UNKNOWN
Quantity:	00010
Units:	G - Gallons (liquids only)* (8.3 pounds)
Number of Containers:	002
Container Type:	DM - Metal drums, barrels
Handling Method:	B Incineration, heat recovery, burning.
Specific Gravity:	01.00
Waste Code:	D035 - METHYL ETHYL KETONE 200.0 MG/L TCLP
Quantity:	00770
Units:	P - Pounds
Number of Containers:	004
Container Type:	DM - Metal drums, barrels

MTA NYCT - 460 WEST 34TH STREET (Continued) **1001818268**

Handling Method:	Not reported
Specific Gravity:	01.00
Waste Code:	Not reported
Quantity:	Not reported
Units:	Not reported
Number of Containers:	Not reported
Container Type:	Not reported
Handling Method:	B Incineration, heat recovery, burning.
Specific Gravity:	Not reported
Year:	Not reported
Facility Type:	Generator
EPA ID:	NYR000077982
Facility Name:	NYCTA - NPEM OPERATIONS
Facility Address:	460 W 34TH ST
Facility City:	NEW YORK
Facility Zip 4:	Not reported
Country:	USA
County:	NEW YORK
Mailing Name:	NYCTA - HPEM OPERATIONS
Mailing Contact:	CHARLES BURRUS
Mailing Address:	370 JAY ST - RM 819
Mailing City:	BROOKLYN
Mailing State:	NY
Mailing Zip:	11201
Mailing Zip4:	Not reported
Mailing Country:	USA
Mailing Phone:	718-243-4581
Document ID:	NJA3179240
Manifest Status:	Not reported
Trans1 State ID:	NJD003812047
Trans2 State ID:	NJD003812047
Generator Ship Date:	06/07/2001
Trans1 Recv Date:	06/07/2001
Trans2 Recv Date:	06/14/2001
TSD Site Recv Date:	06/14/2001
Part A Recv Date:	Not reported
Part B Recv Date:	Not reported
Generator EPA ID:	NYR000077982
Trans1 EPA ID:	NJD002200046
Trans2 EPA ID:	Not reported
TSDF ID:	H10376
Waste Code:	D035 - METHYL ETHYL KETONE 200.0 MG/L TCLP
Quantity:	00850
Units:	P - Pounds
Number of Containers:	002
Container Type:	DM - Metal drums, barrels
Handling Method:	T Chemical, physical, or biological treatment.
Specific Gravity:	01.00
Year:	01
Facility Type:	Generator
EPA ID:	NYR000077982
Facility Name:	NYCTA - NPEM OPERATIONS
Facility Address:	460 W 34TH ST
Facility City:	NEW YORK
Facility Zip 4:	Not reported
Country:	USA

MTA NYCT - 460 WEST 34TH STREET (Continued) **1001818268**

County:	NEW YORK
Mailing Name:	NYCTA - HPEM OPERATIONS
Mailing Contact:	CHARLES BURRUS
Mailing Address:	370 JAY ST - RM 819
Mailing City:	BROOKLYN
Mailing State:	NY
Mailing Zip:	11201
Mailing Zip4:	Not reported
Mailing Country:	USA
Mailing Phone:	718-243-4581
Document ID:	NJA3225172
Manifest Status:	Not reported
Trans1 State ID:	NJD003812047
Trans2 State ID:	NJD003812047
Generator Ship Date:	03/08/2001
Trans1 Recv Date:	03/08/2001
Trans2 Recv Date:	03/13/2001
TSD Site Recv Date:	03/13/2001
Part A Recv Date:	Not reported
Part B Recv Date:	Not reported
Generator EPA ID:	NYR000077982
Trans1 EPA ID:	NJD002200046
Trans2 EPA ID:	Not reported
TSDF ID:	10376
Waste Code:	D035 - METHYL ETHYL KETONE 200.0 MG/L TCLP
Quantity:	01255
Units:	P - Pounds
Number of Containers:	008
Container Type:	DM - Metal drums, barrels
Handling Method:	L Landfill.
Specific Gravity:	01.00
Year:	01
Facility Type:	Generator
EPA ID:	NYR000077982
Facility Name:	NYCTA - NPEM OPERATIONS
Facility Address:	460 W 34TH ST
Facility City:	NEW YORK
Facility Zip 4:	Not reported
Country:	USA
County:	NEW YORK
Mailing Name:	NYCTA - HPEM OPERATIONS
Mailing Contact:	CHARLES BURRUS
Mailing Address:	370 JAY ST - RM 819
Mailing City:	BROOKLYN
Mailing State:	NY
Mailing Zip:	11201
Mailing Zip4:	Not reported
Mailing Country:	USA
Mailing Phone:	718-243-4581
Document ID:	NJA3179202
Manifest Status:	Not reported
Trans1 State ID:	NJD003812047
Trans2 State ID:	NJD003812047
Generator Ship Date:	04/20/2001
Trans1 Recv Date:	04/20/2001

MTA NYCT - 460 WEST 34TH STREET (Continued) **1001818268**

Trans2 Recv Date:	04/30/2001
TSD Site Recv Date:	04/30/2001
Part A Recv Date:	Not reported
Part B Recv Date:	Not reported
Generator EPA ID:	NYR000077982
Trans1 EPA ID:	NJD002200046
Trans2 EPA ID:	Not reported
TSDF ID:	081906
Waste Code:	D035 - METHYL ETHYL KETONE 200.0 MG/L TCLP
Quantity:	00465
Units:	P - Pounds
Number of Containers:	004
Container Type:	DM - Metal drums, barrels
Handling Method:	T Chemical, physical, or biological treatment.
Specific Gravity:	01.00
Year:	01
Facility Type:	Generator
EPA ID:	NYR000077982
Facility Name:	NYCTA - NPEM OPERATIONS
Facility Address:	460 W 34TH ST
Facility City:	NEW YORK
Facility Zip 4:	Not reported
Country:	USA
County:	NEW YORK
Mailing Name:	NYCTA - HPEM OPERATIONS
Mailing Contact:	CHARLES BURRUS
Mailing Address:	370 JAY ST - RM 819
Mailing City:	BROOKLYN
Mailing State:	NY
Mailing Zip:	11201
Mailing Zip4:	Not reported
Mailing Country:	USA
Mailing Phone:	718-243-4581

Document ID:	NJA3204932
Manifest Status:	Not reported
Trans1 State ID:	NJD003812047
Trans2 State ID:	NJD003812047
Generator Ship Date:	06/22/2001
Trans1 Recv Date:	06/22/2001
Trans2 Recv Date:	06/27/2001
TSD Site Recv Date:	06/27/2001
Part A Recv Date:	Not reported
Part B Recv Date:	Not reported
Generator EPA ID:	NYR000077982
Trans1 EPA ID:	NJD002200046
Trans2 EPA ID:	Not reported
TSDF ID:	H10376
Waste Code:	D035 - METHYL ETHYL KETONE 200.0 MG/L TCLP
Quantity:	00595
Units:	P - Pounds
Number of Containers:	004
Container Type:	DM - Metal drums, barrels
Handling Method:	L Landfill.
Specific Gravity:	01.00
Year:	01
Facility Type:	Generator

MTA NYCT - 460 WEST 34TH STREET (Continued) **1001818268**

EPA ID:	NYR000077982
Facility Name:	NYCTA - NPEM OPERATIONS
Facility Address:	460 W 34TH ST
Facility City:	NEW YORK
Facility Zip 4:	Not reported
Country:	USA
County:	NEW YORK
Mailing Name:	NYCTA - HPEM OPERATIONS
Mailing Contact:	CHARLES BURRUS
Mailing Address:	370 JAY ST - RM 819
Mailing City:	BROOKLYN
Mailing State:	NY
Mailing Zip:	11201
Mailing Zip4:	Not reported
Mailing Country:	USA
Mailing Phone:	718-243-4581

Click this hyperlink while viewing on your computer to access
26 additional NY_MANIFEST: record(s) in the EDR Site Report.

CT MANIFEST:

Manifest No:	Not reported
Waste Occurence:	Not reported
UNNA:	Not reported
Hazard Class:	Not reported
US Dot Description:	Not reported
No of Containers:	Not reported
Container Type:	Not reported
Quantity:	Not reported
Weight/Volume:	Not reported
Additional Description:	Not reported
Handling Code:	Not reported
Date Record Was Last Modified:	Not reported
DEO Who Last Modified Record:	Not reported
Manifest No:	Not reported
Waste Occurence:	Not reported
EPA Waste Code:	Not reported
Recycled Waste?:	Not reported
Date Record Was Last Modified:	Not reported
DEO Who Last Modified Record:	Not reported
Year:	2002
Manifest ID:	CTF1003132
TSDF EPA ID:	CTD021816889
TSDF Name:	UNITED OIL RECOVERY INC
TSDF Address:	136 GRACEY AVE
TSDF City,St,Zip:	MERIDEN, CT 06450
TSDF Country:	USA
TSDF Telephone:	Not reported
Transport Date:	02/14/02
Transporter EPA ID:	NJD003812047
Transporter Name:	ALLSTATE POWER VAC INC
Transporter Country:	USA
Transporter Phone:	Not reported
Trans 2 Date:	/ /
Trans 2 EPA ID:	Not reported
Trans 2 Name:	Not reported
Trans 2 Address:	Not reported

MTA NYCT - 460 WEST 34TH STREET (Continued) **1001818268**

Trans 2 City,St,Zip:	CT
Trans 2 Country:	USA
Trans 2 Phone:	Not reported
Generator EPA ID:	NYR000077982
Gererator Phone:	7182424581
Generator Address:	Not reported
Generator City,State,Zip:	Not reported
Generator Country:	Not reported
Special Handling:	Not reported
Discrepancies:	No
Date Shipped:	02/14/02
Date Received:	02/15/02
Last modified date:	04/27/04
Last modified by:	IG
Comments:	Not reported
Year:	2001
Manifest ID:	CTF1003061
TSDF EPA ID:	CTD021816889
TSDF Name:	UNITED OIL RECOVERY INC
TSDF Address:	136 GRACEY AVE
TSDF City,St,Zip:	MERIDEN, CT 06450
TSDF Country:	USA
TSDF Telephone:	Not reported
Transport Date:	09/06/01
Transporter EPA ID:	NJD003812047
Transporter Name:	ALLSTATE POWER VAC INC
Transporter Country:	USA
Transporter Phone:	Not reported
Trans 2 Date:	09/07/01
Trans 2 EPA ID:	NJD003812047
Trans 2 Name:	ALLSTATE POWER VAC INC
Trans 2 Address:	Not reported
Trans 2 City,St,Zip:	CT
Trans 2 Country:	USA
Trans 2 Phone:	Not reported
Generator EPA ID:	NYR000077982
Gererator Phone:	7182424581
Generator Address:	Not reported
Generator City,State,Zip:	Not reported
Generator Country:	Not reported
Special Handling:	Not reported
Discrepancies:	No
Date Shipped:	09/06/01
Date Received:	09/10/01
Last modified date:	04/27/04
Last modified by:	IG
Comments:	Not reported
Year:	2001
Manifest ID:	CTF0964139
TSDF EPA ID:	CTD021816889
TSDF Name:	UNITED OIL RECOVERY INC
TSDF Address:	136 GRACEY AVE
TSDF City,St,Zip:	MERIDEN, CT 06450
TSDF Country:	USA
TSDF Telephone:	Not reported
Transport Date:	11/02/01
Transporter EPA ID:	NJD003812047

MTA NYCT - 460 WEST 34TH STREET (Continued) **1001818268**

Transporter Name:	ALLSTATE POWER VAC INC
Transporter Country:	USA
Transporter Phone:	Not reported
Trans 2 Date:	/ /
Trans 2 EPA ID:	Not reported
Trans 2 Name:	Not reported
Trans 2 Address:	Not reported
Trans 2 City,St,Zip:	CT
Trans 2 Country:	USA
Trans 2 Phone:	Not reported
Generator EPA ID:	NYR000077982
Gererator Phone:	7182424581
Generator Address:	Not reported
Generator City,State,Zip:	Not reported
Generator Country:	Not reported
Special Handling:	Not reported
Discrepancies:	No
Date Shipped:	11/02/01
Date Received:	11/13/01
Last modified date:	04/27/04
Last modified by:	IG
Comments:	Not reported
Year:	2001
Manifest ID:	CTF0964060
TSDF EPA ID:	CTD021816889
TSDF Name:	UNITED OIL RECOVERY INC
TSDF Address:	136 GRACEY AVE
TSDF City,St,Zip:	MERIDEN, CT 06450
TSDF Country:	USA
TSDF Telephone:	Not reported
Transport Date:	03/29/01
Transporter EPA ID:	NJD003812047
Transporter Name:	ALLSTATE POWER VAC INC
Transporter Country:	USA
Transporter Phone:	Not reported
Trans 2 Date:	/ /
Trans 2 EPA ID:	Not reported
Trans 2 Name:	Not reported
Trans 2 Address:	Not reported
Trans 2 City,St,Zip:	CT
Trans 2 Country:	USA
Trans 2 Phone:	Not reported
Generator EPA ID:	NYR000077982
Gererator Phone:	7182424581
Generator Address:	Not reported
Generator City,State,Zip:	Not reported
Generator Country:	Not reported
Special Handling:	Not reported
Discrepancies:	No
Date Shipped:	03/29/01
Date Received:	03/30/01
Last modified date:	04/27/04
Last modified by:	IG
Comments:	Not reported
Year:	2000
Manifest ID:	CTF0901977
TSDF EPA ID:	CTD021816889

MTA NYCT - 460 WEST 34TH STREET (Continued) **1001818268**

TSDF Name:	UNITED OIL RECOVERY INC./UIS DBA ADVANCED LIQ. REC
TSDF Address:	136 GRACEY AVE.
TSDF City,St,Zip:	MERIDEN, CT 06451
TSDF Country:	USA
TSDF Telephone:	Not reported
Transport Date:	08/25/00
Transporter EPA ID:	NJD003812047
Transporter Name:	ALLSTATE POWER VAC INC
Transporter Country:	USA
Transporter Phone:	Not reported
Trans 2 Date:	09/01/00
Trans 2 EPA ID:	NJD003812047
Trans 2 Name:	ALLSTATE POWER VAC INC
Trans 2 Address:	Not reported
Trans 2 City,St,Zip:	CT
Trans 2 Country:	USA
Trans 2 Phone:	Not reported
Generator EPA ID:	NYR000077982
Gererator Phone:	7182424581
Generator Address:	Not reported
Generator City,State,Zip:	Not reported
Generator Country:	Not reported
Special Handling:	Not reported
Discrepancies:	No
Date Shipped:	08/25/00
Date Received:	09/01/00
Last modified date:	04/27/04
Last modified by:	IG
Comments:	Not reported
Year:	2000
Manifest ID:	CTF0901891
TSDF EPA ID:	CTD021816889
TSDF Name:	UNITED OIL RECOVERY INC./UIS DBA ADVANCED LIQ. REC
TSDF Address:	136 GRACEY AVE.
TSDF City,St,Zip:	MERIDEN, CT 06451
TSDF Country:	USA
TSDF Telephone:	Not reported
Transport Date:	02/05/00
Transporter EPA ID:	NJD003812047
Transporter Name:	ALLSTATE POWER VAC INC
Transporter Country:	USA
Transporter Phone:	Not reported
Trans 2 Date:	03/06/00
Trans 2 EPA ID:	NJD003812047
Trans 2 Name:	ALLSTATE POWER VAC INC
Trans 2 Address:	Not reported
Trans 2 City,St,Zip:	CT
Trans 2 Country:	USA
Trans 2 Phone:	Not reported
Generator EPA ID:	NYR000077982
Gererator Phone:	7182434227
Generator Address:	Not reported
Generator City,State,Zip:	Not reported
Generator Country:	Not reported
Special Handling:	Not reported
Discrepancies:	No
Date Shipped:	02/05/00

MTA NYCT - 460 WEST 34TH STREET (Continued) **1001818268**

Date Received:	03/06/00
Last modified date:	04/27/04
Last modified by:	IG
Comments:	Not reported

NJ MANIFEST:

Manifest Code:	NJA5242126
EPA ID:	NYR000077982
Date Shipped:	20060105
TSDF EPA ID:	NJD002200046
Transporter EPA ID:	NJ0000027193
Transporter 2 EPA ID:	Not reported
Date Trans1 Transported Waste:	060105
Date Trans2 Transported Waste:	000000
Date TSDF Received Waste:	060105
Tranporter 1 Decal:	Not reported
Tranporter 2 Decal:	Not reported
Data Entry Number:	02240621
Reference Manifest Number:	Not reported
Was Load Rejected (Y/N):	No
Reason Load Was Rejected:	Not reported
Waste Code:	F005
Quantity:	10
Unit:	G
Hand Code:	S01
Waste Code:	D035
Quantity:	1200
Unit:	P
Hand Code:	S01

Manifest Code:	NJA5075833
EPA ID:	NYR000077982
Date Shipped:	20040121
TSDF EPA ID:	NJD002200046
Transporter EPA ID:	NJ0000027193
Transporter 2 EPA ID:	Not reported
Date Trans1 Transported Waste:	040121
Date Trans2 Transported Waste:	000000
Date TSDF Received Waste:	040121
Tranporter 1 Decal:	Not reported
Tranporter 2 Decal:	Not reported
Data Entry Number:	03160421
Reference Manifest Number:	Not reported
Was Load Rejected (Y/N):	No
Reason Load Was Rejected:	Not reported
Waste Code:	Not reported
Quantity:	Not reported
Unit:	Not reported
Hand Code:	Not reported

Manifest Code:	NJA5074333
EPA ID:	NYR000077982

MTA NYCT - 460 WEST 34TH STREET (Continued) **1001818268**

Date Shipped: 20040225
TSDF EPA ID: NJD002200046
Transporter EPA ID: NJ0000027193
Transporter 2 EPA ID: Not reported
Date Trans1 Transported Waste: 040225
Date Trans2 Transported Waste: 000000
Date TSDF Received Waste: 040225
Tranporter 1 Decal: Not reported
Tranporter 2 Decal: Not reported
Data Entry Number: 03300422
Reference Manifest Number: Not reported
Was Load Rejected (Y/N): No
Reason Load Was Rejected: Not reported
Waste Code: Not reported
Quantity: Not reported
Unit: Not reported
Hand Code: Not reported

Manifest Code: NJA5075234
EPA ID: NYR000077982
Date Shipped: 20040420
TSDF EPA ID: NJD002200046
Transporter EPA ID: NJ0000027193
Transporter 2 EPA ID: Not reported
Date Trans1 Transported Waste: 040420
Date Trans2 Transported Waste: 000000
Date TSDF Received Waste: 040421
Tranporter 1 Decal: Not reported
Tranporter 2 Decal: Not reported
Data Entry Number: 05100422
Reference Manifest Number: Not reported
Was Load Rejected (Y/N): No
Reason Load Was Rejected: Not reported
Waste Code: Not reported
Quantity: Not reported
Unit: Not reported
Hand Code: Not reported

Manifest Code: NJA5005370
EPA ID: NYR000077982
Date Shipped: 20040625
TSDF EPA ID: NJD002200046
Transporter EPA ID: NJ0000027193
Transporter 2 EPA ID: Not reported
Date Trans1 Transported Waste: 040625
Date Trans2 Transported Waste: 000000
Date TSDF Received Waste: 040625
Tranporter 1 Decal: Not reported
Tranporter 2 Decal: Not reported
Data Entry Number: 07220421
Reference Manifest Number: Not reported
Was Load Rejected (Y/N): No
Reason Load Was Rejected: Not reported

MTA NYCT - 460 WEST 34TH STREET (Continued) **1001818268**

Waste Code: Not reported
Quantity: Not reported
Unit: Not reported
Hand Code: Not reported

Manifest Code: NJA5082757
EPA ID: NYR000077982
Date Shipped: 20040728
TSDF EPA ID: NJD002200046
Transporter EPA ID: NJ0000027193
Transporter 2 EPA ID: Not reported
Date Trans1 Transported Waste: 040728
Date Trans2 Transported Waste: 000000
Date TSDF Received Waste: 040728
Tranporter 1 Decal: Not reported
Tranporter 2 Decal: Not reported
Data Entry Number: 09020421
Reference Manifest Number: Not reported
Was Load Rejected (Y/N): No
Reason Load Was Rejected: Not reported
Waste Code: Not reported
Quantity: Not reported
Unit: Not reported
Hand Code: Not reported

Manifest Code: NJA5114430
EPA ID: NYR000077982
Date Shipped: 20041008
TSDF EPA ID: NJD002200046
Transporter EPA ID: NJ0000027193
Transporter 2 EPA ID: Not reported
Date Trans1 Transported Waste: 041008
Date Trans2 Transported Waste: 000000
Date TSDF Received Waste: 041008
Tranporter 1 Decal: Not reported
Tranporter 2 Decal: Not reported
Data Entry Number: 11090425
Reference Manifest Number: Not reported
Was Load Rejected (Y/N): No
Reason Load Was Rejected: Not reported
Waste Code: Not reported
Quantity: Not reported
Unit: Not reported
Hand Code: Not reported

Manifest Code: NJA5111612
EPA ID: NYR000077982
Date Shipped: 20041213
TSDF EPA ID: NJD002200046
Transporter EPA ID: NJ0000027193
Transporter 2 EPA ID: Not reported

MTA NYCT - 460 WEST 34TH STREET (Continued) **1001818268**

Date Trans1 Transported Waste: 041213
Date Trans2 Transported Waste: 000000
Date TSDF Received Waste: 041213
Tranporter 1 Decal: Not reported
Tranporter 2 Decal: Not reported
Data Entry Number: 01240525
Reference Manifest Number: Not reported
Was Load Rejected (Y/N): No
Reason Load Was Rejected: Not reported
Waste Code: Not reported
Quantity: Not reported
Unit: Not reported
Hand Code: Not reported

Manifest Code: NJA5213899
EPA ID: NYR000077982
Date Shipped: 20050204
TSDF EPA ID: NJD002200046
Transporter EPA ID: NJ0000027193
Transporter 2 EPA ID: Not reported
Date Trans1 Transported Waste: 050204
Date Trans2 Transported Waste: 000000
Date TSDF Received Waste: 050204
Tranporter 1 Decal: Not reported
Tranporter 2 Decal: Not reported
Data Entry Number: 03090521
Reference Manifest Number: Not reported
Was Load Rejected (Y/N): No
Reason Load Was Rejected: Not reported
Waste Code: Not reported
Quantity: Not reported
Unit: Not reported
Hand Code: Not reported

Manifest Code: NJA5242255
EPA ID: NYR000077982
Date Shipped: 20050406
TSDF EPA ID: NJD002200046
Transporter EPA ID: NJ0000027193
Transporter 2 EPA ID: Not reported
Date Trans1 Transported Waste: 050406
Date Trans2 Transported Waste: 000000
Date TSDF Received Waste: 050406
Tranporter 1 Decal: Not reported
Tranporter 2 Decal: Not reported
Data Entry Number: 05240521
Reference Manifest Number: Not reported
Was Load Rejected (Y/N): No
Reason Load Was Rejected: Not reported
Waste Code: Not reported
Quantity: Not reported
Unit: Not reported
Hand Code: Not reported

MTA NYCT - 460 WEST 34TH STREET (Continued) **1001818268**

Manifest Code: NJA5259072
EPA ID: NYR000077982
Date Shipped: 20050606
TSDF EPA ID: NJD002200046
Transporter EPA ID: NJ0000027193
Transporter 2 EPA ID: Not reported
Date Trans1 Transported Waste: 050606
Date Trans2 Transported Waste: 000000
Date TSDF Received Waste: 050606
Tranporter 1 Decal: Not reported
Tranporter 2 Decal: Not reported
Data Entry Number: 07180521
Reference Manifest Number: Not reported
Was Load Rejected (Y/N): No
Reason Load Was Rejected: Not reported
Waste Code: Not reported
Quantity: Not reported
Unit: Not reported
Hand Code: Not reported

Manifest Code: NJA5252842
EPA ID: NYR000077982
Date Shipped: 20050817
TSDF EPA ID: NJD002200046
Transporter EPA ID: NJ0000027193
Transporter 2 EPA ID: Not reported
Date Trans1 Transported Waste: 050817
Date Trans2 Transported Waste: 000000
Date TSDF Received Waste: 050817
Tranporter 1 Decal: Not reported
Tranporter 2 Decal: Not reported
Data Entry Number: 09230521
Reference Manifest Number: Not reported
Was Load Rejected (Y/N): No
Reason Load Was Rejected: Not reported
Waste Code: Not reported
Quantity: Not reported
Unit: Not reported
Hand Code: Not reported

Manifest Code: NJA5240985
EPA ID: NYR000077982
Date Shipped: 20051012
TSDF EPA ID: NJD002200046
Transporter EPA ID: NJ0000027193
Transporter 2 EPA ID: Not reported
Date Trans1 Transported Waste: 051012
Date Trans2 Transported Waste: 000000
Date TSDF Received Waste: 051012
Tranporter 1 Decal: Not reported
Tranporter 2 Decal: Not reported
Data Entry Number: 12080525
Reference Manifest Number: Not reported

MTA NYCT - 460 WEST 34TH STREET (Continued) **1001818268**

Was Load Rejected (Y/N): No
Reason Load Was Rejected: Not reported
Waste Code: Not reported
Quantity: Not reported
Unit: Not reported
Hand Code: Not reported

J54 **460 W 34TH ST ASSOC** **NY UST** **U004061755**
North **460 W 34 ST** **N/A**
1/8-1/4 **NY, NY 10001**
746 ft.

Site 2 of 10 in cluster J

Relative: Lower

Actual: 22 ft.

UST:

UST:
Facility Id: 2-293954
Expiration Date: 07/14/12
Renewal Date: 03/06/02
Total Capacity: 30000
Facility Type: Not reported
Mailing Company: 460 W 34TH ST ASSOC
Mailing Title: Not reported
Mailing Contact: FACILITY MANAGER
Mailing Address: 450 7TH AVENUE
Mailing Address 2: Not reported
Mailing City: NEW YORK
Mailing State: NY
Mailing Zip Code: 10123
Mailing Phone No: (212) 563-6252
Mailing Email: Not reported
Owner Title: AGENT
Owner Name: CHARLES E REID
Owner Address: 450 7TH AVE
Owner Address 2: Not reported
Owner State: NY
Owner Zip Code: 10123
Owner Phone: (212) 563-6252
Owner Company: 460 W 34TH ST ASSOC
Emergency Contact: CHARLES E REID
Emergency Phone: (203) 669-9388
Operator: KAUFMAN REALTY CORP
Operator Phone: (212) 203-2135
Owner City: NY
Owner Sub Type: Corporate or Commercial
Program Type: PBS

Tank Number: 001
Tank Location Name: Underground, vaulted, with access
Tank Status: In Service
Tank Model: Not reported
Pipe Model: Not reported
Active Status: Active
Install Date: 12/01/53
Capacity Gallons: 15000
Material Name: #6 Fuel Oil

460 W 34TH ST ASSOC (Continued) **U004061755**

Percentage: 100.00
Tank Type Name: Steel/Carbon Steel/Iron
Tank Internal Protection: None
Tank Internal Protection 1: None
Tank Internal Protection 2: Not reported
Pipe Location Name: No Piping
Pipe Type Name: Steel/Carbon Steel/Iron
Pipe External Protection 1: None
Pipe External Protection 2: Not reported
Tank Secondary Containment 1: Vault (w/access)
Tank Secondary Containment 2: Not reported
Pipe Secondary Containment: Not reported
Tank Leak Detection 1: Other
Tank Leak Detection 2: Not reported
Pipe Leak Detection 1: Exempt Suction Piping
Pipe Leak Detection 2: Not reported
Type Of Overfill Prevention 1: Product Level Gauge (A/G)
Type Of Overfill Prevention 2: Not reported
Dispenser Method: Suction
Spill Prevention: Not reported
Tightness Test Method: Testing Not Required
Date Tested: / /
Next Test Date: / /
Date Tank Closed: / /

Tank Number: 002
Tank Location Name: Underground, vaulted, with access
Tank Status: In Service
Tank Model: Not reported
Pipe Model: Not reported
Active Status: Active
Install Date: 12/01/53
Capacity Gallons: 15000
Material Name: #6 Fuel Oil
Percentage: 100.00
Tank Type Name: Steel/Carbon Steel/Iron
Tank Internal Protection: None
Tank Internal Protection 1: None
Tank Internal Protection 2: Not reported
Pipe Location Name: No Piping
Pipe Type Name: Steel/Carbon Steel/Iron
Pipe External Protection 1: None
Pipe External Protection 2: Not reported
Tank Secondary Containment 1: Vault (w/access)
Tank Secondary Containment 2: Not reported
Pipe Secondary Containment: Not reported
Tank Leak Detection 1: Other
Tank Leak Detection 2: Not reported
Pipe Leak Detection 1: Exempt Suction Piping
Pipe Leak Detection 2: Not reported
Type Of Overfill Prevention 1: Product Level Gauge (A/G)
Type Of Overfill Prevention 2: Not reported
Dispenser Method: Suction
Spill Prevention: Not reported
Tightness Test Method: Testing Not Required
Date Tested: / /

460 W 34TH ST ASSOC (Continued) **U004061755**

Next Test Date: / /
Date Tank Closed: / /

J55 North 1/8-1/4 746 ft.
Relative: Lower
Actual: 22 ft.

GRUMBACHER INC **RCRA-SQG 1000296761**
460 W 34TH ST **FINDS NYD001467992**
NEW YORK, NY 10001 **NY MANIFEST**

Site 3 of 10 in cluster J

RCRAInfo:
Owner: Not reported
EPA ID: NYD001467992

Contact: Not reported

Classification: Small Quantity Generator
TSDF Activities: Not reported

Violation Status: No violations found

FINDS:
Other Pertinent Environmental Activity Identified at Site

ICIS (Integrated Compliance Information System) is the Integrated Compliance Information System and provides a database that, when complete, will contain integrated Enforcement and Compliance information across most of EPA's programs. The vision for ICIS is to replace EPA's independent databases that contain Enforcement data with a single repository for that information. Currently, ICIS contains all Federal Administrative and Judicial enforcement actions. This information is maintained in ICIS by EPA in the Regional offices and its Headquarters. A future release of ICIS will replace the Permit Compliance System (PCS) which supports the NPDES and will integrate that information with Federal actions already in the system. ICIS also has the capability to track other activities occurring in the Region that support Compliance and Enforcement programs. These include; Incident Tracking, Compliance Assistance, and Compliance Monitoring.

RCRAInfo is a national information system that supports the Resource Conservation and Recovery Act (RCRA) program through the tracking of events and activities related to facilities that generate, transport, and treat, store, or dispose of hazardous waste. RCRAInfo allows RCRA program staff to track the notification, permit, compliance, and corrective action activities required under RCRA.

NY MANIFEST:
Document ID: NYA3826484
Manifest Status: Completed copy
Trans1 State ID: NJX571JG
Trans2 State ID: Not reported
Generator Ship Date: 870128
Trans1 Recv Date: 870128
Trans2 Recv Date: Not reported
TSD Site Recv Date: 870128

GRUMBACHER INC (Continued) **1000296761**

Part A Recv Date: 870204
Part B Recv Date: 870209
Generator EPA ID: NYD001467992
Trans1 EPA ID: NYD049178296
Trans2 EPA ID: Not reported
TSDF ID: NYD049178296
Waste Code: D001 - NON-LISTED IGNITABLE WASTES
Quantity: 09300
Units: P - Pounds
Number of Containers: 093
Container Type: DF - Fiberboard or plastic drums (glass)
Handling Method: B Incineration, heat recovery, burning.
Specific Gravity: 100
Waste Code: Not reported
Quantity: 01000
Units: P - Pounds
Number of Containers: 005
Container Type: DM - Metal drums, barrels
Handling Method: B Incineration, heat recovery, burning.
Specific Gravity: 100
Waste Code: Not reported
Quantity: 00800
Units: P - Pounds
Number of Containers: 008
Container Type: DF - Fiberboard or plastic drums (glass)
Handling Method: B Incineration, heat recovery, burning.
Specific Gravity: 100
Year: 87
Facility Type: Generator
EPA ID: NYD001467992
Facility Name: GRUMBACKER INC
Facility Address: 460 WEST 34TH ST
Facility City: NEW YORK
Facility Zip 4: Not reported
Country: Not reported
County: NEW YORK
Mailing Name: GRUMBACKER INC
Mailing Contact: BILL RABINOWITZ
Mailing Address: 460 WEST 34TH ST
Mailing City: NEW YORK
Mailing State: NY
Mailing Zip: 10001
Mailing Zip4: Not reported
Mailing Country: USA
Mailing Phone: 212-276-6400

Document ID: NYA6368778
Manifest Status: Completed copy
Trans1 State ID: NY81766GV
Trans2 State ID: Not reported
Generator Ship Date: 870209
Trans1 Recv Date: 870209
Trans2 Recv Date: Not reported
TSD Site Recv Date: 870209
Part A Recv Date: 870212
Part B Recv Date: 870218
Generator EPA ID: NYD001467992

GRUMBACHER INC (Continued) **1000296761**

Trans1 EPA ID:	NYD049178296
Trans2 EPA ID:	Not reported
TSDF ID:	NYD049178296
Waste Code:	D001 - NON-LISTED IGNITABLE WASTES
Quantity:	09600
Units:	P - Pounds
Number of Containers:	032
Container Type:	DM - Metal drums, barrels
Handling Method:	B Incineration, heat recovery, burning.
Specific Gravity:	100
Year:	87
Facility Type:	Generator
EPA ID:	NYD001467992
Facility Name:	GRUMBACKER INC
Facility Address:	460 WEST 34TH ST
Facility City:	NEW YORK
Facility Zip 4:	Not reported
Country:	Not reported
County:	NEW YORK
Mailing Name:	GRUMBACKER INC
Mailing Contact:	BILL RABINOWITZ
Mailing Address:	460 WEST 34TH ST
Mailing City:	NEW YORK
Mailing State:	NY
Mailing Zip:	10001
Mailing Zip4:	Not reported
Mailing Country:	USA
Mailing Phone:	212-276-6400
Document ID:	MIA0022219
Manifest Status:	Not reported
Trans1 State ID:	NJD054126164
Trans2 State ID:	Not reported
Generator Ship Date:	06/29/2006
Trans1 Recv Date:	06/29/2006
Trans2 Recv Date:	Not reported
TSD Site Recv Date:	07/25/2006
Part A Recv Date:	Not reported
Part B Recv Date:	Not reported
Generator EPA ID:	NYD001467992
Trans1 EPA ID:	1637857ME
Trans2 EPA ID:	Not reported
TSDF ID:	MID980991566
Waste Code:	D001 - NON-LISTED IGNITABLE WASTES
Quantity:	01000
Units:	P - Pounds
Number of Containers:	001
Container Type:	CF - Fiber or plastic boxes, cartons
Handling Method:	T Chemical, physical, or biological treatment.
Specific Gravity:	01.00
Year:	06
Facility Type:	Generator
EPA ID:	NYD001467992
Facility Name:	GRUMBACKER INC
Facility Address:	460 WEST 34TH ST
Facility City:	NEW YORK
Facility Zip 4:	Not reported

GRUMBACHER INC (Continued) **1000296761**

Country:	Not reported
County:	NEW YORK
Mailing Name:	GRUMBACKER INC
Mailing Contact:	BILL RABINOWITZ
Mailing Address:	460 WEST 34TH ST
Mailing City:	NEW YORK
Mailing State:	NY
Mailing Zip:	10001
Mailing Zip4:	Not reported
Mailing Country:	USA
Mailing Phone:	212-276-6400
Document ID:	NYA3411483
Manifest Status:	Completed after the designated time period for a TSDF to get a copy to the DEC
Trans1 State ID:	PLATE#
Trans2 State ID:	57745GB
Generator Ship Date:	860114
Trans1 Recv Date:	860114
Trans2 Recv Date:	Not reported
TSD Site Recv Date:	860114
Part A Recv Date:	860221
Part B Recv Date:	860128
Generator EPA ID:	NYD001467992
Trans1 EPA ID:	NYD000824334
Trans2 EPA ID:	Not reported
TSDF ID:	NYD000824334
Waste Code:	F003 - UNKNOWN
Quantity:	00715
Units:	G - Gallons (liquids only)* (8.3 pounds)
Number of Containers:	013
Container Type:	DM - Metal drums, barrels
Handling Method:	B Incineration, heat recovery, burning.
Specific Gravity:	100
Year:	86
Facility Type:	Generator
EPA ID:	NYD001467992
Facility Name:	GRUMBACKER INC
Facility Address:	460 WEST 34TH ST
Facility City:	NEW YORK
Facility Zip 4:	Not reported
Country:	Not reported
County:	NEW YORK
Mailing Name:	GRUMBACKER INC
Mailing Contact:	BILL RABINOWITZ
Mailing Address:	460 WEST 34TH ST
Mailing City:	NEW YORK
Mailing State:	NY
Mailing Zip:	10001
Mailing Zip4:	Not reported
Mailing Country:	USA
Mailing Phone:	212-276-6400
Document ID:	LAA0000900
Manifest Status:	Completed after the designated time period for a TSDF to get a copy to the DEC
Trans1 State ID:	NJ997-TMB
Trans2 State ID:	Not reported
Generator Ship Date:	870217

GRUMBACHER INC (Continued) **1000296761**

Trans1 Recv Date:	870217
Trans2 Recv Date:	Not reported
TSD Site Recv Date:	870219
Part A Recv Date:	870317
Part B Recv Date:	870318
Generator EPA ID:	NYD001467992
Trans1 EPA ID:	NJD054126164
Trans2 EPA ID:	Not reported
TSDF ID:	LAD981057706
Waste Code:	D006 - CADMIUM 1.0 MG/L TCLP
Quantity:	02000
Units:	P - Pounds
Number of Containers:	020
Container Type:	DF - Fiberboard or plastic drums (glass)
Handling Method:	R Material recovery of more than 75 percent of the total material.
Specific Gravity:	100
Waste Code:	Not reported
Quantity:	00200
Units:	P - Pounds
Number of Containers:	001
Container Type:	DF - Fiberboard or plastic drums (glass)
Handling Method:	R Material recovery of more than 75 percent of the total material.
Specific Gravity:	100
Waste Code:	Not reported
Quantity:	04620
Units:	P - Pounds
Number of Containers:	066
Container Type:	DF - Fiberboard or plastic drums (glass)
Handling Method:	R Material recovery of more than 75 percent of the total material.
Specific Gravity:	100
Year:	87
Facility Type:	Generator
EPA ID:	NYD001467992
Facility Name:	GRUMBACKER INC
Facility Address:	460 WEST 34TH ST
Facility City:	NEW YORK
Facility Zip 4:	Not reported
Country:	Not reported
County:	NEW YORK
Mailing Name:	GRUMBACKER INC
Mailing Contact:	BILL RABINOWITZ
Mailing Address:	460 WEST 34TH ST
Mailing City:	NEW YORK
Mailing State:	NY
Mailing Zip:	10001
Mailing Zip4:	Not reported
Mailing Country:	USA
Mailing Phone:	212-276-6400
Document ID:	LAA6566400
Manifest Status:	Completed copy
Trans1 State ID:	Not reported
Trans2 State ID:	Not reported
Generator Ship Date:	870313
Trans1 Recv Date:	870313
Trans2 Recv Date:	Not reported
TSD Site Recv Date:	870318

GRUMBACHER INC (Continued) **1000296761**

Part A Recv Date:	870324
Part B Recv Date:	870327
Generator EPA ID:	NYD001467992
Trans1 EPA ID:	NJD054126164
Trans2 EPA ID:	Not reported
TSDF ID:	LAD981057706
Waste Code:	D001 - NON-LISTED IGNITABLE WASTES
Quantity:	09200
Units:	P - Pounds
Number of Containers:	092
Container Type:	DF - Fiberboard or plastic drums (glass)
Handling Method:	L Landfill.
Specific Gravity:	100
Waste Code:	Not reported
Quantity:	02900
Units:	P - Pounds
Number of Containers:	029
Container Type:	DF - Fiberboard or plastic drums (glass)
Handling Method:	L Landfill.
Specific Gravity:	100
Year:	87
Facility Type:	Generator
EPA ID:	NYD001467992
Facility Name:	GRUMBACKER INC
Facility Address:	460 WEST 34TH ST
Facility City:	NEW YORK
Facility Zip 4:	Not reported
Country:	Not reported
County:	NEW YORK
Mailing Name:	GRUMBACKER INC
Mailing Contact:	BILL RABINOWITZ
Mailing Address:	460 WEST 34TH ST
Mailing City:	NEW YORK
Mailing State:	NY
Mailing Zip:	10001
Mailing Zip4:	Not reported
Mailing Country:	USA
Mailing Phone:	212-276-6400

J56 **MTA DATA CENTER** **NY HIST UST** **U001840869**
North **460 WEST 34TH STREET** **N/A**
1/8-1/4 **NEW YORK, NY 10001**
746 ft.

Site 4 of 10 in cluster J

Relative:
Lower

Actual:
22 ft.

HIST UST:

PBS Number:	2-477915
SPDES Number:	Not reported
Emergency Contact:	JAMES DIPETRILLO
Emergency Telephone:	(212) 465-2702
Operator:	MTA DATA CENTER
Operator Telephone:	(212) 465-2702
Owner Name:	METROPOLITAN TRANSPORTATN AUTHORITY
Owner Address:	347 MADISON AVENUE
Owner City,St,Zip:	NEW YORK, NY 10017
Owner Telephone:	(212) 878-7000
Owner Type:	Local Government
Owner Subtype:	Not reported

MTA DATA CENTER (Continued) **U001840869**

Mailing Name:	METROPOLITAN TRANSPORTATN AUTHORITY
Mailing Address:	347 MADISON AVENUE
Mailing Address 2:	Not reported
Mailing City,St,Zip:	NEW YORK, NY 10017
Mailing Contact:	Not reported
Mailing Telephone:	(212) 878-7000
Owner Mark:	First Owner
Facility Status:	1 - Active PBS facility, i.e. total capacity of the PBS tanks is greater than 1,100 gallons, regardless if Subpart 360-14 tanks exist or not at the facility.
Facility Addr2:	460 WEST 34 ST
SWIS ID:	6201
Old PBS Number:	Not reported
Facility Type:	TRUCKING/TRANSPORTATION
Inspected Date:	Not reported
Inspector:	Not reported
Inspection Result:	Not reported
Federal ID:	Not reported
Certification Flag:	False
Certification Date:	10/17/1994
Expiration Date:	11/16/1999
Renew Flag:	False
Renewal Date:	Not reported
Total Capacity:	6000
FAMT:	True
Facility Screen:	No Missing Data
Owner Screen:	Minor Data Missing
Tank Screen:	No Missing Data
Dead Letter:	False
CBS Number:	Not reported
Town or City:	NEW YORK CITY
County Code:	62
Town or City:	01
Region:	2

Tank Id:	001
Tank Location:	UNDERGROUND, VAULTED, WITH ACCESS
Tank Status:	In Service
Install Date:	19890501
Capacity (gals):	3000
Product Stored:	DIESEL
Tank Type:	Steel/carbon steel
Tank Internal:	None
Tank External:	11
Pipe Location:	Aboveground/Underground Combination
Pipe Type:	STEEL/IRON
Pipe Internal:	None
Pipe External:	11
Second Containment:	Diking
Leak Detection:	In-tank System
Overfill Prot:	Product Level Gauge
Dispenser:	Suction
Date Tested:	Not reported
Next Test Date:	Not reported
Missing Data for Tank:	No Missing Data
Date Closed:	Not reported
Test Method:	Not reported

MTA DATA CENTER (Continued) **U001840869**

Deleted:	False
Updated:	True
Lat/long:	Not reported

Tank Id:	002
Tank Location:	UNDERGROUND, VAULTED, WITH ACCESS
Tank Status:	In Service
Install Date:	19890501
Capacity (gals):	3000
Product Stored:	DIESEL
Tank Type:	Steel/carbon steel
Tank Internal:	None
Tank External:	11
Pipe Location:	Aboveground/Underground Combination
Pipe Type:	STEEL/IRON
Pipe Internal:	None
Pipe External:	11
Second Containment:	Diking
Leak Detection:	Electronic
Overfill Prot:	Product Level Gauge
Dispenser:	Suction
Date Tested:	Not reported
Next Test Date:	Not reported
Missing Data for Tank:	No Missing Data
Date Closed:	Not reported
Test Method:	Not reported
Deleted:	False
Updated:	True
Lat/long:	Not reported

J57 **MTA DATA CENTER** **NY UST** **U004078185**
North **460 WEST 34TH STREET** **N/A**
1/8-1/4 **NEW YORK, NY 10001**
746 ft.

Site 5 of 10 in cluster J

Relative: Lower

UST:

Actual: 22 ft.

UST:

Facility Id:	2-477915
Expiration Date:	11/16/99
Renewal Date:	/ /
Total Capacity:	6000
Facility Type:	Not reported
Mailing Company:	METROPOLITAN TRANSPORTATN AUTHORITY
Mailing Title:	Not reported
Mailing Contact:	JOSEPHINE BROWN, OSS
Mailing Address:	2 BROADWAY
Mailing Address 2:	27TH FLOOR
Mailing City:	NEW YORK
Mailing State:	NY
Mailing Zip Code:	10004
Mailing Phone No:	(646) 252-5777
Mailing Email:	Not reported
Owner Title:	Not reported
Owner Name:	Not reported
Owner Address:	2 BROADWAY

MTA DATA CENTER (Continued) **U004078185**

Owner Address 2:	Not reported
Owner State:	NY
Owner Zip Code:	10004
Owner Phone:	(646) 252-5777
Owner Company:	METROPOLITAN TRANSPORTATION AUTHORITY
Emergency Contact:	JAMES DIPETRILLO
Emergency Phone:	(212) 465-2702
Operator:	MTA DATA CENTER
Operator Phone:	(212) 465-2702
Owner City:	NEW YORK
Owner Sub Type:	Local Government
Program Type:	PBS

Tank Number:	001
Tank Location Name:	Underground, vaulted, with access
Tank Status:	In Service
Tank Model:	Not reported
Pipe Model:	Not reported
Active Status:	Active
Install Date:	05/01/89
Capacity Gallons:	3000
Material Name:	Diesel
Percentage:	100.00
Tank Type Name:	Steel/Carbon Steel/Iron
Tank Internal Protection:	None
Tank Internal Protection 1:	Painted/Asphalt Coating
Tank Internal Protection 2:	Not reported
Pipe Location Name:	Aboveground/Underground Combination
Pipe Type Name:	Steel/Carbon Steel/Iron
Pipe External Protection 1:	Painted/Asphalt Coating
Pipe External Protection 2:	Not reported
Tank Secondary Containment 1:	Vault (w/o access)
Tank Secondary Containment 2:	Not reported
Pipe Secondary Containment:	Not reported
Tank Leak Detection 1:	In-Tank System (ATG)
Tank Leak Detection 2:	Not reported
Pipe Leak Detection 1:	Not reported
Pipe Leak Detection 2:	Not reported
Type Of Overfill Prevention 1:	Product Level Gauge (A/G)
Type Of Overfill Prevention 2:	Not reported
Dispenser Method:	Suction
Spill Prevention:	Not reported
Tightness Test Method:	Testing Not Required
Date Tested:	/ /
Next Test Date:	/ /
Date Tank Closed:	/ /

Tank Number:	002
Tank Location Name:	Underground, vaulted, with access
Tank Status:	In Service
Tank Model:	Not reported
Pipe Model:	Not reported
Active Status:	Active
Install Date:	05/01/89
Capacity Gallons:	3000
Material Name:	Diesel

MTA DATA CENTER (Continued) **U004078185**

Percentage:	100.00
Tank Type Name:	Steel/Carbon Steel/Iron
Tank Internal Protection:	None
Tank Internal Protection 1:	Painted/Asphalt Coating
Tank Internal Protection 2:	Not reported
Pipe Location Name:	Aboveground/Underground Combination
Pipe Type Name:	Steel/Carbon Steel/Iron
Pipe External Protection 1:	Painted/Asphalt Coating
Pipe External Protection 2:	Not reported
Tank Secondary Containment 1:	Vault (w/o access)
Tank Secondary Containment 2:	Not reported
Pipe Secondary Containment:	Not reported
Tank Leak Detection 1:	Interstitial - Electronic Monitoring
Tank Leak Detection 2:	Not reported
Pipe Leak Detection 1:	Not reported
Pipe Leak Detection 2:	Not reported
Type Of Overfill Prevention 1:	Product Level Gauge (A/G)
Type Of Overfill Prevention 2:	Not reported
Dispenser Method:	Suction
Spill Prevention:	Not reported
Tightness Test Method:	Testing Not Required
Date Tested:	/ /
Next Test Date:	/ /
Date Tank Closed:	/ /

J58 **460 W 34TH ST ASSOC** **NY HIST UST** **U001835675**
North **460 W 34 ST** **N/A**
1/8-1/4 **NY, NY 10001**
746 ft.

Site 6 of 10 in cluster J

Relative: Lower

Actual: 22 ft.

HIST UST:

PBS Number:	2-293954
SPDES Number:	Not reported
Emergency Contact:	CHARLES E REID
Emergency Telephone:	(203) 669-9388
Operator:	KAUFMAN REALTY CORP
Operator Telephone:	(212) 203-2135
Owner Name:	460 W 34TH ST ASSOC
Owner Address:	450 7TH AVE
Owner City,St,Zip:	NY, NY 10123
Owner Telephone:	(212) 563-6252
Owner Type:	Corporate/Commercial
Owner Subtype:	Not reported
Mailing Name:	460 W 34TH ST ASSOC
Mailing Address:	450 7TH AVENUE
Mailing Address 2:	Not reported
Mailing City,St,Zip:	NEW YORK, NY 10123
Mailing Contact:	FACILITY MANAGER
Mailing Telephone:	(212) 563-6252
Owner Mark:	First Owner
Facility Status:	1 - Active PBS facility, i.e. total capacity of the PBS tanks is greater than 1,100 gallons, regardless if Subpart 360-14 tanks exist or not at the facility.
Facility Addr2:	460 W 34 ST
SWIS ID:	6201
Old PBS Number:	Not reported
Facility Type:	OTHER

460 W 34TH ST ASSOC (Continued) **U001835675**

Inspected Date:	Not reported
Inspector:	Not reported
Inspection Result:	Not reported
Federal ID:	Not reported
Certification Flag:	False
Certification Date:	04/02/1998
Expiration Date:	07/14/2002
Renew Flag:	False
Renewal Date:	Not reported
Total Capacity:	30000
FAMT:	True
Facility Screen:	No Missing Data
Owner Screen:	Minor Data Missing
Tank Screen:	Minor Data Missing
Dead Letter:	False
CBS Number:	Not reported
Town or City:	NEW YORK CITY
County Code:	62
Town or City:	01
Region:	2

Tank Id:	001
Tank Location:	UNDERGROUND
Tank Status:	In Service
Install Date:	19531201
Capacity (gals):	15000
Product Stored:	NOS 5 OR 6 FUEL OIL
Tank Type:	Steel/carbon steel
Tank Internal:	Not reported
Tank External:	Not reported
Pipe Location:	Not reported
Pipe Type:	STEEL/IRON
Pipe Internal:	Not reported
Pipe External:	Not reported
Second Containment:	Diking
Leak Detection:	Other
Overfill Prot:	Product Level Gauge
Dispenser:	Suction
Date Tested:	Not reported
Next Test Date:	Not reported
Missing Data for Tank:	Minor Data Missing
Date Closed:	Not reported
Test Method:	Not reported
Deleted:	False
Updated:	False
Lat/long:	Not reported

Tank Id:	002
Tank Location:	UNDERGROUND, VAULTED, WITH ACCESS
Tank Status:	In Service
Install Date:	19531201
Capacity (gals):	15000
Product Stored:	NOS 5 OR 6 FUEL OIL
Tank Type:	Steel/carbon steel
Tank Internal:	Not reported
Tank External:	Not reported

460 W 34TH ST ASSOC (Continued) **U001835675**

Pipe Location:	Not reported
Pipe Type:	STEEL/IRON
Pipe Internal:	Not reported
Pipe External:	Not reported
Second Containment:	Diking
Leak Detection:	Other
Overfill Prot:	Product Level Gauge
Dispenser:	Suction
Date Tested:	Not reported
Next Test Date:	Not reported
Missing Data for Tank:	Minor Data Missing
Date Closed:	Not reported
Test Method:	Not reported
Deleted:	False
Updated:	False
Lat/long:	Not reported

J59 **MTA NYCT - 460 WEST 34TH STREET** **FINDS** **1000554329**
North **460 W 34TH ST 6TH FLOOR** **RCRA-LQG** **NYD986967909**
1/8-1/4 **NEW YORK, NY 10001** **NY MANIFEST**
746 ft.

Relative: Lower

Actual: 22 ft.

Site 7 of 10 in cluster J

FINDS:
Other Pertinent Environmental Activity Identified at Site

RCRAInfo is a national information system that supports the Resource Conservation and Recovery Act (RCRA) program through the tracking of events and activities related to facilities that generate, transport, and treat, store, or dispose of hazardous waste. RCRAInfo allows RCRA program staff to track the notification, permit, compliance, and corrective action activities required under RCRA.

RCRAInfo:

Owner:	MTA NEW YORK CITY TRANSIT (212) 307-6010
EPA ID:	NYD986967909
Contact:	TAREK HATAN (212) 307-6010
Classification:	Large Quantity Generator
TSDF Activities:	Not reported
Violation Status:	No violations found

NY MANIFEST:

Document ID:	NYG3195279
Manifest Status:	Not reported
Trans1 State ID:	NYD077444263
Trans2 State ID:	Not reported
Generator Ship Date:	01/23/2002
Trans1 Recv Date:	01/23/2002
Trans2 Recv Date:	Not reported
TSD Site Recv Date:	01/24/2002

MTA NYCT - 460 WEST 34TH STREET (Continued) **1000554329**

Part A Recv Date:	Not reported
Part B Recv Date:	Not reported
Generator EPA ID:	NYD986967909
Trans1 EPA ID:	NYD077444263
Trans2 EPA ID:	Not reported
TSDF ID:	NYPD1010
Waste Code:	D008 - LEAD 5.0 MG/L TCLP
Quantity:	00300
Units:	P - Pounds
Number of Containers:	002
Container Type:	DM - Metal drums, barrels
Handling Method:	T Chemical, physical, or biological treatment.
Specific Gravity:	01.00
Year:	02
Facility Type:	Generator
EPA ID:	NYD986967909
Facility Name:	NYCTA
Facility Address:	386 PARK AVENUE SOUTH RM 703
Facility City:	NEW YORK
Facility Zip 4:	Not reported
Country:	Not reported
County:	NEW YORK
Mailing Name:	NYCTA
Mailing Contact:	R ROTHAMEL
Mailing Address:	386 PARK AVENUE SOUTH RM 703
Mailing City:	NEW YORK
Mailing State:	NY
Mailing Zip:	10016
Mailing Zip4:	Not reported
Mailing Country:	USA
Mailing Phone:	212-532-2398
Document ID:	NYB2948607
Manifest Status:	Completed copy
Trans1 State ID:	T20834
Trans2 State ID:	Not reported
Generator Ship Date:	911004
Trans1 Recv Date:	911004
Trans2 Recv Date:	Not reported
TSD Site Recv Date:	911008
Part A Recv Date:	Not reported
Part B Recv Date:	911028
Generator EPA ID:	NYD986967909
Trans1 EPA ID:	OHD981093420
Trans2 EPA ID:	Not reported
TSDF ID:	OHD981093420
Waste Code:	B006 - PCB TRANSFORMERS WITH 500 PPM OR > PCB
Quantity:	00748
Units:	K - Kilograms (2.2 pounds)
Number of Containers:	001
Container Type:	CM - Metal boxes, cases, roll-offs
Handling Method:	B Incineration, heat recovery, burning.
Specific Gravity:	100
Waste Code:	Not reported
Quantity:	00228
Units:	K - Kilograms (2.2 pounds)
Number of Containers:	001

MTA NYCT - 460 WEST 34TH STREET (Continued) **1000554329**

Container Type:	DM - Metal drums, barrels
Handling Method:	R Material recovery of more than 75 percent of the total material.
Specific Gravity:	100
Year:	91
Facility Type:	Generator
EPA ID:	NYD986967909
Facility Name:	NYCTA
Facility Address:	386 PARK AVENUE SOUTH RM 703
Facility City:	NEW YORK
Facility Zip 4:	Not reported
Country:	Not reported
County:	NEW YORK
Mailing Name:	NYCTA
Mailing Contact:	R ROTHAMEL
Mailing Address:	386 PARK AVENUE SOUTH RM 703
Mailing City:	NEW YORK
Mailing State:	NY
Mailing Zip:	10016
Mailing Zip4:	Not reported
Mailing Country:	USA
Mailing Phone:	212-532-2398
Document ID:	NYB7164288
Manifest Status:	Not reported
Trans1 State ID:	NY0000291823
Trans2 State ID:	Not reported
Generator Ship Date:	05/21/1999
Trans1 Recv Date:	05/21/1999
Trans2 Recv Date:	Not reported
TSD Site Recv Date:	06/10/1999
Part A Recv Date:	Not reported
Part B Recv Date:	Not reported
Generator EPA ID:	NYD986967909
Trans1 EPA ID:	NY0000343889
Trans2 EPA ID:	Not reported
TSDF ID:	Not reported
Waste Code:	D009 - MERCURY 0.2 MG/L TCLP
Quantity:	00331
Units:	P - Pounds
Number of Containers:	003
Container Type:	DM - Metal drums, barrels
Handling Method:	R Material recovery of more than 75 percent of the total material.
Specific Gravity:	01.00
Year:	99
Facility Type:	Generator
EPA ID:	NYD986967909
Facility Name:	NYCTA
Facility Address:	386 PARK AVENUE SOUTH RM 703
Facility City:	NEW YORK
Facility Zip 4:	Not reported
Country:	Not reported
County:	NEW YORK
Mailing Name:	NYCTA
Mailing Contact:	R ROTHAMEL
Mailing Address:	386 PARK AVENUE SOUTH RM 703
Mailing City:	NEW YORK
Mailing State:	NY

MTA NYCT - 460 WEST 34TH STREET (Continued) **1000554329**

Mailing Zip:	10016
Mailing Zip4:	Not reported
Mailing Country:	USA
Mailing Phone:	212-532-2398
Document ID:	NYG2903832
Manifest Status:	Not reported
Trans1 State ID:	NYD077444263
Trans2 State ID:	Not reported
Generator Ship Date:	03/22/2001
Trans1 Recv Date:	03/22/2001
Trans2 Recv Date:	Not reported
TSD Site Recv Date:	03/26/2001
Part A Recv Date:	Not reported
Part B Recv Date:	Not reported
Generator EPA ID:	NYD986967909
Trans1 EPA ID:	NYD077444263
Trans2 EPA ID:	Not reported
TSDF ID:	NYPD1010
Waste Code:	D008 - LEAD 5.0 MG/L TCLP
Quantity:	00350
Units:	P - Pounds
Number of Containers:	002
Container Type:	DM - Metal drums, barrels
Handling Method:	T Chemical, physical, or biological treatment.
Specific Gravity:	01.00
Year:	01
Facility Type:	Generator
EPA ID:	NYD986967909
Facility Name:	NYCTA
Facility Address:	386 PARK AVENUE SOUTH RM 703
Facility City:	NEW YORK
Facility Zip 4:	Not reported
Country:	Not reported
County:	NEW YORK
Mailing Name:	NYCTA
Mailing Contact:	R ROTHAMEL
Mailing Address:	386 PARK AVENUE SOUTH RM 703
Mailing City:	NEW YORK
Mailing State:	NY
Mailing Zip:	10016
Mailing Zip4:	Not reported
Mailing Country:	USA
Mailing Phone:	212-532-2398

H60 West 1/8-1/4 776 ft. **METAL PURCHASING CO INC** **NY UST** **U000416406**
501 WEST 30TH STREET **NY HIST UST** **N/A**
NEW YORK, NY 10001

Site 2 of 2 in cluster H

Relative: Lower UST:

Actual: 19 ft. UST:

Facility Id:	2-043516
Expiration Date:	12/02/91
Renewal Date:	/ /
Total Capacity:	0

METAL PURCHASING CO INC (Continued) **U000416406**

Facility Type:	Not reported
Mailing Company:	MTA
Mailing Title:	Not reported
Mailing Contact:	Not reported
Mailing Address:	347 MADISON AVENUE
Mailing Address 2:	Not reported
Mailing City:	NEW YORK
Mailing State:	NY
Mailing Zip Code:	10017
Mailing Phone No:	(212) 736-2525
Mailing Email:	Not reported
Owner Title:	Not reported
Owner Name:	Not reported
Owner Address:	501-551 W. 30TH ST.
Owner Address 2:	Not reported
Owner State:	NY
Owner Zip Code:	10001
Owner Phone:	(212) 736-2525
Owner Company:	METAL PURCHASING CO INC
Emergency Contact:	HAROLD GOLDBERG
Emergency Phone:	(212) 736-2525
Operator:	HAROLD GOLDBERG
Operator Phone:	(212) 736-2525
Owner City:	NEW YORK
Owner Sub Type:	Not reported
Program Type:	PBS
Tank Number:	001
Tank Location Name:	Underground
Tank Status:	Administratively Closed
Tank Model:	Not reported
Pipe Model:	Not reported
Active Status:	Inactive
Install Date:	12/01/37
Capacity Gallons:	5000
Material Name:	#6 Fuel Oil
Percentage:	100.00
Tank Type Name:	Steel/Carbon Steel/Iron
Tank Internal Protection:	None
Tank Internal Protection 1:	None
Tank Internal Protection 2:	Not reported
Pipe Location Name:	No Piping
Pipe Type Name:	Steel/Carbon Steel/Iron
Pipe External Protection 1:	None
Pipe External Protection 2:	Not reported
Tank Secondary Containment 1:	Other
Tank Secondary Containment 2:	Not reported
Pipe Secondary Containment:	Not reported
Tank Leak Detection 1:	None
Tank Leak Detection 2:	Not reported
Pipe Leak Detection 1:	Not reported
Pipe Leak Detection 2:	Not reported
Type Of Overfill Prevention 1:	Product Level Gauge (A/G)
Type Of Overfill Prevention 2:	Not reported
Dispenser Method:	Suction
Spill Prevention:	Not reported
Tightness Test Method:	Testing Not Required

METAL PURCHASING CO INC (Continued) **U000416406**

Date Tested: / /
Next Test Date: / /
Date Tank Closed: 01/01/95

HIST UST:
PBS Number: 2-043516
SPDES Number: Not reported
Emergency Contact: HAROLD GOLDBERG
Emergency Telephone: (914) 352-2786
Operator: HAROLD GOLDBERG
Operator Telephone: (212) 736-2525
Owner Name: METAL PURCHASING CO INC
Owner Address: 501-551 W. 30TH ST.
Owner City,St,Zip: NEW YORK, NY 10001
Owner Telephone: (212) 736-2525
Owner Type: Not reported
Owner Subtype: Not reported
Mailing Name: MTA
Mailing Address: 347 MADISON AVENUE
Mailing Address 2: Not reported
Mailing City,St,Zip: NEW YORK, NY 10017
Mailing Contact: Not reported
Mailing Telephone: (212) 736-2525
Owner Mark: First Owner
Facility Status: 3 - Administratively closed (reasons include business is closed and/or mail is undeliverable, and staff cannot check if tanks were removed; or a duplicate registration was generated).
Facility Addr2: Not reported
SWIS ID: 6201
Old PBS Number: Not reported
Facility Type: Not reported
Inspected Date: Not reported
Inspector: Not reported
Inspection Result: Not reported
Federal ID: Not reported
Certification Flag: False
Certification Date: 12/02/1986
Expiration Date: 12/02/1991
Renew Flag: False
Renewal Date: Not reported
Total Capacity: 0
FAMT: True
Facility Screen: Minor Data Missing
Owner Screen: Minor Data Missing
Tank Screen: 0
Dead Letter: True
CBS Number: Not reported
Town or City: NEW YORK CITY
County Code: 62
Town or City: 01
Region: 2

Tank Id: 001
Tank Location: UNDERGROUND
Tank Status: Undefined
Install Date: 19371201
Capacity (gals): 5000

METAL PURCHASING CO INC (Continued) **U000416406**

Product Stored: NOS 5 OR 6 FUEL OIL
Tank Type: Steel/carbon steel
Tank Internal: None
Tank External: None
Pipe Location: None
Pipe Type: STEEL/IRON
Pipe Internal: None
Pipe External: None
Second Containment: Other
Leak Detection: None
Overfill Prot: Product Level Gauge
Dispenser: Suction
Date Tested: Not reported
Next Test Date: Not reported
Missing Data for Tank: No Missing Data
Date Closed: 01/01/1995
Test Method: Not reported
Deleted: False
Updated: True
Lat/long: Not reported

J61 **WEST 34TH APTS. CORP.** **NY AST** **A100296717**
North **455 WEST 34TH STREET** **N/A**
1/8-1/4 **NEW YORK, NY 10001**
777 ft.

Site 8 of 10 in cluster J

Relative: Higher

Actual: 36 ft.

AST:

AST:
Facility Id: 2-238805
Expiration Date: 10/23/07
Renewal Date: 06/05/02
Total Capacity: 5000
Facility Type: Not reported
Mailing Company: WEST 34TH APTS. CORP.
Mailing Title: Not reported
Mailing Contact: MR. MEZZI
Mailing Address: P. O. BOX 313
Mailing Address 2: PARKVILLE STATION
Mailing City: BROOKLYN
Mailing State: NY
Mailing Zip Code: 11204
Mailing Phone No: (718) 633-7586
Mailing Email: Not reported
Owner Title: PRESIDENT
Owner Name: CHAIM BABAD
Owner Address: P. O. BOX 313, PARKVILLE STATION
Owner Address 2: Not reported
Owner State: NY
Owner Zip Code: 11204
Owner Phone: (718) 633-7586
Owner Company: WEST 34TH APTS. CORP.
Emergency Contact: BABAD CHAIM
Emergency Phone: (718) 633-7586
Operator: SENAD FERATOVIC
Operator Phone: (212) 643-4404
Owner City: BROOKLYN

WEST 34TH APTS. CORP. (Continued) **A100296717**

Owner Sub Type:	Corporate or Commercial
Program Type:	PBS
Tank Number:	002
Tank Location Name:	Aboveground on crib, rack, or cradle
Tank Status:	In Service
Tank Model:	Not reported
Pipe Model:	Not reported
Active Status:	Active
Install Date:	06/01/05
Capacity Gallons:	5000
Material Name:	#6 Fuel Oil
Percentage:	100.00
Tank Type Name:	Steel/Carbon Steel/Iron
Tank Internal Protection:	None
Tank Internal Protection 1:	Not reported
Tank Internal Protection 2:	Not reported
Pipe Location Name:	Aboveground
Pipe Type Name:	Steel/Carbon Steel/Iron
Pipe External Protection 1:	Not reported
Pipe External Protection 2:	Not reported
Tank Secondary Containment 1:	Vault (w/access)
Tank Secondary Containment 2:	Not reported
Pipe Secondary Containment:	Not reported
Tank Leak Detection 1:	None
Tank Leak Detection 2:	Not reported
Pipe Leak Detection 1:	None
Pipe Leak Detection 2:	Not reported
Type Of Overfill Prevention 1:	Vent Whistle
Type Of Overfill Prevention 2:	Not reported
Dispenser Method:	Suction
Spill Prevention:	None
Tightness Test Method:	Testing Not Required
Date Tested:	/ /
Next Test Date:	/ /
Date Tank Closed:	/ /

J62 **North** **1/8-1/4** **777 ft.**

Relative: Higher

Actual: 36 ft.

WEST 34TH APTS. CON. **NY HIST UST** **U000406650**
455 WEST 34TH STREET **N/A**
NEW YORK, NY 10001

Site 9 of 10 in cluster J

HIST UST:

PBS Number:	2-238805
SPDES Number:	Not reported
Emergency Contact:	BABAD CHAIM
Emergency Telephone:	(718) 633-7586
Operator:	SENAD FERATOVIC
Operator Telephone:	(212) 643-4404
Owner Name:	WEST 34TH APTS. CON.
Owner Address:	P. O. BOX 313, PARKVILLE STATION
Owner City,St,Zip:	BROOKLYN, NY 11204
Owner Telephone:	(718) 633-7586
Owner Type:	Corporate/Commercial
Owner Subtype:	Not reported
Mailing Name:	WEST 34TH APTS. CON.
Mailing Address:	P. O. BOX 313

WEST 34TH APTS. CON. (Continued) **U000406650**

Mailing Address 2:	PARKVILLE STATION
Mailing City,St,Zip:	BROOKLYN, NY 11204
Mailing Contact:	Not reported
Mailing Telephone:	(718) 633-7586
Owner Mark:	First Owner
Facility Status:	1 - Active PBS facility, i.e. total capacity of the PBS tanks is greater than 1,100 gallons, regardless if Subpart 360-14 tanks exist or not at the facility.
Facility Addr2:	Not reported
SWIS ID:	6201
Old PBS Number:	Not reported
Facility Type:	APARTMENT BUILDING
Inspected Date:	Not reported
Inspector:	Not reported
Inspection Result:	Not reported
Federal ID:	Not reported
Certification Flag:	False
Certification Date:	09/26/1997
Expiration Date:	10/23/2002
Renew Flag:	False
Renewal Date:	Not reported
Total Capacity:	4000
FAMT:	True
Facility Screen:	No Missing Data
Owner Screen:	No Missing Data
Tank Screen:	No Missing Data
Dead Letter:	False
CBS Number:	Not reported
Town or City:	NEW YORK CITY
County Code:	62
Town or City:	01
Region:	2
Tank Id:	001
Tank Location:	UNDERGROUND
Tank Status:	In Service
Install Date:	Not reported
Capacity (gals):	4000
Product Stored:	NOS 5 OR 6 FUEL OIL
Tank Type:	Steel/carbon steel
Tank Internal:	None
Tank External:	None
Pipe Location:	None
Pipe Type:	GALVANIZED STEEL
Pipe Internal:	None
Pipe External:	None
Second Containment:	None
Leak Detection:	Groundwater Well
Overfill Prot:	Product Level Gauge
Dispenser:	Suction
Date Tested:	Not reported
Next Test Date:	Not reported
Missing Data for Tank:	No Missing Data
Date Closed:	Not reported
Test Method:	Not reported
Deleted:	False
Updated:	True

WEST 34TH APTS. CON. (Continued) **U000406650**

Lat/long: Not reported

J63 North 1/8-1/4 777 ft.

Relative: Higher

Actual: 36 ft.

WEST 34TH APTS. CORP.
455 WEST 34TH STREET
NEW YORK, NY 10001

NY UST **U004076815**
N/A

Site 10 of 10 in cluster J

UST:

UST:

Facility Id:	2-238805
Expiration Date:	10/23/07
Renewal Date:	06/05/02
Total Capacity:	5000
Facility Type:	Not reported
Mailing Company:	WEST 34TH APTS. CORP.
Mailing Title:	Not reported
Mailing Contact:	MR. MEZZI
Mailing Address:	P. O. BOX 313
Mailing Address 2:	PARKVILLE STATION
Mailing City:	BROOKLYN
Mailing State:	NY
Mailing Zip Code:	11204
Mailing Phone No:	(718) 633-7586
Mailing Email:	Not reported
Owner Title:	PRESIDENT
Owner Name:	CHAIM BABAD
Owner Address:	P. O. BOX 313, PARKVILLE STATION
Owner Address 2:	Not reported
Owner State:	NY
Owner Zip Code:	11204
Owner Phone:	(718) 633-7586
Owner Company:	WEST 34TH APTS. CORP.
Emergency Contact:	BABAD CHAIM
Emergency Phone:	(718) 633-7586
Operator:	SENAD FERATOVIC
Operator Phone:	(212) 643-4404
Owner City:	BROOKLYN
Owner Sub Type:	Corporate or Commercial
Program Type:	PBS
Tank Number:	001
Tank Location Name:	Underground
Tank Status:	Closed - In Place
Tank Model:	Not reported
Pipe Model:	Not reported
Active Status:	Inactive
Install Date:	/ /
Capacity Gallons:	4000
Material Name:	#6 Fuel Oil
Percentage:	100.00
Tank Type Name:	Steel/Carbon Steel/Iron
Tank Internal Protection:	None
Tank Internal Protection 1:	None
Tank Internal Protection 2:	Not reported
Pipe Location Name:	No Piping
Pipe Type Name:	Galvanized Steel

WEST 34TH APTS. CORP. (Continued) **U004076815**

Pipe External Protection 1:	None
Pipe External Protection 2:	Not reported
Tank Secondary Containment 1:	None
Tank Secondary Containment 2:	Not reported
Pipe Secondary Containment:	Not reported
Tank Leak Detection 1:	Groundwater Well
Tank Leak Detection 2:	Not reported
Pipe Leak Detection 1:	Exempt Suction Piping
Pipe Leak Detection 2:	Not reported
Type Of Overfill Prevention 1:	Product Level Gauge (A/G)
Type Of Overfill Prevention 2:	Not reported
Dispenser Method:	Suction
Spill Prevention:	Not reported
Tightness Test Method:	Testing Not Required
Date Tested:	/ /
Next Test Date:	/ /
Date Tank Closed:	06/09/05

K64 SSE 1/8-1/4 778 ft.

Relative: Higher

Actual: 32 ft.

UPSCALE DEVELOPMENT
349 WEST 30TH ST 1ST FL
MANHATTAN, NY

NY LTANKS **S104276873**
NY HIST LTANKS **N/A**

Site 1 of 2 in cluster K

LTANKS:

Site ID:	121309
Spill Date:	01/10/97
Facility Addr2:	Not reported
Facility ID:	9612243
Program Number:	9612243
SWIS:	3101
Region of Spill:	2
Investigator:	MMMULQUE
Referred To:	Not reported
Reported to Dept:	01/13/97
CID:	08
Spill Cause:	Tank Failure
Water Affected:	Not reported
Spill Source:	Commercial/Industrial
Spill Notifier:	Local Agency
Cleanup Ceased:	/ /
Cleanup Meets Standard:	False
Last Inspection:	/ /
Recommended Penalty:	Penalty Not Recommended
UST Involvement:	False
Spill Class:	Known release that creates potential for fire or hazard. DEC Response. Willing Responsible Party. Corrective action taken.
Spill Closed Dt:	12/31/97
Remediation Phase:	0
Date Entered In Computer:	01/13/97
Spill Record Last Update:	01/06/98
Spille Namer:	Not reported
Spiller Company:	CAPITOL FUEL
Spiller Phone:	(718) 984-5600
Spiller Extention:	Not reported
Spiller Address:	Not reported
Spiller City,St,Zip:	ZZ
Spiller County:	001

UPSCALE DEVELOPMENT (Continued) **S104276873**

Spiller Contact:	MAXINE WALDRON
Spiller Phone:	(212) 594-2515
Spiller Extention:	Not reported
DEC Region:	2
Program Number:	9612243
DER Facility ID:	105295
Site ID:	121309
Operable Unit ID:	1043759
Operable Unit:	01
Material ID:	340898
Material Code:	0001
Material Name:	#2 Fuel Oil
Case No.:	Not reported
Material FA:	Petroleum
Quantity:	50.00
Units:	Gallons
Recovered:	0.00
Resource Affected:	Soil
Oxygenate:	False
Site ID:	Not reported
Spill Tank Test:	Not reported
Tank Number:	Not reported
Tank Size:	Not reported
Test Method:	Not reported
Leak Rate:	Not reported
Gross Fail:	Not reported
Modified By:	Not reported
Last Modified:	Not reported
Test Method:	Not reported
DEC Memo:	Start DECRemark - 9612243 Prior to Sept, 2004 data translation this spill Lead DEC Field was "MULQUEEN" TANK OVERFILL, RUPTURED TANK. TOLD PROPERTY OWNER TO CONTACT OIL COMPANY IN REGARDS TO REPLACING TANK. OIL COMPANY DID CLEANUP. END DECRemark -9612243
Remarks:	Start CallerRemark - 9612243 SPILL IS IN SUB BASEMENT OF BUILDING AND ODOR HAS TRAVELED THROUGH THE BUILDING - HAZ MAT IS BEING NOTIFIED END CallerRemark - 9612243

HIST LTANKS:

Region of Spill:	2
Spill Number:	9612243
Investigator:	MULQUEEN
Caller Name:	Not reported
Caller Agency:	Not reported
Caller Phone:	Not reported
Caller Extension:	Not reported
Notifier Name:	Not reported
Notifier Agency:	Not reported
Notifier Phone:	Not reported
Notifier Extension:	Not reported
Spill Date:	01/10/1997
Spill Time:	17:00
Reported to Department Date:	01/13/97
Reported to Department Time:	10:54
SWIS:	62
Spiller Contact:	MAXINE WALDRON
Spiller Phone:	(212) 594-2515
Spiller Extention:	Not reported

UPSCALE DEVELOPMENT (Continued) **S104276873**

Spiller Name:	CAPITOL FUEL
Spiller Address:	Not reported
Spiller City,St,Zip:	Not reported
Facility Contact:	Not reported
Facility Phone:	(718) 984-5600
Facility Extention:	Not reported
Spill Cause:	Tank Failure
Resource Affectd:	On Land
Water Affected:	Not reported
Spill Source:	Other Commercial/Industrial
Spill Notifier:	Local Agency
PBS Number:	Not reported
Cleanup Ceased:	/ /
Cleanup Meets Standard:	False
Last Inspection:	/ /
Recommended Penalty:	Penalty Not Recommended
Spiller Cleanup Date:	/ /
Enforcement Date:	/ /
Investigation Complete:	/ /
UST Involvement:	False
Spill Class:	Known release that creates potential for fire or hazard. DEC Response. Willing Responsible Party. Corrective action taken.
Spill Closed Dt:	12/31/97
Date Region Sent Summary to Central Office:	/ /
Corrective Action Plan Submitted:	/ /
Date Spill Entered In Computer Data File:	01/13/97
Time Spill Entered In Computer Data File:	Not reported
Spill Record Last Update:	01/06/98
Is Updated:	False
PBS Number:	Not reported
Tank Number:	Not reported
Tank Size:	Not reported
Test Method:	Not reported
Leak Rate Failed Tank:	Not reported
Gross Leak Rate:	Not reported
Material Class Type:	Petroleum
Quantity Spilled:	50
Unkonwn Quantity Spilled:	False
Units:	Gallons
Quantity Recovered:	0
Unkonwn Quantity Recovered:	False
Material:	#2 FUEL OIL
Class Type:	#2 FUEL OIL
Times Material Entry In File:	24464
CAS Number:	Not reported
Last Date:	19941207
DEC Remarks:	TANK OVERFILL, RUPTURED TANK. TOLD PROPERTY OWNER TO CONTACT OIL COMPANY IN REGARDS TO REPLACING TANK. OIL COMPANY DID CLEANUP.
Spill Cause:	SPILL IS IN SUB BASEMENT OF BUILDING AND ODOR HAS TRAVELED THROUGH THE BUILDING - HAZ MAT IS BEING NOTIFIED

L65 NE 1/8-1/4 795 ft.

Relative: Higher

Actual: 40 ft.

MURRAY HILL PROPERTY MGMT — **RCRA-SQG 1001079904**
440 NINTH AVE — **FINDS NYR000016113**
NEW YORK, NY 10001 — **NY MANIFEST**

Site 1 of 3 in cluster L

RCRAInfo:

Owner: 9TH AVENUE ASSOC
(212) 594-7766
EPA ID: NYR000016113

Contact: Not reported

Classification: Small Quantity Generator
TSDF Activities: Not reported

Violation Status: No violations found

FINDS:
Other Pertinent Environmental Activity Identified at Site

RCRAInfo is a national information system that supports the Resource Conservation and Recovery Act (RCRA) program through the tracking of events and activities related to facilities that generate, transport, and treat, store, or dispose of hazardous waste. RCRAInfo allows RCRA program staff to track the notification, permit, compliance, and corrective action activities required under RCRA.

NY MANIFEST:

Document ID:	NYB7712064
Manifest Status:	Completed copy
Trans1 State ID:	NYPP5193
Trans2 State ID:	Not reported
Generator Ship Date:	951117
Trans1 Recv Date:	951117
Trans2 Recv Date:	Not reported
TSD Site Recv Date:	951117
Part A Recv Date:	Not reported
Part B Recv Date:	951207
Generator EPA ID:	NYR000016113
Trans1 EPA ID:	NYD077444263
Trans2 EPA ID:	Not reported
TSDF ID:	NYD077444263
Waste Code:	F003 - UNKNOWN
Quantity:	00090
Units:	G - Gallons (liquids only)* (8.3 pounds)
Number of Containers:	002
Container Type:	DM - Metal drums, barrels
Handling Method:	B Incineration, heat recovery, burning.
Specific Gravity:	100
Waste Code:	Not reported
Quantity:	00075
Units:	G - Gallons (liquids only)* (8.3 pounds)
Number of Containers:	003
Container Type:	DM - Metal drums, barrels
Handling Method:	B Incineration, heat recovery, burning.
Specific Gravity:	100

MURRAY HILL PROPERTY MGMT (Continued) — **1001079904**

Waste Code:	Not reported
Quantity:	00060
Units:	G - Gallons (liquids only)* (8.3 pounds)
Number of Containers:	002
Container Type:	DF - Fiberboard or plastic drums (glass)
Handling Method:	B Incineration, heat recovery, burning.
Specific Gravity:	100
Waste Code:	Not reported
Quantity:	00218
Units:	P - Pounds
Number of Containers:	001
Container Type:	DM - Metal drums, barrels
Handling Method:	B Incineration, heat recovery, burning.
Specific Gravity:	100
Year:	95
Facility Type:	Generator
EPA ID:	NYR000016113
Facility Name:	MURRAY HILL PROPERTY MGMT
Facility Address:	440 NINTH AVENUE
Facility City:	NEW YORK
Facility Zip 4:	Not reported
Country:	Not reported
County:	NEW YORK
Mailing Name:	MURRAY HILL PROPERTY MGMT
Mailing Contact:	WILLIAM REITER
Mailing Address:	440 NINTH AVENUE
Mailing City:	NEW YORK
Mailing State:	NY
Mailing Zip:	10001
Mailing Zip4:	Not reported
Mailing Country:	Not reported
Mailing Phone:	212-594-7766
Document ID:	NYB7711848
Manifest Status:	Completed copy
Trans1 State ID:	NYPP5193
Trans2 State ID:	Not reported
Generator Ship Date:	951110
Trans1 Recv Date:	951110
Trans2 Recv Date:	Not reported
TSD Site Recv Date:	951110
Part A Recv Date:	951205
Part B Recv Date:	951130
Generator EPA ID:	NYR000016113
Trans1 EPA ID:	NYD077444263
Trans2 EPA ID:	Not reported
TSDF ID:	NYD077444263
Waste Code:	D001 - NON-LISTED IGNITABLE WASTES
Quantity:	00110
Units:	G - Gallons (liquids only)* (8.3 pounds)
Number of Containers:	002
Container Type:	DM - Metal drums, barrels
Handling Method:	B Incineration, heat recovery, burning.
Specific Gravity:	100
Waste Code:	Not reported
Quantity:	00055
Units:	G - Gallons (liquids only)* (8.3 pounds)

MURRAY HILL PROPERTY MGMT (Continued) **1001079904**

Number of Containers:	001
Container Type:	DM - Metal drums, barrels
Handling Method:	B Incineration, heat recovery, burning.
Specific Gravity:	100
Waste Code:	Not reported
Quantity:	00055
Units:	G - Gallons (liquids only)* (8.3 pounds)
Number of Containers:	001
Container Type:	DM - Metal drums, barrels
Handling Method:	B Incineration, heat recovery, burning.
Specific Gravity:	100
Waste Code:	Not reported
Quantity:	00110
Units:	G - Gallons (liquids only)* (8.3 pounds)
Number of Containers:	002
Container Type:	DM - Metal drums, barrels
Handling Method:	B Incineration, heat recovery, burning.
Specific Gravity:	100
Year:	95
Facility Type:	Generator
EPA ID:	NYR000016113
Facility Name:	MURRAY HILL PROPERTY MGMT
Facility Address:	440 NINTH AVENUE
Facility City:	NEW YORK
Facility Zip 4:	Not reported
Country:	Not reported
County:	NEW YORK
Mailing Name:	MURRAY HILL PROPERTY MGMT
Mailing Contact:	WILLIAM REITER
Mailing Address:	440 NINTH AVENUE
Mailing City:	NEW YORK
Mailing State:	NY
Mailing Zip:	10001
Mailing Zip4:	Not reported
Mailing Country:	Not reported
Mailing Phone:	212-594-7766

L66 NE 1/8-1/4 797 ft. **Relative: Higher** **Actual: 40 ft.**

GROUP HEALTH INSURANCE **NY AST** **A100294279**
441 NINTH AVENUE **N/A**
NEW YORK, NY 10001

Site 2 of 3 in cluster L

AST:

AST:

Facility Id:	2-329673
Expiration Date:	07/22/08
Renewal Date:	04/05/02
Total Capacity:	20000
Facility Type:	Not reported
Mailing Company:	GROUP HEALTH INSURANCE
Mailing Title:	Not reported
Mailing Contact:	Not reported
Mailing Address:	441 NINTH AVENUE
Mailing Address 2:	Not reported
Mailing City:	NEW YORK
Mailing State:	NY

GROUP HEALTH INSURANCE (Continued) **A100294279**

Mailing Zip Code:	10001
Mailing Phone No:	(212) 615-0297
Mailing Email:	Not reported
Owner Title:	Not reported
Owner Name:	Not reported
Owner Address:	441 9TH AVE
Owner Address 2:	Not reported
Owner State:	NY
Owner Zip Code:	10001
Owner Phone:	(212) 615-0297
Owner Company:	GROUP HEALTH INSURANCE
Emergency Contact:	PAUL PIPITONE
Emergency Phone:	(212) 615-0100
Operator:	NEWMARK & COMPANY
Operator Phone:	(212) 615-0100
Owner City:	NEW YORK
Owner Sub Type:	Corporate or Commercial
Program Type:	PBS
Tank Number:	001
Tank Location Name:	Aboveground on crib, rack, or cradle
Tank Status:	In Service
Tank Model:	Not reported
Pipe Model:	Not reported
Active Status:	Active
Install Date:	/ /
Capacity Gallons:	20000
Material Name:	#6 Fuel Oil
Percentage:	100.00
Tank Type Name:	Steel/Carbon Steel/Iron
Tank Internal Protection:	None
Tank Internal Protection 1:	Painted/Asphalt Coating
Tank Internal Protection 2:	Not reported
Pipe Location Name:	Aboveground
Pipe Type Name:	Steel/Carbon Steel/Iron
Pipe External Protection 1:	Painted/Asphalt Coating
Pipe External Protection 2:	Not reported
Tank Secondary Containment 1:	None
Tank Secondary Containment 2:	Not reported
Pipe Secondary Containment:	Not reported
Tank Leak Detection 1:	None
Tank Leak Detection 2:	Not reported
Pipe Leak Detection 1:	Exempt Suction Piping
Pipe Leak Detection 2:	Not reported
Type Of Overfill Prevention 1:	Vent Whistle
Type Of Overfill Prevention 2:	Not reported
Dispenser Method:	Suction
Spill Prevention:	Not reported
Tightness Test Method:	Testing Not Required
Date Tested:	/ /
Next Test Date:	/ /
Date Tank Closed:	/ /

L67 NE 1/8-1/4 797 ft.

Relative: Higher

Actual: 40 ft.

441 9TH AVENUE — **NY HIST UST** — **U001836951**
441 9TH AVE — **N/A**
NEW YORK, NY 10001

Site 3 of 3 in cluster L

HIST UST:

PBS Number:	2-329673
SPDES Number:	Not reported
Emergency Contact:	GUS ABBATE
Emergency Telephone:	(212) 615-0024
Operator:	GUS ABBATE
Operator Telephone:	(212) 615-0024
Owner Name:	AZIOM REALTY MANAGEMENT
Owner Address:	441 9TH AVENUE
Owner City,St,Zip:	NEW YORK, NY 10001
Owner Telephone:	(212) 655-0024
Owner Type:	Corporate/Commercial
Owner Subtype:	Not reported
Mailing Name:	UNFLAT & PEROTTO ASSOCIATES
Mailing Address:	81-32 MARGARET PLACE
Mailing Address 2:	Not reported
Mailing City,St,Zip:	GLENDALE, NY 11385
Mailing Contact:	M. MICHAEL UNFLAT
Mailing Telephone:	(718) 849-4900
Owner Mark:	First Owner
Facility Status:	1 - Active PBS facility, i.e. total capacity of the PBS tanks is greater than 1,100 gallons, regardless if Subpart 360-14 tanks exist or not at the facility.
Facility Addr2:	441 9TH AVE
SWIS ID:	6201
Old PBS Number:	Not reported
Facility Type:	Not reported
Inspected Date:	Not reported
Inspector:	Not reported
Inspection Result:	Not reported
Federal ID:	Not reported
Certification Flag:	False
Certification Date:	09/15/1997
Expiration Date:	08/28/2002
Renew Flag:	False
Renewal Date:	Not reported
Total Capacity:	20000
FAMT:	True
Facility Screen:	Minor Data Missing
Owner Screen:	Minor Data Missing
Tank Screen:	Minor Data Missing
Dead Letter:	False
CBS Number:	Not reported
Town or City:	NEW YORK CITY
County Code:	62
Town or City:	01
Region:	2
Tank Id:	001
Tank Location:	UNDERGROUND, VAULTED, WITH ACCESS
Tank Status:	In Service
Install Date:	Not reported
Capacity (gals):	20000

441 9TH AVENUE (Continued) — **U001836951**

Product Stored:	NOS 5 OR 6 FUEL OIL
Tank Type:	Steel/carbon steel
Tank Internal:	Not reported
Tank External:	Not reported
Pipe Location:	Not reported
Pipe Type:	STEEL/IRON
Pipe Internal:	Not reported
Pipe External:	Wrapped (Piping)
Second Containment:	None
Leak Detection:	None
Overfill Prot:	Product Level Gauge
Dispenser:	Suction
Date Tested:	Not reported
Next Test Date:	Not reported
Missing Data for Tank:	Minor Data Missing
Date Closed:	Not reported
Test Method:	Not reported
Deleted:	False
Updated:	False
Lat/long:	Not reported

I68 NW 1/8-1/4 822 ft.

Relative: Higher

Actual: 31 ft.

KING GRAPHIC TECHNOLOGIES — **RCRA-SQG** — **1001968777**
511 W 33RD ST STE 100 — **FINDS** — **NYR000034819**
NEW YORK, NY 10001 — **NY MANIFEST**

Site 2 of 3 in cluster I

RCRAInfo:

Owner:	WAYNE SAPPER (718) 544-0760
EPA ID:	NYR000034819
Contact:	Not reported
Classification:	Small Quantity Generator
TSDF Activities:	Not reported
Violation Status:	No violations found

FINDS:

Other Pertinent Environmental Activity Identified at Site

RCRAInfo is a national information system that supports the Resource Conservation and Recovery Act (RCRA) program through the tracking of events and activities related to facilities that generate, transport, and treat, store, or dispose of hazardous waste. RCRAInfo allows RCRA program staff to track the notification, permit, compliance, and corrective action activities required under RCRA.

NY MANIFEST:

Document ID:	NYC4513342
Manifest Status:	Not reported
Trans1 State ID:	ILD984908202
Trans2 State ID:	MOD095038998
Generator Ship Date:	02/12/1998

KING GRAPHIC TECHNOLOGIES (Continued) **1001968777**

Trans1 Recv Date:	02/12/1998
Trans2 Recv Date:	02/27/1998
TSD Site Recv Date:	02/28/1998
Part A Recv Date:	Not reported
Part B Recv Date:	Not reported
Generator EPA ID:	NYR000034819
Trans1 EPA ID:	KYD053348108
Trans2 EPA ID:	Not reported
TSDF ID:	08690
Waste Code:	D001 - NON-LISTED IGNITABLE WASTES
Quantity:	00384
Units:	P - Pounds
Number of Containers:	001
Container Type:	DM - Metal drums, barrels
Handling Method:	B Incineration, heat recovery, burning.
Specific Gravity:	01.00
Year:	98
Facility Type:	Generator
EPA ID:	NYR000034819
Facility Name:	KING GRAPHICS TECHNOLOGIES
Facility Address:	511 W 33RD ST
Facility City:	NEW YORK
Facility Zip 4:	Not reported
Country:	Not reported
County:	NEW YORK
Mailing Name:	KING GRAPHICS TECHNOLOGIES
Mailing Contact:	JAMES SANTIAGO
Mailing Address:	511 W 33RD ST
Mailing City:	NEW YORK
Mailing State:	NY
Mailing Zip:	10001
Mailing Zip4:	Not reported
Mailing Country:	Not reported
Mailing Phone:	212-244-5484
Document ID:	NJA2816477
Manifest Status:	Not reported
Trans1 State ID:	ILD984908202
Trans2 State ID:	SCD987574647
Generator Ship Date:	04/14/1999
Trans1 Recv Date:	04/14/1999
Trans2 Recv Date:	04/21/1999
TSD Site Recv Date:	04/21/1999
Part A Recv Date:	Not reported
Part B Recv Date:	Not reported
Generator EPA ID:	NYR000034819
Trans1 EPA ID:	NJD002182897
Trans2 EPA ID:	Not reported
TSDF ID:	08690
Waste Code:	D001 - NON-LISTED IGNITABLE WASTES
Quantity:	00756
Units:	P - Pounds
Number of Containers:	002
Container Type:	DM - Metal drums, barrels
Handling Method:	B Incineration, heat recovery, burning.
Specific Gravity:	01.00
Year:	99

KING GRAPHIC TECHNOLOGIES (Continued) **1001968777**

Facility Type:	Generator
EPA ID:	NYR000034819
Facility Name:	KING GRAPHICS TECHNOLOGIES
Facility Address:	511 W 33RD ST
Facility City:	NEW YORK
Facility Zip 4:	Not reported
Country:	Not reported
County:	NEW YORK
Mailing Name:	KING GRAPHICS TECHNOLOGIES
Mailing Contact:	JAMES SANTIAGO
Mailing Address:	511 W 33RD ST
Mailing City:	NEW YORK
Mailing State:	NY
Mailing Zip:	10001
Mailing Zip4:	Not reported
Mailing Country:	Not reported
Mailing Phone:	212-244-5484
Document ID:	NJA3029237
Manifest Status:	Not reported
Trans1 State ID:	ILD984908202
Trans2 State ID:	SCD987574647
Generator Ship Date:	12/03/1999
Trans1 Recv Date:	12/03/1999
Trans2 Recv Date:	12/08/1999
TSD Site Recv Date:	12/08/1999
Part A Recv Date:	Not reported
Part B Recv Date:	Not reported
Generator EPA ID:	NYR000034819
Trans1 EPA ID:	NJD002182897
Trans2 EPA ID:	Not reported
TSDF ID:	08690
Waste Code:	D001 - NON-LISTED IGNITABLE WASTES
Quantity:	01890
Units:	P - Pounds
Number of Containers:	005
Container Type:	DM - Metal drums, barrels
Handling Method:	B Incineration, heat recovery, burning.
Specific Gravity:	01.00
Year:	99
Facility Type:	Generator
EPA ID:	NYR000034819
Facility Name:	KING GRAPHICS TECHNOLOGIES
Facility Address:	511 W 33RD ST
Facility City:	NEW YORK
Facility Zip 4:	Not reported
Country:	Not reported
County:	NEW YORK
Mailing Name:	KING GRAPHICS TECHNOLOGIES
Mailing Contact:	JAMES SANTIAGO
Mailing Address:	511 W 33RD ST
Mailing City:	NEW YORK
Mailing State:	NY
Mailing Zip:	10001
Mailing Zip4:	Not reported
Mailing Country:	Not reported
Mailing Phone:	212-244-5484

KING GRAPHIC TECHNOLOGIES (Continued) **1001968777**

Document ID:	NYC4264852
Manifest Status:	Completed copy
Trans1 State ID:	08690
Trans2 State ID:	Not reported
Generator Ship Date:	970501
Trans1 Recv Date:	970501
Trans2 Recv Date:	970507
TSD Site Recv Date:	970509
Part A Recv Date:	Not reported
Part B Recv Date:	970521
Generator EPA ID:	NYR000034819
Trans1 EPA ID:	ILD984908202
Trans2 EPA ID:	MOD095038998
TSDF ID:	KYD053348108
Waste Code:	D001 - NON-LISTED IGNITABLE WASTES
Quantity:	00768
Units:	P - Pounds
Number of Containers:	002
Container Type:	DM - Metal drums, barrels
Handling Method:	B Incineration, heat recovery, burning.
Specific Gravity:	100
Year:	97
Facility Type:	Generator
EPA ID:	NYR000034819
Facility Name:	KING GRAPHICS TECHNOLOGIES
Facility Address:	511 W 33RD ST
Facility City:	NEW YORK
Facility Zip 4:	Not reported
Country:	Not reported
County:	NEW YORK
Mailing Name:	KING GRAPHICS TECHNOLOGIES
Mailing Contact:	JAMES SANTIAGO
Mailing Address:	511 W 33RD ST
Mailing City:	NEW YORK
Mailing State:	NY
Mailing Zip:	10001
Mailing Zip4:	Not reported
Mailing Country:	Not reported
Mailing Phone:	212-244-5484

Document ID:	NYC4513274
Manifest Status:	Completed after the designated time period for a TSDF to get a copy to the DEC
Trans1 State ID:	08690
Trans2 State ID:	Not reported
Generator Ship Date:	970814
Trans1 Recv Date:	970814
Trans2 Recv Date:	970820
TSD Site Recv Date:	970821
Part A Recv Date:	Not reported
Part B Recv Date:	970912
Generator EPA ID:	NYR000034819
Trans1 EPA ID:	ILD984908202
Trans2 EPA ID:	MOD095038998
TSDF ID:	KYD053348108
Waste Code:	D001 - NON-LISTED IGNITABLE WASTES
Quantity:	00384
Units:	P - Pounds

KING GRAPHIC TECHNOLOGIES (Continued) **1001968777**

Number of Containers:	001
Container Type:	DM - Metal drums, barrels
Handling Method:	B Incineration, heat recovery, burning.
Specific Gravity:	100
Year:	97
Facility Type:	Generator
EPA ID:	NYR000034819
Facility Name:	KING GRAPHICS TECHNOLOGIES
Facility Address:	511 W 33RD ST
Facility City:	NEW YORK
Facility Zip 4:	Not reported
Country:	Not reported
County:	NEW YORK
Mailing Name:	KING GRAPHICS TECHNOLOGIES
Mailing Contact:	JAMES SANTIAGO
Mailing Address:	511 W 33RD ST
Mailing City:	NEW YORK
Mailing State:	NY
Mailing Zip:	10001
Mailing Zip4:	Not reported
Mailing Country:	Not reported
Mailing Phone:	212-244-5484

---

69 West 1/8-1/4 826 ft. **CERTIFIED MOVING & STORAGE** **NY AST** **U003391604**
502 W 30TH ST **NY HIST AST** **N/A**
NEW YORK, NY 10019

Relative: Lower

Actual: 18 ft.

AST:

AST:

Facility Id:	2-402001
Expiration Date:	10/06/07
Renewal Date:	06/04/02
Total Capacity:	5000
Facility Type:	Not reported
Mailing Company:	CERTIFIED MOVING & STORAGE
Mailing Title:	Not reported
Mailing Contact:	CHARLES SAMBERG
Mailing Address:	438 WEST 51ST STREET
Mailing Address 2:	Not reported
Mailing City:	NEW YORK
Mailing State:	NY
Mailing Zip Code:	10019
Mailing Phone No:	(212) 245-1900
Mailing Email:	Not reported
Owner Title:	Not reported
Owner Name:	Not reported
Owner Address:	438 WEST 51ST STREET
Owner Address 2:	Not reported
Owner State:	NY
Owner Zip Code:	10019
Owner Phone:	(212) 245-1900
Owner Company:	CERTIFIED MOVING & STORAGE
Emergency Contact:	ROCCO SICOCOLFI
Emergency Phone:	(212) 245-1900
Operator:	CERTIFIED MOVING & STORAGE
Operator Phone:	(212) 245-1900

CERTIFIED MOVING & STORAGE (Continued) **U003391604**

Owner City:	NEW YORK
Owner Sub Type:	Corporate or Commercial
Program Type:	PBS
Tank Number:	001
Tank Location Name:	Aboveground - in contact with soil
Tank Status:	In Service
Tank Model:	Not reported
Pipe Model:	Not reported
Active Status:	Active
Install Date:	/ /
Capacity Gallons:	5000
Material Name:	#2 Fuel Oil
Percentage:	100.00
Tank Type Name:	Steel/Carbon Steel/Iron
Tank Internal Protection:	Epoxy Liner
Tank Internal Protection 1:	Painted/Asphalt Coating
Tank Internal Protection 2:	Not reported
Pipe Location Name:	Aboveground
Pipe Type Name:	Steel/Carbon Steel/Iron
Pipe External Protection 1:	Painted/Asphalt Coating
Pipe External Protection 2:	Not reported
Tank Secondary Containment 1:	Diking (Aboveground)
Tank Secondary Containment 2:	Not reported
Pipe Secondary Containment:	Not reported
Tank Leak Detection 1:	Other
Tank Leak Detection 2:	Not reported
Pipe Leak Detection 1:	Exempt Suction Piping
Pipe Leak Detection 2:	Not reported
Type Of Overfill Prevention 1:	Product Level Gauge (A/G)
Type Of Overfill Prevention 2:	Not reported
Dispenser Method:	Suction
Spill Prevention:	Not reported
Tightness Test Method:	Testing Not Required
Date Tested:	/ /
Next Test Date:	/ /
Date Tank Closed:	/ /

HIST AST:

PBS Number:	2-402001
SWIS Code:	6201
Operator:	CERTIFIED MOVING & STORAGE
Facility Phone:	(212) 245-1900
Facility Addr2:	502 W 30TH ST
Facility Type:	TRUCKING/TRANSPORTATION
Emergency:	ROCCO SICOCOLFI
Emergency Tel:	(212) 245-1900
Old PBSNO:	Not reported
Date Inspected:	Not reported
Inspector:	Not reported
Result of Inspection:	Not reported
Owner Name:	CERTIFIED MOVING & STORAGE
Owner Address:	438 WEST 51ST STREET
Owner City,St,Zip:	NEW YORK, NY 10019
Federal ID:	Not reported
Owner Tel:	(212) 245-1900
Owner Type:	Corporate/Commercial

CERTIFIED MOVING & STORAGE (Continued) **U003391604**

Owner Subtype:	Not reported
Mailing Contact:	CHARLES SAMBERG
Mailing Name:	CERTIFIED MOVING & STORAGE
Mailing Address:	438 WEST 51ST STREET
Mailing Address 2:	Not reported
Mailing City,St,Zip:	NEW YORK, NY 10019
Mailing Telephone:	(212) 245-1900
Owner Mark:	First Owner
Facility Status:	1 - Active PBS facility, i.e. total capacity of the PBS tanks is greater than 1,100 gallons, regardless if Subpart 360-14 tanks exist or not at the facility.
Certification Flag:	False
Certification Date:	11/12/1997
Expiration:	10/06/2002
Renew Flag:	False
Renew Date:	Not reported
Total Capacity:	5000
FAMT:	True
Facility Screen:	No Missing Data
Owner Screen:	No Missing Data
Tank Screen:	No Missing Data
Dead Letter:	False
CBS Number:	Not reported
Town or City:	NEW YORK CITY
County Code:	62
Town or City Code:	01
Region:	2
Tank ID:	001
Tank Location:	ABOVEGROUND
Tank Status:	In Service
Install Date:	Not reported
Capacity (Gal):	5000
Product Stored:	NOS 1,2, OR 4 FUEL OIL
Tank Type:	Steel/carbon steel
Tank Internal:	1
Tank External:	1
Pipe Location:	Aboveground
Pipe Type:	STEEL/IRON
Pipe Internal:	Epoxy Liner
Pipe External:	01
Tank Containment:	08
Leak Detection:	9
Overfill Protection:	4
Dispenser Method:	Suction
Date Tested:	Not reported
Next Test Date:	Not reported
Missing Data for Tank:	No Missing Data
Date Closed:	Not reported
Test Method:	Not reported
Deleted:	False
Updated:	True
SPDES Number:	Not reported
Lat/Long:	Not reported

I70 NW 1/8-1/4 856 ft.
Relative: Lower
Actual: 0 ft.

OTIS ELEVATOR
515 W 33RD ST
NEW YORK, NY 10001

RCRA-SQG 1006810527
FINDS NYR000113332
NY MANIFEST

Site 3 of 3 in cluster I

RCRAInfo:
Owner: UNITED TECHNOLOGY CORP
(917) 339-9605
EPA ID: NYR000113332

Contact: DOMENICK DEMONTE
(917) 339-9605

Classification: Small Quantity Generator
TSDF Activities: Not reported

Violation Status: No violations found

FINDS:
Other Pertinent Environmental Activity Identified at Site

RCRAInfo is a national information system that supports the Resource Conservation and Recovery Act (RCRA) program through the tracking of events and activities related to facilities that generate, transport, and treat, store, or dispose of hazardous waste. RCRAInfo allows RCRA program staff to track the notification, permit, compliance, and corrective action activities required under RCRA.

NY MANIFEST:

Document ID:	NYC6963041
Manifest Status:	Not reported
Trans1 State ID:	NJ53817JL
Trans2 State ID:	Not reported
Generator Ship Date:	02/13/2004
Trans1 Recv Date:	02/13/2004
Trans2 Recv Date:	02/17/2004
TSD Site Recv Date:	02/23/2004
Part A Recv Date:	Not reported
Part B Recv Date:	Not reported
Generator EPA ID:	NYR000113332
Trans1 EPA ID:	TXR000050930
Trans2 EPA ID:	Not reported
TSDF ID:	KYD053348
Waste Code:	F002 - HALO SOLV + STILL BOTTOMS FM REC OF SOLV
Quantity:	00362
Units:	P - Pounds
Number of Containers:	001
Container Type:	DM - Metal drums, barrels
Handling Method:	B Incineration, heat recovery, burning.
Specific Gravity:	01.00
Waste Code:	D001 - NON-LISTED IGNITABLE WASTES
Quantity:	00100
Units:	P - Pounds
Number of Containers:	001
Container Type:	DM - Metal drums, barrels
Handling Method:	B Incineration, heat recovery, burning.

OTIS ELEVATOR (Continued) **1006810527**

Specific Gravity:	01.00
Year:	04
Facility Type:	Generator
EPA ID:	NYR000113332
Facility Name:	OTIS ELEVATOR
Facility Address:	515 W 33 STREET
Facility City:	NEW YORK
Facility Zip 4:	Not reported
Country:	USA
County:	NEW YORK
Mailing Name:	OTIS ELEVATOR
Mailing Contact:	V MAZZEI
Mailing Address:	515 W 33 STREET
Mailing City:	NEW YORK
Mailing State:	NY
Mailing Zip:	10001
Mailing Zip4:	Not reported
Mailing Country:	USA
Mailing Phone:	917-339-9605
Document ID:	NYC7211496
Manifest Status:	Not reported
Trans1 State ID:	NY55117
Trans2 State ID:	NJ44V4W
Generator Ship Date:	05/07/2004
Trans1 Recv Date:	05/07/2004
Trans2 Recv Date:	05/11/2004
TSD Site Recv Date:	05/18/2004
Part A Recv Date:	Not reported
Part B Recv Date:	Not reported
Generator EPA ID:	NYR000113332
Trans1 EPA ID:	TXR000050930
Trans2 EPA ID:	Not reported
TSDF ID:	KYD053348
Waste Code:	D001 - NON-LISTED IGNITABLE WASTES
Quantity:	00900
Units:	P - Pounds
Number of Containers:	002
Container Type:	DM - Metal drums, barrels
Handling Method:	B Incineration, heat recovery, burning.
Specific Gravity:	01.00
Year:	04
Facility Type:	Generator
EPA ID:	NYR000113332
Facility Name:	OTIS ELEVATOR
Facility Address:	515 W 33 STREET
Facility City:	NEW YORK
Facility Zip 4:	Not reported
Country:	USA
County:	NEW YORK
Mailing Name:	OTIS ELEVATOR
Mailing Contact:	V MAZZEI
Mailing Address:	515 W 33 STREET
Mailing City:	NEW YORK
Mailing State:	NY
Mailing Zip:	10001
Mailing Zip4:	Not reported

OTIS ELEVATOR (Continued) **1006810527**

Mailing Country:	USA
Mailing Phone:	917-339-9605
Document ID:	NYC7230756
Manifest Status:	Not reported
Trans1 State ID:	TXR000050930
Trans2 State ID:	NJD986607380
Generator Ship Date:	01/10/2006
Trans1 Recv Date:	01/10/2006
Trans2 Recv Date:	01/18/2006
TSD Site Recv Date:	01/19/2006
Part A Recv Date:	Not reported
Part B Recv Date:	Not reported
Generator EPA ID:	NYR000113332
Trans1 EPA ID:	NY558172
Trans2 EPA ID:	50059
TSDF ID:	KYD053348108
Waste Code:	D001 - NON-LISTED IGNITABLE WASTES
Quantity:	00280
Units:	P - Pounds
Number of Containers:	001
Container Type:	DM - Metal drums, barrels
Handling Method:	B Incineration, heat recovery, burning.
Specific Gravity:	01.00
Year:	06
Facility Type:	Generator
EPA ID:	NYR000113332
Facility Name:	OTIS ELEVATOR
Facility Address:	515 W 33 STREET
Facility City:	NEW YORK
Facility Zip 4:	Not reported
Country:	USA
County:	NEW YORK
Mailing Name:	OTIS ELEVATOR
Mailing Contact:	V MAZZEI
Mailing Address:	515 W 33 STREET
Mailing City:	NEW YORK
Mailing State:	NY
Mailing Zip:	10001
Mailing Zip4:	Not reported
Mailing Country:	USA
Mailing Phone:	917-339-9605
Document ID:	NYC6936434
Manifest Status:	Not reported
Trans1 State ID:	TXR000050930
Trans2 State ID:	NJD071629976
Generator Ship Date:	06/06/2003
Trans1 Recv Date:	06/06/2003
Trans2 Recv Date:	06/10/2003
TSD Site Recv Date:	06/13/2003
Part A Recv Date:	Not reported
Part B Recv Date:	Not reported
Generator EPA ID:	NYR000113332
Trans1 EPA ID:	KYD053348108
Trans2 EPA ID:	Not reported
TSDF ID:	NY55817JC

OTIS ELEVATOR (Continued) **1006810527**

Waste Code:	F002 - HALO SOLV + STILL BOTTOMS FM REC OF SOLV
Quantity:	00460
Units:	P - Pounds
Number of Containers:	001
Container Type:	DM - Metal drums, barrels
Handling Method:	B Incineration, heat recovery, burning.
Specific Gravity:	01.00
Year:	03
Facility Type:	Generator
EPA ID:	NYR000113332
Facility Name:	OTIS ELEVATOR
Facility Address:	515 W 33 STREET
Facility City:	NEW YORK
Facility Zip 4:	Not reported
Country:	USA
County:	NEW YORK
Mailing Name:	OTIS ELEVATOR
Mailing Contact:	V MAZZEI
Mailing Address:	515 W 33 STREET
Mailing City:	NEW YORK
Mailing State:	NY
Mailing Zip:	10001
Mailing Zip4:	Not reported
Mailing Country:	USA
Mailing Phone:	917-339-9605
Document ID:	NYC7230756
Manifest Status:	Not reported
Trans1 State ID:	TXR000050930
Trans2 State ID:	NJD986607380
Generator Ship Date:	01/10/2006
Trans1 Recv Date:	01/10/2006
Trans2 Recv Date:	01/18/2006
TSD Site Recv Date:	01/19/2006
Part A Recv Date:	Not reported
Part B Recv Date:	Not reported
Generator EPA ID:	NYR000113332
Trans1 EPA ID:	NY558172
Trans2 EPA ID:	50059
TSDF ID:	KYD053348108
Waste Code:	D001 - NON-LISTED IGNITABLE WASTES
Quantity:	00280
Units:	P - Pounds
Number of Containers:	001
Container Type:	DM - Metal drums, barrels
Handling Method:	B Incineration, heat recovery, burning.
Specific Gravity:	01.00
Year:	06
Facility Type:	Generator
EPA ID:	NYR000113332
Facility Name:	OTIS ELEVATOR
Facility Address:	515 W 33 STREET
Facility City:	NEW YORK
Facility Zip 4:	Not reported
Country:	USA
County:	NEW YORK
Mailing Name:	OTIS ELEVATOR

OTIS ELEVATOR (Continued) **1006810527**

Mailing Contact:	V MAZZEI
Mailing Address:	515 W 33 STREET
Mailing City:	NEW YORK
Mailing State:	NY
Mailing Zip:	10001
Mailing Zip4:	Not reported
Mailing Country:	USA
Mailing Phone:	917-339-9605
Document ID:	NYC6966641
Manifest Status:	Not reported
Trans1 State ID:	TXR000050930
Trans2 State ID:	NJD071629976
Generator Ship Date:	07/31/2003
Trans1 Recv Date:	07/31/2003
Trans2 Recv Date:	08/05/2003
TSD Site Recv Date:	08/06/2003
Part A Recv Date:	Not reported
Part B Recv Date:	Not reported
Generator EPA ID:	NYR000113332
Trans1 EPA ID:	KYD053348108
Trans2 EPA ID:	Not reported
TSDF ID:	NY55817JL
Waste Code:	D001 - NON-LISTED IGNITABLE WASTES
Quantity:	00220
Units:	P - Pounds
Number of Containers:	001
Container Type:	DM - Metal drums, barrels
Handling Method:	B Incineration, heat recovery, burning.
Specific Gravity:	01.00
Year:	03
Facility Type:	Generator
EPA ID:	NYR000113332
Facility Name:	OTIS ELEVATOR
Facility Address:	515 W 33 STREET
Facility City:	NEW YORK
Facility Zip 4:	Not reported
Country:	USA
County:	NEW YORK
Mailing Name:	OTIS ELEVATOR
Mailing Contact:	V MAZZEI
Mailing Address:	515 W 33 STREET
Mailing City:	NEW YORK
Mailing State:	NY
Mailing Zip:	10001
Mailing Zip4:	Not reported
Mailing Country:	USA
Mailing Phone:	917-339-9605
Document ID:	NYC7486288
Manifest Status:	Not reported
Trans1 State ID:	TXR000050930
Trans2 State ID:	NJD071629976
Generator Ship Date:	09/16/2005
Trans1 Recv Date:	09/16/2005
Trans2 Recv Date:	09/28/2005
TSD Site Recv Date:	10/02/2005

OTIS ELEVATOR (Continued) **1006810527**

Part A Recv Date:	Not reported
Part B Recv Date:	Not reported
Generator EPA ID:	NYR000113332
Trans1 EPA ID:	NY55817JL
Trans2 EPA ID:	TAP31P
TSDF ID:	KYD053348108
Waste Code:	F002 - HALO SOLV + STILL BOTTOMS FM REC OF SOLV
Quantity:	00300
Units:	P - Pounds
Number of Containers:	001
Container Type:	DM - Metal drums, barrels
Handling Method:	B Incineration, heat recovery, burning.
Specific Gravity:	01.00
Year:	Not reported
Facility Type:	Generator
EPA ID:	NYR000113332
Facility Name:	OTIS ELEVATOR
Facility Address:	515 W 33 STREET
Facility City:	NEW YORK
Facility Zip 4:	Not reported
Country:	USA
County:	NEW YORK
Mailing Name:	OTIS ELEVATOR
Mailing Contact:	V MAZZEI
Mailing Address:	515 W 33 STREET
Mailing City:	NEW YORK
Mailing State:	NY
Mailing Zip:	10001
Mailing Zip4:	Not reported
Mailing Country:	USA
Mailing Phone:	917-339-9605
Document ID:	NYC7675020
Manifest Status:	Not reported
Trans1 State ID:	TXR000050930
Trans2 State ID:	NJD071629976
Generator Ship Date:	07/15/2005
Trans1 Recv Date:	07/15/2005
Trans2 Recv Date:	07/22/2005
TSD Site Recv Date:	07/25/2005
Part A Recv Date:	Not reported
Part B Recv Date:	Not reported
Generator EPA ID:	NYR000113332
Trans1 EPA ID:	NY94889JE
Trans2 EPA ID:	T467GL
TSDF ID:	KYD053348108
Waste Code:	F002 - HALO SOLV + STILL BOTTOMS FM REC OF SOLV
Quantity:	00250
Units:	P - Pounds
Number of Containers:	001
Container Type:	DM - Metal drums, barrels
Handling Method:	B Incineration, heat recovery, burning.
Specific Gravity:	01.00
Year:	Not reported
Facility Type:	Generator
EPA ID:	NYR000113332
Facility Name:	OTIS ELEVATOR

OTIS ELEVATOR (Continued) **1006810527**

Facility Address:	515 W 33 STREET
Facility City:	NEW YORK
Facility Zip 4:	Not reported
Country:	USA
County:	NEW YORK
Mailing Name:	OTIS ELEVATOR
Mailing Contact:	V MAZZEI
Mailing Address:	515 W 33 STREET
Mailing City:	NEW YORK
Mailing State:	NY
Mailing Zip:	10001
Mailing Zip4:	Not reported
Mailing Country:	USA
Mailing Phone:	917-339-9605
Document ID:	NYC7678877
Manifest Status:	Not reported
Trans1 State ID:	TXR000050930
Trans2 State ID:	NJD071629976
Generator Ship Date:	07/07/2005
Trans1 Recv Date:	07/07/2005
Trans2 Recv Date:	07/11/2005
TSD Site Recv Date:	07/15/2005
Part A Recv Date:	Not reported
Part B Recv Date:	Not reported
Generator EPA ID:	NYR000113332
Trans1 EPA ID:	NY94889JE
Trans2 EPA ID:	T770BD
TSDF ID:	KYD053348108
Waste Code:	D001 - NON-LISTED IGNITABLE WASTES
Quantity:	00300
Units:	P - Pounds
Number of Containers:	001
Container Type:	DM - Metal drums, barrels
Handling Method:	B Incineration, heat recovery, burning.
Specific Gravity:	01.00
Waste Code:	D005 - BARIUM 100.0 MG/L TCLP
Quantity:	00750
Units:	P - Pounds
Number of Containers:	003
Container Type:	DM - Metal drums, barrels
Handling Method:	Not reported
Specific Gravity:	01.00
Waste Code:	Not reported
Quantity:	Not reported
Units:	Not reported
Number of Containers:	Not reported
Container Type:	Not reported
Handling Method:	B Incineration, heat recovery, burning.
Specific Gravity:	Not reported
Year:	Not reported
Facility Type:	Generator
EPA ID:	NYR000113332
Facility Name:	OTIS ELEVATOR
Facility Address:	515 W 33 STREET
Facility City:	NEW YORK
Facility Zip 4:	Not reported

OTIS ELEVATOR (Continued) **1006810527**

Country:	USA
County:	NEW YORK
Mailing Name:	OTIS ELEVATOR
Mailing Contact:	V MAZZEI
Mailing Address:	515 W 33 STREET
Mailing City:	NEW YORK
Mailing State:	NY
Mailing Zip:	10001
Mailing Zip4:	Not reported
Mailing Country:	USA
Mailing Phone:	917-339-9605
Document ID:	NYC7230756
Manifest Status:	Not reported
Trans1 State ID:	TXR000050930
Trans2 State ID:	NJD986607380
Generator Ship Date:	01/10/2006
Trans1 Recv Date:	01/10/2006
Trans2 Recv Date:	01/18/2006
TSD Site Recv Date:	01/19/2006
Part A Recv Date:	Not reported
Part B Recv Date:	Not reported
Generator EPA ID:	NYR000113332
Trans1 EPA ID:	NY558172
Trans2 EPA ID:	50059
TSDF ID:	KYD053348108
Waste Code:	D001 - NON-LISTED IGNITABLE WASTES
Quantity:	00280
Units:	P - Pounds
Number of Containers:	001
Container Type:	DM - Metal drums, barrels
Handling Method:	B Incineration, heat recovery, burning.
Specific Gravity:	01.00
Year:	06
Facility Type:	Generator
EPA ID:	NYR000113332
Facility Name:	OTIS ELEVATOR
Facility Address:	515 W 33 STREET
Facility City:	NEW YORK
Facility Zip 4:	Not reported
Country:	USA
County:	NEW YORK
Mailing Name:	OTIS ELEVATOR
Mailing Contact:	V MAZZEI
Mailing Address:	515 W 33 STREET
Mailing City:	NEW YORK
Mailing State:	NY
Mailing Zip:	10001
Mailing Zip4:	Not reported
Mailing Country:	USA
Mailing Phone:	917-339-9605
Document ID:	ILA9094763
Manifest Status:	Not reported
Trans1 State ID:	TXR000050930
Trans2 State ID:	Not reported
Generator Ship Date:	02/12/2003

OTIS ELEVATOR (Continued) **1006810527**

Trans1 Recv Date:	02/12/2003
Trans2 Recv Date:	Not reported
TSD Site Recv Date:	02/25/2003
Part A Recv Date:	Not reported
Part B Recv Date:	Not reported
Generator EPA ID:	NYR000113332
Trans1 EPA ID:	ILD980613913
Trans2 EPA ID:	Not reported
TSDF ID:	UPW151288
Waste Code:	D001 - NON-LISTED IGNITABLE WASTES
Quantity:	00250
Units:	P - Pounds
Number of Containers:	001
Container Type:	DM - Metal drums, barrels
Handling Method:	B Incineration, heat recovery, burning.
Specific Gravity:	01.00
Year:	03
Facility Type:	Generator
EPA ID:	NYR000113332
Facility Name:	OTIS ELEVATOR
Facility Address:	515 W 33 STREET
Facility City:	NEW YORK
Facility Zip 4:	Not reported
Country:	USA
County:	NEW YORK
Mailing Name:	OTIS ELEVATOR
Mailing Contact:	V MAZZEI
Mailing Address:	515 W 33 STREET
Mailing City:	NEW YORK
Mailing State:	NY
Mailing Zip:	10001
Mailing Zip4:	Not reported
Mailing Country:	USA
Mailing Phone:	917-339-9605
Document ID:	ILA9437127
Manifest Status:	Not reported
Trans1 State ID:	UPW151288
Trans2 State ID:	Not reported
Generator Ship Date:	02/13/2004
Trans1 Recv Date:	02/13/2004
Trans2 Recv Date:	Not reported
TSD Site Recv Date:	02/26/2004
Part A Recv Date:	Not reported
Part B Recv Date:	Not reported
Generator EPA ID:	NYR000113332
Trans1 EPA ID:	TXR000050930
Trans2 EPA ID:	Not reported
TSDF ID:	ILD980613
Waste Code:	D001 - NON-LISTED IGNITABLE WASTES
Quantity:	00080
Units:	P - Pounds
Number of Containers:	001
Container Type:	DM - Metal drums, barrels
Handling Method:	T Chemical, physical, or biological treatment.
Specific Gravity:	01.00
Year:	04

OTIS ELEVATOR (Continued) **1006810527**

Facility Type:	Generator
EPA ID:	NYR000113332
Facility Name:	OTIS ELEVATOR
Facility Address:	515 W 33 STREET
Facility City:	NEW YORK
Facility Zip 4:	Not reported
Country:	USA
County:	NEW YORK
Mailing Name:	OTIS ELEVATOR
Mailing Contact:	V MAZZEI
Mailing Address:	515 W 33 STREET
Mailing City:	NEW YORK
Mailing State:	NY
Mailing Zip:	10001
Mailing Zip4:	Not reported
Mailing Country:	USA
Mailing Phone:	917-339-9605

M71 **LOT 1,TAXBLOCK 1068** **NY RES DECL** **S108410569**
NNW **424 10 AVENUE** **N/A**
1/8-1/4 **MANHATTAN, NY 10019**
877 ft.

Site 1 of 7 in cluster M

Relative: Higher

Actual: 35 ft.

RES DECL:

Restrictive Decl. No.:	D-120
Cp ulurp No.:	C870302 ZMM
Zoning Map No.:	8c
Borough Code:	MN
Tax Block:	1068
Tax Lot:	1
Community District:	104
Census Tract:	145
Census Block:	1004
School District:	02
City Council District:	06
Fire Company:	E040
Health Area:	4600
Health Center District:	15
Police Precinct:	018
Zone District 1:	C4-7
Zone District 2:	Not reported
Commercail Overlay 1:	Not reported
Commercial Overlay 2:	Not reported
Special Purpose Dist.:	Not reported
Special Purpose Dist.:	Not reported
All Components 1:	C4-7
All Components 2:	Not reported
Split Boundary Indicator:	N
Building Class:	I1
Land Use Category:	08
Easements, Number Of:	0
Owner, Type Of Own. Code:	P
Owner Name:	ST LUKES-ROOSEVELT HO
Lot Area:	000100959
Total Building Floor Area:	00001104505
Floor Area, Commercial:	00001104505
Floor Area, Residential:	00000000000

LOT 1,TAXBLOCK 1068 (Continued) **S108410569**

Floor Area, Office:	00000000000
Floor Area, Retail:	00000000000
Floor Area, Garage:	00000000000
Floor Area, Storage:	00000000000
Floor Area, Factory:	00000000000
Floor Area, Other:	00001104505
Floor Area, Tot. Building Source Code:	7
Number Of Buildings:	00001
Number Of Floors:	016.00
Units, Residential:	00000
Units, Residential And Nonresidential:	00001
Lot, Frontage:	0200.10
Building, Depth:	0502.11
Building Front:	0150.00
Building Depth:	0250.00
Proximity Code:	0
Irregular Lot Code:	N
Lot Type:	3
Basement Type/Grade:	5
Assessed Value, Land:	00011700000
Assessed Value, Total:	00118350000
Exempt Value, Land:	00011700000
Exempt Value, Total:	00118350000
Year Built:	1992
Year Built Code:	E
Year Altered 1:	0000
Year Altered 2:	0000
Historic District Name:	Not reported
Landmark Name:	Not reported
Built Floor Area Ratio-Far:	0010.94
Maximum Allowable Far:	10.00
Boro Code:	1
Borough, Tax Block & Lot:	1010680001
Condominium Number:	00000
Census Tract 2:	0145
X Coordinate:	0988002
Y Coordinate:	0219594
Zoning Map:	08C
Sanborn Map:	106W017
Tax Map:	10404
E Designation Number:	Not reported
Date Of Rpad Data:	11/2005
Date Of Dcas Data:	01/2006
Date Of Zoning Data:	11/2005
Date Of Major Property Data:	11/2005
Date Of Landmark Data:	12/2005
Date Of Base Map Data:	01/2006
Date Of Mass Appraisal Data:	11/2005
Date Of Political And Administrative:	08/2005
Pluto-Base Map Indicator:	1

K72 SSE 1/8-1/4 881 ft. **THE FRENCH APARTMENTS** **NY AST** **U003384320**
330 WEST 30TH STREET **NY HIST AST** **N/A**
NEW YORK, NY 10001

Relative: Higher

Actual: 32 ft.

Site 2 of 2 in cluster K

AST:

AST:

Facility Id:	2-090921
Expiration Date:	03/10/12
Renewal Date:	11/13/01
Total Capacity:	15000
Facility Type:	Not reported
Mailing Company:	RELATED MGMT. CO., LP
Mailing Title:	Not reported
Mailing Contact:	MR. HECTOR PINERO
Mailing Address:	C/O RELATED MGMT CORP
Mailing Address 2:	423 WEST 55TH STREET, 9TH FL.
Mailing City:	NEW YORK
Mailing State:	NY
Mailing Zip Code:	10019
Mailing Phone No:	(212) 981-3525
Mailing Email:	Not reported
Owner Title:	DIRECTOR OF ENGINEERING
Owner Name:	PETER S. HOYLE
Owner Address:	423 WEST 55TH STREET, 9TH FL
Owner Address 2:	Not reported
Owner State:	NY
Owner Zip Code:	10019
Owner Phone:	(212) 319-1200
Owner Company:	FRENCH APTS HOUSING COMPANY
Emergency Contact:	PETER ROSARIO
Emergency Phone:	(212) 695-2913
Operator:	FRENCH APTS
Operator Phone:	(212) 695-2913
Owner City:	NEW YORK
Owner Sub Type:	Corporate or Commercial
Program Type:	PBS
Tank Number:	001
Tank Location Name:	Aboveground on crib, rack, or cradle
Tank Status:	In Service
Tank Model:	Not reported
Pipe Model:	Not reported
Active Status:	Active
Install Date:	08/01/78
Capacity Gallons:	15000
Material Name:	#2 Fuel Oil
Percentage:	100.00
Tank Type Name:	Steel/Carbon Steel/Iron
Tank Internal Protection:	None
Tank Internal Protection 1:	None
Tank Internal Protection 2:	Not reported
Pipe Location Name:	Aboveground
Pipe Type Name:	Steel/Carbon Steel/Iron
Pipe External Protection 1:	None
Pipe External Protection 2:	Not reported
Tank Secondary Containment 1:	Vault (w/access)
Tank Secondary Containment 2:	Not reported

THE FRENCH APARTMENTS (Continued) **U003384320**

Pipe Secondary Containment:	None
Tank Leak Detection 1:	None
Tank Leak Detection 2:	Not reported
Pipe Leak Detection 1:	None
Pipe Leak Detection 2:	Not reported
Type Of Overfill Prevention 1:	Product Level Gauge (A/G)
Type Of Overfill Prevention 2:	Not reported
Dispenser Method:	Suction
Spill Prevention:	None
Tightness Test Method:	Testing Not Required
Date Tested:	/ /
Next Test Date:	/ /
Date Tank Closed:	/ /

HIST AST:

PBS Number:	2-090921
SWIS Code:	6201
Operator:	FRENCH APTS
Facility Phone:	(212) 695-2913
Facility Addr2:	330 WEST 30TH STREET
Facility Type:	APARTMENT BUILDING
Emergency:	PETER ROSARIO
Emergency Tel:	(212) 695-2913
Old PBSNO:	Not reported
Date Inspected:	Not reported
Inspector:	Not reported
Result of Inspection:	Not reported
Owner Name:	FRENCH APTS HOUSING COMPANY
Owner Address:	625 MADISON AVENUE
Owner City,St,Zip:	NEW YORK, NY 10022
Federal ID:	Not reported
Owner Tel:	(212) 319-1200
Owner Type:	Corporate/Commercial
Owner Subtype:	Not reported
Mailing Contact:	MR. HECTOR PINERO
Mailing Name:	RELATED MGMT. CO., LP
Mailing Address:	C/O RELATED MGMT CORP
Mailing Address 2:	330 WEST 30TH STREET
Mailing City,St,Zip:	NEW YORK, NY 10001
Mailing Telephone:	(212) 947-1644
Owner Mark:	First Owner
Facility Status:	1 - Active PBS facility, i.e. total capacity of the PBS tanks is greater than 1,100 gallons, regardless if Subpart 360-14 tanks exist or not at the facility.
Certification Flag:	False
Certification Date:	03/27/1997
Expiration:	03/10/2002
Renew Flag:	False
Renew Date:	20011113
Total Capacity:	15000
FAMT:	True
Facility Screen:	No Missing Data
Owner Screen:	Minor Data Missing
Tank Screen:	No Missing Data
Dead Letter:	False
CBS Number:	Not reported
Town or City:	NEW YORK CITY

THE FRENCH APARTMENTS (Continued) **U003384320**

County Code:	62
Town or City Code:	01
Region:	2
Tank ID:	001
Tank Location:	ABOVEGROUND ON SADDLES LEGS, STILTS, RACK, OR CRADLE
Tank Status:	In Service
Install Date:	19780801
Capacity (Gal):	15000
Product Stored:	NOS 1,2, OR 4 FUEL OIL
Tank Type:	Steel/carbon steel
Tank Internal:	0
Tank External:	0
Pipe Location:	Aboveground
Pipe Type:	STEEL/IRON
Pipe Internal:	None
Pipe External:	0
Tank Containment:	Diking
Leak Detection:	0
Overfill Protection:	4
Dispenser Method:	Gravity
Date Tested:	Not reported
Next Test Date:	Not reported
Missing Data for Tank:	No Missing Data
Date Closed:	Not reported
Test Method:	Not reported
Deleted:	False
Updated:	True
SPDES Number:	Not reported
Lat/Long:	Not reported

M73 **34TH ST. AND 10TH AVE./AM** **NY LTANKS** **S102671194**
NNW **34TH ST. / 10TH AVE.** **NY HIST LTANKS** **N/A**
1/8-1/4 **NEW YORK CITY, NY**
904 ft.

Site 2 of 7 in cluster M

Relative:
Higher

Actual:
35 ft.

LTANKS:

Site ID:	86947
Spill Date:	09/01/87
Facility Addr2:	Not reported
Facility ID:	8704567
Program Number:	8704567
SWIS:	3101
Region of Spill:	2
Investigator:	UNASSIGNED
Referred To:	Not reported
Reported to Dept:	09/01/87
CID:	Not reported
Spill Cause:	Tank Overfill
Water Affected:	Not reported
Spill Source:	Gasoline Station
Spill Notifier:	Citizen
Cleanup Ceased:	09/01/87
Cleanup Meets Standard:	True
Last Inspection:	/ /
Recommended Penalty:	Penalty Not Recommended
UST Involvement:	True

34TH ST. AND 10TH AVE./AM (Continued) **S102671194**

Spill Class:	Not reported
Spill Closed Dt:	09/01/87
Remediation Phase:	0
Date Entered In Computer:	09/10/87
Spill Record Last Update:	10/07/88
Spille Namer:	Not reported
Spiller Company:	AMOCO GAS STATION
Spiller Phone:	Not reported
Spiller Extention:	Not reported
Spiller Address:	34TH ST.& 10TH AVE.
Spiller City,St,Zip:	N.Y., NY
Spiller County:	001
Spiller Contact:	Not reported
Spiller Phone:	Not reported
Spiller Extention:	Not reported
DEC Region:	2
Program Number:	8704567
DER Facility ID:	79704
Site ID:	86947
Operable Unit ID:	911052
Operable Unit:	01
Material ID:	467199
Material Code:	0009
Material Name:	Gasoline
Case No.:	Not reported
Material FA:	Petroleum
Quantity:	1.00
Units:	Not reported
Recovered:	0.00
Resource Affected:	Soil
Oxygenate:	False
Site ID:	Not reported
Spill Tank Test:	Not reported
Tank Number:	Not reported
Tank Size:	Not reported
Test Method:	Not reported
Leak Rate:	Not reported
Gross Fail:	Not reported
Modified By:	Not reported
Last Modified:	Not reported
Test Method:	Not reported
DEC Memo:	Start DECRemark - 8704567 Prior to Sept, 2004 data translation this spill Lead DEC Field was " " END DECRemark - 8704567
Remarks:	Start CallerRemark - 8704567 TANK TRUCK (LICENSE PLATE # AP7359) INVOLVED IN TANK OVERFILL. END CallerRemark - 8704567

HIST LTANKS:

Region of Spill:	2
Spill Number:	8704567
Investigator:	Not reported
Caller Name:	Not reported
Caller Agency:	Not reported
Caller Phone:	Not reported
Caller Extension:	Not reported
Notifier Name:	Not reported
Notifier Agency:	Not reported
Notifier Phone:	Not reported

34TH ST. AND 10TH AVE./AM (Continued) **S102671194**

Notifier Extension:	Not reported
Spill Date:	09/01/1987
Spill Time:	22:45
Reported to Department Date:	09/01/87
Reported to Department Time:	22:52
SWIS:	62
Spiller Contact:	Not reported
Spiller Phone:	Not reported
Spiller Extention:	Not reported
Spiller Name:	AMOCO GAS STATION
Spiller Address:	34TH ST.& 10TH AVE.
Spiller City,St,Zip:	N.Y., NY
Facility Contact:	Not reported
Facility Phone:	Not reported
Facility Extention:	Not reported
Spill Cause:	Tank Overfill
Resource Affectd:	On Land
Water Affected:	Not reported
Spill Source:	Gas Station
Spill Notifier:	Citizen
PBS Number:	Not reported
Cleanup Ceased:	09/01/87
Cleanup Meets Standard:	True
Last Inspection:	/ /
Recommended Penalty:	Penalty Not Recommended
Spiller Cleanup Date:	/ /
Enforcement Date:	/ /
Investigation Complete:	/ /
UST Involvement:	True
Spill Class:	Not reported
Spill Closed Dt:	09/01/87
Date Region Sent Summary to Central Office:	/ /
Corrective Action Plan Submitted:	/ /
Date Spill Entered In Computer Data File:	09/10/87
Time Spill Entered In Computer Data File:	Not reported
Spill Record Last Update:	10/07/88
Is Updated:	False
PBS Number:	Not reported
Tank Number:	Not reported
Tank Size:	Not reported
Test Method:	Not reported
Leak Rate Failed Tank:	Not reported
Gross Leak Rate:	Not reported
Material Class Type:	Petroleum
Quantity Spilled:	1
Unkonwn Quantity Spilled:	False
Units:	Not reported
Quantity Recovered:	0
Unkonwn Quantity Recovered:	False
Material:	GASOLINE
Class Type:	GASOLINE
Times Material Entry In File:	21329
CAS Number:	Not reported
Last Date:	19940929
DEC Remarks:	Not reported
Spill Cause:	TANK TRUCK LICENSE PLATE AP7359) INVOLVED IN TANK OVERFILL.

M74 NNW 1/8-1/4 904 ft.
Relative: Higher
Actual: 35 ft.

34TH ST. & 10TH AVE./AMOC
34TH ST. / 10TH AVE.
NEW YORK CITY, NY

NY LTANKS S100143829
NY HIST LTANKS N/A

Site 3 of 7 in cluster M

LTANKS:

Site ID:	122904
Spill Date:	10/05/87
Facility Addr2:	Not reported
Facility ID:	8705645
Program Number:	8705645
SWIS:	3101
Region of Spill:	2
Investigator:	UNASSIGNED
Referred To:	Not reported
Reported to Dept:	10/05/87
CID:	Not reported
Spill Cause:	Tank Failure
Water Affected:	Not reported
Spill Source:	Tank Truck
Spill Notifier:	Citizen
Cleanup Ceased:	10/05/87
Cleanup Meets Standard:	True
Last Inspection:	/ /
Recommended Penalty:	Penalty Not Recommended
UST Involvement:	True
Spill Class:	Not reported
Spill Closed Dt:	10/05/87
Remediation Phase:	0
Date Entered In Computer:	10/07/87
Spill Record Last Update:	05/02/89
Spille Namer:	Not reported
Spiller Company:	AMOCO
Spiller Phone:	Not reported
Spiller Extention:	Not reported
Spiller Address:	Not reported
Spiller City,St,Zip:	ZZ
Spiller County:	001
Spiller Contact:	Not reported
Spiller Phone:	Not reported
Spiller Extention:	Not reported
DEC Region:	2
Program Number:	8705645
DER Facility ID:	106534
Site ID:	122904
Operable Unit ID:	909469
Operable Unit:	01
Material ID:	468231
Material Code:	0009
Material Name:	Gasoline
Case No.:	Not reported
Material FA:	Petroleum
Quantity:	50.00
Units:	Gallons
Recovered:	0.00
Resource Affected:	Sewer
Oxygenate:	False
Site ID:	122904

34TH ST. & 10TH AVE./AMOC (Continued) **S100143829**

Spill Tank Test:	6394
Tank Number:	Not reported
Tank Size:	0
Test Method:	00
Leak Rate:	0.00
Gross Fail:	Not reported
Modified By:	Spills
Last Modified:	10/01/04
Test Method:	Unknown
DEC Memo:	Start DECRemark - 8705645 Prior to Sept, 2004 data translation this spill Lead DEC Field was " " END DECRemark - 8705645
Remarks:	Start CallerRemark - 8705645 TANK OVERFILL ONE OR TWO TIMES A WEEK DURING SERVICE, APPROXIMATELY 50 GALLONS. END CallerRemark - 8705645

HIST LTANKS:

Region of Spill:	2
Spill Number:	8705645
Investigator:	Not reported
Caller Name:	Not reported
Caller Agency:	Not reported
Caller Phone:	Not reported
Caller Extension:	Not reported
Notifier Name:	Not reported
Notifier Agency:	Not reported
Notifier Phone:	Not reported
Notifier Extension:	Not reported
Spill Date:	10/05/1987
Spill Time:	13:45
Reported to Department Date:	10/05/87
Reported to Department Time:	14:35
SWIS:	62
Spiller Contact:	Not reported
Spiller Phone:	Not reported
Spiller Extention:	Not reported
Spiller Name:	AMOCO
Spiller Address:	Not reported
Spiller City,St,Zip:	Not reported
Facility Contact:	Not reported
Facility Phone:	Not reported
Facility Extention:	Not reported
Spill Cause:	Tank Failure
Resource Affectd:	In Sewer
Water Affected:	Not reported
Spill Source:	Tank Truck
Spill Notifier:	Citizen
PBS Number:	2-337870
Cleanup Ceased:	10/05/87
Cleanup Meets Standard:	True
Last Inspection:	/ /
Recommended Penalty:	Penalty Not Recommended
Spiller Cleanup Date:	/ /
Enforcement Date:	/ /
Investigation Complete:	/ /
UST Involvement:	True
Spill Class:	Not reported
Spill Closed Dt:	10/05/87

Date Region Sent Summary to Central Office: / /

34TH ST. & 10TH AVE./AMOC (Continued) **S100143829**

Corrective Action Plan Submitted: / /
Date Spill Entered In Computer Data File: 10/07/87
Time Spill Entered In Computer Data File: Not reported
Spill Record Last Update: 05/02/89
Is Updated: False
PBS Number: Not reported
Tank Number: Not reported
Tank Size: 0
Test Method: Not reported
Leak Rate Failed Tank: 0.00
Gross Leak Rate: Not reported
Material Class Type: Petroleum
Quantity Spilled: 50
Unkonwn Quantity Spilled: False
Units: Gallons
Quantity Recovered: 0
Unkonwn Quantity Recovered: False
Material: GASOLINE
Class Type: GASOLINE
Times Material Entry In File: 21329
CAS Number: Not reported
Last Date: 19940929
DEC Remarks: Not reported
Spill Cause: TANK OVERFILL ONE OR TWO TIMES A WEEK DURING SERVICE, APPROXIMATELY 50 GALLONS.

---

75 North 1/8-1/4 907 ft. **440 10TH AVENUE / 440 TENTH AVENUE / NEW YORK, NY 10001** **NY AST A100173477 / N/A**

Relative: Higher **Actual: 39 ft.**

AST:

AST:
Facility Id: 2-508632
Expiration Date: 12/19/05
Renewal Date: / /
Total Capacity: 2000
Facility Type: Not reported
Mailing Company: MARGARET A. LOHMANN
Mailing Title: Not reported
Mailing Contact: Not reported
Mailing Address: P.O. BOX 283
Mailing Address 2: Not reported
Mailing City: HONESDALE
Mailing State: PA
Mailing Zip Code: 18431
Mailing Phone No: Not reported
Mailing Email: Not reported
Owner Title: Not reported
Owner Name: Not reported
Owner Address: P.O. BOX 283
Owner Address 2: Not reported
Owner State: PA
Owner Zip Code: 18431
Owner Phone: Not reported
Owner Company: ALBERT LOHMANN
Emergency Contact: EMPIRE STATE FUEL
Emergency Phone: Not reported

440 10TH AVENUE (Continued) **A100173477**

Operator: JOSE MERCADO
Operator Phone: Not reported
Owner City: HONESDALE
Owner Sub Type: Private Resident
Program Type: PBS

Tank Number: 001
Tank Location Name: Aboveground - in contact with soil
Tank Status: In Service
Tank Model: Not reported
Pipe Model: Not reported
Active Status: Active
Install Date: / /
Capacity Gallons: 2000
Material Name: #2 Fuel Oil
Percentage: 100.00
Tank Type Name: Steel/Carbon Steel/Iron
Tank Internal Protection: None
Tank Internal Protection 1: None
Tank Internal Protection 2: Not reported
Pipe Location Name: No Piping
Pipe Type Name: Steel/Carbon Steel/Iron
Pipe External Protection 1: None
Pipe External Protection 2: Not reported
Tank Secondary Containment 1: Vault (w/o access)
Tank Secondary Containment 2: Not reported
Pipe Secondary Containment: Not reported
Tank Leak Detection 1: None
Tank Leak Detection 2: Not reported
Pipe Leak Detection 1: Not reported
Pipe Leak Detection 2: Not reported
Type Of Overfill Prevention 1: Product Level Gauge (A/G)
Type Of Overfill Prevention 2: Not reported
Dispenser Method: Submersible
Spill Prevention: Not reported
Tightness Test Method: Testing Not Required
Date Tested: / /
Next Test Date: / /
Date Tank Closed: / /

M76 NNW 1/8-1/4 927 ft. **BP SERVICE STATION NO. 11248 / 436 TENTH AVENUE / NEW YORK, NY 10001** **NY UST U000405686 / NY HIST UST N/A**

Relative: Higher **Actual: 35 ft.**

Site 4 of 7 in cluster M

UST:

UST:
Facility Id: 2-272523
Expiration Date: 10/23/07
Renewal Date: 06/05/02
Total Capacity: 0
Facility Type: Not reported
Mailing Company: BP PRODUCTS NORTH AMERICA
Mailing Title: ENVIRONMENTAL COMPLIANCE SPECIALIST
Mailing Contact: MARK OKAMOTO
Mailing Address: 4 CENTER POINT DRIVE

BP SERVICE STATION NO. 11248 (Continued) **U000405686**

Mailing Address 2:	Not reported
Mailing City:	LA PALMA
Mailing State:	CA
Mailing Zip Code:	90623
Mailing Phone No:	(732) 743-0901
Mailing Email:	Not reported
Owner Title:	ENVIRONMENTAL COMPLIANCE SPECIALIST
Owner Name:	MARK OKAMOTO
Owner Address:	4 CENTER POINT DRIVE
Owner Address 2:	Not reported
Owner State:	CA
Owner Zip Code:	90623
Owner Phone:	(732) 743-0901
Owner Company:	BP PRODUCTS NORTH AMERICA
Emergency Contact:	MARK OKAMOTO
Emergency Phone:	(800) 272-4357
Operator:	BP PRODUCTS NA
Operator Phone:	(800) 272-4357
Owner City:	LA PALMA
Owner Sub Type:	Corporate or Commercial
Program Type:	PBS

Tank Number:	001
Tank Location Name:	Underground
Tank Status:	Closed - Removed
Tank Model:	101
Pipe Model:	A
Active Status:	Inactive
Install Date:	05/01/82
Capacity Gallons:	4000
Material Name:	Gasoline
Percentage:	100.00
Tank Type Name:	Steel Tank Encased in Concrete
Tank Internal Protection:	None
Tank Internal Protection 1:	Painted/Asphalt Coating
Tank Internal Protection 2:	Original Sacrificial Anode
Pipe Location Name:	Underground/On-ground
Pipe Type Name:	Steel/Carbon Steel/Iron
Pipe External Protection 1:	Original Sacrificial Anode
Pipe External Protection 2:	Wrapped
Tank Secondary Containment 1:	None
Tank Secondary Containment 2:	Not reported
Pipe Secondary Containment:	None
Tank Leak Detection 1:	In-Tank System (ATG)
Tank Leak Detection 2:	Not reported
Pipe Leak Detection 1:	Pressurized Piping Leak Detector
Pipe Leak Detection 2:	Not reported
Type Of Overfill Prevention 1:	High Level Alarm
Type Of Overfill Prevention 2:	Not reported
Dispenser Method:	Suction
Spill Prevention:	Catch Basin
Tightness Test Method:	VacuTest
Date Tested:	07/07/04
Next Test Date:	/ /
Date Tank Closed:	03/14/06

BP SERVICE STATION NO. 11248 (Continued) **U000405686**

Tank Number:	002
Tank Location Name:	Underground
Tank Status:	Closed - Removed
Tank Model:	101
Pipe Model:	A
Active Status:	Inactive
Install Date:	05/01/82
Capacity Gallons:	4000
Material Name:	Gasoline
Percentage:	100.00
Tank Type Name:	Steel Tank Encased in Concrete
Tank Internal Protection:	None
Tank Internal Protection 1:	Painted/Asphalt Coating
Tank Internal Protection 2:	Original Sacrificial Anode
Pipe Location Name:	Underground/On-ground
Pipe Type Name:	Steel/Carbon Steel/Iron
Pipe External Protection 1:	Original Sacrificial Anode
Pipe External Protection 2:	Wrapped
Tank Secondary Containment 1:	None
Tank Secondary Containment 2:	Not reported
Pipe Secondary Containment:	None
Tank Leak Detection 1:	In-Tank System (ATG)
Tank Leak Detection 2:	Not reported
Pipe Leak Detection 1:	Pressurized Piping Leak Detector
Pipe Leak Detection 2:	Not reported
Type Of Overfill Prevention 1:	High Level Alarm
Type Of Overfill Prevention 2:	Not reported
Dispenser Method:	Suction
Spill Prevention:	Catch Basin
Tightness Test Method:	VacuTest
Date Tested:	07/07/04
Next Test Date:	/ /
Date Tank Closed:	03/14/05

Tank Number:	003
Tank Location Name:	Underground
Tank Status:	Closed - Removed
Tank Model:	101
Pipe Model:	A
Active Status:	Inactive
Install Date:	05/01/82
Capacity Gallons:	4000
Material Name:	Gasoline
Percentage:	100.00
Tank Type Name:	Steel Tank Encased in Concrete
Tank Internal Protection:	None
Tank Internal Protection 1:	Painted/Asphalt Coating
Tank Internal Protection 2:	Original Sacrificial Anode
Pipe Location Name:	Underground/On-ground
Pipe Type Name:	Steel/Carbon Steel/Iron
Pipe External Protection 1:	Original Sacrificial Anode
Pipe External Protection 2:	Wrapped
Tank Secondary Containment 1:	None
Tank Secondary Containment 2:	Not reported
Pipe Secondary Containment:	None
Tank Leak Detection 1:	In-Tank System (ATG)

BP SERVICE STATION NO. 11248 (Continued) **U000405686**

Tank Leak Detection 2:	Not reported
Pipe Leak Detection 1:	Pressurized Piping Leak Detector
Pipe Leak Detection 2:	Not reported
Type Of Overfill Prevention 1:	High Level Alarm
Type Of Overfill Prevention 2:	Not reported
Dispenser Method:	Suction
Spill Prevention:	Catch Basin
Tightness Test Method:	VacuTest
Date Tested:	07/07/04
Next Test Date:	/ /
Date Tank Closed:	03/14/05

Tank Number:	004
Tank Location Name:	Underground
Tank Status:	Closed - Removed
Tank Model:	101
Pipe Model:	A
Active Status:	Inactive
Install Date:	05/01/82
Capacity Gallons:	4000
Material Name:	Gasoline
Percentage:	100.00
Tank Type Name:	Steel Tank Encased in Concrete
Tank Internal Protection:	None
Tank Internal Protection 1:	Painted/Asphalt Coating
Tank Internal Protection 2:	Original Sacrificial Anode
Pipe Location Name:	Underground/On-ground
Pipe Type Name:	Steel/Carbon Steel/Iron
Pipe External Protection 1:	Original Sacrificial Anode
Pipe External Protection 2:	Wrapped
Tank Secondary Containment 1:	None
Tank Secondary Containment 2:	Not reported
Pipe Secondary Containment:	None
Tank Leak Detection 1:	In-Tank System (ATG)
Tank Leak Detection 2:	Not reported
Pipe Leak Detection 1:	Pressurized Piping Leak Detector
Pipe Leak Detection 2:	Not reported
Type Of Overfill Prevention 1:	High Level Alarm
Type Of Overfill Prevention 2:	Not reported
Dispenser Method:	Suction
Spill Prevention:	Catch Basin
Tightness Test Method:	VacuTest
Date Tested:	07/07/04
Next Test Date:	/ /
Date Tank Closed:	03/14/05

Tank Number:	005
Tank Location Name:	Underground
Tank Status:	Closed - Removed
Tank Model:	101
Pipe Model:	A
Active Status:	Inactive
Install Date:	05/01/82
Capacity Gallons:	4000
Material Name:	Gasoline

BP SERVICE STATION NO. 11248 (Continued) **U000405686**

Percentage:	100.00
Tank Type Name:	Steel Tank Encased in Concrete
Tank Internal Protection:	None
Tank Internal Protection 1:	Painted/Asphalt Coating
Tank Internal Protection 2:	Original Sacrificial Anode
Pipe Location Name:	Underground/On-ground
Pipe Type Name:	Steel/Carbon Steel/Iron
Pipe External Protection 1:	Original Sacrificial Anode
Pipe External Protection 2:	Wrapped
Tank Secondary Containment 1:	None
Tank Secondary Containment 2:	Not reported
Pipe Secondary Containment:	None
Tank Leak Detection 1:	In-Tank System (ATG)
Tank Leak Detection 2:	Not reported
Pipe Leak Detection 1:	Pressurized Piping Leak Detector
Pipe Leak Detection 2:	Not reported
Type Of Overfill Prevention 1:	High Level Alarm
Type Of Overfill Prevention 2:	Not reported
Dispenser Method:	Suction
Spill Prevention:	Catch Basin
Tightness Test Method:	VacuTest
Date Tested:	07/07/04
Next Test Date:	/ /
Date Tank Closed:	03/14/05

Tank Number:	10
Tank Location Name:	Underground
Tank Status:	Closed - Removed
Tank Model:	Not reported
Pipe Model:	Not reported
Active Status:	Inactive
Install Date:	/ /
Capacity Gallons:	550
Material Name:	Empty
Percentage:	100.00
Tank Type Name:	Steel/Carbon Steel/Iron
Tank Internal Protection:	None
Tank Internal Protection 1:	None
Tank Internal Protection 2:	Not reported
Pipe Location Name:	No Piping
Pipe Type Name:	No Piping
Pipe External Protection 1:	None
Pipe External Protection 2:	Not reported
Tank Secondary Containment 1:	None
Tank Secondary Containment 2:	Not reported
Pipe Secondary Containment:	None
Tank Leak Detection 1:	None
Tank Leak Detection 2:	Not reported
Pipe Leak Detection 1:	None
Pipe Leak Detection 2:	Not reported
Type Of Overfill Prevention 1:	None
Type Of Overfill Prevention 2:	Not reported
Dispenser Method:	None
Spill Prevention:	None
Tightness Test Method:	Testing Not Required
Date Tested:	/ /

BP SERVICE STATION NO. 11248 (Continued) **U000405686**

Next Test Date:	/ /
Date Tank Closed:	05/11/06

Tank Number:	11
Tank Location Name:	Underground
Tank Status:	Closed - Removed
Tank Model:	Not reported
Pipe Model:	Not reported
Active Status:	Inactive
Install Date:	/ /
Capacity Gallons:	550
Material Name:	Empty
Percentage:	100.00
Tank Type Name:	Steel/Carbon Steel/Iron
Tank Internal Protection:	None
Tank Internal Protection 1:	None
Tank Internal Protection 2:	Not reported
Pipe Location Name:	No Piping
Pipe Type Name:	No Piping
Pipe External Protection 1:	None
Pipe External Protection 2:	Not reported
Tank Secondary Containment 1:	None
Tank Secondary Containment 2:	Not reported
Pipe Secondary Containment:	None
Tank Leak Detection 1:	None
Tank Leak Detection 2:	Not reported
Pipe Leak Detection 1:	None
Pipe Leak Detection 2:	Not reported
Type Of Overfill Prevention 1:	None
Type Of Overfill Prevention 2:	Not reported
Dispenser Method:	None
Spill Prevention:	None
Tightness Test Method:	Testing Not Required
Date Tested:	/ /
Next Test Date:	/ /
Date Tank Closed:	05/11/06

Tank Number:	12
Tank Location Name:	Underground
Tank Status:	Closed - Removed
Tank Model:	Not reported
Pipe Model:	Not reported
Active Status:	Inactive
Install Date:	/ /
Capacity Gallons:	550
Material Name:	Empty
Percentage:	100.00
Tank Type Name:	Steel/Carbon Steel/Iron
Tank Internal Protection:	None
Tank Internal Protection 1:	None
Tank Internal Protection 2:	Not reported
Pipe Location Name:	No Piping
Pipe Type Name:	No Piping
Pipe External Protection 1:	None
Pipe External Protection 2:	Not reported

BP SERVICE STATION NO. 11248 (Continued) **U000405686**

Tank Secondary Containment 1:	None
Tank Secondary Containment 2:	Not reported
Pipe Secondary Containment:	None
Tank Leak Detection 1:	None
Tank Leak Detection 2:	Not reported
Pipe Leak Detection 1:	None
Pipe Leak Detection 2:	Not reported
Type Of Overfill Prevention 1:	None
Type Of Overfill Prevention 2:	Not reported
Dispenser Method:	None
Spill Prevention:	None
Tightness Test Method:	Testing Not Required
Date Tested:	/ /
Next Test Date:	/ /
Date Tank Closed:	05/11/06

Tank Number:	13
Tank Location Name:	Underground
Tank Status:	Closed - Removed
Tank Model:	Not reported
Pipe Model:	Not reported
Active Status:	Inactive
Install Date:	/ /
Capacity Gallons:	550
Material Name:	Empty
Percentage:	100.00
Tank Type Name:	Steel/Carbon Steel/Iron
Tank Internal Protection:	None
Tank Internal Protection 1:	None
Tank Internal Protection 2:	Not reported
Pipe Location Name:	No Piping
Pipe Type Name:	No Piping
Pipe External Protection 1:	None
Pipe External Protection 2:	Not reported
Tank Secondary Containment 1:	None
Tank Secondary Containment 2:	Not reported
Pipe Secondary Containment:	None
Tank Leak Detection 1:	None
Tank Leak Detection 2:	Not reported
Pipe Leak Detection 1:	None
Pipe Leak Detection 2:	Not reported
Type Of Overfill Prevention 1:	None
Type Of Overfill Prevention 2:	Not reported
Dispenser Method:	None
Spill Prevention:	None
Tightness Test Method:	Testing Not Required
Date Tested:	/ /
Next Test Date:	/ /
Date Tank Closed:	05/16/06

Tank Number:	14
Tank Location Name:	Underground
Tank Status:	Closed - Removed
Tank Model:	Not reported
Pipe Model:	Not reported

BP SERVICE STATION NO. 11248 (Continued) **U000405686**

Active Status:	Inactive
Install Date:	/ /
Capacity Gallons:	550
Material Name:	Empty
Percentage:	100.00
Tank Type Name:	Steel/Carbon Steel/Iron
Tank Internal Protection:	None
Tank Internal Protection 1:	None
Tank Internal Protection 2:	Not reported
Pipe Location Name:	No Piping
Pipe Type Name:	No Piping
Pipe External Protection 1:	None
Pipe External Protection 2:	Not reported
Tank Secondary Containment 1:	None
Tank Secondary Containment 2:	Not reported
Pipe Secondary Containment:	None
Tank Leak Detection 1:	None
Tank Leak Detection 2:	Not reported
Pipe Leak Detection 1:	None
Pipe Leak Detection 2:	Not reported
Type Of Overfill Prevention 1:	None
Type Of Overfill Prevention 2:	Not reported
Dispenser Method:	None
Spill Prevention:	None
Tightness Test Method:	Testing Not Required
Date Tested:	/ /
Next Test Date:	/ /
Date Tank Closed:	05/16/06

Tank Number:	15
Tank Location Name:	Underground
Tank Status:	Closed - Removed
Tank Model:	Not reported
Pipe Model:	Not reported
Active Status:	Inactive
Install Date:	/ /
Capacity Gallons:	550
Material Name:	Empty
Percentage:	100.00
Tank Type Name:	Steel/Carbon Steel/Iron
Tank Internal Protection:	None
Tank Internal Protection 1:	None
Tank Internal Protection 2:	Not reported
Pipe Location Name:	No Piping
Pipe Type Name:	No Piping
Pipe External Protection 1:	None
Pipe External Protection 2:	Not reported
Tank Secondary Containment 1:	None
Tank Secondary Containment 2:	Not reported
Pipe Secondary Containment:	None
Tank Leak Detection 1:	None
Tank Leak Detection 2:	Not reported
Pipe Leak Detection 1:	None
Pipe Leak Detection 2:	Not reported
Type Of Overfill Prevention 1:	None
Type Of Overfill Prevention 2:	Not reported

BP SERVICE STATION NO. 11248 (Continued) **U000405686**

Dispenser Method:	None
Spill Prevention:	None
Tightness Test Method:	Testing Not Required
Date Tested:	/ /
Next Test Date:	/ /
Date Tank Closed:	05/16/06

Tank Number:	16
Tank Location Name:	Underground
Tank Status:	Closed - Removed
Tank Model:	Not reported
Pipe Model:	Not reported
Active Status:	Inactive
Install Date:	/ /
Capacity Gallons:	550
Material Name:	Empty
Percentage:	100.00
Tank Type Name:	Steel/Carbon Steel/Iron
Tank Internal Protection:	None
Tank Internal Protection 1:	None
Tank Internal Protection 2:	Not reported
Pipe Location Name:	No Piping
Pipe Type Name:	No Piping
Pipe External Protection 1:	None
Pipe External Protection 2:	Not reported
Tank Secondary Containment 1:	None
Tank Secondary Containment 2:	Not reported
Pipe Secondary Containment:	None
Tank Leak Detection 1:	None
Tank Leak Detection 2:	Not reported
Pipe Leak Detection 1:	None
Pipe Leak Detection 2:	Not reported
Type Of Overfill Prevention 1:	None
Type Of Overfill Prevention 2:	Not reported
Dispenser Method:	None
Spill Prevention:	None
Tightness Test Method:	Testing Not Required
Date Tested:	/ /
Next Test Date:	/ /
Date Tank Closed:	05/24/06

Tank Number:	6
Tank Location Name:	Underground
Tank Status:	Closed - Removed
Tank Model:	Not reported
Pipe Model:	Not reported
Active Status:	Inactive
Install Date:	/ /
Capacity Gallons:	550
Material Name:	Empty
Percentage:	100.00
Tank Type Name:	Steel/Carbon Steel/Iron
Tank Internal Protection:	None
Tank Internal Protection 1:	None
Tank Internal Protection 2:	Not reported

BP SERVICE STATION NO. 11248 (Continued) **U000405686**

Pipe Location Name:	No Piping
Pipe Type Name:	No Piping
Pipe External Protection 1:	None
Pipe External Protection 2:	Not reported
Tank Secondary Containment 1:	None
Tank Secondary Containment 2:	Not reported
Pipe Secondary Containment:	None
Tank Leak Detection 1:	None
Tank Leak Detection 2:	Not reported
Pipe Leak Detection 1:	None
Pipe Leak Detection 2:	Not reported
Type Of Overfill Prevention 1:	None
Type Of Overfill Prevention 2:	Not reported
Dispenser Method:	None
Spill Prevention:	None
Tightness Test Method:	Testing Not Required
Date Tested:	/ /
Next Test Date:	/ /
Date Tank Closed:	03/14/06

Tank Number:	7
Tank Location Name:	Underground
Tank Status:	Closed - Removed
Tank Model:	Not reported
Pipe Model:	Not reported
Active Status:	Inactive
Install Date:	/ /
Capacity Gallons:	550
Material Name:	Empty
Percentage:	100.00
Tank Type Name:	Steel/Carbon Steel/Iron
Tank Internal Protection:	None
Tank Internal Protection 1:	None
Tank Internal Protection 2:	Not reported
Pipe Location Name:	No Piping
Pipe Type Name:	No Piping
Pipe External Protection 1:	None
Pipe External Protection 2:	Not reported
Tank Secondary Containment 1:	None
Tank Secondary Containment 2:	Not reported
Pipe Secondary Containment:	None
Tank Leak Detection 1:	None
Tank Leak Detection 2:	Not reported
Pipe Leak Detection 1:	None
Pipe Leak Detection 2:	Not reported
Type Of Overfill Prevention 1:	None
Type Of Overfill Prevention 2:	Not reported
Dispenser Method:	None
Spill Prevention:	None
Tightness Test Method:	Testing Not Required
Date Tested:	/ /
Next Test Date:	/ /
Date Tank Closed:	05/11/06

Tank Number:	8

BP SERVICE STATION NO. 11248 (Continued) **U000405686**

Tank Location Name:	Underground
Tank Status:	Closed - Removed
Tank Model:	Not reported
Pipe Model:	Not reported
Active Status:	Inactive
Install Date:	/ /
Capacity Gallons:	550
Material Name:	Empty
Percentage:	100.00
Tank Type Name:	Steel/Carbon Steel/Iron
Tank Internal Protection:	None
Tank Internal Protection 1:	None
Tank Internal Protection 2:	Not reported
Pipe Location Name:	No Piping
Pipe Type Name:	No Piping
Pipe External Protection 1:	None
Pipe External Protection 2:	Not reported
Tank Secondary Containment 1:	None
Tank Secondary Containment 2:	Not reported
Pipe Secondary Containment:	None
Tank Leak Detection 1:	None
Tank Leak Detection 2:	Not reported
Pipe Leak Detection 1:	None
Pipe Leak Detection 2:	Not reported
Type Of Overfill Prevention 1:	None
Type Of Overfill Prevention 2:	Not reported
Dispenser Method:	None
Spill Prevention:	None
Tightness Test Method:	Testing Not Required
Date Tested:	/ /
Next Test Date:	/ /
Date Tank Closed:	05/11/06

Tank Number:	9
Tank Location Name:	Underground
Tank Status:	Closed - Removed
Tank Model:	Not reported
Pipe Model:	Not reported
Active Status:	Inactive
Install Date:	/ /
Capacity Gallons:	550
Material Name:	Empty
Percentage:	100.00
Tank Type Name:	Steel/Carbon Steel/Iron
Tank Internal Protection:	None
Tank Internal Protection 1:	None
Tank Internal Protection 2:	Not reported
Pipe Location Name:	No Piping
Pipe Type Name:	No Piping
Pipe External Protection 1:	None
Pipe External Protection 2:	Not reported
Tank Secondary Containment 1:	None
Tank Secondary Containment 2:	Not reported
Pipe Secondary Containment:	None
Tank Leak Detection 1:	None
Tank Leak Detection 2:	Not reported

BP SERVICE STATION NO. 11248 (Continued) **U000405686**

Pipe Leak Detection 1:	None
Pipe Leak Detection 2:	Not reported
Type Of Overfill Prevention 1:	None
Type Of Overfill Prevention 2:	Not reported
Dispenser Method:	None
Spill Prevention:	None
Tightness Test Method:	Testing Not Required
Date Tested:	/ /
Next Test Date:	/ /
Date Tank Closed:	05/11/06

HIST UST:

PBS Number:	2-272523
SPDES Number:	Not reported
Emergency Contact:	YAAKOV WICZYK
Emergency Telephone:	(800) 892-6626
Operator:	ROM GAS INC
Operator Telephone:	(718) 565-8019
Owner Name:	AMOCO OIL COMPANY - RAE ADAMS
Owner Address:	MORRIS COR.CTR.1-BLDG.C/300 INTERP.PKWAY
Owner City,St,Zip:	PARSIPPANY, NJ 07054-1177
Owner Telephone:	(973) 331-7012
Owner Type:	Corporate/Commercial
Owner Subtype:	Not reported
Mailing Name:	AMOCO OIL COMPANY - RAE ADAMS
Mailing Address:	MORRIS COMRPORATION CENTER 1 BLDG.C.
Mailing Address 2:	300 INTERPACE PARKWAY
Mailing City,St,Zip:	PARSIPPANY, NJ 07054-1177
Mailing Contact:	Not reported
Mailing Telephone:	(973) 331-7012
Owner Mark:	First Owner
Facility Status:	1 - Active PBS facility, i.e. total capacity of the PBS tanks is greater than 1,100 gallons, regardless if Subpart 360-14 tanks exist or not at the facility.
Facility Addr2:	436 10TH AVE
SWIS ID:	6201
Old PBS Number:	Not reported
Facility Type:	RETAIL GASOLINE SALES
Inspected Date:	Not reported
Inspector:	Not reported
Inspection Result:	Not reported
Federal ID:	Not reported
Certification Flag:	False
Certification Date:	05/07/1998
Expiration Date:	10/23/2002
Renew Flag:	False
Renewal Date:	Not reported
Total Capacity:	20000
FAMT:	True
Facility Screen:	No Missing Data
Owner Screen:	Minor Data Missing
Tank Screen:	Minor Data Missing
Dead Letter:	False
CBS Number:	Not reported
Town or City:	NEW YORK CITY
County Code:	62
Town or City:	01

BP SERVICE STATION NO. 11248 (Continued) **U000405686**

Region:	2

Tank Id:	001
Tank Location:	UNDERGROUND
Tank Status:	In Service
Install Date:	19820501
Capacity (gals):	4000
Product Stored:	UNLEADED GASOLINE
Tank Type:	Steel/carbon steel
Tank Internal:	Not reported
Tank External:	Not reported
Pipe Location:	Not reported
Pipe Type:	GALVANIZED STEEL
Pipe Internal:	Not reported
Pipe External:	Not reported
Second Containment:	None
Leak Detection:	None
Overfill Prot:	Not reported
Dispenser:	Submersible
Date Tested:	01/01/1998
Next Test Date:	01/01/2003
Missing Data for Tank:	Minor Data Missing
Date Closed:	Not reported
Test Method:	Tankology [Vacutect]
Deleted:	False
Updated:	True
Lat/long:	Not reported

Tank Id:	002
Tank Location:	UNDERGROUND
Tank Status:	In Service
Install Date:	19820501
Capacity (gals):	4000
Product Stored:	UNLEADED GASOLINE
Tank Type:	Steel/carbon steel
Tank Internal:	Not reported
Tank External:	Not reported
Pipe Location:	Not reported
Pipe Type:	GALVANIZED STEEL
Pipe Internal:	Not reported
Pipe External:	Not reported
Second Containment:	None
Leak Detection:	None
Overfill Prot:	Not reported
Dispenser:	Submersible
Date Tested:	10/01/1997
Next Test Date:	10/01/2002
Missing Data for Tank:	Minor Data Missing
Date Closed:	Not reported
Test Method:	Tankology [Vacutect]
Deleted:	False
Updated:	True
Lat/long:	Not reported

Tank Id:	003

BP SERVICE STATION NO. 11248 (Continued) **U000405686**

Tank Location:	UNDERGROUND
Tank Status:	In Service
Install Date:	19820501
Capacity (gals):	4000
Product Stored:	UNLEADED GASOLINE
Tank Type:	Steel/carbon steel
Tank Internal:	Not reported
Tank External:	Not reported
Pipe Location:	Not reported
Pipe Type:	GALVANIZED STEEL
Pipe Internal:	Not reported
Pipe External:	Not reported
Second Containment:	None
Leak Detection:	None
Overfill Prot:	Not reported
Dispenser:	Submersible
Date Tested:	01/01/1998
Next Test Date:	01/01/2003
Missing Data for Tank:	Minor Data Missing
Date Closed:	Not reported
Test Method:	Tankology [Vacutect]
Deleted:	False
Updated:	True
Lat/long:	Not reported

Tank Id:	004
Tank Location:	UNDERGROUND
Tank Status:	In Service
Install Date:	19820501
Capacity (gals):	4000
Product Stored:	UNLEADED GASOLINE
Tank Type:	Steel/carbon steel
Tank Internal:	Not reported
Tank External:	Not reported
Pipe Location:	Not reported
Pipe Type:	GALVANIZED STEEL
Pipe Internal:	Not reported
Pipe External:	Not reported
Second Containment:	None
Leak Detection:	None
Overfill Prot:	Not reported
Dispenser:	Submersible
Date Tested:	01/01/1998
Next Test Date:	01/01/2003
Missing Data for Tank:	Minor Data Missing
Date Closed:	Not reported
Test Method:	Tankology [Vacutect]
Deleted:	False
Updated:	True
Lat/long:	Not reported

Tank Id:	005
Tank Location:	UNDERGROUND
Tank Status:	In Service
Install Date:	19820501

BP SERVICE STATION NO. 11248 (Continued) **U000405686**

Capacity (gals):	4000
Product Stored:	DIESEL
Tank Type:	Steel/carbon steel
Tank Internal:	Not reported
Tank External:	Not reported
Pipe Location:	Not reported
Pipe Type:	GALVANIZED STEEL
Pipe Internal:	Not reported
Pipe External:	Not reported
Second Containment:	None
Leak Detection:	None
Overfill Prot:	Not reported
Dispenser:	Submersible
Date Tested:	01/01/1998
Next Test Date:	01/01/2003
Missing Data for Tank:	Minor Data Missing
Date Closed:	Not reported
Test Method:	Tankology [Vacutect]
Deleted:	False
Updated:	True
Lat/long:	Not reported

N77 **327 W 30TH ST** **NY HIST UST** **U001833205**
SE **327 W 30TH ST** **N/A**
1/8-1/4 **NEW YORK, NY 10001**
932 ft.

Site 1 of 7 in cluster N

Relative:
Higher

Actual:
32 ft.

HIST UST:

PBS Number:	2-153923
SPDES Number:	Not reported
Emergency Contact:	LIEBLICH
Emergency Telephone:	(718) 585-5200
Operator:	CHELSEA TOWN, LLC
Operator Telephone:	(212) 736-1650
Owner Name:	CHELSEA TOWN, LLC
Owner Address:	320 W 30TH ST
Owner City,St,Zip:	NEW YORK, NY 10001
Owner Telephone:	(212) 736-1650
Owner Type:	Corporate/Commercial
Owner Subtype:	Not reported
Mailing Name:	327 WEST 30TH STREET
Mailing Address:	327 WEST 30TH STREET
Mailing Address 2:	Not reported
Mailing City,St,Zip:	NEW YORK, NY 10001
Mailing Contact:	SUPER FACILITY MANAGER
Mailing Telephone:	(212) 736-1650
Owner Mark:	First Owner
Facility Status:	1 - Active PBS facility, i.e. total capacity of the PBS tanks is greater than 1,100 gallons, regardless if Subpart 360-14 tanks exist or not at the facility.
Facility Addr2:	327 W 30TH ST
SWIS ID:	6201
Old PBS Number:	Not reported
Facility Type:	Not reported
Inspected Date:	Not reported
Inspector:	Not reported
Inspection Result:	Not reported

327 W 30TH ST (Continued) **U001833205**

Federal ID:	Not reported
Certification Flag:	False
Certification Date:	06/01/1998
Expiration Date:	06/05/2002
Renew Flag:	False
Renewal Date:	Not reported
Total Capacity:	7500
FAMT:	True
Facility Screen:	Minor Data Missing
Owner Screen:	No Missing Data
Tank Screen:	Minor Data Missing
Dead Letter:	False
CBS Number:	Not reported
Town or City:	NEW YORK CITY
County Code:	62
Town or City:	01
Region:	2
Tank Id:	001
Tank Location:	UNDERGROUND, VAULTED, WITH ACCESS
Tank Status:	In Service
Install Date:	Not reported
Capacity (gals):	7500
Product Stored:	NOS 5 OR 6 FUEL OIL
Tank Type:	Steel/carbon steel
Tank Internal:	Not reported
Tank External:	Not reported
Pipe Location:	Not reported
Pipe Type:	STEEL/IRON
Pipe Internal:	Not reported
Pipe External:	Not reported
Second Containment:	Diking
Leak Detection:	None
Overfill Prot:	Product Level Gauge
Dispenser:	Suction
Date Tested:	Not reported
Next Test Date:	Not reported
Missing Data for Tank:	Minor Data Missing
Date Closed:	Not reported
Test Method:	Not reported
Deleted:	False
Updated:	False
Lat/long:	Not reported

N78
SE
1/8-1/4
932 ft.

Relative:
Higher

Actual:
32 ft.

327 W 30TH ST **NY UST** **U004076707**
327 W 30TH ST **N/A**
NEW YORK, NY 10001

Site 2 of 7 in cluster N

UST:

UST:

Facility Id:	2-153923
Expiration Date:	06/05/07
Renewal Date:	02/05/02
Total Capacity:	7500
Facility Type:	Not reported

327 W 30TH ST (Continued) **U004076707**

Mailing Company:	327 WEST 30TH STREET
Mailing Title:	Not reported
Mailing Contact:	SUPER FACILITY MANAGER
Mailing Address:	327 WEST 30TH STREET
Mailing Address 2:	Not reported
Mailing City:	NEW YORK
Mailing State:	NY
Mailing Zip Code:	10001
Mailing Phone No:	(212) 736-1650
Mailing Email:	Not reported
Owner Title:	Not reported
Owner Name:	Not reported
Owner Address:	320 W 30TH ST
Owner Address 2:	Not reported
Owner State:	NY
Owner Zip Code:	10001
Owner Phone:	(212) 736-1650
Owner Company:	CHELSEA TOWN, LLC
Emergency Contact:	LIEBLICH
Emergency Phone:	(718) 585-5200
Operator:	CHELSEA TOWN, LLC
Operator Phone:	(212) 736-1650
Owner City:	NEW YORK
Owner Sub Type:	Corporate or Commercial
Program Type:	PBS
Tank Number:	001
Tank Location Name:	Underground, vaulted, with access
Tank Status:	In Service
Tank Model:	Not reported
Pipe Model:	Not reported
Active Status:	Active
Install Date:	/ /
Capacity Gallons:	7500
Material Name:	#6 Fuel Oil
Percentage:	100.00
Tank Type Name:	Steel/Carbon Steel/Iron
Tank Internal Protection:	None
Tank Internal Protection 1:	None
Tank Internal Protection 2:	Not reported
Pipe Location Name:	No Piping
Pipe Type Name:	Steel/Carbon Steel/Iron
Pipe External Protection 1:	None
Pipe External Protection 2:	Not reported
Tank Secondary Containment 1:	Vault (w/o access)
Tank Secondary Containment 2:	Not reported
Pipe Secondary Containment:	Not reported
Tank Leak Detection 1:	None
Tank Leak Detection 2:	Not reported
Pipe Leak Detection 1:	Exempt Suction Piping
Pipe Leak Detection 2:	Not reported
Type Of Overfill Prevention 1:	Product Level Gauge (A/G)
Type Of Overfill Prevention 2:	Not reported
Dispenser Method:	Suction
Spill Prevention:	Not reported
Tightness Test Method:	Testing Not Required
Date Tested:	/ /

327 W 30TH ST (Continued) — **U004076707**

Next Test Date: / /
Date Tank Closed: / /

O79 WSW 1/8-1/4 934 ft. Relative: Lower Actual: 18 ft.

NYCDEP — **NY MANIFEST** — **1009244211**
10TH AVE / 29TH ST — **N/A**
NEW YORK, NY 10001

Site 1 of 2 in cluster O

NY MANIFEST:

Document ID:	NYB2170332
Manifest Status:	Completed after the designated time period for a TSDF to get a copy to the DEC
Trans1 State ID:	PC4341
Trans2 State ID:	Not reported
Generator Ship Date:	910319
Trans1 Recv Date:	910319
Trans2 Recv Date:	Not reported
TSD Site Recv Date:	910319
Part A Recv Date:	910409
Part B Recv Date:	910418
Generator EPA ID:	NYP010000396
Trans1 EPA ID:	NYD049178296
Trans2 EPA ID:	Not reported
TSDF ID:	NYD049178296
Waste Code:	D007 - CHROMIUM 5.0 MG/L TCLP
Quantity:	00300
Units:	P - Pounds
Number of Containers:	001
Container Type:	DM - Metal drums, barrels
Handling Method:	B Incineration, heat recovery, burning.
Specific Gravity:	100
Year:	91
Facility Type:	Generator
EPA ID:	NYP010000396
Facility Name:	NYCDEP
Facility Address:	10TH AVE & 29TH ST
Facility City:	NEW YORK
Facility Zip 4:	Not reported
Country:	Not reported
County:	NEW YORK
Mailing Name:	NYCDEP
Mailing Contact:	N/S
Mailing Address:	1 CENTRE ST RM 2444
Mailing City:	NEW YORK
Mailing State:	NY
Mailing Zip:	10007
Mailing Zip4:	Not reported
Mailing Country:	USA
Mailing Phone:	212-669-8930

O80 WSW 1/8-1/4 934 ft. Relative: Lower Actual: 18 ft.

501 WEST 29TH STREET — **NY AST** — **U003391411**
501 WEST 29TH STREET — **NY HIST AST** — **N/A**
NEW YORK, NY 10001

Site 2 of 2 in cluster O

AST:

AST:

Facility Id:	2-373893
Expiration Date:	10/06/07
Renewal Date:	06/04/02
Total Capacity:	1500
Facility Type:	Not reported
Mailing Company:	ATHANASIA LAMBROS
Mailing Title:	Not reported
Mailing Contact:	Not reported
Mailing Address:	308 84TH STREET
Mailing Address 2:	Not reported
Mailing City:	BROOKLYN
Mailing State:	NY
Mailing Zip Code:	11209
Mailing Phone No:	(718) 854-5077
Mailing Email:	Not reported
Owner Title:	Not reported
Owner Name:	Not reported
Owner Address:	862 MCDONALD AVE
Owner Address 2:	Not reported
Owner State:	NY
Owner Zip Code:	11218
Owner Phone:	(718) 854-5077
Owner Company:	BILL LAMBROS
Emergency Contact:	ATHANASIA LAMBROS
Emergency Phone:	(718) 854-5077
Operator:	ATHANASIA LAMBROS
Operator Phone:	(718) 854-5077
Owner City:	BROOKLYN
Owner Sub Type:	Not reported
Program Type:	PBS
Tank Number:	001
Tank Location Name:	Aboveground - in contact with soil
Tank Status:	In Service
Tank Model:	Not reported
Pipe Model:	Not reported
Active Status:	Active
Install Date:	/ /
Capacity Gallons:	1500
Material Name:	#2 Fuel Oil
Percentage:	100.00
Tank Type Name:	Steel/Carbon Steel/Iron
Tank Internal Protection:	None
Tank Internal Protection 1:	None
Tank Internal Protection 2:	Not reported
Pipe Location Name:	No Piping
Pipe Type Name:	Steel/Carbon Steel/Iron
Pipe External Protection 1:	None
Pipe External Protection 2:	Not reported
Tank Secondary Containment 1:	None
Tank Secondary Containment 2:	Not reported

501 WEST 29TH STREET (Continued) **U003391411**

Pipe Secondary Containment:	Not reported
Tank Leak Detection 1:	None
Tank Leak Detection 2:	Not reported
Pipe Leak Detection 1:	Exempt Suction Piping
Pipe Leak Detection 2:	Not reported
Type Of Overfill Prevention 1:	Product Level Gauge (A/G)
Type Of Overfill Prevention 2:	Not reported
Dispenser Method:	Suction
Spill Prevention:	Not reported
Tightness Test Method:	Testing Not Required
Date Tested:	/ /
Next Test Date:	/ /
Date Tank Closed:	/ /

HIST AST:

PBS Number:	2-373893
SWIS Code:	6201
Operator:	ATHANASIA LAMBROS
Facility Phone:	(718) 854-5077
Facility Addr2:	501 WEST 29TH STREET
Facility Type:	Not reported
Emergency:	ATHANASIA LAMBROS
Emergency Tel:	(718) 854-5077
Old PBSNO:	Not reported
Date Inspected:	Not reported
Inspector:	Not reported
Result of Inspection:	Not reported
Owner Name:	BILL LAMBROS
Owner Address:	862 MCDONALD AVE
Owner City,St,Zip:	BKLYN, NY 11218
Federal ID:	Not reported
Owner Tel:	(718) 854-5077
Owner Type:	Not reported
Owner Subtype:	Not reported
Mailing Contact:	Not reported
Mailing Name:	ATHANASIA LAMBROS
Mailing Address:	308 84TH STREET
Mailing Address 2:	Not reported
Mailing City,St,Zip:	BKLYN, NY 11209
Mailing Telephone:	(718) 854-5077
Owner Mark:	First Owner
Facility Status:	1 - Active PBS facility, i.e. total capacity of the PBS tanks is greater than 1,100 gallons, regardless if Subpart 360-14 tanks exist or not at the facility.
Certification Flag:	False
Certification Date:	10/07/1997
Expiration:	10/06/2002
Renew Flag:	False
Renew Date:	Not reported
Total Capacity:	1500
FAMT:	True
Facility Screen:	Minor Data Missing
Owner Screen:	Minor Data Missing
Tank Screen:	Minor Data Missing
Dead Letter:	False
CBS Number:	Not reported
Town or City:	NEW YORK CITY

501 WEST 29TH STREET (Continued) **U003391411**

County Code:	62
Town or City Code:	01
Region:	2
Tank ID:	001
Tank Location:	ABOVEGROUND
Tank Status:	In Service
Install Date:	Not reported
Capacity (Gal):	1500
Product Stored:	NOS 1,2, OR 4 FUEL OIL
Tank Type:	Steel/carbon steel
Tank Internal:	Not reported
Tank External:	Not reported
Pipe Location:	Not reported
Pipe Type:	STEEL/IRON
Pipe Internal:	Not reported
Pipe External:	Not reported
Tank Containment:	None
Leak Detection:	0
Overfill Protection:	4
Dispenser Method:	Suction
Date Tested:	Not reported
Next Test Date:	Not reported
Missing Data for Tank:	Minor Data Missing
Date Closed:	Not reported
Test Method:	Not reported
Deleted:	False
Updated:	False
SPDES Number:	Not reported
Lat/Long:	Not reported

N81 **CHELSEA TOWN LLC** **NY UST** **U004077728**
SE **320 WEST 30TH STREET** **N/A**
1/8-1/4 **NEW YORK, NY 10001**
951 ft.

Site 3 of 7 in cluster N

Relative: Higher

Actual: 32 ft.

UST:

UST:

Facility Id:	2-332607
Expiration Date:	08/28/07
Renewal Date:	04/05/02
Total Capacity:	6000
Facility Type:	Not reported
Mailing Company:	HOFFMAN MANAGEMENT
Mailing Title:	Not reported
Mailing Contact:	JOHN THROUMOULOS
Mailing Address:	300 WEST 55TH STREET
Mailing Address 2:	SUITE 2S
Mailing City:	NEW YORK
Mailing State:	NY
Mailing Zip Code:	10019
Mailing Phone No:	(212) 247-4975
Mailing Email:	Not reported
Owner Title:	MANAGING AGENT
Owner Name:	JOHN THROUMOULOS
Owner Address:	300 W 55TH ST, STE 2S

CHELSEA TOWN LLC (Continued) **U004077728**

Owner Address 2:	Not reported
Owner State:	NY
Owner Zip Code:	10019
Owner Phone:	(212) 247-4975
Owner Company:	CHELSEA TOWN, LLC % HOFFMAN MGMT.
Emergency Contact:	DAMIR BEGONOUS
Emergency Phone:	(917) 596-1505
Operator:	CHELSEA TOWN, LLC % HOFFMAN MGMT
Operator Phone:	(212) 247-4975
Owner City:	NEW YORK
Owner Sub Type:	Corporate or Commercial
Program Type:	PBS
Tank Number:	001
Tank Location Name:	Underground, vaulted, with access
Tank Status:	In Service
Tank Model:	Not reported
Pipe Model:	Not reported
Active Status:	Active
Install Date:	/ /
Capacity Gallons:	6000
Material Name:	#6 Fuel Oil
Percentage:	100.00
Tank Type Name:	Steel/Carbon Steel/Iron
Tank Internal Protection:	None
Tank Internal Protection 1:	None
Tank Internal Protection 2:	Not reported
Pipe Location Name:	No Piping
Pipe Type Name:	Steel/Carbon Steel/Iron
Pipe External Protection 1:	None
Pipe External Protection 2:	Not reported
Tank Secondary Containment 1:	Vault (w/o access)
Tank Secondary Containment 2:	Not reported
Pipe Secondary Containment:	Not reported
Tank Leak Detection 1:	None
Tank Leak Detection 2:	Not reported
Pipe Leak Detection 1:	Exempt Suction Piping
Pipe Leak Detection 2:	Not reported
Type Of Overfill Prevention 1:	Product Level Gauge (A/G)
Type Of Overfill Prevention 2:	Not reported
Dispenser Method:	Suction
Spill Prevention:	Not reported
Tightness Test Method:	Testing Not Required
Date Tested:	/ /
Next Test Date:	/ /
Date Tank Closed:	/ /

N82 **320 W 30TH ST** **NY HIST UST** **U000403997**
SE **320 W 30TH ST** **N/A**
1/8-1/4 **NY, NY 10001**
951 ft.

Site 4 of 7 in cluster N

Relative: Higher

Actual: 32 ft.

HIST UST:

PBS Number:	2-332607
SPDES Number:	Not reported
Emergency Contact:	LIBBLICH
Emergency Telephone:	(718) 585-5200

320 W 30TH ST (Continued) **U000403997**

Operator:	CHELSEA TOWN, LLC
Operator Telephone:	(212) 736-1650
Owner Name:	CHELSEA TOWN, LLC
Owner Address:	320 W 30TH ST
Owner City,St,Zip:	NY, NY 10001
Owner Telephone:	(212) 736-1650
Owner Type:	Corporate/Commercial
Owner Subtype:	Not reported
Mailing Name:	320 WEST 30TH STREET
Mailing Address:	320 WEST 30TH STREET
Mailing Address 2:	Not reported
Mailing City,St,Zip:	NEW YORK, NY 10001
Mailing Contact:	SUPER FACILITY MANAGER
Mailing Telephone:	(212) 736-7650
Owner Mark:	First Owner
Facility Status:	1 - Active PBS facility, i.e. total capacity of the PBS tanks is greater than 1,100 gallons, regardless if Subpart 360-14 tanks exist or not at the facility.
Facility Addr2:	320 W 30TH ST
SWIS ID:	6201
Old PBS Number:	Not reported
Facility Type:	Not reported
Inspected Date:	Not reported
Inspector:	Not reported
Inspection Result:	Not reported
Federal ID:	Not reported
Certification Flag:	False
Certification Date:	06/01/1998
Expiration Date:	08/28/2002
Renew Flag:	False
Renewal Date:	Not reported
Total Capacity:	6000
FAMT:	True
Facility Screen:	Minor Data Missing
Owner Screen:	No Missing Data
Tank Screen:	Minor Data Missing
Dead Letter:	False
CBS Number:	Not reported
Town or City:	NEW YORK CITY
County Code:	62
Town or City:	01
Region:	2
Tank Id:	001
Tank Location:	UNDERGROUND, VAULTED, WITH ACCESS
Tank Status:	In Service
Install Date:	Not reported
Capacity (gals):	6000
Product Stored:	NOS 5 OR 6 FUEL OIL
Tank Type:	Steel/carbon steel
Tank Internal:	Not reported
Tank External:	Not reported
Pipe Location:	Not reported
Pipe Type:	STEEL/IRON
Pipe Internal:	Not reported
Pipe External:	Not reported
Second Containment:	Diking

320 W 30TH ST (Continued) **U000403997**

Leak Detection:	None
Overfill Prot:	Product Level Gauge
Dispenser:	Suction
Date Tested:	Not reported
Next Test Date:	Not reported
Missing Data for Tank:	Minor Data Missing
Date Closed:	Not reported
Test Method:	Not reported
Deleted:	False
Updated:	False
Lat/long:	Not reported

P83 SSW 1/8-1/4 960 ft. **303 9TH AV/DEPT OF HEALTH** **NY LTANKS S100167612**
303 9TH AVENUE **NY HIST LTANKS N/A**
NEW YORK CITY, NY

Relative: Lower

Actual: 26 ft.

Site 1 of 2 in cluster P

LTANKS:

Site ID:	67824
Spill Date:	11/29/88
Facility Addr2:	Not reported
Facility ID:	8807152
Program Number:	8807152
SWIS:	3101
Region of Spill:	2
Investigator:	ADMIN. CLOSED
Referred To:	Not reported
Reported to Dept:	11/29/88
CID:	08
Spill Cause:	Tank Test Failure
Water Affected:	Not reported
Spill Source:	Institutional, Educational, Gov., Other
Spill Notifier:	Tank Tester
Cleanup Ceased:	/ /
Cleanup Meets Standard:	False
Last Inspection:	/ /
Recommended Penalty:	Penalty Not Recommended
UST Involvement:	False
Spill Class:	Known release with minimal potential for fire or hazard. DEC Response. Willing Responsible Party. Corrective action taken.
Spill Closed Dt:	03/05/03
Remediation Phase:	0
Date Entered In Computer:	11/29/88
Spill Record Last Update:	03/19/03
Spille Namer:	Not reported
Spiller Company:	DEPT OF HEALTH CENTER
Spiller Phone:	(212) 566-3268
Spiller Extention:	Not reported
Spiller Address:	303 9TH AVENUE
Spiller City,St,Zip:	NEW YORK, N.Y., ZZ
Spiller County:	001
Spiller Contact:	Not reported
Spiller Phone:	Not reported
Spiller Extention:	Not reported
DEC Region:	2
Program Number:	8807152
DER Facility ID:	64752

303 9TH AV/DEPT OF HEALTH (Continued) **S100167612**

Site ID:	67824
Operable Unit ID:	922484
Operable Unit:	01
Material ID:	455497
Material Code:	0001
Material Name:	#2 Fuel Oil
Case No.:	Not reported
Material FA:	Petroleum
Quantity:	-1.00
Units:	Pounds
Recovered:	0.00
Resource Affected:	Groundwater
Oxygenate:	False
Site ID:	67824
Spill Tank Test:	9507
Tank Number:	Not reported
Tank Size:	0
Test Method:	00
Leak Rate:	0.00
Gross Fail:	Not reported
Modified By:	Spills
Last Modified:	10/01/04
Test Method:	Unknown
DEC Memo:	Start DECRemark - 8807152 Prior to Sept, 2004 data translation this spill Lead DEC Field was "ADMIN.CLOSED" 03/05/2003- Closed Due To The Nature / Extent Of The Spill Report END DECRemark - 8807152
Remarks:	Start CallerRemark - 8807152 TANK FAILED WITH A LEAK RATE OF -.318GPH, WILL EXCAVATE & ISOLATE. CLOSED DUE TO LACK OF ANY RECENT INFO- DOES NOT MEET ANY CLEAN UP REQUIREMENTS. END CallerRemark - 8807152

HIST LTANKS:

Region of Spill:	2
Spill Number:	8807152
Investigator:	BATTISTA
Caller Name:	Not reported
Caller Agency:	Not reported
Caller Phone:	Not reported
Caller Extension:	Not reported
Notifier Name:	Not reported
Notifier Agency:	Not reported
Notifier Phone:	Not reported
Notifier Extension:	Not reported
Spill Date:	11/29/1988
Spill Time:	14:30
Reported to Department Date:	11/29/88
Reported to Department Time:	20:15
SWIS:	62
Spiller Contact:	Not reported
Spiller Phone:	Not reported
Spiller Extention:	Not reported
Spiller Name:	DEPT OF HEALTH CENTER
Spiller Address:	303 9TH AVENUE
Spiller City,St,Zip:	NEW YORK, N.Y.
Facility Contact:	Not reported
Facility Phone:	(212) 566-3268
Facility Extention:	Not reported
Spill Cause:	Tank Test Failure

303 9TH AV/DEPT OF HEALTH (Continued) **S100167612**

Resource Affectd:	Groundwater
Water Affected:	Not reported
Spill Source:	Other Non Commercial/Industrial
Spill Notifier:	Tank Tester
PBS Number:	2-219029
Cleanup Ceased:	/ /
Cleanup Meets Standard:	False
Last Inspection:	/ /
Recommended Penalty:	Penalty Not Recommended
Spiller Cleanup Date:	/ /
Enforcement Date:	/ /
Investigation Complete:	/ /
UST Involvement:	False
Spill Class:	Known release with minimal potential for fire or hazard. DEC Response. Willing Responsible Party. Corrective action taken.
Spill Closed Dt:	/ /
Date Region Sent Summary to Central Office:	/ /
Corrective Action Plan Submitted:	/ /
Date Spill Entered In Computer Data File:	11/29/88
Time Spill Entered In Computer Data File:	Not reported
Spill Record Last Update:	11/27/92
Is Updated:	False
PBS Number:	Not reported
Tank Number:	Not reported
Tank Size:	0
Test Method:	Not reported
Leak Rate Failed Tank:	0.00
Gross Leak Rate:	Not reported
Material Class Type:	Petroleum
Quantity Spilled:	-1
Unkonwn Quantity Spilled:	False
Units:	Not reported
Quantity Recovered:	0
Unkonwn Quantity Recovered:	False
Material:	#2 FUEL OIL
Class Type:	#2 FUEL OIL
Times Material Entry In File:	24464
CAS Number:	Not reported
Last Date:	19941207
DEC Remarks:	Not reported
Spill Cause:	TANK FAILED WITH A LEAK RATE OF -.318GPH, WILL EXCAVATE ISOLATE.

Q84
NE
1/8-1/4
966 ft.

Relative: Higher

Actual: 39 ft.

440 NINTH AVENUE **NY AST** **U001833159**
370 WEST 35TH STREET **NY HIST UST** **N/A**
NEW YORK, NY 10018

Site 1 of 3 in cluster Q

AST:

AST:

Facility Id:	2-148644
Expiration Date:	06/04/08
Renewal Date:	/ /
Total Capacity:	15000
Facility Type:	COMMERCIAL BUILDING
Mailing Company:	S.L. GREEN REALTY CORP.
Mailing Title:	Not reported

440 NINTH AVENUE (Continued) **U001833159**

Mailing Contact:	440 NINTH AVENUE
Mailing Address:	420 LEXINGTON AVENUE
Mailing Address 2:	SUITE 1900
Mailing City:	NEW YORK
Mailing State:	NY
Mailing Zip Code:	10016
Mailing Phone No:	(212) 686-8020
Mailing Email:	Not reported
Owner Title:	PROPERTY MANAGER
Owner Name:	LEA J. SIVACRSE
Owner Address:	420 LEXINGTON AVENUE, SUITE 1900
Owner Address 2:	Not reported
Owner State:	NY
Owner Zip Code:	10016
Owner Phone:	(212) 686-8020
Owner Company:	GREEN 440 NINTH LLC
Emergency Contact:	CHARLIE SPITERI
Emergency Phone:	(212) 686-8020
Operator:	SL GREEN REALTY CORP
Operator Phone:	(212) 659-5938
Owner City:	NEW YORK
Owner Sub Type:	Corporate or Commercial
Program Type:	PBS
Tank Number:	001
Tank Location Name:	Aboveground - in contact with impervious barrier
Tank Status:	In Service
Tank Model:	Not reported
Pipe Model:	Not reported
Active Status:	Active
Install Date:	01/01/27
Capacity Gallons:	7500
Material Name:	#6 Fuel Oil
Percentage:	100.00
Tank Type Name:	Steel/Carbon Steel/Iron
Tank Internal Protection:	None
Tank Internal Protection 1:	Jacketed
Tank Internal Protection 2:	Not reported
Pipe Location Name:	Aboveground
Pipe Type Name:	Steel/Carbon Steel/Iron
Pipe External Protection 1:	Fiberglass
Pipe External Protection 2:	Not reported
Tank Secondary Containment 1:	None
Tank Secondary Containment 2:	Not reported
Pipe Secondary Containment:	None
Tank Leak Detection 1:	None
Tank Leak Detection 2:	Not reported
Pipe Leak Detection 1:	None
Pipe Leak Detection 2:	Not reported
Type Of Overfill Prevention 1:	Vent Whistle
Type Of Overfill Prevention 2:	Not reported
Dispenser Method:	Suction
Spill Prevention:	None
Tightness Test Method:	Testing Not Required
Date Tested:	/ /
Next Test Date:	/ /
Date Tank Closed:	/ /

440 NINTH AVENUE (Continued) **U001833159**

Tank Number:	002
Tank Location Name:	Aboveground - in contact with impervious barrier
Tank Status:	In Service
Tank Model:	Not reported
Pipe Model:	Not reported
Active Status:	Active
Install Date:	01/01/27
Capacity Gallons:	7500
Material Name:	#6 Fuel Oil
Percentage:	100.00
Tank Type Name:	Steel/Carbon Steel/Iron
Tank Internal Protection:	None
Tank Internal Protection 1:	None
Tank Internal Protection 2:	Not reported
Pipe Location Name:	Aboveground
Pipe Type Name:	Steel/Carbon Steel/Iron
Pipe External Protection 1:	Fiberglass
Pipe External Protection 2:	Not reported
Tank Secondary Containment 1:	Impervious Underlayment
Tank Secondary Containment 2:	Not reported
Pipe Secondary Containment:	None
Tank Leak Detection 1:	Impervious Barrier/Concrete Pad (A/G)
Tank Leak Detection 2:	Not reported
Pipe Leak Detection 1:	None
Pipe Leak Detection 2:	Not reported
Type Of Overfill Prevention 1:	Vent Whistle
Type Of Overfill Prevention 2:	Not reported
Dispenser Method:	Suction
Spill Prevention:	None
Tightness Test Method:	Testing Not Required
Date Tested:	/ /
Next Test Date:	/ /
Date Tank Closed:	/ /

HIST UST:

PBS Number:	2-148644
SPDES Number:	Not reported
Emergency Contact:	LUIS DIGARBO
Emergency Telephone:	(212) 594-2700
Operator:	CHARLIE SPITERI
Operator Telephone:	(718) 695-5938
Owner Name:	SL GREEN REALTY CORPORATION
Owner Address:	70 WEST 36TH STREET
Owner City,St,Zip:	NEW YORK, NY 10018
Owner Telephone:	(212) 594-2700
Owner Type:	Corporate/Commercial
Owner Subtype:	Not reported
Mailing Name:	SL GREEN REALTY CORPORATION L.P.
Mailing Address:	70 WEST 36TH STREET
Mailing Address 2:	Not reported
Mailing City,St,Zip:	NEW YORK, NY 10018
Mailing Contact:	LOUIS DIGARBO
Mailing Telephone:	(212) 594-2700
Owner Mark:	Second Owner
Facility Status:	1 - Active PBS facility, i.e. total capacity of the PBS tanks is greater than 1,100 gallons, regardless if Subpart 360-14 tanks exist or not at the facility.

440 NINTH AVENUE (Continued) **U001833159**

Facility Addr2:	370 WEST 35TH STREET
SWIS ID:	6201
Old PBS Number:	Not reported
Facility Type:	OTHER
Inspected Date:	Not reported
Inspector:	Not reported
Inspection Result:	Not reported
Federal ID:	Not reported
Certification Flag:	False
Certification Date:	11/18/1998
Expiration Date:	11/05/2003
Renew Flag:	False
Renewal Date:	Not reported
Total Capacity:	15000
FAMT:	True
Facility Screen:	No Missing Data
Owner Screen:	Minor Data Missing
Tank Screen:	Minor Data Missing
Dead Letter:	False
CBS Number:	Not reported
Town or City:	NEW YORK CITY
County Code:	62
Town or City:	01
Region:	2

Tank Id:	001
Tank Location:	UNDERGROUND, VAULTED, WITH ACCESS
Tank Status:	In Service
Install Date:	Not reported
Capacity (gals):	7500
Product Stored:	NOS 5 OR 6 FUEL OIL
Tank Type:	Steel/carbon steel
Tank Internal:	Not reported
Tank External:	Fiberglass
Pipe Location:	Aboveground
Pipe Type:	GALVANIZED STEEL
Pipe Internal:	Not reported
Pipe External:	Fiberglass
Second Containment:	None
Leak Detection:	None
Overfill Prot:	Product Level Gauge
Dispenser:	Suction
Date Tested:	Not reported
Next Test Date:	Not reported
Missing Data for Tank:	Minor Data Missing
Date Closed:	Not reported
Test Method:	Not reported
Deleted:	False
Updated:	True
Lat/long:	Not reported

Tank Id:	002
Tank Location:	UNDERGROUND, VAULTED, WITH ACCESS
Tank Status:	In Service
Install Date:	Not reported
Capacity (gals):	7500

440 NINTH AVENUE (Continued) **U001833159**

Product Stored:	NOS 5 OR 6 FUEL OIL
Tank Type:	Steel/carbon steel
Tank Internal:	Not reported
Tank External:	Fiberglass
Pipe Location:	Aboveground
Pipe Type:	GALVANIZED STEEL
Pipe Internal:	Not reported
Pipe External:	Fiberglass
Second Containment:	None
Leak Detection:	None
Overfill Prot:	Product Level Gauge
Dispenser:	Suction
Date Tested:	Not reported
Next Test Date:	Not reported
Missing Data for Tank:	Minor Data Missing
Date Closed:	Not reported
Test Method:	Not reported
Deleted:	False
Updated:	True
Lat/long:	Not reported

M85 NNW 1/8-1/4 972 ft. **AMOCO#11248/36644** **RCRA-SQG 1000556251**
436 10TH AVENUE **FINDS NYD986988103**
NEW YORK CITY, NY 10001

Relative: Higher

Actual: 37 ft.

Site 5 of 7 in cluster M

RCRAInfo:

Owner:	AMOCO OIL CO (203) 865-1910
EPA ID:	NYD986988103
Contact:	Not reported
Classification:	Small Quantity Generator
TSDF Activities:	Not reported
Violation Status:	No violations found

FINDS:
Other Pertinent Environmental Activity Identified at Site

FIS (New York - Facility Information System) is New York's Department of Environmental Conservation (DEC) information system for tracking environmental facility information found across the State.

AFS (Aerometric Information Retrieval System (AIRS) Facility Subsystem) replaces the former Compliance Data System (CDS), the National Emission Data System (NEDS), and the Storage and Retrieval of Aerometric Data (SAROAD). AIRS is the national repository for information concerning airborne pollution in the United States. AFS is used to track emissions and compliance data from industrial plants. AFS data are utilized by states to prepare State Implementation Plans to comply with regulatory programs and by EPA as an input for the estimation of total national emissions. AFS is undergoing a major redesign to support facility operating permits required under Title V of the Clean Air Act.

RCRAInfo is a national information system that supports the Resource

AMOCO#11248/36644 (Continued) **1000556251**

Conservation and Recovery Act (RCRA) program through the tracking of events and activities related to facilities that generate, transport, and treat, store, or dispose of hazardous waste. RCRAInfo allows RCRA program staff to track the notification, permit, compliance, and corrective action activities required under RCRA.

P86 SSW 1/8-1/4 972 ft. **NYC DEPARTMENT OF HEALTH** **NY UST U001838025**
CHELSEA DISTRICT HEALTH CENTER **NY HIST UST N/A**
NEW YORK, NY 10001

Relative: Lower

Actual: 27 ft.

Site 2 of 2 in cluster P

UST:

UST:

Facility Id:	2-219029
Expiration Date:	01/07/98
Renewal Date:	/ /
Total Capacity:	0
Facility Type:	Not reported
Mailing Company:	NYC DEPT. OF HEALTH - BUREAU OF OPERATIONS
Mailing Title:	Not reported
Mailing Contact:	STUART W. MIRSKY
Mailing Address:	125 WORTH STREET, ROOM 1020, CN 10
Mailing Address 2:	Not reported
Mailing City:	NEW YORK,
Mailing State:	NY
Mailing Zip Code:	10013
Mailing Phone No:	(212) 788-5300
Mailing Email:	Not reported
Owner Title:	Not reported
Owner Name:	Not reported
Owner Address:	125 WORTH STREET
Owner Address 2:	Not reported
Owner State:	NY
Owner Zip Code:	10013
Owner Phone:	(212) 788-5300
Owner Company:	NYC DEPARTMENT OF HEALTH
Emergency Contact:	WAJID FARIDI
Emergency Phone:	(212) 676-2201
Operator:	KEVIN MC GRATH
Operator Phone:	(212) 239-1704
Owner City:	NEW YORK
Owner Sub Type:	Local Government
Program Type:	PBS
Tank Number:	001
Tank Location Name:	Underground
Tank Status:	Closed - In Place
Tank Model:	Not reported
Pipe Model:	Not reported
Active Status:	Inactive
Install Date:	12/01/37

NYC DEPARTMENT OF HEALTH (Continued) **U001838025**

Capacity Gallons:	3000
Material Name:	#2 Fuel Oil
Percentage:	100.00
Tank Type Name:	Steel/Carbon Steel/Iron
Tank Internal Protection:	None
Tank Internal Protection 1:	None
Tank Internal Protection 2:	Not reported
Pipe Location Name:	Aboveground/Underground Combination
Pipe Type Name:	Steel/Carbon Steel/Iron
Pipe External Protection 1:	Painted/Asphalt Coating
Pipe External Protection 2:	Not reported
Tank Secondary Containment 1:	None
Tank Secondary Containment 2:	Not reported
Pipe Secondary Containment:	Not reported
Tank Leak Detection 1:	None
Tank Leak Detection 2:	Not reported
Pipe Leak Detection 1:	Not reported
Pipe Leak Detection 2:	Not reported
Type Of Overfill Prevention 1:	None
Type Of Overfill Prevention 2:	Not reported
Dispenser Method:	Not reported
Spill Prevention:	Not reported
Tightness Test Method:	Missing Code in Old Data - Must be fixed
Date Tested:	02/01/88
Next Test Date:	/ /
Date Tank Closed:	08/01/97

HIST UST:

PBS Number:	2-219029
SPDES Number:	Not reported
Emergency Contact:	WAJID FARIDI
Emergency Telephone:	(212) 676-2201
Operator:	KEVIN MC GRATH
Operator Telephone:	(212) 239-1704
Owner Name:	NYC DEPARTMENT OF HEALTH
Owner Address:	125 WORTH STREET
Owner City,St,Zip:	NEW YORK, N.Y. 10013
Owner Telephone:	(212) 788-5300
Owner Type:	Local Government
Owner Subtype:	The City of New York
Mailing Name:	NYC DEPT. OF HEALTH - BUREAU OF OPERATIONS
Mailing Address:	125 WORTH STREET, ROOM 1020, CN 10
Mailing Address 2:	Not reported
Mailing City,St,Zip:	NEW YORK,, N.Y. 10013
Mailing Contact:	STUART W. MIRSKY
Mailing Telephone:	(212) 788-5300
Owner Mark:	First Owner
Facility Status:	2 - Unregulated by PBS (the total capacity is less than 1,101 gallons) and Subpart 360-14.
Facility Addr2:	303 9TH AVENUE
SWIS ID:	6201
Old PBS Number:	Not reported
Facility Type:	OTHER
Inspected Date:	Not reported
Inspector:	Not reported
Inspection Result:	Not reported
Federal ID:	Not reported

NYC DEPARTMENT OF HEALTH (Continued) **U001838025**

Certification Flag:	False
Certification Date:	03/05/1993
Expiration Date:	01/07/1998
Renew Flag:	False
Renewal Date:	Not reported
Total Capacity:	0
FAMT:	True
Facility Screen:	No Missing Data
Owner Screen:	Minor Data Missing
Tank Screen:	0
Dead Letter:	False
CBS Number:	Not reported
Town or City:	NEW YORK CITY
County Code:	62
Town or City:	01
Region:	2
Tank Id:	001
Tank Location:	UNDERGROUND
Tank Status:	Closed-In Place
Install Date:	19371201
Capacity (gals):	3000
Product Stored:	NOS 1,2, OR 4 FUEL OIL
Tank Type:	Steel/carbon steel
Tank Internal:	None
Tank External:	None
Pipe Location:	Aboveground/Underground Combination
Pipe Type:	STEEL/IRON
Pipe Internal:	None
Pipe External:	Painted/Asphalt Coating
Second Containment:	None
Leak Detection:	None
Overfill Prot:	None
Dispenser:	0
Date Tested:	02/01/1988
Next Test Date:	Not reported
Missing Data for Tank:	No Missing Data
Date Closed:	08/01/1997
Test Method:	Not reported
Deleted:	False
Updated:	True
Lat/long:	Not reported

M87 **AMICO STATION** **NY HIST LTANKS** **S104191607**
NNW **436 10TH AVE/34TH ST** **N/A**
1/8-1/4 **MANHATTAN, NY**
973 ft.

Site 6 of 7 in cluster M

Relative: Higher

Actual: 37 ft.

HIST LTANKS:

Region of Spill:	2
Spill Number:	9905246
Investigator:	SACCACIO
Caller Name:	Not reported
Caller Agency:	Not reported
Caller Phone:	Not reported
Caller Extension:	Not reported
Notifier Name:	Not reported

AMICO STATION (Continued) **S104191607**

Notifier Agency:	Not reported
Notifier Phone:	Not reported
Notifier Extension:	Not reported
Spill Date:	08/01/1999
Spill Time:	01:00
Reported to Department Date:	08/01/99
Reported to Department Time:	01:26
SWIS:	62
Spiller Contact:	JULIO CALDER
Spiller Phone:	(718) 389-4910
Spiller Extention:	Not reported
Spiller Name:	CONSOLIDATED TRANSPORTATI
Spiller Address:	ON
Spiller City,St,Zip:	ENWOOD LONG ISLAND, NY
Facility Contact:	Not reported
Facility Phone:	(516) 509-6661
Facility Extention:	Not reported
Spill Cause:	Tank Overfill
Resource Affectd:	In Sewer
Water Affected:	Not reported
Spill Source:	Gas Station
Spill Notifier:	Responsible Party
PBS Number:	Not reported
Cleanup Ceased:	/ /
Cleanup Meets Standard:	False
Last Inspection:	/ /
Recommended Penalty:	Penalty Not Recommended
Spiller Cleanup Date:	/ /
Enforcement Date:	/ /
Investigation Complete:	/ /
UST Involvement:	True
Spill Class:	Known release with minimal potential for fire or hazard. DEC Response. Willing Responsible Party. Corrective action taken.
Spill Closed Dt:	08/27/99
Date Region Sent Summary to Central Office:	/ /
Corrective Action Plan Submitted:	/ /
Date Spill Entered In Computer Data File:	08/01/99
Time Spill Entered In Computer Data File:	Not reported
Spill Record Last Update:	08/27/99
Is Updated:	False
PBS Number:	Not reported
Tank Number:	Not reported
Tank Size:	Not reported
Test Method:	Not reported
Leak Rate Failed Tank:	Not reported
Gross Leak Rate:	Not reported
Material Class Type:	Petroleum
Quantity Spilled:	20
Unkonwn Quantity Spilled:	False
Units:	Gallons
Quantity Recovered:	0
Unkonwn Quantity Recovered:	True
Material:	GASOLINE
Class Type:	GASOLINE
Times Material Entry In File:	21329
CAS Number:	Not reported
Last Date:	19940929

AMICO STATION (Continued) **S104191607**

DEC Remarks:	8/27/99 - Saccacio - on 7/31/99 I called the caller and he said that speedy-dry had been applied and that a cleanup crew was enroute. Called the spiller Tmore) and he said that he contracted tyree to do the cleanup. I asked him to send me a letter certifing the spill had been cleaned up. I called him and left him a messsage on 8/27/99 reminding him I need that letter to close out the spill
Spill Cause:	tank was overfilled at location - speedy dry applied - cleanup crew enroute - some material may have flowed into storm drain and street update 0400 hrs - spill only 5-7 gal all cleaned up - none entered waterway

---

M88 **436 TENTH AVENUE** **NY HIST LTANKS** **S101658469**
NNW **436 TENTH AVENUE** **N/A**
1/8-1/4 **MANHATTAN, NY**
973 ft.

Site 7 of 7 in cluster M

Relative: Higher

Actual: 37 ft.

HIST LTANKS:

Region of Spill:	2
Spill Number:	9506257
Investigator:	O'DOWD
Caller Name:	Not reported
Caller Agency:	Not reported
Caller Phone:	Not reported
Caller Extension:	Not reported
Notifier Name:	Not reported
Notifier Agency:	Not reported
Notifier Phone:	Not reported
Notifier Extension:	Not reported
Spill Date:	08/21/1995
Spill Time:	14:30
Reported to Department Date:	08/21/95
Reported to Department Time:	14:59
SWIS:	62
Spiller Contact:	Not reported
Spiller Phone:	Not reported
Spiller Extention:	Not reported
Spiller Name:	SAME
Spiller Address:	Not reported
Spiller City,St,Zip:	Not reported
Facility Contact:	Not reported
Facility Phone:	Not reported
Facility Extention:	Not reported
Spill Cause:	Tank Test Failure
Resource Affectd:	On Land
Water Affected:	Not reported
Spill Source:	Other Commercial/Industrial
Spill Notifier:	Tank Tester
PBS Number:	Not reported
Cleanup Ceased:	/ /
Cleanup Meets Standard:	False
Last Inspection:	/ /
Recommended Penalty:	Penalty Not Recommended
Spiller Cleanup Date:	/ /
Enforcement Date:	/ /
Investigation Complete:	/ /
UST Involvement:	False
Spill Class:	Known release with minimal potential for fire or hazard. DEC Response. Willing Responsible Party. Corrective action taken.

436 TENTH AVENUE (Continued) **S101658469**

Spill Closed Dt: / /
Date Region Sent Summary to Central Office: / /
Corrective Action Plan Submitted: / /
Date Spill Entered In Computer Data File: 09/27/95
Time Spill Entered In Computer Data File: Not reported
Spill Record Last Update: / /
Is Updated: False
PBS Number: Not reported
Tank Number: Not reported
Tank Size: 0
Test Method: Not reported
Leak Rate Failed Tank: 0.00
Gross Leak Rate: Not reported
Material Class Type: Petroleum
Quantity Spilled: -1
Unkonwn Quantity Spilled: False
Units: Gallons
Quantity Recovered: 0
Unkonwn Quantity Recovered: False
Material: UNKNOWN PETROLEUM
Class Type: UNKNOWN PETROLEUM
Times Material Entry In File: 16414
CAS Number: Not reported
Last Date: 19940929
DEC Remarks: Not reported
Spill Cause: TANKS WERE OINSPECTED AND BOTH FAILED

R89
SE
1/8-1/4
974 ft.

Relative: Higher

Actual: 34 ft.

TECHNICAL CAREER INSTITUTE **RCRA-SQG** **1004762265**
320 W 31ST ST **FINDS** **NYR000095190**
NEW YORK, NY 10001

Site 1 of 3 in cluster R

RCRAInfo:
Owner: OVERTIME PROPERTIES LLC
(212) 947-4545
EPA ID: NYR000095190

Contact: MITCHELL MARKSON
(212) 594-4000

Classification: Conditionally Exempt Small Quantity Generator
TSDF Activities: Not reported

Violation Status: No violations found

FINDS:
Other Pertinent Environmental Activity Identified at Site

RCRAInfo is a national information system that supports the Resource Conservation and Recovery Act (RCRA) program through the tracking of events and activities related to facilities that generate, transport, and treat, store, or dispose of hazardous waste. RCRAInfo allows RCRA program staff to track the notification, permit, compliance, and corrective action activities required under RCRA.

R90
SE
1/8-1/4
974 ft.

Relative: Higher

Actual: 34 ft.

TECHNICAL CAREER INSTITUTE **NY MANIFEST** **1009225674**
320 WEST 31 ST **N/A**
NEW YORK, NY 10001

Site 2 of 3 in cluster R

NY MANIFEST:
Document ID: CTF1137621
Manifest Status: Not reported
Trans1 State ID: CTD021816889
Trans2 State ID: CTD021816889
Generator Ship Date: 10/14/2003
Trans1 Recv Date: 10/14/2003
Trans2 Recv Date: 10/18/2003
TSD Site Recv Date: 10/20/2003
Part A Recv Date: Not reported
Part B Recv Date: Not reported
Generator EPA ID: NYD000095190
Trans1 EPA ID: CTD002593887
Trans2 EPA ID: Not reported
TSDF ID: CT30006A
Waste Code: D002 - NON-LISTED CORROSIVE WASTES
Quantity: 00055
Units: G - Gallons (liquids only)* (8.3 pounds)
Number of Containers: 001
Container Type: DM - Metal drums, barrels
Handling Method: T Chemical, physical, or biological treatment.
Specific Gravity: 01.00
Year: 03
Facility Type: Generator
EPA ID: NYD000095190
Facility Name: TECHNICAL CAREER INSTITUTE
Facility Address: 320 WEST 31 ST
Facility City: NEW YORK
Facility Zip 4: Not reported
Country: USA
County: NEW YORK
Mailing Name: TECHNICAL CAREER INSTITUTE
Mailing Contact: PLOTKIN YEFEM
Mailing Address: 320 WEST 31 ST
Mailing City: NEW YORK
Mailing State: NY
Mailing Zip: 10001
Mailing Zip4: Not reported
Mailing Country: USA
Mailing Phone: 212-594-4000

R91
SE
1/8-1/4
974 ft.

Relative: Higher

Actual: 34 ft.

TECHNICAL CAREER INSTITUTE **CT MANIFEST** **1007981640**
320 WEST 31ST STREET NEW YORK **N/A**
, NY 10001

Site 3 of 3 in cluster R

CT MANIFEST:
Manifest No: Not reported
Waste Occurence: Not reported
UNNA: Not reported
Hazard Class: Not reported
US Dot Description: Not reported
No of Containers: Not reported

TECHNICAL CAREER INSTITUTE (Continued) **1007981640**

Container Type:	Not reported
Quantity:	Not reported
Weight/Volume:	Not reported
Additional Description:	Not reported
Handling Code:	Not reported
Date Record Was Last Modified:	Not reported
DEO Who Last Modified Record:	Not reported
Manifest No:	Not reported
Waste Occurence:	Not reported
EPA Waste Code:	Not reported
Recycled Waste?:	Not reported
Date Record Was Last Modified:	Not reported
DEO Who Last Modified Record:	Not reported
Year:	2003
Manifest ID:	CTF1137621
TSDF EPA ID:	CTD002593887
TSDF Name:	BRIDGEPORT UNITED RECYCLE (FORMERLY HITCHCOCK GAS)
TSDF Address:	50 CROSS STREET
TSDF City,St,Zip:	BRIDGEPORT, CT 06608
TSDF Country:	USA
TSDF Telephone:	Not reported
Transport Date:	10/14/03
Transporter EPA ID:	CTD021816889
Transporter Name:	UNITED OIL RECOVERY INC
Transporter Country:	USA
Transporter Phone:	Not reported
Trans 2 Date:	10/18/03
Trans 2 EPA ID:	CTD021816889
Trans 2 Name:	UNITED OIL RECOVERY INC
Trans 2 Address:	Not reported
Trans 2 City,St,Zip:	CT
Trans 2 Country:	USA
Trans 2 Phone:	Not reported
Generator EPA ID:	NYD000095190
Gererator Phone:	Not reported
Generator Address:	Not reported
Generator City,State,Zip:	CT
Generator Country:	USA
Special Handling:	Not reported
Discrepancies:	No
Date Shipped:	10/14/03
Date Received:	10/20/03
Last modified date:	05/26/04
Last modified by:	IG
Comments:	Not reported

Q92 **35-38 STREETS REALTY CORP.** **NY AST** **A100183060**
NE **367 W. 35TH STREET** **N/A**
1/8-1/4 **NEW YORK, NY 10001**
982 ft.

Site 2 of 3 in cluster Q

Relative: Higher

AST:

Actual: 39 ft.

AST:

Facility Id:	2-606414
Expiration Date:	07/18/11
Renewal Date:	/ /

35-38 STREETS REALTY CORP. (Continued) **A100183060**

Total Capacity:	2000
Facility Type:	Not reported
Mailing Company:	MARTIN MANAGEMENT
Mailing Title:	Not reported
Mailing Contact:	MARTIN HOLLANDER
Mailing Address:	114 EAST 39TH STREET
Mailing Address 2:	Not reported
Mailing City:	NEW YORK,
Mailing State:	NY
Mailing Zip Code:	10016
Mailing Phone No:	(212) 213-0123
Mailing Email:	Not reported
Owner Title:	MANAGING AGENT
Owner Name:	MARTIN HOLLANDER
Owner Address:	367 W. 35TH STREET
Owner Address 2:	Not reported
Owner State:	NY
Owner Zip Code:	10001
Owner Phone:	(212) 213-0123
Owner Company:	35-38 STREETS REALTY CORP.
Emergency Contact:	MARTIN HOLLANDER
Emergency Phone:	(212) 213-0123
Operator:	GLADYS RIVERA
Operator Phone:	(212) 594-6889
Owner City:	NEW YORK
Owner Sub Type:	Corporate or Commercial
Program Type:	PBS
Tank Number:	001
Tank Location Name:	Aboveground - in contact with soil
Tank Status:	In Service
Tank Model:	Not reported
Pipe Model:	Not reported
Active Status:	Active
Install Date:	/ /
Capacity Gallons:	2000
Material Name:	#2 Fuel Oil
Percentage:	100.00
Tank Type Name:	Steel/Carbon Steel/Iron
Tank Internal Protection:	None
Tank Internal Protection 1:	None
Tank Internal Protection 2:	Not reported
Pipe Location Name:	Aboveground
Pipe Type Name:	Galvanized Steel
Pipe External Protection 1:	None
Pipe External Protection 2:	Not reported
Tank Secondary Containment 1:	None
Tank Secondary Containment 2:	Not reported
Pipe Secondary Containment:	Not reported
Tank Leak Detection 1:	None
Tank Leak Detection 2:	Not reported
Pipe Leak Detection 1:	Exempt Suction Piping
Pipe Leak Detection 2:	Not reported
Type Of Overfill Prevention 1:	Vent Whistle
Type Of Overfill Prevention 2:	Not reported
Dispenser Method:	Suction
Spill Prevention:	Not reported

35-38 STREETS REALTY CORP. (Continued) **A100183060**

Tightness Test Method: Testing Not Required
Date Tested: / /
Next Test Date: / /
Date Tank Closed: / /

S93 SSE 1/8-1/4 1001 ft. **APARTMENT BUILDING** **NY LTANKS S102662670**
347 WEST 29TH ST **NY HIST LTANKS N/A**
MANHATTEN, NY

Relative: Higher

Actual: 29 ft.

Site 1 of 3 in cluster S

LTANKS:

Site ID:	111829
Spill Date:	10/08/96
Facility Addr2:	Not reported
Facility ID:	9608521
Program Number:	9608521
SWIS:	3101
Region of Spill:	2
Investigator:	MCTIBBE
Referred To:	Not reported
Reported to Dept:	10/09/96
CID:	08
Spill Cause:	Tank Overfill
Water Affected:	Not reported
Spill Source:	Institutional, Educational, Gov., Other
Spill Notifier:	Affected Persons
Cleanup Ceased:	/ /
Cleanup Meets Standard:	False
Last Inspection:	/ /
Recommended Penalty:	Penalty Not Recommended
UST Involvement:	False
Spill Class:	Known release with minimal potential for fire or hazard. DEC Response. Willing Responsible Party. Corrective action taken.
Spill Closed Dt:	11/22/96
Remediation Phase:	0
Date Entered In Computer:	10/09/96
Spill Record Last Update:	07/20/04
Spille Namer:	Not reported
Spiller Company:	BAYSIDE FUEL OIL CORP
Spiller Phone:	(718) 946-4000
Spiller Extention:	Not reported
Spiller Address:	1810 SHORE PRKWY
Spiller City,St,Zip:	BROOKLYN, NY 11214-
Spiller County:	001
Spiller Contact:	SONDRA STEIN
Spiller Phone:	(212) 988-0688
Spiller Extention:	Not reported
DEC Region:	2
Program Number:	9608521
DER Facility ID:	97777
Site ID:	111829
Operable Unit ID:	1039727
Operable Unit:	01
Material ID:	344258
Material Code:	0001
Material Name:	#2 Fuel Oil
Case No.:	Not reported

APARTMENT BUILDING (Continued) **S102662670**

Material FA:	Petroleum
Quantity:	0.00
Units:	Gallons
Recovered:	0.00
Resource Affected:	Soil
Oxygenate:	False
Site ID:	Not reported
Spill Tank Test:	Not reported
Tank Number:	Not reported
Tank Size:	Not reported
Test Method:	Not reported
Leak Rate:	Not reported
Gross Fail:	Not reported
Modified By:	Not reported
Last Modified:	Not reported
Test Method:	Not reported
DEC Memo:	Start DECRemark - 9608521 Prior to Sept, 2004 data translation this spill Lead DEC Field was "M TIBBE" Bayside cleaned. END DECRemark - 9608521
Remarks:	Start CallerRemark - 9608521 CALLER IS THE APARTMENT COMPLEX OWNER AND RECIEVED A CALL FROM HER SUPERINTENDANT THATH THE OIL DELIVERY DRIVER SPILLED AN UNKNOWN AMOUNT OF OIL INTO A FLOWER GARDEN IN THE FRONT OF THE BLDG - WHEN THE CALLER CONTACTED THE OIL COMPANY THEY DID NOT GET BACK TO HER - CALLER WOULD LIKE A CALL BACK FOR MORE INFORMATION END CallerRemark - 9608521

HIST LTANKS:

Region of Spill:	2
Spill Number:	9608521
Investigator:	TIBBE
Caller Name:	Not reported
Caller Agency:	Not reported
Caller Phone:	Not reported
Caller Extension:	Not reported
Notifier Name:	Not reported
Notifier Agency:	Not reported
Notifier Phone:	Not reported
Notifier Extension:	Not reported
Spill Date:	10/08/1996
Spill Time:	21:00
Reported to Department Date:	10/09/96
Reported to Department Time:	08:15
SWIS:	62
Spiller Contact:	SONDRA STEIN
Spiller Phone:	(212) 988-0688
Spiller Extention:	Not reported
Spiller Name:	BAYSIDE FUEL OIL CORP
Spiller Address:	1810 SHORE PRKWY
Spiller City,St,Zip:	BROOKLYN, NY 11214-
Facility Contact:	Not reported
Facility Phone:	(718) 946-4000
Facility Extention:	Not reported
Spill Cause:	Tank Overfill
Resource Affectd:	On Land
Water Affected:	Not reported
Spill Source:	Other Non Commercial/Industrial
Spill Notifier:	Affected Persons
PBS Number:	Not reported
Cleanup Ceased:	/ /

APARTMENT BUILDING (Continued) **S102662670**

Cleanup Meets Standard: False
Last Inspection: / /
Recommended Penalty: Penalty Not Recommended
Spiller Cleanup Date: / /
Enforcement Date: / /
Investigation Complete: / /
UST Involvement: False
Spill Class: Known release with minimal potential for fire or hazard. DEC Response. Willing Responsible Party. Corrective action taken.
Spill Closed Dt: / /
Date Region Sent Summary to Central Office: / /
Corrective Action Plan Submitted: / /
Date Spill Entered In Computer Data File: 10/09/96
Time Spill Entered In Computer Data File: Not reported
Spill Record Last Update: 10/18/96
Is Updated: False
PBS Number: Not reported
Tank Number: Not reported
Tank Size: Not reported
Test Method: Not reported
Leak Rate Failed Tank: Not reported
Gross Leak Rate: Not reported
Material Class Type: Petroleum
Quantity Spilled: 0
Unkonwn Quantity Spilled: True
Units: Gallons
Quantity Recovered: 0
Unkonwn Quantity Recovered: False
Material: #2 FUEL OIL
Class Type: #2 FUEL OIL
Times Material Entry In File: 24464
CAS Number: Not reported
Last Date: 19941207
DEC Remarks: Not reported
Spill Cause: CALLER IS THE APARTMENT COMPLEX OWNER AND RECIEVED A CALL FROM HER SUPERINTENDANT THATH THE OIL DELIVERY DRIVER SPILLED AN UNKNOWN AMOUNT OF OIL INTO A FLOWER GARDEN IN THE FRONT OF THE BLDG - WHEN THE CALLER CONTACTED THE OIL COMPANY THEY DID NOT GET BACK TO HER - CALLER WOULD LIKE A CALL BACK FOR MORE INFORMATION

S94
SSE
1/8-1/4
1001 ft.

Relative: Higher

Actual: 29 ft.

347 CORP **NY AST** **A100178265**
347 W. 29TH ST. **N/A**
NEW YORK, NY 10001

Site 2 of 3 in cluster S

AST:

AST:
Facility Id: 2-606037
Expiration Date: 06/21/11
Renewal Date: / /
Total Capacity: 1500
Facility Type: Not reported
Mailing Company: 347 CORP
Mailing Title: Not reported
Mailing Contact: SONDRA STEIN
Mailing Address: 355 E. 72ND STREET APT. 18H

347 CORP (Continued) **A100178265**

Mailing Address 2: Not reported
Mailing City: NEW YORK,
Mailing State: NY
Mailing Zip Code: 10021
Mailing Phone No: (212) 988-0688
Mailing Email: Not reported
Owner Title: PRESIDENT
Owner Name: SONDRA STEIN
Owner Address: 355 E.72ND STREET APT. 18H
Owner Address 2: Not reported
Owner State: NY
Owner Zip Code: 10021
Owner Phone: (212) 988-0688
Owner Company: SONDRA STEIN FOR 347 CORP
Emergency Contact: SONDRA STEIN
Emergency Phone: (212) 988-0688
Operator: T.J. TURGEON
Operator Phone: (212) 279-2085
Owner City: NEW YORK
Owner Sub Type: Corporate or Commercial
Program Type: PBS

Tank Number: 001
Tank Location Name: Aboveground - in contact with soil
Tank Status: In Service
Tank Model: Not reported
Pipe Model: Not reported
Active Status: Active
Install Date: / /
Capacity Gallons: 1500
Material Name: #2 Fuel Oil
Percentage: 100.00
Tank Type Name: Steel/Carbon Steel/Iron
Tank Internal Protection: None
Tank Internal Protection 1: None
Tank Internal Protection 2: Not reported
Pipe Location Name: Aboveground/Underground Combination
Pipe Type Name: Steel/Carbon Steel/Iron
Pipe External Protection 1: None
Pipe External Protection 2: Not reported
Tank Secondary Containment 1: Vault (w/o access)
Tank Secondary Containment 2: Not reported
Pipe Secondary Containment: Not reported
Tank Leak Detection 1: None
Tank Leak Detection 2: Not reported
Pipe Leak Detection 1: Exempt Suction Piping
Pipe Leak Detection 2: Not reported
Type Of Overfill Prevention 1: Product Level Gauge (A/G)
Type Of Overfill Prevention 2: Vent Whistle
Dispenser Method: Suction
Spill Prevention: Not reported
Tightness Test Method: Testing Not Required
Date Tested: / /
Next Test Date: / /
Date Tank Closed: / /

Q95 NE 1/8-1/4 1005 ft. Relative: Higher Actual: 39 ft.

454 9TH AVE
454 9TH AVE.
MANHATTAN, NY

NY LTANKS S102662578
NY HIST LTANKS N/A

Site 3 of 3 in cluster Q

LTANKS:

Site ID:	101691
Spill Date:	05/04/94
Facility Addr2:	Not reported
Facility ID:	9401631
Program Number:	9401631
SWIS:	3101
Region of Spill:	2
Investigator:	CAMMISA
Referred To:	Not reported
Reported to Dept:	05/04/94
CID:	08
Spill Cause:	Tank Overfill
Water Affected:	Not reported
Spill Source:	Commercial/Industrial
Spill Notifier:	Other
Cleanup Ceased:	/ /
Cleanup Meets Standard:	False
Last Inspection:	/ /
Recommended Penalty:	Penalty Not Recommended
UST Involvement:	False
Spill Class:	Known release with minimal potential for fire or hazard. DEC Response. Willing Responsible Party. Corrective action taken.
Spill Closed Dt:	05/04/94
Remediation Phase:	0
Date Entered In Computer:	12/27/48
Spill Record Last Update:	07/01/97
Spille Namer:	Not reported
Spiller Company:	MYSTIC TRANSPORTATION
Spiller Phone:	Not reported
Spiller Extention:	Not reported
Spiller Address:	Not reported
Spiller City,St,Zip:	ZZ
Spiller County:	001
Spiller Contact:	Not reported
Spiller Phone:	Not reported
Spiller Extention:	Not reported
DEC Region:	2
Program Number:	9401631
DER Facility ID:	90098
Site ID:	101691
Operable Unit ID:	995313
Operable Unit:	01
Material ID:	385380
Material Code:	0001
Material Name:	#2 Fuel Oil
Case No.:	Not reported
Material FA:	Petroleum
Quantity:	5.00
Units:	Gallons
Recovered:	0.00
Resource Affected:	Soil
Oxygenate:	False

454 9TH AVE (Continued) **S102662578**

Site ID:	Not reported
Spill Tank Test:	Not reported
Tank Number:	Not reported
Tank Size:	Not reported
Test Method:	Not reported
Leak Rate:	Not reported
Gross Fail:	Not reported
Modified By:	Not reported
Last Modified:	Not reported
Test Method:	Not reported
DEC Memo:	Not reported
Remarks:	Not reported

HIST LTANKS:

Region of Spill:	2
Spill Number:	9401631
Investigator:	CAMMISA
Caller Name:	Not reported
Caller Agency:	Not reported
Caller Phone:	Not reported
Caller Extension:	Not reported
Notifier Name:	Not reported
Notifier Agency:	Not reported
Notifier Phone:	Not reported
Notifier Extension:	Not reported
Spill Date:	05/04/1994
Spill Time:	08:40
Reported to Department Date:	05/04/94
Reported to Department Time:	Not reported
SWIS:	62
Spiller Contact:	Not reported
Spiller Phone:	Not reported
Spiller Extention:	Not reported
Spiller Name:	MYSTIC TRANSPORTATION
Spiller Address:	Not reported
Spiller City,St,Zip:	Not reported
Facility Contact:	Not reported
Facility Phone:	Not reported
Facility Extention:	Not reported
Spill Cause:	Tank Overfill
Resource Affectd:	On Land
Water Affected:	Not reported
Spill Source:	Other Commercial/Industrial
Spill Notifier:	Other
PBS Number:	Not reported
Cleanup Ceased:	/ /
Cleanup Meets Standard:	False
Last Inspection:	/ /
Recommended Penalty:	Penalty Not Recommended
Spiller Cleanup Date:	/ /
Enforcement Date:	/ /
Investigation Complete:	/ /
UST Involvement:	False
Spill Class:	Known release with minimal potential for fire or hazard. DEC Response. Willing Responsible Party. Corrective action taken.
Spill Closed Dt:	05/04/94

Date Region Sent Summary to Central Office: / /

454 9TH AVE (Continued) **S102662578**

Corrective Action Plan Submitted:	/ /
Date Spill Entered In Computer Data File:	12/27/48
Time Spill Entered In Computer Data File:	Not reported
Spill Record Last Update:	07/01/97
Is Updated:	False
PBS Number:	Not reported
Tank Number:	Not reported
Tank Size:	Not reported
Test Method:	Not reported
Leak Rate Failed Tank:	Not reported
Gross Leak Rate:	Not reported
Material Class Type:	Petroleum
Quantity Spilled:	5
Unkonwn Quantity Spilled:	False
Units:	Gallons
Quantity Recovered:	0
Unkonwn Quantity Recovered:	False
Material:	#2 FUEL OIL
Class Type:	#2 FUEL OIL
Times Material Entry In File:	24464
CAS Number:	Not reported
Last Date:	19941207
DEC Remarks:	TANK WAS ALREADY FULL SPEEDY DRY USED TO CLEAN UP
Spill Cause:	Not reported

N96
SE
1/8-1/4
1005 ft.

Relative:
Lower

Actual:
0 ft.

PR 30 LLC **NY AST** **A100177778**
317-325 WEST 30TH STREET **N/A**
NEW YORK, NY 10001

Site 5 of 7 in cluster N

AST:

AST:

Facility Id:	2-270873
Expiration Date:	06/21/11
Renewal Date:	/ /
Total Capacity:	4000
Facility Type:	Not reported
Mailing Company:	PR 30 LLC
Mailing Title:	Not reported
Mailing Contact:	MICHAEL RAHAV
Mailing Address:	205 WEST 15TH STREET
Mailing Address 2:	Not reported
Mailing City:	NEW YORK,
Mailing State:	NY
Mailing Zip Code:	10011
Mailing Phone No:	(212) 924-7991
Mailing Email:	DRRAHAV@CHELSMORE.COM
Owner Title:	MANAGING MEMBER
Owner Name:	MICHAEL RAHAV
Owner Address:	205 WEST 15TH STREET
Owner Address 2:	Not reported
Owner State:	NY
Owner Zip Code:	10011
Owner Phone:	(212) 924-7991
Owner Company:	PR 30 LLC
Emergency Contact:	MICHAEL RAHAV

PR 30 LLC (Continued) **A100177778**

Emergency Phone:	(212) 924-7991
Operator:	YVETTE INGRAM
Operator Phone:	(212) 594-4778
Owner City:	NEW YORK
Owner Sub Type:	Corporate or Commercial
Program Type:	PBS
Tank Number:	001
Tank Location Name:	Aboveground - in contact with soil
Tank Status:	In Service
Tank Model:	Not reported
Pipe Model:	Not reported
Active Status:	Active
Install Date:	/ /
Capacity Gallons:	4000
Material Name:	#2 Fuel Oil
Percentage:	100.00
Tank Type Name:	Steel/Carbon Steel/Iron
Tank Internal Protection:	None
Tank Internal Protection 1:	None
Tank Internal Protection 2:	Not reported
Pipe Location Name:	No Piping
Pipe Type Name:	Steel/Carbon Steel/Iron
Pipe External Protection 1:	None
Pipe External Protection 2:	Not reported
Tank Secondary Containment 1:	Vault (w/o access)
Tank Secondary Containment 2:	Not reported
Pipe Secondary Containment:	Not reported
Tank Leak Detection 1:	Groundwater Well
Tank Leak Detection 2:	Not reported
Pipe Leak Detection 1:	Exempt Suction Piping
Pipe Leak Detection 2:	Not reported
Type Of Overfill Prevention 1:	Product Level Gauge (A/G)
Type Of Overfill Prevention 2:	Not reported
Dispenser Method:	Suction
Spill Prevention:	Not reported
Tightness Test Method:	Testing Not Required
Date Tested:	/ /
Next Test Date:	/ /
Date Tank Closed:	/ /

N97
SE
1/8-1/4
1020 ft.

Relative:
Lower

Actual:
0 ft.

APRT BUILDING -TTF **NY LTANKS** **S106971757**
315-325 WEST 30TH STREET **N/A**
NEW YORK, NY

Site 6 of 7 in cluster N

LTANKS:

Site ID:	345683
Spill Date:	05/06/05
Facility Addr2:	Not reported
Facility ID:	0501515
Program Number:	0501515
SWIS:	3101
Region of Spill:	2
Investigator:	SFRAHMAN
Referred To:	Not reported
Reported to Dept:	05/06/05

APRT BUILDING -TTF (Continued) **S106971757**

CID:	08
Spill Cause:	Tank Test Failure
Water Affected:	Not reported
Spill Source:	Private Dwelling
Spill Notifier:	Tank Tester
Cleanup Ceased:	/ /
Cleanup Meets Standard:	False
Last Inspection:	/ /
Recommended Penalty:	Penalty Not Recommended
UST Involvement:	False
Spill Class:	Possible release with minimal potential for fire or hazard or Known release with no damage. DEC Response. Willing Responsible Party. Corrective action taken.
Spill Closed Dt:	10/25/05
Remediation Phase:	0
Date Entered In Computer:	05/06/05
Spill Record Last Update:	10/25/05
Spille Namer:	MARLON JOESPH
Spiller Company:	APRT BUILDING
Spiller Phone:	(718) 624-4842
Spiller Extention:	Not reported
Spiller Address:	315-25 WEST 30TH STREET
Spiller City,St,Zip:	NEW YORK, NY
Spiller County:	001
Spiller Contact:	MARLON JOESPH
Spiller Phone:	(718) 624-4842
Spiller Extention:	Not reported
DEC Region:	2
Program Number:	0501515
DER Facility ID:	291916
Site ID:	345683
Operable Unit ID:	1103399
Operable Unit:	01
Material ID:	583610
Material Code:	0001
Material Name:	#2 Fuel Oil
Case No.:	Not reported
Material FA:	Petroleum
Quantity:	0.00
Units:	Gallons
Recovered:	0.00
Resource Affected:	Groundwater
Oxygenate:	False
Site ID:	345683
Spill Tank Test:	954230
Tank Number:	1
Tank Size:	4000
Test Method:	03
Leak Rate:	0.00
Gross Fail:	0
Modified By:	Watchdog
Last Modified:	05/06/05
Test Method:	Horner EZ Check I or II
DEC Memo:	Start DECRemark - 0501515 pbs # 2-270873 TTF letter sent to PBS Contact: PR 30 LLC 205 West 15th St New York, NY 10011 Attn: Michael Rahav 10.14.05-Sharif sent another violation letter since the department has n't rec'd any correspondenceregarding the repair of the tank. 10.25.05 Sharif-

APRT BUILDING -TTF (Continued) **S106971757**

Remarks:	Rece'd work invoices from Mr. Michael Rahav.The tank test failed because of the vent line problem which runs aboveground. PTC replaced the vent line and the tank then passed. There was no oil spillobserved. END DECRemark - 0501515 Start CallerRemark - 0501515 ABOVE LIQUID LEAK DRY PORTION END CallerRemark - 0501515

T98 **MIDTOWN SOUTH PRECINCT** **NY AST** **U003153151**
ENE **357 W 35 STREET** **NY HIST AST** **N/A**
1/8-1/4 **NEW YORK, NY 10001** **NY HIST UST**
1033 ft.

Site 1 of 4 in cluster T

Relative: Higher

Actual: 39 ft.

AST:

AST:

Facility Id:	2-217476
Expiration Date:	10/29/07
Renewal Date:	05/31/02
Total Capacity:	5025
Facility Type:	Not reported
Mailing Company:	BUILDING MANITENENCE SECTION
Mailing Title:	Not reported
Mailing Contact:	COMMANDING OFFICER
Mailing Address:	59-06 BROOKLYN-QUEENS EXPRESS WAY
Mailing Address 2:	Not reported
Mailing City:	QUEENS
Mailing State:	NY
Mailing Zip Code:	11377
Mailing Phone No:	(718) 476-7576
Mailing Email:	Not reported
Owner Title:	Not reported
Owner Name:	Not reported
Owner Address:	1 POLICE PLAZA, ROOM 800
Owner Address 2:	Not reported
Owner State:	NY
Owner Zip Code:	10038
Owner Phone:	(212) 374-7650
Owner Company:	N Y C P D/ASD
Emergency Contact:	FUEL CONTROL UNIT
Emergency Phone:	(718) 476-7524
Operator:	NYC POLICE DEPT.
Operator Phone:	(212) 239-9811
Owner City:	NEW YORK
Owner Sub Type:	Local Government
Program Type:	PBS
Tank Number:	009
Tank Location Name:	Aboveground - in contact with soil
Tank Status:	In Service
Tank Model:	Not reported
Pipe Model:	Not reported
Active Status:	Active
Install Date:	10/01/00
Capacity Gallons:	25
Material Name:	#2 Fuel Oil
Percentage:	100.00
Tank Type Name:	Steel/Carbon Steel/Iron
Tank Internal Protection:	None

MIDTOWN SOUTH PRECINCT (Continued) **U003153151**

Tank Internal Protection 1:	Painted/Asphalt Coating
Tank Internal Protection 2:	Not reported
Pipe Location Name:	Aboveground
Pipe Type Name:	Steel/Carbon Steel/Iron
Pipe External Protection 1:	None
Pipe External Protection 2:	Not reported
Tank Secondary Containment 1:	Other
Tank Secondary Containment 2:	Not reported
Pipe Secondary Containment:	Not reported
Tank Leak Detection 1:	None
Tank Leak Detection 2:	Not reported
Pipe Leak Detection 1:	Exempt Suction Piping
Pipe Leak Detection 2:	Not reported
Type Of Overfill Prevention 1:	Not reported
Type Of Overfill Prevention 2:	Not reported
Dispenser Method:	Suction
Spill Prevention:	Catch Basin
Tightness Test Method:	Testing Not Required
Date Tested:	/ /
Next Test Date:	/ /
Date Tank Closed:	/ /

HIST AST:

PBS Number:	2-217476
SWIS Code:	6201
Operator:	NYC POLICE DEPT.
Facility Phone:	(212) 239-9811
Facility Addr2:	Not reported
Facility Type:	OTHER
Emergency:	FUEL CONTROL UNIT
Emergency Tel:	(718) 476-7524
Old PBSNO:	Not reported
Date Inspected:	Not reported
Inspector:	Not reported
Result of Inspection:	Not reported
Owner Name:	N Y C P D/ASD
Owner Address:	1 POLICE PLAZA, ROOM 800
Owner City,St,Zip:	NEW YORK, NY 10038
Federal ID:	Not reported
Owner Tel:	(212) 374-7650
Owner Type:	Local Government
Owner Subtype:	Not reported
Mailing Contact:	COMMANDING OFFICER
Mailing Name:	BUILDING MANITENENCE SECTION
Mailing Address:	59-06 BROOKLYN-QUEENS EXPRESS WAY
Mailing Address 2:	Not reported
Mailing City,St,Zip:	QUEENS, NY 11377
Mailing Telephone:	(718) 476-7576
Owner Mark:	First Owner
Facility Status:	1 - Active PBS facility, i.e. total capacity of the PBS tanks is greater than 1,100 gallons, regardless if Subpart 360-14 tanks exist or not at the facility.
Certification Flag:	False
Certification Date:	12/07/2001
Expiration:	10/29/2002
Renew Flag:	False
Renew Date:	Not reported

MIDTOWN SOUTH PRECINCT (Continued) **U003153151**

Total Capacity:	5025
FAMT:	True
Facility Screen:	No Missing Data
Owner Screen:	No Missing Data
Tank Screen:	No Missing Data
Dead Letter:	False
CBS Number:	Not reported
Town or City:	NEW YORK CITY
County Code:	62
Town or City Code:	01
Region:	2
Tank ID:	009
Tank Location:	ABOVEGROUND
Tank Status:	In Service
Install Date:	20001001
Capacity (Gal):	25
Product Stored:	NOS 1,2, OR 4 FUEL OIL
Tank Type:	Steel/carbon steel
Tank Internal:	0
Tank External:	1
Pipe Location:	Aboveground
Pipe Type:	STEEL/IRON
Pipe Internal:	None
Pipe External:	0
Tank Containment:	Other
Leak Detection:	0
Overfill Protection:	05
Dispenser Method:	Suction
Date Tested:	Not reported
Next Test Date:	Not reported
Missing Data for Tank:	No Missing Data
Date Closed:	Not reported
Test Method:	Not reported
Deleted:	False
Updated:	True
SPDES Number:	Not reported
Lat/Long:	Not reported

HIST UST:

PBS Number:	2-217476
SPDES Number:	Not reported
Emergency Contact:	FUEL CONTROL UNIT
Emergency Telephone:	(718) 476-7524
Operator:	NYC POLICE DEPT.
Operator Telephone:	(212) 239-9811
Owner Name:	N Y C P D/ASD
Owner Address:	1 POLICE PLAZA, ROOM 800
Owner City,St,Zip:	NEW YORK, NY 10038
Owner Telephone:	(212) 374-7650
Owner Type:	Local Government
Owner Subtype:	Not reported
Mailing Name:	BUILDING MANITENENCE SECTION
Mailing Address:	59-06 BROOKLYN-QUEENS EXPRESS WAY
Mailing Address 2:	Not reported
Mailing City,St,Zip:	QUEENS, NY 11377
Mailing Contact:	COMMANDING OFFICER

MIDTOWN SOUTH PRECINCT (Continued) **U003153151**

Mailing Telephone:	(718) 476-7576
Owner Mark:	First Owner
Facility Status:	1 - Active PBS facility, i.e. total capacity of the PBS tanks is greater than 1,100 gallons, regardless if Subpart 360-14 tanks exist or not at the facility.
Facility Addr2:	Not reported
SWIS ID:	6201
Old PBS Number:	Not reported
Facility Type:	OTHER
Inspected Date:	Not reported
Inspector:	Not reported
Inspection Result:	Not reported
Federal ID:	Not reported
Certification Flag:	False
Certification Date:	12/07/2001
Expiration Date:	10/29/2002
Renew Flag:	False
Renewal Date:	Not reported
Total Capacity:	5025
FAMT:	True
Facility Screen:	No Missing Data
Owner Screen:	No Missing Data
Tank Screen:	No Missing Data
Dead Letter:	False
CBS Number:	Not reported
Town or City:	NEW YORK CITY
County Code:	62
Town or City:	01
Region:	2

Tank Id:	001
Tank Location:	UNDERGROUND
Tank Status:	Closed-Removed
Install Date:	19640901
Capacity (gals):	550
Product Stored:	UNLEADED GASOLINE
Tank Type:	Steel/carbon steel
Tank Internal:	Fiberglass Liner (FRP)
Tank External:	None
Pipe Location:	None
Pipe Type:	GALVANIZED STEEL
Pipe Internal:	None
Pipe External:	None
Second Containment:	None
Leak Detection:	None
Overfill Prot:	Product Level Gauge
Dispenser:	Suction
Date Tested:	Not reported
Next Test Date:	Not reported
Missing Data for Tank:	No Missing Data
Date Closed:	09/01/1964
Test Method:	Not reported
Deleted:	False
Updated:	True
Lat/long:	Not reported

MIDTOWN SOUTH PRECINCT (Continued) **U003153151**

Tank Id:	002
Tank Location:	UNDERGROUND
Tank Status:	Closed-Removed
Install Date:	19640901
Capacity (gals):	550
Product Stored:	UNLEADED GASOLINE
Tank Type:	Steel/carbon steel
Tank Internal:	None
Tank External:	Painted/Asphalt Coating
Pipe Location:	Not reported
Pipe Type:	GALVANIZED STEEL
Pipe Internal:	Not reported
Pipe External:	None
Second Containment:	None
Leak Detection:	None
Overfill Prot:	Product Level Gauge
Dispenser:	Suction
Date Tested:	Not reported
Next Test Date:	Not reported
Missing Data for Tank:	Minor Data Missing
Date Closed:	06/01/1996
Test Method:	Not reported
Deleted:	False
Updated:	True
Lat/long:	Not reported

Tank Id:	003
Tank Location:	UNDERGROUND
Tank Status:	Closed-Removed
Install Date:	19640901
Capacity (gals):	550
Product Stored:	UNLEADED GASOLINE
Tank Type:	Steel/carbon steel
Tank Internal:	None
Tank External:	Painted/Asphalt Coating
Pipe Location:	Not reported
Pipe Type:	GALVANIZED STEEL
Pipe Internal:	Not reported
Pipe External:	None
Second Containment:	None
Leak Detection:	None
Overfill Prot:	Product Level Gauge
Dispenser:	Suction
Date Tested:	Not reported
Next Test Date:	Not reported
Missing Data for Tank:	Minor Data Missing
Date Closed:	06/01/1996
Test Method:	Not reported
Deleted:	False
Updated:	True
Lat/long:	Not reported

Tank Id:	004
Tank Location:	UNDERGROUND
Tank Status:	Closed-Removed

MIDTOWN SOUTH PRECINCT (Continued) **U003153151**

Install Date:	19640901
Capacity (gals):	550
Product Stored:	UNLEADED GASOLINE
Tank Type:	Steel/carbon steel
Tank Internal:	None
Tank External:	Painted/Asphalt Coating
Pipe Location:	Not reported
Pipe Type:	GALVANIZED STEEL
Pipe Internal:	Not reported
Pipe External:	None
Second Containment:	None
Leak Detection:	None
Overfill Prot:	Product Level Gauge
Dispenser:	Suction
Date Tested:	Not reported
Next Test Date:	Not reported
Missing Data for Tank:	Minor Data Missing
Date Closed:	06/01/1996
Test Method:	Not reported
Deleted:	False
Updated:	True
Lat/long:	Not reported

Tank Id:	005
Tank Location:	UNDERGROUND
Tank Status:	In Service
Install Date:	19960601
Capacity (gals):	4000
Product Stored:	UNLEADED GASOLINE
Tank Type:	Fiberglass reinforced plastic [FRP]
Tank Internal:	Fiberglass Liner (FRP)
Tank External:	Fiberglass
Pipe Location:	Underground
Pipe Type:	STAINLESS STEEL ALLOY
Pipe Internal:	Fiberglass Liner (FRP)
Pipe External:	Fiberglass
Second Containment:	Vault (w/access)
Leak Detection:	14
Overfill Prot:	High Level Alarm, Catch Basin
Dispenser:	Suction
Date Tested:	Not reported
Next Test Date:	Not reported
Missing Data for Tank:	No Missing Data
Date Closed:	Not reported
Test Method:	Not reported
Deleted:	False
Updated:	True
Lat/long:	Not reported

Tank Id:	006
Tank Location:	UNDERGROUND
Tank Status:	Closed-Removed
Install Date:	20001001
Capacity (gals):	1000
Product Stored:	Not reported

MIDTOWN SOUTH PRECINCT (Continued) **U003153151**

Tank Type:	Not reported
Tank Internal:	Not reported
Tank External:	Not reported
Pipe Location:	Not reported
Pipe Type:	Not reported
Pipe Internal:	Not reported
Pipe External:	Not reported
Second Containment:	Not reported
Leak Detection:	Not reported
Overfill Prot:	Not reported
Dispenser:	Not reported
Date Tested:	Not reported
Next Test Date:	Not reported
Missing Data for Tank:	Major Data Missing (which is on the certificate)
Date Closed:	Not reported
Test Method:	Not reported
Deleted:	False
Updated:	True
Lat/long:	Not reported

Tank Id:	007
Tank Location:	UNDERGROUND
Tank Status:	Closed-Removed
Install Date:	20001001
Capacity (gals):	35
Product Stored:	Not reported
Tank Type:	Not reported
Tank Internal:	Not reported
Tank External:	Not reported
Pipe Location:	Not reported
Pipe Type:	Not reported
Pipe Internal:	Not reported
Pipe External:	Not reported
Second Containment:	Not reported
Leak Detection:	Not reported
Overfill Prot:	Not reported
Dispenser:	Not reported
Date Tested:	Not reported
Next Test Date:	Not reported
Missing Data for Tank:	Major Data Missing (which is on the certificate)
Date Closed:	Not reported
Test Method:	Not reported
Deleted:	False
Updated:	True
Lat/long:	Not reported

Tank Id:	008
Tank Location:	UNDERGROUND
Tank Status:	In Service
Install Date:	20001001
Capacity (gals):	1000
Product Stored:	NOS 1,2, OR 4 FUEL OIL
Tank Type:	Fiberglass reinforced plastic [FRP]
Tank Internal:	Fiberglass Liner (FRP)
Tank External:	Fiberglass

MIDTOWN SOUTH PRECINCT (Continued) **U003153151**

Pipe Location:	Underground
Pipe Type:	STAINLESS STEEL ALLOY
Pipe Internal:	Glass Liner
Pipe External:	Fiberglass
Second Containment:	Vault (w/access)
Leak Detection:	11
Overfill Prot:	Float Vent Valve, High Level Alarm
Dispenser:	Suction
Date Tested:	Not reported
Next Test Date:	Not reported
Missing Data for Tank:	No Missing Data
Date Closed:	Not reported
Test Method:	Not reported
Deleted:	False
Updated:	True
Lat/long:	Not reported

T99 ENE 1/8-1/4 1033 ft. **NYPD MIDTOWN SOUTH** **NY LTANKS** **S105054624**
357 WEST 35TH ST **NY HIST LTANKS** **N/A**
MANHATTAN, NY

Relative: Higher

Actual: 39 ft.

Site 2 of 4 in cluster T

LTANKS:

Site ID:	79052
Spill Date:	03/22/01
Facility Addr2:	Not reported
Facility ID:	0100463
Program Number:	0100463
SWIS:	3101
Region of Spill:	2
Investigator:	JAKOLLEE
Referred To:	Not reported
Reported to Dept:	04/12/01
CID:	08
Spill Cause:	Tank Failure
Water Affected:	Not reported
Spill Source:	Institutional, Educational, Gov., Other
Spill Notifier:	Affected Persons
Cleanup Ceased:	/ /
Cleanup Meets Standard:	False
Last Inspection:	/ /
Recommended Penalty:	Penalty Not Recommended
UST Involvement:	False
Spill Class:	Known release that creates potential for fire or hazard. DEC Response. Willing Responsible Party. Corrective action taken.
Spill Closed Dt:	01/10/05
Remediation Phase:	0
Date Entered In Computer:	04/12/01
Spill Record Last Update:	01/10/05
Spille Namer:	SGT MICHAEL SMITH
Spiller Company:	NYPD MIDTOWN SOUTH
Spiller Phone:	(718) 476-6828
Spiller Extention:	Not reported
Spiller Address:	357 WEST 35TH ST
Spiller City,St,Zip:	MANHATTAN, NY 10001-
Spiller County:	001
Spiller Contact:	SGT MICHAEL SMITH

NYPD MIDTOWN SOUTH (Continued) **S105054624**

Spiller Phone:	(718) 476-6828
Spiller Extention:	Not reported
DEC Region:	2
Program Number:	0100463
DER Facility ID:	270762
Site ID:	79052
Operable Unit ID:	837375
Operable Unit:	01
Material ID:	568852
Material Code:	0066A
Material Name:	UNKNOWN PETROLEUM
Case No.:	Not reported
Material FA:	Petroleum
Quantity:	0.00
Units:	Gallons
Recovered:	0.00
Resource Affected:	Soil
Oxygenate:	False
Site ID:	Not reported
Spill Tank Test:	Not reported
Tank Number:	Not reported
Tank Size:	Not reported
Test Method:	Not reported
Leak Rate:	Not reported
Gross Fail:	Not reported
Modified By:	Not reported
Last Modified:	Not reported
Test Method:	Not reported
DEC Memo:	Start DECRemark - 0100463 Prior to Sept, 2004 data translation this spill Lead DEC Field was "KOLLEENY" TYREE REMOVED A 550-GALLON STEEL SINGLE-WALLED EMERGENCY GENERATOR DIESEL TANK. SOIL HAD PETROLEUM ODOR AND SHEEN. CONTAMINATED SOIL WAS OVER-EXCAVATED AND STOCKPILED; POST-EXCAVATION SAMPLES WERE TAKEN. J. KOLLEENY OF DEC SPOKE WITH LAURIE JODICE OF TYREE ON 4/12/01; SHE WILL FORWARD COPY OF CLOSURE REPORT WHEN AVAILABLE. ACCORDING TO LJ, MOST CONTAMINATION WAS REMOVED AND THE SOILLEFT IN THE PIT WAS RELATIVELY CLEAN. THE TANK LOCATION WAS VERY CLOSE TO WHERE O'BRIEN-KREITZBERG IS INSTALLING AN SVE SYSTEM TO REMEDIATE GASOLINE CONTAMINATION. KOLLEENY WILL FOLLOW UP TO ENSURE THAT RESIDUAL CONTAMINATION FROM THE EMERG. GEN. TANK (IF ANY) IS ADDRESSED, EITHER BY THE SVE SYSTEM OR IN SOME OTHER WAY. This spill is referred to spill # 9512583 and is closed today by II (01/10/05). END DECRemark - 0100463
Remarks:	Start CallerRemark - 0100463 WHEN TANK WAS REMOVED THERE WAS AN ODOR OF PETROLEUM. [SEE DEC NOTES.] END CallerRemark - 0100463

HIST LTANKS:

Region of Spill:	2
Spill Number:	0100463
Investigator:	KOLLEENY
Caller Name:	Not reported
Caller Agency:	Not reported
Caller Phone:	Not reported
Caller Extension:	Not reported
Notifier Name:	Not reported
Notifier Agency:	Not reported
Notifier Phone:	Not reported
Notifier Extension:	Not reported
Spill Date:	03/22/2001

NYPD MIDTOWN SOUTH (Continued) **S105054624**

Spill Time: 10:00
Reported to Department Date: 04/12/01
Reported to Department Time: 13:22
SWIS: 62
Spiller Contact: SGT MICHAEL SMITH
Spiller Phone: (718) 476-6828
Spiller Extention: Not reported
Spiller Name: NYPD MIDTOWN SOUTH
Spiller Address: 357 WEST 35TH ST
Spiller City,St,Zip: MANHATTAN, NY 10001-
Facility Contact: SGT MICHAEL SMITH
Facility Phone: (718) 476-6828
Facility Extention: Not reported
Spill Cause: Tank Failure
Resource Affectd: On Land
Water Affected: Not reported
Spill Source: Other Non Commercial/Industrial
Spill Notifier: Affected Persons
PBS Number: Not reported
Cleanup Ceased: / /
Cleanup Meets Standard: False
Last Inspection: / /
Recommended Penalty: Penalty Not Recommended
Spiller Cleanup Date: / /
Enforcement Date: / /
Investigation Complete: / /
UST Involvement: False
Spill Class: Known release that creates potential for fire or hazard. DEC Response. Willing Responsible Party. Corrective action taken.
Spill Closed Dt: / /
Date Region Sent Summary to Central Office: / /
Corrective Action Plan Submitted: / /
Date Spill Entered In Computer Data File: 04/12/01
Time Spill Entered In Computer Data File: Not reported
Spill Record Last Update: 04/16/01
Is Updated: False
PBS Number: Not reported
Tank Number: Not reported
Tank Size: Not reported
Test Method: Not reported
Leak Rate Failed Tank: Not reported
Gross Leak Rate: Not reported
Material Class Type: Petroleum
Quantity Spilled: 0
Unkonwn Quantity Spilled: True
Units: Gallons
Quantity Recovered: 0
Unkonwn Quantity Recovered: True
Material: UNKNOWN PETROLEUM
Class Type: UNKNOWN PETROLEUM
Times Material Entry In File: 16414
CAS Number: Not reported
Last Date: 19940929
DEC Remarks: TYREE REMOVED A 550-GALLON STEEL SINGLE-WALLED EMERGENCY GENERATOR DIESEL TANK. SOIL HAD PETROLEUM ODOR AND SHEEN. CONTAMINATED SOIL WAS OVER-EXCAVATED AND STOCKPILED; POST-EXCAVATION SAMPLES WERE TAKEN. J. KOLLEENY OF DEC SPOKE WITH LAURIE JODICE OF TYREE ON 4/12/01; SHE WILL FORWARD COPY OF CLOSURE REPORT WHEN

NYPD MIDTOWN SOUTH (Continued) **S105054624**

AVAILABLE. ACCORDING TO LJ, MOST CONTAMINATION WAS REMOVED AND THE SOIL LEFT IN THE PIT WAS RELATIVELY CLEAN. THE TANK LOCATION WAS VERY CLOSE TO WHERE O BRIEN-KREITZBERG IS INSTALLINGAN SVE SYSTEM TO REMEDIATE GASOLINE CONTAMINATION. KOLLEENY WILL FOLLOW UP TO ENSURE THAT RESIDUAL CONTAMINATION FROM THE EMERG. GEN. TANK IF ANY) IS ADDRESSED, EITHER BY THE SVE SYSTEM OR IN SOME OTHER WAY.
Spill Cause: WHEN TANK WAS REMOVED THERE WAS AN ODOR OF PETROLEUM. SEE DEC NOTES.

T100 ENE 1/8-1/4 1033 ft. — **NYC POLICE DEPT MIDTOWN SOUTH POLICE STA**, **357 W 35TH ST**, **NEW YORK, NY 10001** — **RCRA-SQG 1001125008**, **FINDS NYR000034124**, **NY Spills**, **NY Hist Spills**

Site 3 of 4 in cluster T

Relative: Higher

Actual: 39 ft.

RCRAInfo:
Owner: NYC POLICE DEPT
(516) 249-3150
EPA ID: NYR000034124
Contact: Not reported
Classification: Small Quantity Generator
TSDF Activities: Not reported
Violation Status: No violations found

FINDS:
Other Pertinent Environmental Activity Identified at Site

RCRAInfo is a national information system that supports the Resource Conservation and Recovery Act (RCRA) program through the tracking of events and activities related to facilities that generate, transport, and treat, store, or dispose of hazardous waste. RCRAInfo allows RCRA program staff to track the notification, permit, compliance, and corrective action activities required under RCRA.

NY Spills:
Site ID: 79053
Facility Addr2: Not reported
Facility ID: 9603073
Spill Number: 9603073
Facility Type: ER
SWIS: 3101
Region of Spill: 2
Investigator: JAKOLLEE
Referred To: Not reported
Spill Date: 06/04/96
Reported to Dept: 06/04/96
CID: 08
Spill Cause: Equipment Failure
Water Affected: Not reported
Spill Source: Commercial/Industrial
Spill Notifier: Other
Cleanup Ceased: / /
Cleanup Meets Std: False

NYC POLICE DEPT MIDTOWN SOUTH POLICE STA (Continued) **1001125008**

Last Inspection: / /
Recommended Penalty: Penalty Not Recommended
UST Trust: False
Spill Class: Known release that creates potential for fire or hazard. (Highly Improbable)
Spill Closed Dt: 01/10/05
Remediation Phase: 0
Date Entered In Computer: 06/04/96
Spill Record Last Update: 01/10/05
Spiller Name: GORDON HEDWIG
Spiller Company: NYC PD
Spiller Address: 357 WEST 35TH ST
Spiller City,St,Zip: MANHATTAN, NY
Spiller Company: 001
Spiller Phone: (516) 249-3150
Contact Name: GORDON HEDWIG
Contact Phone: (516) 249-3150
DEC Region: 2
Program Number: 9603073
DER Facility ID: 270762
Site ID: 79053
Operable Unit ID: 1034365
Operable Unit: 01
Material ID: 349311
Material Code: 0009
Material Name: Gasoline
Case No.: Not reported
Material FA: Petroleum
Quantity: 0.00
Units: Gallons
Recovered: 0.00
Resource Affected: Soil
Oxygenate: False
DEC Memo: Start DECRemark - 9603073 Prior to Sept, 2004 data translation this spill Lead DEC Field was "KOLLEENY" This spill is referred to spill # 9512583 and is closed today by II (01/10/05). END DECRemark - 9603073
Remarks: Start CallerRemark - 9603073 caller was removing tanks on site and found contamination END CallerRemark - 9603073

NY Hist Spills:
Region of Spill: 2
Spill Number: 9603073
Investigator: KOLLEENY
Caller Name: Not reported
Caller Agency: Not reported
Caller Phone: Not reported
Notifier Name: Not reported
Notifier Agency: Not reported
Notifier Phone: Not reported
Spill Date/Time: 06/04/1996 10:28
Reported to Dept Date/Time: 06/04/96 11:28
SWIS: 62
Spiller Name: NYC PD
Spiller Contact: GORDON HEDWIG
Spiller Phone: (516) 249-3150
Spiller Contact: GORDON HEDWIG
Spiller Phone: (516) 249-3150

NYC POLICE DEPT MIDTOWN SOUTH POLICE STA (Continued) **1001125008**

Spiller Address: 357 WEST 35TH ST
Spiller City,St,Zip: MANHATTAN, NY
Spill Cause: Equipment Failure
Reported to Dept: On Land
Water Affected: Not reported
Spill Source: 01
Spill Notifier: Other
PBS Number: Not reported
Cleanup Ceased: / /
Cleanup Meets Std: False
Last Inspection: / /
Recommended Penalty: Penalty Not Recommended
Spiller Cleanup Dt: / /
Enforcement Date: / /
Invstgn Complete: / /
UST Involvement: False
Spill Class: Known release that creates potential for fire or hazard. (Highly Improbable)
Spill Closed Dt: / /
Corrective Action Plan Submitted: / /
Date Region Sent Summary to Central Office: / /
Date Spill Entered In Computer Data File: 06/04/96
Date Spill Entered In Computer Data File: Not reported
Update Date: 10/14/97
Is Updated: False
PBS Number: Not reported
Tank Number: Not reported
Tank Size: Not reported
Test Method: Not reported
Leak Rate Failed Tank: Not reported
Gross Leak Rate: Not reported
Material Class Type: Petroleum
Quantity Spilled: 0
Unkonwn Quantity Spilled: True
Units: Gallons
Quantity Recovered: 0
Unkonwn Quantity Recovered: False
Material: GASOLINE
Class Type: GASOLINE
Times Material Entry In File: 21329
CAS Number: Not reported
Last Date: 19940929
DEC Remarks: Not reported
Remark: caller was removing tanks on site and found contamination

---

T101 **357 W 35TH ST/NYPD** **NY LTANKS** **S102671776**
ENE **357 W 35TH ST** **NY HIST LTANKS** **N/A**
1/8-1/4 **NYC, NY**
1033 ft.

Site 4 of 4 in cluster T

Relative: Higher

Actual: 39 ft.

LTANKS:
Site ID: 187720
Spill Date: 12/01/91
Facility Addr2: Not reported
Facility ID: 9109281
Program Number: 9109281
SWIS: 3101

357 W 35TH ST/NYPD (Continued) **S102671776**

Region of Spill:	2
Investigator:	O'DOWD
Referred To:	Not reported
Reported to Dept:	12/01/91
CID:	08
Spill Cause:	Tank Overfill
Water Affected:	Not reported
Spill Source:	Institutional, Educational, Gov., Other
Spill Notifier:	Responsible Party
Cleanup Ceased:	12/01/91
Cleanup Meets Standard:	True
Last Inspection:	/ /
Recommended Penalty:	Penalty Not Recommended
UST Involvement:	False
Spill Class:	Not reported
Spill Closed Dt:	12/01/91
Remediation Phase:	0
Date Entered In Computer:	12/06/91
Spill Record Last Update:	09/30/04
Spille Namer:	Not reported
Spiller Company:	ISLAND TRANS
Spiller Phone:	Not reported
Spiller Extention:	Not reported
Spiller Address:	Not reported
Spiller City,St,Zip:	ZZ
Spiller County:	001
Spiller Contact:	Not reported
Spiller Phone:	Not reported
Spiller Extention:	Not reported
DEC Region:	2
Program Number:	9109281
DER Facility ID:	156854
Site ID:	187720
Operable Unit ID:	959452
Operable Unit:	01
Material ID:	417918
Material Code:	0009
Material Name:	Gasoline
Case No.:	Not reported
Material FA:	Petroleum
Quantity:	5.00
Units:	Gallons
Recovered:	0.00
Resource Affected:	Soil
Oxygenate:	False
Site ID:	Not reported
Spill Tank Test:	Not reported
Tank Number:	Not reported
Tank Size:	Not reported
Test Method:	Not reported
Leak Rate:	Not reported
Gross Fail:	Not reported
Modified By:	Not reported
Last Modified:	Not reported
Test Method:	Not reported
DEC Memo:	Not reported
Remarks:	Start CallerRemark - 9109281 FD NOTIFIED. END CallerRemark - 9109281

357 W 35TH ST/NYPD (Continued) **S102671776**

HIST LTANKS:

Region of Spill:	2
Spill Number:	9109281
Investigator:	O'DOWD
Caller Name:	Not reported
Caller Agency:	Not reported
Caller Phone:	Not reported
Caller Extension:	Not reported
Notifier Name:	Not reported
Notifier Agency:	Not reported
Notifier Phone:	Not reported
Notifier Extension:	Not reported
Spill Date:	12/01/1991
Spill Time:	13:00
Reported to Department Date:	12/01/91
Reported to Department Time:	13:34
SWIS:	62
Spiller Contact:	Not reported
Spiller Phone:	Not reported
Spiller Extention:	Not reported
Spiller Name:	ISLAND TRANS
Spiller Address:	Not reported
Spiller City,St,Zip:	Not reported
Facility Contact:	Not reported
Facility Phone:	Not reported
Facility Extention:	Not reported
Spill Cause:	Tank Overfill
Resource Affectd:	On Land
Water Affected:	Not reported
Spill Source:	Other Non Commercial/Industrial
Spill Notifier:	Responsible Party
PBS Number:	Not reported
Cleanup Ceased:	12/01/91
Cleanup Meets Standard:	True
Last Inspection:	/ /
Recommended Penalty:	Penalty Not Recommended
Spiller Cleanup Date:	/ /
Enforcement Date:	/ /
Investigation Complete:	/ /
UST Involvement:	False
Spill Class:	Not reported
Spill Closed Dt:	12/01/91
Date Region Sent Summary to Central Office:	/ /
Corrective Action Plan Submitted:	/ /
Date Spill Entered In Computer Data File:	12/06/91
Time Spill Entered In Computer Data File:	Not reported
Spill Record Last Update:	/ /
Is Updated:	False
PBS Number:	Not reported
Tank Number:	Not reported
Tank Size:	Not reported
Test Method:	Not reported
Leak Rate Failed Tank:	Not reported
Gross Leak Rate:	Not reported
Material Class Type:	Petroleum
Quantity Spilled:	5
Unkonwn Quantity Spilled:	False

357 W 35TH ST/NYPD (Continued) **S102671776**

Units: Gallons
Quantity Recovered: 0
Unkonwn Quantity Recovered: False
Material: GASOLINE
Class Type: GASOLINE
Times Material Entry In File: 21329
CAS Number: Not reported
Last Date: 19940929
DEC Remarks: / / : FD HOSED AWAY FUEL.
Spill Cause: FD NOTIFIED.

N102
SE
1/8-1/4
1034 ft.

Relative: Higher

Actual: 31 ft.

308 WEST 30TH ST APT BLDG **NY AST** **U003389669**
308 WEST 30TH ST **NY HIST AST** **N/A**
NY, NY 10001

Site 7 of 7 in cluster N

AST:

AST:
Facility Id: 2-236780
Expiration Date: 02/21/11
Renewal Date: 03/08/02
Total Capacity: 4000
Facility Type: Not reported
Mailing Company: PINNACLE GROUP
Mailing Title: Not reported
Mailing Contact: MICHELLE MORALES
Mailing Address: P.O. BOX 1919
Mailing Address 2: Not reported
Mailing City: NEW YORK
Mailing State: NY
Mailing Zip Code: 10116
Mailing Phone No: (212) 564-2111
Mailing Email: Not reported
Owner Title: AGENT
Owner Name: MEIR BOUSKILA
Owner Address: P.O. BOX 1919
Owner Address 2: Not reported
Owner State: NY
Owner Zip Code: 10116
Owner Phone: (212) 564-2111
Owner Company: WEST 30TH REALTY LLC
Emergency Contact: MICHELLE MORALES
Emergency Phone: (212) 564-2111
Operator: SEAD RASTODER
Operator Phone: (347) 865-3740
Owner City: NEW YORK
Owner Sub Type: Corporate or Commercial
Program Type: PBS

Tank Number: 001
Tank Location Name: Aboveground on crib, rack, or cradle
Tank Status: In Service
Tank Model: Not reported
Pipe Model: Not reported
Active Status: Active
Install Date: 08/01/57

308 WEST 30TH ST APT BLDG (Continued) **U003389669**

Capacity Gallons: 4000
Material Name: #6 Fuel Oil
Percentage: 100.00
Tank Type Name: Steel/Carbon Steel/Iron
Tank Internal Protection: None
Tank Internal Protection 1: Painted/Asphalt Coating
Tank Internal Protection 2: Not reported
Pipe Location Name: Aboveground/Underground Combination
Pipe Type Name: Steel/Carbon Steel/Iron
Pipe External Protection 1: None
Pipe External Protection 2: Not reported
Tank Secondary Containment 1: Diking (Aboveground)
Tank Secondary Containment 2: Not reported
Pipe Secondary Containment: Not reported
Tank Leak Detection 1: In-Tank System (ATG)
Tank Leak Detection 2: Not reported
Pipe Leak Detection 1: Not reported
Pipe Leak Detection 2: Not reported
Type Of Overfill Prevention 1: Product Level Gauge (A/G)
Type Of Overfill Prevention 2: Vent Whistle
Dispenser Method: Not reported
Spill Prevention: Not reported
Tightness Test Method: Testing Not Required
Date Tested: / /
Next Test Date: / /
Date Tank Closed: / /

HIST AST:
PBS Number: 2-236780
SWIS Code: 6201
Operator: BURT SAVITSKY
Facility Phone: (212) 724-3730
Facility Addr2: 308 WEST 30TH ST
Facility Type: APARTMENT BUILDING
Emergency: DAVID COGAN
Emergency Tel: (212) 246-4069
Old PBSNO: Not reported
Date Inspected: Not reported
Inspector: Not reported
Result of Inspection: Not reported
Owner Name: 308 WEST 30TH ST CO
Owner Address: 20 WEST 64TH STREET ,#36H
Owner City,St,Zip: NEW YORK, NY 10023
Federal ID: Not reported
Owner Tel: (212) 724-3730
Owner Type: Private Resident
Owner Subtype: Not reported
Mailing Contact: BURT SAVITSKY
Mailing Name: 308 WEST 30TH ST CO
Mailing Address: 20 WEST 64TH STREET
Mailing Address 2: #36H
Mailing City,St,Zip: NEW YORK, NY 10023
Mailing Telephone: (212) 724-3730
Owner Mark: First Owner
Facility Status: 1 - Active PBS facility, i.e. total capacity of the PBS tanks is greater than 1,100 gallons, regardless if Subpart 360-14 tanks exist or not at the facility.

308 WEST 30TH ST APT BLDG (Continued) **U003389669**

Certification Flag:	False
Certification Date:	09/09/1997
Expiration:	07/20/2002
Renew Flag:	False
Renew Date:	Not reported
Total Capacity:	4000
FAMT:	True
Facility Screen:	No Missing Data
Owner Screen:	No Missing Data
Tank Screen:	No Missing Data
Dead Letter:	False
CBS Number:	Not reported
Town or City:	NEW YORK CITY
County Code:	62
Town or City Code:	01
Region:	2
Tank ID:	001
Tank Location:	ABOVEGROUND ON SADDLES LEGS, STILTS, RACK, OR CRADLE
Tank Status:	In Service
Install Date:	19570801
Capacity (Gal):	4000
Product Stored:	NOS 5 OR 6 FUEL OIL
Tank Type:	Steel/carbon steel
Tank Internal:	0
Tank External:	1
Pipe Location:	Aboveground/Underground Combination
Pipe Type:	STEEL/IRON
Pipe Internal:	None
Pipe External:	0
Tank Containment:	8
Leak Detection:	4
Overfill Protection:	46
Dispenser Method:	Gravity
Date Tested:	Not reported
Next Test Date:	Not reported
Missing Data for Tank:	No Missing Data
Date Closed:	Not reported
Test Method:	Not reported
Deleted:	False
Updated:	True
SPDES Number:	Not reported
Lat/Long:	Not reported

U103 **East** **1/8-1/4** **1061 ft.** **Relative: Higher** **Actual: 39 ft.**

BASEMENT OF **NY LTANKS** **S105999768**
333 WEST 34TH ST **N/A**
MANHATTEN, NY

Site 1 of 3 in cluster U

LTANKS:

Site ID:	285598
Spill Date:	09/02/03
Facility Addr2:	Not reported
Facility ID:	0305833
Program Number:	0305833
SWIS:	3101
Region of Spill:	2

BASEMENT OF (Continued) **S105999768**

Investigator:	LJALDEN
Referred To:	Not reported
Reported to Dept:	09/02/03
CID:	08
Spill Cause:	Tank Test Failure
Water Affected:	Not reported
Spill Source:	Commercial/Industrial
Spill Notifier:	Tank Tester
Cleanup Ceased:	/ /
Cleanup Meets Standard:	False
Last Inspection:	/ /
Recommended Penalty:	Penalty Not Recommended
UST Involvement:	False
Spill Class:	Known release that creates potential for fire or hazard. DEC Response. Willing Responsible Party. Corrective action taken.
Spill Closed Dt:	11/14/05
Remediation Phase:	0
Date Entered In Computer:	09/02/03
Spill Record Last Update:	11/14/05
Spille Namer:	Not reported
Spiller Company:	Not reported
Spiller Phone:	Not reported
Spiller Extention:	Not reported
Spiller Address:	Not reported
Spiller City,St,Zip:	***Update***, ZZ
Spiller County:	001
Spiller Contact:	UDNAUTH MATHURA
Spiller Phone:	(212) 615-9365
Spiller Extention:	Not reported
DEC Region:	2
Program Number:	0305833
DER Facility ID:	284732
Site ID:	285598
Operable Unit ID:	872431
Operable Unit:	01
Material ID:	555298
Material Code:	0003
Material Name:	#6 Fuel Oil
Case No.:	Not reported
Material FA:	Petroleum
Quantity:	0.00
Units:	Gallons
Recovered:	0.00
Resource Affected:	Soil
Oxygenate:	False
Site ID:	285598
Spill Tank Test:	3199
Tank Number:	1
Tank Size:	10000
Test Method:	03
Leak Rate:	0.00
Gross Fail:	Not reported
Modified By:	Spills
Last Modified:	10/01/04
Test Method:	Horner EZ Check I or II
DEC Memo:	Start DECRemark - 0305833 Prior to Sept, 2004 data translation this spill Lead DEC Field was "SANGESLAND" Sent TTF letter to consultant: Maria Ramirez,

BASEMENT OF (Continued) **S105999768**

GZA, 65 Willowbrook Blvd, Wayne, NJ 07470 11/5/2003 Sangesland spoke with Maria Ramirez at GZA. She says the building is converting to natural gas and the 10,000 gal tank will be abandoned in place. Tank is below the basement floor under an electrical utility room. They cleaned out the tank and found holes in the top 1/3 of the tank. They will take borings through the bottom of the tank to determine if the area is contaminated. 12/4/2003 e-mail message from Maria Ramirez said the soil borings through the bottom of the tank would take place around 12/12/03. 12/11/2003 Sangesland reviewed a submittal from Maria Ramirez of GZA dated Nov 19, 2003. This outlined the the work discussed above and stated that 4 holes will be drilled through the bottom of the tank and samples will be collected for testing (if possible-it may be in cement). If the samples are clean, the tank will be abandoned in place with foam. 12/22/2003 Sangesland spoke with Fran Schultz of GZA about this site. They made 4 holes in the bottom and sides of this tank and hit cement. Water is entering the tank. To date approx 700 gal of water has entered the tank. They believe the water is from a broken water main. Sangesland asked GZA to test the water for VOC and SVOC. GZA said they would also test for Floride and Clorine to determine if this water is city tap water or groundwater. If the water samples come back clean, then GZA will prepare an arguement that the tank is in a subbasement vault. All records of the building (blueprints) are gone (they were in 7 World Trade Center). There are lots of utilities nearby. The tank is being abandoned in place. GZA will request closure of the spill number. 3/15/2004 Sangesland reviewed a report from Maria Ramirez of GZA. Based on the descriptionof the tank location (below ConEd electrical equipment), the drilling of holes through the bottom and sides of the tank (all into cement), results of water tests on the water that came into the tank after drilling (no petroleum but did have Floride& Chlorine). Based on all of this information, the DEC will allow GZA to go ahead with abandonment of the tank. After proper abandonment is complete, GZA will submit a final report with a request for spill closure. 11/14/05 - Larry Alden - Reviewed file and concur with assessment of Sangesland (3/15/04). Reviewed PBS# 2-606121, which showed that 10,000-gallon tank was closed in-place on 7/8/04. With absence of any contamination, and tank subsequently closed, this spill can be closed. END DECRemark - 0305833

Remarks: Start CallerRemark - 0305833 failed a tighteness test but could not isolate a specific pipe - test was performed as part of a closure. END CallerRemark - 0305833

U104
East
1/8-1/4
1061 ft.

SALOMON SMITH BARNEY
333 WEST 34TH STREET
NEW YORK, NY 10001

NY AST U003790870
NY HIST UST N/A

Site 2 of 3 in cluster U

Relative: Higher

Actual: 39 ft.

AST:

AST:

Facility Id:	2-606121
Expiration Date:	06/27/11
Renewal Date:	/ /
Total Capacity:	3690
Facility Type:	OFFICE BUILDING
Mailing Company:	CUSHMAN & WAKEFIELD INC.
Mailing Title:	Not reported
Mailing Contact:	NICK GARGUILO
Mailing Address:	333 WEST 34TH STREET
Mailing Address 2:	PROPERTY MGMT. - 1ST FLOOR
Mailing City:	NEW YORK

SALOMON SMITH BARNEY (Continued) **U003790870**

Mailing State:	NY
Mailing Zip Code:	10001
Mailing Phone No:	(212) 615-9365
Mailing Email:	Not reported
Owner Title:	SENIOR VICE PRESIDENT
Owner Name:	THOMAS E. WELSH
Owner Address:	388 GREENWICH STREET
Owner Address 2:	Not reported
Owner State:	NY
Owner Zip Code:	10013
Owner Phone:	(212) 816-3382
Owner Company:	CITIGROUP GLOBAL MARKETS, INC.
Emergency Contact:	MR. NICK GARGUILO
Emergency Phone:	(212) 615-9999
Operator:	MR. UDNAUTH MATHURA
Operator Phone:	(212) 615-9365
Owner City:	NEW YORK
Owner Sub Type:	Corporate or Commercial
Program Type:	PBS

Tank Number:	002
Tank Location Name:	Aboveground - in contact with soil
Tank Status:	In Service
Tank Model:	Not reported
Pipe Model:	Not reported
Active Status:	Active
Install Date:	11/01/99
Capacity Gallons:	3420
Material Name:	#2 Fuel Oil
Percentage:	100.00
Tank Type Name:	Steel/Carbon Steel/Iron
Tank Internal Protection:	None
Tank Internal Protection 1:	Painted/Asphalt Coating
Tank Internal Protection 2:	Not reported
Pipe Location Name:	Aboveground
Pipe Type Name:	Steel/Carbon Steel/Iron
Pipe External Protection 1:	Jacketed
Pipe External Protection 2:	Not reported
Tank Secondary Containment 1:	Vault (w/o access)
Tank Secondary Containment 2:	Not reported
Pipe Secondary Containment:	Not reported
Tank Leak Detection 1:	Interstitial - Electronic Monitoring
Tank Leak Detection 2:	Not reported
Pipe Leak Detection 1:	Exempt Suction Piping
Pipe Leak Detection 2:	Not reported
Type Of Overfill Prevention 1:	High Level Alarm
Type Of Overfill Prevention 2:	Not reported
Dispenser Method:	Suction
Spill Prevention:	Not reported
Tightness Test Method:	Testing Not Required
Date Tested:	/ /
Next Test Date:	/ /
Date Tank Closed:	/ /

Tank Number:	003
Tank Location Name:	Aboveground on crib, rack, or cradle

SALOMON SMITH BARNEY (Continued) **U003790870**

Tank Status:	In Service
Tank Model:	Not reported
Pipe Model:	Not reported
Active Status:	Active
Install Date:	11/01/99
Capacity Gallons:	270
Material Name:	#2 Fuel Oil
Percentage:	100.00
Tank Type Name:	Steel/Carbon Steel/Iron
Tank Internal Protection:	None
Tank Internal Protection 1:	Painted/Asphalt Coating
Tank Internal Protection 2:	Not reported
Pipe Location Name:	Aboveground
Pipe Type Name:	Steel/Carbon Steel/Iron
Pipe External Protection 1:	None
Pipe External Protection 2:	Not reported
Tank Secondary Containment 1:	Diking (Aboveground)
Tank Secondary Containment 2:	Not reported
Pipe Secondary Containment:	Not reported
Tank Leak Detection 1:	Interstitial - Electronic Monitoring
Tank Leak Detection 2:	Not reported
Pipe Leak Detection 1:	Interstitial - Electronic Monitoring
Pipe Leak Detection 2:	Not reported
Type Of Overfill Prevention 1:	Product Level Gauge (A/G)
Type Of Overfill Prevention 2:	Not reported
Dispenser Method:	Suction
Spill Prevention:	Catch Basin
Tightness Test Method:	Testing Not Required
Date Tested:	/ /
Next Test Date:	/ /
Date Tank Closed:	/ /

HIST UST:

PBS Number:	2-606121
SPDES Number:	Not reported
Emergency Contact:	EDWARD KINSMAN
Emergency Telephone:	(212) 816-3333
Operator:	UDNAUTH MATHURA
Operator Telephone:	(212) 615-9365
Owner Name:	SALOMON SMITH BARNEY
Owner Address:	388 GREENWICH STREET
Owner City,St,Zip:	NEW YORK, NY 10013
Owner Telephone:	(212) 816-3382
Owner Type:	Corporate/Commercial
Owner Subtype:	Not reported
Mailing Name:	CUSHMAN & WAKEFIELD
Mailing Address:	388 GREENWICH STREET
Mailing Address 2:	Not reported
Mailing City,St,Zip:	NEW YORK, NY 10013
Mailing Contact:	EDWARD KINSMAN
Mailing Telephone:	(212) 816-3382
Owner Mark:	First Owner
Facility Status:	1 - Active PBS facility, i.e. total capacity of the PBS tanks is greater than 1,100 gallons, regardless if Subpart 360-14 tanks exist or not at the facility.
Facility Addr2:	Not reported
SWIS ID:	6201

SALOMON SMITH BARNEY (Continued) **U003790870**

Old PBS Number:	Not reported
Facility Type:	OTHER
Inspected Date:	Not reported
Inspector:	Not reported
Inspection Result:	Not reported
Federal ID:	Not reported
Certification Flag:	False
Certification Date:	06/28/2001
Expiration Date:	06/27/2006
Renew Flag:	False
Renewal Date:	Not reported
Total Capacity:	10000
FAMT:	True
Facility Screen:	No Missing Data
Owner Screen:	No Missing Data
Tank Screen:	Minor Data Missing
Dead Letter:	False
CBS Number:	Not reported
Town or City:	NEW YORK CITY
County Code:	62
Town or City:	01
Region:	2
Tank Id:	001
Tank Location:	UNDERGROUND
Tank Status:	In Service
Install Date:	19800601
Capacity (gals):	10000
Product Stored:	NOS 5 OR 6 FUEL OIL
Tank Type:	Steel/carbon steel
Tank Internal:	Epoxy Liner
Tank External:	Painted/Asphalt Coating
Pipe Location:	Aboveground/Underground Combination
Pipe Type:	STEEL/IRON
Pipe Internal:	Not reported
Pipe External:	None
Second Containment:	Diking
Leak Detection:	None
Overfill Prot:	Product Level Gauge
Dispenser:	Gravity
Date Tested:	Not reported
Next Test Date:	Not reported
Missing Data for Tank:	Minor Data Missing
Date Closed:	Not reported
Test Method:	Not reported
Deleted:	False
Updated:	True
Lat/long:	Not reported

V105 WSW 1/8-1/4 1063 ft.

10TH AVE. W 27/W 28 ST. G
10TH AVE. W27/W28 ST.
NEW YORK CITY, NY

NY LTANKS S102671142
NY HIST LTANKS N/A

Site 1 of 2 in cluster V

Relative: Lower

Actual: 17 ft.

LTANKS:

Site ID:	225246
Spill Date:	02/05/87
Facility Addr2:	Not reported
Facility ID:	8606807
Program Number:	8606807
SWIS:	3101
Region of Spill:	2
Investigator:	Unassigned
Referred To:	Not reported
Reported to Dept:	02/05/87
CID:	08
Spill Cause:	Tank Overfill
Water Affected:	UNK
Spill Source:	Gasoline Station
Spill Notifier:	Other
Cleanup Ceased:	02/05/87
Cleanup Meets Standard:	True
Last Inspection:	/ /
Recommended Penalty:	Penalty Not Recommended
UST Involvement:	True
Spill Class:	Not reported
Spill Closed Dt:	02/05/87
Remediation Phase:	0
Date Entered In Computer:	02/10/87
Spill Record Last Update:	12/14/04
Spille Namer:	Not reported
Spiller Company:	RGR
Spiller Phone:	Not reported
Spiller Extention:	Not reported
Spiller Address:	SPILL
Spiller City,St,Zip:	ZZ
Spiller County:	001
Spiller Contact:	Not reported
Spiller Phone:	Not reported
Spiller Extention:	Not reported
DEC Region:	2
Program Number:	8606807
DER Facility ID:	220188
Site ID:	225246
Operable Unit ID:	904394
Operable Unit:	01
Material ID:	472363
Material Code:	0009
Material Name:	Gasoline
Case No.:	Not reported
Material FA:	Petroleum
Quantity:	100.00
Units:	Gallons
Recovered:	0.00
Resource Affected:	Soil
Oxygenate:	False
Site ID:	Not reported

10TH AVE. W 27/W 28 ST. G (Continued) **S102671142**

Spill Tank Test:	Not reported
Tank Number:	Not reported
Tank Size:	Not reported
Test Method:	Not reported
Leak Rate:	Not reported
Gross Fail:	Not reported
Modified By:	Not reported
Last Modified:	Not reported
Test Method:	Not reported
DEC Memo:	Start DECRemark - 8606807 See PIN 4169, spills #8302630, 9410209, 9410208, 8605682. END DECRemark - 8606807
Remarks:	Start CallerRemark - 8606807 HOPEFULLY THEY WILL START TO CLEAN IT UP. NOTIFIER LT.MC GOVERN NYFD 212-570-4261 END CallerRemark - 8606807

HIST LTANKS:

Region of Spill:	2
Spill Number:	8606807
Investigator:	Not reported
Caller Name:	Not reported
Caller Agency:	Not reported
Caller Phone:	Not reported
Caller Extension:	Not reported
Notifier Name:	Not reported
Notifier Agency:	Not reported
Notifier Phone:	Not reported
Notifier Extension:	Not reported
Spill Date:	02/05/1987
Spill Time:	18:30
Reported to Department Date:	02/05/87
Reported to Department Time:	20:12
SWIS:	62
Spiller Contact:	Not reported
Spiller Phone:	Not reported
Spiller Extention:	Not reported
Spiller Name:	RGR
Spiller Address:	SPILL
Spiller City,St,Zip:	Not reported
Facility Contact:	Not reported
Facility Phone:	Not reported
Facility Extention:	Not reported
Spill Cause:	Tank Overfill
Resource Affectd:	On Land
Water Affected:	UNK
Spill Source:	Gas Station
Spill Notifier:	Other
PBS Number:	Not reported
Cleanup Ceased:	02/05/87
Cleanup Meets Standard:	True
Last Inspection:	/ /
Recommended Penalty:	Penalty Not Recommended
Spiller Cleanup Date:	/ /
Enforcement Date:	/ /
Investigation Complete:	/ /
UST Involvement:	True
Spill Class:	Not reported
Spill Closed Dt:	02/05/87
Date Region Sent Summary to Central Office:	/ /

10TH AVE. W 27/W 28 ST. G (Continued) **S102671142**

Corrective Action Plan Submitted:	/ /
Date Spill Entered In Computer Data File:	02/10/87
Time Spill Entered In Computer Data File:	Not reported
Spill Record Last Update:	/ /
Is Updated:	False
PBS Number:	Not reported
Tank Number:	Not reported
Tank Size:	Not reported
Test Method:	Not reported
Leak Rate Failed Tank:	Not reported
Gross Leak Rate:	Not reported
Material Class Type:	Petroleum
Quantity Spilled:	100
Unkonwn Quantity Spilled:	False
Units:	Gallons
Quantity Recovered:	0
Unkonwn Quantity Recovered:	False
Material:	GASOLINE
Class Type:	GASOLINE
Times Material Entry In File:	21329
CAS Number:	Not reported
Last Date:	19940929
DEC Remarks:	Not reported
Spill Cause:	HOPEFULLY THEY WILL START TO CLEAN IT UP. NOTIFIER LT.MC GOVERN NYFD 212-570-4261

U106
East
1/8-1/4
1064 ft.

Relative: Higher

Actual: 39 ft.

CITIGROUP GLOBAL MARKETS, INC. **NY UST** **U004078650**
333 WEST 34TH STREET **N/A**
NEW YORK, NY 10001

Site 3 of 3 in cluster U

UST:

UST:

Facility Id:	2-606121
Expiration Date:	06/27/11
Renewal Date:	/ /
Total Capacity:	3690
Facility Type:	OFFICE BUILDING
Mailing Company:	CUSHMAN & WAKEFIELD INC.
Mailing Title:	Not reported
Mailing Contact:	NICK GARGUILO
Mailing Address:	333 WEST 34TH STREET
Mailing Address 2:	PROPERTY MGMT. - 1ST FLOOR
Mailing City:	NEW YORK
Mailing State:	NY
Mailing Zip Code:	10001
Mailing Phone No:	(212) 615-9365
Mailing Email:	Not reported
Owner Title:	SENIOR VICE PRESIDENT
Owner Name:	THOMAS E. WELSH
Owner Address:	388 GREENWICH STREET
Owner Address 2:	Not reported
Owner State:	NY
Owner Zip Code:	10013
Owner Phone:	(212) 816-3382
Owner Company:	CITIGROUP GLOBAL MARKETS, INC.

CITIGROUP GLOBAL MARKETS, INC. (Continued) **U004078650**

Emergency Contact:	MR. NICK GARGUILO
Emergency Phone:	(212) 615-9999
Operator:	MR. UDNAUTH MATHURA
Operator Phone:	(212) 615-9365
Owner City:	NEW YORK
Owner Sub Type:	Corporate or Commercial
Program Type:	PBS
Tank Number:	001
Tank Location Name:	Underground
Tank Status:	Closed - In Place
Tank Model:	Not reported
Pipe Model:	Not reported
Active Status:	Inactive
Install Date:	06/01/80
Capacity Gallons:	10000
Material Name:	#6 Fuel Oil
Percentage:	100.00
Tank Type Name:	Steel/Carbon Steel/Iron
Tank Internal Protection:	Epoxy Liner
Tank Internal Protection 1:	Painted/Asphalt Coating
Tank Internal Protection 2:	Not reported
Pipe Location Name:	Aboveground/Underground Combination
Pipe Type Name:	Steel/Carbon Steel/Iron
Pipe External Protection 1:	None
Pipe External Protection 2:	Not reported
Tank Secondary Containment 1:	Vault (w/o access)
Tank Secondary Containment 2:	Not reported
Pipe Secondary Containment:	Not reported
Tank Leak Detection 1:	None
Tank Leak Detection 2:	Not reported
Pipe Leak Detection 1:	Not reported
Pipe Leak Detection 2:	Not reported
Type Of Overfill Prevention 1:	Product Level Gauge (A/G)
Type Of Overfill Prevention 2:	Not reported
Dispenser Method:	Not reported
Spill Prevention:	Not reported
Tightness Test Method:	Testing Not Required
Date Tested:	/ /
Next Test Date:	/ /
Date Tank Closed:	07/08/04

W107
East
1/8-1/4
1082 ft.

Relative: Higher

Actual: 36 ft.

315 WEST 33RD STREET **NY AST** **A100292101**
315 WEST 33RD STREET **N/A**
NEW YORK, NY 10001

Site 1 of 3 in cluster W

AST:

AST:

Facility Id:	2-607513
Expiration Date:	03/20/07
Renewal Date:	/ /
Total Capacity:	1100
Facility Type:	Not reported
Mailing Company:	STONEHENGE MGMT LLC
Mailing Title:	Not reported

315 WEST 33RD STREET (Continued) **A100292101**

Mailing Contact:	CELIA PARASCANDOLA
Mailing Address:	235 WEST 48TH STREET
Mailing Address 2:	Not reported
Mailing City:	NEW YORK
Mailing State:	NY
Mailing Zip Code:	10036
Mailing Phone No:	(212) 977-5000
Mailing Email:	Not reported
Owner Title:	DIRECTOR OF BUILDING OPERATIONS
Owner Name:	JAMES BUSH
Owner Address:	235 W. 48TH ST.
Owner Address 2:	Not reported
Owner State:	NY
Owner Zip Code:	10036
Owner Phone:	(212) 977-5000
Owner Company:	SP WEST 33-34 LLC % STONEHENGE MGMT LLC
Emergency Contact:	MIKE MCCORMICK
Emergency Phone:	(917) 560-7714
Operator:	STEVE WINDLE
Operator Phone:	(646) 772-1496
Owner City:	NEW YORK
Owner Sub Type:	Corporate or Commercial
Program Type:	PBS

Tank Number:	TANK #1
Tank Location Name:	Aboveground on crib, rack, or cradle
Tank Status:	In Service
Tank Model:	Not reported
Pipe Model:	Not reported
Active Status:	Active
Install Date:	07/01/01
Capacity Gallons:	1100
Material Name:	#2 Fuel Oil
Percentage:	100.00
Tank Type Name:	Steel/Carbon Steel/Iron
Tank Internal Protection:	Epoxy Liner
Tank Internal Protection 1:	Painted/Asphalt Coating
Tank Internal Protection 2:	Not reported
Pipe Location Name:	Aboveground
Pipe Type Name:	Galvanized Steel
Pipe External Protection 1:	Wrapped
Pipe External Protection 2:	Not reported
Tank Secondary Containment 1:	Other
Tank Secondary Containment 2:	Not reported
Pipe Secondary Containment:	Diking (Aboveground)
Tank Leak Detection 1:	Interstitial - Electronic Monitoring
Tank Leak Detection 2:	Not reported
Pipe Leak Detection 1:	Exempt Suction Piping
Pipe Leak Detection 2:	Not reported
Type Of Overfill Prevention 1:	High Level Alarm
Type Of Overfill Prevention 2:	Not reported
Dispenser Method:	Suction
Spill Prevention:	Catch Basin
Tightness Test Method:	Testing Not Required
Date Tested:	/ /
Next Test Date:	/ /
Date Tank Closed:	/ /

X108 **ACME EXTERMINATING CORP** **RCRA-SQG** **1001079903**
NE **460 NINTH AVE** **FINDS** **NYR000016105**
1/8-1/4 **NEW YORK, NY 10018** **NY MANIFEST**
1097 ft.

Relative: Higher

Actual: 39 ft.

Site 1 of 4 in cluster X

RCRAInfo:

Owner:	HARTSDALE REALTY
	(212) 355-4900
EPA ID:	NYR000016105
Contact:	Not reported
Classification:	Small Quantity Generator
TSDF Activities:	Not reported
Violation Status:	No violations found

FINDS:
Other Pertinent Environmental Activity Identified at Site

RCRAInfo is a national information system that supports the Resource Conservation and Recovery Act (RCRA) program through the tracking of events and activities related to facilities that generate, transport, and treat, store, or dispose of hazardous waste. RCRAInfo allows RCRA program staff to track the notification, permit, compliance, and corrective action activities required under RCRA.

NY MANIFEST:

Document ID:	INA1021693
Manifest Status:	Completed after the designated time period for a TSDF to get a copy to the DEC
Trans1 State ID:	TAB4101NJ
Trans2 State ID:	Not reported
Generator Ship Date:	960122
Trans1 Recv Date:	960122
Trans2 Recv Date:	Not reported
TSD Site Recv Date:	960123
Part A Recv Date:	Not reported
Part B Recv Date:	960221
Generator EPA ID:	NYR000016105
Trans1 EPA ID:	NJD054126164
Trans2 EPA ID:	Not reported
TSDF ID:	IND000646943
Waste Code:	D020 - CHLORDANE 0.03 MG/L TCLP
Quantity:	00175
Units:	P - Pounds
Number of Containers:	001
Container Type:	DM - Metal drums, barrels
Handling Method:	B Incineration, heat recovery, burning.
Specific Gravity:	100
Year:	96
Facility Type:	Generator
EPA ID:	NYR000016105
Facility Name:	ACME EXTERMINATING CORP
Facility Address:	460 NINTH AVE
Facility City:	NEW YORK
Facility Zip 4:	Not reported

ACME EXTERMINATING CORP (Continued) **1001079903**

Country:	Not reported
County:	RICHMOND
Mailing Name:	ACME EXTERMINATING CORP
Mailing Contact:	JOHN WILER
Mailing Address:	460 NINTH AVE
Mailing City:	NEW YORK
Mailing State:	NY
Mailing Zip:	10018
Mailing Zip4:	Not reported
Mailing Country:	Not reported
Mailing Phone:	212-594-9230

---

109 SE 1/8-1/4 1097 ft. — **304 W 30TH ST** / **304 W 30TH ST** / **NYC, NY** — **NY LTANKS** **S102671788**; **NY HIST LTANKS** **N/A**

Relative: Higher

Actual: 30 ft.

LTANKS:

Site ID:	84080
Spill Date:	12/21/91
Facility Addr2:	Not reported
Facility ID:	9110058
Program Number:	9110058
SWIS:	3101
Region of Spill:	2
Investigator:	MCTIBBE
Referred To:	Not reported
Reported to Dept:	12/21/91
CID:	08
Spill Cause:	Tank Overfill
Water Affected:	Not reported
Spill Source:	Tank Truck
Spill Notifier:	Responsible Party
Cleanup Ceased:	12/21/91
Cleanup Meets Standard:	True
Last Inspection:	/ /
Recommended Penalty:	Penalty Not Recommended
UST Involvement:	False
Spill Class:	Not reported
Spill Closed Dt:	12/21/91
Remediation Phase:	0
Date Entered In Computer:	01/31/92
Spill Record Last Update:	02/12/92
Spille Namer:	Not reported
Spiller Company:	PETRO OIL
Spiller Phone:	Not reported
Spiller Extention:	Not reported
Spiller Address:	Not reported
Spiller City,St,Zip:	***Update***, ZZ
Spiller County:	001
Spiller Contact:	Not reported
Spiller Phone:	Not reported
Spiller Extention:	Not reported
DEC Region:	2
Program Number:	9110058
DER Facility ID:	77342
Site ID:	84080
Operable Unit ID:	960073

304 W 30TH ST (Continued) **S102671788**

Operable Unit:	01
Material ID:	418631
Material Code:	0001
Material Name:	#2 Fuel Oil
Case No.:	Not reported
Material FA:	Petroleum
Quantity:	20.00
Units:	Gallons
Recovered:	0.00
Resource Affected:	Soil
Oxygenate:	False
Site ID:	Not reported
Spill Tank Test:	Not reported
Tank Number:	Not reported
Tank Size:	Not reported
Test Method:	Not reported
Leak Rate:	Not reported
Gross Fail:	Not reported
Modified By:	Not reported
Last Modified:	Not reported
Test Method:	Not reported
DEC Memo:	Start DECRemark - 9110058 Prior to Sept, 2004 data translation this spill Lead DEC Field was "TIBBE" END DECRemark - 9110058
Remarks:	Start CallerRemark - 9110058 PETRO CLEANING END CallerRemark - 9110058

HIST LTANKS:

Region of Spill:	2
Spill Number:	9110058
Investigator:	TIBBE
Caller Name:	Not reported
Caller Agency:	Not reported
Caller Phone:	Not reported
Caller Extension:	Not reported
Notifier Name:	Not reported
Notifier Agency:	Not reported
Notifier Phone:	Not reported
Notifier Extension:	Not reported
Spill Date:	12/21/1991
Spill Time:	11:00
Reported to Department Date:	12/21/91
Reported to Department Time:	12:18
SWIS:	62
Spiller Contact:	Not reported
Spiller Phone:	Not reported
Spiller Extention:	Not reported
Spiller Name:	PETRO OIL
Spiller Address:	Not reported
Spiller City,St,Zip:	Not reported
Facility Contact:	Not reported
Facility Phone:	Not reported
Facility Extention:	Not reported
Spill Cause:	Tank Overfill
Resource Affectd:	On Land
Water Affected:	Not reported
Spill Source:	Tank Truck
Spill Notifier:	Responsible Party
PBS Number:	Not reported

304 W 30TH ST (Continued) **S102671788**

Cleanup Ceased:	12/21/91
Cleanup Meets Standard:	True
Last Inspection:	/ /
Recommended Penalty:	Penalty Not Recommended
Spiller Cleanup Date:	/ /
Enforcement Date:	/ /
Investigation Complete:	/ /
UST Involvement:	False
Spill Class:	Not reported
Spill Closed Dt:	12/21/91
Date Region Sent Summary to Central Office:	/ /
Corrective Action Plan Submitted:	/ /
Date Spill Entered In Computer Data File:	01/31/92
Time Spill Entered In Computer Data File:	Not reported
Spill Record Last Update:	02/12/92
Is Updated:	False
PBS Number:	Not reported
Tank Number:	Not reported
Tank Size:	Not reported
Test Method:	Not reported
Leak Rate Failed Tank:	Not reported
Gross Leak Rate:	Not reported
Material Class Type:	Petroleum
Quantity Spilled:	20
Unkonwn Quantity Spilled:	False
Units:	Gallons
Quantity Recovered:	0
Unkonwn Quantity Recovered:	False
Material:	#2 FUEL OIL
Class Type:	#2 FUEL OIL
Times Material Entry In File:	24464
CAS Number:	Not reported
Last Date:	19941207
DEC Remarks:	Not reported
Spill Cause:	PETRO CLEANING

S110
SSE
1/8-1/4
1099 ft.

Relative: Higher

Actual: 29 ft.

SY GABER
333 W 29 ST
NEW YORK, NY 10001

NY AST U003384147
NY HIST AST N/A

Site 3 of 3 in cluster S

AST:

AST:

Facility Id:	2-083828
Expiration Date:	01/08/12
Renewal Date:	/ /
Total Capacity:	1500
Facility Type:	Not reported
Mailing Company:	CHELSEA HOUSE LLC
Mailing Title:	Not reported
Mailing Contact:	TOM SHIMUVA
Mailing Address:	P.O. BOX 3423
Mailing Address 2:	Not reported
Mailing City:	NEW YORK
Mailing State:	NY
Mailing Zip Code:	10163

SY GABER (Continued) **U003384147**

Mailing Phone No:	Not reported
Mailing Email:	Not reported
Owner Title:	MEMBER
Owner Name:	CHELSEA HOUSE LLC
Owner Address:	P.O. BOX 3423
Owner Address 2:	Not reported
Owner State:	NY
Owner Zip Code:	10163
Owner Phone:	Not reported
Owner Company:	CHELSEA HOUSE LLC
Emergency Contact:	TOM SHIMUVA
Emergency Phone:	Not reported
Operator:	ROBERT VILLANUEVA
Operator Phone:	Not reported
Owner City:	NEW YORK
Owner Sub Type:	Private Resident
Program Type:	PBS

Tank Number:	001
Tank Location Name:	Aboveground - in contact with soil
Tank Status:	In Service
Tank Model:	Not reported
Pipe Model:	Not reported
Active Status:	Active
Install Date:	04/07/40
Capacity Gallons:	1500
Material Name:	#2 Fuel Oil
Percentage:	100.00
Tank Type Name:	Steel/Carbon Steel/Iron
Tank Internal Protection:	Epoxy Liner
Tank Internal Protection 1:	None
Tank Internal Protection 2:	Not reported
Pipe Location Name:	Aboveground
Pipe Type Name:	Steel/Carbon Steel/Iron
Pipe External Protection 1:	None
Pipe External Protection 2:	Not reported
Tank Secondary Containment 1:	None
Tank Secondary Containment 2:	Not reported
Pipe Secondary Containment:	Not reported
Tank Leak Detection 1:	None
Tank Leak Detection 2:	Not reported
Pipe Leak Detection 1:	Not reported
Pipe Leak Detection 2:	Not reported
Type Of Overfill Prevention 1:	Float Vent Valve
Type Of Overfill Prevention 2:	Not reported
Dispenser Method:	None
Spill Prevention:	Not reported
Tightness Test Method:	Testing Not Required
Date Tested:	/ /
Next Test Date:	/ /
Date Tank Closed:	/ /

HIST AST:

PBS Number:	2-083828
SWIS Code:	6201
Operator:	BART GABER
Facility Phone:	(211) 695-9401

SY GABER (Continued) **U003384147**

Facility Addr2:	333 W 29 ST
Facility Type:	APARTMENT BUILDING
Emergency:	BART GABER
Emergency Tel:	(212) 695-9401
Old PBSNO:	Not reported
Date Inspected:	Not reported
Inspector:	Not reported
Result of Inspection:	Not reported
Owner Name:	SY GABER
Owner Address:	333 W 29 ST
Owner City,St,Zip:	NEW YORK, NY 10001
Federal ID:	Not reported
Owner Tel:	(212) 695-9401
Owner Type:	Private Resident
Owner Subtype:	Not reported
Mailing Contact:	Not reported
Mailing Name:	SY GABER
Mailing Address:	333 W 29 ST
Mailing Address 2:	Not reported
Mailing City,St,Zip:	NEW YORK, NY 10001
Mailing Telephone:	(212) 695-9401
Owner Mark:	First Owner
Facility Status:	1 - Active PBS facility, i.e. total capacity of the PBS tanks is greater than 1,100 gallons, regardless if Subpart 360-14 tanks exist or not at the facility.
Certification Flag:	False
Certification Date:	12/14/1992
Expiration:	03/24/1997
Renew Flag:	False
Renew Date:	Not reported
Total Capacity:	1500
FAMT:	True
Facility Screen:	No Missing Data
Owner Screen:	No Missing Data
Tank Screen:	Minor Data Missing
Dead Letter:	False
CBS Number:	Not reported
Town or City:	NEW YORK CITY
County Code:	62
Town or City Code:	01
Region:	2
Tank ID:	001
Tank Location:	ABOVEGROUND
Tank Status:	In Service
Install Date:	Not reported
Capacity (Gal):	1500
Product Stored:	NOS 1,2, OR 4 FUEL OIL
Tank Type:	Steel/carbon steel
Tank Internal:	Not reported
Tank External:	Not reported
Pipe Location:	Not reported
Pipe Type:	STEEL/IRON
Pipe Internal:	Not reported
Pipe External:	Not reported
Tank Containment:	Diking
Leak Detection:	0

SY GABER (Continued) **U003384147**

Overfill Protection:	4
Dispenser Method:	Suction
Date Tested:	Not reported
Next Test Date:	Not reported
Missing Data for Tank:	Minor Data Missing
Date Closed:	Not reported
Test Method:	Not reported
Deleted:	False
Updated:	False
SPDES Number:	Not reported
Lat/Long:	Not reported

---

111 ENE 1/8-1/4 1106 ft. **345-351 W 35TH ST** **345-351 WEST 35TH STREET** **NEW YORK, NY 10001** — **NY AST** **A100178221** **N/A**

Relative: Higher

Actual: 39 ft.

AST:

AST:

Facility Id:	2-605992
Expiration Date:	06/13/06
Renewal Date:	/ /
Total Capacity:	5000
Facility Type:	Not reported
Mailing Company:	CARDIGAN REALTY CORP.
Mailing Title:	Not reported
Mailing Contact:	STEPHEN R. SHARKEY
Mailing Address:	351 WEST 35TH STREET
Mailing Address 2:	Not reported
Mailing City:	NEW YORK
Mailing State:	NY
Mailing Zip Code:	10001
Mailing Phone No:	(212) 563-5278
Mailing Email:	Not reported
Owner Title:	Not reported
Owner Name:	Not reported
Owner Address:	351 WEST 35TH STREET
Owner Address 2:	Not reported
Owner State:	NY
Owner Zip Code:	10001
Owner Phone:	(212) 563-5278
Owner Company:	CARDIGAN REALTY CORP.
Emergency Contact:	ANGEL RUIZ
Emergency Phone:	(212) 563-5278
Operator:	ANGEL RUIZ
Operator Phone:	(212) 563-5278
Owner City:	NEW YORK
Owner Sub Type:	Corporate or Commercial
Program Type:	PBS
Tank Number:	001
Tank Location Name:	Aboveground - in contact with soil
Tank Status:	In Service
Tank Model:	Not reported
Pipe Model:	Not reported
Active Status:	Active
Install Date:	/ /

345-351 W 35TH ST (Continued) **A100178221**

Capacity Gallons:	5000
Material Name:	#6 Fuel Oil
Percentage:	100.00
Tank Type Name:	Steel/Carbon Steel/Iron
Tank Internal Protection:	None
Tank Internal Protection 1:	Painted/Asphalt Coating
Tank Internal Protection 2:	Not reported
Pipe Location Name:	Aboveground/Underground Combination
Pipe Type Name:	Steel/Carbon Steel/Iron
Pipe External Protection 1:	None
Pipe External Protection 2:	Not reported
Tank Secondary Containment 1:	None
Tank Secondary Containment 2:	Not reported
Pipe Secondary Containment:	Not reported
Tank Leak Detection 1:	None
Tank Leak Detection 2:	Not reported
Pipe Leak Detection 1:	Exempt Suction Piping
Pipe Leak Detection 2:	Not reported
Type Of Overfill Prevention 1:	Product Level Gauge (A/G)
Type Of Overfill Prevention 2:	Vent Whistle
Dispenser Method:	Suction
Spill Prevention:	Not reported
Tightness Test Method:	Testing Not Required
Date Tested:	/ /
Next Test Date:	/ /
Date Tank Closed:	/ /

---

112 **REMCO MAINTENANCE CORP** **RCRA-SQG** **1000176949**
NE **430 W 37TH ST** **FINDS** **NYD012206942**
1/8-1/4 **NEW YORK, NY 10018** **NY MANIFEST**
1111 ft.

Relative: Higher

Actual: 40 ft.

RCRAInfo:
Owner: REMCO
(212) 555-1212
EPA ID: NYD012206942

Contact: Not reported

Classification: Small Quantity Generator
TSDF Activities: Not reported

Violation Status: No violations found

FINDS:
Other Pertinent Environmental Activity Identified at Site

RCRAInfo is a national information system that supports the Resource Conservation and Recovery Act (RCRA) program through the tracking of events and activities related to facilities that generate, transport, and treat, store, or dispose of hazardous waste. RCRAInfo allows RCRA program staff to track the notification, permit, compliance, and corrective action activities required under RCRA.

NY MANIFEST:

REMCO MAINTENANCE CORP (Continued) **1000176949**

Document ID:	NJA1969826
Manifest Status:	Completed copy
Trans1 State ID:	53536
Trans2 State ID:	Not reported
Generator Ship Date:	940727
Trans1 Recv Date:	940727
Trans2 Recv Date:	Not reported
TSD Site Recv Date:	940727
Part A Recv Date:	Not reported
Part B Recv Date:	940811
Generator EPA ID:	NYD012206942
Trans1 EPA ID:	NJD982281016
Trans2 EPA ID:	Not reported
TSDF ID:	NJD002200046
Waste Code:	F003 - UNKNOWN
Quantity:	00790
Units:	G - Gallons (liquids only)* (8.3 pounds)
Number of Containers:	015
Container Type:	DM - Metal drums, barrels
Handling Method:	B Incineration, heat recovery, burning.
Specific Gravity:	100
Year:	94
Facility Type:	Generator
EPA ID:	NYD012206942
Facility Name:	REMCO MANUFACTURING CORPORATION
Facility Address:	430 WEST 37TH STREET
Facility City:	NEW YORK
Facility Zip 4:	Not reported
Country:	Not reported
County:	NEW YORK
Mailing Name:	REMCO MANUFACTURING CORPORATION
Mailing Contact:	Not reported
Mailing Address:	430 WEST 37TH STREET
Mailing City:	NEW YORK
Mailing State:	NY
Mailing Zip:	10018
Mailing Zip4:	Not reported
Mailing Country:	Not reported
Mailing Phone:	212-695-1033

Document ID:	NJA0328785
Manifest Status:	Completed copy
Trans1 State ID:	NJDEPS103
Trans2 State ID:	Not reported
Generator Ship Date:	880726
Trans1 Recv Date:	880726
Trans2 Recv Date:	Not reported
TSD Site Recv Date:	880726
Part A Recv Date:	880801
Part B Recv Date:	880804
Generator EPA ID:	NYD012206942
Trans1 EPA ID:	NJD000813477
Trans2 EPA ID:	Not reported
TSDF ID:	NJD991291105
Waste Code:	D001 - NON-LISTED IGNITABLE WASTES
Quantity:	00181
Units:	G - Gallons (liquids only)* (8.3 pounds)

REMCO MAINTENANCE CORP (Continued) **1000176949**

Number of Containers:	001
Container Type:	TT - Cargo tank, tank trucks
Handling Method:	B Incineration, heat recovery, burning.
Specific Gravity:	100
Year:	88
Facility Type:	Generator
EPA ID:	NYD012206942
Facility Name:	REMCO MANUFACTURING CORPORATION
Facility Address:	430 WEST 37TH STREET
Facility City:	NEW YORK
Facility Zip 4:	Not reported
Country:	Not reported
County:	NEW YORK
Mailing Name:	REMCO MANUFACTURING CORPORATION
Mailing Contact:	Not reported
Mailing Address:	430 WEST 37TH STREET
Mailing City:	NEW YORK
Mailing State:	NY
Mailing Zip:	10018
Mailing Zip4:	Not reported
Mailing Country:	Not reported
Mailing Phone:	212-695-1033
Document ID:	NJA0534646
Manifest Status:	Completed after the designated time period for a TSDF to get a copy to the DEC
Trans1 State ID:	NJSWAS300
Trans2 State ID:	Not reported
Generator Ship Date:	881104
Trans1 Recv Date:	881104
Trans2 Recv Date:	Not reported
TSD Site Recv Date:	881104
Part A Recv Date:	881114
Part B Recv Date:	881219
Generator EPA ID:	NYD012206942
Trans1 EPA ID:	NJD991291105
Trans2 EPA ID:	Not reported
TSDF ID:	NJD991291105
Waste Code:	F006 - WW TREAT SL FM ELECTROPLATING OPER
Quantity:	00385
Units:	G - Gallons (liquids only)* (8.3 pounds)
Number of Containers:	007
Container Type:	DF - Fiberboard or plastic drums (glass)
Handling Method:	T Chemical, physical, or biological treatment.
Specific Gravity:	100
Waste Code:	Not reported
Quantity:	00055
Units:	G - Gallons (liquids only)* (8.3 pounds)
Number of Containers:	001
Container Type:	DF - Fiberboard or plastic drums (glass)
Handling Method:	T Chemical, physical, or biological treatment.
Specific Gravity:	100
Year:	88
Facility Type:	Generator
EPA ID:	NYD012206942
Facility Name:	REMCO MANUFACTURING CORPORATION
Facility Address:	430 WEST 37TH STREET
Facility City:	NEW YORK

REMCO MAINTENANCE CORP (Continued) **1000176949**

Facility Zip 4:	Not reported
Country:	Not reported
County:	NEW YORK
Mailing Name:	REMCO MANUFACTURING CORPORATION
Mailing Contact:	Not reported
Mailing Address:	430 WEST 37TH STREET
Mailing City:	NEW YORK
Mailing State:	NY
Mailing Zip:	10018
Mailing Zip4:	Not reported
Mailing Country:	Not reported
Mailing Phone:	212-695-1033
Document ID:	NJA0472322
Manifest Status:	Completed after the designated time period for a TSDF to get a copy to the DEC
Trans1 State ID:	NJDEPS103
Trans2 State ID:	Not reported
Generator Ship Date:	880729
Trans1 Recv Date:	880729
Trans2 Recv Date:	Not reported
TSD Site Recv Date:	880729
Part A Recv Date:	880901
Part B Recv Date:	880815
Generator EPA ID:	NYD012206942
Trans1 EPA ID:	NJD000813477
Trans2 EPA ID:	Not reported
TSDF ID:	NJD991291105
Waste Code:	D001 - NON-LISTED IGNITABLE WASTES
Quantity:	00030
Units:	G - Gallons (liquids only)* (8.3 pounds)
Number of Containers:	001
Container Type:	TT - Cargo tank, tank trucks
Handling Method:	T Chemical, physical, or biological treatment.
Specific Gravity:	100
Year:	88
Facility Type:	Generator
EPA ID:	NYD012206942
Facility Name:	REMCO MANUFACTURING CORPORATION
Facility Address:	430 WEST 37TH STREET
Facility City:	NEW YORK
Facility Zip 4:	Not reported
Country:	Not reported
County:	NEW YORK
Mailing Name:	REMCO MANUFACTURING CORPORATION
Mailing Contact:	Not reported
Mailing Address:	430 WEST 37TH STREET
Mailing City:	NEW YORK
Mailing State:	NY
Mailing Zip:	10018
Mailing Zip4:	Not reported
Mailing Country:	Not reported
Mailing Phone:	212-695-1033
Document ID:	NJA0462467
Manifest Status:	Completed copy
Trans1 State ID:	S5811 260
Trans2 State ID:	Not reported

REMCO MAINTENANCE CORP (Continued) **1000176949**

Generator Ship Date:	880722
Trans1 Recv Date:	880722
Trans2 Recv Date:	Not reported
TSD Site Recv Date:	880725
Part A Recv Date:	880801
Part B Recv Date:	880804
Generator EPA ID:	NYD012206942
Trans1 EPA ID:	NJD982281016
Trans2 EPA ID:	Not reported
TSDF ID:	NJD002200046
Waste Code:	D001 - NON-LISTED IGNITABLE WASTES
Quantity:	00110
Units:	G - Gallons (liquids only)* (8.3 pounds)
Number of Containers:	002
Container Type:	DM - Metal drums, barrels
Handling Method:	T Chemical, physical, or biological treatment.
Specific Gravity:	100
Year:	88
Facility Type:	Generator
EPA ID:	NYD012206942
Facility Name:	REMCO MANUFACTURING CORPORATION
Facility Address:	430 WEST 37TH STREET
Facility City:	NEW YORK
Facility Zip 4:	Not reported
Country:	Not reported
County:	NEW YORK
Mailing Name:	REMCO MANUFACTURING CORPORATION
Mailing Contact:	Not reported
Mailing Address:	430 WEST 37TH STREET
Mailing City:	NEW YORK
Mailing State:	NY
Mailing Zip:	10018
Mailing Zip4:	Not reported
Mailing Country:	Not reported
Mailing Phone:	212-695-1033
Document ID:	NJA1377578
Manifest Status:	Completed copy
Trans1 State ID:	NJDEPS936
Trans2 State ID:	Not reported
Generator Ship Date:	920401
Trans1 Recv Date:	920401
Trans2 Recv Date:	Not reported
TSD Site Recv Date:	920401
Part A Recv Date:	920413
Part B Recv Date:	920423
Generator EPA ID:	NYD012206942
Trans1 EPA ID:	NJD063147797
Trans2 EPA ID:	Not reported
TSDF ID:	NJD002200046
Waste Code:	F002 - HALO SOLV + STILL BOTTOMS FM REC OF SOLV
Quantity:	02200
Units:	G - Gallons (liquids only)* (8.3 pounds)
Number of Containers:	001
Container Type:	TT - Cargo tank, tank trucks
Handling Method:	B Incineration, heat recovery, burning.
Specific Gravity:	100

REMCO MAINTENANCE CORP (Continued) **1000176949**

Year:	92
Facility Type:	Generator
EPA ID:	NYD012206942
Facility Name:	REMCO MANUFACTURING CORPORATION
Facility Address:	430 WEST 37TH STREET
Facility City:	NEW YORK
Facility Zip 4:	Not reported
Country:	Not reported
County:	NEW YORK
Mailing Name:	REMCO MANUFACTURING CORPORATION
Mailing Contact:	Not reported
Mailing Address:	430 WEST 37TH STREET
Mailing City:	NEW YORK
Mailing State:	NY
Mailing Zip:	10018
Mailing Zip4:	Not reported
Mailing Country:	Not reported
Mailing Phone:	212-695-1033
Document ID:	NJA1377598
Manifest Status:	Completed copy
Trans1 State ID:	NJDEPS936
Trans2 State ID:	Not reported
Generator Ship Date:	920326
Trans1 Recv Date:	920327
Trans2 Recv Date:	Not reported
TSD Site Recv Date:	920327
Part A Recv Date:	920406
Part B Recv Date:	920415
Generator EPA ID:	NYD012206942
Trans1 EPA ID:	NJD063147797
Trans2 EPA ID:	Not reported
TSDF ID:	NJD002200046
Waste Code:	D001 - NON-LISTED IGNITABLE WASTES
Quantity:	03000
Units:	G - Gallons (liquids only)* (8.3 pounds)
Number of Containers:	001
Container Type:	TT - Cargo tank, tank trucks
Handling Method:	B Incineration, heat recovery, burning.
Specific Gravity:	100
Year:	92
Facility Type:	Generator
EPA ID:	NYD012206942
Facility Name:	REMCO MANUFACTURING CORPORATION
Facility Address:	430 WEST 37TH STREET
Facility City:	NEW YORK
Facility Zip 4:	Not reported
Country:	Not reported
County:	NEW YORK
Mailing Name:	REMCO MANUFACTURING CORPORATION
Mailing Contact:	Not reported
Mailing Address:	430 WEST 37TH STREET
Mailing City:	NEW YORK
Mailing State:	NY
Mailing Zip:	10018
Mailing Zip4:	Not reported
Mailing Country:	Not reported

REMCO MAINTENANCE CORP (Continued) **1000176949**

Mailing Phone:	212-695-1033
Document ID:	NJA1912571
Manifest Status:	Completed copy
Trans1 State ID:	S5811
Trans2 State ID:	Not reported
Generator Ship Date:	950317
Trans1 Recv Date:	950317
Trans2 Recv Date:	Not reported
TSD Site Recv Date:	950317
Part A Recv Date:	950412
Part B Recv Date:	950406
Generator EPA ID:	NYD012206942
Trans1 EPA ID:	NJD982281016
Trans2 EPA ID:	Not reported
TSDF ID:	NJD002200046
Waste Code:	F003 - UNKNOWN
Quantity:	00055
Units:	G - Gallons (liquids only)* (8.3 pounds)
Number of Containers:	001
Container Type:	DM - Metal drums, barrels
Handling Method:	B Incineration, heat recovery, burning.
Specific Gravity:	100
Year:	95
Facility Type:	Generator
EPA ID:	NYD012206942
Facility Name:	REMCO MANUFACTURING CORPORATION
Facility Address:	430 WEST 37TH STREET
Facility City:	NEW YORK
Facility Zip 4:	Not reported
Country:	Not reported
County:	NEW YORK
Mailing Name:	REMCO MANUFACTURING CORPORATION
Mailing Contact:	Not reported
Mailing Address:	430 WEST 37TH STREET
Mailing City:	NEW YORK
Mailing State:	NY
Mailing Zip:	10018
Mailing Zip4:	Not reported
Mailing Country:	Not reported
Mailing Phone:	212-695-1033
Document ID:	NJA0662062
Manifest Status:	Completed after the designated time period for a TSDF to get a copy to the DEC
Trans1 State ID:	NJSWAS300
Trans2 State ID:	Not reported
Generator Ship Date:	890815
Trans1 Recv Date:	890815
Trans2 Recv Date:	Not reported
TSD Site Recv Date:	890815
Part A Recv Date:	890927
Part B Recv Date:	890824
Generator EPA ID:	NYD012206942
Trans1 EPA ID:	NJD991291105
Trans2 EPA ID:	Not reported
TSDF ID:	NJD991291105
Waste Code:	F005 - UNKNOWN

REMCO MAINTENANCE CORP (Continued) **1000176949**

Quantity:	00220
Units:	G - Gallons (liquids only)* (8.3 pounds)
Number of Containers:	004
Container Type:	DM - Metal drums, barrels
Handling Method:	T Chemical, physical, or biological treatment.
Specific Gravity:	100
Year:	89
Facility Type:	Generator
EPA ID:	NYD012206942
Facility Name:	REMCO MANUFACTURING CORPORATION
Facility Address:	430 WEST 37TH STREET
Facility City:	NEW YORK
Facility Zip 4:	Not reported
Country:	Not reported
County:	NEW YORK
Mailing Name:	REMCO MANUFACTURING CORPORATION
Mailing Contact:	Not reported
Mailing Address:	430 WEST 37TH STREET
Mailing City:	NEW YORK
Mailing State:	NY
Mailing Zip:	10018
Mailing Zip4:	Not reported
Mailing Country:	Not reported
Mailing Phone:	212-695-1033
Document ID:	NJA0754338
Manifest Status:	Completed copy
Trans1 State ID:	000000000
Trans2 State ID:	000000000
Generator Ship Date:	891211
Trans1 Recv Date:	891211
Trans2 Recv Date:	Not reported
TSD Site Recv Date:	891211
Part A Recv Date:	891219
Part B Recv Date:	891218
Generator EPA ID:	NYD012206942
Trans1 EPA ID:	NJD991291584
Trans2 EPA ID:	Not reported
TSDF ID:	NJD980536593
Waste Code:	F003 - UNKNOWN
Quantity:	09200
Units:	P - Pounds
Number of Containers:	023
Container Type:	CF - Fiber or plastic boxes, cartons
Handling Method:	T Chemical, physical, or biological treatment.
Specific Gravity:	100
Year:	89
Facility Type:	Generator
EPA ID:	NYD012206942
Facility Name:	REMCO MANUFACTURING CORPORATION
Facility Address:	430 WEST 37TH STREET
Facility City:	NEW YORK
Facility Zip 4:	Not reported
Country:	Not reported
County:	NEW YORK
Mailing Name:	REMCO MANUFACTURING CORPORATION
Mailing Contact:	Not reported

REMCO MAINTENANCE CORP (Continued) **1000176949**

Mailing Address:	430 WEST 37TH STREET
Mailing City:	NEW YORK
Mailing State:	NY
Mailing Zip:	10018
Mailing Zip4:	Not reported
Mailing Country:	Not reported
Mailing Phone:	212-695-1033
Document ID:	NJA0826344
Manifest Status:	Completed after the designated time period for a TSDF to get a copy to the DEC
Trans1 State ID:	NJDEPS632
Trans2 State ID:	Not reported
Generator Ship Date:	900514
Trans1 Recv Date:	900514
Trans2 Recv Date:	Not reported
TSD Site Recv Date:	900514
Part A Recv Date:	900628
Part B Recv Date:	900702
Generator EPA ID:	NYD012206942
Trans1 EPA ID:	NJD991291584
Trans2 EPA ID:	Not reported
TSDF ID:	NJD980536593
Waste Code:	F003 - UNKNOWN
Quantity:	10000
Units:	P - Pounds
Number of Containers:	025
Container Type:	DF - Fiberboard or plastic drums (glass)
Handling Method:	B Incineration, heat recovery, burning.
Specific Gravity:	100
Year:	90
Facility Type:	Generator
EPA ID:	NYD012206942
Facility Name:	REMCO MANUFACTURING CORPORATION
Facility Address:	430 WEST 37TH STREET
Facility City:	NEW YORK
Facility Zip 4:	Not reported
Country:	Not reported
County:	NEW YORK
Mailing Name:	REMCO MANUFACTURING CORPORATION
Mailing Contact:	Not reported
Mailing Address:	430 WEST 37TH STREET
Mailing City:	NEW YORK
Mailing State:	NY
Mailing Zip:	10018
Mailing Zip4:	Not reported
Mailing Country:	Not reported
Mailing Phone:	212-695-1033
Document ID:	NJA0837678
Manifest Status:	Completed after the designated time period for a TSDF to get a copy to the DEC
Trans1 State ID:	NJDEPS632
Trans2 State ID:	Not reported
Generator Ship Date:	900904
Trans1 Recv Date:	900904
Trans2 Recv Date:	Not reported
TSD Site Recv Date:	900904
Part A Recv Date:	900912

REMCO MAINTENANCE CORP (Continued) **1000176949**

Part B Recv Date:	901004
Generator EPA ID:	NYD012206942
Trans1 EPA ID:	NJD991291584
Trans2 EPA ID:	Not reported
TSDF ID:	NJD980536593
Waste Code:	F003 - UNKNOWN
Quantity:	08400
Units:	P - Pounds
Number of Containers:	021
Container Type:	DF - Fiberboard or plastic drums (glass)
Handling Method:	B Incineration, heat recovery, burning.
Specific Gravity:	100
Year:	90
Facility Type:	Generator
EPA ID:	NYD012206942
Facility Name:	REMCO MANUFACTURING CORPORATION
Facility Address:	430 WEST 37TH STREET
Facility City:	NEW YORK
Facility Zip 4:	Not reported
Country:	Not reported
County:	NEW YORK
Mailing Name:	REMCO MANUFACTURING CORPORATION
Mailing Contact:	Not reported
Mailing Address:	430 WEST 37TH STREET
Mailing City:	NEW YORK
Mailing State:	NY
Mailing Zip:	10018
Mailing Zip4:	Not reported
Mailing Country:	Not reported
Mailing Phone:	212-695-1033
Document ID:	INA0739516
Manifest Status:	Completed after the designated time period for a TSDF to get a copy to the DEC
Trans1 State ID:	NJDEPES58
Trans2 State ID:	Not reported
Generator Ship Date:	940315
Trans1 Recv Date:	940315
Trans2 Recv Date:	940328
TSD Site Recv Date:	940329
Part A Recv Date:	Not reported
Part B Recv Date:	940418
Generator EPA ID:	NYD012206942
Trans1 EPA ID:	NJD982281016
Trans2 EPA ID:	Not reported
TSDF ID:	IND000646943
Waste Code:	F003 - UNKNOWN
Quantity:	01375
Units:	G - Gallons (liquids only)* (8.3 pounds)
Number of Containers:	025
Container Type:	DM - Metal drums, barrels
Handling Method:	B Incineration, heat recovery, burning.
Specific Gravity:	100
Year:	94
Facility Type:	Generator
EPA ID:	NYD012206942
Facility Name:	REMCO MANUFACTURING CORPORATION
Facility Address:	430 WEST 37TH STREET

REMCO MAINTENANCE CORP (Continued) **1000176949**

Facility City:	NEW YORK
Facility Zip 4:	Not reported
Country:	Not reported
County:	NEW YORK
Mailing Name:	REMCO MANUFACTURING CORPORATION
Mailing Contact:	Not reported
Mailing Address:	430 WEST 37TH STREET
Mailing City:	NEW YORK
Mailing State:	NY
Mailing Zip:	10018
Mailing Zip4:	Not reported
Mailing Country:	Not reported
Mailing Phone:	212-695-1033
Document ID:	INA0739532
Manifest Status:	Completed after the designated time period for a TSDF to get a copy to the DEC
Trans1 State ID:	NJDEPES58
Trans2 State ID:	NJDEPS581
Generator Ship Date:	940510
Trans1 Recv Date:	940510
Trans2 Recv Date:	940510
TSD Site Recv Date:	940520
Part A Recv Date:	Not reported
Part B Recv Date:	940614
Generator EPA ID:	NYD012206942
Trans1 EPA ID:	NJD982281016
Trans2 EPA ID:	NJD982281016
TSDF ID:	IND000646943
Waste Code:	F003 - UNKNOWN
Quantity:	11870
Units:	P - Pounds
Number of Containers:	134
Container Type:	DM - Metal drums, barrels
Handling Method:	B Incineration, heat recovery, burning.
Specific Gravity:	100
Year:	94
Facility Type:	Generator
EPA ID:	NYD012206942
Facility Name:	REMCO MANUFACTURING CORPORATION
Facility Address:	430 WEST 37TH STREET
Facility City:	NEW YORK
Facility Zip 4:	Not reported
Country:	Not reported
County:	NEW YORK
Mailing Name:	REMCO MANUFACTURING CORPORATION
Mailing Contact:	Not reported
Mailing Address:	430 WEST 37TH STREET
Mailing City:	NEW YORK
Mailing State:	NY
Mailing Zip:	10018
Mailing Zip4:	Not reported
Mailing Country:	Not reported
Mailing Phone:	212-695-1033
Document ID:	NJA1969718
Manifest Status:	Completed copy
Trans1 State ID:	S5811

REMCO MAINTENANCE CORP (Continued) **1000176949**

Trans2 State ID:	Not reported
Generator Ship Date:	940719
Trans1 Recv Date:	940719
Trans2 Recv Date:	Not reported
TSD Site Recv Date:	940719
Part A Recv Date:	Not reported
Part B Recv Date:	940808
Generator EPA ID:	NYD012206942
Trans1 EPA ID:	NJD982281016
Trans2 EPA ID:	Not reported
TSDF ID:	NJD002200046
Waste Code:	F003 - UNKNOWN
Quantity:	00660
Units:	G - Gallons (liquids only)* (8.3 pounds)
Number of Containers:	012
Container Type:	DM - Metal drums, barrels
Handling Method:	B Incineration, heat recovery, burning.
Specific Gravity:	100
Year:	94
Facility Type:	Generator
EPA ID:	NYD012206942
Facility Name:	REMCO MANUFACTURING CORPORATION
Facility Address:	430 WEST 37TH STREET
Facility City:	NEW YORK
Facility Zip 4:	Not reported
Country:	Not reported
County:	NEW YORK
Mailing Name:	REMCO MANUFACTURING CORPORATION
Mailing Contact:	Not reported
Mailing Address:	430 WEST 37TH STREET
Mailing City:	NEW YORK
Mailing State:	NY
Mailing Zip:	10018
Mailing Zip4:	Not reported
Mailing Country:	Not reported
Mailing Phone:	212-695-1033
Document ID:	INA0739506
Manifest Status:	Completed copy
Trans1 State ID:	NJDEPES58
Trans2 State ID:	Not reported
Generator Ship Date:	940216
Trans1 Recv Date:	940216
Trans2 Recv Date:	Not reported
TSD Site Recv Date:	940218
Part A Recv Date:	Not reported
Part B Recv Date:	940303
Generator EPA ID:	NYD012206942
Trans1 EPA ID:	NJD982281016
Trans2 EPA ID:	Not reported
TSDF ID:	IND000646943
Waste Code:	F003 - UNKNOWN
Quantity:	29620
Units:	P - Pounds
Number of Containers:	072
Container Type:	DM - Metal drums, barrels
Handling Method:	B Incineration, heat recovery, burning.

REMCO MAINTENANCE CORP (Continued) **1000176949**

Specific Gravity:	100
Year:	94
Facility Type:	Generator
EPA ID:	NYD012206942
Facility Name:	REMCO MANUFACTURING CORPORATION
Facility Address:	430 WEST 37TH STREET
Facility City:	NEW YORK
Facility Zip 4:	Not reported
Country:	Not reported
County:	NEW YORK
Mailing Name:	REMCO MANUFACTURING CORPORATION
Mailing Contact:	Not reported
Mailing Address:	430 WEST 37TH STREET
Mailing City:	NEW YORK
Mailing State:	NY
Mailing Zip:	10018
Mailing Zip4:	Not reported
Mailing Country:	Not reported
Mailing Phone:	212-695-1033

Document ID:	NJA1915470
Manifest Status:	Completed copy
Trans1 State ID:	NJDEPES58
Trans2 State ID:	Not reported
Generator Ship Date:	940526
Trans1 Recv Date:	940526
Trans2 Recv Date:	Not reported
TSD Site Recv Date:	940526
Part A Recv Date:	Not reported
Part B Recv Date:	940615
Generator EPA ID:	NYD012206942
Trans1 EPA ID:	NJD982281016
Trans2 EPA ID:	Not reported
TSDF ID:	NJD002200046
Waste Code:	F005 - UNKNOWN
Quantity:	00275
Units:	G - Gallons (liquids only)* (8.3 pounds)
Number of Containers:	005
Container Type:	DM - Metal drums, barrels
Handling Method:	B Incineration, heat recovery, burning.
Specific Gravity:	100
Waste Code:	Not reported
Quantity:	00095
Units:	G - Gallons (liquids only)* (8.3 pounds)
Number of Containers:	009
Container Type:	DM - Metal drums, barrels
Handling Method:	B Incineration, heat recovery, burning.
Specific Gravity:	100
Year:	94
Facility Type:	Generator
EPA ID:	NYD012206942
Facility Name:	REMCO MANUFACTURING CORPORATION
Facility Address:	430 WEST 37TH STREET
Facility City:	NEW YORK
Facility Zip 4:	Not reported
Country:	Not reported
County:	NEW YORK

REMCO MAINTENANCE CORP (Continued) **1000176949**

Mailing Name:	REMCO MANUFACTURING CORPORATION
Mailing Contact:	Not reported
Mailing Address:	430 WEST 37TH STREET
Mailing City:	NEW YORK
Mailing State:	NY
Mailing Zip:	10018
Mailing Zip4:	Not reported
Mailing Country:	Not reported
Mailing Phone:	212-695-1033

Y113 **SAM-FAY REALTY CORP.** **NY AST** **U004048222**
West **515 WEST 29TH STREET** **N/A**
1/8-1/4 **NEW YORK, NY 10001**
1117 ft.

Site 1 of 5 in cluster Y

Relative: Lower

AST:

Actual: 16 ft.

AST:

Facility Id:	2-606180
Expiration Date:	07/05/06
Renewal Date:	/ /
Total Capacity:	0
Facility Type:	Not reported
Mailing Company:	MYRON ZUCKERMAN
Mailing Title:	Not reported
Mailing Contact:	Not reported
Mailing Address:	48-85 MASPETH AVENUE
Mailing Address 2:	Not reported
Mailing City:	MASPETH
Mailing State:	NY
Mailing Zip Code:	11378
Mailing Phone No:	(718) 417-1119
Mailing Email:	Not reported
Owner Title:	Not reported
Owner Name:	Not reported
Owner Address:	48-85 MASPETH AVE.
Owner Address 2:	Not reported
Owner State:	NY
Owner Zip Code:	11378
Owner Phone:	(718) 417-1119
Owner Company:	SAM-FAY REALTY CORP.
Emergency Contact:	MYRON ZUCKERMAN
Emergency Phone:	(718) 417-1119
Operator:	SYLVESTER REDDICK
Operator Phone:	(917) 346-6398
Owner City:	MASPETH
Owner Sub Type:	Corporate or Commercial
Program Type:	PBS

Tank Number:	001
Tank Location Name:	Aboveground - in contact with soil
Tank Status:	Administratively Closed
Tank Model:	Not reported
Pipe Model:	Not reported
Active Status:	Inactive
Install Date:	/ /
Capacity Gallons:	3000

SAM-FAY REALTY CORP. (Continued) **U004048222**

Material Name:	#2 Fuel Oil
Percentage:	100.00
Tank Type Name:	Steel/Carbon Steel/Iron
Tank Internal Protection:	None
Tank Internal Protection 1:	Jacketed
Tank Internal Protection 2:	Not reported
Pipe Location Name:	Aboveground
Pipe Type Name:	Steel/Carbon Steel/Iron
Pipe External Protection 1:	None
Pipe External Protection 2:	Not reported
Tank Secondary Containment 1:	None
Tank Secondary Containment 2:	Not reported
Pipe Secondary Containment:	Not reported
Tank Leak Detection 1:	None
Tank Leak Detection 2:	Not reported
Pipe Leak Detection 1:	Not reported
Pipe Leak Detection 2:	Not reported
Type Of Overfill Prevention 1:	Product Level Gauge (A/G)
Type Of Overfill Prevention 2:	Vent Whistle
Dispenser Method:	Suction
Spill Prevention:	Not reported
Tightness Test Method:	Testing Not Required
Date Tested:	/ /
Next Test Date:	/ /
Date Tank Closed:	07/30/01

Y114 **SAM-FAY REALTY CORP.** **NY AST** **A100178243**
West **515 WEST 29TH STREET** **N/A**
1/8-1/4 **NEW YORK, NY 10001**
1117 ft.

Site 2 of 5 in cluster Y

Relative: Lower

AST:

Actual: 16 ft.

AST:

Facility Id:	2-606014
Expiration Date:	06/18/11
Renewal Date:	/ /
Total Capacity:	3000
Facility Type:	COMMERCIAL BUILDING
Mailing Company:	SAM-FAY REALTY CORP.
Mailing Title:	Not reported
Mailing Contact:	LANCE LANDERS
Mailing Address:	515 WEST 29TH STREET
Mailing Address 2:	Not reported
Mailing City:	NEW YORK
Mailing State:	NY
Mailing Zip Code:	10001
Mailing Phone No:	(646) 325-5247
Mailing Email:	LUCHOLAND@VERIZON.NET
Owner Title:	MANAGER
Owner Name:	LANCE LANDERS
Owner Address:	515 WEST 29TH ST
Owner Address 2:	Not reported
Owner State:	NY
Owner Zip Code:	10001
Owner Phone:	(646) 325-5247
Owner Company:	SAM-FAY REALTY CORP.

SAM-FAY REALTY CORP. (Continued) **A100178243**

Emergency Contact:	LANCE LANDERS
Emergency Phone:	(646) 325-5247
Operator:	ISADOR KIEBLESZ
Operator Phone:	(917) 282-4864
Owner City:	NEW YORK
Owner Sub Type:	Corporate or Commercial
Program Type:	PBS
Tank Number:	001
Tank Location Name:	Aboveground - in contact with soil
Tank Status:	In Service
Tank Model:	Not reported
Pipe Model:	Not reported
Active Status:	Active
Install Date:	/ /
Capacity Gallons:	3000
Material Name:	#2 Fuel Oil
Percentage:	100.00
Tank Type Name:	Steel/Carbon Steel/Iron
Tank Internal Protection:	None
Tank Internal Protection 1:	Jacketed
Tank Internal Protection 2:	Not reported
Pipe Location Name:	Aboveground
Pipe Type Name:	Steel/Carbon Steel/Iron
Pipe External Protection 1:	None
Pipe External Protection 2:	Not reported
Tank Secondary Containment 1:	None
Tank Secondary Containment 2:	Not reported
Pipe Secondary Containment:	Not reported
Tank Leak Detection 1:	None
Tank Leak Detection 2:	Not reported
Pipe Leak Detection 1:	Exempt Suction Piping
Pipe Leak Detection 2:	Not reported
Type Of Overfill Prevention 1:	Product Level Gauge (A/G)
Type Of Overfill Prevention 2:	Vent Whistle
Dispenser Method:	Suction
Spill Prevention:	Not reported
Tightness Test Method:	Testing Not Required
Date Tested:	/ /
Next Test Date:	/ /
Date Tank Closed:	/ /

V115 **NYCDEP** **NY MANIFEST** **1009235723**
WSW **10TH AVE / W 28TH ST** **N/A**
1/8-1/4 **NEW YORK, NY 10001**
1137 ft.

Site 2 of 2 in cluster V

Relative: Lower

NY MANIFEST:

Actual: 17 ft.

Document ID:	NYG2709009
Manifest Status:	Not reported
Trans1 State ID:	45349PANY
Trans2 State ID:	Not reported
Generator Ship Date:	08/28/2004
Trans1 Recv Date:	08/28/2004
Trans2 Recv Date:	Not reported
TSD Site Recv Date:	08/30/2004
Part A Recv Date:	Not reported

NYCDEP (Continued) **1009235723**

Part B Recv Date:	Not reported
Generator EPA ID:	NYP003662079
Trans1 EPA ID:	NYD049178296
Trans2 EPA ID:	Not reported
TSDF ID:	NYD049178
Waste Code:	D001 - NON-LISTED IGNITABLE WASTES
Quantity:	00500
Units:	P - Pounds
Number of Containers:	001
Container Type:	DM - Metal drums, barrels
Handling Method:	B Incineration, heat recovery, burning.
Specific Gravity:	01.00
Year:	04
Facility Type:	Generator
EPA ID:	NYP003662079
Facility Name:	NYCDEP
Facility Address:	10TH AVE & W 28TH ST
Facility City:	NEW YORK
Facility Zip 4:	Not reported
Country:	USA
County:	NEW YORK
Mailing Name:	NYCDEP
Mailing Contact:	N/S
Mailing Address:	59-17 JUNCTION BLVD
Mailing City:	FLUSHING
Mailing State:	NY
Mailing Zip:	11373
Mailing Zip4:	Not reported
Mailing Country:	USA
Mailing Phone:	347-386-3093

Z116 **EVAN AUTO** **FINDS** **1004762362**
WSW **319 10TH AVE** **RCRA-LQG** **NYR000096164**
1/8-1/4 **NEW YORK, NY 10001** **NY MANIFEST**
1141 ft.

Site 1 of 4 in cluster Z

Relative: Lower

Actual: 16 ft.

FINDS:
Other Pertinent Environmental Activity Identified at Site

FIS (New York - Facility Information System) is New York's Department of Environmental Conservation (DEC) information system for tracking environmental facility information found across the State.

AFS (Aerometric Information Retrieval System (AIRS) Facility Subsystem) replaces the former Compliance Data System (CDS), the National Emission Data System (NEDS), and the Storage and Retrieval of Aerometric Data (SAROAD). AIRS is the national repository for information concerning airborne pollution in the United States. AFS is used to track emissions and compliance data from industrial plants. AFS data are utilized by states to prepare State Implementation Plans to comply with regulatory programs and by EPA as an input for the estimation of total national emissions. AFS is undergoing a major redesign to support facility operating permits required under Title V of the Clean Air Act.

RCRAInfo is a national information system that supports the Resource Conservation and Recovery Act (RCRA) program through the tracking of

EVAN AUTO (Continued) **1004762362**

events and activities related to facilities that generate, transport, and treat, store, or dispose of hazardous waste. RCRAInfo allows RCRA program staff to track the notification, permit, compliance, and corrective action activities required under RCRA.

RCRAInfo:

Owner:	ABRAHAM HEBEY (212) 265-3088
EPA ID:	NYR000096164
Contact:	ABRAHAM HEBEY (212) 265-3088
Classification:	Large Quantity Generator
TSDF Activities:	Not reported
Violation Status:	No violations found

NY MANIFEST:

Document ID:	MIA8438506
Manifest Status:	Not reported
Trans1 State ID:	NJD003812047
Trans2 State ID:	Not reported
Generator Ship Date:	06/05/2001
Trans1 Recv Date:	06/05/2001
Trans2 Recv Date:	Not reported
TSD Site Recv Date:	06/08/2001
Part A Recv Date:	Not reported
Part B Recv Date:	Not reported
Generator EPA ID:	NYR000096164
Trans1 EPA ID:	MID000724831
Trans2 EPA ID:	Not reported
TSDF ID:	Not reported
Waste Code:	D039 - TETRACHLOROETHYLENE 0.73 MG/L TCLP
Quantity:	00017
Units:	T - Tons
Number of Containers:	001
Container Type:	CM - Metal boxes, cases, roll-offs
Handling Method:	B Incineration, heat recovery, burning.
Specific Gravity:	01.00
Year:	01
Facility Type:	Generator
EPA ID:	NYR000096164
Facility Name:	EVAN AUTO
Facility Address:	319 10TH AVE
Facility City:	NEW YORK
Facility Zip 4:	Not reported
Country:	USA
County:	NEW YORK
Mailing Name:	EVAN AUTO
Mailing Contact:	MICHAEL VIRALDI
Mailing Address:	319 10TH AVE
Mailing City:	NEW YORK

EVAN AUTO (Continued) **1004762362**

Mailing State: NY
Mailing Zip: 10001
Mailing Zip4: Not reported
Mailing Country: USA
Mailing Phone: 631-472-3400

Document ID: MIA8438507
Manifest Status: Not reported
Trans1 State ID: NJD03812047
Trans2 State ID: Not reported
Generator Ship Date: 06/11/2001
Trans1 Recv Date: 06/12/2001
Trans2 Recv Date: Not reported
TSD Site Recv Date: 06/13/2001
Part A Recv Date: Not reported
Part B Recv Date: Not reported
Generator EPA ID: NYR000096164
Trans1 EPA ID: MID000724831
Trans2 EPA ID: Not reported
TSDF ID: Not reported
Waste Code: D039 - TETRACHLOROETHYLENE 0.73 MG/L TCLP
Quantity: 00011
Units: T - Tons
Number of Containers: 001
Container Type: DT - Dump trucks
Handling Method: B Incineration, heat recovery, burning.
Specific Gravity: 01.00
Year: 01
Facility Type: Generator
EPA ID: NYR000096164
Facility Name: EVAN AUTO
Facility Address: 319 10TH AVE
Facility City: NEW YORK
Facility Zip 4: Not reported
Country: USA
County: NEW YORK
Mailing Name: EVAN AUTO
Mailing Contact: MICHAEL VIRALDI
Mailing Address: 319 10TH AVE
Mailing City: NEW YORK
Mailing State: NY
Mailing Zip: 10001
Mailing Zip4: Not reported
Mailing Country: USA
Mailing Phone: 631-472-3400

Document ID: MIA7025608
Manifest Status: Not reported
Trans1 State ID: NJD003812047
Trans2 State ID: Not reported
Generator Ship Date: 06/04/2001
Trans1 Recv Date: 06/04/2001
Trans2 Recv Date: Not reported
TSD Site Recv Date: 06/07/2001
Part A Recv Date: Not reported
Part B Recv Date: Not reported
Generator EPA ID: NYR000096164

EVAN AUTO (Continued) **1004762362**

Trans1 EPA ID: MID000724831
Trans2 EPA ID: Not reported
TSDF ID: Not reported
Waste Code: D039 - TETRACHLOROETHYLENE 0.73 MG/L TCLP
Quantity: 00016
Units: T - Tons
Number of Containers: 001
Container Type: DT - Dump trucks
Handling Method: B Incineration, heat recovery, burning.
Specific Gravity: 01.00
Year: 01
Facility Type: Generator
EPA ID: NYR000096164
Facility Name: EVAN AUTO
Facility Address: 319 10TH AVE
Facility City: NEW YORK
Facility Zip 4: Not reported
Country: USA
County: NEW YORK
Mailing Name: EVAN AUTO
Mailing Contact: MICHAEL VIRALDI
Mailing Address: 319 10TH AVE
Mailing City: NEW YORK
Mailing State: NY
Mailing Zip: 10001
Mailing Zip4: Not reported
Mailing Country: USA
Mailing Phone: 631-472-3400

Document ID: MIA7160010
Manifest Status: Not reported
Trans1 State ID: NJD003812047
Trans2 State ID: Not reported
Generator Ship Date: 06/04/2001
Trans1 Recv Date: 06/04/2001
Trans2 Recv Date: Not reported
TSD Site Recv Date: 06/07/2001
Part A Recv Date: Not reported
Part B Recv Date: Not reported
Generator EPA ID: NYR000096164
Trans1 EPA ID: MID000724831
Trans2 EPA ID: Not reported
TSDF ID: 10376
Waste Code: D039 - TETRACHLOROETHYLENE 0.73 MG/L TCLP
Quantity: 00020
Units: T - Tons
Number of Containers: 001
Container Type: DT - Dump trucks
Handling Method: B Incineration, heat recovery, burning.
Specific Gravity: 01.00
Year: 01
Facility Type: Generator
EPA ID: NYR000096164
Facility Name: EVAN AUTO
Facility Address: 319 10TH AVE
Facility City: NEW YORK
Facility Zip 4: Not reported

EVAN AUTO (Continued) **1004762362**

Country:	USA
County:	NEW YORK
Mailing Name:	EVAN AUTO
Mailing Contact:	MICHAEL VIRALDI
Mailing Address:	319 10TH AVE
Mailing City:	NEW YORK
Mailing State:	NY
Mailing Zip:	10001
Mailing Zip4:	Not reported
Mailing Country:	USA
Mailing Phone:	631-472-3400

Z117 WSW 1/8-1/4 1141 ft. **PARKING LOT OF 515 WEST 28TH ST MANHATTAN, NY** **NY LTANKS S103558674** **NY HIST LTANKS N/A**

Relative: Lower

Actual: 16 ft.

Site 2 of 4 in cluster Z

LTANKS:

Site ID:	86623
Spill Date:	12/05/98
Facility Addr2:	Not reported
Facility ID:	9811167
Program Number:	9811167
SWIS:	3101
Region of Spill:	2
Investigator:	MCTIBBE
Referred To:	Not reported
Reported to Dept:	12/05/98
CID:	08
Spill Cause:	Tank Overfill
Water Affected:	Not reported
Spill Source:	Institutional, Educational, Gov., Other
Spill Notifier:	Responsible Party
Cleanup Ceased:	/ /
Cleanup Meets Standard:	False
Last Inspection:	/ /
Recommended Penalty:	Penalty Not Recommended
UST Involvement:	False
Spill Class:	Known release with minimal potential for fire or hazard. DEC Response. Willing Responsible Party. Corrective action taken.
Spill Closed Dt:	12/07/98
Remediation Phase:	0
Date Entered In Computer:	12/05/98
Spill Record Last Update:	05/14/02
Spille Namer:	ANTHONY MILANESE
Spiller Company:	EAST COAST PETRO INC
Spiller Phone:	(718) 402-5107
Spiller Extention:	Not reported
Spiller Address:	340 JACKSON AVE
Spiller City,St,Zip:	BRONX, NY
Spiller County:	001
Spiller Contact:	Not reported
Spiller Phone:	Not reported
Spiller Extention:	Not reported
DEC Region:	2
Program Number:	9811167
DER Facility ID:	79443

PARKING LOT OF (Continued) **S103558674**

Site ID:	86623
Operable Unit ID:	1068562
Operable Unit:	01
Material ID:	315017
Material Code:	0001
Material Name:	#2 Fuel Oil
Case No.:	Not reported
Material FA:	Petroleum
Quantity:	10.00
Units:	Gallons
Recovered:	10.00
Resource Affected:	Soil
Oxygenate:	False
Site ID:	Not reported
Spill Tank Test:	Not reported
Tank Number:	Not reported
Tank Size:	Not reported
Test Method:	Not reported
Leak Rate:	Not reported
Gross Fail:	Not reported
Modified By:	Not reported
Last Modified:	Not reported
Test Method:	Not reported
DEC Memo:	Start DECRemark - 9811167 Prior to Sept, 2004 data translation this spill Lead DEC Field was "TIBBE" CLEANED BY RP. END DECRemark - 9811167
Remarks:	Start CallerRemark - 9811167 OVERFILL DUE TO ORDERING BY CUSTOMER. PETRO WILL BE DOING CLEAN UP. END CallerRemark - 9811167

HIST LTANKS:

Region of Spill:	2
Spill Number:	9811167
Investigator:	TIBBE
Caller Name:	Not reported
Caller Agency:	Not reported
Caller Phone:	Not reported
Caller Extension:	Not reported
Notifier Name:	Not reported
Notifier Agency:	Not reported
Notifier Phone:	Not reported
Notifier Extension:	Not reported
Spill Date:	12/05/1998
Spill Time:	07:00
Reported to Department Date:	12/05/98
Reported to Department Time:	08:01
SWIS:	62
Spiller Contact:	Not reported
Spiller Phone:	Not reported
Spiller Extention:	Not reported
Spiller Name:	EAST COAST PETRO INC
Spiller Address:	340 JACKSON AVE
Spiller City,St,Zip:	BRONX, NY
Facility Contact:	ANTHONY MILANESE
Facility Phone:	(718) 402-5107
Facility Extention:	Not reported
Spill Cause:	Tank Overfill
Resource Affectd:	On Land
Water Affected:	Not reported

PARKING LOT OF (Continued) **S103558674**

Spill Source: Other Non Commercial/Industrial
Spill Notifier: Responsible Party
PBS Number: Not reported
Cleanup Ceased: / /
Cleanup Meets Standard: False
Last Inspection: / /
Recommended Penalty: Penalty Not Recommended
Spiller Cleanup Date: / /
Enforcement Date: / /
Investigation Complete: / /
UST Involvement: False
Spill Class: Known release with minimal potential for fire or hazard. DEC Response. Willing Responsible Party. Corrective action taken.
Spill Closed Dt: / /
Date Region Sent Summary to Central Office: / /
Corrective Action Plan Submitted: / /
Date Spill Entered In Computer Data File: 12/05/98
Time Spill Entered In Computer Data File: Not reported
Spill Record Last Update: 01/08/99
Is Updated: False
PBS Number: Not reported
Tank Number: Not reported
Tank Size: Not reported
Test Method: Not reported
Leak Rate Failed Tank: Not reported
Gross Leak Rate: Not reported
Material Class Type: Petroleum
Quantity Spilled: 10
Unkonwn Quantity Spilled: False
Units: Gallons
Quantity Recovered: 10
Unkonwn Quantity Recovered: False
Material: #2 FUEL OIL
Class Type: #2 FUEL OIL
Times Material Entry In File: 24464
CAS Number: Not reported
Last Date: 19941207
DEC Remarks: Not reported
Spill Cause: OVERFILL DUE TO ORDERING BY CUSTOMER. PETRO WILL BE DOING CLEAN UP.

Z118 WSW 1/8-1/4 1141 ft.
Relative: Lower
Actual: 16 ft.

ROSENBLATT & THOMPSON INC
515 W 28TH ST
NEW YORK CITY, NY 10001

RCRA-SQG 1000207231
FINDS NYD001312529
NY MANIFEST

Site 3 of 4 in cluster Z

ROSENBLATT & THOMPSON INC (Continued) **1000207231**

RCRAInfo:
Owner: ROSENBLATT & THOMPSON
(212) 555-1212
EPA ID: NYD001312529

Contact: Not reported

Classification: Small Quantity Generator
TSDF Activities: Not reported

Violation Status: Violations exist

Regulation Violated: Not reported
Area of Violation: GENERATOR-ALL REQUIREMENTS (OVERSIGHT)
Date Violation Determined: 08/13/1990
Actual Date Achieved Compliance: 08/13/1990

There are 1 violation record(s) reported at this site:

Evaluation	Area of Violation	Date of Compliance
Non-Financial Record Review	GENERATOR-ALL REQUIREMENTS (OVERSIGHT)	19900813

FINDS:
Other Pertinent Environmental Activity Identified at Site

AFS (Aerometric Information Retrieval System (AIRS) Facility Subsystem) replaces the former Compliance Data System (CDS), the National Emission Data System (NEDS), and the Storage and Retrieval of Aerometric Data (SAROAD). AIRS is the national repository for information concerning airborne pollution in the United States. AFS is used to track emissions and compliance data from industrial plants. AFS data are utilized by states to prepare State Implementation Plans to comply with regulatory programs and by EPA as an input for the estimation of total national emissions. AFS is undergoing a major redesign to support facility operating permits required under Title V of the Clean Air Act.

ICIS (Integrated Compliance Information System) is the Integrated Compliance Information System and provides a database that, when complete, will contain integrated Enforcement and Compliance information across most of EPA's programs. The vision for ICIS is to replace EPA's independent databases that contain Enforcement data with a single repository for that information. Currently, ICIS contains all Federal Administrative and Judicial enforcement actions. This information is maintained in ICIS by EPA in the Regional offices and its Headquarters. A future release of ICIS will replace the Permit Compliance System (PCS) which supports the NPDES and will integrate that information with Federal actions already in the system. ICIS also has the capability to track other activities occurring in the Region that support Compliance and Enforcement programs. These include; Incident Tracking, Compliance Assistance, and Compliance Monitoring.

RCRAInfo is a national information system that supports the Resource Conservation and Recovery Act (RCRA) program through the tracking of events and activities related to facilities that generate, transport, and treat, store, or dispose of hazardous waste. RCRAInfo allows RCRA program staff to track the notification, permit, compliance, and corrective action activities required under RCRA.

ROSENBLATT & THOMPSON INC (Continued) **1000207231**

NY MANIFEST:

Document ID:	NJA0570806
Manifest Status:	Completed after the designated time period for a TSDF to get a copy to the DEC
Trans1 State ID:	NJSWAS300
Trans2 State ID:	Not reported
Generator Ship Date:	890405
Trans1 Recv Date:	890405
Trans2 Recv Date:	Not reported
TSD Site Recv Date:	890405
Part A Recv Date:	890512
Part B Recv Date:	890414
Generator EPA ID:	NYD001312529
Trans1 EPA ID:	NJD991291105
Trans2 EPA ID:	Not reported
TSDF ID:	NJD991291105
Waste Code:	F001 - UNKNOWN
Quantity:	04200
Units:	G - Gallons (liquids only)* (8.3 pounds)
Number of Containers:	001
Container Type:	TT - Cargo tank, tank trucks
Handling Method:	T Chemical, physical, or biological treatment.
Specific Gravity:	100
Year:	89
Facility Type:	Generator
EPA ID:	NYD001312529
Facility Name:	ROSENBLATT & THOMPSON
Facility Address:	515 W 28TH ST
Facility City:	NEW YORK
Facility Zip 4:	Not reported
Country:	Not reported
County:	NEW YORK
Mailing Name:	ROSENBLATT & THOMPSON
Mailing Contact:	Not reported
Mailing Address:	319 SYCAMORE AVE
Mailing City:	SHREWSBURY
Mailing State:	NJ
Mailing Zip:	07702
Mailing Zip4:	4526
Mailing Country:	USA
Mailing Phone:	212-279-0455

Document ID:	NJA0797142
Manifest Status:	Completed after the designated time period for a TSDF to get a copy to the DEC
Trans1 State ID:	NJDEPS-10
Trans2 State ID:	Not reported
Generator Ship Date:	900531
Trans1 Recv Date:	900531
Trans2 Recv Date:	Not reported
TSD Site Recv Date:	900531
Part A Recv Date:	900718
Part B Recv Date:	900723
Generator EPA ID:	NYD001312529
Trans1 EPA ID:	NJD000813477
Trans2 EPA ID:	Not reported
TSDF ID:	NJD002182897
Waste Code:	F001 - UNKNOWN
Quantity:	14184

ROSENBLATT & THOMPSON INC (Continued) **1000207231**

Units:	P - Pounds
Number of Containers:	024
Container Type:	DM - Metal drums, barrels
Handling Method:	R Material recovery of more than 75 percent of the total material.
Specific Gravity:	100
Year:	90
Facility Type:	Generator
EPA ID:	NYD001312529
Facility Name:	ROSENBLATT & THOMPSON
Facility Address:	515 W 28TH ST
Facility City:	NEW YORK
Facility Zip 4:	Not reported
Country:	Not reported
County:	NEW YORK
Mailing Name:	ROSENBLATT & THOMPSON
Mailing Contact:	Not reported
Mailing Address:	319 SYCAMORE AVE
Mailing City:	SHREWSBURY
Mailing State:	NJ
Mailing Zip:	07702
Mailing Zip4:	4526
Mailing Country:	USA
Mailing Phone:	212-279-0455

Document ID:	MAC8731080
Manifest Status:	Completed after the designated time period for a TSDF to get a copy to the DEC
Trans1 State ID:	MA30403
Trans2 State ID:	Not reported
Generator Ship Date:	900514
Trans1 Recv Date:	900514
Trans2 Recv Date:	900516
TSD Site Recv Date:	900515
Part A Recv Date:	900628
Part B Recv Date:	900718
Generator EPA ID:	NYD001312529
Trans1 EPA ID:	MAD019371079
Trans2 EPA ID:	Not reported
TSDF ID:	MAD019371079
Waste Code:	F001 - UNKNOWN
Quantity:	00385
Units:	G - Gallons (liquids only)* (8.3 pounds)
Number of Containers:	007
Container Type:	DM - Metal drums, barrels
Handling Method:	R Material recovery of more than 75 percent of the total material.
Specific Gravity:	100
Year:	90
Facility Type:	Generator
EPA ID:	NYD001312529
Facility Name:	ROSENBLATT & THOMPSON
Facility Address:	515 W 28TH ST
Facility City:	NEW YORK
Facility Zip 4:	Not reported
Country:	Not reported
County:	NEW YORK
Mailing Name:	ROSENBLATT & THOMPSON
Mailing Contact:	Not reported
Mailing Address:	319 SYCAMORE AVE

ROSENBLATT & THOMPSON INC (Continued) **1000207231**

Mailing City:	SHREWSBURY
Mailing State:	NJ
Mailing Zip:	07702
Mailing Zip4:	4526
Mailing Country:	USA
Mailing Phone:	212-279-0455
Document ID:	NJA0914731
Manifest Status:	Completed after the designated time period for a TSDF to get a copy to the DEC
Trans1 State ID:	NJDEPS869
Trans2 State ID:	Not reported
Generator Ship Date:	900801
Trans1 Recv Date:	900801
Trans2 Recv Date:	Not reported
TSD Site Recv Date:	900803
Part A Recv Date:	900906
Part B Recv Date:	900912
Generator EPA ID:	NYD001312529
Trans1 EPA ID:	ILD051060408
Trans2 EPA ID:	Not reported
TSDF ID:	NJD002182897
Waste Code:	F001 - UNKNOWN
Quantity:	02200
Units:	P - Pounds
Number of Containers:	004
Container Type:	DM - Metal drums, barrels
Handling Method:	R Material recovery of more than 75 percent of the total material.
Specific Gravity:	100
Year:	90
Facility Type:	Generator
EPA ID:	NYD001312529
Facility Name:	ROSENBLATT & THOMPSON
Facility Address:	515 W 28TH ST
Facility City:	NEW YORK
Facility Zip 4:	Not reported
Country:	Not reported
County:	NEW YORK
Mailing Name:	ROSENBLATT & THOMPSON
Mailing Contact:	Not reported
Mailing Address:	319 SYCAMORE AVE
Mailing City:	SHREWSBURY
Mailing State:	NJ
Mailing Zip:	07702
Mailing Zip4:	4526
Mailing Country:	USA
Mailing Phone:	212-279-0455
Document ID:	NYG1285848
Manifest Status:	Not reported
Trans1 State ID:	NJD054126164
Trans2 State ID:	Not reported
Generator Ship Date:	01/20/2000
Trans1 Recv Date:	01/20/2000
Trans2 Recv Date:	Not reported
TSD Site Recv Date:	02/02/2000
Part A Recv Date:	Not reported
Part B Recv Date:	Not reported

ROSENBLATT & THOMPSON INC (Continued) **1000207231**

Generator EPA ID:	NYD001312529
Trans1 EPA ID:	OHD066060609
Trans2 EPA ID:	Not reported
TSDF ID:	0440464ME
Waste Code:	F003 - UNKNOWN
Quantity:	05250
Units:	P - Pounds
Number of Containers:	015
Container Type:	DM - Metal drums, barrels
Handling Method:	B Incineration, heat recovery, burning.
Specific Gravity:	00.90
Waste Code:	F003 - UNKNOWN
Quantity:	05400
Units:	P - Pounds
Number of Containers:	005
Container Type:	CF - Fiber or plastic boxes, cartons
Handling Method:	B Incineration, heat recovery, burning.
Specific Gravity:	00.90
Year:	00
Facility Type:	Generator
EPA ID:	NYD001312529
Facility Name:	ROSENBLATT & THOMPSON
Facility Address:	515 W 28TH ST
Facility City:	NEW YORK
Facility Zip 4:	Not reported
Country:	Not reported
County:	NEW YORK
Mailing Name:	ROSENBLATT & THOMPSON
Mailing Contact:	Not reported
Mailing Address:	319 SYCAMORE AVE
Mailing City:	SHREWSBURY
Mailing State:	NJ
Mailing Zip:	07702
Mailing Zip4:	4526
Mailing Country:	USA
Mailing Phone:	212-279-0455

AA119 **DEFILIPPIS REALTY FUND JT VENT** **RCRA-SQG** **1000791424**
North **452-456 TENTH AVE** **FINDS** **NYD987029337**
1/8-1/4 **NEW YORK, NY 10018**
1141 ft.

Site 1 of 2 in cluster AA

Relative: Higher

Actual: 39 ft.

RCRAInfo:

Owner:	DEFILIPPIS REALTY FUND JT VENT (212) 555-1212
EPA ID:	NYD987029337
Contact:	Not reported
Classification:	Small Quantity Generator
TSDF Activities:	Not reported

DEFILIPPIS REALTY FUND JT VENT (Continued) **1000791424**

Violation Status: No violations found

FINDS:
Other Pertinent Environmental Activity Identified at Site

RCRAInfo is a national information system that supports the Resource Conservation and Recovery Act (RCRA) program through the tracking of events and activities related to facilities that generate, transport, and treat, store, or dispose of hazardous waste. RCRAInfo allows RCRA program staff to track the notification, permit, compliance, and corrective action activities required under RCRA.

AA120
North
1/8-1/4
1144 ft.

Relative: Higher

Actual: 39 ft.

CON EDISON - SB 43198 **RCRA-LQG** **1008195535**
453 10TH AVE **NY MANIFEST** **NYP004107942**
NEW YORK, NY 10003

Site 2 of 2 in cluster AA

RCRAInfo:
Owner: CONSOLIDATED EDISON COMPANY OF NY, INC.
EPA ID: NYP004107942

Contact: ANTHONY DRUMMINGS
(212) 460-3770

Classification: Large Quantity Generator
TSDF Activities: Not reported

Violation Status: No violations found

NY MANIFEST:

Document ID:	NJA3205039
Manifest Status:	Not reported
Trans1 State ID:	NJD003812047
Trans2 State ID:	Not reported
Generator Ship Date:	02/24/2003
Trans1 Recv Date:	02/24/2003
Trans2 Recv Date:	Not reported
TSD Site Recv Date:	02/24/2003
Part A Recv Date:	Not reported
Part B Recv Date:	Not reported
Generator EPA ID:	NYP004107942
Trans1 EPA ID:	NJD991291105
Trans2 EPA ID:	Not reported
TSDF ID:	N4391
Waste Code:	D008 - LEAD 5.0 MG/L TCLP
Quantity:	00150
Units:	G - Gallons (liquids only)* (8.3 pounds)
Number of Containers:	001
Container Type:	TT - Cargo tank, tank trucks
Handling Method:	T Chemical, physical, or biological treatment.
Specific Gravity:	01.00
Year:	03
Facility Type:	Generator
EPA ID:	NYP004107942

CON EDISON - SB 43198 (Continued) **1008195535**

Facility Name:	CONSOLIDATED EDISON
Facility Address:	MH43196-453 10TH AVE & 34TH ST
Facility City:	NEW YORK
Facility Zip 4:	Not reported
Country:	USA
County:	NEW YORK
Mailing Name:	CONSOLIDATED EDISON
Mailing Contact:	FRANKLIN MURRAY
Mailing Address:	4 IRVING PLACE RM 828
Mailing City:	NEW YORK
Mailing State:	NY
Mailing Zip:	10003
Mailing Zip4:	Not reported
Mailing Country:	USA
Mailing Phone:	212-460-2808
Document ID:	NJA4138521
Manifest Status:	Not reported
Trans1 State ID:	NJD003812047
Trans2 State ID:	Not reported
Generator Ship Date:	02/23/2003
Trans1 Recv Date:	02/23/2003
Trans2 Recv Date:	Not reported
TSD Site Recv Date:	02/24/2003
Part A Recv Date:	Not reported
Part B Recv Date:	Not reported
Generator EPA ID:	NYP004107942
Trans1 EPA ID:	NJD991291105
Trans2 EPA ID:	Not reported
TSDF ID:	NJ391
Waste Code:	D008 - LEAD 5.0 MG/L TCLP
Quantity:	00100
Units:	G - Gallons (liquids only)* (8.3 pounds)
Number of Containers:	001
Container Type:	TT - Cargo tank, tank trucks
Handling Method:	L Landfill.
Specific Gravity:	01.00
Year:	03
Facility Type:	Generator
EPA ID:	NYP004107942
Facility Name:	CONSOLIDATED EDISON
Facility Address:	MH43196-453 10TH AVE & 34TH ST
Facility City:	NEW YORK
Facility Zip 4:	Not reported
Country:	USA
County:	NEW YORK
Mailing Name:	CONSOLIDATED EDISON
Mailing Contact:	FRANKLIN MURRAY
Mailing Address:	4 IRVING PLACE RM 828
Mailing City:	NEW YORK
Mailing State:	NY
Mailing Zip:	10003
Mailing Zip4:	Not reported
Mailing Country:	USA
Mailing Phone:	212-460-2808
Document ID:	NJA4138522

CON EDISON - SB 43198 (Continued) **1008195535**

Manifest Status:	Not reported
Trans1 State ID:	NJD003812047
Trans2 State ID:	Not reported
Generator Ship Date:	02/23/2003
Trans1 Recv Date:	02/23/2003
Trans2 Recv Date:	Not reported
TSD Site Recv Date:	02/24/2003
Part A Recv Date:	Not reported
Part B Recv Date:	Not reported
Generator EPA ID:	NYP004107942
Trans1 EPA ID:	NJD991291105
Trans2 EPA ID:	Not reported
TSDF ID:	N4391
Waste Code:	D008 - LEAD 5.0 MG/L TCLP
Quantity:	00100
Units:	G - Gallons (liquids only)* (8.3 pounds)
Number of Containers:	001
Container Type:	TT - Cargo tank, tank trucks
Handling Method:	T Chemical, physical, or biological treatment.
Specific Gravity:	01.00
Year:	03
Facility Type:	Generator
EPA ID:	NYP004107942
Facility Name:	CONSOLIDATED EDISON
Facility Address:	MH43196-453 10TH AVE & 34TH ST
Facility City:	NEW YORK
Facility Zip 4:	Not reported
Country:	USA
County:	NEW YORK
Mailing Name:	CONSOLIDATED EDISON
Mailing Contact:	FRANKLIN MURRAY
Mailing Address:	4 IRVING PLACE RM 828
Mailing City:	NEW YORK
Mailing State:	NY
Mailing Zip:	10003
Mailing Zip4:	Not reported
Mailing Country:	USA
Mailing Phone:	212-460-2808

AB121 **516 WEST 34TH STREET** **NY AST** **A100168813**
NNW **AKA 514-522 WEST 34TH ST** **N/A**
1/8-1/4 **NEW YORK, NY 10001**
1145 ft.

Site 1 of 5 in cluster AB

Relative: Higher

Actual: 34 ft.

AST:

AST:

Facility Id:	2-148652
Expiration Date:	10/02/10
Renewal Date:	/ /
Total Capacity:	10000
Facility Type:	COMMERCIAL
Mailing Company:	GEORGE COMFORT & SONS, INC.
Mailing Title:	Not reported
Mailing Contact:	ESTHER MALEY
Mailing Address:	200 MADISON AVENUE
Mailing Address 2:	Not reported

516 WEST 34TH STREET (Continued) **A100168813**

Mailing City:	NEW YORK
Mailing State:	NY
Mailing Zip Code:	10016
Mailing Phone No:	(212) 481-1122
Mailing Email:	Not reported
Owner Title:	VICE PRESIDENT
Owner Name:	GERALD HARRIS
Owner Address:	200 MADISON AVENUE
Owner Address 2:	Not reported
Owner State:	NY
Owner Zip Code:	10016
Owner Phone:	(212) 481-1122
Owner Company:	BAUMAN, SEFF, ET AL
Emergency Contact:	GERARD HARRIS
Emergency Phone:	(212) 481-1122
Operator:	HECTOR BLANCO
Operator Phone:	(212) 244-0870
Owner City:	NEW YORK
Owner Sub Type:	Corporate or Commercial
Program Type:	PBS
Tank Number:	001
Tank Location Name:	Aboveground on crib, rack, or cradle
Tank Status:	In Service
Tank Model:	Not reported
Pipe Model:	Not reported
Active Status:	Active
Install Date:	05/01/99
Capacity Gallons:	10000
Material Name:	#6 Fuel Oil
Percentage:	100.00
Tank Type Name:	Steel/Carbon Steel/Iron
Tank Internal Protection:	None
Tank Internal Protection 1:	Painted/Asphalt Coating
Tank Internal Protection 2:	Not reported
Pipe Location Name:	Aboveground
Pipe Type Name:	Steel/Carbon Steel/Iron
Pipe External Protection 1:	Painted/Asphalt Coating
Pipe External Protection 2:	Not reported
Tank Secondary Containment 1:	Vault (w/o access)
Tank Secondary Containment 2:	Not reported
Pipe Secondary Containment:	Not reported
Tank Leak Detection 1:	None
Tank Leak Detection 2:	Not reported
Pipe Leak Detection 1:	Exempt Suction Piping
Pipe Leak Detection 2:	Not reported
Type Of Overfill Prevention 1:	Product Level Gauge (A/G)
Type Of Overfill Prevention 2:	Not reported
Dispenser Method:	Suction
Spill Prevention:	Not reported
Tightness Test Method:	Testing Not Required
Date Tested:	/ /
Next Test Date:	/ /
Date Tank Closed:	/ /

122 SE 1/8-1/4 1161 ft. | **PENN STATION NY REMEDIATION** | **RCRA-LQG** | **1008374580**
31ST ST & 8TH AVE | **NY MANIFEST** | **NYR000133306**
NEW YORK, NY 10001

Relative: Higher

Actual: 33 ft.

RCRAInfo:
Owner: NATIONAL RAILROAD PASS CORP
(202) 906-3025
EPA ID: NYR000133306
Contact: RICHARD MOHLENHOFF
(212) 630-7249
Classification: Large Quantity Generator
TSDF Activities: Not reported

BIENNIAL REPORTS:
Last Biennial Reporting Year: 2005

Waste	Quantity (Lbs)
D008	7800.00

Violation Status: No violations found

NY MANIFEST:

Document ID:	NYG5066559
Manifest Status:	Not reported
Trans1 State ID:	NYD046765574
Trans2 State ID:	Not reported
Generator Ship Date:	09/20/2005
Trans1 Recv Date:	09/20/2005
Trans2 Recv Date:	Not reported
TSD Site Recv Date:	09/21/2005
Part A Recv Date:	Not reported
Part B Recv Date:	Not reported
Generator EPA ID:	NYR000133306
Trans1 EPA ID:	2358B0NY
Trans2 EPA ID:	Not reported
TSDF ID:	NYD049836679
Waste Code:	B007 - OTHER MISCELLANEOUS PCB WASTES
Quantity:	31189
Units:	K - Kilograms (2.2 pounds)
Number of Containers:	001
Container Type:	DT - Dump trucks
Handling Method:	L Landfill.
Specific Gravity:	01.00
Year:	Not reported
Facility Type:	Generator
EPA ID:	NYR000133306
Facility Name:	NATIONAL RAILROAD PASSENGER CORP
Facility Address:	PENN STATION
Facility City:	NEW YORK
Facility Zip 4:	Not reported
Country:	USA
County:	NEW YORK
Mailing Name:	NATIONAL RAILROAD PASSENGER CORP
Mailing Contact:	R MOHLENHOFF
Mailing Address:	400 W 31ST ST 4TH FL
Mailing City:	NEW YORK
Mailing State:	NY
Mailing Zip:	10001

PENN STATION NY REMEDIATION (Continued) **1008374580**

Mailing Zip4:	Not reported
Mailing Country:	USA
Mailing Phone:	212-630-7249

Document ID:	NYG5066568
Manifest Status:	Not reported
Trans1 State ID:	NYD046765574
Trans2 State ID:	Not reported
Generator Ship Date:	09/20/2005
Trans1 Recv Date:	09/20/2005
Trans2 Recv Date:	Not reported
TSD Site Recv Date:	09/21/2005
Part A Recv Date:	Not reported
Part B Recv Date:	Not reported
Generator EPA ID:	NYR000133306
Trans1 EPA ID:	AD16492NY
Trans2 EPA ID:	Not reported
TSDF ID:	NYD049836679
Waste Code:	B007 - OTHER MISCELLANEOUS PCB WASTES
Quantity:	26073
Units:	K - Kilograms (2.2 pounds)
Number of Containers:	001
Container Type:	DT - Dump trucks
Handling Method:	L Landfill.
Specific Gravity:	01.00
Year:	Not reported
Facility Type:	Generator
EPA ID:	NYR000133306
Facility Name:	NATIONAL RAILROAD PASSENGER CORP
Facility Address:	PENN STATION
Facility City:	NEW YORK
Facility Zip 4:	Not reported
Country:	USA
County:	NEW YORK
Mailing Name:	NATIONAL RAILROAD PASSENGER CORP
Mailing Contact:	R MOHLENHOFF
Mailing Address:	400 W 31ST ST 4TH FL
Mailing City:	NEW YORK
Mailing State:	NY
Mailing Zip:	10001
Mailing Zip4:	Not reported
Mailing Country:	USA
Mailing Phone:	212-630-7249

Document ID:	NYG5066577
Manifest Status:	Not reported
Trans1 State ID:	NYD046765574
Trans2 State ID:	Not reported
Generator Ship Date:	09/20/2005
Trans1 Recv Date:	09/20/2005
Trans2 Recv Date:	Not reported
TSD Site Recv Date:	09/21/2005
Part A Recv Date:	Not reported
Part B Recv Date:	Not reported
Generator EPA ID:	NYR000133306
Trans1 EPA ID:	2257B8NY
Trans2 EPA ID:	Not reported

PENN STATION NY REMEDIATION (Continued) **1008374580**

TSDF ID:	NYD049836679
Waste Code:	B007 - OTHER MISCELLANEOUS PCB WASTES
Quantity:	24086
Units:	K - Kilograms (2.2 pounds)
Number of Containers:	001
Container Type:	DT - Dump trucks
Handling Method:	L Landfill.
Specific Gravity:	01.00
Year:	Not reported
Facility Type:	Generator
EPA ID:	NYR000133306
Facility Name:	NATIONAL RAILROAD PASSENGER CORP
Facility Address:	PENN STATION
Facility City:	NEW YORK
Facility Zip 4:	Not reported
Country:	USA
County:	NEW YORK
Mailing Name:	NATIONAL RAILROAD PASSENGER CORP
Mailing Contact:	R MOHLENHOFF
Mailing Address:	400 W 31ST ST 4TH FL
Mailing City:	NEW YORK
Mailing State:	NY
Mailing Zip:	10001
Mailing Zip4:	Not reported
Mailing Country:	USA
Mailing Phone:	212-630-7249

Document ID:	NYG5066514
Manifest Status:	Not reported
Trans1 State ID:	PAD987347515
Trans2 State ID:	Not reported
Generator Ship Date:	09/20/2005
Trans1 Recv Date:	09/20/2005
Trans2 Recv Date:	Not reported
TSD Site Recv Date:	09/21/2005
Part A Recv Date:	Not reported
Part B Recv Date:	Not reported
Generator EPA ID:	NYR000133306
Trans1 EPA ID:	AH67323NY
Trans2 EPA ID:	Not reported
TSDF ID:	NYD049836679
Waste Code:	B007 - OTHER MISCELLANEOUS PCB WASTES
Quantity:	28695
Units:	K - Kilograms (2.2 pounds)
Number of Containers:	001
Container Type:	DT - Dump trucks
Handling Method:	L Landfill.
Specific Gravity:	01.00
Year:	Not reported
Facility Type:	Generator
EPA ID:	NYR000133306
Facility Name:	NATIONAL RAILROAD PASSENGER CORP
Facility Address:	PENN STATION
Facility City:	NEW YORK
Facility Zip 4:	Not reported
Country:	USA
County:	NEW YORK

PENN STATION NY REMEDIATION (Continued) **1008374580**

Mailing Name:	NATIONAL RAILROAD PASSENGER CORP
Mailing Contact:	R MOHLENHOFF
Mailing Address:	400 W 31ST ST 4TH FL
Mailing City:	NEW YORK
Mailing State:	NY
Mailing Zip:	10001
Mailing Zip4:	Not reported
Mailing Country:	USA
Mailing Phone:	212-630-7249

Document ID:	NYG5066523
Manifest Status:	Not reported
Trans1 State ID:	PAD987347515
Trans2 State ID:	Not reported
Generator Ship Date:	09/20/2005
Trans1 Recv Date:	09/20/2005
Trans2 Recv Date:	Not reported
TSD Site Recv Date:	09/21/2005
Part A Recv Date:	Not reported
Part B Recv Date:	Not reported
Generator EPA ID:	NYR000133306
Trans1 EPA ID:	AC40405NY
Trans2 EPA ID:	Not reported
TSDF ID:	NYD049836679
Waste Code:	B007 - OTHER MISCELLANEOUS PCB WASTES
Quantity:	30418
Units:	K - Kilograms (2.2 pounds)
Number of Containers:	001
Container Type:	DT - Dump trucks
Handling Method:	L Landfill.
Specific Gravity:	01.00
Year:	Not reported
Facility Type:	Generator
EPA ID:	NYR000133306
Facility Name:	NATIONAL RAILROAD PASSENGER CORP
Facility Address:	PENN STATION
Facility City:	NEW YORK
Facility Zip 4:	Not reported
Country:	USA
County:	NEW YORK
Mailing Name:	NATIONAL RAILROAD PASSENGER CORP
Mailing Contact:	R MOHLENHOFF
Mailing Address:	400 W 31ST ST 4TH FL
Mailing City:	NEW YORK
Mailing State:	NY
Mailing Zip:	10001
Mailing Zip4:	Not reported
Mailing Country:	USA
Mailing Phone:	212-630-7249

Document ID:	NYG5066532
Manifest Status:	Not reported
Trans1 State ID:	NYD046765574
Trans2 State ID:	Not reported
Generator Ship Date:	09/21/2005
Trans1 Recv Date:	09/21/2005
Trans2 Recv Date:	Not reported

PENN STATION NY REMEDIATION (Continued) **1008374580**

TSD Site Recv Date:	09/22/2005
Part A Recv Date:	Not reported
Part B Recv Date:	Not reported
Generator EPA ID:	NYR000133306
Trans1 EPA ID:	0970816ME
Trans2 EPA ID:	Not reported
TSDF ID:	NYD049836679
Waste Code:	B007 - OTHER MISCELLANEOUS PCB WASTES
Quantity:	31806
Units:	K - Kilograms (2.2 pounds)
Number of Containers:	001
Container Type:	DT - Dump trucks
Handling Method:	L Landfill.
Specific Gravity:	01.00
Year:	Not reported
Facility Type:	Generator
EPA ID:	NYR000133306
Facility Name:	NATIONAL RAILROAD PASSENGER CORP
Facility Address:	PENN STATION
Facility City:	NEW YORK
Facility Zip 4:	Not reported
Country:	USA
County:	NEW YORK
Mailing Name:	NATIONAL RAILROAD PASSENGER CORP
Mailing Contact:	R MOHLENHOFF
Mailing Address:	400 W 31ST ST 4TH FL
Mailing City:	NEW YORK
Mailing State:	NY
Mailing Zip:	10001
Mailing Zip4:	Not reported
Mailing Country:	USA
Mailing Phone:	212-630-7249
Document ID:	NYG5066541
Manifest Status:	Not reported
Trans1 State ID:	NYD046765574
Trans2 State ID:	Not reported
Generator Ship Date:	09/21/2005
Trans1 Recv Date:	09/21/2005
Trans2 Recv Date:	Not reported
TSD Site Recv Date:	09/22/2005
Part A Recv Date:	Not reported
Part B Recv Date:	Not reported
Generator EPA ID:	NYR000133306
Trans1 EPA ID:	2357B0NY
Trans2 EPA ID:	Not reported
TSDF ID:	NYD049836679
Waste Code:	B007 - OTHER MISCELLANEOUS PCB WASTES
Quantity:	27896
Units:	K - Kilograms (2.2 pounds)
Number of Containers:	001
Container Type:	DT - Dump trucks
Handling Method:	L Landfill.
Specific Gravity:	01.00
Year:	Not reported
Facility Type:	Generator
EPA ID:	NYR000133306

PENN STATION NY REMEDIATION (Continued) **1008374580**

Facility Name:	NATIONAL RAILROAD PASSENGER CORP
Facility Address:	PENN STATION
Facility City:	NEW YORK
Facility Zip 4:	Not reported
Country:	USA
County:	NEW YORK
Mailing Name:	NATIONAL RAILROAD PASSENGER CORP
Mailing Contact:	R MOHLENHOFF
Mailing Address:	400 W 31ST ST 4TH FL
Mailing City:	NEW YORK
Mailing State:	NY
Mailing Zip:	10001
Mailing Zip4:	Not reported
Mailing Country:	USA
Mailing Phone:	212-630-7249
Document ID:	NYG5066622
Manifest Status:	Not reported
Trans1 State ID:	NYD046765574
Trans2 State ID:	Not reported
Generator Ship Date:	09/19/2005
Trans1 Recv Date:	09/19/2005
Trans2 Recv Date:	Not reported
TSD Site Recv Date:	09/20/2005
Part A Recv Date:	Not reported
Part B Recv Date:	Not reported
Generator EPA ID:	NYR000133306
Trans1 EPA ID:	3304B7NY
Trans2 EPA ID:	Not reported
TSDF ID:	NYD049836679
Waste Code:	B007 - OTHER MISCELLANEOUS PCB WASTES
Quantity:	27225
Units:	K - Kilograms (2.2 pounds)
Number of Containers:	001
Container Type:	DT - Dump trucks
Handling Method:	L Landfill.
Specific Gravity:	01.00
Year:	Not reported
Facility Type:	Generator
EPA ID:	NYR000133306
Facility Name:	NATIONAL RAILROAD PASSENGER CORP
Facility Address:	PENN STATION
Facility City:	NEW YORK
Facility Zip 4:	Not reported
Country:	USA
County:	NEW YORK
Mailing Name:	NATIONAL RAILROAD PASSENGER CORP
Mailing Contact:	R MOHLENHOFF
Mailing Address:	400 W 31ST ST 4TH FL
Mailing City:	NEW YORK
Mailing State:	NY
Mailing Zip:	10001
Mailing Zip4:	Not reported
Mailing Country:	USA
Mailing Phone:	212-630-7249
Document ID:	NYG5066631

PENN STATION NY REMEDIATION (Continued) **1008374580**

Manifest Status:	Not reported
Trans1 State ID:	NYD046765574
Trans2 State ID:	Not reported
Generator Ship Date:	09/19/2005
Trans1 Recv Date:	09/19/2005
Trans2 Recv Date:	Not reported
TSD Site Recv Date:	09/20/2005
Part A Recv Date:	Not reported
Part B Recv Date:	Not reported
Generator EPA ID:	NYR000133306
Trans1 EPA ID:	0970816ME
Trans2 EPA ID:	Not reported
TSDF ID:	NYD049836679
Waste Code:	B007 - OTHER MISCELLANEOUS PCB WASTES
Quantity:	32931
Units:	K - Kilograms (2.2 pounds)
Number of Containers:	001
Container Type:	DT - Dump trucks
Handling Method:	L Landfill.
Specific Gravity:	01.00
Year:	Not reported
Facility Type:	Generator
EPA ID:	NYR000133306
Facility Name:	NATIONAL RAILROAD PASSENGER CORP
Facility Address:	PENN STATION
Facility City:	NEW YORK
Facility Zip 4:	Not reported
Country:	USA
County:	NEW YORK
Mailing Name:	NATIONAL RAILROAD PASSENGER CORP
Mailing Contact:	R MOHLENHOFF
Mailing Address:	400 W 31ST ST 4TH FL
Mailing City:	NEW YORK
Mailing State:	NY
Mailing Zip:	10001
Mailing Zip4:	Not reported
Mailing Country:	USA
Mailing Phone:	212-630-7249

Document ID:	NYG5066649
Manifest Status:	Not reported
Trans1 State ID:	NYD046765574
Trans2 State ID:	Not reported
Generator Ship Date:	09/19/2005
Trans1 Recv Date:	09/19/2005
Trans2 Recv Date:	Not reported
TSD Site Recv Date:	09/20/2005
Part A Recv Date:	Not reported
Part B Recv Date:	Not reported
Generator EPA ID:	NYR000133306
Trans1 EPA ID:	2357B0NY
Trans2 EPA ID:	Not reported
TSDF ID:	NYD049836679
Waste Code:	B007 - OTHER MISCELLANEOUS PCB WASTES
Quantity:	31552
Units:	K - Kilograms (2.2 pounds)
Number of Containers:	001

PENN STATION NY REMEDIATION (Continued) **1008374580**

Container Type:	DT - Dump trucks
Handling Method:	L Landfill.
Specific Gravity:	01.00
Year:	Not reported
Facility Type:	Generator
EPA ID:	NYR000133306
Facility Name:	NATIONAL RAILROAD PASSENGER CORP
Facility Address:	PENN STATION
Facility City:	NEW YORK
Facility Zip 4:	Not reported
Country:	USA
County:	NEW YORK
Mailing Name:	NATIONAL RAILROAD PASSENGER CORP
Mailing Contact:	R MOHLENHOFF
Mailing Address:	400 W 31ST ST 4TH FL
Mailing City:	NEW YORK
Mailing State:	NY
Mailing Zip:	10001
Mailing Zip4:	Not reported
Mailing Country:	USA
Mailing Phone:	212-630-7249

Document ID:	NYG5066775
Manifest Status:	Not reported
Trans1 State ID:	NYD046765574
Trans2 State ID:	Not reported
Generator Ship Date:	09/22/2005
Trans1 Recv Date:	09/22/2005
Trans2 Recv Date:	Not reported
TSD Site Recv Date:	09/23/2005
Part A Recv Date:	Not reported
Part B Recv Date:	Not reported
Generator EPA ID:	NYR000133306
Trans1 EPA ID:	236210NY
Trans2 EPA ID:	Not reported
TSDF ID:	NYD049836679
Waste Code:	B007 - OTHER MISCELLANEOUS PCB WASTES
Quantity:	31815
Units:	K - Kilograms (2.2 pounds)
Number of Containers:	001
Container Type:	DT - Dump trucks
Handling Method:	L Landfill.
Specific Gravity:	01.00
Year:	Not reported
Facility Type:	Generator
EPA ID:	NYR000133306
Facility Name:	NATIONAL RAILROAD PASSENGER CORP
Facility Address:	PENN STATION
Facility City:	NEW YORK
Facility Zip 4:	Not reported
Country:	USA
County:	NEW YORK
Mailing Name:	NATIONAL RAILROAD PASSENGER CORP
Mailing Contact:	R MOHLENHOFF
Mailing Address:	400 W 31ST ST 4TH FL
Mailing City:	NEW YORK
Mailing State:	NY

PENN STATION NY REMEDIATION (Continued) **1008374580**

Mailing Zip:	10001
Mailing Zip4:	Not reported
Mailing Country:	USA
Mailing Phone:	212-630-7249
Document ID:	NYG5066973
Manifest Status:	Not reported
Trans1 State ID:	PAD146714878
Trans2 State ID:	PAD146714878
Generator Ship Date:	10/20/2005
Trans1 Recv Date:	10/20/2005
Trans2 Recv Date:	10/21/2005
TSD Site Recv Date:	10/26/2005
Part A Recv Date:	Not reported
Part B Recv Date:	Not reported
Generator EPA ID:	NYR000133306
Trans1 EPA ID:	AE63769PA
Trans2 EPA ID:	XS83704PA
TSDF ID:	NYD049836679
Waste Code:	D008 - LEAD 5.0 MG/L TCLP
Quantity:	07800
Units:	P - Pounds
Number of Containers:	001
Container Type:	CM - Metal boxes, cases, roll-offs
Handling Method:	L Landfill.
Specific Gravity:	01.00
Year:	Not reported
Facility Type:	Generator
EPA ID:	NYR000133306
Facility Name:	NATIONAL RAILROAD PASSENGER CORP
Facility Address:	PENN STATION
Facility City:	NEW YORK
Facility Zip 4:	Not reported
Country:	USA
County:	NEW YORK
Mailing Name:	NATIONAL RAILROAD PASSENGER CORP
Mailing Contact:	R MOHLENHOFF
Mailing Address:	400 W 31ST ST 4TH FL
Mailing City:	NEW YORK
Mailing State:	NY
Mailing Zip:	10001
Mailing Zip4:	Not reported
Mailing Country:	USA
Mailing Phone:	212-630-7249
Document ID:	NYG4670856
Manifest Status:	Not reported
Trans1 State ID:	PAD987347515
Trans2 State ID:	Not reported
Generator Ship Date:	09/19/2005
Trans1 Recv Date:	09/19/2005
Trans2 Recv Date:	Not reported
TSD Site Recv Date:	09/20/2005
Part A Recv Date:	Not reported
Part B Recv Date:	Not reported
Generator EPA ID:	NYR000133306
Trans1 EPA ID:	9298B6NY

PENN STATION NY REMEDIATION (Continued) **1008374580**

Trans2 EPA ID:	Not reported
TSDF ID:	NYD049836679
Waste Code:	B007 - OTHER MISCELLANEOUS PCB WASTES
Quantity:	29003
Units:	K - Kilograms (2.2 pounds)
Number of Containers:	001
Container Type:	DT - Dump trucks
Handling Method:	L Landfill.
Specific Gravity:	01.00
Year:	Not reported
Facility Type:	Generator
EPA ID:	NYR000133306
Facility Name:	NATIONAL RAILROAD PASSENGER CORP
Facility Address:	PENN STATION
Facility City:	NEW YORK
Facility Zip 4:	Not reported
Country:	USA
County:	NEW YORK
Mailing Name:	NATIONAL RAILROAD PASSENGER CORP
Mailing Contact:	R MOHLENHOFF
Mailing Address:	400 W 31ST ST 4TH FL
Mailing City:	NEW YORK
Mailing State:	NY
Mailing Zip:	10001
Mailing Zip4:	Not reported
Mailing Country:	USA
Mailing Phone:	212-630-7249
Document ID:	NYG4670865
Manifest Status:	Not reported
Trans1 State ID:	PAD987347515
Trans2 State ID:	Not reported
Generator Ship Date:	09/19/2005
Trans1 Recv Date:	09/19/2005
Trans2 Recv Date:	Not reported
TSD Site Recv Date:	09/20/2005
Part A Recv Date:	Not reported
Part B Recv Date:	Not reported
Generator EPA ID:	NYR000133306
Trans1 EPA ID:	XBA4463PA
Trans2 EPA ID:	Not reported
TSDF ID:	NYD049836679
Waste Code:	B007 - OTHER MISCELLANEOUS PCB WASTES
Quantity:	27660
Units:	K - Kilograms (2.2 pounds)
Number of Containers:	001
Container Type:	DT - Dump trucks
Handling Method:	L Landfill.
Specific Gravity:	01.00
Year:	Not reported
Facility Type:	Generator
EPA ID:	NYR000133306
Facility Name:	NATIONAL RAILROAD PASSENGER CORP
Facility Address:	PENN STATION
Facility City:	NEW YORK
Facility Zip 4:	Not reported
Country:	USA

PENN STATION NY REMEDIATION (Continued) **1008374580**

County: NEW YORK
Mailing Name: NATIONAL RAILROAD PASSENGER CORP
Mailing Contact: R MOHLENHOFF
Mailing Address: 400 W 31ST ST 4TH FL
Mailing City: NEW YORK
Mailing State: NY
Mailing Zip: 10001
Mailing Zip4: Not reported
Mailing Country: USA
Mailing Phone: 212-630-7249

Document ID: NYG4670874
Manifest Status: Not reported
Trans1 State ID: PAD987347515
Trans2 State ID: Not reported
Generator Ship Date: 09/19/2005
Trans1 Recv Date: 09/19/2005
Trans2 Recv Date: Not reported
TSD Site Recv Date: 09/20/2005
Part A Recv Date: Not reported
Part B Recv Date: Not reported
Generator EPA ID: NYR000133306
Trans1 EPA ID: AB58310NY
Trans2 EPA ID: Not reported
TSDF ID: NYD049836679
Waste Code: B007 - OTHER MISCELLANEOUS PCB WASTES
Quantity: 28486
Units: K - Kilograms (2.2 pounds)
Number of Containers: 001
Container Type: DT - Dump trucks
Handling Method: L Landfill.
Specific Gravity: 01.00
Year: Not reported
Facility Type: Generator
EPA ID: NYR000133306
Facility Name: NATIONAL RAILROAD PASSENGER CORP
Facility Address: PENN STATION
Facility City: NEW YORK
Facility Zip 4: Not reported
Country: USA
County: NEW YORK
Mailing Name: NATIONAL RAILROAD PASSENGER CORP
Mailing Contact: R MOHLENHOFF
Mailing Address: 400 W 31ST ST 4TH FL
Mailing City: NEW YORK
Mailing State: NY
Mailing Zip: 10001
Mailing Zip4: Not reported
Mailing Country: USA
Mailing Phone: 212-630-7249

Document ID: NYG4670883
Manifest Status: Not reported
Trans1 State ID: PAD987347515
Trans2 State ID: Not reported
Generator Ship Date: 09/19/2005
Trans1 Recv Date: 09/19/2005

PENN STATION NY REMEDIATION (Continued) **1008374580**

Trans2 Recv Date: Not reported
TSD Site Recv Date: 09/20/2005
Part A Recv Date: Not reported
Part B Recv Date: Not reported
Generator EPA ID: NYR000133306
Trans1 EPA ID: AE94114NY
Trans2 EPA ID: Not reported
TSDF ID: NYD049836679
Waste Code: B007 - OTHER MISCELLANEOUS PCB WASTES
Quantity: 33104
Units: K - Kilograms (2.2 pounds)
Number of Containers: 001
Container Type: DT - Dump trucks
Handling Method: L Landfill.
Specific Gravity: 01.00
Year: Not reported
Facility Type: Generator
EPA ID: NYR000133306
Facility Name: NATIONAL RAILROAD PASSENGER CORP
Facility Address: PENN STATION
Facility City: NEW YORK
Facility Zip 4: Not reported
Country: USA
County: NEW YORK
Mailing Name: NATIONAL RAILROAD PASSENGER CORP
Mailing Contact: R MOHLENHOFF
Mailing Address: 400 W 31ST ST 4TH FL
Mailing City: NEW YORK
Mailing State: NY
Mailing Zip: 10001
Mailing Zip4: Not reported
Mailing Country: USA
Mailing Phone: 212-630-7249

Document ID: NYG4670892
Manifest Status: Not reported
Trans1 State ID: PAD987347515
Trans2 State ID: Not reported
Generator Ship Date: 09/19/2005
Trans1 Recv Date: 09/19/2005
Trans2 Recv Date: Not reported
TSD Site Recv Date: 09/20/2005
Part A Recv Date: Not reported
Part B Recv Date: Not reported
Generator EPA ID: NYR000133306
Trans1 EPA ID: XW63964PA
Trans2 EPA ID: Not reported
TSDF ID: NYD049836679
Waste Code: B007 - OTHER MISCELLANEOUS PCB WASTES
Quantity: 34047
Units: K - Kilograms (2.2 pounds)
Number of Containers: 001
Container Type: DT - Dump trucks
Handling Method: L Landfill.
Specific Gravity: 01.00
Year: Not reported
Facility Type: Generator

PENN STATION NY REMEDIATION (Continued) **1008374580**

EPA ID:	NYR000133306
Facility Name:	NATIONAL RAILROAD PASSENGER CORP
Facility Address:	PENN STATION
Facility City:	NEW YORK
Facility Zip 4:	Not reported
Country:	USA
County:	NEW YORK
Mailing Name:	NATIONAL RAILROAD PASSENGER CORP
Mailing Contact:	R MOHLENHOFF
Mailing Address:	400 W 31ST ST 4TH FL
Mailing City:	NEW YORK
Mailing State:	NY
Mailing Zip:	10001
Mailing Zip4:	Not reported
Mailing Country:	USA
Mailing Phone:	212-630-7249

Document ID:	NYG4670937
Manifest Status:	Not reported
Trans1 State ID:	PAD987347515
Trans2 State ID:	Not reported
Generator Ship Date:	09/21/2005
Trans1 Recv Date:	09/21/2005
Trans2 Recv Date:	Not reported
TSD Site Recv Date:	09/22/2005
Part A Recv Date:	Not reported
Part B Recv Date:	Not reported
Generator EPA ID:	NYR000133306
Trans1 EPA ID:	9298B6NY
Trans2 EPA ID:	Not reported
TSDF ID:	NYD049836679
Waste Code:	B007 - OTHER MISCELLANEOUS PCB WASTES
Quantity:	32949
Units:	K - Kilograms (2.2 pounds)
Number of Containers:	001
Container Type:	DT - Dump trucks
Handling Method:	L Landfill.
Specific Gravity:	01.00
Year:	Not reported
Facility Type:	Generator
EPA ID:	NYR000133306
Facility Name:	NATIONAL RAILROAD PASSENGER CORP
Facility Address:	PENN STATION
Facility City:	NEW YORK
Facility Zip 4:	Not reported
Country:	USA
County:	NEW YORK
Mailing Name:	NATIONAL RAILROAD PASSENGER CORP
Mailing Contact:	R MOHLENHOFF
Mailing Address:	400 W 31ST ST 4TH FL
Mailing City:	NEW YORK
Mailing State:	NY
Mailing Zip:	10001
Mailing Zip4:	Not reported
Mailing Country:	USA
Mailing Phone:	212-630-7249

PENN STATION NY REMEDIATION (Continued) **1008374580**

Document ID:	NYG4670946
Manifest Status:	Not reported
Trans1 State ID:	PAD987347515
Trans2 State ID:	Not reported
Generator Ship Date:	09/21/2005
Trans1 Recv Date:	09/21/2005
Trans2 Recv Date:	Not reported
TSD Site Recv Date:	09/22/2005
Part A Recv Date:	Not reported
Part B Recv Date:	Not reported
Generator EPA ID:	NYR000133306
Trans1 EPA ID:	AN35048NY
Trans2 EPA ID:	Not reported
TSDF ID:	NYD049836679
Waste Code:	B007 - OTHER MISCELLANEOUS PCB WASTES
Quantity:	20775
Units:	K - Kilograms (2.2 pounds)
Number of Containers:	001
Container Type:	DT - Dump trucks
Handling Method:	L Landfill.
Specific Gravity:	01.00
Year:	Not reported
Facility Type:	Generator
EPA ID:	NYR000133306
Facility Name:	NATIONAL RAILROAD PASSENGER CORP
Facility Address:	PENN STATION
Facility City:	NEW YORK
Facility Zip 4:	Not reported
Country:	USA
County:	NEW YORK
Mailing Name:	NATIONAL RAILROAD PASSENGER CORP
Mailing Contact:	R MOHLENHOFF
Mailing Address:	400 W 31ST ST 4TH FL
Mailing City:	NEW YORK
Mailing State:	NY
Mailing Zip:	10001
Mailing Zip4:	Not reported
Mailing Country:	USA
Mailing Phone:	212-630-7249

Document ID:	NYG4670955
Manifest Status:	Not reported
Trans1 State ID:	PAD987347515
Trans2 State ID:	Not reported
Generator Ship Date:	09/21/2005
Trans1 Recv Date:	09/21/2005
Trans2 Recv Date:	Not reported
TSD Site Recv Date:	09/22/2005
Part A Recv Date:	Not reported
Part B Recv Date:	Not reported
Generator EPA ID:	NYR000133306
Trans1 EPA ID:	AM92556NY
Trans2 EPA ID:	Not reported
TSDF ID:	NYD049836679
Waste Code:	B007 - OTHER MISCELLANEOUS PCB WASTES
Quantity:	20729
Units:	K - Kilograms (2.2 pounds)

PENN STATION NY REMEDIATION (Continued) **1008374580**

Number of Containers:	001
Container Type:	DT - Dump trucks
Handling Method:	L Landfill.
Specific Gravity:	01.00
Year:	Not reported
Facility Type:	Generator
EPA ID:	NYR000133306
Facility Name:	NATIONAL RAILROAD PASSENGER CORP
Facility Address:	PENN STATION
Facility City:	NEW YORK
Facility Zip 4:	Not reported
Country:	USA
County:	NEW YORK
Mailing Name:	NATIONAL RAILROAD PASSENGER CORP
Mailing Contact:	R MOHLENHOFF
Mailing Address:	400 W 31ST ST 4TH FL
Mailing City:	NEW YORK
Mailing State:	NY
Mailing Zip:	10001
Mailing Zip4:	Not reported
Mailing Country:	USA
Mailing Phone:	212-630-7249

Click this hyperlink while viewing on your computer to access
6 additional NY_MANIFEST: record(s) in the EDR Site Report.

Y123 **524 WEST 29TH ST/MANH** **NY LTANKS** **S104275619**
West **524 WEST 29TH STREET** **NY HIST LTANKS** **N/A**
1/8-1/4 **NEW YORK CITY, NY**
1171 ft.

Relative: Lower

Actual: 16 ft.

Site 3 of 5 in cluster Y

LTANKS:

Site ID:	235183
Spill Date:	11/14/90
Facility Addr2:	Not reported
Facility ID:	9008960
Program Number:	9008960
SWIS:	3101
Region of Spill:	2
Investigator:	ADMIN. CLOSED
Referred To:	Not reported
Reported to Dept:	11/15/90
CID:	08
Spill Cause:	Tank Test Failure
Water Affected:	Not reported
Spill Source:	Commercial/Industrial
Spill Notifier:	Tank Tester
Cleanup Ceased:	/ /
Cleanup Meets Standard:	False
Last Inspection:	/ /
Recommended Penalty:	Penalty Not Recommended
UST Involvement:	True
Spill Class:	Known release that creates a file or hazard. DEC Response. Willing Responsible Party. Corrective action taken.
Spill Closed Dt:	03/04/03
Remediation Phase:	0
Date Entered In Computer:	11/19/90

524 WEST 29TH ST/MANH (Continued) **S104275619**

Spill Record Last Update:	07/21/05
Spille Namer:	Not reported
Spiller Company:	Not reported
Spiller Phone:	Not reported
Spiller Extention:	Not reported
Spiller Address:	Not reported
Spiller City,St,Zip:	***Update***, ZZ
Spiller County:	001
Spiller Contact:	Not reported
Spiller Phone:	Not reported
Spiller Extention:	Not reported
DEC Region:	2
Program Number:	9008960
DER Facility ID:	148161
Site ID:	235183
Operable Unit ID:	946159
Operable Unit:	01
Material ID:	554502
Material Code:	0009
Material Name:	Gasoline
Case No.:	Not reported
Material FA:	Petroleum
Quantity:	-1.00
Units:	Pounds
Recovered:	0.00
Resource Affected:	Groundwater
Oxygenate:	False
Site ID:	235183
Spill Tank Test:	12453
Tank Number:	Not reported
Tank Size:	0
Test Method:	00
Leak Rate:	0.00
Gross Fail:	Not reported
Modified By:	Spills
Last Modified:	10/01/04
Test Method:	Unknown
DEC Memo:	Not reported
Remarks:	Start CallerRemark - 9008960 4K TANK FAILED HORNER EZY CHECK WITH A LEAK RATE RATE OF -.16GPH,WILL EXCAVATE & ISOLATE, POSSIBLE LINE FAILURE. CLOSED DUE TO LACK OF ANY RECENT INFO - DOES NOT MEET ANY CLEANUP REQUIREMENTS. END CallerRemark - 9008960

HIST LTANKS:

Region of Spill:	2
Spill Number:	9008960
Investigator:	SULLIVAN
Caller Name:	Not reported
Caller Agency:	Not reported
Caller Phone:	Not reported
Caller Extension:	Not reported
Notifier Name:	Not reported
Notifier Agency:	Not reported
Notifier Phone:	Not reported
Notifier Extension:	Not reported
Spill Date:	11/14/1990
Spill Time:	15:00

524 WEST 29TH ST/MANH (Continued) **S104275619**

Reported to Department Date: 11/15/90
Reported to Department Time: 10:29
SWIS: 62
Spiller Contact: Not reported
Spiller Phone: Not reported
Spiller Extention: Not reported
Spiller Name: Not reported
Spiller Address: Not reported
Spiller City,St,Zip: Not reported
Facility Contact: Not reported
Facility Phone: Not reported
Facility Extention: Not reported
Spill Cause: Tank Test Failure
Resource Affectd: Groundwater
Water Affected: Not reported
Spill Source: Other Commercial/Industrial
Spill Notifier: Tank Tester
PBS Number: Not reported
Cleanup Ceased: / /
Cleanup Meets Standard: False
Last Inspection: / /
Recommended Penalty: Penalty Not Recommended
Spiller Cleanup Date: / /
Enforcement Date: / /
Investigation Complete: / /
UST Involvement: True
Spill Class: Known release that creates a file or hazard. DEC Response. Willing Responsible Party. Corrective action taken.
Spill Closed Dt: / /
Date Region Sent Summary to Central Office: / /
Corrective Action Plan Submitted: / /
Date Spill Entered In Computer Data File: 11/19/90
Time Spill Entered In Computer Data File: Not reported
Spill Record Last Update: 11/13/92
Is Updated: False
PBS Number: Not reported
Tank Number: Not reported
Tank Size: 0
Test Method: Not reported
Leak Rate Failed Tank: 0.00
Gross Leak Rate: Not reported
Material Class Type: Petroleum
Quantity Spilled: -1
Unkonwn Quantity Spilled: False
Units: Not reported
Quantity Recovered: 0
Unkonwn Quantity Recovered: False
Material: GASOLINE
Class Type: GASOLINE
Times Material Entry In File: 21329
CAS Number: Not reported
Last Date: 19940929
DEC Remarks: Not reported
Spill Cause: 4K TANK FAILED HORNER EZY CHECK WITH A LEAK RATE RATE OF -.16GPH,WILL EXCAVATE ISOLATE, POSSIBLE LINE FAILURE.

Y124 West 1/8-1/4 1171 ft. **SEAN KELLY GALLERY/BLUMARTS, INC.** **NY UST** **U000394692**
524-532 WEST 29TH STREET **NY HIST UST** **N/A**
NEW YORK, NY 10001

Relative: Lower **Site 4 of 5 in cluster Y**

Actual: 16 ft.

UST:

UST:
Facility Id: 2-089559
Expiration Date: 10/02/08
Renewal Date: / /
Total Capacity: 0
Facility Type: Not reported
Mailing Company: HIGH RIDGE ENTERPRISES, INC.
Mailing Title: Not reported
Mailing Contact: WALTER J. SEELIG
Mailing Address: P.O. BOX 2542
Mailing Address 2: Not reported
Mailing City: YORK
Mailing State: PA
Mailing Zip Code: 17405
Mailing Phone No: (717) 235-8785
Mailing Email: Not reported
Owner Title: Not reported
Owner Name: Not reported
Owner Address: P.O. BOX 2542
Owner Address 2: Not reported
Owner State: PA
Owner Zip Code: 17405
Owner Phone: (717) 235-8785
Owner Company: HIGH RIDGE ENTERPRISES, INC.
Emergency Contact: SEAN KELLY
Emergency Phone: (212) 239-1181
Operator: SEAN KELLY
Operator Phone: (212) 239-1181
Owner City: YORK
Owner Sub Type: Corporate or Commercial
Program Type: PBS

Tank Number: 001
Tank Location Name: Underground
Tank Status: Closed - In Place
Tank Model: Not reported
Pipe Model: Not reported
Active Status: Inactive
Install Date: 01/01/82
Capacity Gallons: 2000
Material Name: #2 Fuel Oil
Percentage: 100.00
Tank Type Name: Steel/Carbon Steel/Iron
Tank Internal Protection: None
Tank Internal Protection 1: Painted/Asphalt Coating
Tank Internal Protection 2: Not reported
Pipe Location Name: Underground/On-ground
Pipe Type Name: Steel/Carbon Steel/Iron
Pipe External Protection 1: None
Pipe External Protection 2: Not reported
Tank Secondary Containment 1: None
Tank Secondary Containment 2: Not reported

SEAN KELLY GALLERY/BLUMARTS, INC. (Continued) **U000394692**

Pipe Secondary Containment:	Not reported
Tank Leak Detection 1:	None
Tank Leak Detection 2:	Not reported
Pipe Leak Detection 1:	Not reported
Pipe Leak Detection 2:	Not reported
Type Of Overfill Prevention 1:	Product Level Gauge (A/G)
Type Of Overfill Prevention 2:	Not reported
Dispenser Method:	Suction
Spill Prevention:	Not reported
Tightness Test Method:	Testing Not Required
Date Tested:	/ /
Next Test Date:	/ /
Date Tank Closed:	02/01/01

Tank Number:	002
Tank Location Name:	Underground
Tank Status:	Closed - Removed
Tank Model:	Not reported
Pipe Model:	Not reported
Active Status:	Inactive
Install Date:	12/01/80
Capacity Gallons:	4000
Material Name:	Gasoline
Percentage:	100.00
Tank Type Name:	Steel/Carbon Steel/Iron
Tank Internal Protection:	None
Tank Internal Protection 1:	None
Tank Internal Protection 2:	Not reported
Pipe Location Name:	Underground/On-ground
Pipe Type Name:	Steel/Carbon Steel/Iron
Pipe External Protection 1:	None
Pipe External Protection 2:	Not reported
Tank Secondary Containment 1:	None
Tank Secondary Containment 2:	Not reported
Pipe Secondary Containment:	Not reported
Tank Leak Detection 1:	None
Tank Leak Detection 2:	Not reported
Pipe Leak Detection 1:	Not reported
Pipe Leak Detection 2:	Not reported
Type Of Overfill Prevention 1:	Product Level Gauge (A/G)
Type Of Overfill Prevention 2:	Not reported
Dispenser Method:	Suction
Spill Prevention:	Not reported
Tightness Test Method:	Testing Not Required
Date Tested:	/ /
Next Test Date:	/ /
Date Tank Closed:	10/01/03

Tank Number:	003
Tank Location Name:	Underground
Tank Status:	Closed - Removed
Tank Model:	Not reported
Pipe Model:	Not reported
Active Status:	Inactive
Install Date:	/ /

SEAN KELLY GALLERY/BLUMARTS, INC. (Continued) **U000394692**

Capacity Gallons:	500
Material Name:	Gasoline
Percentage:	100.00
Tank Type Name:	Steel/Carbon Steel/Iron
Tank Internal Protection:	None
Tank Internal Protection 1:	None
Tank Internal Protection 2:	Not reported
Pipe Location Name:	Underground/On-ground
Pipe Type Name:	Steel/Carbon Steel/Iron
Pipe External Protection 1:	None
Pipe External Protection 2:	Not reported
Tank Secondary Containment 1:	None
Tank Secondary Containment 2:	Not reported
Pipe Secondary Containment:	Not reported
Tank Leak Detection 1:	None
Tank Leak Detection 2:	Not reported
Pipe Leak Detection 1:	Not reported
Pipe Leak Detection 2:	Not reported
Type Of Overfill Prevention 1:	Product Level Gauge (A/G)
Type Of Overfill Prevention 2:	Not reported
Dispenser Method:	Suction
Spill Prevention:	Not reported
Tightness Test Method:	Testing Not Required
Date Tested:	/ /
Next Test Date:	/ /
Date Tank Closed:	10/01/03

HIST UST:

PBS Number:	2-089559
SPDES Number:	Not reported
Emergency Contact:	JOHN BRUCE
Emergency Telephone:	(212) 564-1999
Operator:	ROBERT TEPFENHARDT
Operator Telephone:	(212) 356-1672
Owner Name:	HOLMES PROTECTION INC
Owner Address:	440 NINTH AVE
Owner City,St,Zip:	NEW YORK, NY 10022
Owner Telephone:	(212) 760-0640
Owner Type:	Corporate/Commercial
Owner Subtype:	Not reported
Mailing Name:	HOLMES PROTECTION INC
Mailing Address:	440 NINTH AVE
Mailing Address 2:	Not reported
Mailing City,St,Zip:	NEW YORK, NY 10022
Mailing Contact:	Not reported
Mailing Telephone:	(212) 760-0640
Owner Mark:	First Owner
Facility Status:	1 - Active PBS facility, i.e. total capacity of the PBS tanks is greater than 1,100 gallons, regardless if Subpart 360-14 tanks exist or not at the facility.
Facility Addr2:	524 WEST 29TH ST
SWIS ID:	6201
Old PBS Number:	Not reported
Facility Type:	OTHER
Inspected Date:	Not reported
Inspector:	Not reported
Inspection Result:	Not reported

SEAN KELLY GALLERY/BLUMARTS, INC. (Continued) **U000394692**

Federal ID:	Not reported
Certification Flag:	False
Certification Date:	03/31/1992
Expiration Date:	03/24/1997
Renew Flag:	False
Renewal Date:	Not reported
Total Capacity:	6500
FAMT:	True
Facility Screen:	No Missing Data
Owner Screen:	No Missing Data
Tank Screen:	No Missing Data
Dead Letter:	False
CBS Number:	Not reported
Town or City:	NEW YORK CITY
County Code:	62
Town or City:	01
Region:	2

Tank Id:	001
Tank Location:	UNDERGROUND
Tank Status:	In Service
Install Date:	19820101
Capacity (gals):	2000
Product Stored:	NOS 1,2, OR 4 FUEL OIL
Tank Type:	Steel/carbon steel
Tank Internal:	None
Tank External:	Painted/Asphalt Coating
Pipe Location:	Underground
Pipe Type:	STEEL/IRON
Pipe Internal:	None
Pipe External:	None
Second Containment:	None
Leak Detection:	None
Overfill Prot:	Product Level Gauge
Dispenser:	Suction
Date Tested:	Not reported
Next Test Date:	01/01/1992
Missing Data for Tank:	No Missing Data
Date Closed:	Not reported
Test Method:	Not reported
Deleted:	False
Updated:	True
Lat/long:	Not reported

Tank Id:	002
Tank Location:	UNDERGROUND
Tank Status:	In Service
Install Date:	19801201
Capacity (gals):	4000
Product Stored:	UNLEADED GASOLINE
Tank Type:	Steel/carbon steel
Tank Internal:	None
Tank External:	None
Pipe Location:	Underground
Pipe Type:	STEEL/IRON
Pipe Internal:	None

SEAN KELLY GALLERY/BLUMARTS, INC. (Continued) **U000394692**

Pipe External:	None
Second Containment:	None
Leak Detection:	None
Overfill Prot:	Product Level Gauge
Dispenser:	Suction
Date Tested:	Not reported
Next Test Date:	12/01/1990
Missing Data for Tank:	No Missing Data
Date Closed:	Not reported
Test Method:	Not reported
Deleted:	False
Updated:	True
Lat/long:	Not reported

Tank Id:	003
Tank Location:	UNDERGROUND
Tank Status:	In Service
Install Date:	Not reported
Capacity (gals):	500
Product Stored:	UNLEADED GASOLINE
Tank Type:	Steel/carbon steel
Tank Internal:	None
Tank External:	None
Pipe Location:	Underground
Pipe Type:	STEEL/IRON
Pipe Internal:	None
Pipe External:	None
Second Containment:	None
Leak Detection:	None
Overfill Prot:	Product Level Gauge
Dispenser:	Suction
Date Tested:	Not reported
Next Test Date:	Not reported
Missing Data for Tank:	No Missing Data
Date Closed:	Not reported
Test Method:	Not reported
Deleted:	False
Updated:	True
Lat/long:	Not reported

Y125 **HIGH RIDGE ENTERPRISES** **NY LTANKS** **S106124184**
West **524 WEST 29TH STREET** **N/A**
1/8-1/4 **MANHATTAN, NY**
1171 ft.

Site 5 of 5 in cluster Y

Relative:
Lower

Actual:
16 ft.

LTANKS:

Site ID:	176283
Spill Date:	10/20/03
Facility Addr2:	Not reported
Facility ID:	0307633
Program Number:	0307633
SWIS:	3101
Region of Spill:	2
Investigator:	aaobliga
Referred To:	O&M - AS/SVE SYSTEM STARTED 5/05
Reported to Dept:	10/20/03

HIGH RIDGE ENTERPRISES (Continued) **S106124184**

CID:	08
Spill Cause:	Tank Overfill
Water Affected:	Not reported
Spill Source:	Commercial/Industrial
Spill Notifier:	Other
Cleanup Ceased:	02/10/04
Cleanup Meets Standard:	False
Last Inspection:	/ /
Recommended Penalty:	Penalty Not Recommended
UST Involvement:	False
Spill Class:	Known release that creates potential for fire or hazard. DEC Response. Willing Responsible Party. Corrective action taken.
Spill Closed Dt:	/ /
Remediation Phase:	1
Date Entered In Computer:	10/20/03
Spill Record Last Update:	01/30/07
Spille Namer:	WALTER SEELIG
Spiller Company:	HIGH RIDGE ENTERPRISES
Spiller Phone:	(717) 235-8785
Spiller Extention:	Not reported
Spiller Address:	P.O. BOX 2542
Spiller City,St,Zip:	YORK, PA 17405-
Spiller County:	001
Spiller Contact:	WALTER SEELIG
Spiller Phone:	(717) 235-8785
Spiller Extention:	Not reported
DEC Region:	2
Program Number:	0307633
DER Facility ID:	148161
Site ID:	176283
Operable Unit ID:	874031
Operable Unit:	01
Material ID:	501158
Material Code:	0009
Material Name:	Gasoline
Case No.:	Not reported
Material FA:	Petroleum
Quantity:	0.00
Units:	Gallons
Recovered:	0.00
Resource Affected:	Soil
Oxygenate:	False
Site ID:	Not reported
Spill Tank Test:	Not reported
Tank Number:	Not reported
Tank Size:	Not reported
Test Method:	Not reported
Leak Rate:	Not reported
Gross Fail:	Not reported
Modified By:	Not reported
Last Modified:	Not reported
Test Method:	Not reported
DEC Memo:	Start DECRemark - 0307633 Prior to Sept, 2004 data translation this spill Lead DEC Field was "VOUGHT "10/20/03. Contaminated soil letter sent to Walter Seelig (High Ridge Enterpr.). Also see spill # 9008960. YK. 11/21/03 Rommel Met Brian McCabe, senior geologist, on site. Soil samples collected from 8 to 16 feet below grade were contaminated. Groundwater (15 to

HIGH RIDGE ENTERPRISES (Continued) **S106124184**

18 feet) was also sampled during the investigation and were impacted by BTEX and MTBE. They will excavatewhat soil they can and install a minimum of three monitoring wells (one outside by remote fills). Spill 9008960 reported TTF of 4000 gallon gas UST 11/14/1990 STIPULATION SIGNED RD 2/18/04. 3/18/04-Vought-Spoke with Rob Ferguson (631-586-4900). Subsurface Investigation report sent to DEC on 2/3/2004. Ferguson will send small CAP upon receiving subsurface investigation report review. Ferguson requires review of subsurface investigation as per STIP. Vought requested that another copy of the Subsurface investigation be sent to DEC. 4/1/04-Vought-Spoke with Tom Melia (F&N) and he requested that he be point of contact. Spill transferred from Rommel to Vought. 4/6/04-Vought-File review by Vought: Contaminated soil letter sent form DEC Krimgold to High Ridge Enterprises. Site meeting minutes (Fenley & Nicol Brian McCabe)-11/25/03. Site meetin on 11/24/03. In attendance were DEC Rommel, F&N McCabe, F&N Melia and F&N Hole. "The results of the sampling indicated that the contamination is located in the northern portion of the building. The effected area extended from the north end od the 4000 gallon tank excavation to the front of the building, approximately thirty five feet and from the center for the550-gallon tank excavation west to the side of the building, approximately twenty feet." DEC recommended additional soil excavation without comprimising structural intergrity and required 1)installation of one well inside the building after backfilling completed 2)installation of two wells on sidewalk at the location of the former remote fills and twenty feet west of the bay door. Letter from Fenley & Nicol(Thomas Melia) to DEC(Rommel)-12/18/03. "The new owner of the building indicated that his intended use for the building is as an art gallery". During building remodeling excavation was performed and tanks were discovered under floor. Two gasoline USTs (one 4000-gallon and one 550-gallon) were removed and were in separate lcoations fifteen to twenty feet apart. "Upon removal of the bottom slab the soil encountered was saturated with liquid phase hydrocarbon". Depth to water expected to be 18' below grade. F&N proposes delineation of soil and groundwater contamination, installation of wells and additional soil excavation. See also Spill #9008960 reported in 1990 for tank test failure and administratively closed on 3/4/03. Letter from DEC Rommel-12/4/03. Letter approving installation of wells on the sidewalk on the south side of West 29th Street between 10th and 11th Avenues and requesting expediting of sidewalk permits. Letter from F&N(Melia) to DEC Rommel-12/18/03. "At this time we are continuing our efforts to delineate the extent of the contamination...". Three monitoring wells installed (one inside and two outside building). "At this time the owener of ther property feels that it would be too far costly to excavate the contaminated soil without jeopardizing the structural integrityof the building, and would prefer that we install an air sparge/soil vapor extraction (As/SVE) system to remediate the hydrocarbon impact". Please indicate your approval below. No approval indicated by DEC Rommel. Stipulation Agreement-1/15/04.Stip with deadline of 2/13/04 sent to: Walter Seeling High Ridge Enterprises, Inc. P.O. Box 2542 York, Pa. 17405. Subsurface Investigation Report (F&N-Melia 631-586-4900x190) -3/19/04. Investigation consisted of six soil borings, six temporary groundwater monitoring points and three monitoring wells. "The central and eastern units are currently vacant and undergoing renovations for use as an art gallery". Depth to groundwater is 8-9' and flows northwest. Soil analyticals show 35ppb benzene(SP-1 at 12'), 882ppb benzene(SP-2 at 12'), 14ppb (SP-3 at 12'), 4900ppb benzene(SP-4 at 12'), 817ppb benzene(SP-5 at 12'). Groundwater analyticals show 2.5 ppb benzene(TW-1), 1459ppb benzene(TW-2), 45ppb benzene(YW-3), 2109ppb benzene(TW-4), 254ppb benzene(TW-5), 11ppb benzene(TW-6), 1200ppb benzene(FN-1), 206ppb benzene(FN-2), 4.2ppb benzene(FN-3). Report recommends Air Spage/Soil Vapor extraction system. NYSDEC requires: 1)signing of Stipulation before any further correspondence l

HIGH RIDGE ENTERPRISES (Continued) **S106124184**

2)presence or absence of free product and interim remedial recovery if present 3)surrounding area site plan including property usage 4)additional wells east of FN-2 and well north of FN-2 to calculate required radius of influence for system design. 4/6/04-Vought called F&N(Milea) to repeat Stipulation requirement and left message to return call to DEC. 4/7/04-Vought-Received faxed copy of STIP already implemented by DEC Kunkel on 2/18/04 (Copy of original not in file). 4/8/04-Vought-Sent letter to High Ridge requiring well installation north of FN2 and east of FN2, submission of monitoring well data and surrounding property sketch. 4/16/04-Vought-Wells will be installed next week (tentatively). Wells for pilot test will also installed. Mailing address is: High Ridge Enterprises P.O. Box 2542 York, Pa. 17405 4/18/04-Vought-Received message from David Oloke (F&N-631-586-4900x144) that he is new project manager for site. Vought called David and two additional well installed (one north of FN2 and one east of FN2). All onsite wells were sampled. No free product in new wells. Four vapor wells installed and air sparge well will be installed. DEC will receive pilot test report by 7/15/04. 6/23/04-Vought-Spoke with David and initial results faxed on 6/9/04. .5" of free product in well in 1" vapor well sent for fingerprinting. EFR not effective. DEC requires recovery of free product and submission of pilot test. 9/2/04-Vought-File review by Vought: Groundwater results (F&N)-6/23/04. Groundwater analyticals show 1.2ppb benzene(FN5), 1.8ppb benzene(FN4), 14ppb benzene(FN3), 26ppb xylene(FN3), 474ppb benzene(FN2), 621ppb MTBE(FN2), 8ppb toluene(FN2), 2065ppb benzene(FN1), 47170ppb MTBE(FN1), 4106ppb toluene(FN1) and 2761ppb xylene(FN1). Addendum to the direction beneath the site was found to be toward the north." Property uSubsurface Investigation Report (F&N)-7/14/04. On 5/7/04 two additional monitoring wells were installed. "On June 4, 2004 the AS/SVE pilot tests were conducted". One inch of floating product was detected in P2. "The results of the AS pilot test indicated that the introduction of air pressure into the formation below the contaminant zoneis a viable remediation technique". Report recommends commencement of an interim remedial measure to recover product from P-2 via weekly EFR. Report also recommends installation of another well to replace P2. Vought called David from F&N to approve of workplan. Well installation will be included with final remedial action plan. Vought sent letter approving of proposed workplan (installation of well at P2 and IRM) and included requirement of determination of groundwater flow direction andsurrounding property sketch. 9/3/04-Vought-Received fax from Oloke (F&N). "The groundwater flow sage of downgradient sites to the north are a parking garage and an art studio. Vought called Oloke and approved workplan as per 9/2/04 letter. Vought called Oloke and he will begin drafting RAP for submission to DEC. 9/29/04-Vought-Spoke to David F&N and he will be sending RAP in overnight. 10/1/04-Vought-Reviewed RAP received by DEC on 10/30/04. "Site is currently occupied by a masonary block structure which is subdivided into three sections. An art gallery occupies the western unit. The central and eastern units are currently vacant and are undergoing renovations for use as an art gallery. RAP proposes weekly recovery of free product from FN2 via a peristaltic pump until well is converted to a 2" product recovery well designated at FN6. Two additional wells will be installed in the interior of the building. Monthly groundwater monitoring and quarterly sampling. Fiveair sparge and four SVE wells will be installed in the interior of the building. Remedial system will be installed on the roof of the building. Daily monitoring for the first week, weekly monitoring for the first month, monthly maintenance visitsand effluent sampling, quarterly effluent sampling and groundwater sampling. Vought sent letter approving of RAP. 10/28/04-Vought-Spoke to David(F&N) and FN1 must be reinstalled due to it was a bent well. Wells will be installed during the nextfew days. 9/27/05 - SPILL TRANSFERRED FROM VOUGHT TO OBLIGADO 11/9/05 - Obligado - Review System STartup Report. AS/SVE system consists of 5 HP

HIGH RIDGE ENTERPRISES (Continued) **S106124184**

compressor and 3.5 hp blower and 5 air sparge wells and four soil vapor extraction wells. Effluent air stack results show 31.4 ug/m3 for benzene. Operation and maintenance schedule proposes monthly SVE effluentmonitoring and Quarterly Status Reports. System started in May 2005. Due to noise generation, the system only runs from 9pm to 6am. Quarterly Status Report - Groundwater analyticals show 4.7 ppb benzene (FN3), 50.1 ppb MTBE (FN2), 78.3 ppb MTBE SVE5, 1.7 ppb MTBE SVE3. Benzene effluent show 46.74 ug/m3. 5/15/06 - Obligado - Called David Oloke. Asked that he send recent Quarterly Status Reports. 5/22/06 - Obligado - 2Q06 Quarterly Status Report, submitted by Fenley Nicol, Inc. Ground water analyticals show 9 ppb benzene 35 ppb MTBE in FN3 and and 3.7 ppb benzene in FN4. Benzene effluent below STIP limits. Thereis duplicated data on Table 2 Air Sampling Results, probably a cut and paste error, call Dave Oloke, he said he will look into it at send a new table with the electronic copy. Report recommends continuing system operation. 6/23/06 - Obligado - Called David Oloke. Asked for the corrected Table. He said he will email it to me. 10/23/06 - Obligado - Called David Oloke. Left message requesting most recent quarterly status report. David Oloke call me back and said he would send the report shortly and he would correct the typo on Table 2. 1/30/07 - Obligado - Review 3Q06 monitoring report. Typo in 2Q06 table has been fixed in cumulative table. AS/SVE system online and working at 100 maximum capacity. Air samples collected monthly. Benzene in gw exceeds standard at 4 ppb. in 2 wells. All effluent below STIP guidance. Benzene detected in VES/AS effluent at 4.86 ug/m3 in 6/06. Recommends continued operation of the system. Review 4Q06 monitoring report - AS/SVE system operating at 100 capacity 9 hours per day. All effluent samples below STIP guidance. BTEX effluent at 361.71 ug/m3 during 10/27/06 Report recommends continued operation of system. GW results show minor exceedences of Benzene - max concentration at 8 ppb in FN3. However gw monitoring does not include FN1 where highest contamination was found. END DECRemark - 0307633

Remarks: Start CallerRemark - 0307633 caller was hired to remove a few tanks from the site - x-ref spill # 9008960 - they encountered contaminated soil - they are stockpiling soil now END CallerRemark - 0307633

AC126 **KINNEY SYSTEMS, INC.** **NY UST** **U003200557**
NNE **429 WEST 36TH STREET** **NY HIST UST** **N/A**
1/8-1/4 **NEW YORK, NY 10018**
1183 ft.

Site 1 of 3 in cluster AC

Relative: Lower

Actual: 23 ft.

UST:

UST:

Facility Id:	2-603082
Expiration Date:	07/29/02
Renewal Date:	/ /
Total Capacity:	0
Facility Type:	Not reported
Mailing Company:	KINNEY SYSTEMS, INC.
Mailing Title:	Not reported
Mailing Contact:	ED HERMAN
Mailing Address:	60 MADISON AVENUE
Mailing Address 2:	Not reported
Mailing City:	NEW YORK
Mailing State:	NY
Mailing Zip Code:	10010
Mailing Phone No:	(212) 889-4444
Mailing Email:	Not reported
Owner Title:	Not reported

KINNEY SYSTEMS, INC. (Continued) **U003200557**

Owner Name:	Not reported
Owner Address:	60 MADISON AVENUE
Owner Address 2:	Not reported
Owner State:	NY
Owner Zip Code:	10010
Owner Phone:	(212) 889-4444
Owner Company:	KINNEY SYSTEMS, INC.
Emergency Contact:	ED HERMAN
Emergency Phone:	(212) 889-4444
Operator:	KINNEY SYSTEMS, INC.
Operator Phone:	(212) 889-4444
Owner City:	NEW YORK
Owner Sub Type:	Corporate or Commercial
Program Type:	PBS
Tank Number:	001
Tank Location Name:	Underground
Tank Status:	Closed - In Place
Tank Model:	Not reported
Pipe Model:	Not reported
Active Status:	Inactive
Install Date:	07/01/97
Capacity Gallons:	550
Material Name:	Gasoline
Percentage:	100.00
Tank Type Name:	Steel/Carbon Steel/Iron
Tank Internal Protection:	None
Tank Internal Protection 1:	Painted/Asphalt Coating
Tank Internal Protection 2:	Not reported
Pipe Location Name:	Underground/On-ground
Pipe Type Name:	Galvanized Steel
Pipe External Protection 1:	None
Pipe External Protection 2:	Not reported
Tank Secondary Containment 1:	Vault (w/o access)
Tank Secondary Containment 2:	Not reported
Pipe Secondary Containment:	Not reported
Tank Leak Detection 1:	None
Tank Leak Detection 2:	Not reported
Pipe Leak Detection 1:	Not reported
Pipe Leak Detection 2:	Not reported
Type Of Overfill Prevention 1:	Product Level Gauge (A/G)
Type Of Overfill Prevention 2:	Not reported
Dispenser Method:	Suction
Spill Prevention:	Not reported
Tightness Test Method:	Testing Not Required
Date Tested:	/ /
Next Test Date:	/ /
Date Tank Closed:	07/01/97
Tank Number:	002
Tank Location Name:	Underground
Tank Status:	Closed - In Place
Tank Model:	Not reported
Pipe Model:	Not reported
Active Status:	Inactive
Install Date:	07/01/97

KINNEY SYSTEMS, INC. (Continued) **U003200557**

Capacity Gallons:	550
Material Name:	Gasoline
Percentage:	100.00
Tank Type Name:	Steel/Carbon Steel/Iron
Tank Internal Protection:	None
Tank Internal Protection 1:	Painted/Asphalt Coating
Tank Internal Protection 2:	Not reported
Pipe Location Name:	Underground/On-ground
Pipe Type Name:	Galvanized Steel
Pipe External Protection 1:	None
Pipe External Protection 2:	Not reported
Tank Secondary Containment 1:	Vault (w/o access)
Tank Secondary Containment 2:	Not reported
Pipe Secondary Containment:	Not reported
Tank Leak Detection 1:	None
Tank Leak Detection 2:	Not reported
Pipe Leak Detection 1:	Not reported
Pipe Leak Detection 2:	Not reported
Type Of Overfill Prevention 1:	Product Level Gauge (A/G)
Type Of Overfill Prevention 2:	Not reported
Dispenser Method:	Suction
Spill Prevention:	Not reported
Tightness Test Method:	Testing Not Required
Date Tested:	/ /
Next Test Date:	/ /
Date Tank Closed:	07/01/97
Tank Number:	003
Tank Location Name:	Underground
Tank Status:	Closed - In Place
Tank Model:	Not reported
Pipe Model:	Not reported
Active Status:	Inactive
Install Date:	07/01/97
Capacity Gallons:	550
Material Name:	Gasoline
Percentage:	100.00
Tank Type Name:	Steel/Carbon Steel/Iron
Tank Internal Protection:	None
Tank Internal Protection 1:	Painted/Asphalt Coating
Tank Internal Protection 2:	Not reported
Pipe Location Name:	Underground/On-ground
Pipe Type Name:	Galvanized Steel
Pipe External Protection 1:	None
Pipe External Protection 2:	Not reported
Tank Secondary Containment 1:	Vault (w/o access)
Tank Secondary Containment 2:	Not reported
Pipe Secondary Containment:	Not reported
Tank Leak Detection 1:	None
Tank Leak Detection 2:	Not reported
Pipe Leak Detection 1:	Not reported
Pipe Leak Detection 2:	Not reported
Type Of Overfill Prevention 1:	Product Level Gauge (A/G)
Type Of Overfill Prevention 2:	Not reported
Dispenser Method:	Suction
Spill Prevention:	Not reported

KINNEY SYSTEMS, INC. (Continued) **U003200557**

Tightness Test Method:	Testing Not Required
Date Tested:	/ /
Next Test Date:	/ /
Date Tank Closed:	07/01/97

HIST UST:

PBS Number:	2-603082
SPDES Number:	Not reported
Emergency Contact:	ED HERMAN
Emergency Telephone:	(212) 889-4444
Operator:	KINNEY SYSTEMS, INC.
Operator Telephone:	(212) 889-4444
Owner Name:	KINNEY SYSTEMS, INC.
Owner Address:	60 MADISON AVENUE
Owner City,St,Zip:	NEW YORK, NY 10010
Owner Telephone:	(212) 889-4444
Owner Type:	Corporate/Commercial
Owner Subtype:	Not reported
Mailing Name:	KINNEY SYSTEMS, INC.
Mailing Address:	60 MADISON AVENUE
Mailing Address 2:	Not reported
Mailing City,St,Zip:	NEW YORK, NY 10010
Mailing Contact:	ED HERMAN
Mailing Telephone:	(212) 889-4444
Owner Mark:	First Owner
Facility Status:	2 - Unregulated by PBS (the total capacity is less than 1,101 gallons) and Subpart 360-14.
Facility Addr2:	430 WEST 37TH STREET
SWIS ID:	6201
Old PBS Number:	Not reported
Facility Type:	OTHER
Inspected Date:	Not reported
Inspector:	Not reported
Inspection Result:	Not reported
Federal ID:	Not reported
Certification Flag:	False
Certification Date:	Not reported
Expiration Date:	07/29/2002
Renew Flag:	False
Renewal Date:	Not reported
Total Capacity:	0
FAMT:	True
Facility Screen:	No Missing Data
Owner Screen:	No Missing Data
Tank Screen:	0
Dead Letter:	False
CBS Number:	Not reported
Town or City:	NEW YORK CITY
County Code:	62
Town or City:	01
Region:	2

Tank Id:	001
Tank Location:	UNDERGROUND
Tank Status:	Closed-In Place
Install Date:	19970701
Capacity (gals):	550

KINNEY SYSTEMS, INC. (Continued) **U003200557**

Product Stored:	UNLEADED GASOLINE
Tank Type:	Steel/carbon steel
Tank Internal:	None
Tank External:	Painted/Asphalt Coating
Pipe Location:	Underground
Pipe Type:	GALVANIZED STEEL
Pipe Internal:	None
Pipe External:	None
Second Containment:	Diking
Leak Detection:	None
Overfill Prot:	Product Level Gauge
Dispenser:	Suction
Date Tested:	Not reported
Next Test Date:	Not reported
Missing Data for Tank:	No Missing Data
Date Closed:	07/01/1997
Test Method:	Not reported
Deleted:	False
Updated:	True
Lat/long:	Not reported

Tank Id:	002
Tank Location:	UNDERGROUND
Tank Status:	Closed-In Place
Install Date:	19970701
Capacity (gals):	550
Product Stored:	UNLEADED GASOLINE
Tank Type:	Steel/carbon steel
Tank Internal:	None
Tank External:	Painted/Asphalt Coating
Pipe Location:	Underground
Pipe Type:	GALVANIZED STEEL
Pipe Internal:	None
Pipe External:	None
Second Containment:	Diking
Leak Detection:	None
Overfill Prot:	Product Level Gauge
Dispenser:	Suction
Date Tested:	Not reported
Next Test Date:	Not reported
Missing Data for Tank:	No Missing Data
Date Closed:	07/01/1997
Test Method:	Not reported
Deleted:	False
Updated:	True
Lat/long:	Not reported

Tank Id:	003
Tank Location:	UNDERGROUND
Tank Status:	Closed-In Place
Install Date:	19970701
Capacity (gals):	550
Product Stored:	UNLEADED GASOLINE
Tank Type:	Steel/carbon steel
Tank Internal:	None

KINNEY SYSTEMS, INC. (Continued) **U003200557**

Tank External:	Painted/Asphalt Coating
Pipe Location:	Underground
Pipe Type:	GALVANIZED STEEL
Pipe Internal:	None
Pipe External:	None
Second Containment:	Diking
Leak Detection:	None
Overfill Prot:	Product Level Gauge
Dispenser:	Suction
Date Tested:	Not reported
Next Test Date:	Not reported
Missing Data for Tank:	No Missing Data
Date Closed:	07/01/1997
Test Method:	Not reported
Deleted:	False
Updated:	True
Lat/long:	Not reported

AC127 **429 WEST 36TH ST** **NY LTANKS** **S106703795**
NNE **429 WEST 36TH ST** **NY HIST LTANKS** **N/A**
1/8-1/4 **MANHATTEN, NY**
1183 ft.

Site 2 of 3 in cluster AC

Relative: Lower

Actual: 23 ft.

LTANKS:

Site ID:	77075
Spill Date:	11/13/96
Facility Addr2:	Not reported
Facility ID:	9610098
Program Number:	9610098
SWIS:	3101
Region of Spill:	2
Investigator:	Needs Reassignment
Referred To:	Not reported
Reported to Dept:	11/13/96
CID:	08
Spill Cause:	Tank Failure
Water Affected:	Not reported
Spill Source:	Gasoline Station
Spill Notifier:	Tank Tester
Cleanup Ceased:	/ /
Cleanup Meets Standard:	False
Last Inspection:	/ /
Recommended Penalty:	Penalty Not Recommended
UST Involvement:	True
Spill Class:	Known release that creates potential for fire or hazard. DEC Response. Willing Responsible Party. Corrective action taken.
Spill Closed Dt:	/ /
Remediation Phase:	1
Date Entered In Computer:	11/13/96
Spill Record Last Update:	04/12/06
Spille Namer:	MICHAEL MICHALOFSKY
Spiller Company:	KINNEY PARKING
Spiller Phone:	(212) 889-4444
Spiller Extention:	Not reported
Spiller Address:	429 WEST 36TH ST
Spiller City,St,Zip:	MANHATTEN, NY 10018-
Spiller County:	001

429 WEST 36TH ST (Continued) **S106703795**

Spiller Contact:	Not reported
Spiller Phone:	Not reported
Spiller Extention:	Not reported
DEC Region:	2
Program Number:	9610098
DER Facility ID:	71965
Site ID:	77075
Operable Unit ID:	1041596
Operable Unit:	01
Material ID:	556413
Material Code:	0009
Material Name:	Gasoline
Case No.:	Not reported
Material FA:	Petroleum
Quantity:	0.00
Units:	Gallons
Recovered:	0.00
Resource Affected:	Soil
Oxygenate:	False
Site ID:	Not reported
Spill Tank Test:	Not reported
Tank Number:	Not reported
Tank Size:	Not reported
Test Method:	Not reported
Leak Rate:	Not reported
Gross Fail:	Not reported
Modified By:	Not reported
Last Modified:	Not reported
Test Method:	Not reported
DEC Memo:	Start DECRemark - 9610098 Prior to Sept, 2004 data translation this spill Lead DEC Field was "ROMMEL" 3/11/03 - SAMUEL- File available in active unassigned spill files. Investigation work plan approved 1/16/98. Investigation report received 4/1/98 indicates high levels of BTEX in groundwater beneath former pump island. 7/20/98: New owner contact is: Paul Krivacka Central Parking System 2401 21st Avenue South, Suite 200 Nashville, TN 37212 03/26/04 Reassinged from Samuel to Rommel 11/30/05 New contact for Kinney Parking is: Colleen Adkins DT Corp PO Box 7143 Sussex, NJ 07461 (800) 977-8265 (973) 702-9010 fax Previous letters and reports were sent to the new consultant, who indicatethey will follow up with the requested information. 4/12/06 - No response from the new consultant received. NEXT STEP: Contact consultant to require remediation of groundwater contamination documented in the 1998 report. END DECRemark - 9610098
Remarks:	Start CallerRemark - 9610098 Two 550 gallon tanks out of service since 1985 are being tested to be reopened. Water was put into tanks and they did not hold. Drilling to be done today END CallerRemark - 9610098

HIST LTANKS:

Region of Spill:	2
Spill Number:	9610098
Investigator:	O'DOWD
Caller Name:	Not reported
Caller Agency:	Not reported
Caller Phone:	Not reported
Caller Extension:	Not reported
Notifier Name:	Not reported
Notifier Agency:	Not reported
Notifier Phone:	Not reported

429 WEST 36TH ST (Continued) **S106703795**

Notifier Extension: Not reported
Spill Date: 11/13/1996
Spill Time: 10:00
Reported to Department Date: 11/13/96
Reported to Department Time: 10:58
SWIS: 62
Spiller Contact: Not reported
Spiller Phone: Not reported
Spiller Extention: Not reported
Spiller Name: KINNEY PARKING
Spiller Address: 429 WEST 36TH ST
Spiller City,St,Zip: MANHATTEN, NY 10018-
Facility Contact: MICHAEL MICHALOFSKY
Facility Phone: (212) 889-4444
Facility Extention: Not reported
Spill Cause: Tank Failure
Resource Affectd: On Land
Water Affected: Not reported
Spill Source: Gas Station
Spill Notifier: Tank Tester
PBS Number: Not reported
Cleanup Ceased: / /
Cleanup Meets Standard: False
Last Inspection: / /
Recommended Penalty: Penalty Not Recommended
Spiller Cleanup Date: / /
Enforcement Date: / /
Investigation Complete: / /
UST Involvement: False
Spill Class: Known release that creates potential for fire or hazard. DEC Response. Willing Responsible Party. Corrective action taken.
Spill Closed Dt: / /
Date Region Sent Summary to Central Office: / /
Corrective Action Plan Submitted: / /
Date Spill Entered In Computer Data File: 11/13/96
Time Spill Entered In Computer Data File: Not reported
Spill Record Last Update: 12/04/96
Is Updated: False
PBS Number: Not reported
Tank Number: Not reported
Tank Size: Not reported
Test Method: Not reported
Leak Rate Failed Tank: Not reported
Gross Leak Rate: Not reported
Material Class Type: Petroleum
Quantity Spilled: 0
Unkonwn Quantity Spilled: True
Units: Gallons
Quantity Recovered: 0
Unkonwn Quantity Recovered: False
Material: GASOLINE
Class Type: GASOLINE
Times Material Entry In File: 21329
CAS Number: Not reported
Last Date: 19940929
DEC Remarks: Not reported
Spill Cause: two 250 gallon tanks which were o/s since 1985 are being tested to reopened

429 WEST 36TH ST (Continued) **S106703795**

water was put into tanks and they did not hold drilling to be done today

---

AD128 **INTELL STRATEGIC 34TH ST LLC** **NY AST** **U004047195**
NW **560 WEST 34TH STREET** **N/A**
1/8-1/4 **NEW YORK, NY 10001**
1191 ft.

Site 1 of 6 in cluster AD

Relative: Higher

Actual: 29 ft.

AST:

AST:
Facility Id: 2-600833
Expiration Date: 12/18/08
Renewal Date: 03/08/02
Total Capacity: 0
Facility Type: Not reported
Mailing Company: INTELL STRATEGIC 34TH ST LLC
Mailing Title: Not reported
Mailing Contact: MR. NEIL IBROCI
Mailing Address: 225 WEST 86TH STREET
Mailing Address 2: Not reported
Mailing City: NEW YORK
Mailing State: NY
Mailing Zip Code: 10024
Mailing Phone No: (212) 712-6005
Mailing Email: Not reported
Owner Title: Not reported
Owner Name: Not reported
Owner Address: 560 WEST 34TH ST
Owner Address 2: Not reported
Owner State: NY
Owner Zip Code: 10001
Owner Phone: (212) 712-6000
Owner Company: INTELL STRATEGIC 34TH ST LLC
Emergency Contact: N/A
Emergency Phone: Not reported
Operator: N/A
Operator Phone: Not reported
Owner City: NEW YORK
Owner Sub Type: Corporate or Commercial
Program Type: PBS

Tank Number: 001
Tank Location Name: Aboveground on crib, rack, or cradle
Tank Status: Closed - In Place
Tank Model: Not reported
Pipe Model: Not reported
Active Status: Inactive
Install Date: / /
Capacity Gallons: 3000
Material Name: #2 Fuel Oil
Percentage: 100.00
Tank Type Name: Steel/Carbon Steel/Iron
Tank Internal Protection: None
Tank Internal Protection 1: None
Tank Internal Protection 2: Not reported
Pipe Location Name: No Piping
Pipe Type Name: Steel/Carbon Steel/Iron

INTELL STRATEGIC 34TH ST LLC (Continued) **U004047195**

Pipe External Protection 1:	None
Pipe External Protection 2:	Not reported
Tank Secondary Containment 1:	Other
Tank Secondary Containment 2:	Not reported
Pipe Secondary Containment:	Not reported
Tank Leak Detection 1:	Other
Tank Leak Detection 2:	Not reported
Pipe Leak Detection 1:	Not reported
Pipe Leak Detection 2:	Not reported
Type Of Overfill Prevention 1:	None
Type Of Overfill Prevention 2:	Not reported
Dispenser Method:	Suction
Spill Prevention:	Not reported
Tightness Test Method:	Testing Not Required
Date Tested:	/ /
Next Test Date:	/ /
Date Tank Closed:	01/01/99

AD129 **530 WEST 34TH ST/MANH** **NY LTANKS** **S104275563**
NW **530 WEST 34TH STREET** **NY HIST LTANKS** **N/A**
1/8-1/4 **NEW YORK CITY, NY**
1191 ft.

Site 2 of 6 in cluster AD

Relative: Higher

Actual: 29 ft.

LTANKS:

Site ID:	115809
Spill Date:	02/02/90
Facility Addr2:	Not reported
Facility ID:	8910499
Program Number:	8910499
SWIS:	3101
Region of Spill:	2
Investigator:	WILSON
Referred To:	Not reported
Reported to Dept:	02/02/90
CID:	08
Spill Cause:	Tank Overfill
Water Affected:	Not reported
Spill Source:	Tank Truck
Spill Notifier:	Responsible Party
Cleanup Ceased:	02/02/90
Cleanup Meets Standard:	True
Last Inspection:	/ /
Recommended Penalty:	Penalty Not Recommended
UST Involvement:	False
Spill Class:	Not reported
Spill Closed Dt:	02/02/90
Remediation Phase:	0
Date Entered In Computer:	02/05/90
Spill Record Last Update:	09/30/04
Spille Namer:	Not reported
Spiller Company:	Not reported
Spiller Phone:	(212) 564-2570
Spiller Extention:	Not reported
Spiller Address:	Not reported
Spiller City,St,Zip:	ZZ
Spiller County:	001
Spiller Contact:	Not reported

530 WEST 34TH ST/MANH (Continued) **S104275563**

Spiller Phone:	Not reported
Spiller Extention:	Not reported
DEC Region:	2
Program Number:	8910499
DER Facility ID:	100856
Site ID:	115809
Operable Unit ID:	935860
Operable Unit:	01
Material ID:	443601
Material Code:	0003
Material Name:	#6 Fuel Oil
Case No.:	Not reported
Material FA:	Petroleum
Quantity:	20.00
Units:	Gallons
Recovered:	0.00
Resource Affected:	Soil
Oxygenate:	False
Site ID:	Not reported
Spill Tank Test:	Not reported
Tank Number:	Not reported
Tank Size:	Not reported
Test Method:	Not reported
Leak Rate:	Not reported
Gross Fail:	Not reported
Modified By:	Not reported
Last Modified:	Not reported
Test Method:	Not reported
DEC Memo:	Not reported
Remarks:	Start CallerRemark - 8910499 INACCURATE GAUGE RESULTING IN OVERFILL ON SIDEWALK, CONTAINED ON SIDEWALK, SPILL CLEANED UP WITH SPEEDY DRY. END CallerRemark - 8910499

HIST LTANKS:

Region of Spill:	2
Spill Number:	8910499
Investigator:	WILSON
Caller Name:	Not reported
Caller Agency:	Not reported
Caller Phone:	Not reported
Caller Extension:	Not reported
Notifier Name:	Not reported
Notifier Agency:	Not reported
Notifier Phone:	Not reported
Notifier Extension:	Not reported
Spill Date:	02/02/1990
Spill Time:	12:35
Reported to Department Date:	02/02/90
Reported to Department Time:	13:20
SWIS:	62
Spiller Contact:	Not reported
Spiller Phone:	Not reported
Spiller Extention:	Not reported
Spiller Name:	Not reported
Spiller Address:	Not reported
Spiller City,St,Zip:	Not reported
Facility Contact:	Not reported

530 WEST 34TH ST/MANH (Continued) **S104275563**

Facility Phone:	(212) 564-2570
Facility Extention:	Not reported
Spill Cause:	Tank Overfill
Resource Affectd:	On Land
Water Affected:	Not reported
Spill Source:	Tank Truck
Spill Notifier:	Responsible Party
PBS Number:	Not reported
Cleanup Ceased:	02/02/90
Cleanup Meets Standard:	True
Last Inspection:	/ /
Recommended Penalty:	Penalty Not Recommended
Spiller Cleanup Date:	/ /
Enforcement Date:	/ /
Investigation Complete:	/ /
UST Involvement:	False
Spill Class:	Not reported
Spill Closed Dt:	02/02/90
Date Region Sent Summary to Central Office:	/ /
Corrective Action Plan Submitted:	/ /
Date Spill Entered In Computer Data File:	02/05/90
Time Spill Entered In Computer Data File:	Not reported
Spill Record Last Update:	/ /
Is Updated:	False
PBS Number:	Not reported
Tank Number:	Not reported
Tank Size:	Not reported
Test Method:	Not reported
Leak Rate Failed Tank:	Not reported
Gross Leak Rate:	Not reported
Material Class Type:	Petroleum
Quantity Spilled:	20
Unkonwn Quantity Spilled:	False
Units:	Gallons
Quantity Recovered:	0
Unkonwn Quantity Recovered:	False
Material:	#6 FUEL OIL
Class Type:	#6 FUEL OIL
Times Material Entry In File:	2190
CAS Number:	Not reported
Last Date:	19940728
DEC Remarks:	Not reported
Spill Cause:	INACCURATE GAUGE RESULTING IN OVERFILL ON SIDEWALK, CONTAINED ON SIDEWALK, SPILL CLEANED UP WITH SPEEDY DRY.

AD130
NW
1/8-1/4
1191 ft.

Site 3 of 6 in cluster AD

Relative:
Higher

Actual:
29 ft.

US POSTAL SERVICE
528 W 34TH ST
NEW YORK, NY 10199

RCRA-SQG 1000349039
FINDS NYD981874944
NY MANIFEST

US POSTAL SERVICE (Continued) **1000349039**

RCRAInfo:

Owner:	US POSTAL SERVICE (212) 555-1212
EPA ID:	NYD981874944
Contact:	RICHARD J PAPESCA (212) 330-3542
Classification:	Small Quantity Generator
TSDF Activities:	Not reported
Violation Status:	No violations found

FINDS:
Other Pertinent Environmental Activity Identified at Site

RCRAInfo is a national information system that supports the Resource Conservation and Recovery Act (RCRA) program through the tracking of events and activities related to facilities that generate, transport, and treat, store, or dispose of hazardous waste. RCRAInfo allows RCRA program staff to track the notification, permit, compliance, and corrective action activities required under RCRA.

NY MANIFEST:

Document ID:	NJA0438811
Manifest Status:	Completed copy
Trans1 State ID:	NJDEPS869
Trans2 State ID:	Not reported
Generator Ship Date:	880330
Trans1 Recv Date:	880330
Trans2 Recv Date:	Not reported
TSD Site Recv Date:	880330
Part A Recv Date:	880404
Part B Recv Date:	880411
Generator EPA ID:	NYD981874944
Trans1 EPA ID:	ILD051060408
Trans2 EPA ID:	Not reported
TSDF ID:	NJD000768093
Waste Code:	D001 - NON-LISTED IGNITABLE WASTES
Quantity:	00720
Units:	P - Pounds
Number of Containers:	009
Container Type:	DM - Metal drums, barrels
Handling Method:	R Material recovery of more than 75 percent of the total material.
Specific Gravity:	100
Year:	88
Facility Type:	Generator
EPA ID:	NYD981874944
Facility Name:	US POSTAL SERVICE
Facility Address:	34TH ST-528 W 34TH ST
Facility City:	NEW YORK
Facility Zip 4:	Not reported
Country:	Not reported
County:	NEW YORK

US POSTAL SERVICE (Continued) **1000349039**

Mailing Name: US POSTAL SERVICE
Mailing Contact: N/S
Mailing Address: 34TH ST 528 W 34TH ST
Mailing City: NEW YORK
Mailing State: NY
Mailing Zip: 10199
Mailing Zip4: Not reported
Mailing Country: USA
Mailing Phone: 212-330-2542

Document ID: NYA8878948
Manifest Status: Completed copy
Trans1 State ID: NJDEPS869
Trans2 State ID: Not reported
Generator Ship Date: 880322
Trans1 Recv Date: 880322
Trans2 Recv Date: Not reported
TSD Site Recv Date: 880322
Part A Recv Date: 880329
Part B Recv Date: 880329
Generator EPA ID: NYD981874944
Trans1 EPA ID: ILD051060408
Trans2 EPA ID: Not reported
TSDF ID: NJD000768101
Waste Code: F003 - UNKNOWN
Quantity: 00180
Units: P - Pounds
Number of Containers: 003
Container Type: DM - Metal drums, barrels
Handling Method: R Material recovery of more than 75 percent of the total material.
Specific Gravity: 100
Year: 88
Facility Type: Generator
EPA ID: NYD981874944
Facility Name: US POSTAL SERVICE
Facility Address: 34TH ST-528 W 34TH ST
Facility City: NEW YORK
Facility Zip 4: Not reported
Country: Not reported
County: NEW YORK
Mailing Name: US POSTAL SERVICE
Mailing Contact: N/S
Mailing Address: 34TH ST 528 W 34TH ST
Mailing City: NEW YORK
Mailing State: NY
Mailing Zip: 10199
Mailing Zip4: Not reported
Mailing Country: USA
Mailing Phone: 212-330-2542

Document ID: NYA8629018
Manifest Status: Completed copy
Trans1 State ID: NJDEPS869
Trans2 State ID: Not reported
Generator Ship Date: 880108
Trans1 Recv Date: 880108
Trans2 Recv Date: Not reported

US POSTAL SERVICE (Continued) **1000349039**

TSD Site Recv Date: 880108
Part A Recv Date: 880126
Part B Recv Date: 880127
Generator EPA ID: NYD981874944
Trans1 EPA ID: ILD051060408
Trans2 EPA ID: Not reported
TSDF ID: NJD000768093
Waste Code: D001 - NON-LISTED IGNITABLE WASTES
Quantity: 00720
Units: P - Pounds
Number of Containers: 009
Container Type: DM - Metal drums, barrels
Handling Method: R Material recovery of more than 75 percent of the total material.
Specific Gravity: 100
Year: 88
Facility Type: Generator
EPA ID: NYD981874944
Facility Name: US POSTAL SERVICE
Facility Address: 34TH ST-528 W 34TH ST
Facility City: NEW YORK
Facility Zip 4: Not reported
Country: Not reported
County: NEW YORK
Mailing Name: US POSTAL SERVICE
Mailing Contact: N/S
Mailing Address: 34TH ST 528 W 34TH ST
Mailing City: NEW YORK
Mailing State: NY
Mailing Zip: 10199
Mailing Zip4: Not reported
Mailing Country: USA
Mailing Phone: 212-330-2542

Document ID: NJA0348088
Manifest Status: Completed copy
Trans1 State ID: NJDEPS869
Trans2 State ID: Not reported
Generator Ship Date: 870921
Trans1 Recv Date: 870921
Trans2 Recv Date: Not reported
TSD Site Recv Date: 870921
Part A Recv Date: 871001
Part B Recv Date: 870930
Generator EPA ID: NYD981874944
Trans1 EPA ID: NJD000768093
Trans2 EPA ID: Not reported
TSDF ID: NJD000768093
Waste Code: D001 - NON-LISTED IGNITABLE WASTES
Quantity: 00720
Units: P - Pounds
Number of Containers: 009
Container Type: DM - Metal drums, barrels
Handling Method: R Material recovery of more than 75 percent of the total material.
Specific Gravity: 100
Year: 87
Facility Type: Generator
EPA ID: NYD981874944

US POSTAL SERVICE (Continued) **1000349039**

Facility Name: US POSTAL SERVICE
Facility Address: 34TH ST-528 W 34TH ST
Facility City: NEW YORK
Facility Zip 4: Not reported
Country: Not reported
County: NEW YORK
Mailing Name: US POSTAL SERVICE
Mailing Contact: N/S
Mailing Address: 34TH ST 528 W 34TH ST
Mailing City: NEW YORK
Mailing State: NY
Mailing Zip: 10199
Mailing Zip4: Not reported
Mailing Country: USA
Mailing Phone: 212-330-2542

Document ID: NJA0364359
Manifest Status: Completed copy
Trans1 State ID: NJDEPS869
Trans2 State ID: Not reported
Generator Ship Date: 871023
Trans1 Recv Date: 871023
Trans2 Recv Date: Not reported
TSD Site Recv Date: 871023
Part A Recv Date: 871029
Part B Recv Date: 871104
Generator EPA ID: NYD981874944
Trans1 EPA ID: NJD000768093
Trans2 EPA ID: Not reported
TSDF ID: NJD000768093
Waste Code: D001 - NON-LISTED IGNITABLE WASTES
Quantity: 00720
Units: P - Pounds
Number of Containers: 009
Container Type: DM - Metal drums, barrels
Handling Method: R Material recovery of more than 75 percent of the total material.
Specific Gravity: 100
Year: 87
Facility Type: Generator
EPA ID: NYD981874944
Facility Name: US POSTAL SERVICE
Facility Address: 34TH ST-528 W 34TH ST
Facility City: NEW YORK
Facility Zip 4: Not reported
Country: Not reported
County: NEW YORK
Mailing Name: US POSTAL SERVICE
Mailing Contact: N/S
Mailing Address: 34TH ST 528 W 34TH ST
Mailing City: NEW YORK
Mailing State: NY
Mailing Zip: 10199
Mailing Zip4: Not reported
Mailing Country: USA
Mailing Phone: 212-330-2542

Document ID: NJA0444237

US POSTAL SERVICE (Continued) **1000349039**

Manifest Status: Completed copy
Trans1 State ID: NJDEPS869
Trans2 State ID: Not reported
Generator Ship Date: 880427
Trans1 Recv Date: 880427
Trans2 Recv Date: Not reported
TSD Site Recv Date: 880427
Part A Recv Date: 880504
Part B Recv Date: 880503
Generator EPA ID: NYD981874944
Trans1 EPA ID: ILD051060408
Trans2 EPA ID: Not reported
TSDF ID: NJD000768093
Waste Code: D001 - NON-LISTED IGNITABLE WASTES
Quantity: 00720
Units: P - Pounds
Number of Containers: 009
Container Type: DM - Metal drums, barrels
Handling Method: R Material recovery of more than 75 percent of the total material.
Specific Gravity: 100
Year: 88
Facility Type: Generator
EPA ID: NYD981874944
Facility Name: US POSTAL SERVICE
Facility Address: 34TH ST-528 W 34TH ST
Facility City: NEW YORK
Facility Zip 4: Not reported
Country: Not reported
County: NEW YORK
Mailing Name: US POSTAL SERVICE
Mailing Contact: N/S
Mailing Address: 34TH ST 528 W 34TH ST
Mailing City: NEW YORK
Mailing State: NY
Mailing Zip: 10199
Mailing Zip4: Not reported
Mailing Country: USA
Mailing Phone: 212-330-2542

Document ID: NYA8664412
Manifest Status: Completed copy
Trans1 State ID: NJDEPS869
Trans2 State ID: Not reported
Generator Ship Date: 880126
Trans1 Recv Date: 880126
Trans2 Recv Date: Not reported
TSD Site Recv Date: 880127
Part A Recv Date: 880129
Part B Recv Date: 880201
Generator EPA ID: NYD981874944
Trans1 EPA ID: ILD051060408
Trans2 EPA ID: Not reported
TSDF ID: NJD000768101
Waste Code: F003 - UNKNOWN
Quantity: 00072
Units: P - Pounds
Number of Containers: 002

US POSTAL SERVICE (Continued) **1000349039**

Container Type:	DM - Metal drums, barrels
Handling Method:	R Material recovery of more than 75 percent of the total material.
Specific Gravity:	100
Year:	88
Facility Type:	Generator
EPA ID:	NYD981874944
Facility Name:	US POSTAL SERVICE
Facility Address:	34TH ST-528 W 34TH ST
Facility City:	NEW YORK
Facility Zip 4:	Not reported
Country:	Not reported
County:	NEW YORK
Mailing Name:	US POSTAL SERVICE
Mailing Contact:	N/S
Mailing Address:	34TH ST 528 W 34TH ST
Mailing City:	NEW YORK
Mailing State:	NY
Mailing Zip:	10199
Mailing Zip4:	Not reported
Mailing Country:	USA
Mailing Phone:	212-330-2542
Document ID:	NYA8716623
Manifest Status:	Completed copy
Trans1 State ID:	Not reported
Trans2 State ID:	Not reported
Generator Ship Date:	880309
Trans1 Recv Date:	880309
Trans2 Recv Date:	Not reported
TSD Site Recv Date:	880309
Part A Recv Date:	880314
Part B Recv Date:	880322
Generator EPA ID:	NYD981874944
Trans1 EPA ID:	ILD051060408
Trans2 EPA ID:	Not reported
TSDF ID:	NJD000768093
Waste Code:	D001 - NON-LISTED IGNITABLE WASTES
Quantity:	00720
Units:	P - Pounds
Number of Containers:	009
Container Type:	DM - Metal drums, barrels
Handling Method:	R Material recovery of more than 75 percent of the total material.
Specific Gravity:	100
Year:	88
Facility Type:	Generator
EPA ID:	NYD981874944
Facility Name:	US POSTAL SERVICE
Facility Address:	34TH ST-528 W 34TH ST
Facility City:	NEW YORK
Facility Zip 4:	Not reported
Country:	Not reported
County:	NEW YORK
Mailing Name:	US POSTAL SERVICE
Mailing Contact:	N/S
Mailing Address:	34TH ST 528 W 34TH ST
Mailing City:	NEW YORK
Mailing State:	NY

US POSTAL SERVICE (Continued) **1000349039**

Mailing Zip:	10199
Mailing Zip4:	Not reported
Mailing Country:	USA
Mailing Phone:	212-330-2542
Document ID:	NJA0331345
Manifest Status:	Completed copy
Trans1 State ID:	NJDEPS869
Trans2 State ID:	Not reported
Generator Ship Date:	880205
Trans1 Recv Date:	880205
Trans2 Recv Date:	Not reported
TSD Site Recv Date:	880205
Part A Recv Date:	880211
Part B Recv Date:	880224
Generator EPA ID:	NYD981874944
Trans1 EPA ID:	ILD051060408
Trans2 EPA ID:	Not reported
TSDF ID:	NJD000768093
Waste Code:	D001 - NON-LISTED IGNITABLE WASTES
Quantity:	00720
Units:	P - Pounds
Number of Containers:	009
Container Type:	DM - Metal drums, barrels
Handling Method:	R Material recovery of more than 75 percent of the total material.
Specific Gravity:	100
Year:	88
Facility Type:	Generator
EPA ID:	NYD981874944
Facility Name:	US POSTAL SERVICE
Facility Address:	34TH ST-528 W 34TH ST
Facility City:	NEW YORK
Facility Zip 4:	Not reported
Country:	Not reported
County:	NEW YORK
Mailing Name:	US POSTAL SERVICE
Mailing Contact:	N/S
Mailing Address:	34TH ST 528 W 34TH ST
Mailing City:	NEW YORK
Mailing State:	NY
Mailing Zip:	10199
Mailing Zip4:	Not reported
Mailing Country:	USA
Mailing Phone:	212-330-2542
Document ID:	NJA0500338
Manifest Status:	Completed copy
Trans1 State ID:	NJDEPS869
Trans2 State ID:	Not reported
Generator Ship Date:	880819
Trans1 Recv Date:	880819
Trans2 Recv Date:	Not reported
TSD Site Recv Date:	880819
Part A Recv Date:	880824
Part B Recv Date:	880831
Generator EPA ID:	NYD981874944
Trans1 EPA ID:	ILD051060408

US POSTAL SERVICE (Continued) **1000349039**

Trans2 EPA ID:	Not reported
TSDF ID:	NJD000768093
Waste Code:	D001 - NON-LISTED IGNITABLE WASTES
Quantity:	00880
Units:	P - Pounds
Number of Containers:	011
Container Type:	DM - Metal drums, barrels
Handling Method:	R Material recovery of more than 75 percent of the total material.
Specific Gravity:	100
Year:	88
Facility Type:	Generator
EPA ID:	NYD981874944
Facility Name:	US POSTAL SERVICE
Facility Address:	34TH ST-528 W 34TH ST
Facility City:	NEW YORK
Facility Zip 4:	Not reported
Country:	Not reported
County:	NEW YORK
Mailing Name:	US POSTAL SERVICE
Mailing Contact:	N/S
Mailing Address:	34TH ST 528 W 34TH ST
Mailing City:	NEW YORK
Mailing State:	NY
Mailing Zip:	10199
Mailing Zip4:	Not reported
Mailing Country:	USA
Mailing Phone:	212-330-2542
Document ID:	NJA0497965
Manifest Status:	Completed copy
Trans1 State ID:	NJDEPS869
Trans2 State ID:	Not reported
Generator Ship Date:	880913
Trans1 Recv Date:	880913
Trans2 Recv Date:	Not reported
TSD Site Recv Date:	880913
Part A Recv Date:	880919
Part B Recv Date:	880926
Generator EPA ID:	NYD981874944
Trans1 EPA ID:	ILD051060408
Trans2 EPA ID:	Not reported
TSDF ID:	NJD000768093
Waste Code:	D001 - NON-LISTED IGNITABLE WASTES
Quantity:	01040
Units:	P - Pounds
Number of Containers:	013
Container Type:	DM - Metal drums, barrels
Handling Method:	R Material recovery of more than 75 percent of the total material.
Specific Gravity:	100
Year:	88
Facility Type:	Generator
EPA ID:	NYD981874944
Facility Name:	US POSTAL SERVICE
Facility Address:	34TH ST-528 W 34TH ST
Facility City:	NEW YORK
Facility Zip 4:	Not reported
Country:	Not reported

US POSTAL SERVICE (Continued) **1000349039**

County:	NEW YORK
Mailing Name:	US POSTAL SERVICE
Mailing Contact:	N/S
Mailing Address:	34TH ST 528 W 34TH ST
Mailing City:	NEW YORK
Mailing State:	NY
Mailing Zip:	10199
Mailing Zip4:	Not reported
Mailing Country:	USA
Mailing Phone:	212-330-2542
Document ID:	NYA8821833
Manifest Status:	Completed copy
Trans1 State ID:	NJDEPS869
Trans2 State ID:	Not reported
Generator Ship Date:	880419
Trans1 Recv Date:	880419
Trans2 Recv Date:	Not reported
TSD Site Recv Date:	880420
Part A Recv Date:	880429
Part B Recv Date:	880422
Generator EPA ID:	NYD981874944
Trans1 EPA ID:	ILD051060408
Trans2 EPA ID:	Not reported
TSDF ID:	NJD000768101
Waste Code:	F003 - UNKNOWN
Quantity:	00072
Units:	P - Pounds
Number of Containers:	002
Container Type:	DM - Metal drums, barrels
Handling Method:	R Material recovery of more than 75 percent of the total material.
Specific Gravity:	100
Year:	88
Facility Type:	Generator
EPA ID:	NYD981874944
Facility Name:	US POSTAL SERVICE
Facility Address:	34TH ST-528 W 34TH ST
Facility City:	NEW YORK
Facility Zip 4:	Not reported
Country:	Not reported
County:	NEW YORK
Mailing Name:	US POSTAL SERVICE
Mailing Contact:	N/S
Mailing Address:	34TH ST 528 W 34TH ST
Mailing City:	NEW YORK
Mailing State:	NY
Mailing Zip:	10199
Mailing Zip4:	Not reported
Mailing Country:	USA
Mailing Phone:	212-330-2542
Document ID:	NJA0441548
Manifest Status:	Completed copy
Trans1 State ID:	NJDEPS869
Trans2 State ID:	Not reported
Generator Ship Date:	880527
Trans1 Recv Date:	880527

US POSTAL SERVICE (Continued) **1000349039**

Trans2 Recv Date:	Not reported
TSD Site Recv Date:	880527
Part A Recv Date:	880603
Part B Recv Date:	880608
Generator EPA ID:	NYD981874944
Trans1 EPA ID:	ILD051060408
Trans2 EPA ID:	Not reported
TSDF ID:	NJD000768093
Waste Code:	D001 - NON-LISTED IGNITABLE WASTES
Quantity:	00720
Units:	P - Pounds
Number of Containers:	009
Container Type:	DM - Metal drums, barrels
Handling Method:	R Material recovery of more than 75 percent of the total material.
Specific Gravity:	100
Year:	88
Facility Type:	Generator
EPA ID:	NYD981874944
Facility Name:	US POSTAL SERVICE
Facility Address:	34TH ST-528 W 34TH ST
Facility City:	NEW YORK
Facility Zip 4:	Not reported
Country:	Not reported
County:	NEW YORK
Mailing Name:	US POSTAL SERVICE
Mailing Contact:	N/S
Mailing Address:	34TH ST 528 W 34TH ST
Mailing City:	NEW YORK
Mailing State:	NY
Mailing Zip:	10199
Mailing Zip4:	Not reported
Mailing Country:	USA
Mailing Phone:	212-330-2542
Document ID:	NYA8741226
Manifest Status:	Completed copy
Trans1 State ID:	NJDEPS869
Trans2 State ID:	Not reported
Generator Ship Date:	880223
Trans1 Recv Date:	880223
Trans2 Recv Date:	Not reported
TSD Site Recv Date:	880224
Part A Recv Date:	880303
Part B Recv Date:	880301
Generator EPA ID:	NYD981874944
Trans1 EPA ID:	ILD051060408
Trans2 EPA ID:	Not reported
TSDF ID:	NJD000768101
Waste Code:	F003 - UNKNOWN
Quantity:	00180
Units:	P - Pounds
Number of Containers:	003
Container Type:	DM - Metal drums, barrels
Handling Method:	R Material recovery of more than 75 percent of the total material.
Specific Gravity:	100
Year:	88
Facility Type:	Generator

US POSTAL SERVICE (Continued) **1000349039**

EPA ID:	NYD981874944
Facility Name:	US POSTAL SERVICE
Facility Address:	34TH ST-528 W 34TH ST
Facility City:	NEW YORK
Facility Zip 4:	Not reported
Country:	Not reported
County:	NEW YORK
Mailing Name:	US POSTAL SERVICE
Mailing Contact:	N/S
Mailing Address:	34TH ST 528 W 34TH ST
Mailing City:	NEW YORK
Mailing State:	NY
Mailing Zip:	10199
Mailing Zip4:	Not reported
Mailing Country:	USA
Mailing Phone:	212-330-2542
Document ID:	NYA8894733
Manifest Status:	Completed copy
Trans1 State ID:	NJDEPS869
Trans2 State ID:	Not reported
Generator Ship Date:	880517
Trans1 Recv Date:	880517
Trans2 Recv Date:	Not reported
TSD Site Recv Date:	880518
Part A Recv Date:	880603
Part B Recv Date:	880520
Generator EPA ID:	NYD981874944
Trans1 EPA ID:	ILD051060408
Trans2 EPA ID:	Not reported
TSDF ID:	NJD000768101
Waste Code:	F003 - UNKNOWN
Quantity:	00180
Units:	P - Pounds
Number of Containers:	003
Container Type:	DM - Metal drums, barrels
Handling Method:	R Material recovery of more than 75 percent of the total material.
Specific Gravity:	100
Year:	88
Facility Type:	Generator
EPA ID:	NYD981874944
Facility Name:	US POSTAL SERVICE
Facility Address:	34TH ST-528 W 34TH ST
Facility City:	NEW YORK
Facility Zip 4:	Not reported
Country:	Not reported
County:	NEW YORK
Mailing Name:	US POSTAL SERVICE
Mailing Contact:	N/S
Mailing Address:	34TH ST 528 W 34TH ST
Mailing City:	NEW YORK
Mailing State:	NY
Mailing Zip:	10199
Mailing Zip4:	Not reported
Mailing Country:	USA
Mailing Phone:	212-330-2542

US POSTAL SERVICE (Continued) **1000349039**

Document ID:	NJA0440395
Manifest Status:	Completed copy
Trans1 State ID:	NJDEPS869
Trans2 State ID:	Not reported
Generator Ship Date:	880628
Trans1 Recv Date:	880628
Trans2 Recv Date:	Not reported
TSD Site Recv Date:	880628
Part A Recv Date:	880701
Part B Recv Date:	880708
Generator EPA ID:	NYD981874944
Trans1 EPA ID:	ILD051060408
Trans2 EPA ID:	Not reported
TSDF ID:	NJD000768093
Waste Code:	D001 - NON-LISTED IGNITABLE WASTES
Quantity:	01040
Units:	P - Pounds
Number of Containers:	013
Container Type:	DM - Metal drums, barrels
Handling Method:	R Material recovery of more than 75 percent of the total material.
Specific Gravity:	100
Year:	88
Facility Type:	Generator
EPA ID:	NYD981874944
Facility Name:	US POSTAL SERVICE
Facility Address:	34TH ST-528 W 34TH ST
Facility City:	NEW YORK
Facility Zip 4:	Not reported
Country:	Not reported
County:	NEW YORK
Mailing Name:	US POSTAL SERVICE
Mailing Contact:	N/S
Mailing Address:	34TH ST 528 W 34TH ST
Mailing City:	NEW YORK
Mailing State:	NY
Mailing Zip:	10199
Mailing Zip4:	Not reported
Mailing Country:	USA
Mailing Phone:	212-330-2542

Document ID:	NJA0498083
Manifest Status:	Completed copy
Trans1 State ID:	NJDEPS869
Trans2 State ID:	Not reported
Generator Ship Date:	890203
Trans1 Recv Date:	890203
Trans2 Recv Date:	Not reported
TSD Site Recv Date:	890208
Part A Recv Date:	890213
Part B Recv Date:	890214
Generator EPA ID:	NYD981874944
Trans1 EPA ID:	ILD051060408
Trans2 EPA ID:	Not reported
TSDF ID:	NJD000768101
Waste Code:	F003 - UNKNOWN
Quantity:	00216
Units:	P - Pounds

US POSTAL SERVICE (Continued) **1000349039**

Number of Containers:	002
Container Type:	DM - Metal drums, barrels
Handling Method:	R Material recovery of more than 75 percent of the total material.
Specific Gravity:	100
Year:	89
Facility Type:	Generator
EPA ID:	NYD981874944
Facility Name:	US POSTAL SERVICE
Facility Address:	34TH ST-528 W 34TH ST
Facility City:	NEW YORK
Facility Zip 4:	Not reported
Country:	Not reported
County:	NEW YORK
Mailing Name:	US POSTAL SERVICE
Mailing Contact:	N/S
Mailing Address:	34TH ST 528 W 34TH ST
Mailing City:	NEW YORK
Mailing State:	NY
Mailing Zip:	10199
Mailing Zip4:	Not reported
Mailing Country:	USA
Mailing Phone:	212-330-2542

Document ID:	NJA0514857
Manifest Status:	Completed copy
Trans1 State ID:	NJDEPS869
Trans2 State ID:	Not reported
Generator Ship Date:	881209
Trans1 Recv Date:	881209
Trans2 Recv Date:	Not reported
TSD Site Recv Date:	881209
Part A Recv Date:	881215
Part B Recv Date:	881220
Generator EPA ID:	NYD981874944
Trans1 EPA ID:	ILD051060408
Trans2 EPA ID:	Not reported
TSDF ID:	NJD000768093
Waste Code:	D001 - NON-LISTED IGNITABLE WASTES
Quantity:	00880
Units:	P - Pounds
Number of Containers:	011
Container Type:	DM - Metal drums, barrels
Handling Method:	T Chemical, physical, or biological treatment.
Specific Gravity:	100
Year:	88
Facility Type:	Generator
EPA ID:	NYD981874944
Facility Name:	US POSTAL SERVICE
Facility Address:	34TH ST-528 W 34TH ST
Facility City:	NEW YORK
Facility Zip 4:	Not reported
Country:	Not reported
County:	NEW YORK
Mailing Name:	US POSTAL SERVICE
Mailing Contact:	N/S
Mailing Address:	34TH ST 528 W 34TH ST
Mailing City:	NEW YORK

US POSTAL SERVICE (Continued) **1000349039**

Mailing State:	NY
Mailing Zip:	10199
Mailing Zip4:	Not reported
Mailing Country:	USA
Mailing Phone:	212-330-2542

Document ID:	NJA0508555
Manifest Status:	Completed copy
Trans1 State ID:	NJDEPS869
Trans2 State ID:	Not reported
Generator Ship Date:	881014
Trans1 Recv Date:	881014
Trans2 Recv Date:	Not reported
TSD Site Recv Date:	881014
Part A Recv Date:	881025
Part B Recv Date:	881102
Generator EPA ID:	NYD981874944
Trans1 EPA ID:	ILD051060408
Trans2 EPA ID:	Not reported
TSDF ID:	NJD000768093
Waste Code:	D001 - NON-LISTED IGNITABLE WASTES
Quantity:	00880
Units:	P - Pounds
Number of Containers:	011
Container Type:	DM - Metal drums, barrels
Handling Method:	R Material recovery of more than 75 percent of the total material.
Specific Gravity:	100
Year:	88
Facility Type:	Generator
EPA ID:	NYD981874944
Facility Name:	US POSTAL SERVICE
Facility Address:	34TH ST-528 W 34TH ST
Facility City:	NEW YORK
Facility Zip 4:	Not reported
Country:	Not reported
County:	NEW YORK
Mailing Name:	US POSTAL SERVICE
Mailing Contact:	N/S
Mailing Address:	34TH ST 528 W 34TH ST
Mailing City:	NEW YORK
Mailing State:	NY
Mailing Zip:	10199
Mailing Zip4:	Not reported
Mailing Country:	USA
Mailing Phone:	212-330-2542

Document ID:	NJA0501279
Manifest Status:	Completed copy
Trans1 State ID:	NJDEPS869
Trans2 State ID:	Not reported
Generator Ship Date:	881114
Trans1 Recv Date:	881114
Trans2 Recv Date:	Not reported
TSD Site Recv Date:	881114
Part A Recv Date:	881117
Part B Recv Date:	881125
Generator EPA ID:	NYD981874944

US POSTAL SERVICE (Continued) **1000349039**

Trans1 EPA ID:	ILD051060408
Trans2 EPA ID:	Not reported
TSDF ID:	NJD000768093
Waste Code:	D001 - NON-LISTED IGNITABLE WASTES
Quantity:	01120
Units:	P - Pounds
Number of Containers:	014
Container Type:	DM - Metal drums, barrels
Handling Method:	R Material recovery of more than 75 percent of the total material.
Specific Gravity:	100
Year:	88
Facility Type:	Generator
EPA ID:	NYD981874944
Facility Name:	US POSTAL SERVICE
Facility Address:	34TH ST-528 W 34TH ST
Facility City:	NEW YORK
Facility Zip 4:	Not reported
Country:	Not reported
County:	NEW YORK
Mailing Name:	US POSTAL SERVICE
Mailing Contact:	N/S
Mailing Address:	34TH ST 528 W 34TH ST
Mailing City:	NEW YORK
Mailing State:	NY
Mailing Zip:	10199
Mailing Zip4:	Not reported
Mailing Country:	USA
Mailing Phone:	212-330-2542

Click this hyperlink while viewing on your computer to access
38 additional NY_MANIFEST: record(s) in the EDR Site Report.

AD131 **538 WEST 34TH ST/MANH** **NY LTANKS** **S104275572**
NW **538 WEST 34TH STREET** **NY HIST LTANKS** **N/A**
1/8-1/4 **NEW YORK CITY, NY**
1191 ft.

Site 4 of 6 in cluster AD

Relative: Higher

Actual: 29 ft.

LTANKS:

Site ID:	251404
Spill Date:	03/14/90
Facility Addr2:	Not reported
Facility ID:	9000078
Program Number:	9000078
SWIS:	3101
Region of Spill:	2
Investigator:	Needs Reassignment
Referred To:	Not reported
Reported to Dept:	04/04/90
CID:	08
Spill Cause:	Tank Overfill
Water Affected:	Not reported
Spill Source:	Commercial/Industrial
Spill Notifier:	Affected Persons
Cleanup Ceased:	/ /
Cleanup Meets Standard:	False
Last Inspection:	/ /
Recommended Penalty:	Penalty Not Recommended

538 WEST 34TH ST/MANH (Continued) **S104275572**

UST Involvement:	True
Spill Class:	Known release that creates a file or hazard. DEC Response. Willing Responsible Party. Corrective action taken.
Spill Closed Dt:	/ /
Remediation Phase:	1
Date Entered In Computer:	05/08/90
Spill Record Last Update:	04/12/04
Spille Namer:	Not reported
Spiller Company:	Not reported
Spiller Phone:	(212) 683-1370
Spiller Extention:	Not reported
Spiller Address:	Not reported
Spiller City,St,Zip:	ZZ
Spiller County:	001
Spiller Contact:	Not reported
Spiller Phone:	Not reported
Spiller Extention:	Not reported
DEC Region:	2
Program Number:	9000078
DER Facility ID:	206063
Site ID:	251404
Operable Unit ID:	939291
Operable Unit:	01
Material ID:	438500
Material Code:	0009
Material Name:	Gasoline
Case No.:	Not reported
Material FA:	Petroleum
Quantity:	-1.00
Units:	Pounds
Recovered:	0.00
Resource Affected:	Soil
Oxygenate:	False
Site ID:	Not reported
Spill Tank Test:	Not reported
Tank Number:	Not reported
Tank Size:	Not reported
Test Method:	Not reported
Leak Rate:	Not reported
Gross Fail:	Not reported
Modified By:	Not reported
Last Modified:	Not reported
Test Method:	Not reported
DEC Memo:	Start DECRemark - 9000078 Prior to Sept, 2004 data translation this spill Lead DEC Field was "ROMMEL" 4/12/04-Vought-Spill transferred from Tomasello to Rommel as per Rommel. END DECRemark - 9000078
Remarks:	Start CallerRemark - 9000078 TANKS TO BE CLOSED IN PLACE, CONTAMINATED SOIL WAS DISCOVERED. END CallerRemark - 9000078

HIST LTANKS:

Region of Spill:	2
Spill Number:	9000078
Investigator:	TOMASELLO
Caller Name:	Not reported
Caller Agency:	Not reported
Caller Phone:	Not reported
Caller Extension:	Not reported

538 WEST 34TH ST/MANH (Continued) **S104275572**

Notifier Name:	Not reported
Notifier Agency:	Not reported
Notifier Phone:	Not reported
Notifier Extension:	Not reported
Spill Date:	03/14/1990
Spill Time:	12:00
Reported to Department Date:	04/04/90
Reported to Department Time:	08:38
SWIS:	62
Spiller Contact:	Not reported
Spiller Phone:	Not reported
Spiller Extention:	Not reported
Spiller Name:	Not reported
Spiller Address:	Not reported
Spiller City,St,Zip:	Not reported
Facility Contact:	Not reported
Facility Phone:	(212) 683-1370
Facility Extention:	Not reported
Spill Cause:	Tank Overfill
Resource Affectd:	On Land
Water Affected:	Not reported
Spill Source:	Other Commercial/Industrial
Spill Notifier:	Affected Persons
PBS Number:	Not reported
Cleanup Ceased:	/ /
Cleanup Meets Standard:	False
Last Inspection:	/ /
Recommended Penalty:	Penalty Not Recommended
Spiller Cleanup Date:	/ /
Enforcement Date:	/ /
Investigation Complete:	/ /
UST Involvement:	False
Spill Class:	Known release that creates a file or hazard. DEC Response. Willing Responsible Party. Corrective action taken.
Spill Closed Dt:	/ /
Date Region Sent Summary to Central Office:	/ /
Corrective Action Plan Submitted:	/ /
Date Spill Entered In Computer Data File:	05/08/90
Time Spill Entered In Computer Data File:	Not reported
Spill Record Last Update:	11/20/92
Is Updated:	False
PBS Number:	Not reported
Tank Number:	Not reported
Tank Size:	Not reported
Test Method:	Not reported
Leak Rate Failed Tank:	Not reported
Gross Leak Rate:	Not reported
Material Class Type:	Petroleum
Quantity Spilled:	-1
Unkonwn Quantity Spilled:	False
Units:	Not reported
Quantity Recovered:	0
Unkonwn Quantity Recovered:	False
Material:	GASOLINE
Class Type:	GASOLINE
Times Material Entry In File:	21329
CAS Number:	Not reported

538 WEST 34TH ST/MANH (Continued) **S104275572**

Last Date: 19940929
DEC Remarks: Not reported
Spill Cause: TANKS TO BE CLOSED IN PLACE, CONTAMINATED SOIL WAS DISCOVERED.

AD132 / NW / 1/8-1/4 / 1191 ft. / Relative: Higher / Actual: 29 ft.

528 W 34TH ST — **NY LTANKS** — **S102672155**
528 W 34TH ST — **NY HIST LTANKS** — **N/A**
MANHATTAN, NY

Site 5 of 6 in cluster AD

LTANKS:

Site ID:	153341
Spill Date:	04/16/93
Facility Addr2:	Not reported
Facility ID:	9300804
Program Number:	9300804
SWIS:	3101
Region of Spill:	2
Investigator:	CAMMISA
Referred To:	Not reported
Reported to Dept:	04/16/93
CID:	08
Spill Cause:	Tank Overfill
Water Affected:	Not reported
Spill Source:	Tank Truck
Spill Notifier:	Responsible Party
Cleanup Ceased:	04/16/93
Cleanup Meets Standard:	True
Last Inspection:	/ /
Recommended Penalty:	Penalty Not Recommended
UST Involvement:	False
Spill Class:	Known release with minimal potential for fire or hazard. DEC Response. Unable/unwilling Responsible Party. Corrective action taken. (ISR)
Spill Closed Dt:	04/16/93
Remediation Phase:	0
Date Entered In Computer:	04/21/93
Spill Record Last Update:	07/20/93
Spille Namer:	Not reported
Spiller Company:	WHALECO
Spiller Phone:	Not reported
Spiller Extention:	Not reported
Spiller Address:	Not reported
Spiller City,St,Zip:	ZZ
Spiller County:	001
Spiller Contact:	Not reported
Spiller Phone:	Not reported
Spiller Extention:	Not reported
DEC Region:	2
Program Number:	9300804
DER Facility ID:	130112
Site ID:	153341
Operable Unit ID:	979410
Operable Unit:	01
Material ID:	401544
Material Code:	0001
Material Name:	#2 Fuel Oil
Case No.:	Not reported
Material FA:	Petroleum

528 W 34TH ST (Continued) **S102672155**

Quantity:	5.00
Units:	Gallons
Recovered:	0.00
Resource Affected:	Soil
Oxygenate:	False
Site ID:	Not reported
Spill Tank Test:	Not reported
Tank Number:	Not reported
Tank Size:	Not reported
Test Method:	Not reported
Leak Rate:	Not reported
Gross Fail:	Not reported
Modified By:	Not reported
Last Modified:	Not reported
Test Method:	Not reported
DEC Memo:	Not reported
Remarks:	Start CallerRemark - 9300804 CONTAINED IN SIDEWALK SENDING SPILL TEAM TO CLEANUP END CallerRemark - 9300804

HIST LTANKS:

Region of Spill:	2
Spill Number:	9300804
Investigator:	CAMMISA
Caller Name:	Not reported
Caller Agency:	Not reported
Caller Phone:	Not reported
Caller Extension:	Not reported
Notifier Name:	Not reported
Notifier Agency:	Not reported
Notifier Phone:	Not reported
Notifier Extension:	Not reported
Spill Date:	04/16/1993
Spill Time:	12:00
Reported to Department Date:	04/16/93
Reported to Department Time:	12:03
SWIS:	62
Spiller Contact:	Not reported
Spiller Phone:	Not reported
Spiller Extention:	Not reported
Spiller Name:	WHALECO
Spiller Address:	Not reported
Spiller City,St,Zip:	Not reported
Facility Contact:	Not reported
Facility Phone:	Not reported
Facility Extention:	Not reported
Spill Cause:	Tank Overfill
Resource Affectd:	On Land
Water Affected:	Not reported
Spill Source:	Tank Truck
Spill Notifier:	Responsible Party
PBS Number:	Not reported
Cleanup Ceased:	04/16/93
Cleanup Meets Standard:	True
Last Inspection:	/ /
Recommended Penalty:	Penalty Not Recommended
Spiller Cleanup Date:	/ /
Enforcement Date:	/ /

528 W 34TH ST (Continued) **S102672155**

Investigation Complete: / /
UST Involvement: False
Spill Class: Known release with minimal potential for fire or hazard. DEC Response. Unable/unwilling Responsible Party. Corrective action taken. (ISR)
Spill Closed Dt: 04/16/93
Date Region Sent Summary to Central Office: / /
Corrective Action Plan Submitted: / /
Date Spill Entered In Computer Data File: 04/21/93
Time Spill Entered In Computer Data File: Not reported
Spill Record Last Update: 07/20/93
Is Updated: False
PBS Number: Not reported
Tank Number: Not reported
Tank Size: Not reported
Test Method: Not reported
Leak Rate Failed Tank: Not reported
Gross Leak Rate: Not reported
Material Class Type: Petroleum
Quantity Spilled: 5
Unkonwn Quantity Spilled: False
Units: Gallons
Quantity Recovered: 0
Unkonwn Quantity Recovered: False
Material: #2 FUEL OIL
Class Type: #2 FUEL OIL
Times Material Entry In File: 24464
CAS Number: Not reported
Last Date: 19941207
DEC Remarks: Not reported
Spill Cause: CONTAINED IN SIDEWALK SENDING SPILL TEAM TO CLEANUP

AD133 **FEDERAL EXPRESS CORP** **RCRA-SQG** **1000474245**
NW **538 W 34TH ST** **FINDS** **NYD986888675**
1/8-1/4 **NEW YORK, NY 10022** **NY AST**
1191 ft. **NY MANIFEST**
Site 6 of 6 in cluster AD **NY HIST AST**
Relative: **NY HIST UST**
Higher **RI MANIFEST**

Actual:
29 ft.

RCRAInfo:
Owner: BULWARK CORP
(212) 695-8090
EPA ID: NYD986888675

Contact: Not reported

Classification: Small Quantity Generator
TSDF Activities: Not reported

Violation Status: No violations found

FINDS:
Other Pertinent Environmental Activity Identified at Site

RCRAInfo is a national information system that supports the Resource Conservation and Recovery Act (RCRA) program through the tracking of events and activities related to facilities that generate, transport, and treat, store, or dispose of hazardous waste. RCRAInfo allows RCRA program staff to track the notification, permit, compliance, and

FEDERAL EXPRESS CORP (Continued) **1000474245**

corrective action activities required under RCRA.

AST:

AST:
Facility Id: 2-600488
Expiration Date: 06/20/07
Renewal Date: 10/02/02
Total Capacity: 500
Facility Type: Not reported
Mailing Company: FEDERAL EXPRESS CORP.
Mailing Title: Not reported
Mailing Contact: MR. TONY GULLA
Mailing Address: NEWARK INTL. AIRPORT
Mailing Address 2: BLDG. 347
Mailing City: NEWARK
Mailing State: NJ
Mailing Zip Code: 07114
Mailing Phone No: (973) 565-2305
Mailing Email: Not reported
Owner Title: SR. ENVIRONMENTAL SPECIALIST
Owner Name: TONY GULLA
Owner Address: 538 WEST 34TH STREET
Owner Address 2: Not reported
Owner State: NY
Owner Zip Code: 10001
Owner Phone: (973) 565-2305
Owner Company: FEDERAL EXPRESS
Emergency Contact: TONY GULLA
Emergency Phone: (973) 565-2305
Operator: DON SCICUTELLA
Operator Phone: (212) 465-4310
Owner City: NEW YORK
Owner Sub Type: Corporate or Commercial
Program Type: PBS

Tank Number: 002
Tank Location Name: Aboveground - in contact with soil
Tank Status: Closed - In Place
Tank Model: Not reported
Pipe Model: Not reported
Active Status: Inactive
Install Date: 12/01/93
Capacity Gallons: 5000
Material Name: #2 Fuel Oil
Percentage: 100.00
Tank Type Name: Steel/Carbon Steel/Iron
Tank Internal Protection: None
Tank Internal Protection 1: None
Tank Internal Protection 2: Not reported
Pipe Location Name: No Piping
Pipe Type Name: No Piping
Pipe External Protection 1: None
Pipe External Protection 2: Not reported

FEDERAL EXPRESS CORP (Continued) **1000474245**

Tank Secondary Containment 1:	None
Tank Secondary Containment 2:	Not reported
Pipe Secondary Containment:	Not reported
Tank Leak Detection 1:	None
Tank Leak Detection 2:	Not reported
Pipe Leak Detection 1:	Not reported
Pipe Leak Detection 2:	Not reported
Type Of Overfill Prevention 1:	None
Type Of Overfill Prevention 2:	Not reported
Dispenser Method:	None
Spill Prevention:	Not reported
Tightness Test Method:	Testing Not Required
Date Tested:	/ /
Next Test Date:	/ /
Date Tank Closed:	03/01/96

Tank Number:	003
Tank Location Name:	Aboveground - in contact with soil
Tank Status:	Tank Converted to Non-Regulated Use
Tank Model:	Not reported
Pipe Model:	Not reported
Active Status:	Inactive
Install Date:	/ /
Capacity Gallons:	275
Material Name:	Waste Oil/Used Oil
Percentage:	100.00
Tank Type Name:	Steel/Carbon Steel/Iron
Tank Internal Protection:	None
Tank Internal Protection 1:	None
Tank Internal Protection 2:	Not reported
Pipe Location Name:	No Piping
Pipe Type Name:	No Piping
Pipe External Protection 1:	None
Pipe External Protection 2:	Not reported
Tank Secondary Containment 1:	None
Tank Secondary Containment 2:	Not reported
Pipe Secondary Containment:	Not reported
Tank Leak Detection 1:	None
Tank Leak Detection 2:	Not reported
Pipe Leak Detection 1:	Not reported
Pipe Leak Detection 2:	Not reported
Type Of Overfill Prevention 1:	None
Type Of Overfill Prevention 2:	Not reported
Dispenser Method:	None
Spill Prevention:	Not reported
Tightness Test Method:	Testing Not Required
Date Tested:	/ /
Next Test Date:	/ /
Date Tank Closed:	/ /

Tank Number:	004
Tank Location Name:	Aboveground - in contact with soil
Tank Status:	Tank Converted to Non-Regulated Use
Tank Model:	Not reported
Pipe Model:	Not reported

FEDERAL EXPRESS CORP (Continued) **1000474245**

Active Status:	Inactive
Install Date:	/ /
Capacity Gallons:	275
Material Name:	Waste Oil/Used Oil
Percentage:	100.00
Tank Type Name:	Steel/Carbon Steel/Iron
Tank Internal Protection:	None
Tank Internal Protection 1:	None
Tank Internal Protection 2:	Not reported
Pipe Location Name:	No Piping
Pipe Type Name:	No Piping
Pipe External Protection 1:	None
Pipe External Protection 2:	Not reported
Tank Secondary Containment 1:	None
Tank Secondary Containment 2:	Not reported
Pipe Secondary Containment:	Not reported
Tank Leak Detection 1:	None
Tank Leak Detection 2:	Not reported
Pipe Leak Detection 1:	Not reported
Pipe Leak Detection 2:	Not reported
Type Of Overfill Prevention 1:	None
Type Of Overfill Prevention 2:	Not reported
Dispenser Method:	None
Spill Prevention:	Not reported
Tightness Test Method:	Testing Not Required
Date Tested:	/ /
Next Test Date:	/ /
Date Tank Closed:	/ /

Tank Number:	OO5
Tank Location Name:	Aboveground - in contact with soil
Tank Status:	In Service
Tank Model:	Not reported
Pipe Model:	Not reported
Active Status:	Active
Install Date:	/ /
Capacity Gallons:	500
Material Name:	Waste Oil/Used Oil
Percentage:	100.00
Tank Type Name:	Steel/Carbon Steel/Iron
Tank Internal Protection:	Not reported
Tank Internal Protection 1:	Not reported
Tank Internal Protection 2:	Not reported
Pipe Location Name:	Aboveground
Pipe Type Name:	Not reported
Pipe External Protection 1:	Not reported
Pipe External Protection 2:	Not reported
Tank Secondary Containment 1:	Diking (Aboveground)
Tank Secondary Containment 2:	Not reported
Pipe Secondary Containment:	Not reported
Tank Leak Detection 1:	Not reported
Tank Leak Detection 2:	Not reported
Pipe Leak Detection 1:	Not reported
Pipe Leak Detection 2:	Not reported
Type Of Overfill Prevention 1:	High Level Alarm
Type Of Overfill Prevention 2:	Product Level Gauge (A/G)

FEDERAL EXPRESS CORP (Continued) **1000474245**

Dispenser Method:	Not reported
Spill Prevention:	Not reported
Tightness Test Method:	Testing Not Required
Date Tested:	/ /
Next Test Date:	/ /
Date Tank Closed:	/ /

NY MANIFEST:

Document ID:	NYG1008036
Manifest Status:	Not reported
Trans1 State ID:	OH0000000539
Trans2 State ID:	Not reported
Generator Ship Date:	06/30/1999
Trans1 Recv Date:	06/30/1999
Trans2 Recv Date:	Not reported
TSD Site Recv Date:	07/10/1999
Part A Recv Date:	Not reported
Part B Recv Date:	Not reported
Generator EPA ID:	NYD986888675
Trans1 EPA ID:	OHD083377010
Trans2 EPA ID:	Not reported
TSDF ID:	OHP5551E
Waste Code:	D002 - NON-LISTED CORROSIVE WASTES
Quantity:	00030
Units:	P - Pounds
Number of Containers:	001
Container Type:	DM - Metal drums, barrels
Handling Method:	T Chemical, physical, or biological treatment.
Specific Gravity:	01.00
Year:	99
Facility Type:	Generator
EPA ID:	NYD986888675
Facility Name:	FEDERAL EXPRESS CORPORATION
Facility Address:	528-556 W 34TH ST
Facility City:	NEW YORK
Facility Zip 4:	Not reported
Country:	Not reported
County:	NEW YORK
Mailing Name:	FEDERAL EXPRESS CORPORATION
Mailing Contact:	DAAN DEL CASTILLO
Mailing Address:	528-556 W 34TH ST
Mailing City:	NEW YORK
Mailing State:	NY
Mailing Zip:	10001
Mailing Zip4:	Not reported
Mailing Country:	Not reported
Mailing Phone:	212-465-4292

HIST AST:

PBS Number:	2-600488
SWIS Code:	6201
Operator:	TONY D'AURIA
Facility Phone:	(212) 465-4290
Facility Addr2:	538 WEST 34TH STREET
Facility Type:	OTHER
Emergency:	KAREN WOOTEN

FEDERAL EXPRESS CORP (Continued) **1000474245**

Emergency Tel:	(901) 922-2839
Old PBSNO:	Not reported
Date Inspected:	Not reported
Inspector:	Not reported
Result of Inspection:	Not reported
Owner Name:	FEDERAL EXPRESS
Owner Address:	538 WEST 34TH STREET
Owner City,St,Zip:	NEW YORK, NY 10001
Federal ID:	Not reported
Owner Tel:	(201) 682-3747
Owner Type:	Corporate/Commercial
Owner Subtype:	Not reported
Mailing Contact:	MR. AARON WERBIN
Mailing Name:	FEDERAL EXPRESS
Mailing Address:	ONE CENRTY DRIVE
Mailing Address 2:	Not reported
Mailing City,St,Zip:	PARSIPPANY, NY 07054
Mailing Telephone:	(201) 682-3747
Owner Mark:	First Owner
Facility Status:	4 - Subpart 360-14 only (active)
Certification Flag:	False
Certification Date:	06/23/1997
Expiration:	06/20/2002
Renew Flag:	False
Renew Date:	Not reported
Total Capacity:	550
FAMT:	True
Facility Screen:	No Missing Data
Owner Screen:	Minor Data Missing
Tank Screen:	Minor Data Missing
Dead Letter:	False
CBS Number:	Not reported
Town or City:	NEW YORK CITY
County Code:	62
Town or City Code:	01
Region:	2

Tank ID:	002
Tank Location:	ABOVEGROUND
Tank Status:	Closed-In Place
Install Date:	19931201
Capacity (Gal):	5000
Product Stored:	NOS 1,2, OR 4 FUEL OIL
Tank Type:	Steel/carbon steel
Tank Internal:	Not reported
Tank External:	Not reported
Pipe Location:	Not reported
Pipe Type:	Not reported
Pipe Internal:	Not reported
Pipe External:	Not reported
Tank Containment:	Not reported
Leak Detection:	Not reported
Overfill Protection:	Not reported
Dispenser Method:	Not reported
Date Tested:	Not reported
Next Test Date:	Not reported
Missing Data for Tank:	Minor Data Missing

FEDERAL EXPRESS CORP (Continued) **1000474245**

Date Closed: 03/01/1996
Test Method: Not reported
Deleted: False
Updated: True
SPDES Number: Not reported
Lat/Long: Not reported

Tank ID: 003
Tank Location: ABOVEGROUND
Tank Status: In Service
Install Date: Not reported
Capacity (Gal): 275
Product Stored: USED OIL
Tank Type: Steel/carbon steel
Tank Internal: Not reported
Tank External: Not reported
Pipe Location: Not reported
Pipe Type: Not reported
Pipe Internal: Not reported
Pipe External: Not reported
Tank Containment: Not reported
Leak Detection: Not reported
Overfill Protection: Not reported
Dispenser Method: Not reported
Date Tested: Not reported
Next Test Date: Not reported
Missing Data for Tank: Minor Data Missing
Date Closed: Not reported
Test Method: Not reported
Deleted: False
Updated: True
SPDES Number: Not reported
Lat/Long: Not reported

Tank ID: 004
Tank Location: ABOVEGROUND
Tank Status: In Service
Install Date: Not reported
Capacity (Gal): 275
Product Stored: USED OIL
Tank Type: Steel/carbon steel
Tank Internal: Not reported
Tank External: Not reported
Pipe Location: Not reported
Pipe Type: Not reported
Pipe Internal: Not reported
Pipe External: Not reported
Tank Containment: Not reported
Leak Detection: Not reported
Overfill Protection: Not reported
Dispenser Method: Not reported
Date Tested: Not reported
Next Test Date: Not reported
Missing Data for Tank: Minor Data Missing
Date Closed: Not reported

FEDERAL EXPRESS CORP (Continued) **1000474245**

Test Method: Not reported
Deleted: False
Updated: True
SPDES Number: Not reported
Lat/Long: Not reported

HIST UST:
PBS Number: 2-600488
SPDES Number: Not reported
Emergency Contact: KAREN WOOTEN
Emergency Telephone: (901) 922-2839
Operator: TONY D'AURIA
Operator Telephone: (212) 465-4290
Owner Name: FEDERAL EXPRESS
Owner Address: 538 WEST 34TH STREET
Owner City,St,Zip: NEW YORK, NY 10001
Owner Telephone: (201) 682-3747
Owner Type: Corporate/Commercial
Owner Subtype: Not reported
Mailing Name: FEDERAL EXPRESS
Mailing Address: ONE CENRTY DRIVE
Mailing Address 2: Not reported
Mailing City,St,Zip: PARSIPPANY, NY 07054
Mailing Contact: MR. AARON WERBIN
Mailing Telephone: (201) 682-3747
Owner Mark: First Owner
Facility Status: 4 - Subpart 360-14 only (active)
Facility Addr2: 538 WEST 34TH STREET
SWIS ID: 6201
Old PBS Number: Not reported
Facility Type: OTHER
Inspected Date: Not reported
Inspector: Not reported
Inspection Result: Not reported
Federal ID: Not reported
Certification Flag: False
Certification Date: 06/23/1997
Expiration Date: 06/20/2002
Renew Flag: False
Renewal Date: Not reported
Total Capacity: 550
FAMT: True
Facility Screen: No Missing Data
Owner Screen: Minor Data Missing
Tank Screen: Minor Data Missing
Dead Letter: False
CBS Number: Not reported
Town or City: NEW YORK CITY
County Code: 62
Town or City: 01
Region: 2

Tank Id: 001
Tank Location: UNDERGROUND
Tank Status: Closed-In Place
Install Date: Not reported
Capacity (gals): 20000

FEDERAL EXPRESS CORP (Continued) **1000474245**

Product Stored:	DIESEL
Tank Type:	Steel/carbon steel
Tank Internal:	None
Tank External:	None
Pipe Location:	Underground
Pipe Type:	STEEL/IRON
Pipe Internal:	None
Pipe External:	None
Second Containment:	None
Leak Detection:	None
Overfill Prot:	None
Dispenser:	Suction
Date Tested:	Not reported
Next Test Date:	Not reported
Missing Data for Tank:	No Missing Data
Date Closed:	08/01/1992
Test Method:	Not reported
Deleted:	False
Updated:	True
Lat/long:	Not reported

Tank Id:	005
Tank Location:	UNDERGROUND
Tank Status:	Closed-In Place
Install Date:	Not reported
Capacity (gals):	10000
Product Stored:	UNLEADED GASOLINE
Tank Type:	Steel/carbon steel
Tank Internal:	Not reported
Tank External:	Not reported
Pipe Location:	Not reported
Pipe Type:	Not reported
Pipe Internal:	Not reported
Pipe External:	Not reported
Second Containment:	Diking
Leak Detection:	None
Overfill Prot:	Not reported
Dispenser:	Submersible
Date Tested:	Not reported
Next Test Date:	Not reported
Missing Data for Tank:	Minor Data Missing
Date Closed:	Not reported
Test Method:	Not reported
Deleted:	False
Updated:	True
Lat/long:	Not reported

Tank Id:	006
Tank Location:	UNDERGROUND
Tank Status:	Closed-In Place
Install Date:	Not reported
Capacity (gals):	10000
Product Stored:	UNLEADED GASOLINE
Tank Type:	Steel/carbon steel
Tank Internal:	Not reported

FEDERAL EXPRESS CORP (Continued) **1000474245**

Tank External:	Not reported
Pipe Location:	Not reported
Pipe Type:	Not reported
Pipe Internal:	Not reported
Pipe External:	Not reported
Second Containment:	Diking
Leak Detection:	None
Overfill Prot:	Not reported
Dispenser:	Submersible
Date Tested:	Not reported
Next Test Date:	Not reported
Missing Data for Tank:	Minor Data Missing
Date Closed:	Not reported
Test Method:	Not reported
Deleted:	False
Updated:	True
Lat/long:	Not reported

Tank Id:	007
Tank Location:	UNDERGROUND
Tank Status:	Closed-In Place
Install Date:	Not reported
Capacity (gals):	10000
Product Stored:	UNLEADED GASOLINE
Tank Type:	Steel/carbon steel
Tank Internal:	Not reported
Tank External:	Not reported
Pipe Location:	Not reported
Pipe Type:	Not reported
Pipe Internal:	Not reported
Pipe External:	Not reported
Second Containment:	Diking
Leak Detection:	None
Overfill Prot:	Not reported
Dispenser:	Submersible
Date Tested:	Not reported
Next Test Date:	Not reported
Missing Data for Tank:	Minor Data Missing
Date Closed:	Not reported
Test Method:	Not reported
Deleted:	False
Updated:	True
Lat/long:	Not reported

Tank Id:	008
Tank Location:	UNDERGROUND
Tank Status:	Closed-In Place
Install Date:	Not reported
Capacity (gals):	10000
Product Stored:	UNLEADED GASOLINE
Tank Type:	Steel/carbon steel
Tank Internal:	Not reported
Tank External:	Not reported
Pipe Location:	Not reported
Pipe Type:	Not reported

FEDERAL EXPRESS CORP (Continued) **1000474245**

Pipe Internal:	Not reported
Pipe External:	Not reported
Second Containment:	Diking
Leak Detection:	None
Overfill Prot:	Not reported
Dispenser:	Submersible
Date Tested:	Not reported
Next Test Date:	Not reported
Missing Data for Tank:	Minor Data Missing
Date Closed:	Not reported
Test Method:	Not reported
Deleted:	False
Updated:	True
Lat/long:	Not reported

Tank Id:	009
Tank Location:	UNDERGROUND
Tank Status:	Closed-In Place
Install Date:	Not reported
Capacity (gals):	10000
Product Stored:	DIESEL
Tank Type:	Steel/carbon steel
Tank Internal:	Not reported
Tank External:	Not reported
Pipe Location:	Not reported
Pipe Type:	Not reported
Pipe Internal:	Not reported
Pipe External:	Not reported
Second Containment:	Diking
Leak Detection:	None
Overfill Prot:	Not reported
Dispenser:	Submersible
Date Tested:	Not reported
Next Test Date:	Not reported
Missing Data for Tank:	Minor Data Missing
Date Closed:	Not reported
Test Method:	Not reported
Deleted:	False
Updated:	True
Lat/long:	Not reported

Tank Id:	010
Tank Location:	UNDERGROUND
Tank Status:	Closed-In Place
Install Date:	Not reported
Capacity (gals):	10000
Product Stored:	DIESEL
Tank Type:	Steel/carbon steel
Tank Internal:	Not reported
Tank External:	Not reported
Pipe Location:	Not reported
Pipe Type:	Not reported
Pipe Internal:	Not reported
Pipe External:	Not reported
Second Containment:	Diking

FEDERAL EXPRESS CORP (Continued) **1000474245**

Leak Detection:	None
Overfill Prot:	Not reported
Dispenser:	Submersible
Date Tested:	Not reported
Next Test Date:	Not reported
Missing Data for Tank:	Minor Data Missing
Date Closed:	Not reported
Test Method:	Not reported
Deleted:	False
Updated:	True
Lat/long:	Not reported

Tank Id:	011
Tank Location:	UNDERGROUND
Tank Status:	Closed-In Place
Install Date:	Not reported
Capacity (gals):	10000
Product Stored:	NOS 5 OR 6 FUEL OIL
Tank Type:	Steel/carbon steel
Tank Internal:	Not reported
Tank External:	Not reported
Pipe Location:	Not reported
Pipe Type:	Not reported
Pipe Internal:	Not reported
Pipe External:	Not reported
Second Containment:	Diking
Leak Detection:	None
Overfill Prot:	Not reported
Dispenser:	Submersible
Date Tested:	Not reported
Next Test Date:	Not reported
Missing Data for Tank:	Minor Data Missing
Date Closed:	08/01/1992
Test Method:	Not reported
Deleted:	False
Updated:	True
Lat/long:	Not reported

Tank Id:	012
Tank Location:	UNDERGROUND
Tank Status:	Closed-In Place
Install Date:	Not reported
Capacity (gals):	10000
Product Stored:	NOS 5 OR 6 FUEL OIL
Tank Type:	Steel/carbon steel
Tank Internal:	Not reported
Tank External:	Not reported
Pipe Location:	Not reported
Pipe Type:	Not reported
Pipe Internal:	Not reported
Pipe External:	Not reported
Second Containment:	Diking
Leak Detection:	None
Overfill Prot:	Not reported
Dispenser:	Submersible

FEDERAL EXPRESS CORP (Continued) **1000474245**

Date Tested: Not reported
Next Test Date: Not reported
Missing Data for Tank: Minor Data Missing
Date Closed: 08/01/1992
Test Method: Not reported
Deleted: False
Updated: True
Lat/long: Not reported

MANIFEST:
GEN Cert Date: 02/14/05
Transporter Recpt Date: 02/14/05
Number Of Containers: Not reported
Container Type: NONE
Waste Code1: Not reported
Waste Code2: Not reported
Waste Code3: Not reported
Comment: Not reported
Fee Exempt Code: Not reported
TSDF Name: Northland Environmental Inc.
TSDF ID: rid040098352
Date Imported: 05/10/06
Transporter 2 Name: Not reported
Transporter 2 ID: Not reported
Manifest Docket Number: RIS0095594
Waste Description: OILY SOLIDS/DEBRIS/SLUDGE
Quantity: Not reported
WT/Vol Units: P
Item Number: 4544
Transporter Name: CONSOLIDATED RECYCLI
Transporter EPA ID: MA5000002261
GEN Cert Date: 02/14/05
Transporter Recpt Date: 02/14/05
Transporter 2 Recpt Date: / /
TSDF Recpt Date: 02/14/05
EPA ID: NYD986888675

Manifest Docket Number: RIS0087525
Waste Description: OILY SOLIDS/DEBRIS/SLUDGE
Quantity: Not reported
WT/Vol Units: P
Item Number: 2893
Transporter Name: CONSOLIDATED RECYCLI
Transporter EPA ID: N/A
GEN Cert Date: 03/15/04
Transporter Recpt Date: 03/15/04
Transporter 2 Recpt Date: / /
TSDF Recpt Date: 03/15/04
EPA ID: NYD986888675

Manifest Docket Number: RIS0068259
Waste Description: OILY SOLIDS/DEBRIS/SLUDGE
Quantity: Not reported
WT/Vol Units: L
Item Number: 5561
Transporter Name: Consolidated Recycling Technol
Transporter EPA ID: n/a

FEDERAL EXPRESS CORP (Continued) **1000474245**

GEN Cert Date: 06/14/02
Transporter Recpt Date: / /
Transporter 2 Recpt Date: / /
TSDF Recpt Date: / /
EPA ID: NYD986888675

Manifest Docket Number: RIS0087866
Waste Description: OILY SOLIDS FOR LANDFILL
Quantity: Not reported
WT/Vol Units: P
Item Number: 6353
Transporter Name: CONSOLIDATED RECYCLI
Transporter EPA ID: MA5000002261
GEN Cert Date: 06/17/04
Transporter Recpt Date: 06/17/04
Transporter 2 Recpt Date: / /
TSDF Recpt Date: 06/17/04
EPA ID: NYD986888675

Manifest Docket Number: RIS0038092
Waste Description: OILY SOLIDS/DEBRIS/SLUDGE
Quantity: Not reported
WT/Vol Units: L
Item Number: 963
Transporter Name: Consolidated Recycling Technol
Transporter EPA ID: n/a
GEN Cert Date: 12/10/01
Transporter Recpt Date: / /
Transporter 2 Recpt Date: / /
TSDF Recpt Date: / /
EPA ID: NYD986888675

Manifest Docket Number: RIS0076691
Waste Description: OILY SOLIDS
Quantity: Not reported
WT/Vol Units: LBS
Item Number: 13435
Transporter Name: Consolidated Recycling Technologies
Transporter EPA ID: n/a
GEN Cert Date: 07/17/03
Transporter Recpt Date: 07/17/03
Transporter 2 Recpt Date: / /
TSDF Recpt Date: / /
EPA ID: NYD986888675

Manifest Docket Number: RIS0038090
Waste Description: OILY SOLIDS/DEBRIS/SLUDGE
Quantity: Not reported
WT/Vol Units: L
Item Number: 411
Transporter Name: Consolidated Recycling Technol
Transporter EPA ID: n/a
GEN Cert Date: 05/15/01
Transporter Recpt Date: / /
Transporter 2 Recpt Date: / /
TSDF Recpt Date: / /
EPA ID: NYD986888675

FEDERAL EXPRESS CORP (Continued) **1000474245**

Manifest Docket Number:	RIS0038071
Waste Description:	OILY SOLIDS/DEBRIS/SLUDGE
Quantity:	Not reported
WT/Vol Units:	L
Item Number:	12742
Transporter Name:	Consolidated Recycling Technol
Transporter EPA ID:	n/a
GEN Cert Date:	02/16/01
Transporter Recpt Date:	/ /
Transporter 2 Recpt Date:	/ /
TSDF Recpt Date:	/ /
EPA ID:	NYD986888675

Manifest Docket Number:	RIS0038071
Waste Description:	OILY SOLIDS/DEBRIS/SLUDGE
Quantity:	Not reported
WT/Vol Units:	L
Item Number:	14403
Transporter Name:	Consolidated Recycling Technol
Transporter EPA ID:	n/a
GEN Cert Date:	02/16/01
Transporter Recpt Date:	/ /
Transporter 2 Recpt Date:	/ /
TSDF Recpt Date:	/ /
EPA ID:	NYD986888675

X134 **475 NINTH AVENUE ASSOICATES** **FINDS** **1005417266**
NE **475 9TH AVE** **RCRA-LQG** **NYR000103911**
1/8-1/4 **NEW YORK, NY 10018** **NY MANIFEST**
1190 ft.

Relative: Higher

Actual: 39 ft.

Site 2 of 4 in cluster X

FINDS:
Other Pertinent Environmental Activity Identified at Site

RCRAInfo is a national information system that supports the Resource Conservation and Recovery Act (RCRA) program through the tracking of events and activities related to facilities that generate, transport, and treat, store, or dispose of hazardous waste. RCRAInfo allows RCRA program staff to track the notification, permit, compliance, and corrective action activities required under RCRA.

475 NINTH AVENUE ASSOICATES (Continued) **1005417266**

RCRAInfo:

Owner:	THE DERMOT CO INC (212) 262-7960
EPA ID:	NYR000103911
Contact:	STEPHEN BENJAMIN (212) 262-7960
Classification:	Large Quantity Generator
TSDF Activities:	Not reported
Violation Status:	No violations found

NY MANIFEST:

Document ID:	NJA3277691
Manifest Status:	Not reported
Trans1 State ID:	NJD003812047
Trans2 State ID:	Not reported
Generator Ship Date:	02/19/2002
Trans1 Recv Date:	02/19/2002
Trans2 Recv Date:	Not reported
TSD Site Recv Date:	02/20/2002
Part A Recv Date:	Not reported
Part B Recv Date:	Not reported
Generator EPA ID:	NYR000103911
Trans1 EPA ID:	NJD991291105
Trans2 EPA ID:	Not reported
TSDF ID:	H10376
Waste Code:	D008 - LEAD 5.0 MG/L TCLP
Quantity:	47000
Units:	P - Pounds
Number of Containers:	001
Container Type:	CM - Metal boxes, cases, roll-offs
Handling Method:	T Chemical, physical, or biological treatment.
Specific Gravity:	01.00
Year:	02
Facility Type:	Generator
EPA ID:	NYR000103911
Facility Name:	475 9TH AVE LLC
Facility Address:	475 9TH AVE
Facility City:	NEW YORK
Facility Zip 4:	Not reported
Country:	USA
County:	NEW YORK
Mailing Name:	475 9TH AVE ASSOCIATES LLC
Mailing Contact:	JOEL LANDES
Mailing Address:	475 9TH AVE
Mailing City:	NEW YORK
Mailing State:	NY
Mailing Zip:	10019
Mailing Zip4:	Not reported
Mailing Country:	USA
Mailing Phone:	201-398-4803

Document ID:	NJA3277692
Manifest Status:	Not reported
Trans1 State ID:	NJD003812047
Trans2 State ID:	Not reported

475 NINTH AVENUE ASSOICATES (Continued) **1005417266**

Generator Ship Date:	02/20/2002
Trans1 Recv Date:	02/20/2002
Trans2 Recv Date:	Not reported
TSD Site Recv Date:	02/20/2002
Part A Recv Date:	Not reported
Part B Recv Date:	Not reported
Generator EPA ID:	NYR000103911
Trans1 EPA ID:	NJD991291105
Trans2 EPA ID:	Not reported
TSDF ID:	H10376
Waste Code:	D008 - LEAD 5.0 MG/L TCLP
Quantity:	47000
Units:	P - Pounds
Number of Containers:	001
Container Type:	CM - Metal boxes, cases, roll-offs
Handling Method:	T Chemical, physical, or biological treatment.
Specific Gravity:	01.00
Year:	02
Facility Type:	Generator
EPA ID:	NYR000103911
Facility Name:	475 9TH AVE LLC
Facility Address:	475 9TH AVE
Facility City:	NEW YORK
Facility Zip 4:	Not reported
Country:	USA
County:	NEW YORK
Mailing Name:	475 9TH AVE ASSOCIATES LLC
Mailing Contact:	JOEL LANDES
Mailing Address:	475 9TH AVE
Mailing City:	NEW YORK
Mailing State:	NY
Mailing Zip:	10019
Mailing Zip4:	Not reported
Mailing Country:	USA
Mailing Phone:	201-398-4803
Document ID:	NJA3277693
Manifest Status:	Not reported
Trans1 State ID:	NJD003812047
Trans2 State ID:	Not reported
Generator Ship Date:	02/20/2002
Trans1 Recv Date:	02/20/2002
Trans2 Recv Date:	Not reported
TSD Site Recv Date:	02/20/2002
Part A Recv Date:	Not reported
Part B Recv Date:	Not reported
Generator EPA ID:	NYR000103911
Trans1 EPA ID:	NJD991291105
Trans2 EPA ID:	Not reported
TSDF ID:	H10376
Waste Code:	D008 - LEAD 5.0 MG/L TCLP
Quantity:	38000
Units:	P - Pounds
Number of Containers:	001
Container Type:	CM - Metal boxes, cases, roll-offs
Handling Method:	T Chemical, physical, or biological treatment.
Specific Gravity:	01.00

475 NINTH AVENUE ASSOICATES (Continued) **1005417266**

Year:	02
Facility Type:	Generator
EPA ID:	NYR000103911
Facility Name:	475 9TH AVE LLC
Facility Address:	475 9TH AVE
Facility City:	NEW YORK
Facility Zip 4:	Not reported
Country:	USA
County:	NEW YORK
Mailing Name:	475 9TH AVE ASSOCIATES LLC
Mailing Contact:	JOEL LANDES
Mailing Address:	475 9TH AVE
Mailing City:	NEW YORK
Mailing State:	NY
Mailing Zip:	10019
Mailing Zip4:	Not reported
Mailing Country:	USA
Mailing Phone:	201-398-4803
Document ID:	NJA3205317
Manifest Status:	Not reported
Trans1 State ID:	NJD003812047
Trans2 State ID:	Not reported
Generator Ship Date:	02/19/2002
Trans1 Recv Date:	02/19/2002
Trans2 Recv Date:	Not reported
TSD Site Recv Date:	02/19/2002
Part A Recv Date:	Not reported
Part B Recv Date:	Not reported
Generator EPA ID:	NYR000103911
Trans1 EPA ID:	NJD991291105
Trans2 EPA ID:	Not reported
TSDF ID:	H10376
Waste Code:	D008 - LEAD 5.0 MG/L TCLP
Quantity:	37000
Units:	P - Pounds
Number of Containers:	001
Container Type:	CM - Metal boxes, cases, roll-offs
Handling Method:	T Chemical, physical, or biological treatment.
Specific Gravity:	01.00
Year:	02
Facility Type:	Generator
EPA ID:	NYR000103911
Facility Name:	475 9TH AVE LLC
Facility Address:	475 9TH AVE
Facility City:	NEW YORK
Facility Zip 4:	Not reported
Country:	USA
County:	NEW YORK
Mailing Name:	475 9TH AVE ASSOCIATES LLC
Mailing Contact:	JOEL LANDES
Mailing Address:	475 9TH AVE
Mailing City:	NEW YORK
Mailing State:	NY
Mailing Zip:	10019
Mailing Zip4:	Not reported
Mailing Country:	USA

475 NINTH AVENUE ASSOICATES (Continued) **1005417266**

Mailing Phone:	201-398-4803
Document ID:	NJA3205318
Manifest Status:	Not reported
Trans1 State ID:	NJD003812047
Trans2 State ID:	Not reported
Generator Ship Date:	02/19/2002
Trans1 Recv Date:	02/19/2002
Trans2 Recv Date:	Not reported
TSD Site Recv Date:	02/19/2002
Part A Recv Date:	Not reported
Part B Recv Date:	Not reported
Generator EPA ID:	NYR000103911
Trans1 EPA ID:	NJD991291105
Trans2 EPA ID:	Not reported
TSDF ID:	H10376
Waste Code:	D008 - LEAD 5.0 MG/L TCLP
Quantity:	37000
Units:	P - Pounds
Number of Containers:	001
Container Type:	CM - Metal boxes, cases, roll-offs
Handling Method:	T Chemical, physical, or biological treatment.
Specific Gravity:	01.00
Year:	02
Facility Type:	Generator
EPA ID:	NYR000103911
Facility Name:	475 9TH AVE LLC
Facility Address:	475 9TH AVE
Facility City:	NEW YORK
Facility Zip 4:	Not reported
Country:	USA
County:	NEW YORK
Mailing Name:	475 9TH AVE ASSOCIATES LLC
Mailing Contact:	JOEL LANDES
Mailing Address:	475 9TH AVE
Mailing City:	NEW YORK
Mailing State:	NY
Mailing Zip:	10019
Mailing Zip4:	Not reported
Mailing Country:	USA
Mailing Phone:	201-398-4803
Document ID:	NJA3205319
Manifest Status:	Not reported
Trans1 State ID:	NJD003812047
Trans2 State ID:	Not reported
Generator Ship Date:	02/19/2002
Trans1 Recv Date:	02/19/2002
Trans2 Recv Date:	Not reported
TSD Site Recv Date:	02/19/2002
Part A Recv Date:	Not reported
Part B Recv Date:	Not reported
Generator EPA ID:	NYR000103911
Trans1 EPA ID:	NJD991291105
Trans2 EPA ID:	Not reported
TSDF ID:	H10376
Waste Code:	D008 - LEAD 5.0 MG/L TCLP

475 NINTH AVENUE ASSOICATES (Continued) **1005417266**

Quantity:	37000
Units:	P - Pounds
Number of Containers:	001
Container Type:	CM - Metal boxes, cases, roll-offs
Handling Method:	T Chemical, physical, or biological treatment.
Specific Gravity:	01.00
Year:	02
Facility Type:	Generator
EPA ID:	NYR000103911
Facility Name:	475 9TH AVE LLC
Facility Address:	475 9TH AVE
Facility City:	NEW YORK
Facility Zip 4:	Not reported
Country:	USA
County:	NEW YORK
Mailing Name:	475 9TH AVE ASSOCIATES LLC
Mailing Contact:	JOEL LANDES
Mailing Address:	475 9TH AVE
Mailing City:	NEW YORK
Mailing State:	NY
Mailing Zip:	10019
Mailing Zip4:	Not reported
Mailing Country:	USA
Mailing Phone:	201-398-4803

X135 **NYCDEP** **NY MANIFEST** **1009244186**
NE **36TH ST / 9TH AVE** **N/A**
1/8-1/4 **NEW YORK, NY 10018**
1190 ft.

Site 3 of 4 in cluster X

Relative: Higher

Actual: 39 ft.

NY MANIFEST:

Document ID:	NYB2192562
Manifest Status:	Completed after the designated time period for a TSDF to get a copy to the DEC
Trans1 State ID:	PC4337NY
Trans2 State ID:	Not reported
Generator Ship Date:	900920
Trans1 Recv Date:	900920
Trans2 Recv Date:	Not reported
TSD Site Recv Date:	900920
Part A Recv Date:	901010
Part B Recv Date:	901022
Generator EPA ID:	NYP010000115
Trans1 EPA ID:	NYD049178296
Trans2 EPA ID:	Not reported
TSDF ID:	NYD049178296
Waste Code:	D002 - NON-LISTED CORROSIVE WASTES
Quantity:	00400
Units:	P - Pounds
Number of Containers:	001
Container Type:	DF - Fiberboard or plastic drums (glass)
Handling Method:	T Chemical, physical, or biological treatment.
Specific Gravity:	100
Year:	90
Facility Type:	Generator
EPA ID:	NYP010000115
Facility Name:	NYCDEP
Facility Address:	36TH ST & 9TH AVE

NYCDEP (Continued) **1009244186**

Facility City:	NEW YORK
Facility Zip 4:	Not reported
Country:	Not reported
County:	NEW YORK
Mailing Name:	NYCDEP
Mailing Contact:	SERGIO E MATOS
Mailing Address:	PROTECTION 1 CENTRE STREET
Mailing City:	NEW YORK
Mailing State:	NY
Mailing Zip:	10007
Mailing Zip4:	Not reported
Mailing Country:	USA
Mailing Phone:	212-669-8930

X136 NE 1/8-1/4 1193 ft. — **PORT AUTH OF NY & NJ 9TH AVE & 36**, **9TH AVE & 36TH ST**, **NEW YORK, NY 10018** — **RCRA-SQG** **1000390990**, **FINDS** **NYD981483282**, **NY MANIFEST**

Relative: Higher

Actual: 39 ft.

Site 4 of 4 in cluster X

RCRAInfo:

Owner:	PORT AUTHORITY OF NY & NJ (212) 555-1212
EPA ID:	NYD981483282
Contact:	HCONTFIRST CALO (201) 348-3573
Classification:	Small Quantity Generator
TSDF Activities:	Not reported
Violation Status:	No violations found

FINDS:

Other Pertinent Environmental Activity Identified at Site

RCRAInfo is a national information system that supports the Resource Conservation and Recovery Act (RCRA) program through the tracking of events and activities related to facilities that generate, transport, and treat, store, or dispose of hazardous waste. RCRAInfo allows RCRA program staff to track the notification, permit, compliance, and corrective action activities required under RCRA.

NY MANIFEST:

Document ID:	NYA3481492
Manifest Status:	Completed after the designated time period for a TSDF to get a copy to the DEC
Trans1 State ID:	H10PC708
Trans2 State ID:	Not reported
Generator Ship Date:	860715
Trans1 Recv Date:	860715
Trans2 Recv Date:	Not reported
TSD Site Recv Date:	860716
Part A Recv Date:	860826
Part B Recv Date:	860801
Generator EPA ID:	NYD981483282

PORT AUTH OF NY & NJ 9TH AVE & 36 (Continued) **1000390990**

Trans1 EPA ID:	ARD069748192
Trans2 EPA ID:	Not reported
TSDF ID:	TND980729305
Waste Code:	X727 - NJ ONLY UNKNOWN
Quantity:	00825
Units:	P - Pounds
Number of Containers:	001
Container Type:	DM - Metal drums, barrels
Handling Method:	B Incineration, heat recovery, burning.
Specific Gravity:	100
Year:	86
Facility Type:	Generator
EPA ID:	NYD981483282
Facility Name:	PORT AUTHORITY OF NEW YORK & NEW JERSEY
Facility Address:	395 EAST FORT SALONGA ROAD
Facility City:	NORTHPORT
Facility Zip 4:	Not reported
Country:	Not reported
County:	RICHMOND
Mailing Name:	PORT AUTHORITY OF NEW YORK & NEW JERSEY
Mailing Contact:	Not reported
Mailing Address:	500 BLVD EAST
Mailing City:	WEEHAWKEN
Mailing State:	NJ
Mailing Zip:	07087
Mailing Zip4:	Not reported
Mailing Country:	Not reported
Mailing Phone:	201-867-9095

---

137 East 1/8-1/4 1196 ft. — **5 PENN PLZ AKA 461 8TH AVE ASSOC**, **5 PENN PLAZA (461 8TH AVE ASSOC)**, **NY, NY 10001** — **NY HIST UST** **U001835023**, **N/A**

Relative: Higher

Actual: 36 ft.

HIST UST:

PBS Number:	2-260142
SPDES Number:	Not reported
Emergency Contact:	ABE RAMADAN
Emergency Telephone:	(908) 613-5857
Operator:	CUSHMAN & WAKEFIELD, INC.
Operator Telephone:	(212) 868-4557
Owner Name:	461 8TH AVENUE ASSOC
Owner Address:	5 PENN PL
Owner City,St,Zip:	NEW YORK, NY 10001
Owner Telephone:	(212) 868-4557
Owner Type:	Corporate/Commercial
Owner Subtype:	Not reported
Mailing Name:	461 8TH AVENUE ASSOC
Mailing Address:	5 PENN PL
Mailing Address 2:	Not reported
Mailing City,St,Zip:	NEW YORK, NY 10001
Mailing Contact:	NICHOLAS TELESCO
Mailing Telephone:	(212) 868-4557
Owner Mark:	First Owner
Facility Status:	1 - Active PBS facility, i.e. total capacity of the PBS tanks is greater than 1,100 gallons, regardless if Subpart 360-14 tanks exist or not at the facility.
Facility Addr2:	5 PENN PLAZA

5 PENN PLZ AKA 461 8TH AVE ASSOC (Continued) **U001835023**

SWIS ID:	6201
Old PBS Number:	Not reported
Facility Type:	OTHER
Inspected Date:	Not reported
Inspector:	Not reported
Inspection Result:	Not reported
Federal ID:	Not reported
Certification Flag:	False
Certification Date:	07/31/1997
Expiration Date:	07/10/2002
Renew Flag:	False
Renewal Date:	Not reported
Total Capacity:	20000
FAMT:	True
Facility Screen:	No Missing Data
Owner Screen:	No Missing Data
Tank Screen:	Minor Data Missing
Dead Letter:	False
CBS Number:	Not reported
Town or City:	NEW YORK CITY
County Code:	62
Town or City:	01
Region:	2

Tank Id:	001
Tank Location:	UNDERGROUND, VAULTED, WITH ACCESS
Tank Status:	In Service
Install Date:	Not reported
Capacity (gals):	20000
Product Stored:	NOS 5 OR 6 FUEL OIL
Tank Type:	Steel/carbon steel
Tank Internal:	Not reported
Tank External:	Not reported
Pipe Location:	Not reported
Pipe Type:	STEEL/IRON
Pipe Internal:	Not reported
Pipe External:	Not reported
Second Containment:	Diking
Leak Detection:	Groundwater Well
Overfill Prot:	Product Level Gauge
Dispenser:	Suction
Date Tested:	Not reported
Next Test Date:	Not reported
Missing Data for Tank:	Minor Data Missing
Date Closed:	Not reported
Test Method:	Not reported
Deleted:	False
Updated:	False
Lat/long:	Not reported

W138 **461 8TH AVE ASSOC** **RCRA-SQG** **1000100962**
ESE **461 8TH AVE** **FINDS** **NYD980642425**
1/8-1/4 **NEW YORK, NY 10001**
1204 ft.

Site 2 of 3 in cluster W

Relative: Higher

Actual: 36 ft.

RCRAInfo:

Owner:	461 8TH AVENUE ASSOC (212) 555-1212
EPA ID:	NYD980642425
Contact:	Not reported
Classification:	Small Quantity Generator
TSDF Activities:	Not reported
Violation Status:	No violations found

FINDS:
Other Pertinent Environmental Activity Identified at Site

RCRAInfo is a national information system that supports the Resource Conservation and Recovery Act (RCRA) program through the tracking of events and activities related to facilities that generate, transport, and treat, store, or dispose of hazardous waste. RCRAInfo allows RCRA program staff to track the notification, permit, compliance, and corrective action activities required under RCRA.

W139 **USPS - JAF BUILDING** **RCRA-SQG** **1000705567**
ESE **8TH AVE & 33RD ST** **FINDS** **NY1180000134**
1/8-1/4 **NEW YORK, NY 10199** **NY MANIFEST**
1204 ft. **NJ MANIFEST**

Site 3 of 3 in cluster W

Relative: Higher

Actual: 36 ft.

RCRAInfo:

Owner:	US POSTAL SERVICE (212) 330-2103
EPA ID:	NY1180000134
Contact:	ABRAHAM BOXER (212) 330-2103
Classification:	Small Quantity Generator
TSDF Activities:	Not reported
Violation Status:	Violations exist

Regulation Violated:	Not reported
Area of Violation:	GENERATOR-ANNUAL REPORTING REQUIREMENTS
Date Violation Determined:	10/06/1999
Actual Date Achieved Compliance:	11/06/1999
Enforcement Action:	WRITTEN INFORMAL
Enforcement Action Date:	10/06/1999
Penalty Type:	Not reported
Regulation Violated:	Not reported
Area of Violation:	GENERATOR-ANNUAL REPORTING REQUIREMENTS
Date Violation Determined:	10/07/1996
Actual Date Achieved Compliance:	11/18/1996

USPS - JAF BUILDING (Continued) **1000705567**

Enforcement Action: WRITTEN INFORMAL
Enforcement Action Date: 10/07/1996
Penalty Type: Not reported

There are 2 violation record(s) reported at this site:

Evaluation	Area of Violation	Date of Compliance
Non-Financial Record Review	GENERATOR-ANNUAL REPORTING REQUIREMENTS	19991106
Non-Financial Record Review	GENERATOR-ANNUAL REPORTING REQUIREMENTS	19961118

FINDS:
Other Pertinent Environmental Activity Identified at Site

RCRAInfo is a national information system that supports the Resource Conservation and Recovery Act (RCRA) program through the tracking of events and activities related to facilities that generate, transport, and treat, store, or dispose of hazardous waste. RCRAInfo allows RCRA program staff to track the notification, permit, compliance, and corrective action activities required under RCRA.

NY MANIFEST:

Document ID:	NYG2824389
Manifest Status:	Not reported
Trans1 State ID:	56918JJ
Trans2 State ID:	Not reported
Generator Ship Date:	02/26/2004
Trans1 Recv Date:	02/26/2004
Trans2 Recv Date:	Not reported
TSD Site Recv Date:	03/02/2004
Part A Recv Date:	Not reported
Part B Recv Date:	Not reported
Generator EPA ID:	NY1180000134
Trans1 EPA ID:	NYD986908085
Trans2 EPA ID:	Not reported
TSDF ID:	NYD082785
Waste Code:	D002 - NON-LISTED CORROSIVE WASTES
Quantity:	00040
Units:	G - Gallons (liquids only)* (8.3 pounds)
Number of Containers:	001
Container Type:	DF - Fiberboard or plastic drums (glass)
Handling Method:	T Chemical, physical, or biological treatment.
Specific Gravity:	01.00
Waste Code:	D009 - MERCURY 0.2 MG/L TCLP
Quantity:	00050
Units:	P - Pounds
Number of Containers:	001
Container Type:	DM - Metal drums, barrels
Handling Method:	R Material recovery of more than 75 percent of the total material.
Specific Gravity:	01.00
Waste Code:	D018 - BENZENE 0.5 MG/L TCLP
Quantity:	00020
Units:	G - Gallons (liquids only)* (8.3 pounds)
Number of Containers:	001
Container Type:	DM - Metal drums, barrels

USPS - JAF BUILDING (Continued) **1000705567**

Handling Method:	B Incineration, heat recovery, burning.
Specific Gravity:	01.00
Year:	04
Facility Type:	Generator
EPA ID:	NY1180000134
Facility Name:	US POSTAL SVC
Facility Address:	8TH AVE & 33RD ST RM 5569
Facility City:	NEW YORK
Facility Zip 4:	Not reported
Country:	Not reported
County:	NEW YORK
Mailing Name:	US POSTAL SVC
Mailing Contact:	FRANCIS J SKEITH
Mailing Address:	341 NINTH AVE RM 914
Mailing City:	NEW YORK
Mailing State:	NY
Mailing Zip:	10199
Mailing Zip4:	Not reported
Mailing Country:	USA
Mailing Phone:	212-330-3190
Document ID:	NJA5104605
Manifest Status:	Not reported
Trans1 State ID:	08424
Trans2 State ID:	Not reported
Generator Ship Date:	04/07/2004
Trans1 Recv Date:	04/07/2004
Trans2 Recv Date:	Not reported
TSD Site Recv Date:	04/07/2004
Part A Recv Date:	Not reported
Part B Recv Date:	Not reported
Generator EPA ID:	NY1180000134
Trans1 EPA ID:	NYD046765574
Trans2 EPA ID:	Not reported
TSDF ID:	NJD991291
Waste Code:	D008 - LEAD 5.0 MG/L TCLP
Quantity:	00150
Units:	P - Pounds
Number of Containers:	002
Container Type:	DM - Metal drums, barrels
Handling Method:	T Chemical, physical, or biological treatment.
Specific Gravity:	01.00
Year:	04
Facility Type:	Generator
EPA ID:	NY1180000134
Facility Name:	US POSTAL SVC
Facility Address:	8TH AVE & 33RD ST RM 5569
Facility City:	NEW YORK
Facility Zip 4:	Not reported
Country:	Not reported
County:	NEW YORK
Mailing Name:	US POSTAL SVC
Mailing Contact:	FRANCIS J SKEITH
Mailing Address:	341 NINTH AVE RM 914
Mailing City:	NEW YORK
Mailing State:	NY
Mailing Zip:	10199

USPS - JAF BUILDING (Continued) **1000705567**

Mailing Zip4:	Not reported
Mailing Country:	USA
Mailing Phone:	212-330-3190
Document ID:	NJA5202452
Manifest Status:	Not reported
Trans1 State ID:	08424
Trans2 State ID:	Not reported
Generator Ship Date:	10/06/2004
Trans1 Recv Date:	10/06/2004
Trans2 Recv Date:	Not reported
TSD Site Recv Date:	10/06/2004
Part A Recv Date:	Not reported
Part B Recv Date:	Not reported
Generator EPA ID:	NY1180000134
Trans1 EPA ID:	NYD046765574
Trans2 EPA ID:	Not reported
TSDF ID:	NJD991291
Waste Code:	D008 - LEAD 5.0 MG/L TCLP
Quantity:	00300
Units:	P - Pounds
Number of Containers:	002
Container Type:	DM - Metal drums, barrels
Handling Method:	T Chemical, physical, or biological treatment.
Specific Gravity:	01.00
Year:	04
Facility Type:	Generator
EPA ID:	NY1180000134
Facility Name:	US POSTAL SVC
Facility Address:	8TH AVE & 33RD ST RM 5569
Facility City:	NEW YORK
Facility Zip 4:	Not reported
Country:	Not reported
County:	NEW YORK
Mailing Name:	US POSTAL SVC
Mailing Contact:	FRANCIS J SKEITH
Mailing Address:	341 NINTH AVE RM 914
Mailing City:	NEW YORK
Mailing State:	NY
Mailing Zip:	10199
Mailing Zip4:	Not reported
Mailing Country:	USA
Mailing Phone:	212-330-3190
Document ID:	NYB2884923
Manifest Status:	Completed after the designated time period for a TSDF to get a copy to the DEC
Trans1 State ID:	NJXP61DM
Trans2 State ID:	65450TNY
Generator Ship Date:	911003
Trans1 Recv Date:	911003
Trans2 Recv Date:	911004
TSD Site Recv Date:	911008
Part A Recv Date:	911018
Part B Recv Date:	911104
Generator EPA ID:	NY1180000134
Trans1 EPA ID:	NJD000813477
Trans2 EPA ID:	NYD057770109

USPS - JAF BUILDING (Continued) **1000705567**

TSDF ID:	OHD083377010
Waste Code:	D002 - NON-LISTED CORROSIVE WASTES
Quantity:	00110
Units:	G - Gallons (liquids only)* (8.3 pounds)
Number of Containers:	002
Container Type:	DF - Fiberboard or plastic drums (glass)
Handling Method:	T Chemical, physical, or biological treatment.
Specific Gravity:	100
Year:	91
Facility Type:	Generator
EPA ID:	NY1180000134
Facility Name:	US POSTAL SVC
Facility Address:	8TH AVE & 33RD ST RM 5569
Facility City:	NEW YORK
Facility Zip 4:	Not reported
Country:	Not reported
County:	NEW YORK
Mailing Name:	US POSTAL SVC
Mailing Contact:	FRANCIS J SKEITH
Mailing Address:	341 NINTH AVE RM 914
Mailing City:	NEW YORK
Mailing State:	NY
Mailing Zip:	10199
Mailing Zip4:	Not reported
Mailing Country:	USA
Mailing Phone:	212-330-3190
Document ID:	NYB6555348
Manifest Status:	Completed copy
Trans1 State ID:	11283P
Trans2 State ID:	Not reported
Generator Ship Date:	941109
Trans1 Recv Date:	941110
Trans2 Recv Date:	Not reported
TSD Site Recv Date:	941111
Part A Recv Date:	941117
Part B Recv Date:	941128
Generator EPA ID:	NY1180000134
Trans1 EPA ID:	NYD980769947
Trans2 EPA ID:	Not reported
TSDF ID:	NYD057770109
Waste Code:	D001 - NON-LISTED IGNITABLE WASTES
Quantity:	00013
Units:	P - Pounds
Number of Containers:	001
Container Type:	DM - Metal drums, barrels
Handling Method:	B Incineration, heat recovery, burning.
Specific Gravity:	100
Year:	94
Facility Type:	Generator
EPA ID:	NY1180000134
Facility Name:	US POSTAL SVC
Facility Address:	8TH AVE & 33RD ST RM 5569
Facility City:	NEW YORK
Facility Zip 4:	Not reported
Country:	Not reported
County:	NEW YORK

USPS - JAF BUILDING (Continued) **1000705567**

Mailing Name:	US POSTAL SVC
Mailing Contact:	FRANCIS J SKEITH
Mailing Address:	341 NINTH AVE RM 914
Mailing City:	NEW YORK
Mailing State:	NY
Mailing Zip:	10199
Mailing Zip4:	Not reported
Mailing Country:	USA
Mailing Phone:	212-330-3190

Document ID:	ILA9896453
Manifest Status:	Not reported
Trans1 State ID:	TXR000050930
Trans2 State ID:	NJD986607380
Generator Ship Date:	10/26/2005
Trans1 Recv Date:	10/26/2005
Trans2 Recv Date:	11/03/2005
TSD Site Recv Date:	11/09/2005
Part A Recv Date:	Not reported
Part B Recv Date:	Not reported
Generator EPA ID:	NY1180000134
Trans1 EPA ID:	UPW151288
Trans2 EPA ID:	67862JRNY
TSDF ID:	ILD980613913
Waste Code:	D006 - CADMIUM 1.0 MG/L TCLP
Quantity:	03200
Units:	P - Pounds
Number of Containers:	008
Container Type:	DM - Metal drums, barrels
Handling Method:	T Chemical, physical, or biological treatment.
Specific Gravity:	01.00
Year:	Not reported
Facility Type:	Generator
EPA ID:	NY1180000134
Facility Name:	US POSTAL SVC
Facility Address:	8TH AVE & 33RD ST RM 5569
Facility City:	NEW YORK
Facility Zip 4:	Not reported
Country:	Not reported
County:	NEW YORK
Mailing Name:	US POSTAL SVC
Mailing Contact:	FRANCIS J SKEITH
Mailing Address:	341 NINTH AVE RM 914
Mailing City:	NEW YORK
Mailing State:	NY
Mailing Zip:	10199
Mailing Zip4:	Not reported
Mailing Country:	USA
Mailing Phone:	212-330-3190

Document ID:	NYB2884932
Manifest Status:	Completed after the designated time period for a TSDF to get a copy to the DEC
Trans1 State ID:	NJXP61DM
Trans2 State ID:	65450TNY
Generator Ship Date:	911003
Trans1 Recv Date:	911003
Trans2 Recv Date:	911004

USPS - JAF BUILDING (Continued) **1000705567**

TSD Site Recv Date:	911008
Part A Recv Date:	911018
Part B Recv Date:	911104
Generator EPA ID:	NY1180000134
Trans1 EPA ID:	NJD000813477
Trans2 EPA ID:	NYD057770109
TSDF ID:	OHD083377010
Waste Code:	D002 - NON-LISTED CORROSIVE WASTES
Quantity:	00200
Units:	P - Pounds
Number of Containers:	001
Container Type:	DM - Metal drums, barrels
Handling Method:	T Chemical, physical, or biological treatment.
Specific Gravity:	100
Waste Code:	Not reported
Quantity:	00200
Units:	P - Pounds
Number of Containers:	001
Container Type:	DM - Metal drums, barrels
Handling Method:	T Chemical, physical, or biological treatment.
Specific Gravity:	100
Waste Code:	Not reported
Quantity:	00055
Units:	G - Gallons (liquids only)* (8.3 pounds)
Number of Containers:	001
Container Type:	DF - Fiberboard or plastic drums (glass)
Handling Method:	T Chemical, physical, or biological treatment.
Specific Gravity:	100
Waste Code:	Not reported
Quantity:	00165
Units:	G - Gallons (liquids only)* (8.3 pounds)
Number of Containers:	003
Container Type:	DM - Metal drums, barrels
Handling Method:	T Chemical, physical, or biological treatment.
Specific Gravity:	100
Year:	91
Facility Type:	Generator
EPA ID:	NY1180000134
Facility Name:	US POSTAL SVC
Facility Address:	8TH AVE & 33RD ST RM 5569
Facility City:	NEW YORK
Facility Zip 4:	Not reported
Country:	Not reported
County:	NEW YORK
Mailing Name:	US POSTAL SVC
Mailing Contact:	FRANCIS J SKEITH
Mailing Address:	341 NINTH AVE RM 914
Mailing City:	NEW YORK
Mailing State:	NY
Mailing Zip:	10199
Mailing Zip4:	Not reported
Mailing Country:	USA
Mailing Phone:	212-330-3190

Document ID:	NYB6554637
Manifest Status:	Completed copy
Trans1 State ID:	11283P

USPS - JAF BUILDING (Continued) **1000705567**

Trans2 State ID:	Not reported
Generator Ship Date:	941109
Trans1 Recv Date:	941110
Trans2 Recv Date:	Not reported
TSD Site Recv Date:	941111
Part A Recv Date:	941117
Part B Recv Date:	941128
Generator EPA ID:	NY1180000134
Trans1 EPA ID:	NYD980769947
Trans2 EPA ID:	Not reported
TSDF ID:	NYD057770109
Waste Code:	D002 - NON-LISTED CORROSIVE WASTES
Quantity:	00305
Units:	P - Pounds
Number of Containers:	001
Container Type:	DF - Fiberboard or plastic drums (glass)
Handling Method:	T Chemical, physical, or biological treatment.
Specific Gravity:	100
Waste Code:	Not reported
Quantity:	00400
Units:	P - Pounds
Number of Containers:	002
Container Type:	DM - Metal drums, barrels
Handling Method:	B Incineration, heat recovery, burning.
Specific Gravity:	100
Waste Code:	Not reported
Quantity:	00200
Units:	P - Pounds
Number of Containers:	001
Container Type:	DM - Metal drums, barrels
Handling Method:	B Incineration, heat recovery, burning.
Specific Gravity:	100
Waste Code:	Not reported
Quantity:	00200
Units:	P - Pounds
Number of Containers:	001
Container Type:	DM - Metal drums, barrels
Handling Method:	B Incineration, heat recovery, burning.
Specific Gravity:	100
Year:	94
Facility Type:	Generator
EPA ID:	NY1180000134
Facility Name:	US POSTAL SVC
Facility Address:	8TH AVE & 33RD ST RM 5569
Facility City:	NEW YORK
Facility Zip 4:	Not reported
Country:	Not reported
County:	NEW YORK
Mailing Name:	US POSTAL SVC
Mailing Contact:	FRANCIS J SKEITH
Mailing Address:	341 NINTH AVE RM 914
Mailing City:	NEW YORK
Mailing State:	NY
Mailing Zip:	10199
Mailing Zip4:	Not reported
Mailing Country:	USA
Mailing Phone:	212-330-3190

USPS - JAF BUILDING (Continued) **1000705567**

Document ID:	NYB7845138
Manifest Status:	Not reported
Trans1 State ID:	NYD986908085
Trans2 State ID:	Not reported
Generator Ship Date:	01/21/1998
Trans1 Recv Date:	01/21/1998
Trans2 Recv Date:	Not reported
TSD Site Recv Date:	01/22/1998
Part A Recv Date:	Not reported
Part B Recv Date:	Not reported
Generator EPA ID:	NY1180000134
Trans1 EPA ID:	NYD082785429
Trans2 EPA ID:	Not reported
TSDF ID:	Not reported
Waste Code:	F001 - UNKNOWN
Quantity:	00002
Units:	G - Gallons (liquids only)* (8.3 pounds)
Number of Containers:	001
Container Type:	DF - Fiberboard or plastic drums (glass)
Handling Method:	B Incineration, heat recovery, burning.
Specific Gravity:	01.00
Year:	98
Facility Type:	Generator
EPA ID:	NY1180000134
Facility Name:	US POSTAL SVC
Facility Address:	8TH AVE & 33RD ST RM 5569
Facility City:	NEW YORK
Facility Zip 4:	Not reported
Country:	Not reported
County:	NEW YORK
Mailing Name:	US POSTAL SVC
Mailing Contact:	FRANCIS J SKEITH
Mailing Address:	341 NINTH AVE RM 914
Mailing City:	NEW YORK
Mailing State:	NY
Mailing Zip:	10199
Mailing Zip4:	Not reported
Mailing Country:	USA
Mailing Phone:	212-330-3190
Document ID:	NYB8369595
Manifest Status:	Not reported
Trans1 State ID:	NYD986908085
Trans2 State ID:	Not reported
Generator Ship Date:	01/21/1998
Trans1 Recv Date:	01/21/1998
Trans2 Recv Date:	Not reported
TSD Site Recv Date:	01/23/1998
Part A Recv Date:	Not reported
Part B Recv Date:	Not reported
Generator EPA ID:	NY1180000134
Trans1 EPA ID:	NY0000343889
Trans2 EPA ID:	Not reported
TSDF ID:	NYPM6491
Waste Code:	D009 - MERCURY 0.2 MG/L TCLP
Quantity:	01200
Units:	P - Pounds

USPS - JAF BUILDING (Continued) **1000705567**

Number of Containers:	053
Container Type:	DF - Fiberboard or plastic drums (glass)
Handling Method:	R Material recovery of more than 75 percent of the total material.
Specific Gravity:	01.00
Waste Code:	B005 - PCB ARTICLES WITH 500 PPM OR > PCB
Quantity:	00020
Units:	P - Pounds
Number of Containers:	001
Container Type:	DF - Fiberboard or plastic drums (glass)
Handling Method:	B Incineration, heat recovery, burning.
Specific Gravity:	01.00
Year:	98
Facility Type:	Generator
EPA ID:	NY1180000134
Facility Name:	US POSTAL SVC
Facility Address:	8TH AVE & 33RD ST RM 5569
Facility City:	NEW YORK
Facility Zip 4:	Not reported
Country:	Not reported
County:	NEW YORK
Mailing Name:	US POSTAL SVC
Mailing Contact:	FRANCIS J SKEITH
Mailing Address:	341 NINTH AVE RM 914
Mailing City:	NEW YORK
Mailing State:	NY
Mailing Zip:	10199
Mailing Zip4:	Not reported
Mailing Country:	USA
Mailing Phone:	212-330-3190
Document ID:	NYB8369604
Manifest Status:	Not reported
Trans1 State ID:	NYD986908085
Trans2 State ID:	Not reported
Generator Ship Date:	01/21/1998
Trans1 Recv Date:	01/21/1998
Trans2 Recv Date:	Not reported
TSD Site Recv Date:	01/22/1998
Part A Recv Date:	Not reported
Part B Recv Date:	Not reported
Generator EPA ID:	NY1180000134
Trans1 EPA ID:	NYD082785429
Trans2 EPA ID:	Not reported
TSDF ID:	Not reported
Waste Code:	D002 - NON-LISTED CORROSIVE WASTES
Quantity:	00029
Units:	G - Gallons (liquids only)* (8.3 pounds)
Number of Containers:	001
Container Type:	DF - Fiberboard or plastic drums (glass)
Handling Method:	T Chemical, physical, or biological treatment.
Specific Gravity:	01.00
Waste Code:	D002 - NON-LISTED CORROSIVE WASTES
Quantity:	00002
Units:	G - Gallons (liquids only)* (8.3 pounds)
Number of Containers:	001
Container Type:	DF - Fiberboard or plastic drums (glass)
Handling Method:	T Chemical, physical, or biological treatment.

USPS - JAF BUILDING (Continued) **1000705567**

Specific Gravity:	01.00
Waste Code:	D001 - NON-LISTED IGNITABLE WASTES
Quantity:	00003
Units:	G - Gallons (liquids only)* (8.3 pounds)
Number of Containers:	001
Container Type:	DF - Fiberboard or plastic drums (glass)
Handling Method:	B Incineration, heat recovery, burning.
Specific Gravity:	01.00
Waste Code:	D001 - NON-LISTED IGNITABLE WASTES
Quantity:	00007
Units:	G - Gallons (liquids only)* (8.3 pounds)
Number of Containers:	001
Container Type:	DF - Fiberboard or plastic drums (glass)
Handling Method:	B Incineration, heat recovery, burning.
Specific Gravity:	01.00
Year:	98
Facility Type:	Generator
EPA ID:	NY1180000134
Facility Name:	US POSTAL SVC
Facility Address:	8TH AVE & 33RD ST RM 5569
Facility City:	NEW YORK
Facility Zip 4:	Not reported
Country:	Not reported
County:	NEW YORK
Mailing Name:	US POSTAL SVC
Mailing Contact:	FRANCIS J SKEITH
Mailing Address:	341 NINTH AVE RM 914
Mailing City:	NEW YORK
Mailing State:	NY
Mailing Zip:	10199
Mailing Zip4:	Not reported
Mailing Country:	USA
Mailing Phone:	212-330-3190
Document ID:	NJA5319719
Manifest Status:	Not reported
Trans1 State ID:	NYD046765574
Trans2 State ID:	Not reported
Generator Ship Date:	07/11/2006
Trans1 Recv Date:	07/11/2006
Trans2 Recv Date:	Not reported
TSD Site Recv Date:	07/12/2006
Part A Recv Date:	Not reported
Part B Recv Date:	Not reported
Generator EPA ID:	NY1180000134
Trans1 EPA ID:	S8424
Trans2 EPA ID:	Not reported
TSDF ID:	NJD991291105
Waste Code:	D008 - LEAD 5.0 MG/L TCLP
Quantity:	00600
Units:	P - Pounds
Number of Containers:	002
Container Type:	DM - Metal drums, barrels
Handling Method:	T Chemical, physical, or biological treatment.
Specific Gravity:	01.00
Year:	06
Facility Type:	Generator

USPS - JAF BUILDING (Continued) **1000705567**

EPA ID:	NY1180000134
Facility Name:	US POSTAL SVC
Facility Address:	8TH AVE & 33RD ST RM 5569
Facility City:	NEW YORK
Facility Zip 4:	Not reported
Country:	Not reported
County:	NEW YORK
Mailing Name:	US POSTAL SVC
Mailing Contact:	FRANCIS J SKEITH
Mailing Address:	341 NINTH AVE RM 914
Mailing City:	NEW YORK
Mailing State:	NY
Mailing Zip:	10199
Mailing Zip4:	Not reported
Mailing Country:	USA
Mailing Phone:	212-330-3190

Document ID:	NYC7759045
Manifest Status:	Not reported
Trans1 State ID:	TXR000050930
Trans2 State ID:	NJD986607380
Generator Ship Date:	04/18/2006
Trans1 Recv Date:	04/18/2006
Trans2 Recv Date:	04/25/2006
TSD Site Recv Date:	05/04/2006
Part A Recv Date:	Not reported
Part B Recv Date:	Not reported
Generator EPA ID:	NY1180000134
Trans1 EPA ID:	NY71148JR
Trans2 EPA ID:	500590000
TSDF ID:	KYD053348108
Waste Code:	F003 - UNKNOWN
Quantity:	01800
Units:	P - Pounds
Number of Containers:	006
Container Type:	DM - Metal drums, barrels
Handling Method:	B Incineration, heat recovery, burning.
Specific Gravity:	00.01
Year:	06
Facility Type:	Generator
EPA ID:	NY1180000134
Facility Name:	US POSTAL SVC
Facility Address:	8TH AVE & 33RD ST RM 5569
Facility City:	NEW YORK
Facility Zip 4:	Not reported
Country:	Not reported
County:	NEW YORK
Mailing Name:	US POSTAL SVC
Mailing Contact:	FRANCIS J SKEITH
Mailing Address:	341 NINTH AVE RM 914
Mailing City:	NEW YORK
Mailing State:	NY
Mailing Zip:	10199
Mailing Zip4:	Not reported
Mailing Country:	USA
Mailing Phone:	212-330-3190

USPS - JAF BUILDING (Continued) **1000705567**

Document ID:	NYC7720650
Manifest Status:	Not reported
Trans1 State ID:	TXR000050930
Trans2 State ID:	MOD095038998
Generator Ship Date:	10/26/2005
Trans1 Recv Date:	10/26/2005
Trans2 Recv Date:	11/08/2005
TSD Site Recv Date:	11/08/2005
Part A Recv Date:	Not reported
Part B Recv Date:	Not reported
Generator EPA ID:	NY1180000134
Trans1 EPA ID:	67862JRNY
Trans2 EPA ID:	HQ23211OR
TSDF ID:	NYR000127506
Waste Code:	D002 - NON-LISTED CORROSIVE WASTES
Quantity:	04000
Units:	P - Pounds
Number of Containers:	008
Container Type:	DF - Fiberboard or plastic drums (glass)
Handling Method:	R Material recovery of more than 75 percent of the total material.
Specific Gravity:	01.00
Year:	Not reported
Facility Type:	Generator
EPA ID:	NY1180000134
Facility Name:	US POSTAL SVC
Facility Address:	8TH AVE & 33RD ST RM 5569
Facility City:	NEW YORK
Facility Zip 4:	Not reported
Country:	Not reported
County:	NEW YORK
Mailing Name:	US POSTAL SVC
Mailing Contact:	FRANCIS J SKEITH
Mailing Address:	341 NINTH AVE RM 914
Mailing City:	NEW YORK
Mailing State:	NY
Mailing Zip:	10199
Mailing Zip4:	Not reported
Mailing Country:	USA
Mailing Phone:	212-330-3190

Document ID:	NYC7720661
Manifest Status:	Not reported
Trans1 State ID:	TXR000050930
Trans2 State ID:	MOD095038998
Generator Ship Date:	10/26/2005
Trans1 Recv Date:	10/26/2005
Trans2 Recv Date:	11/08/2005
TSD Site Recv Date:	11/08/2005
Part A Recv Date:	Not reported
Part B Recv Date:	Not reported
Generator EPA ID:	NY1180000134
Trans1 EPA ID:	67862JRNY
Trans2 EPA ID:	HQ23211OR
TSDF ID:	NYR000127506
Waste Code:	D002 - NON-LISTED CORROSIVE WASTES
Quantity:	00200
Units:	P - Pounds

USPS - JAF BUILDING (Continued) **1000705567**

Number of Containers:	001
Container Type:	DF - Fiberboard or plastic drums (glass)
Handling Method:	R Material recovery of more than 75 percent of the total material.
Specific Gravity:	01.00
Year:	Not reported
Facility Type:	Generator
EPA ID:	NY1180000134
Facility Name:	US POSTAL SVC
Facility Address:	8TH AVE & 33RD ST RM 5569
Facility City:	NEW YORK
Facility Zip 4:	Not reported
Country:	Not reported
County:	NEW YORK
Mailing Name:	US POSTAL SVC
Mailing Contact:	FRANCIS J SKEITH
Mailing Address:	341 NINTH AVE RM 914
Mailing City:	NEW YORK
Mailing State:	NY
Mailing Zip:	10199
Mailing Zip4:	Not reported
Mailing Country:	USA
Mailing Phone:	212-330-3190
Document ID:	NYG2826198
Manifest Status:	Not reported
Trans1 State ID:	NYD986908085
Trans2 State ID:	Not reported
Generator Ship Date:	02/25/2005
Trans1 Recv Date:	02/25/2005
Trans2 Recv Date:	Not reported
TSD Site Recv Date:	03/03/2005
Part A Recv Date:	Not reported
Part B Recv Date:	Not reported
Generator EPA ID:	NY1180000134
Trans1 EPA ID:	57821PA
Trans2 EPA ID:	Not reported
TSDF ID:	NYD082785429
Waste Code:	D001 - NON-LISTED IGNITABLE WASTES
Quantity:	00300
Units:	G - Gallons (liquids only)* (8.3 pounds)
Number of Containers:	015
Container Type:	DM - Metal drums, barrels
Handling Method:	B Incineration, heat recovery, burning.
Specific Gravity:	01.00
Waste Code:	D008 - LEAD 5.0 MG/L TCLP
Quantity:	00250
Units:	P - Pounds
Number of Containers:	001
Container Type:	DM - Metal drums, barrels
Handling Method:	Not reported
Specific Gravity:	01.00
Waste Code:	Not reported
Quantity:	Not reported
Units:	Not reported
Number of Containers:	Not reported
Container Type:	Not reported
Handling Method:	T Chemical, physical, or biological treatment.

USPS - JAF BUILDING (Continued) **1000705567**

Specific Gravity:	Not reported
Year:	Not reported
Facility Type:	Generator
EPA ID:	NY1180000134
Facility Name:	US POSTAL SVC
Facility Address:	8TH AVE & 33RD ST RM 5569
Facility City:	NEW YORK
Facility Zip 4:	Not reported
Country:	Not reported
County:	NEW YORK
Mailing Name:	US POSTAL SVC
Mailing Contact:	FRANCIS J SKEITH
Mailing Address:	341 NINTH AVE RM 914
Mailing City:	NEW YORK
Mailing State:	NY
Mailing Zip:	10199
Mailing Zip4:	Not reported
Mailing Country:	USA
Mailing Phone:	212-330-3190
Document ID:	NYG2826378
Manifest Status:	Not reported
Trans1 State ID:	NYD986908085
Trans2 State ID:	NYD082785429
Generator Ship Date:	04/05/2005
Trans1 Recv Date:	04/05/2005
Trans2 Recv Date:	04/07/2005
TSD Site Recv Date:	04/07/2005
Part A Recv Date:	Not reported
Part B Recv Date:	Not reported
Generator EPA ID:	NY1180000134
Trans1 EPA ID:	57821PA
Trans2 EPA ID:	12210PA
TSDF ID:	NYD082785429
Waste Code:	D001 - NON-LISTED IGNITABLE WASTES
Quantity:	00001
Units:	G - Gallons (liquids only)* (8.3 pounds)
Number of Containers:	001
Container Type:	DF - Fiberboard or plastic drums (glass)
Handling Method:	B Incineration, heat recovery, burning.
Specific Gravity:	01.00
Waste Code:	D001 - NON-LISTED IGNITABLE WASTES
Quantity:	00022
Units:	G - Gallons (liquids only)* (8.3 pounds)
Number of Containers:	003
Container Type:	DM - Metal drums, barrels
Handling Method:	Not reported
Specific Gravity:	01.00
Waste Code:	Not reported
Quantity:	Not reported
Units:	Not reported
Number of Containers:	Not reported
Container Type:	Not reported
Handling Method:	T Chemical, physical, or biological treatment.
Specific Gravity:	Not reported
Year:	Not reported
Facility Type:	Generator

USPS - JAF BUILDING (Continued) **1000705567**

EPA ID:	NY1180000134
Facility Name:	US POSTAL SVC
Facility Address:	8TH AVE & 33RD ST RM 5569
Facility City:	NEW YORK
Facility Zip 4:	Not reported
Country:	Not reported
County:	NEW YORK
Mailing Name:	US POSTAL SVC
Mailing Contact:	FRANCIS J SKEITH
Mailing Address:	341 NINTH AVE RM 914
Mailing City:	NEW YORK
Mailing State:	NY
Mailing Zip:	10199
Mailing Zip4:	Not reported
Mailing Country:	USA
Mailing Phone:	212-330-3190
Document ID:	NYB2884914
Manifest Status:	Completed copy
Trans1 State ID:	NJXP6107
Trans2 State ID:	Not reported
Generator Ship Date:	911003
Trans1 Recv Date:	911003
Trans2 Recv Date:	Not reported
TSD Site Recv Date:	911004
Part A Recv Date:	911018
Part B Recv Date:	911018
Generator EPA ID:	NY1180000134
Trans1 EPA ID:	NJD000813477
Trans2 EPA ID:	Not reported
TSDF ID:	NYD057770109
Waste Code:	D001 - NON-LISTED IGNITABLE WASTES
Quantity:	00177
Units:	P - Pounds
Number of Containers:	001
Container Type:	DM - Metal drums, barrels
Handling Method:	B Incineration, heat recovery, burning.
Specific Gravity:	100
Waste Code:	Not reported
Quantity:	00145
Units:	P - Pounds
Number of Containers:	001
Container Type:	DM - Metal drums, barrels
Handling Method:	B Incineration, heat recovery, burning.
Specific Gravity:	100
Year:	91
Facility Type:	Generator
EPA ID:	NY1180000134
Facility Name:	US POSTAL SVC
Facility Address:	8TH AVE & 33RD ST RM 5569
Facility City:	NEW YORK
Facility Zip 4:	Not reported
Country:	Not reported
County:	NEW YORK
Mailing Name:	US POSTAL SVC
Mailing Contact:	FRANCIS J SKEITH
Mailing Address:	341 NINTH AVE RM 914

USPS - JAF BUILDING (Continued) **1000705567**

Mailing City:	NEW YORK
Mailing State:	NY
Mailing Zip:	10199
Mailing Zip4:	Not reported
Mailing Country:	USA
Mailing Phone:	212-330-3190
Document ID:	NYG0426213
Manifest Status:	Not reported
Trans1 State ID:	NYD986908085
Trans2 State ID:	Not reported
Generator Ship Date:	06/15/1998
Trans1 Recv Date:	06/15/1998
Trans2 Recv Date:	Not reported
TSD Site Recv Date:	06/16/1998
Part A Recv Date:	Not reported
Part B Recv Date:	Not reported
Generator EPA ID:	NY1180000134
Trans1 EPA ID:	NYD082785429
Trans2 EPA ID:	Not reported
TSDF ID:	NYPD3678
Waste Code:	D001 - NON-LISTED IGNITABLE WASTES
Quantity:	00015
Units:	G - Gallons (liquids only)* (8.3 pounds)
Number of Containers:	001
Container Type:	DM - Metal drums, barrels
Handling Method:	B Incineration, heat recovery, burning.
Specific Gravity:	01.00
Waste Code:	D002 - NON-LISTED CORROSIVE WASTES
Quantity:	00080
Units:	G - Gallons (liquids only)* (8.3 pounds)
Number of Containers:	005
Container Type:	DF - Fiberboard or plastic drums (glass)
Handling Method:	T Chemical, physical, or biological treatment.
Specific Gravity:	01.00
Waste Code:	D001 - NON-LISTED IGNITABLE WASTES
Quantity:	00075
Units:	G - Gallons (liquids only)* (8.3 pounds)
Number of Containers:	003
Container Type:	DM - Metal drums, barrels
Handling Method:	B Incineration, heat recovery, burning.
Specific Gravity:	01.00
Waste Code:	D002 - NON-LISTED CORROSIVE WASTES
Quantity:	00110
Units:	G - Gallons (liquids only)* (8.3 pounds)
Number of Containers:	002
Container Type:	DM - Metal drums, barrels
Handling Method:	T Chemical, physical, or biological treatment.
Specific Gravity:	01.00
Year:	98
Facility Type:	Generator
EPA ID:	NY1180000134
Facility Name:	US POSTAL SVC
Facility Address:	8TH AVE & 33RD ST RM 5569
Facility City:	NEW YORK
Facility Zip 4:	Not reported
Country:	Not reported

USPS - JAF BUILDING (Continued) **1000705567**

County:	NEW YORK
Mailing Name:	US POSTAL SVC
Mailing Contact:	FRANCIS J SKEITH
Mailing Address:	341 NINTH AVE RM 914
Mailing City:	NEW YORK
Mailing State:	NY
Mailing Zip:	10199
Mailing Zip4:	Not reported
Mailing Country:	USA
Mailing Phone:	212-330-3190

Document ID:	NYG0426231
Manifest Status:	Not reported
Trans1 State ID:	NYD986908085
Trans2 State ID:	Not reported
Generator Ship Date:	06/15/1998
Trans1 Recv Date:	06/15/1998
Trans2 Recv Date:	Not reported
TSD Site Recv Date:	06/17/1998
Part A Recv Date:	Not reported
Part B Recv Date:	Not reported
Generator EPA ID:	NY1180000134
Trans1 EPA ID:	NY0000343889
Trans2 EPA ID:	Not reported
TSDF ID:	NYPM6491
Waste Code:	D009 - MERCURY 0.2 MG/L TCLP
Quantity:	00250
Units:	P - Pounds
Number of Containers:	034
Container Type:	CF - Fiber or plastic boxes, cartons
Handling Method:	R Material recovery of more than 75 percent of the total material.
Specific Gravity:	01.00
Year:	98
Facility Type:	Generator
EPA ID:	NY1180000134
Facility Name:	US POSTAL SVC
Facility Address:	8TH AVE & 33RD ST RM 5569
Facility City:	NEW YORK
Facility Zip 4:	Not reported
Country:	Not reported
County:	NEW YORK
Mailing Name:	US POSTAL SVC
Mailing Contact:	FRANCIS J SKEITH
Mailing Address:	341 NINTH AVE RM 914
Mailing City:	NEW YORK
Mailing State:	NY
Mailing Zip:	10199
Mailing Zip4:	Not reported
Mailing Country:	USA
Mailing Phone:	212-330-3190

Click this hyperlink while viewing on your computer to access
36 additional NY_MANIFEST: record(s) in the EDR Site Report.

NJ MANIFEST:

Manifest Code:	NJA5319719
EPA ID:	NY1180000134

USPS - JAF BUILDING (Continued) **1000705567**

Date Shipped:	20060711
TSDF EPA ID:	NJD991291105
Transporter EPA ID:	NYD046765574
Transporter 2 EPA ID:	Not reported
Date Trans1 Transported Waste:	060711
Date Trans2 Transported Waste:	000000
Date TSDF Received Waste:	060712
Tranporter 1 Decal:	Not reported
Tranporter 2 Decal:	Not reported
Data Entry Number:	08220622
Reference Manifest Number:	Not reported
Was Load Rejected (Y/N):	No
Reason Load Was Rejected:	Not reported
Waste Code:	D008
Quantity:	600
Unit:	P
Hand Code:	T04

Manifest Code:	NJA5104605
EPA ID:	NY1180000134
Date Shipped:	20040407
TSDF EPA ID:	NJD991291105
Transporter EPA ID:	NYD046765574
Transporter 2 EPA ID:	Not reported
Date Trans1 Transported Waste:	040407
Date Trans2 Transported Waste:	000000
Date TSDF Received Waste:	040407
Tranporter 1 Decal:	Not reported
Tranporter 2 Decal:	Not reported
Data Entry Number:	05100421
Reference Manifest Number:	Not reported
Was Load Rejected (Y/N):	No
Reason Load Was Rejected:	Not reported
Waste Code:	Not reported
Quantity:	Not reported
Unit:	Not reported
Hand Code:	Not reported

Manifest Code:	NJA5202452
EPA ID:	NY1180000134
Date Shipped:	20041006
TSDF EPA ID:	NJD991291105
Transporter EPA ID:	NYD046765574
Transporter 2 EPA ID:	Not reported
Date Trans1 Transported Waste:	041006
Date Trans2 Transported Waste:	000000
Date TSDF Received Waste:	041006
Tranporter 1 Decal:	Not reported
Tranporter 2 Decal:	Not reported
Data Entry Number:	11040421
Reference Manifest Number:	Not reported
Was Load Rejected (Y/N):	No
Reason Load Was Rejected:	Not reported

USPS - JAF BUILDING (Continued) — **1000705567**

Waste Code: Not reported
Quantity: Not reported
Unit: Not reported
Hand Code: Not reported

AB140 NNW 1/8-1/4 1207 ft. — **DOWNING MANAGEMENT CORP.**, **527 WEST 34TH STREET**, **NEW YORK, NY 10001** — **NY AST** — **U004046570**, **N/A**

Relative: Higher

Actual: 33 ft.

Site 2 of 5 in cluster AB

AST:

AST:

Facility Id:	2-482307
Expiration Date:	10/23/95
Renewal Date:	/ /
Total Capacity:	0
Facility Type:	Not reported
Mailing Company:	ALEXANDER DOROGOFF
Mailing Title:	Not reported
Mailing Contact:	Not reported
Mailing Address:	527 WEST 34 STREET
Mailing Address 2:	Not reported
Mailing City:	NEW YORK
Mailing State:	NY
Mailing Zip Code:	10001
Mailing Phone No:	(212) 563-2110
Mailing Email:	Not reported
Owner Title:	Not reported
Owner Name:	Not reported
Owner Address:	527 WEST 34 STREET
Owner Address 2:	Not reported
Owner State:	NY
Owner Zip Code:	10001
Owner Phone:	(212) 563-2110
Owner Company:	ALEXANDER DOROGOFF
Emergency Contact:	COASTAL COMBUSTION CORP.
Emergency Phone:	(800) 734-4328
Operator:	HERMAN SELICIANO
Operator Phone:	(212) 563-2110
Owner City:	NEW YORK
Owner Sub Type:	Not reported
Program Type:	PBS
Tank Number:	001
Tank Location Name:	Aboveground - in contact with soil
Tank Status:	Administratively Closed
Tank Model:	Not reported
Pipe Model:	Not reported
Active Status:	Inactive
Install Date:	09/01/90
Capacity Gallons:	5000
Material Name:	#2 Fuel Oil
Percentage:	100.00
Tank Type Name:	Steel/Carbon Steel/Iron

DOWNING MANAGEMENT CORP. (Continued) — **U004046570**

Tank Internal Protection:	None
Tank Internal Protection 1:	None
Tank Internal Protection 2:	Not reported
Pipe Location Name:	No Piping
Pipe Type Name:	Steel/Carbon Steel/Iron
Pipe External Protection 1:	None
Pipe External Protection 2:	Not reported
Tank Secondary Containment 1:	Vault (w/o access)
Tank Secondary Containment 2:	Not reported
Pipe Secondary Containment:	Not reported
Tank Leak Detection 1:	None
Tank Leak Detection 2:	Not reported
Pipe Leak Detection 1:	Not reported
Pipe Leak Detection 2:	Not reported
Type Of Overfill Prevention 1:	Product Level Gauge (A/G)
Type Of Overfill Prevention 2:	Not reported
Dispenser Method:	Suction
Spill Prevention:	Not reported
Tightness Test Method:	Testing Not Required
Date Tested:	/ /
Next Test Date:	/ /
Date Tank Closed:	07/01/96

AB141 NNW 1/8-1/4 1207 ft. — **DOWNING MANAGEMENT CORP.**, **527 WEST 34TH STREET**, **NEW YORK, NY 10001** — **NY AST**, **NY HIST AST** — **U003395301**, **N/A**

Relative: Higher

Actual: 33 ft.

Site 3 of 5 in cluster AB

AST:

AST:

Facility Id:	2-601412
Expiration Date:	03/26/08
Renewal Date:	11/19/02
Total Capacity:	5000
Facility Type:	Not reported
Mailing Company:	COASTAL COMBUSTION CORP.
Mailing Title:	Not reported
Mailing Contact:	MICHAEL LACERTOSA, JR.
Mailing Address:	1310 JERICHO TURNPIKE
Mailing Address 2:	P.O. BOX 23
Mailing City:	NEW HYDE PARK
Mailing State:	NY
Mailing Zip Code:	11040
Mailing Phone No:	(800) 734-4328
Mailing Email:	Not reported
Owner Title:	Not reported
Owner Name:	Not reported
Owner Address:	12 EAST 49TH STREET
Owner Address 2:	Not reported
Owner State:	NY
Owner Zip Code:	10017
Owner Phone:	(212) 750-4299
Owner Company:	DOWNING MANAGEMENT CORP.
Emergency Contact:	COASTAL COMBUSTION CORP.
Emergency Phone:	(800) 734-4328
Operator:	HERMAN FELICIANO

DOWNING MANAGEMENT CORP. (Continued) **U003395301**

Operator Phone:	(212) 563-2241
Owner City:	NEW YORK
Owner Sub Type:	Corporate or Commercial
Program Type:	PBS
Tank Number:	001
Tank Location Name:	Aboveground - in contact with soil
Tank Status:	In Service
Tank Model:	Not reported
Pipe Model:	Not reported
Active Status:	Active
Install Date:	/ /
Capacity Gallons:	5000
Material Name:	#6 Fuel Oil
Percentage:	100.00
Tank Type Name:	Steel/Carbon Steel/Iron
Tank Internal Protection:	None
Tank Internal Protection 1:	None
Tank Internal Protection 2:	Not reported
Pipe Location Name:	Aboveground
Pipe Type Name:	Steel/Carbon Steel/Iron
Pipe External Protection 1:	Painted/Asphalt Coating
Pipe External Protection 2:	Not reported
Tank Secondary Containment 1:	Vault (w/o access)
Tank Secondary Containment 2:	Not reported
Pipe Secondary Containment:	Not reported
Tank Leak Detection 1:	None
Tank Leak Detection 2:	Not reported
Pipe Leak Detection 1:	Exempt Suction Piping
Pipe Leak Detection 2:	Not reported
Type Of Overfill Prevention 1:	Product Level Gauge (A/G)
Type Of Overfill Prevention 2:	Not reported
Dispenser Method:	Suction
Spill Prevention:	Not reported
Tightness Test Method:	Testing Not Required
Date Tested:	/ /
Next Test Date:	/ /
Date Tank Closed:	/ /

HIST AST:

PBS Number:	2-482307
SWIS Code:	6201
Operator:	HERMAN SELICIANO
Facility Phone:	(212) 563-2110
Facility Addr2:	527 WEST 34TH STREET
Facility Type:	Not reported
Emergency:	COASTAL COMBUSTION CORP.
Emergency Tel:	(800) 734-4328
Old PBSNO:	Not reported
Date Inspected:	Not reported
Inspector:	Not reported
Result of Inspection:	Not reported
Owner Name:	ALEXANDER DOROGOFF
Owner Address:	527 WEST 34 STREET
Owner City,St,Zip:	NEW YORK, NY 10001
Federal ID:	Not reported
Owner Tel:	(212) 563-2110

DOWNING MANAGEMENT CORP. (Continued) **U003395301**

Owner Type:	Not reported
Owner Subtype:	Not reported
Mailing Contact:	Not reported
Mailing Name:	ALEXANDER DOROGOFF
Mailing Address:	527 WEST 34 STREET
Mailing Address 2:	Not reported
Mailing City,St,Zip:	NEW YORK, NY 10001
Mailing Telephone:	(212) 563-2110
Owner Mark:	First Owner
Facility Status:	3 - Administratively closed (reasons include business is closed and/or mail is undeliverable, and staff cannot check if tanks were removed; or a duplicate registration was generated).
Certification Flag:	False
Certification Date:	11/26/1990
Expiration:	10/23/1995
Renew Flag:	False
Renew Date:	Not reported
Total Capacity:	0
FAMT:	True
Facility Screen:	Minor Data Missing
Owner Screen:	Minor Data Missing
Tank Screen:	Minor Data Missing
Dead Letter:	False
CBS Number:	Not reported
Town or City:	NEW YORK CITY
County Code:	62
Town or City Code:	01
Region:	2
Tank ID:	001
Tank Location:	ABOVEGROUND
Tank Status:	Undefined
Install Date:	19900901
Capacity (Gal):	5000
Product Stored:	NOS 1,2, OR 4 FUEL OIL
Tank Type:	Steel/carbon steel
Tank Internal:	Not reported
Tank External:	Not reported
Pipe Location:	Not reported
Pipe Type:	STEEL/IRON
Pipe Internal:	Not reported
Pipe External:	Not reported
Tank Containment:	Diking
Leak Detection:	0
Overfill Protection:	4
Dispenser Method:	Suction
Date Tested:	Not reported
Next Test Date:	Not reported
Missing Data for Tank:	Minor Data Missing
Date Closed:	07/01/1996
Test Method:	Not reported
Deleted:	False
Updated:	False
SPDES Number:	Not reported
Lat/Long:	Not reported

AB142 NNW 1/8-1/4 1207 ft.

Relative: Higher

Actual: 33 ft.

EVERBRITE-DAUMAN INC
527 W 34TH ST 4TH FLOOR
NEW YORK, NY 10001

RCRA-SQG 1001222117
NY MANIFEST NYD050496009

Site 4 of 5 in cluster AB

RCRAInfo:

Owner:	DOWNING MANAGEMENT CORP (212) 750-4299
EPA ID:	NYD050496009
Contact:	BILL ALVEARI (212) 942-7030
Classification:	Small Quantity Generator
TSDF Activities:	Not reported

Violation Status: No violations found

NY MANIFEST:

Document ID:	NJA2828899
Manifest Status:	Completed after the designated time period for a TSDF to get a copy to the DEC
Trans1 State ID:	08690
Trans2 State ID:	Not reported
Generator Ship Date:	971204
Trans1 Recv Date:	971204
Trans2 Recv Date:	Not reported
TSD Site Recv Date:	971208
Part A Recv Date:	Not reported
Part B Recv Date:	971224
Generator EPA ID:	NYD050496009
Trans1 EPA ID:	ILD984908202
Trans2 EPA ID:	Not reported
TSDF ID:	NJD002182897
Waste Code:	F005 - UNKNOWN
Quantity:	00652
Units:	P - Pounds
Number of Containers:	002
Container Type:	DM - Metal drums, barrels
Handling Method:	B Incineration, heat recovery, burning.
Specific Gravity:	100
Year:	97
Facility Type:	Generator
EPA ID:	NYD050496009
Facility Name:	DAUMAN DISPLAYS
Facility Address:	527 WEST 34TH ST
Facility City:	NEW YORK
Facility Zip 4:	Not reported
Country:	Not reported
County:	NEW YORK
Mailing Name:	DAUMAN DISPLAYS
Mailing Contact:	BILL TROY
Mailing Address:	527 WEST 34TH ST
Mailing City:	NEW YORK
Mailing State:	NY
Mailing Zip:	10019
Mailing Zip4:	Not reported
Mailing Country:	Not reported
Mailing Phone:	212-947-7030

EVERBRITE-DAUMAN INC (Continued) **1001222117**

Document ID:	NJA1954112
Manifest Status:	Completed after the designated time period for a TSDF to get a copy to the DEC
Trans1 State ID:	NJDEPE086
Trans2 State ID:	Not reported
Generator Ship Date:	950202
Trans1 Recv Date:	950202
Trans2 Recv Date:	Not reported
TSD Site Recv Date:	950203
Part A Recv Date:	Not reported
Part B Recv Date:	950517
Generator EPA ID:	NYD050496009
Trans1 EPA ID:	ILD984908202
Trans2 EPA ID:	Not reported
TSDF ID:	NJD002182897
Waste Code:	F005 - UNKNOWN
Quantity:	01556
Units:	P - Pounds
Number of Containers:	004
Container Type:	DM - Metal drums, barrels
Handling Method:	B Incineration, heat recovery, burning.
Specific Gravity:	100
Year:	95
Facility Type:	Generator
EPA ID:	NYD050496009
Facility Name:	DAUMAN DISPLAYS
Facility Address:	527 WEST 34TH ST
Facility City:	NEW YORK
Facility Zip 4:	Not reported
Country:	Not reported
County:	NEW YORK
Mailing Name:	DAUMAN DISPLAYS
Mailing Contact:	BILL TROY
Mailing Address:	527 WEST 34TH ST
Mailing City:	NEW YORK
Mailing State:	NY
Mailing Zip:	10019
Mailing Zip4:	Not reported
Mailing Country:	Not reported
Mailing Phone:	212-947-7030

Document ID:	NYG1411065
Manifest Status:	Not reported
Trans1 State ID:	NYD082785429
Trans2 State ID:	Not reported
Generator Ship Date:	10/20/1998
Trans1 Recv Date:	10/20/1998
Trans2 Recv Date:	Not reported
TSD Site Recv Date:	10/20/1998
Part A Recv Date:	Not reported
Part B Recv Date:	Not reported
Generator EPA ID:	NYD050496009
Trans1 EPA ID:	NYD082785429
Trans2 EPA ID:	Not reported
TSDF ID:	PX3640
Waste Code:	D001 - NON-LISTED IGNITABLE WASTES
Quantity:	00055
Units:	G - Gallons (liquids only)* (8.3 pounds)

EVERBRITE-DAUMAN INC (Continued) **1001222117**

Number of Containers:	001
Container Type:	DM - Metal drums, barrels
Handling Method:	B Incineration, heat recovery, burning.
Specific Gravity:	01.00
Year:	98
Facility Type:	Generator
EPA ID:	NYD050496009
Facility Name:	DAUMAN DISPLAYS
Facility Address:	527 WEST 34TH ST
Facility City:	NEW YORK
Facility Zip 4:	Not reported
Country:	Not reported
County:	NEW YORK
Mailing Name:	DAUMAN DISPLAYS
Mailing Contact:	BILL TROY
Mailing Address:	527 WEST 34TH ST
Mailing City:	NEW YORK
Mailing State:	NY
Mailing Zip:	10019
Mailing Zip4:	Not reported
Mailing Country:	Not reported
Mailing Phone:	212-947-7030
Document ID:	NJA0508188
Manifest Status:	Completed after the designated time period for a TSDF to get a copy to the DEC
Trans1 State ID:	000000000
Trans2 State ID:	000000000
Generator Ship Date:	890809
Trans1 Recv Date:	890809
Trans2 Recv Date:	Not reported
TSD Site Recv Date:	890811
Part A Recv Date:	890921
Part B Recv Date:	890824
Generator EPA ID:	NYD050496009
Trans1 EPA ID:	ILD051060408
Trans2 EPA ID:	Not reported
TSDF ID:	NJD002182897
Waste Code:	F005 - UNKNOWN
Quantity:	00908
Units:	P - Pounds
Number of Containers:	002
Container Type:	DM - Metal drums, barrels
Handling Method:	R Material recovery of more than 75 percent of the total material.
Specific Gravity:	100
Year:	89
Facility Type:	Generator
EPA ID:	NYD050496009
Facility Name:	DAUMAN DISPLAYS
Facility Address:	527 WEST 34TH ST
Facility City:	NEW YORK
Facility Zip 4:	Not reported
Country:	Not reported
County:	NEW YORK
Mailing Name:	DAUMAN DISPLAYS
Mailing Contact:	BILL TROY
Mailing Address:	527 WEST 34TH ST
Mailing City:	NEW YORK

EVERBRITE-DAUMAN INC (Continued) **1001222117**

Mailing State:	NY
Mailing Zip:	10019
Mailing Zip4:	Not reported
Mailing Country:	Not reported
Mailing Phone:	212-947-7030
Document ID:	NYH0078777
Manifest Status:	Not reported
Trans1 State ID:	NYD082785429
Trans2 State ID:	Not reported
Generator Ship Date:	04/28/1999
Trans1 Recv Date:	04/28/1999
Trans2 Recv Date:	Not reported
TSD Site Recv Date:	04/28/1999
Part A Recv Date:	Not reported
Part B Recv Date:	Not reported
Generator EPA ID:	NYD050496009
Trans1 EPA ID:	NYD082785429
Trans2 EPA ID:	Not reported
TSDF ID:	PX3640
Waste Code:	D011 - SILVER 5.0 MG/L TCLP
Quantity:	00055
Units:	G - Gallons (liquids only)* (8.3 pounds)
Number of Containers:	001
Container Type:	DF - Fiberboard or plastic drums (glass)
Handling Method:	B Incineration, heat recovery, burning.
Specific Gravity:	01.00
Year:	99
Facility Type:	Generator
EPA ID:	NYD050496009
Facility Name:	DAUMAN DISPLAYS
Facility Address:	527 WEST 34TH ST
Facility City:	NEW YORK
Facility Zip 4:	Not reported
Country:	Not reported
County:	NEW YORK
Mailing Name:	DAUMAN DISPLAYS
Mailing Contact:	BILL TROY
Mailing Address:	527 WEST 34TH ST
Mailing City:	NEW YORK
Mailing State:	NY
Mailing Zip:	10019
Mailing Zip4:	Not reported
Mailing Country:	Not reported
Mailing Phone:	212-947-7030
Document ID:	NYG1193598
Manifest Status:	Not reported
Trans1 State ID:	NYD082785429
Trans2 State ID:	Not reported
Generator Ship Date:	02/05/1999
Trans1 Recv Date:	02/05/1999
Trans2 Recv Date:	Not reported
TSD Site Recv Date:	02/05/1999
Part A Recv Date:	Not reported
Part B Recv Date:	Not reported
Generator EPA ID:	NYD050496009

EVERBRITE-DAUMAN INC (Continued) **1001222117**

Trans1 EPA ID:	NYD082785429
Trans2 EPA ID:	Not reported
TSDF ID:	PX3640
Waste Code:	D001 - NON-LISTED IGNITABLE WASTES
Quantity:	00100
Units:	G - Gallons (liquids only)* (8.3 pounds)
Number of Containers:	002
Container Type:	DM - Metal drums, barrels
Handling Method:	B Incineration, heat recovery, burning.
Specific Gravity:	01.00
Year:	99
Facility Type:	Generator
EPA ID:	NYD050496009
Facility Name:	DAUMAN DISPLAYS
Facility Address:	527 WEST 34TH ST
Facility City:	NEW YORK
Facility Zip 4:	Not reported
Country:	Not reported
County:	NEW YORK
Mailing Name:	DAUMAN DISPLAYS
Mailing Contact:	BILL TROY
Mailing Address:	527 WEST 34TH ST
Mailing City:	NEW YORK
Mailing State:	NY
Mailing Zip:	10019
Mailing Zip4:	Not reported
Mailing Country:	Not reported
Mailing Phone:	212-947-7030

AB143 **DAUMAN DISPLAYS** **NY MANIFEST** **1009231914**
NNW **527 WEST 34TH STREET** **N/A**
1/8-1/4 **NEW YORK, NY 10001**
1207 ft.

Site 5 of 5 in cluster AB

Relative: Higher

Actual: 33 ft.

NY MANIFEST:

Document ID:	NJA2091915
Manifest Status:	Completed after the designated time period for a TSDF to get a copy to the DEC
Trans1 State ID:	NJDEPE086
Trans2 State ID:	Not reported
Generator Ship Date:	960104
Trans1 Recv Date:	960104
Trans2 Recv Date:	Not reported
TSD Site Recv Date:	960104
Part A Recv Date:	Not reported
Part B Recv Date:	960201
Generator EPA ID:	NYP000795237
Trans1 EPA ID:	ILD984908202
Trans2 EPA ID:	Not reported
TSDF ID:	NJD000768093
Waste Code:	F005 - UNKNOWN
Quantity:	00948
Units:	P - Pounds
Number of Containers:	003
Container Type:	DM - Metal drums, barrels
Handling Method:	B Incineration, heat recovery, burning.
Specific Gravity:	100
Year:	96

DAUMAN DISPLAYS (Continued) **1009231914**

Facility Type:	Generator
EPA ID:	NYP000795237
Facility Name:	DAUMAN DISPLAYS
Facility Address:	527 WEST 34TH STREET
Facility City:	NEW YORK
Facility Zip 4:	Not reported
Country:	Not reported
County:	NEW YORK
Mailing Name:	DAUMAN DISPLAYS
Mailing Contact:	WILLIAM TROY
Mailing Address:	527 WEST 34TH STREET
Mailing City:	NEW YORK
Mailing State:	NY
Mailing Zip:	10001
Mailing Zip4:	Not reported
Mailing Country:	Not reported
Mailing Phone:	212-947-7030

AC144 **452 W 36** **NY AST** **A100178328**
NNE **452 WEST 36TH STREET** **N/A**
1/8-1/4 **NEW YORK, NY 10018**
1212 ft.

Site 3 of 3 in cluster AC

Relative: Higher

AST:

Actual: 46 ft.

AST:

Facility Id:	2-606118
Expiration Date:	09/25/08
Renewal Date:	/ /
Total Capacity:	1500
Facility Type:	Not reported
Mailing Company:	% SOLAR REALTY MANAGEMENT CORP.
Mailing Title:	Not reported
Mailing Contact:	GALILEO REALTY LLC
Mailing Address:	236 WEST 26TH STREET
Mailing Address 2:	SUITE 801
Mailing City:	NEW YORK
Mailing State:	NY
Mailing Zip Code:	10001
Mailing Phone No:	(212) 727-9503
Mailing Email:	Not reported
Owner Title:	Not reported
Owner Name:	Not reported
Owner Address:	236 WEST 26TH STREET, SUITE 801
Owner Address 2:	Not reported
Owner State:	NY
Owner Zip Code:	10001
Owner Phone:	(212) 727-9503
Owner Company:	GALILEO REALTY LLC
Emergency Contact:	BATO CAPIN
Emergency Phone:	(212) 727-9503
Operator:	HOESON CHANG
Operator Phone:	(212) 594-7487
Owner City:	NEW YORK
Owner Sub Type:	Corporate or Commercial
Program Type:	PBS

452 W 36 (Continued) **A100178328**

Tank Number:	001
Tank Location Name:	Aboveground - In contact with soil
Tank Status:	In Service
Tank Model:	Not reported
Pipe Model:	Not reported
Active Status:	Active
Install Date:	/ /
Capacity Gallons:	1500
Material Name:	#2 Fuel Oil
Percentage:	100.00
Tank Type Name:	Steel/Carbon Steel/Iron
Tank Internal Protection:	None
Tank Internal Protection 1:	None
Tank Internal Protection 2:	Not reported
Pipe Location Name:	Aboveground
Pipe Type Name:	Steel/Carbon Steel/Iron
Pipe External Protection 1:	None
Pipe External Protection 2:	Not reported
Tank Secondary Containment 1:	None
Tank Secondary Containment 2:	Not reported
Pipe Secondary Containment:	Not reported
Tank Leak Detection 1:	None
Tank Leak Detection 2:	Not reported
Pipe Leak Detection 1:	Exempt Suction Piping
Pipe Leak Detection 2:	Not reported
Type Of Overfill Prevention 1:	Vent Whistle
Type Of Overfill Prevention 2:	Not reported
Dispenser Method:	Suction
Spill Prevention:	Not reported
Tightness Test Method:	Testing Not Required
Date Tested:	/ /
Next Test Date:	/ /
Date Tank Closed:	/ /

145
NNE
1/8-1/4
1215 ft.

454 WEST 36TH STREET
454 WEST 36TH STREET
NEW YORK, NY 10018

NY AST **A100178239**
N/A

Relative:
Higher

Actual:
46 ft.

AST:

AST:

Facility Id:	2-606010
Expiration Date:	06/14/11
Renewal Date:	/ /
Total Capacity:	1500
Facility Type:	Not reported
Mailing Company:	WESTWATER EQUITIES LLC
Mailing Title:	MEMBER
Mailing Contact:	TOM SHIMURA
Mailing Address:	P.O. BOX 3423
Mailing Address 2:	Not reported
Mailing City:	NEW YORK
Mailing State:	NY
Mailing Zip Code:	10163
Mailing Phone No:	Not reported
Mailing Email:	Not reported
Owner Title:	MEMBER

454 WEST 36TH STREET (Continued) **A100178239**

Owner Name:	TOM SHIMURA
Owner Address:	P.O. BOX 3423
Owner Address 2:	Not reported
Owner State:	NY
Owner Zip Code:	10163
Owner Phone:	Not reported
Owner Company:	WESTWATER EQUITIES LLC
Emergency Contact:	TOM SHIMURA
Emergency Phone:	Not reported
Operator:	VINCENT ARROYO
Operator Phone:	Not reported
Owner City:	NEW YORK
Owner Sub Type:	Private Resident
Program Type:	PBS

Tank Number:	001
Tank Location Name:	Aboveground - in contact with soil
Tank Status:	In Service
Tank Model:	Not reported
Pipe Model:	Not reported
Active Status:	Active
Install Date:	/ /
Capacity Gallons:	1500
Material Name:	#2 Fuel Oil
Percentage:	100.00
Tank Type Name:	Steel/Carbon Steel/Iron
Tank Internal Protection:	Epoxy Liner
Tank Internal Protection 1:	None
Tank Internal Protection 2:	Not reported
Pipe Location Name:	Aboveground
Pipe Type Name:	Steel/Carbon Steel/Iron
Pipe External Protection 1:	None
Pipe External Protection 2:	Not reported
Tank Secondary Containment 1:	None
Tank Secondary Containment 2:	Not reported
Pipe Secondary Containment:	Not reported
Tank Leak Detection 1:	None
Tank Leak Detection 2:	Not reported
Pipe Leak Detection 1:	Not reported
Pipe Leak Detection 2:	Not reported
Type Of Overfill Prevention 1:	Float Vent Valve
Type Of Overfill Prevention 2:	Not reported
Dispenser Method:	None
Spill Prevention:	Not reported
Tightness Test Method:	Testing Not Required
Date Tested:	/ /
Next Test Date:	/ /
Date Tank Closed:	/ /

AE146 SE 1/8-1/4 1217 ft.

Relative: Higher

Actual: 30 ft.

ZIK REALTY CORP.
404 8TH AVENUE
NEW YORK, NY 10001

NY UST **U000406751**
NY HIST UST **N/A**

Site 1 of 2 in cluster AE

UST:

UST:

Facility Id:	2-242772
Expiration Date:	09/24/03
Renewal Date:	/ /
Total Capacity:	2000
Facility Type:	Not reported
Mailing Company:	ZIK REALTY CORP.
Mailing Title:	Not reported
Mailing Contact:	HASSAN ALBORATI
Mailing Address:	404 EIGTH AVENUE
Mailing Address 2:	Not reported
Mailing City:	NEW YORK
Mailing State:	NY
Mailing Zip Code:	10001
Mailing Phone No:	(212) 736-5613
Mailing Email:	Not reported
Owner Title:	Not reported
Owner Name:	Not reported
Owner Address:	404 EIGHT AVENUE
Owner Address 2:	Not reported
Owner State:	NY
Owner Zip Code:	10001
Owner Phone:	(212) 736-5617
Owner Company:	ZIK RALTY CORP.
Emergency Contact:	HASSAN ALBORATI
Emergency Phone:	(212) 736-5617
Operator:	HASSAN ALBORATI
Operator Phone:	(212) 736-5617
Owner City:	NEW YORK
Owner Sub Type:	Corporate or Commercial
Program Type:	PBS

Tank Number:	001
Tank Location Name:	Underground
Tank Status:	In Service
Tank Model:	Not reported
Pipe Model:	Not reported
Active Status:	Active
Install Date:	/ /
Capacity Gallons:	2000
Material Name:	#2 Fuel Oil
Percentage:	100.00
Tank Type Name:	Steel/Carbon Steel/Iron
Tank Internal Protection:	None
Tank Internal Protection 1:	None
Tank Internal Protection 2:	Not reported
Pipe Location Name:	No Piping
Pipe Type Name:	Galvanized Steel
Pipe External Protection 1:	None
Pipe External Protection 2:	Not reported
Tank Secondary Containment 1:	Other
Tank Secondary Containment 2:	Not reported

ZIK REALTY CORP. (Continued) **U000406751**

Pipe Secondary Containment:	Not reported
Tank Leak Detection 1:	Other
Tank Leak Detection 2:	Not reported
Pipe Leak Detection 1:	Exempt Suction Piping
Pipe Leak Detection 2:	Not reported
Type Of Overfill Prevention 1:	Product Level Gauge (A/G)
Type Of Overfill Prevention 2:	Not reported
Dispenser Method:	Suction
Spill Prevention:	Not reported
Tightness Test Method:	Horner EZ Check I or II
Date Tested:	09/01/98
Next Test Date:	09/01/03
Date Tank Closed:	/ /

HIST UST:

PBS Number:	2-242772
SPDES Number:	Not reported
Emergency Contact:	HASSAN ALBORATI
Emergency Telephone:	(212) 736-5617
Operator:	HASSAN ALBORATI
Operator Telephone:	(212) 736-5617
Owner Name:	ZIK RALTY CORP.
Owner Address:	404 EIGHT AVENUE
Owner City,St,Zip:	NEW YORK, NY 10001
Owner Telephone:	(212) 736-5617
Owner Type:	Corporate/Commercial
Owner Subtype:	Not reported
Mailing Name:	ZIK REALTY CORP.
Mailing Address:	404 EIGTH AVENUE
Mailing Address 2:	Not reported
Mailing City,St,Zip:	NEW YORK, NY 10001
Mailing Contact:	HASSAN ALBORATI
Mailing Telephone:	(212) 736-5613
Owner Mark:	Second Owner
Facility Status:	1 - Active PBS facility, i.e. total capacity of the PBS tanks is greater than 1,100 gallons, regardless if Subpart 360-14 tanks exist or not at the facility.
Facility Addr2:	404 8TH AVENUE
SWIS ID:	6201
Old PBS Number:	Not reported
Facility Type:	APARTMENT BUILDING
Inspected Date:	Not reported
Inspector:	Not reported
Inspection Result:	Not reported
Federal ID:	Not reported
Certification Flag:	False
Certification Date:	10/29/1998
Expiration Date:	09/24/2003
Renew Flag:	False
Renewal Date:	Not reported
Total Capacity:	2000
FAMT:	True
Facility Screen:	No Missing Data
Owner Screen:	No Missing Data
Tank Screen:	Minor Data Missing
Dead Letter:	False
CBS Number:	Not reported

ZIK REALTY CORP. (Continued) **U000406751**

Town or City:	NEW YORK CITY
County Code:	62
Town or City:	01
Region:	2
Tank Id:	001
Tank Location:	UNDERGROUND
Tank Status:	In Service
Install Date:	Not reported
Capacity (gals):	2000
Product Stored:	NOS 1,2, OR 4 FUEL OIL
Tank Type:	Steel/carbon steel
Tank Internal:	Not reported
Tank External:	Not reported
Pipe Location:	Not reported
Pipe Type:	GALVANIZED STEEL
Pipe Internal:	Not reported
Pipe External:	Not reported
Second Containment:	Other
Leak Detection:	Other
Overfill Prot:	Product Level Gauge
Dispenser:	Suction
Date Tested:	09/01/1998
Next Test Date:	09/01/2003
Missing Data for Tank:	Minor Data Missing
Date Closed:	Not reported
Test Method:	Horner EZ Check
Deleted:	False
Updated:	True
Lat/long:	Not reported

AF147 **East** **1/8-1/4** **1232 ft.**

MANHATTAN CENTER
311 W 34 STREET
NEW YORK, NY 10001

NY UST **U004078462**
N/A

Site 1 of 4 in cluster AF

Relative: Higher

Actual: 37 ft.

UST:

UST:

Facility Id:	2-606038
Expiration Date:	06/21/11
Renewal Date:	/ /
Total Capacity:	10000
Facility Type:	Not reported
Mailing Company:	MANHATTAN CENTER
Mailing Title:	Not reported
Mailing Contact:	ZAC REYNOLDS
Mailing Address:	311 WEST 34TH STREET
Mailing Address 2:	Not reported
Mailing City:	NEW YORK,
Mailing State:	NY
Mailing Zip Code:	10001
Mailing Phone No:	(212) 279-7740
Mailing Email:	ZAC@MCSTUDIOS.COM
Owner Title:	CHIEF ENGINEER
Owner Name:	NORMAN SIMMS
Owner Address:	311 W 34 STREET

MANHATTAN CENTER (Continued) **U004078462**

Owner Address 2:	Not reported
Owner State:	NY
Owner Zip Code:	10001
Owner Phone:	(212) 279-7740
Owner Company:	HSA UWC/MANHATTAN CENTER
Emergency Contact:	LOBBY SECURITY-MECHANIC
Emergency Phone:	(212) 279-7740
Operator:	NORMAN SIMMS
Operator Phone:	(212) 279-7740
Owner City:	NEW YORK
Owner Sub Type:	Corporate or Commercial
Program Type:	PBS
Tank Number:	01
Tank Location Name:	Underground, vaulted, with access
Tank Status:	In Service
Tank Model:	Not reported
Pipe Model:	Not reported
Active Status:	Active
Install Date:	/ /
Capacity Gallons:	10000
Material Name:	#2 Fuel Oil
Percentage:	100.00
Tank Type Name:	Steel/Carbon Steel/Iron
Tank Internal Protection:	None
Tank Internal Protection 1:	Painted/Asphalt Coating
Tank Internal Protection 2:	Not reported
Pipe Location Name:	Aboveground
Pipe Type Name:	Steel/Carbon Steel/Iron
Pipe External Protection 1:	None
Pipe External Protection 2:	Not reported
Tank Secondary Containment 1:	Vault (w/o access)
Tank Secondary Containment 2:	Not reported
Pipe Secondary Containment:	Not reported
Tank Leak Detection 1:	None
Tank Leak Detection 2:	Not reported
Pipe Leak Detection 1:	Exempt Suction Piping
Pipe Leak Detection 2:	Not reported
Type Of Overfill Prevention 1:	Product Level Gauge (A/G)
Type Of Overfill Prevention 2:	Not reported
Dispenser Method:	Suction
Spill Prevention:	Not reported
Tightness Test Method:	Testing Not Required
Date Tested:	/ /
Next Test Date:	/ /
Date Tank Closed:	/ /

AE148 **SE** **1/8-1/4** **1233 ft.**

400 8TH AVE
400 8TH AVE
NYC, NY

NY LTANKS **S102141189**
NY Spills **N/A**
NY Hist Spills
NY HIST LTANKS

Site 2 of 2 in cluster AE

Relative: Higher

Actual: 29 ft.

LTANKS:

Site ID:	236957
Spill Date:	11/23/94
Facility Addr2:	Not reported
Facility ID:	9411284

400 8TH AVE (Continued) **S102141189**

Program Number:	9411284
SWIS:	3101
Region of Spill:	2
Investigator:	SMMARTIN
Referred To:	Not reported
Reported to Dept:	11/23/94
CID:	08
Spill Cause:	Tank Overfill
Water Affected:	Not reported
Spill Source:	Institutional, Educational, Gov., Other
Spill Notifier:	Other
Cleanup Ceased:	11/23/94
Cleanup Meets Standard:	True
Last Inspection:	/ /
Recommended Penalty:	Penalty Not Recommended
UST Involvement:	False
Spill Class:	Known release with minimal potential for fire or hazard. DEC Response. Willing Responsible Party. Corrective action taken.
Spill Closed Dt:	11/23/94
Remediation Phase:	0
Date Entered In Computer:	01/05/95
Spill Record Last Update:	06/17/04
Spille Namer:	Not reported
Spiller Company:	MERINGOFF PROPERTY
Spiller Phone:	(212) 645-7575
Spiller Extention:	Not reported
Spiller Address:	Not reported
Spiller City,St,Zip:	ZZ
Spiller County:	001
Spiller Contact:	Not reported
Spiller Phone:	Not reported
Spiller Extention:	Not reported
DEC Region:	2
Program Number:	9411284
DER Facility ID:	195211
Site ID:	236957
Operable Unit ID:	1009168
Operable Unit:	01
Material ID:	377146
Material Code:	0003
Material Name:	#6 Fuel Oil
Case No.:	Not reported
Material FA:	Petroleum
Quantity:	5.00
Units:	Gallons
Recovered:	0.00
Resource Affected:	Soil
Oxygenate:	False
Site ID:	Not reported
Spill Tank Test:	Not reported
Tank Number:	Not reported
Tank Size:	Not reported
Test Method:	Not reported
Leak Rate:	Not reported
Gross Fail:	Not reported
Modified By:	Not reported
Last Modified:	Not reported

400 8TH AVE (Continued) **S102141189**

Test Method:	Not reported
DEC Memo:	Start DECRemark - 9411284 Prior to Sept, 2004 data translation this spill Lead DEC Field was "MARTINKAT" END DECRemark - 9411284
Remarks:	Start CallerRemark - 9411284 DEFECTIVE GAUGE-SENT CREW TO CLEANUP. END CallerRemark - 9411284

NY Spills:

Site ID:	215506
Facility Addr2:	Not reported
Facility ID:	9104431
Spill Number:	9104431
Facility Type:	ER
SWIS:	3101
Region of Spill:	2
Investigator:	WILSON
Referred To:	Not reported
Spill Date:	07/25/91
Reported to Dept:	07/25/91
CID:	08
Spill Cause:	Equipment Failure
Water Affected:	Not reported
Spill Source:	Tank Truck
Spill Notifier:	Responsible Party
Cleanup Ceased:	05/25/95
Cleanup Meets Std:	True
Last Inspection:	/ /
Recommended Penalty:	Penalty Not Recommended
UST Trust:	False
Spill Class:	Known release with minimal potential for fire or hazard. DEC Response. Willing Responsible Party. Corrective action taken.
Spill Closed Dt:	05/25/95
Remediation Phase:	0
Date Entered In Computer:	07/26/91
Spill Record Last Update:	05/25/95
Spiller Name:	Not reported
Spiller Company:	Not reported
Spiller Address:	Not reported
Spiller City,St,Zip:	***Update***, ZZ
Spiller Company:	001
Spiller Phone:	Not reported
Contact Name:	Not reported
Contact Phone:	Not reported
DEC Region:	2
Program Number:	9104431
DER Facility ID:	178494
Site ID:	215506
Operable Unit ID:	958329
Operable Unit:	01
Material ID:	423498
Material Code:	0003
Material Name:	#6 Fuel Oil
Case No.:	Not reported
Material FA:	Petroleum
Quantity:	5.00
Units:	Gallons
Recovered:	0.00
Resource Affected:	Soil

400 8TH AVE (Continued) **S102141189**

Oxygenate: False
DEC Memo: Not reported
Remarks: Start CallerRemark - 9104431 DRIVER FOUND PINHOLE IN DELIVERY HOSE. APPLIED SPEEDY DRY. CREW WILL COMPLETE CLEANUP. END CallerRemark - 9104431

NY Hist Spills:
Region of Spill: 2
Spill Number: 9104431
Investigator: WILSON
Caller Name: Not reported
Caller Agency: Not reported
Caller Phone: Not reported
Notifier Name: Not reported
Notifier Agency: Not reported
Notifier Phone: Not reported
Spill Date/Time: 07/25/1991 10:10
Reported to Dept Date/Time: 07/25/91 10:30
SWIS: 62
Spiller Name: Not reported
Spiller Contact: Not reported
Spiller Phone: Not reported
Spiller Address: Not reported
Spiller City,St,Zip: Not reported
Spill Cause: Equipment Failure
Reported to Dept: On Land
Water Affected: Not reported
Spill Source: 08
Spill Notifier: Responsible Party
PBS Number: Not reported
Cleanup Ceased: 05/25/95
Cleanup Meets Std: True
Last Inspection: / /
Recommended Penalty: Penalty Not Recommended
Spiller Cleanup Dt: / /
Enforcement Date: / /
Invstgn Complete: / /
UST Involvement: False
Spill Class: Known release with minimal potential for fire or hazard. DEC Response. Willing Responsible Party. Corrective action taken.
Spill Closed Dt: 05/25/95
Corrective Action Plan Submitted: / /
Date Region Sent Summary to Central Office: / /
Date Spill Entered In Computer Data File: 07/26/91
Date Spill Entered In Computer Data File: Not reported
Update Date: 05/25/95
Is Updated: False
PBS Number: Not reported
Tank Number: Not reported
Tank Size: Not reported
Test Method: Not reported
Leak Rate Failed Tank: Not reported
Gross Leak Rate: Not reported
Material Class Type: Petroleum
Quantity Spilled: 5
Unkonwn Quantity Spilled: False
Units: Gallons
Quantity Recovered: 0

400 8TH AVE (Continued) **S102141189**

Unkonwn Quantity Recovered: False
Material: #6 FUEL OIL
Class Type: #6 FUEL OIL
Times Material Entry In File: 2190
CAS Number: Not reported
Last Date: 19940728
DEC Remarks: Not reported
Remark: DRIVER FOUND PINHOLE IN DELIVERY HOSE. APPLIED SPEEDY DRY. CREW WILL COMPLETE CLEANUP.

HIST LTANKS:
Region of Spill: 2
Spill Number: 9411284
Investigator: MARTINKAT
Caller Name: Not reported
Caller Agency: Not reported
Caller Phone: Not reported
Caller Extension: Not reported
Notifier Name: Not reported
Notifier Agency: Not reported
Notifier Phone: Not reported
Notifier Extension: Not reported
Spill Date: 11/23/1994
Spill Time: 12:00
Reported to Department Date: 11/23/94
Reported to Department Time: 12:19
SWIS: 62
Spiller Contact: Not reported
Spiller Phone: Not reported
Spiller Extention: Not reported
Spiller Name: MERINGOFF PROPERTY
Spiller Address: Not reported
Spiller City,St,Zip: Not reported
Facility Contact: Not reported
Facility Phone: (212) 645-7575
Facility Extention: Not reported
Spill Cause: Tank Overfill
Resource Affectd: On Land
Water Affected: Not reported
Spill Source: Other Non Commercial/Industrial
Spill Notifier: Other
PBS Number: Not reported
Cleanup Ceased: 11/23/94
Cleanup Meets Standard: True
Last Inspection: / /
Recommended Penalty: Penalty Not Recommended
Spiller Cleanup Date: / /
Enforcement Date: / /
Investigation Complete: / /
UST Involvement: False
Spill Class: Known release with minimal potential for fire or hazard. DEC Response. Willing Responsible Party. Corrective action taken.
Spill Closed Dt: 11/23/94
Date Region Sent Summary to Central Office: / /
Corrective Action Plan Submitted: / /
Date Spill Entered In Computer Data File: 01/05/95
Time Spill Entered In Computer Data File: Not reported

400 8TH AVE (Continued) — **S102141189**

Spill Record Last Update: / /
Is Updated: False
PBS Number: Not reported
Tank Number: Not reported
Tank Size: Not reported
Test Method: Not reported
Leak Rate Failed Tank: Not reported
Gross Leak Rate: Not reported
Material Class Type: Petroleum
Quantity Spilled: 5
Unkonwn Quantity Spilled: False
Units: Gallons
Quantity Recovered: 0
Unkonwn Quantity Recovered: False
Material: #6 FUEL OIL
Class Type: #6 FUEL OIL
Times Material Entry In File: 2190
CAS Number: Not reported
Last Date: 19940728
DEC Remarks: Not reported
Spill Cause: DEFECTIVE GAUGE-SENT CREW TO CLEANUP.

AG149
SSW
1/8-1/4
1234 ft.

Relative:
Lower

Actual:
21 ft.

NYCHA - CHELSEA ELLIOTT HOUSES — **RCRA-SQG** — **1005444300**
426 W 27TH STREET DR — **FINDS** — **NYR000106203**
NEW YORK, NY 10001

Site 1 of 2 in cluster AG

RCRAInfo:
Owner: NYCHA
(718) 707-5731
EPA ID: NYR000106203
Contact: ANTHONY SOLOMITA
(718) 707-5731
Classification: Small Quantity Generator
TSDF Activities: Not reported
Violation Status: No violations found

FINDS:
Other Pertinent Environmental Activity Identified at Site

RCRAInfo is a national information system that supports the Resource Conservation and Recovery Act (RCRA) program through the tracking of events and activities related to facilities that generate, transport, and treat, store, or dispose of hazardous waste. RCRAInfo allows RCRA program staff to track the notification, permit, compliance, and corrective action activities required under RCRA.

AG150
SSW
1/8-1/4
1238 ft.

Relative:
Lower

Actual:
21 ft.

ELLIOTT HOUSES — **NY LTANKS** — **U002034297**
426 WEST 27TH STREET — **NY HIST UST** — **N/A**
NEW YORK CITY, NY — **NY HIST LTANKS**

Site 2 of 2 in cluster AG

LTANKS:
Site ID: 309346
Spill Date: 05/15/96
Facility Addr2: Not reported
Facility ID: 9602200
Program Number: 9602200
SWIS: 3101
Region of Spill: 2
Investigator: SWKRASZE
Referred To: Not reported
Reported to Dept: 05/15/96
CID: 08
Spill Cause: Tank Test Failure
Water Affected: Not reported
Spill Source: Commercial/Industrial
Spill Notifier: Affected Persons
Cleanup Ceased: / /
Cleanup Meets Standard: False
Last Inspection: / /
Recommended Penalty: Penalty Not Recommended
UST Involvement: False
Spill Class: Known release that creates potential for fire or hazard. DEC Response. Willing Responsible Party. Corrective action taken.
Spill Closed Dt: 02/06/06
Remediation Phase: 0
Date Entered In Computer: 05/15/96
Spill Record Last Update: 02/06/06
Spille Namer: FRANK OCELLO
Spiller Company: NYCHA
Spiller Phone: (212) 306-3229
Spiller Extention: Not reported
Spiller Address: 250 BRAODWAY
Spiller City,St,Zip: MANHATTAN, NY
Spiller County: 001
Spiller Contact: SEBASTIN LOREFICE
Spiller Phone: (212) 306-3229
Spiller Extention: Not reported
DEC Region: 2
Program Number: 9602200
DER Facility ID: 202268
Site ID: 309346
Operable Unit ID: 1033758
Operable Unit: 01
Material ID: 352001
Material Code: 0001
Material Name: #2 Fuel Oil
Case No.: Not reported
Material FA: Petroleum
Quantity: 0.00
Units: Gallons
Recovered: 0.00
Resource Affected: Soil
Oxygenate: False

ELLIOTT HOUSES (Continued) **U002034297**

Site ID:	Not reported
Spill Tank Test:	Not reported
Tank Number:	Not reported
Tank Size:	Not reported
Test Method:	Not reported
Leak Rate:	Not reported
Gross Fail:	Not reported
Modified By:	Not reported
Last Modified:	Not reported
Test Method:	Not reported
DEC Memo:	Start DECRemark - 9602200 12/14/05: This spill transferred from J.Kolleeny to S.Kraszewski. 02/06/06: This spill closed to consolidate with open spill #8908401. - SK END DECRemark - 9602200
Remarks:	Start CallerRemark - 9602200 going to isolate and retest END CallerRemark - 9602200

Site ID:	246287
Spill Date:	05/25/90
Facility Addr2:	Not reported
Facility ID:	9002184
Program Number:	9002184
SWIS:	3101
Region of Spill:	2
Investigator:	SWKRASZE
Referred To:	Not reported
Reported to Dept:	05/25/90
CID:	08
Spill Cause:	Tank Test Failure
Water Affected:	Not reported
Spill Source:	Institutional, Educational, Gov., Other
Spill Notifier:	Tank Tester
Cleanup Ceased:	/ /
Cleanup Meets Standard:	False
Last Inspection:	/ /
Recommended Penalty:	Penalty Not Recommended
UST Involvement:	False
Spill Class:	Known release with minimal potential for fire or hazard. DEC Response. Willing Responsible Party. Corrective action taken.
Spill Closed Dt:	02/06/06
Remediation Phase:	0
Date Entered In Computer:	05/31/90
Spill Record Last Update:	02/06/06
Spille Namer:	Not reported
Spiller Company:	NYCHA
Spiller Phone:	(212) 306-3142
Spiller Extention:	Not reported
Spiller Address:	Not reported
Spiller City,St,Zip:	ZZ
Spiller County:	001
Spiller Contact:	Not reported
Spiller Phone:	Not reported
Spiller Extention:	Not reported
DEC Region:	2
Program Number:	9002184
DER Facility ID:	202268
Site ID:	246287
Operable Unit ID:	940253

ELLIOTT HOUSES (Continued) **U002034297**

Operable Unit:	01
Material ID:	436943
Material Code:	0002
Material Name:	#4 Fuel Oil
Case No.:	Not reported
Material FA:	Petroleum
Quantity:	-1.00
Units:	Not reported
Recovered:	0.00
Resource Affected:	Soil
Oxygenate:	False
Site ID:	246287
Spill Tank Test:	11694
Tank Number:	001
Tank Size:	0
Test Method:	00
Leak Rate:	0.00
Gross Fail:	Not reported
Modified By:	Spills
Last Modified:	10/01/04
Test Method:	Unknown
Site ID:	246287
Spill Tank Test:	11695
Tank Number:	002
Tank Size:	0
Test Method:	00
Leak Rate:	0.00
Gross Fail:	Not reported
Modified By:	Spills
Last Modified:	10/01/04
Test Method:	Unknown
DEC Memo:	Start DECRemark - 9002184 12/14/05: This spill transferred from J.Kolleeny to S.Kraszewski. 02/06/06: This spill closed to consolidate with open spill #8908401. - SK END DECRemark - 9002184
Remarks:	Start CallerRemark - 9002184 VISIBLE LEAKS AT GAUGES & (2) MANHOLE COVERS, MANIFOLD TANKS (2) 20K FAILED HORNER EZY CHECK WITH A GROSS LEAK, WILL REPAIR & RETEST. END CallerRemark - 9002184

HIST UST:

PBS Number:	2-601955
SPDES Number:	Not reported
Emergency Contact:	EMERGENCY SERVICE DEPT.
Emergency Telephone:	(718) 289-3940
Operator:	LUIS PONCE
Operator Telephone:	(718) 707-5725
Owner Name:	NYC HOUSING AUTHORITY
Owner Address:	23-02 49TH AVENUE
Owner City,St,Zip:	LONG ISLAND CITY, NY 11101
Owner Telephone:	(718) 707-5725
Owner Type:	Local Government
Owner Subtype:	51
Mailing Name:	NYC HOUSING AUTHORITY
Mailing Address:	23-02 49TH AVENUE
Mailing Address 2:	Not reported
Mailing City,St,Zip:	LONG ISLAND CITY, NY 11101
Mailing Contact:	LUIS PONCE
Mailing Telephone:	(718) 707-5725

ELLIOTT HOUSES (Continued) **U002034297**

Owner Mark:	First Owner
Facility Status:	1 - Active PBS facility, i.e. total capacity of the PBS tanks is greater than 1,100 gallons, regardless if Subpart 360-14 tanks exist or not at the facility.
Facility Addr2:	430 WEST 26TH STREET (MANAGEMENT OFFICE)
SWIS ID:	6201
Old PBS Number:	Not reported
Facility Type:	APARTMENT BUILDING
Inspected Date:	Not reported
Inspector:	Not reported
Inspection Result:	Not reported
Federal ID:	Not reported
Certification Flag:	False
Certification Date:	01/05/2001
Expiration Date:	09/02/2004
Renew Flag:	False
Renewal Date:	Not reported
Total Capacity:	25000
FAMT:	True
Facility Screen:	No Missing Data
Owner Screen:	Minor Data Missing
Tank Screen:	No Missing Data
Dead Letter:	False
CBS Number:	Not reported
Town or City:	NEW YORK CITY
County Code:	62
Town or City:	01
Region:	2

Tank Id:	001
Tank Location:	UNDERGROUND
Tank Status:	In Service
Install Date:	19970501
Capacity (gals):	25000
Product Stored:	NOS 1,2, OR 4 FUEL OIL
Tank Type:	Fiberglass coated steel
Tank Internal:	None
Tank External:	Fiberglass
Pipe Location:	Underground
Pipe Type:	FIBERGLASS REINFORCED PLASTIC
Pipe Internal:	Other
Pipe External:	Other
Second Containment:	Vault (w/access)
Leak Detection:	14
Overfill Prot:	High Level Alarm, Catch Basin
Dispenser:	Suction
Date Tested:	Not reported
Next Test Date:	Not reported
Missing Data for Tank:	No Missing Data
Date Closed:	Not reported
Test Method:	Not reported
Deleted:	False
Updated:	True
Lat/long:	Not reported

Tank Id:	001

ELLIOTT HOUSES (Continued) **U002034297**

Tank Location:	UNDERGROUND
Tank Status:	Closed-Removed
Install Date:	19471201
Capacity (gals):	20000
Product Stored:	NOS 1,2, OR 4 FUEL OIL
Tank Type:	Steel/carbon steel
Tank Internal:	None
Tank External:	None
Pipe Location:	Underground
Pipe Type:	STEEL/IRON
Pipe Internal:	None
Pipe External:	Wrapped (Piping)
Second Containment:	None
Leak Detection:	None
Overfill Prot:	None
Dispenser:	Suction
Date Tested:	05/01/1991
Next Test Date:	Not reported
Missing Data for Tank:	No Missing Data
Date Closed:	05/01/1997
Test Method:	Horner EZ Check
Deleted:	False
Updated:	True
Lat/long:	Not reported

Tank Id:	002
Tank Location:	UNDERGROUND
Tank Status:	Closed-Removed
Install Date:	19970401
Capacity (gals):	20000
Product Stored:	NOS 1,2, OR 4 FUEL OIL
Tank Type:	Steel/carbon steel
Tank Internal:	None
Tank External:	None
Pipe Location:	Underground
Pipe Type:	STEEL/IRON
Pipe Internal:	None
Pipe External:	Wrapped (Piping)
Second Containment:	None
Leak Detection:	None
Overfill Prot:	None
Dispenser:	Suction
Date Tested:	Not reported
Next Test Date:	Not reported
Missing Data for Tank:	No Missing Data
Date Closed:	04/01/1997
Test Method:	Not reported
Deleted:	False
Updated:	True
Lat/long:	Not reported

Tank Id:	OLD 001
Tank Location:	UNDERGROUND
Tank Status:	Closed-Removed
Install Date:	19970501

ELLIOTT HOUSES (Continued) **U002034297**

Capacity (gals):	20000
Product Stored:	NOS 1,2, OR 4 FUEL OIL
Tank Type:	Fiberglass coated steel
Tank Internal:	None
Tank External:	Fiberglass
Pipe Location:	Underground
Pipe Type:	OTHER
Pipe Internal:	Other
Pipe External:	Other
Second Containment:	Vault (w/access)
Leak Detection:	14
Overfill Prot:	High Level Alarm, Catch Basin
Dispenser:	Suction
Date Tested:	Not reported
Next Test Date:	Not reported
Missing Data for Tank:	No Missing Data
Date Closed:	Not reported
Test Method:	Not reported
Deleted:	False
Updated:	True
Lat/long:	Not reported

HIST LTANKS:

Region of Spill:	2
Spill Number:	9602200
Investigator:	SACCACIO
Caller Name:	Not reported
Caller Agency:	Not reported
Caller Phone:	Not reported
Caller Extension:	Not reported
Notifier Name:	Not reported
Notifier Agency:	Not reported
Notifier Phone:	Not reported
Notifier Extension:	Not reported
Spill Date:	05/15/1996
Spill Time:	14:00
Reported to Department Date:	05/15/96
Reported to Department Time:	15:53
SWIS:	62
Spiller Contact:	SEBASTIN LOREFICE
Spiller Phone:	(212) 306-3229
Spiller Extention:	Not reported
Spiller Name:	NYCHA
Spiller Address:	250 BRAODWAY
Spiller City,St,Zip:	MANHATTAN, NY
Facility Contact:	FRANK OCELLO
Facility Phone:	(212) 306-3229
Facility Extention:	Not reported
Spill Cause:	Tank Test Failure
Resource Affectd:	On Land
Water Affected:	Not reported
Spill Source:	Other Commercial/Industrial
Spill Notifier:	Affected Persons
PBS Number:	Not reported
Cleanup Ceased:	/ /
Cleanup Meets Standard:	False
Last Inspection:	/ /

ELLIOTT HOUSES (Continued) **U002034297**

Recommended Penalty:	Penalty Not Recommended
Spiller Cleanup Date:	/ /
Enforcement Date:	/ /
Investigation Complete:	/ /
UST Involvement:	False
Spill Class:	Known release that creates potential for fire or hazard. DEC Response. Willing Responsible Party. Corrective action taken.
Spill Closed Dt:	/ /
Date Region Sent Summary to Central Office:	/ /
Corrective Action Plan Submitted:	/ /
Date Spill Entered In Computer Data File:	05/15/96
Time Spill Entered In Computer Data File:	Not reported
Spill Record Last Update:	05/30/96
Is Updated:	False
PBS Number:	Not reported
Tank Number:	Not reported
Tank Size:	Not reported
Test Method:	Not reported
Leak Rate Failed Tank:	Not reported
Gross Leak Rate:	Not reported
Material Class Type:	Petroleum
Quantity Spilled:	0
Unkonwn Quantity Spilled:	True
Units:	Gallons
Quantity Recovered:	0
Unkonwn Quantity Recovered:	True
Material:	#2 FUEL OIL
Class Type:	#2 FUEL OIL
Times Material Entry In File:	24464
CAS Number:	Not reported
Last Date:	19941207
DEC Remarks:	Not reported
Spill Cause:	going to isolate and retest

Region of Spill:	2
Spill Number:	9002184
Investigator:	SACCACIO
Caller Name:	Not reported
Caller Agency:	Not reported
Caller Phone:	Not reported
Caller Extension:	Not reported
Notifier Name:	Not reported
Notifier Agency:	Not reported
Notifier Phone:	Not reported
Notifier Extension:	Not reported
Spill Date:	05/25/1990
Spill Time:	11:00
Reported to Department Date:	05/25/90
Reported to Department Time:	11:43
SWIS:	62
Spiller Contact:	Not reported
Spiller Phone:	Not reported
Spiller Extention:	Not reported
Spiller Name:	NYCHA
Spiller Address:	Not reported
Spiller City,St,Zip:	Not reported
Facility Contact:	Not reported

ELLIOTT HOUSES (Continued) **U002034297**

Facility Phone: (212) 306-3142
Facility Extention: Not reported
Spill Cause: Tank Test Failure
Resource Affectd: On Land
Water Affected: Not reported
Spill Source: Other Non Commercial/Industrial
Spill Notifier: Tank Tester
PBS Number: 2-601955
Cleanup Ceased: / /
Cleanup Meets Standard: False
Last Inspection: / /
Recommended Penalty: Penalty Not Recommended
Spiller Cleanup Date: / /
Enforcement Date: / /
Investigation Complete: / /
UST Involvement: False
Spill Class: Known release with minimal potential for fire or hazard. DEC Response. Willing Responsible Party. Corrective action taken.
Spill Closed Dt: / /
Date Region Sent Summary to Central Office: / /
Corrective Action Plan Submitted: / /
Date Spill Entered In Computer Data File: 05/31/90
Time Spill Entered In Computer Data File: Not reported
Spill Record Last Update: 11/29/94
Is Updated: False
PBS Number: Not reported
Tank Number: 001
Tank Size: 0
Test Method: Not reported
Leak Rate Failed Tank: 0.00
Gross Leak Rate: Not reported
PBS Number: Not reported
Tank Number: 002
Tank Size: 0
Test Method: Not reported
Leak Rate Failed Tank: 0.00
Gross Leak Rate: Not reported
Material Class Type: Petroleum
Quantity Spilled: -1
Unkonwn Quantity Spilled: False
Units: Not reported
Quantity Recovered: 0
Unkonwn Quantity Recovered: False
Material: #4 FUEL OIL
Class Type: #4 FUEL OIL
Times Material Entry In File: 1751
CAS Number: Not reported
Last Date: 19941205
DEC Remarks: Not reported
Spill Cause: VISIBLE LEAKS AT GAUGES 2) MANHOLE COVERS, MANIFOLD TANKS 2) 20K FAILED HORNER EZY CHECK WITH A GROSS LEAK, WILL REPAIR RETEST.

Z151 WSW 1/8-1/4 1249 ft. **PRADERA REALTY CO.** **NY AST** **A100178218**
501 W 28 STREET **N/A**
NEW YORK, NY 10001

Site 4 of 4 in cluster Z

Relative: Lower

AST:

Actual: 15 ft.

AST:
Facility Id: 2-605989
Expiration Date: 06/11/11
Renewal Date: / /
Total Capacity: 4000
Facility Type: Not reported
Mailing Company: PRADERA REALTY CO.
Mailing Title: ?
Mailing Contact: ANASTASIOS TZEZAILIDIS
Mailing Address: P.O. BOX 1001
Mailing Address 2: Not reported
Mailing City: MELVILLE
Mailing State: NY
Mailing Zip Code: 11747
Mailing Phone No: (631) 367-9128
Mailing Email: Not reported
Owner Title: ?
Owner Name: ANASTASIOS TZEZAILIDIS
Owner Address: P.O. BOX 1001
Owner Address 2: Not reported
Owner State: NY
Owner Zip Code: 11747
Owner Phone: (631) 367-9128
Owner Company: PRADERA REALTY CO.
Emergency Contact: ODISSEAS KONSTANHAKOPOULOS
Emergency Phone: (516) 626-6364
Operator: ANASTASIOS TZEZAILIDIS
Operator Phone: (917) 796-8474
Owner City: MELVILLE
Owner Sub Type: Corporate or Commercial
Program Type: PBS

Tank Number: 1
Tank Location Name: Aboveground on crib, rack, or cradle
Tank Status: In Service
Tank Model: Not reported
Pipe Model: Not reported
Active Status: Active
Install Date: / /
Capacity Gallons: 4000
Material Name: #2 Fuel Oil
Percentage: 100.00
Tank Type Name: Steel/Carbon Steel/Iron
Tank Internal Protection: None
Tank Internal Protection 1: None
Tank Internal Protection 2: Not reported
Pipe Location Name: Aboveground
Pipe Type Name: Steel/Carbon Steel/Iron
Pipe External Protection 1: None
Pipe External Protection 2: Not reported
Tank Secondary Containment 1: None
Tank Secondary Containment 2: Not reported

PRADERA REALTY CO. (Continued) **A100178218**

Pipe Secondary Containment:	Not reported
Tank Leak Detection 1:	None
Tank Leak Detection 2:	Not reported
Pipe Leak Detection 1:	None
Pipe Leak Detection 2:	Not reported
Type Of Overfill Prevention 1:	Vent Whistle
Type Of Overfill Prevention 2:	Not reported
Dispenser Method:	Suction
Spill Prevention:	None
Tightness Test Method:	Testing Not Required
Date Tested:	/ /
Next Test Date:	/ /
Date Tank Closed:	/ /

---

152 NNW 1/8-1/4 1253 ft. **BOILER FUEL STORAGE TANKS** **NY AST U003389336**
517 W 35TH ST **NY HIST AST N/A**
MANHATTAN, NY 10001

Relative: Higher

Actual: 37 ft.

AST:

AST:

Facility Id:	2-306053
Expiration Date:	05/28/08
Renewal Date:	05/06/02
Total Capacity:	8000
Facility Type:	Not reported
Mailing Company:	HLM REALTY LLC
Mailing Title:	Not reported
Mailing Contact:	HORTENSE L. MAGEE
Mailing Address:	15 GREENFIELD AVENUE
Mailing Address 2:	Not reported
Mailing City:	BRONXVILLE
Mailing State:	NY
Mailing Zip Code:	10708-2501
Mailing Phone No:	(914) 779-8806
Mailing Email:	Not reported
Owner Title:	Not reported
Owner Name:	Not reported
Owner Address:	15 GREENFIELD AVE
Owner Address 2:	Not reported
Owner State:	NY
Owner Zip Code:	10708-2501
Owner Phone:	(914) 779-8806
Owner Company:	HLM REALTY LLC
Emergency Contact:	LYNNE MAGEE
Emergency Phone:	(917) 523-9970
Operator:	MICHAEL PHIPPS
Operator Phone:	(201) 923-9077
Owner City:	BRONXVILLE
Owner Sub Type:	Corporate or Commercial
Program Type:	PBS
Tank Number:	001
Tank Location Name:	Aboveground - in contact with soil
Tank Status:	In Service
Tank Model:	Not reported
Pipe Model:	Not reported

BOILER FUEL STORAGE TANKS (Continued) **U003389336**

Active Status:	Active
Install Date:	10/01/51
Capacity Gallons:	5000
Material Name:	#6 Fuel Oil
Percentage:	100.00
Tank Type Name:	Steel/Carbon Steel/Iron
Tank Internal Protection:	None
Tank Internal Protection 1:	None
Tank Internal Protection 2:	Not reported
Pipe Location Name:	No Piping
Pipe Type Name:	Steel/Carbon Steel/Iron
Pipe External Protection 1:	None
Pipe External Protection 2:	Not reported
Tank Secondary Containment 1:	Vault (w/o access)
Tank Secondary Containment 2:	Not reported
Pipe Secondary Containment:	Not reported
Tank Leak Detection 1:	None
Tank Leak Detection 2:	Not reported
Pipe Leak Detection 1:	Exempt Suction Piping
Pipe Leak Detection 2:	Not reported
Type Of Overfill Prevention 1:	Product Level Gauge (A/G)
Type Of Overfill Prevention 2:	Not reported
Dispenser Method:	Suction
Spill Prevention:	Not reported
Tightness Test Method:	Testing Not Required
Date Tested:	/ /
Next Test Date:	/ /
Date Tank Closed:	/ /
Tank Number:	002
Tank Location Name:	Aboveground - in contact with soil
Tank Status:	In Service
Tank Model:	Not reported
Pipe Model:	Not reported
Active Status:	Active
Install Date:	10/01/51
Capacity Gallons:	3000
Material Name:	#2 Fuel Oil
Percentage:	100.00
Tank Type Name:	Steel/Carbon Steel/Iron
Tank Internal Protection:	None
Tank Internal Protection 1:	None
Tank Internal Protection 2:	Not reported
Pipe Location Name:	No Piping
Pipe Type Name:	Steel/Carbon Steel/Iron
Pipe External Protection 1:	None
Pipe External Protection 2:	Not reported
Tank Secondary Containment 1:	Vault (w/o access)
Tank Secondary Containment 2:	Not reported
Pipe Secondary Containment:	Not reported
Tank Leak Detection 1:	None
Tank Leak Detection 2:	Not reported
Pipe Leak Detection 1:	Exempt Suction Piping
Pipe Leak Detection 2:	Not reported
Type Of Overfill Prevention 1:	Product Level Gauge (A/G)
Type Of Overfill Prevention 2:	Not reported

BOILER FUEL STORAGE TANKS (Continued) **U003389336**

Dispenser Method:	Suction
Spill Prevention:	Not reported
Tightness Test Method:	Testing Not Required
Date Tested:	/ /
Next Test Date:	/ /
Date Tank Closed:	/ /

HIST AST:

PBS Number:	2-306053
SWIS Code:	6201
Operator:	CHARLES NIETO
Facility Phone:	(212) 560-8975
Facility Addr2:	517 W 35TH ST
Facility Type:	OTHER
Emergency:	CHARLES NIETO
Emergency Tel:	(201) 385-0109
Old PBSNO:	Not reported
Date Inspected:	Not reported
Inspector:	Not reported
Result of Inspection:	Not reported
Owner Name:	HORTENSE MAGEE
Owner Address:	15 GREENFIELD AVE
Owner City,St,Zip:	BRONXVILLE, NY 10708
Federal ID:	Not reported
Owner Tel:	(914) 779-8806
Owner Type:	Private Resident
Owner Subtype:	Not reported
Mailing Contact:	Not reported
Mailing Name:	HORTENSE MAGEE
Mailing Address:	15 GREENFIELD AVE
Mailing Address 2:	Not reported
Mailing City,St,Zip:	BRONXVILLE, NY 10708
Mailing Telephone:	(914) 779-8806
Owner Mark:	First Owner
Facility Status:	1 - Active PBS facility, i.e. total capacity of the PBS tanks is greater than 1,100 gallons, regardless if Subpart 360-14 tanks exist or not at the facility.
Certification Flag:	False
Certification Date:	10/29/1997
Expiration:	09/19/2002
Renew Flag:	False
Renew Date:	Not reported
Total Capacity:	8000
FAMT:	True
Facility Screen:	No Missing Data
Owner Screen:	Minor Data Missing
Tank Screen:	Minor Data Missing
Dead Letter:	False
CBS Number:	Not reported
Town or City:	NEW YORK CITY
County Code:	62
Town or City Code:	01
Region:	2

Tank ID:	001
Tank Location:	ABOVEGROUND
Tank Status:	In Service

BOILER FUEL STORAGE TANKS (Continued) **U003389336**

Install Date:	19511001
Capacity (Gal):	5000
Product Stored:	NOS 5 OR 6 FUEL OIL
Tank Type:	Steel/carbon steel
Tank Internal:	Not reported
Tank External:	Not reported
Pipe Location:	Not reported
Pipe Type:	STEEL/IRON
Pipe Internal:	Not reported
Pipe External:	Not reported
Tank Containment:	Diking
Leak Detection:	0
Overfill Protection:	4
Dispenser Method:	Suction
Date Tested:	Not reported
Next Test Date:	Not reported
Missing Data for Tank:	Minor Data Missing
Date Closed:	Not reported
Test Method:	Not reported
Deleted:	False
Updated:	False
SPDES Number:	Not reported
Lat/Long:	Not reported

Tank ID:	002
Tank Location:	ABOVEGROUND
Tank Status:	In Service
Install Date:	19511001
Capacity (Gal):	3000
Product Stored:	NOS 1,2, OR 4 FUEL OIL
Tank Type:	Steel/carbon steel
Tank Internal:	Not reported
Tank External:	Not reported
Pipe Location:	Not reported
Pipe Type:	STEEL/IRON
Pipe Internal:	Not reported
Pipe External:	Not reported
Tank Containment:	Diking
Leak Detection:	0
Overfill Protection:	4
Dispenser Method:	Suction
Date Tested:	Not reported
Next Test Date:	Not reported
Missing Data for Tank:	Minor Data Missing
Date Closed:	Not reported
Test Method:	Not reported
Deleted:	False
Updated:	False
SPDES Number:	Not reported
Lat/Long:	Not reported

AH153 North 1/8-1/4 1270 ft.

Relative: Higher

Actual: 40 ft.

460 10TH AVE — **NY LTANKS** — **S102672733**
460 10TH AVENUE — **NY HIST LTANKS** — **N/A**
MANHATTAN, NY

Site 1 of 3 in cluster AH

LTANKS:

Site ID:	73067
Spill Date:	12/14/94
Facility Addr2:	Not reported
Facility ID:	9412295
Program Number:	9412295
SWIS:	3101
Region of Spill:	2
Investigator:	TOMASELLO
Referred To:	Not reported
Reported to Dept:	12/14/94
CID:	08
Spill Cause:	Tank Overfill
Water Affected:	Not reported
Spill Source:	Commercial/Industrial
Spill Notifier:	Affected Persons
Cleanup Ceased:	12/20/94
Cleanup Meets Standard:	True
Last Inspection:	/ /
Recommended Penalty:	Penalty Not Recommended
UST Involvement:	False
Spill Class:	Not reported
Spill Closed Dt:	12/20/94
Remediation Phase:	0
Date Entered In Computer:	01/30/95
Spill Record Last Update:	10/03/03
Spille Namer:	Not reported
Spiller Company:	SIVERSTEIN PROPERTIES
Spiller Phone:	(212) 490-0660
Spiller Extention:	Not reported
Spiller Address:	5215 5TH AVE
Spiller City,St,Zip:	NEW YORK, NY 10175, ZZ
Spiller County:	001
Spiller Contact:	Not reported
Spiller Phone:	Not reported
Spiller Extention:	Not reported
DEC Region:	2
Program Number:	9412295
DER Facility ID:	68841
Site ID:	73067
Operable Unit ID:	1005991
Operable Unit:	01
Material ID:	374617
Material Code:	0002
Material Name:	#4 Fuel Oil
Case No.:	Not reported
Material FA:	Petroleum
Quantity:	400.00
Units:	Gallons
Recovered:	0.00
Resource Affected:	Soil
Oxygenate:	False
Site ID:	Not reported

460 10TH AVE (Continued) — **S102672733**

Spill Tank Test:	Not reported
Tank Number:	Not reported
Tank Size:	Not reported
Test Method:	Not reported
Leak Rate:	Not reported
Gross Fail:	Not reported
Modified By:	Not reported
Last Modified:	Not reported
Test Method:	Not reported
DEC Memo:	Not reported
Remarks:	Start CallerRemark - 9412295 CUSTOMER OVERORDERED - SPILL CONTAINED ON ROAD PAVEMENT-SUPER FUEL CONTAINING- ABC TANK AT SITE 718/272-2800 END CallerRemark - 9412295

HIST LTANKS:

Region of Spill:	2
Spill Number:	9412295
Investigator:	TOMASELLO
Caller Name:	Not reported
Caller Agency:	Not reported
Caller Phone:	Not reported
Caller Extension:	Not reported
Notifier Name:	Not reported
Notifier Agency:	Not reported
Notifier Phone:	Not reported
Notifier Extension:	Not reported
Spill Date:	12/14/1994
Spill Time:	09:00
Reported to Department Date:	12/14/94
Reported to Department Time:	10:48
SWIS:	62
Spiller Contact:	Not reported
Spiller Phone:	Not reported
Spiller Extention:	Not reported
Spiller Name:	SIVERSTEIN PROPERTIES
Spiller Address:	5215 5TH AVE
Spiller City,St,Zip:	NEW YORK, NY 10175
Facility Contact:	Not reported
Facility Phone:	(212) 490-0660
Facility Extention:	Not reported
Spill Cause:	Tank Overfill
Resource Affectd:	On Land
Water Affected:	Not reported
Spill Source:	Other Commercial/Industrial
Spill Notifier:	Affected Persons
PBS Number:	Not reported
Cleanup Ceased:	12/20/94
Cleanup Meets Standard:	True
Last Inspection:	/ /
Recommended Penalty:	Penalty Not Recommended
Spiller Cleanup Date:	/ /
Enforcement Date:	/ /
Investigation Complete:	/ /
UST Involvement:	False
Spill Class:	Not reported
Spill Closed Dt:	12/20/94
Date Region Sent Summary to Central Office:	/ /

460 10TH AVE (Continued) — **S102672733**

Corrective Action Plan Submitted: / /
Date Spill Entered In Computer Data File: 01/30/95
Time Spill Entered In Computer Data File: Not reported
Spill Record Last Update: 02/28/95
Is Updated: False
PBS Number: Not reported
Tank Number: Not reported
Tank Size: Not reported
Test Method: Not reported
Leak Rate Failed Tank: Not reported
Gross Leak Rate: Not reported
Material Class Type: Petroleum
Quantity Spilled: 400
Unkonwn Quantity Spilled: False
Units: Gallons
Quantity Recovered: 0
Unkonwn Quantity Recovered: False
Material: #4 FUEL OIL
Class Type: #4 FUEL OIL
Times Material Entry In File: 1751
CAS Number: Not reported
Last Date: 19941205
DEC Remarks: Not reported
Spill Cause: CUSTOMER OVERORDERED - SPILL CONTAINED ON ROAD PAVEMENT-SUPER FUEL CONTAINING-ABC TANK AT SITE 718/272-2800

AI154
WSW
1/8-1/4
1287 ft.

10TH AVE SS INC - DHINSA GAS - CITY GAS
303 10TH AVE
NEW YORK, NY 10034

RCRA-SQG 1001080176
FINDS NYU005000237

Relative: Lower

Actual: 16 ft.

Site 1 of 4 in cluster AI

RCRAInfo:
Owner: UNK
(212) 555-1212
EPA ID: NYU005000237

Contact: Not reported

Classification: Small Quantity Generator
TSDF Activities: Not reported

Violation Status: No violations found

FINDS:
Other Pertinent Environmental Activity Identified at Site

RCRAInfo is a national information system that supports the Resource Conservation and Recovery Act (RCRA) program through the tracking of events and activities related to facilities that generate, transport, and treat, store, or dispose of hazardous waste. RCRAInfo allows RCRA program staff to track the notification, permit, compliance, and corrective action activities required under RCRA.

AI155
WSW
1/8-1/4
1287 ft.

SHLOMI & AVI REPAIR INC.
303-309 10TH AVENUE
NEW YORK, NY 10001

NY UST U003712143
NY HIST UST N/A

Relative: Lower

Actual: 16 ft.

Site 2 of 4 in cluster AI

UST:

UST:
Facility Id: 2-604322
Expiration Date: 12/07/09
Renewal Date: / /
Total Capacity: 250
Facility Type: Not reported
Mailing Company: SHLOMI & AVI AUTO REPAIR INC
Mailing Title: Not reported
Mailing Contact: SHLOMO FARAG
Mailing Address: 303-309 10TH AVENUE
Mailing Address 2: Not reported
Mailing City: NEW YORK
Mailing State: NY
Mailing Zip Code: 10001
Mailing Phone No: (212) 629-5865
Mailing Email: Not reported
Owner Title: Not reported
Owner Name: Not reported
Owner Address: 276 NORTH HENRY STREET
Owner Address 2: Not reported
Owner State: NY
Owner Zip Code: 11222
Owner Phone: (718) 349-0555
Owner Company: BNYC STREET REALTY CORP
Emergency Contact: SHLOMO FARAG
Emergency Phone: (212) 629-5865
Operator: SHLOMO FARAG
Operator Phone: (212) 629-5865
Owner City: BROOKLYN
Owner Sub Type: Corporate or Commercial
Program Type: PBS

Tank Number: 001
Tank Location Name: Underground
Tank Status: In Service
Tank Model: Not reported
Pipe Model: Not reported
Active Status: Active
Install Date: 10/01/94
Capacity Gallons: 250
Material Name: Lube Oil
Percentage: 100.00
Tank Type Name: Steel/Carbon Steel/Iron
Tank Internal Protection: None
Tank Internal Protection 1: Painted/Asphalt Coating
Tank Internal Protection 2: Not reported
Pipe Location Name: No Piping
Pipe Type Name: Steel/Carbon Steel/Iron
Pipe External Protection 1: None
Pipe External Protection 2: Not reported
Tank Secondary Containment 1: None
Tank Secondary Containment 2: Not reported

SHLOMI & AVI REPAIR INC. (Continued) **U003712143**

Pipe Secondary Containment:	Not reported
Tank Leak Detection 1:	None
Tank Leak Detection 2:	Not reported
Pipe Leak Detection 1:	Not reported
Pipe Leak Detection 2:	Not reported
Type Of Overfill Prevention 1:	Float Vent Valve
Type Of Overfill Prevention 2:	Not reported
Dispenser Method:	Not reported
Spill Prevention:	Not reported
Tightness Test Method:	Testing Not Required
Date Tested:	/ /
Next Test Date:	/ /
Date Tank Closed:	/ /

HIST UST:

PBS Number:	2-604322
SPDES Number:	Not reported
Emergency Contact:	SHLOMO FARAG
Emergency Telephone:	(212) 629-5865
Operator:	SHLOMO FARAG
Operator Telephone:	(212) 629-5865
Owner Name:	BNYC STREET REALTY CORP
Owner Address:	276 NORTH HENRY STREET
Owner City,St,Zip:	BROOKLYN, NY 11222
Owner Telephone:	(718) 349-0555
Owner Type:	Corporate/Commercial
Owner Subtype:	Not reported
Mailing Name:	SHLOMI & AVI AUTO REPAIR INC
Mailing Address:	303-309 10TH AVENUE
Mailing Address 2:	Not reported
Mailing City,St,Zip:	NEW YORK, NY 10001
Mailing Contact:	SHLOMO FARAG
Mailing Telephone:	(212) 629-5865
Owner Mark:	First Owner
Facility Status:	2 - Unregulated by PBS (the total capacity is less than 1,101 gallons) and Subpart 360-14.
Facility Addr2:	303-309 10TH AVENUE
SWIS ID:	6201
Old PBS Number:	Not reported
Facility Type:	OTHER
Inspected Date:	Not reported
Inspector:	Not reported
Inspection Result:	Not reported
Federal ID:	Not reported
Certification Flag:	False
Certification Date:	Not reported
Expiration Date:	12/07/2004
Renew Flag:	False
Renewal Date:	Not reported
Total Capacity:	250
FAMT:	False
Facility Screen:	No Missing Data
Owner Screen:	No Missing Data
Tank Screen:	No Missing Data
Dead Letter:	False
CBS Number:	Not reported
Town or City:	NEW YORK CITY

SHLOMI & AVI REPAIR INC. (Continued) **U003712143**

County Code:	62
Town or City:	01
Region:	2
Tank Id:	001
Tank Location:	UNDERGROUND
Tank Status:	In Service
Install Date:	19941001
Capacity (gals):	250
Product Stored:	UNKNOWN
Tank Type:	Steel/carbon steel
Tank Internal:	None
Tank External:	Painted/Asphalt Coating
Pipe Location:	None
Pipe Type:	STEEL/IRON
Pipe Internal:	None
Pipe External:	None
Second Containment:	None
Leak Detection:	None
Overfill Prot:	Float Vent Valve, None
Dispenser:	Gravity
Date Tested:	Not reported
Next Test Date:	Not reported
Missing Data for Tank:	No Missing Data
Date Closed:	Not reported
Test Method:	Not reported
Deleted:	False
Updated:	True
Lat/long:	Not reported

AI156 **TENTH GAS (NY) INC.** **NY UST** **U003069155**
WSW **303 TENTH AVENUE** **NY HIST UST** **N/A**
1/8-1/4 **NEW YORK, NY 10001**
1287 ft.

Site 3 of 4 in cluster AI

Relative: Lower

Actual: 16 ft.

UST:

UST:

Facility Id:	2-601361
Expiration Date:	02/03/10
Renewal Date:	/ /
Total Capacity:	0
Facility Type:	Not reported
Mailing Company:	303-309, 10TH AVENUE, LLC
Mailing Title:	PRESIDENT
Mailing Contact:	MARIAM AZADALLI
Mailing Address:	276 N. HENRY STREET
Mailing Address 2:	Not reported
Mailing City:	BROOKLYN
Mailing State:	NY
Mailing Zip Code:	11222
Mailing Phone No:	(718) 349-0555
Mailing Email:	Not reported
Owner Title:	PRINCIPAL
Owner Name:	MARC ALTHEIM
Owner Address:	276 N. HENRY STREET
Owner Address 2:	Not reported

TENTH GAS (NY) INC. (Continued) **U003069155**

Owner State:	NY
Owner Zip Code:	11222
Owner Phone:	(718) 349-0555
Owner Company:	303-309, 10TH AVENUE, LLC
Emergency Contact:	MARIAM AZADALLI
Emergency Phone:	(718) 349-0555
Operator:	TENTH GAS (NY) INC.
Operator Phone:	(212) 239-0213
Owner City:	BROOKLYN
Owner Sub Type:	Corporate or Commercial
Program Type:	PBS

Tank Number:	001
Tank Location Name:	Underground
Tank Status:	Closed - Removed
Tank Model:	Not reported
Pipe Model:	Not reported
Active Status:	Inactive
Install Date:	02/01/77
Capacity Gallons:	4000
Material Name:	Gasoline
Percentage:	100.00
Tank Type Name:	Steel/Carbon Steel/Iron
Tank Internal Protection:	None
Tank Internal Protection 1:	Original Sacrificial Anode
Tank Internal Protection 2:	Not reported
Pipe Location Name:	Underground/On-ground
Pipe Type Name:	Steel/Carbon Steel/Iron
Pipe External Protection 1:	Retrofitted Sacrificial Anode
Pipe External Protection 2:	Not reported
Tank Secondary Containment 1:	None
Tank Secondary Containment 2:	Not reported
Pipe Secondary Containment:	Not reported
Tank Leak Detection 1:	In-Tank System (ATG)
Tank Leak Detection 2:	Not reported
Pipe Leak Detection 1:	Not reported
Pipe Leak Detection 2:	Not reported
Type Of Overfill Prevention 1:	High Level Alarm
Type Of Overfill Prevention 2:	Not reported
Dispenser Method:	Submersible
Spill Prevention:	Catch Basin
Tightness Test Method:	Horner EZY3/EZY3 Locator Plus
Date Tested:	05/08/03
Next Test Date:	/ /
Date Tank Closed:	09/15/06

Tank Number:	002
Tank Location Name:	Underground
Tank Status:	Closed - Removed
Tank Model:	Not reported
Pipe Model:	Not reported
Active Status:	Inactive
Install Date:	02/01/77
Capacity Gallons:	4000
Material Name:	Gasoline
Percentage:	100.00

TENTH GAS (NY) INC. (Continued) **U003069155**

Tank Type Name:	Steel/Carbon Steel/Iron
Tank Internal Protection:	None
Tank Internal Protection 1:	Original Sacrificial Anode
Tank Internal Protection 2:	Not reported
Pipe Location Name:	Underground/On-ground
Pipe Type Name:	Steel/Carbon Steel/Iron
Pipe External Protection 1:	Retrofitted Sacrificial Anode
Pipe External Protection 2:	Not reported
Tank Secondary Containment 1:	None
Tank Secondary Containment 2:	Not reported
Pipe Secondary Containment:	Not reported
Tank Leak Detection 1:	In-Tank System (ATG)
Tank Leak Detection 2:	Not reported
Pipe Leak Detection 1:	Not reported
Pipe Leak Detection 2:	Not reported
Type Of Overfill Prevention 1:	High Level Alarm
Type Of Overfill Prevention 2:	Not reported
Dispenser Method:	Submersible
Spill Prevention:	Catch Basin
Tightness Test Method:	Horner EZY3/EZY3 Locator Plus
Date Tested:	05/08/03
Next Test Date:	/ /
Date Tank Closed:	09/15/06

Tank Number:	003
Tank Location Name:	Underground
Tank Status:	Closed - Removed
Tank Model:	Not reported
Pipe Model:	Not reported
Active Status:	Inactive
Install Date:	02/01/77
Capacity Gallons:	4000
Material Name:	Gasoline
Percentage:	100.00
Tank Type Name:	Steel/Carbon Steel/Iron
Tank Internal Protection:	None
Tank Internal Protection 1:	Original Sacrificial Anode
Tank Internal Protection 2:	Not reported
Pipe Location Name:	Underground/On-ground
Pipe Type Name:	Steel/Carbon Steel/Iron
Pipe External Protection 1:	Retrofitted Sacrificial Anode
Pipe External Protection 2:	Not reported
Tank Secondary Containment 1:	None
Tank Secondary Containment 2:	Not reported
Pipe Secondary Containment:	Not reported
Tank Leak Detection 1:	In-Tank System (ATG)
Tank Leak Detection 2:	Not reported
Pipe Leak Detection 1:	Not reported
Pipe Leak Detection 2:	Not reported
Type Of Overfill Prevention 1:	High Level Alarm
Type Of Overfill Prevention 2:	Not reported
Dispenser Method:	Submersible
Spill Prevention:	Catch Basin
Tightness Test Method:	Horner EZY3/EZY3 Locator Plus
Date Tested:	05/08/03
Next Test Date:	/ /

TENTH GAS (NY) INC. (Continued) **U003069155**

Date Tank Closed: 09/15/06

Tank Number: 004
Tank Location Name: Underground
Tank Status: Closed - Removed
Tank Model: Not reported
Pipe Model: Not reported
Active Status: Inactive
Install Date: 02/01/77
Capacity Gallons: 4000
Material Name: Diesel
Percentage: 100.00
Tank Type Name: Steel/Carbon Steel/Iron
Tank Internal Protection: None
Tank Internal Protection 1: Original Sacrificial Anode
Tank Internal Protection 2: Not reported
Pipe Location Name: Underground/On-ground
Pipe Type Name: Steel/Carbon Steel/Iron
Pipe External Protection 1: Retrofitted Sacrificial Anode
Pipe External Protection 2: Not reported
Tank Secondary Containment 1: None
Tank Secondary Containment 2: Not reported
Pipe Secondary Containment: Not reported
Tank Leak Detection 1: In-Tank System (ATG)
Tank Leak Detection 2: Not reported
Pipe Leak Detection 1: Not reported
Pipe Leak Detection 2: Not reported
Type Of Overfill Prevention 1: High Level Alarm
Type Of Overfill Prevention 2: Not reported
Dispenser Method: Submersible
Spill Prevention: Catch Basin
Tightness Test Method: Horner EZY3/EZY3 Locator Plus
Date Tested: 05/08/03
Next Test Date: / /
Date Tank Closed: 09/15/06

HIST UST:
PBS Number: 2-601361
SPDES Number: Not reported
Emergency Contact: MARIAM AZADALLI
Emergency Telephone: (718) 349-0555
Operator: 10TH AVENUE GAS STATION, INC.
Operator Telephone: (212) 239-0213
Owner Name: B.N.Y.C. STREET REALTY CORPORATION
Owner Address: 276 N. HENRY STREET
Owner City,St,Zip: BROOKLYN, NY 11222
Owner Telephone: (718) 349-0555
Owner Type: Corporate/Commercial
Owner Subtype: Not reported
Mailing Name: TENTH GAS NY INC.
Mailing Address: 276 N. HENRY STREET
Mailing Address 2: Not reported
Mailing City,St,Zip: BROOKLYN, NY 11222
Mailing Contact: MARIAM AZADALLI
Mailing Telephone: (718) 349-0555
Owner Mark: Second Owner

TENTH GAS (NY) INC. (Continued) **U003069155**

Facility Status: 1 - Active PBS facility, i.e. total capacity of the PBS tanks is greater than 1,100 gallons, regardless if Subpart 360-14 tanks exist or not at the facility.
Facility Addr2: Not reported
SWIS ID: 6201
Old PBS Number: Not reported
Facility Type: RETAIL GASOLINE SALES
Inspected Date: Not reported
Inspector: Not reported
Inspection Result: Not reported
Federal ID: Not reported
Certification Flag: False
Certification Date: 10/29/1998
Expiration Date: 09/29/2003
Renew Flag: False
Renewal Date: Not reported
Total Capacity: 16000
FAMT: True
Facility Screen: No Missing Data
Owner Screen: Minor Data Missing
Tank Screen: No Missing Data
Dead Letter: False
CBS Number: Not reported
Town or City: NEW YORK CITY
County Code: 62
Town or City: 01
Region: 2

Tank Id: 001
Tank Location: UNDERGROUND
Tank Status: In Service
Install Date: 19980901
Capacity (gals): 4000
Product Stored: UNLEADED GASOLINE
Tank Type: Steel/carbon steel
Tank Internal: None
Tank External: Sacrificial Anode
Pipe Location: Underground
Pipe Type: STEEL/IRON
Pipe Internal: None
Pipe External: Sacrificial Anode
Second Containment: None
Leak Detection: In-tank System
Overfill Prot: High Level Alarm, Catch Basin
Dispenser: Submersible
Date Tested: 01/01/1996
Next Test Date: Not reported
Missing Data for Tank: No Missing Data
Date Closed: Not reported
Test Method: Horner EZ Check
Deleted: False
Updated: True
Lat/long: Not reported

Tank Id: 002
Tank Location: UNDERGROUND

TENTH GAS (NY) INC. (Continued) **U003069155**

Tank Status:	In Service
Install Date:	19980901
Capacity (gals):	4000
Product Stored:	UNLEADED GASOLINE
Tank Type:	Steel/carbon steel
Tank Internal:	None
Tank External:	Sacrificial Anode
Pipe Location:	Underground
Pipe Type:	STEEL/IRON
Pipe Internal:	None
Pipe External:	Sacrificial Anode
Second Containment:	None
Leak Detection:	In-tank System
Overfill Prot:	High Level Alarm, Catch Basin
Dispenser:	Submersible
Date Tested:	01/01/1996
Next Test Date:	Not reported
Missing Data for Tank:	No Missing Data
Date Closed:	Not reported
Test Method:	Horner EZ Check
Deleted:	False
Updated:	True
Lat/long:	Not reported

Tank Id:	003
Tank Location:	UNDERGROUND
Tank Status:	In Service
Install Date:	19980901
Capacity (gals):	4000
Product Stored:	UNLEADED GASOLINE
Tank Type:	Steel/carbon steel
Tank Internal:	None
Tank External:	Sacrificial Anode
Pipe Location:	Underground
Pipe Type:	STEEL/IRON
Pipe Internal:	None
Pipe External:	Sacrificial Anode
Second Containment:	None
Leak Detection:	In-tank System
Overfill Prot:	High Level Alarm, Catch Basin
Dispenser:	Submersible
Date Tested:	01/01/1996
Next Test Date:	Not reported
Missing Data for Tank:	No Missing Data
Date Closed:	Not reported
Test Method:	Horner EZ Check
Deleted:	False
Updated:	True
Lat/long:	Not reported

Tank Id:	004
Tank Location:	UNDERGROUND
Tank Status:	In Service
Install Date:	19980901
Capacity (gals):	4000

TENTH GAS (NY) INC. (Continued) **U003069155**

Product Stored:	DIESEL
Tank Type:	Steel/carbon steel
Tank Internal:	None
Tank External:	Sacrificial Anode
Pipe Location:	Underground
Pipe Type:	STEEL/IRON
Pipe Internal:	None
Pipe External:	None
Second Containment:	20
Leak Detection:	In-tank System
Overfill Prot:	High Level Alarm, Catch Basin
Dispenser:	Submersible
Date Tested:	01/01/1996
Next Test Date:	09/01/2013
Missing Data for Tank:	No Missing Data
Date Closed:	Not reported
Test Method:	Horner EZ Check
Deleted:	False
Updated:	True
Lat/long:	Not reported

AI157 **303 10 AVE. MANHATTAN/UNK** **NY LTANKS** **S104275478**
WSW **303 10 AVE.** **NY HIST LTANKS** **N/A**
1/8-1/4 **NEW YORK CITY, NY**
1287 ft.

Site 4 of 4 in cluster AI

Relative: Lower

Actual: 16 ft.

LTANKS:

Site ID:	256335
Spill Date:	12/04/86
Facility Addr2:	Not reported
Facility ID:	8605682
Program Number:	8605682
SWIS:	3101
Region of Spill:	2
Investigator:	UNASSIGNED
Referred To:	Not reported
Reported to Dept:	12/05/86
CID:	08
Spill Cause:	Tank Overfill
Water Affected:	Not reported
Spill Source:	Gasoline Station
Spill Notifier:	Fire Department
Cleanup Ceased:	12/05/86
Cleanup Meets Standard:	True
Last Inspection:	/ /
Recommended Penalty:	Penalty Not Recommended
UST Involvement:	True
Spill Class:	Not reported
Spill Closed Dt:	12/05/86
Remediation Phase:	0
Date Entered In Computer:	01/08/87
Spill Record Last Update:	01/03/05
Spille Namer:	Not reported
Spiller Company:	UNK NAMED GAS STATION
Spiller Phone:	Not reported
Spiller Extention:	Not reported
Spiller Address:	303 10 AVE

303 10 AVE. MANHATTAN/UNK (Continued) **S104275478**

Spiller City,St,Zip:	MANH, NY
Spiller County:	001
Spiller Contact:	Not reported
Spiller Phone:	Not reported
Spiller Extention:	Not reported
DEC Region:	2
Program Number:	8605682
DER Facility ID:	220188
Site ID:	256335
Operable Unit ID:	902641
Operable Unit:	01
Material ID:	474849
Material Code:	0009
Material Name:	Gasoline
Case No.:	Not reported
Material FA:	Petroleum
Quantity:	1000.00
Units:	Pounds
Recovered:	0.00
Resource Affected:	Groundwater
Oxygenate:	False
Site ID:	Not reported
Spill Tank Test:	Not reported
Tank Number:	Not reported
Tank Size:	Not reported
Test Method:	Not reported
Leak Rate:	Not reported
Gross Fail:	Not reported
Modified By:	Not reported
Last Modified:	Not reported
Test Method:	Not reported
DEC Memo:	Start DECRemark - 8605682 Prior to Sept, 2004 data translation this spill Lead DEC Field was " " 10/10/95: This is additional information about material spilled from the translation of the old spill file: POTEN SPILL. See PIN 4169, spills #8302630,8606807,9410208,9410209. END DECRemark - 8605682
Remarks:	Start CallerRemark - 8605682 @ END CallerRemark - 8605682

HIST LTANKS:

Region of Spill:	2
Spill Number:	8605682
Investigator:	Not reported
Caller Name:	Not reported
Caller Agency:	Not reported
Caller Phone:	Not reported
Caller Extension:	Not reported
Notifier Name:	Not reported
Notifier Agency:	Not reported
Notifier Phone:	Not reported
Notifier Extension:	Not reported
Spill Date:	12/04/1986
Spill Time:	12:00
Reported to Department Date:	12/05/86
Reported to Department Time:	16:00
SWIS:	62
Spiller Contact:	Not reported
Spiller Phone:	Not reported
Spiller Extention:	Not reported

303 10 AVE. MANHATTAN/UNK (Continued) **S104275478**

Spiller Name:	UNK NAMED GAS STATION
Spiller Address:	303 10 AVE
Spiller City,St,Zip:	MANH, NY
Facility Contact:	Not reported
Facility Phone:	Not reported
Facility Extention:	Not reported
Spill Cause:	Tank Overfill
Resource Affectd:	Groundwater
Water Affected:	Not reported
Spill Source:	Gas Station
Spill Notifier:	Fire Department
PBS Number:	Not reported
Cleanup Ceased:	12/05/86
Cleanup Meets Standard:	True
Last Inspection:	/ /
Recommended Penalty:	Penalty Not Recommended
Spiller Cleanup Date:	/ /
Enforcement Date:	/ /
Investigation Complete:	/ /
UST Involvement:	True
Spill Class:	Not reported
Spill Closed Dt:	12/05/86
Date Region Sent Summary to Central Office:	/ /
Corrective Action Plan Submitted:	/ /
Date Spill Entered In Computer Data File:	01/08/87
Time Spill Entered In Computer Data File:	Not reported
Spill Record Last Update:	11/02/88
Is Updated:	False
PBS Number:	Not reported
Tank Number:	Not reported
Tank Size:	Not reported
Test Method:	Not reported
Leak Rate Failed Tank:	Not reported
Gross Leak Rate:	Not reported
Material Class Type:	Petroleum
Quantity Spilled:	1000
Unkonwn Quantity Spilled:	False
Units:	Not reported
Quantity Recovered:	0
Unkonwn Quantity Recovered:	False
Material:	GASOLINE
Class Type:	GASOLINE
Times Material Entry In File:	21329
CAS Number:	Not reported
Last Date:	19940929
DEC Remarks:	10/10/95: This is additional information about material spilled from the translation of the old spill file: POTEN SPILL.
Spill Cause:	@

AJ158 SSW 1/8-1/4 1289 ft.

Relative: Lower

Actual: 23 ft.

PUBLIC SCHOOL #33
281 9TH AVENUE
MANHATAN, NY

NY LTANKS S102662879
NY HIST LTANKS N/A

Site 1 of 3 in cluster AJ

LTANKS:

Site ID:	252801
Spill Date:	03/05/97
Facility Addr2:	Not reported
Facility ID:	9614151
Program Number:	9614151
SWIS:	3101
Region of Spill:	2
Investigator:	MMMULQUE
Referred To:	Not reported
Reported to Dept:	03/05/97
CID:	08
Spill Cause:	Tank Overfill
Water Affected:	Not reported
Spill Source:	Institutional, Educational, Gov., Other
Spill Notifier:	Responsible Party
Cleanup Ceased:	/ /
Cleanup Meets Standard:	False
Last Inspection:	/ /
Recommended Penalty:	Penalty Not Recommended
UST Involvement:	False
Spill Class:	Known release with minimal potential for fire or hazard. DEC Response. Willing Responsible Party. Corrective action taken.
Spill Closed Dt:	12/31/97
Remediation Phase:	0
Date Entered In Computer:	03/05/97
Spill Record Last Update:	01/06/98
Spille Namer:	ESTON CLARE
Spiller Company:	T & S TRUCKING
Spiller Phone:	(718) 499-2900
Spiller Extention:	Not reported
Spiller Address:	53 2ND AVENUE
Spiller City,St,Zip:	BROOKLYN, NY
Spiller County:	001
Spiller Contact:	Not reported
Spiller Phone:	(718) 391-6575
Spiller Extention:	Not reported
DEC Region:	2
Program Number:	9614151
DER Facility ID:	207077
Site ID:	252801
Operable Unit ID:	1045585
Operable Unit:	01
Material ID:	339261
Material Code:	0002
Material Name:	#4 Fuel Oil
Case No.:	Not reported
Material FA:	Petroleum
Quantity:	50.00
Units:	Gallons
Recovered:	0.00
Resource Affected:	Soil
Oxygenate:	False

PUBLIC SCHOOL #33 (Continued) **S102662879**

Site ID:	Not reported
Spill Tank Test:	Not reported
Tank Number:	Not reported
Tank Size:	Not reported
Test Method:	Not reported
Leak Rate:	Not reported
Gross Fail:	Not reported
Modified By:	Not reported
Last Modified:	Not reported
Test Method:	Not reported
DEC Memo:	Start DECRemark - 9614151 Prior to Sept, 2004 data translation this spill Lead DEC Field was "MULQUEEN" END DECRemark - 9614151
Remarks:	Start CallerRemark - 9614151 CALLER STATED THAT 5,500GAL WAS ORDERED. TANK STARTED OVERFILLING AT 1,315 GALS. END CallerRemark - 9614151

HIST LTANKS:

Region of Spill:	2
Spill Number:	9614151
Investigator:	MULQUEEN
Caller Name:	Not reported
Caller Agency:	Not reported
Caller Phone:	Not reported
Caller Extension:	Not reported
Notifier Name:	Not reported
Notifier Agency:	Not reported
Notifier Phone:	Not reported
Notifier Extension:	Not reported
Spill Date:	03/05/1997
Spill Time:	13:30
Reported to Department Date:	03/05/97
Reported to Department Time:	14:16
SWIS:	62
Spiller Contact:	Not reported
Spiller Phone:	(718) 391-6575
Spiller Extention:	Not reported
Spiller Name:	T & S TRUCKING
Spiller Address:	53 2ND AVENUE
Spiller City,St,Zip:	BROOKLYN, NY
Facility Contact:	ESTON CLARE
Facility Phone:	(718) 499-2900
Facility Extention:	Not reported
Spill Cause:	Tank Overfill
Resource Affectd:	On Land
Water Affected:	Not reported
Spill Source:	Other Non Commercial/Industrial
Spill Notifier:	Responsible Party
PBS Number:	Not reported
Cleanup Ceased:	/ /
Cleanup Meets Standard:	False
Last Inspection:	/ /
Recommended Penalty:	Penalty Not Recommended
Spiller Cleanup Date:	/ /
Enforcement Date:	/ /
Investigation Complete:	/ /
UST Involvement:	False
Spill Class:	Known release with minimal potential for fire or hazard. DEC Response. Willing Responsible Party. Corrective action taken.

PUBLIC SCHOOL #33 (Continued) **S102662879**

Spill Closed Dt: 12/31/97
Date Region Sent Summary to Central Office: / /
Corrective Action Plan Submitted: / /
Date Spill Entered In Computer Data File: 03/05/97
Time Spill Entered In Computer Data File: Not reported
Spill Record Last Update: 01/06/98
Is Updated: False
PBS Number: Not reported
Tank Number: Not reported
Tank Size: Not reported
Test Method: Not reported
Leak Rate Failed Tank: Not reported
Gross Leak Rate: Not reported
Material Class Type: Petroleum
Quantity Spilled: 50
Unkonwn Quantity Spilled: False
Units: Gallons
Quantity Recovered: 0
Unkonwn Quantity Recovered: False
Material: #4 FUEL OIL
Class Type: #4 FUEL OIL
Times Material Entry In File: 1751
CAS Number: Not reported
Last Date: 19941205
DEC Remarks: Not reported
Spill Cause: CALLER STATED THAT 5,500GAL WAS ORDERED. TANK STARTED OVERFILLING AT 1,315 GALS.

AJ159 **PS 33** **NY LTANKS** **U000411085**
SSW **281 9TH AVE** **NY HIST UST** **N/A**
1/8-1/4 **MANHATTAN, NY** **NY HIST LTANKS**
1289 ft.

Relative: Lower

Actual: 23 ft.

Site 2 of 3 in cluster AJ

LTANKS:
Site ID: 224963
Spill Date: 02/26/98
Facility Addr2: Not reported
Facility ID: 9713196
Program Number: 9713196
SWIS: 3101
Region of Spill: 2
Investigator: TOMASELLO
Referred To: Not reported
Reported to Dept: 02/26/98
CID: 08
Spill Cause: Tank Overfill
Water Affected: Not reported
Spill Source: Institutional, Educational, Gov., Other
Spill Notifier: Other
Cleanup Ceased: / /
Cleanup Meets Standard: False
Last Inspection: / /
Recommended Penalty: Penalty Not Recommended
UST Involvement: False
Spill Class: Known release with minimal potential for fire or hazard. DEC Response. Willing Responsible Party. Corrective action taken.
Spill Closed Dt: 03/03/03

PS 33 (Continued) **U000411085**

Remediation Phase: 0
Date Entered In Computer: 02/26/98
Spill Record Last Update: 03/03/03
Spille Namer: Not reported
Spiller Company: CASTLE OIL
Spiller Phone: Not reported
Spiller Extention: Not reported
Spiller Address: 290 LOCUST AVE
Spiller City,St,Zip: BRONX, NY 10454-
Spiller County: 001
Spiller Contact: JOHN KASE
Spiller Phone: (718) 391-6590
Spiller Extention: Not reported
DEC Region: 2
Program Number: 9713196
DER Facility ID: 185691
Site ID: 224963
Operable Unit ID: 1059258
Operable Unit: 01
Material ID: 324220
Material Code: 0003
Material Name: #6 Fuel Oil
Case No.: Not reported
Material FA: Petroleum
Quantity: 60.00
Units: Gallons
Recovered: 0.00
Resource Affected: Soil
Oxygenate: False
Site ID: Not reported
Spill Tank Test: Not reported
Tank Number: Not reported
Tank Size: Not reported
Test Method: Not reported
Leak Rate: Not reported
Gross Fail: Not reported
Modified By: Not reported
Last Modified: Not reported
Test Method: Not reported
DEC Memo: Not reported
Remarks: Start CallerRemark - 9713196 CALLER REPORTING OVERFILL AT PUBLIC SCHOOL #33. CLEAN UP WILL BEGIN SHORTLY. END CallerRemark - 9713196

HIST UST:
PBS Number: 2-478393
SPDES Number: Not reported
Emergency Contact: SCHOOL SAFETY
Emergency Telephone: (212) 979-3300
Operator: PLANT OPERATION
Operator Telephone: (718) 391-6000
Owner Name: BOARD OF EDUCATION
Owner Address: 28-11 QUEENS PLAZA NORTH
Owner City,St,Zip: LONG ISLAND CITY, NY 11101
Owner Telephone: (718) 391-6832
Owner Type: Local Government
Owner Subtype: Not reported
Mailing Name: BOARD OF EDUCATION

PS 33 (Continued) **U000411085**

Mailing Address:	28-11 QUEENS PLAZA NORTH
Mailing Address 2:	5TH FLOOR
Mailing City,St,Zip:	LONG ISLAND CITY, NY 11101
Mailing Contact:	FRANK CARDELLO NTROL
Mailing Telephone:	(718) 391-6832
Owner Mark:	First Owner
Facility Status:	1 - Active PBS facility, i.e. total capacity of the PBS tanks is greater than 1,100 gallons, regardless if Subpart 360-14 tanks exist or not at the facility.
Facility Addr2:	281 9TH AV
SWIS ID:	6201
Old PBS Number:	Not reported
Facility Type:	Not reported
Inspected Date:	Not reported
Inspector:	Not reported
Inspection Result:	Not reported
Federal ID:	Not reported
Certification Flag:	False
Certification Date:	11/08/1999
Expiration Date:	11/30/2004
Renew Flag:	False
Renewal Date:	Not reported
Total Capacity:	15000
FAMT:	True
Facility Screen:	Minor Data Missing
Owner Screen:	Minor Data Missing
Tank Screen:	No Missing Data
Dead Letter:	False
CBS Number:	Not reported
Town or City:	NEW YORK CITY
County Code:	62
Town or City:	01
Region:	2

Tank Id:	001
Tank Location:	UNDERGROUND, VAULTED, WITH ACCESS
Tank Status:	In Service
Install Date:	Not reported
Capacity (gals):	7500
Product Stored:	NOS 5 OR 6 FUEL OIL
Tank Type:	Steel/carbon steel
Tank Internal:	None
Tank External:	Painted/Asphalt Coating
Pipe Location:	Aboveground/Underground Combination
Pipe Type:	GALVANIZED STEEL
Pipe Internal:	None
Pipe External:	Painted/Asphalt Coating
Second Containment:	Vault (w/access)
Leak Detection:	None
Overfill Prot:	Product Level Gauge
Dispenser:	Gravity
Date Tested:	Not reported
Next Test Date:	Not reported
Missing Data for Tank:	No Missing Data
Date Closed:	Not reported
Test Method:	Not reported
Deleted:	False

PS 33 (Continued) **U000411085**

Updated:	True
Lat/long:	Not reported

Tank Id:	002
Tank Location:	UNDERGROUND, VAULTED, WITH ACCESS
Tank Status:	In Service
Install Date:	Not reported
Capacity (gals):	7500
Product Stored:	NOS 5 OR 6 FUEL OIL
Tank Type:	Steel/carbon steel
Tank Internal:	None
Tank External:	Painted/Asphalt Coating
Pipe Location:	Aboveground/Underground Combination
Pipe Type:	GALVANIZED STEEL
Pipe Internal:	None
Pipe External:	Painted/Asphalt Coating
Second Containment:	Vault (w/access)
Leak Detection:	None
Overfill Prot:	Product Level Gauge
Dispenser:	Gravity
Date Tested:	Not reported
Next Test Date:	Not reported
Missing Data for Tank:	No Missing Data
Date Closed:	Not reported
Test Method:	Not reported
Deleted:	False
Updated:	True
Lat/long:	Not reported

HIST LTANKS:

Region of Spill:	2
Spill Number:	9713196
Investigator:	TOMASELLO
Caller Name:	Not reported
Caller Agency:	Not reported
Caller Phone:	Not reported
Caller Extension:	Not reported
Notifier Name:	Not reported
Notifier Agency:	Not reported
Notifier Phone:	Not reported
Notifier Extension:	Not reported
Spill Date:	02/26/1998
Spill Time:	10:00
Reported to Department Date:	02/26/98
Reported to Department Time:	11:47
SWIS:	62
Spiller Contact:	JOHN KASE
Spiller Phone:	(718) 391-6590
Spiller Extention:	Not reported
Spiller Name:	CASTLE OIL
Spiller Address:	290 LOCUST AVE
Spiller City,St,Zip:	BRONX, NY 10454-
Facility Contact:	Not reported
Facility Phone:	( ) -
Facility Extention:	Not reported
Spill Cause:	Tank Overfill

PS 33 (Continued) **U000411085**

Resource Affectd: On Land
Water Affected: Not reported
Spill Source: Other Non Commercial/Industrial
Spill Notifier: Other
PBS Number: Not reported
Cleanup Ceased: / /
Cleanup Meets Standard: False
Last Inspection: / /
Recommended Penalty: Penalty Not Recommended
Spiller Cleanup Date: / /
Enforcement Date: / /
Investigation Complete: / /
UST Involvement: False
Spill Class: Known release with minimal potential for fire or hazard. DEC Response. Willing Responsible Party. Corrective action taken.
Spill Closed Dt: / /
Date Region Sent Summary to Central Office: / /
Corrective Action Plan Submitted: / /
Date Spill Entered In Computer Data File: 02/26/98
Time Spill Entered In Computer Data File: Not reported
Spill Record Last Update: 02/27/98
Is Updated: False
PBS Number: Not reported
Tank Number: Not reported
Tank Size: Not reported
Test Method: Not reported
Leak Rate Failed Tank: Not reported
Gross Leak Rate: Not reported
Material Class Type: Petroleum
Quantity Spilled: 60
Unkonwn Quantity Spilled: False
Units: Gallons
Quantity Recovered: 0
Unkonwn Quantity Recovered: False
Material: #6 FUEL OIL
Class Type: #6 FUEL OIL
Times Material Entry In File: 2190
CAS Number: Not reported
Last Date: 19940728
DEC Remarks: Not reported
Spill Cause: CALLER REPORTING OVERFILL AT PUBLIC SCHOOL 33. CLEAN UP WILL BEGIN SHORTLY.

AJ160 **NYC BD OF ED PUBLIC SCHOOL 33 M** **RCRA-SQG** **1004760559**
SSW **281 9TH AVE** **FINDS** **NYR000049189**
1/8-1/4 **NEW YORK, NY 10001** **NY MANIFEST**
1289 ft.

Site 3 of 3 in cluster AJ

Relative:
Lower

Actual:
23 ft.

NYC BD OF ED PUBLIC SCHOOL 33 M (Continued) **1004760559**

RCRAInfo:
Owner: NYC BD OF ED
(718) 391-6475
EPA ID: NYR000049189
Contact: EDWARD MONACO
(718) 784-2229
Classification: Conditionally Exempt Small Quantity Generator
TSDF Activities: Not reported
Violation Status: No violations found

FINDS:
Other Pertinent Environmental Activity Identified at Site

RCRAInfo is a national information system that supports the Resource Conservation and Recovery Act (RCRA) program through the tracking of events and activities related to facilities that generate, transport, and treat, store, or dispose of hazardous waste. RCRAInfo allows RCRA program staff to track the notification, permit, compliance, and corrective action activities required under RCRA.

NY MANIFEST:
Document ID: NYB6717465
Manifest Status: Not reported
Trans1 State ID: NY0000148163
Trans2 State ID: NY0000148163
Generator Ship Date: 03/25/1998
Trans1 Recv Date: 03/25/1998
Trans2 Recv Date: 08/24/1998
TSD Site Recv Date: 08/24/1998
Part A Recv Date: Not reported
Part B Recv Date: Not reported
Generator EPA ID: NYR000049189
Trans1 EPA ID: NYD049178296
Trans2 EPA ID: Not reported
TSDF ID: NY1A371
Waste Code: D008 - LEAD 5.0 MG/L TCLP
Quantity: 00050
Units: P - Pounds
Number of Containers: 001
Container Type: DM - Metal drums, barrels
Handling Method: L Landfill.
Specific Gravity: 01.00
Year: 98
Facility Type: Generator
EPA ID: NYR000049189
Facility Name: NYC BOARD OF EDUCATION PS 33M
Facility Address: 281 9TH AVE
Facility City: NEW YORK
Facility Zip 4: Not reported
Country: Not reported
County: NEW YORK

NYC BD OF ED PUBLIC SCHOOL 33 M (Continued) — **1004760559**

Mailing Name:	NYC BOARD OF EDUCATIONC\\O ABAX INC
Mailing Contact:	SAWICKI LECH
Mailing Address:	51-09 2ND ST
Mailing City:	LIC
Mailing State:	NY
Mailing Zip:	11101
Mailing Zip4:	Not reported
Mailing Country:	Not reported
Mailing Phone:	718-744-2229

AK161 **West** **1/8-1/4** **1308 ft.** **Relative: Lower** **Actual: 15 ft.**

550 WEST 30TH STREET
550 WEST 30TH STREET
NEW YORK, NY 10001

NY AST **A100292521** **N/A**

Site 1 of 4 in cluster AK

AST:

AST:

Facility Id:	2-289728
Expiration Date:	08/24/07
Renewal Date:	04/04/02
Total Capacity:	1080
Facility Type:	Not reported
Mailing Company:	MATTHEW ADAMS
Mailing Title:	Not reported
Mailing Contact:	FRAN GOLDEN
Mailing Address:	127 EAST 59TH STREET
Mailing Address 2:	3RD FLOOR
Mailing City:	NEW YORK
Mailing State:	NY
Mailing Zip Code:	10022
Mailing Phone No:	(212) 699-8908
Mailing Email:	Not reported
Owner Title:	Not reported
Owner Name:	Not reported
Owner Address:	127 E. 59TH ST.
Owner Address 2:	Not reported
Owner State:	NY
Owner Zip Code:	10022
Owner Phone:	(212) 699-8900
Owner Company:	MATTHEW ADAMS
Emergency Contact:	FRAN GOLDEN
Emergency Phone:	(212) 699-8908
Operator:	OMAR PALJEVIC
Operator Phone:	(212) 243-4000
Owner City:	NEW YORK
Owner Sub Type:	Corporate or Commercial
Program Type:	PBS
Tank Number:	002
Tank Location Name:	Aboveground on crib, rack, or cradle
Tank Status:	In Service
Tank Model:	Not reported
Pipe Model:	Not reported
Active Status:	Active
Install Date:	10/03/03
Capacity Gallons:	1080

550 WEST 30TH STREET (Continued) — **A100292521**

Material Name:	Gasoline
Percentage:	100.00
Tank Type Name:	Steel/Carbon Steel/Iron
Tank Internal Protection:	None
Tank Internal Protection 1:	Painted/Asphalt Coating
Tank Internal Protection 2:	Not reported
Pipe Location Name:	Aboveground
Pipe Type Name:	Steel/Carbon Steel/Iron
Pipe External Protection 1:	Original Sacrificial Anode
Pipe External Protection 2:	Not reported
Tank Secondary Containment 1:	Vault (w/o access)
Tank Secondary Containment 2:	Synthetic Liner
Pipe Secondary Containment:	Not reported
Tank Leak Detection 1:	Impervious Barrier/Concrete Pad (A/G)
Tank Leak Detection 2:	Not reported
Pipe Leak Detection 1:	Not reported
Pipe Leak Detection 2:	Not reported
Type Of Overfill Prevention 1:	Product Level Gauge (A/G)
Type Of Overfill Prevention 2:	Vent Whistle
Dispenser Method:	Suction
Spill Prevention:	Not reported
Tightness Test Method:	Testing Not Required
Date Tested:	/ /
Next Test Date:	/ /
Date Tank Closed:	/ /

AK162 **West** **1/8-1/4** **1308 ft.** **Relative: Lower** **Actual: 15 ft.**

BUILDING BLOCK THE
550 W 30TH ST
NEW YORK, NY 10001

RCRA-SQG **1001961559**
NY MANIFEST **NYR000083519**
NJ MANIFEST

Site 2 of 4 in cluster AK

RCRAInfo:

Owner:	BEAUVAIS REALTY C-O RJ BERNSTEIN (212) 757-5531
EPA ID:	NYR000083519
Contact:	NOAH BLOCK (212) 714-9333
Classification:	Small Quantity Generator
TSDF Activities:	Not reported
Violation Status:	No violations found

NY MANIFEST:

Document ID:	NYG3331593
Manifest Status:	Not reported
Trans1 State ID:	NYD077444263
Trans2 State ID:	Not reported
Generator Ship Date:	05/31/2002
Trans1 Recv Date:	05/31/2002
Trans2 Recv Date:	Not reported
TSD Site Recv Date:	06/04/2002
Part A Recv Date:	Not reported
Part B Recv Date:	Not reported
Generator EPA ID:	NYR000083519
Trans1 EPA ID:	NYD077444263
Trans2 EPA ID:	Not reported

BUILDING BLOCK THE (Continued) **1001961559**

TSDF ID:	NYPD1010
Waste Code:	D001 - NON-LISTED IGNITABLE WASTES
Quantity:	00165
Units:	G - Gallons (liquids only)* (8.3 pounds)
Number of Containers:	003
Container Type:	DM - Metal drums, barrels
Handling Method:	B Incineration, heat recovery, burning.
Specific Gravity:	01.00
Year:	02
Facility Type:	Generator
EPA ID:	NYR000083519
Facility Name:	THE BUILDING BLOCK
Facility Address:	550 W 30TH ST
Facility City:	NEW YORK
Facility Zip 4:	Not reported
Country:	USA
County:	NEW YORK
Mailing Name:	THE BUILDING BLOCK
Mailing Contact:	BOB SHERMAN
Mailing Address:	550 W 30TH ST
Mailing City:	NEW YORK
Mailing State:	NY
Mailing Zip:	10001
Mailing Zip4:	Not reported
Mailing Country:	USA
Mailing Phone:	Not reported

Document ID:	NJA5032661
Manifest Status:	Not reported
Trans1 State ID:	NYD064748304
Trans2 State ID:	NJD002454544
Generator Ship Date:	01/20/2005
Trans1 Recv Date:	01/20/2005
Trans2 Recv Date:	01/21/2005
TSD Site Recv Date:	01/21/2005
Part A Recv Date:	Not reported
Part B Recv Date:	Not reported
Generator EPA ID:	NYR000083519
Trans1 EPA ID:	26676JENY
Trans2 EPA ID:	2809
TSDF ID:	NJD002454544
Waste Code:	F003 - UNKNOWN
Quantity:	02100
Units:	P - Pounds
Number of Containers:	003
Container Type:	DM - Metal drums, barrels
Handling Method:	R Material recovery of more than 75 percent of the total material.
Specific Gravity:	01.00
Year:	Not reported
Facility Type:	Generator
EPA ID:	NYR000083519
Facility Name:	THE BUILDING BLOCK
Facility Address:	550 W 30TH ST
Facility City:	NEW YORK
Facility Zip 4:	Not reported
Country:	USA
County:	NEW YORK

BUILDING BLOCK THE (Continued) **1001961559**

Mailing Name:	THE BUILDING BLOCK
Mailing Contact:	BOB SHERMAN
Mailing Address:	550 W 30TH ST
Mailing City:	NEW YORK
Mailing State:	NY
Mailing Zip:	10001
Mailing Zip4:	Not reported
Mailing Country:	USA
Mailing Phone:	Not reported

Document ID:	NYG2260287
Manifest Status:	Not reported
Trans1 State ID:	NYD077444263
Trans2 State ID:	Not reported
Generator Ship Date:	02/17/2000
Trans1 Recv Date:	02/17/2000
Trans2 Recv Date:	Not reported
TSD Site Recv Date:	02/18/2000
Part A Recv Date:	Not reported
Part B Recv Date:	Not reported
Generator EPA ID:	NYR000083519
Trans1 EPA ID:	NYD077444263
Trans2 EPA ID:	Not reported
TSDF ID:	NYPD1010
Waste Code:	F003 - UNKNOWN
Quantity:	00165
Units:	G - Gallons (liquids only)* (8.3 pounds)
Number of Containers:	003
Container Type:	DM - Metal drums, barrels
Handling Method:	B Incineration, heat recovery, burning.
Specific Gravity:	01.00
Year:	00
Facility Type:	Generator
EPA ID:	NYR000083519
Facility Name:	THE BUILDING BLOCK
Facility Address:	550 W 30TH ST
Facility City:	NEW YORK
Facility Zip 4:	Not reported
Country:	USA
County:	NEW YORK
Mailing Name:	THE BUILDING BLOCK
Mailing Contact:	BOB SHERMAN
Mailing Address:	550 W 30TH ST
Mailing City:	NEW YORK
Mailing State:	NY
Mailing Zip:	10001
Mailing Zip4:	Not reported
Mailing Country:	USA
Mailing Phone:	Not reported

NJ MANIFEST:

Manifest Code:	NJA5032661
EPA ID:	NYR000083519
Date Shipped:	20050120
TSDF EPA ID:	NJD002454544
Transporter EPA ID:	NYD064748304
Transporter 2 EPA ID:	NJD002454544

BUILDING BLOCK THE (Continued) **1001961559**

Date Trans1 Transported Waste: 050120
Date Trans2 Transported Waste: 050121
Date TSDF Received Waste: 050121
Tranporter 1 Decal: Not reported
Tranporter 2 Decal: Not reported
Data Entry Number: 04120525
Reference Manifest Number: Not reported
Was Load Rejected (Y/N): No
Reason Load Was Rejected: Not reported
Waste Code: Not reported
Quantity: Not reported
Unit: Not reported
Hand Code: Not reported

AK163
West
1/8-1/4
1308 ft.

Relative: Lower

Actual: 15 ft.

550 WEST 30TH STREET — **NY UST** — **U004077943**
550 WEST 30TH STREET — **N/A**
NEW YORK, NY 10001

Site 3 of 4 in cluster AK

UST:

UST:
Facility Id: 2-289728
Expiration Date: 08/24/07
Renewal Date: 04/04/02
Total Capacity: 1080
Facility Type: Not reported
Mailing Company: MATTHEW ADAMS
Mailing Title: Not reported
Mailing Contact: FRAN GOLDEN
Mailing Address: 127 EAST 59TH STREET
Mailing Address 2: 3RD FLOOR
Mailing City: NEW YORK
Mailing State: NY
Mailing Zip Code: 10022
Mailing Phone No: (212) 699-8908
Mailing Email: Not reported
Owner Title: Not reported
Owner Name: Not reported
Owner Address: 127 E. 59TH ST.
Owner Address 2: Not reported
Owner State: NY
Owner Zip Code: 10022
Owner Phone: (212) 699-8900
Owner Company: MATTHEW ADAMS
Emergency Contact: FRAN GOLDEN
Emergency Phone: (212) 699-8908
Operator: OMAR PALJEVIC
Operator Phone: (212) 243-4000
Owner City: NEW YORK
Owner Sub Type: Corporate or Commercial
Program Type: PBS

Tank Number: 001
Tank Location Name: Underground

550 WEST 30TH STREET (Continued) **U004077943**

Tank Status: Closed - In Place
Tank Model: Not reported
Pipe Model: Not reported
Active Status: Inactive
Install Date: / /
Capacity Gallons: 3000
Material Name: #2 Fuel Oil
Percentage: 100.00
Tank Type Name: Steel/Carbon Steel/Iron
Tank Internal Protection: None
Tank Internal Protection 1: Painted/Asphalt Coating
Tank Internal Protection 2: Not reported
Pipe Location Name: Aboveground
Pipe Type Name: Steel/Carbon Steel/Iron
Pipe External Protection 1: Painted/Asphalt Coating
Pipe External Protection 2: Not reported
Tank Secondary Containment 1: None
Tank Secondary Containment 2: Not reported
Pipe Secondary Containment: Not reported
Tank Leak Detection 1: None
Tank Leak Detection 2: Not reported
Pipe Leak Detection 1: Not reported
Pipe Leak Detection 2: Not reported
Type Of Overfill Prevention 1: Product Level Gauge (A/G)
Type Of Overfill Prevention 2: Vent Whistle
Dispenser Method: Suction
Spill Prevention: Not reported
Tightness Test Method: Horner EZ Check I or II
Date Tested: 09/01/98
Next Test Date: / /
Date Tank Closed: 10/01/03

AK164
West
1/8-1/4
1308 ft.

Relative: Lower

Actual: 15 ft.

550 WEST 30TH STREET — **NY LTANKS** — **S104619635**
MANHATTAN, NY — **NY HIST LTANKS** — **N/A**

Site 4 of 4 in cluster AK

LTANKS:
Site ID: 178934
Spill Date: 07/10/03
Facility Addr2: Not reported
Facility ID: 0303799
Program Number: 0303799
SWIS: 3101
Region of Spill: 2
Investigator: SMSANGES
Referred To: Not reported
Reported to Dept: 07/10/03
CID: 08
Spill Cause: Tank Test Failure
Water Affected: Not reported
Spill Source: Commercial/Industrial
Spill Notifier: Tank Tester
Cleanup Ceased: / /
Cleanup Meets Standard: False
Last Inspection: / /
Recommended Penalty: Penalty Not Recommended

(Continued) **S104619635**

UST Involvement:	False
Spill Class:	Known release with minimal potential for fire or hazard. DEC Response. Willing Responsible Party. Corrective action taken.
Spill Closed Dt:	09/02/03
Remediation Phase:	0
Date Entered In Computer:	07/10/03
Spill Record Last Update:	09/02/03
Spille Namer:	FRAN GOLDNED
Spiller Company:	MIDTOWN NEON SIGN
Spiller Phone:	(212) 699-8908
Spiller Extention:	Not reported
Spiller Address:	550 WEST 30TH ST
Spiller City,St,Zip:	MANHATTAN, NY 10001-
Spiller County:	001
Spiller Contact:	FRAN GOLDNED
Spiller Phone:	(212) 699-8908
Spiller Extention:	Not reported
DEC Region:	2
Program Number:	0303799
DER Facility ID:	150199
Site ID:	178934
Operable Unit ID:	872058
Operable Unit:	01
Material ID:	504656
Material Code:	0001
Material Name:	#2 Fuel Oil
Case No.:	Not reported
Material FA:	Petroleum
Quantity:	0.00
Units:	Gallons
Recovered:	0.00
Resource Affected:	Soil
Oxygenate:	False
Site ID:	Not reported
Spill Tank Test:	Not reported
Tank Number:	Not reported
Tank Size:	Not reported
Test Method:	Not reported
Leak Rate:	Not reported
Gross Fail:	Not reported
Modified By:	Not reported
Last Modified:	Not reported
Test Method:	Not reported
DEC Memo:	Start DECRemark - 0303799 Prior to Sept, 2004 data translation this spill Lead DEC Field was "SANGESLAND" Sangesland DDO TTF letter sent to: Ms Fran Goldned Matthew Adam Properties 127 East 59th St New York, NY 10022 8/28/2003 PTC submitted soil boring results and a short writeup. DEC sent back a letter requesting test results compared to TAGM and justification for exceeding limits. 9/2/2003 PTC resubmitted their letter with the TAGM comparison information added. Results are just slightly above the standard and are consistent with old coal ash fill material. Spill Closed END DECRemark - 0303799
Remarks:	Start CallerRemark - 0303799 uncover repair and retest END CallerRemark - 0303799
Site ID:	81855
Spill Date:	08/05/98

(Continued) **S104619635**

Facility Addr2:	Not reported
Facility ID:	9805607
Program Number:	9805607
SWIS:	3101
Region of Spill:	2
Investigator:	JBMCCULL
Referred To:	Not reported
Reported to Dept:	08/05/98
CID:	08
Spill Cause:	Tank Test Failure
Water Affected:	Not reported
Spill Source:	Private Dwelling
Spill Notifier:	Other
Cleanup Ceased:	/ /
Cleanup Meets Standard:	False
Last Inspection:	/ /
Recommended Penalty:	Penalty Not Recommended
UST Involvement:	False
Spill Class:	Known release that creates potential for fire or hazard. DEC Response. Willing Responsible Party. Corrective action taken.
Spill Closed Dt:	10/26/05
Remediation Phase:	0
Date Entered In Computer:	08/05/98
Spill Record Last Update:	10/27/05
Spille Namer:	BARBARA
Spiller Company:	TARANTO & ASSOCIATES
Spiller Phone:	(212) 686-6200
Spiller Extention:	Not reported
Spiller Address:	267 5TH AVENUE
Spiller City,St,Zip:	NEW YORK, NY 10016-
Spiller County:	001
Spiller Contact:	Not reported
Spiller Phone:	Not reported
Spiller Extention:	Not reported
DEC Region:	2
Program Number:	9805607
DER Facility ID:	75604
Site ID:	81855
Operable Unit ID:	1063374
Operable Unit:	01
Material ID:	320350
Material Code:	0001
Material Name:	#2 Fuel Oil
Case No.:	Not reported
Material FA:	Petroleum
Quantity:	0.00
Units:	Gallons
Recovered:	0.00
Resource Affected:	Soil
Oxygenate:	False
Site ID:	81855
Spill Tank Test:	20702
Tank Number:	1
Tank Size:	2000
Test Method:	03
Leak Rate:	0.00
Gross Fail:	F

(Continued) **S104619635**

Modified By: Spills
Last Modified: 10/01/04
Test Method: Horner EZ Check I or II
DEC Memo: Start DECRemark - 9805607 According to the NYSDEC records, on August 5, 1998, the on-site 2,000 gallon UST failed a tank tightness test and was issued Spill #98-05607. After review of information received from the client, it has been determined that after the UST failed tank tightness testing, the UST was cleaned, sandblasted, and relined with an epoxy lining, and the associated piping was replaced in September 1998. On July 10, 2003, the 2,000 gallon UST failed a tank tightness testwasissued Spill #03-03799. It appears that soil borings were performed to determine the extent of the UST leak/spill. Upon reviewing data received from the NYSDEC Spills Database, the NYSDEC notes section determined the soils were "slightly above" TAGM guidelines due to levels consistent with "old coal ash fill materials" and was granted "closure" status on September 2, 2003. The UST was emptied and taken out of service, and an 1,080 gallon steel registered AST was installed in a small cellar area near the north bay door area. On September 28, 2005, EnviroTrac contacted the NYSDEC regarding Spill #98-05607 to determine what isneeded to "close" the Spill. It was determined that since Spill #98-05607 was prior to Spill #03-03799 which is "closed", and was the same tank and area, it should be "closed" as well. END DECRemark - 9805607
Remarks: Start CallerRemark - 9805607 TANK TO BE EVACUATED, CLEANED, AND LINES TO BE TESTED. END CallerRemark - 9805607

HIST LTANKS:
Region of Spill: 2
Spill Number: 9805607
Investigator: TIBBE
Caller Name: Not reported
Caller Agency: Not reported
Caller Phone: Not reported
Caller Extension: Not reported
Notifier Name: Not reported
Notifier Agency: Not reported
Notifier Phone: Not reported
Notifier Extension: Not reported
Spill Date: 08/05/1998
Spill Time: 11:00
Reported to Department Date: 08/05/98
Reported to Department Time: 14:18
SWIS: 62
Spiller Contact: Not reported
Spiller Phone: Not reported
Spiller Extention: Not reported
Spiller Name: TARANTO & ASSOCIATES
Spiller Address: 267 5TH AVENUE
Spiller City,St,Zip: NEW YORK, NY 10016-
Facility Contact: BARBARA
Facility Phone: (212) 686-6200
Facility Extention: Not reported
Spill Cause: Tank Test Failure
Resource Affectd: On Land
Water Affected: Not reported
Spill Source: Private Dwelling
Spill Notifier: Other
PBS Number: 2-289728
Cleanup Ceased: / /

(Continued) **S104619635**

Cleanup Meets Standard: False
Last Inspection: / /
Recommended Penalty: Penalty Not Recommended
Spiller Cleanup Date: / /
Enforcement Date: / /
Investigation Complete: / /
UST Involvement: False
Spill Class: Known release that creates potential for fire or hazard. DEC Response. Willing Responsible Party. Corrective action taken.
Spill Closed Dt: / /
Date Region Sent Summary to Central Office: / /
Corrective Action Plan Submitted: / /
Date Spill Entered In Computer Data File: 08/05/98
Time Spill Entered In Computer Data File: Not reported
Spill Record Last Update: 08/05/98
Is Updated: False
PBS Number: Not reported
Tank Number: 1
Tank Size: 2000
Test Method: Horner EZ Check
Leak Rate Failed Tank: 0.00
Gross Leak Rate: Talk Test Failures only pass or fail
Material Class Type: Petroleum
Quantity Spilled: 0
Unkonwn Quantity Spilled: True
Units: Gallons
Quantity Recovered: 0
Unkonwn Quantity Recovered: True
Material: #2 FUEL OIL
Class Type: #2 FUEL OIL
Times Material Entry In File: 24464
CAS Number: Not reported
Last Date: 19941207
DEC Remarks: Not reported
Spill Cause: TANK TO BE EVACUATED, CLEANED, AND LINES TO BE TESTED.

AL165 **360 OWNERS CORP** **RCRA-SQG** **1000457446**
ENE **360 W 36TH ST** **FINDS** **NYD986926988**
1/8-1/4 **NEW YORK, NY 10018** **NY AST**
1311 ft. **NY MANIFEST**
NY HIST AST

Site 1 of 2 in cluster AL

Relative: Higher
Actual: 39 ft.

RCRAInfo:
Owner: 360 OWNERS CORP
(212) 555-1212
EPA ID: NYD986926988
Contact: Not reported
Classification: Small Quantity Generator
TSDF Activities: Not reported

360 OWNERS CORP (Continued) **1000457446**

Violation Status: No violations found

FINDS:
Other Pertinent Environmental Activity Identified at Site

RCRAInfo is a national information system that supports the Resource Conservation and Recovery Act (RCRA) program through the tracking of events and activities related to facilities that generate, transport, and treat, store, or dispose of hazardous waste. RCRAInfo allows RCRA program staff to track the notification, permit, compliance, and corrective action activities required under RCRA.

AST:

AST:

Facility Id:	2-601944
Expiration Date:	08/09/09
Renewal Date:	/ /
Total Capacity:	5000
Facility Type:	Not reported
Mailing Company:	GERARD J. PICASO INC.
Mailing Title:	Not reported
Mailing Contact:	KENNETH RYAN
Mailing Address:	1133 BROADWAY
Mailing Address 2:	SUITE 335
Mailing City:	NEW YORK
Mailing State:	NY
Mailing Zip Code:	10010
Mailing Phone No:	(212) 807-6969
Mailing Email:	Not reported
Owner Title:	PROPERTY MANAGER
Owner Name:	KENNETH RYAN
Owner Address:	360 WEST 36TH ST.
Owner Address 2:	Not reported
Owner State:	NY
Owner Zip Code:	10018
Owner Phone:	(212) 594-8474
Owner Company:	360 OWNERS CORP.
Emergency Contact:	KENNETH RYAN
Emergency Phone:	(212) 807-6969
Operator:	CHAMLE CAMILLEM
Operator Phone:	(212) 594-8474
Owner City:	BROOKLYN
Owner Sub Type:	Corporate or Commercial
Program Type:	PBS
Tank Number:	001
Tank Location Name:	Aboveground - in contact with soil
Tank Status:	In Service
Tank Model:	Not reported
Pipe Model:	Not reported
Active Status:	Active
Install Date:	/ /
Capacity Gallons:	5000

360 OWNERS CORP (Continued) **1000457446**

Material Name:	#2 Fuel Oil
Percentage:	100.00
Tank Type Name:	Steel/Carbon Steel/Iron
Tank Internal Protection:	None
Tank Internal Protection 1:	Painted/Asphalt Coating
Tank Internal Protection 2:	Not reported
Pipe Location Name:	Aboveground
Pipe Type Name:	Steel/Carbon Steel/Iron
Pipe External Protection 1:	Painted/Asphalt Coating
Pipe External Protection 2:	Not reported
Tank Secondary Containment 1:	Other
Tank Secondary Containment 2:	Not reported
Pipe Secondary Containment:	Not reported
Tank Leak Detection 1:	None
Tank Leak Detection 2:	Not reported
Pipe Leak Detection 1:	Exempt Suction Piping
Pipe Leak Detection 2:	Not reported
Type Of Overfill Prevention 1:	Float Vent Valve
Type Of Overfill Prevention 2:	Not reported
Dispenser Method:	Suction
Spill Prevention:	Not reported
Tightness Test Method:	Testing Not Required
Date Tested:	/ /
Next Test Date:	/ /
Date Tank Closed:	/ /

NY MANIFEST:

Document ID:	NYB2025207
Manifest Status:	Completed after the designated time period for a TSDF to get a copy to the DEC
Trans1 State ID:	PA-394-61
Trans2 State ID:	Not reported
Generator Ship Date:	901109
Trans1 Recv Date:	901109
Trans2 Recv Date:	Not reported
TSD Site Recv Date:	901119
Part A Recv Date:	910411
Part B Recv Date:	910102
Generator EPA ID:	NYD986926988
Trans1 EPA ID:	PAD085690592
Trans2 EPA ID:	Not reported
TSDF ID:	NYD000691949
Waste Code:	D006 - CADMIUM 1.0 MG/L TCLP
Quantity:	00800
Units:	P - Pounds
Number of Containers:	002
Container Type:	DM - Metal drums, barrels
Handling Method:	T Chemical, physical, or biological treatment.
Specific Gravity:	100
Year:	90
Facility Type:	Generator
EPA ID:	NYD986926988
Facility Name:	OWNERS CORPORATION
Facility Address:	360 WEST 360TH STREET
Facility City:	NEW YORK
Facility Zip 4:	Not reported
Country:	Not reported
County:	NEW YORK

360 OWNERS CORP (Continued) **1000457446**

Mailing Name:	OWNERS CORPORATION
Mailing Contact:	Not reported
Mailing Address:	360 WEST 360TH STREET
Mailing City:	NEW YORK
Mailing State:	NY
Mailing Zip:	10018
Mailing Zip4:	Not reported
Mailing Country:	Not reported
Mailing Phone:	212-714-9661

HIST AST:

PBS Number:	2-601944
SWIS Code:	6201
Operator:	ELLIOT MERCADO
Facility Phone:	(917) 312-3700
Facility Addr2:	Not reported
Facility Type:	SCHOOL
Emergency:	MARTIN BYRNE
Emergency Tel:	(718) 332-0777
Old PBSNO:	Not reported
Date Inspected:	Not reported
Inspector:	Not reported
Result of Inspection:	Not reported
Owner Name:	360 OWNERS CORP.
Owner Address:	2940 AVE X
Owner City,St,Zip:	BROOKLYN, NY 11235
Federal ID:	Not reported
Owner Tel:	(718) 332-0777
Owner Type:	Corporate/Commercial
Owner Subtype:	Not reported
Mailing Contact:	VIRGINIA MARCH
Mailing Name:	AGGRESSIVE HEATING INC.
Mailing Address:	5013 FARRAQUT RD.
Mailing Address 2:	Not reported
Mailing City,St,Zip:	BROOKLYN, NY 11203
Mailing Telephone:	(718) 451-2900
Owner Mark:	First Owner
Facility Status:	i - Active PBS facility, i.e. total capacity of the PBS tanks is greater than 1,100 gallons, regardless if Subpart 360-14 tanks exist or not at the facility.
Certification Flag:	False
Certification Date:	08/10/1994
Expiration:	08/09/1999
Renew Flag:	False
Renew Date:	Not reported
Total Capacity:	5000
FAMT:	True
Facility Screen:	No Missing Data
Owner Screen:	Minor Data Missing
Tank Screen:	No Missing Data
Dead Letter:	False
CBS Number:	Not reported
Town or City:	NEW YORK CITY
County Code:	62
Town or City Code:	01
Region:	2

360 OWNERS CORP (Continued) **1000457446**

Tank ID:	001
Tank Location:	ABOVEGROUND
Tank Status:	In Service
Install Date:	Not reported
Capacity (Gal):	5000
Product Stored:	NOS 1,2, OR 4 FUEL OIL
Tank Type:	Steel/carbon steel
Tank Internal:	0
Tank External:	01
Pipe Location:	Aboveground
Pipe Type:	STEEL/IRON
Pipe Internal:	None
Pipe External:	00
Tank Containment:	Diking
Leak Detection:	00
Overfill Protection:	04
Dispenser Method:	Suction
Date Tested:	Not reported
Next Test Date:	Not reported
Missing Data for Tank:	No Missing Data
Date Closed:	Not reported
Test Method:	Not reported
Deleted:	False
Updated:	True
SPDES Number:	Not reported
Lat/Long:	Not reported

AF166 **NEW YORKER HOTEL** **RCRA-SQG** **1004761098**
East **481 8TH AVE** **FINDS** **NYR000074211**
1/8-1/4 **NEW YORK, NY 10001** **NY AST**
1311 ft. **NY MANIFEST**

Site 2 of 4 in cluster AF

Relative:
Higher

Actual:
36 ft.

RCRAInfo:

Owner:	H S A U W C (212) 997-0050
EPA ID:	NYR000074211
Contact:	RICHARD CORES (212) 971-0101
Classification:	Conditionally Exempt Small Quantity Generator
TSDF Activities:	Not reported
Violation Status:	No violations found

FINDS:
Other Pertinent Environmental Activity Identified at Site

ICIS (Integrated Compliance Information System) is the Integrated Compliance Information System and provides a database that, when complete, will contain integrated Enforcement and Compliance information across most of EPA's programs. The vision for ICIS is to replace EPA's independent databases that contain Enforcement data with a single repository for that information. Currently, ICIS contains all Federal Administrative and Judicial enforcement actions. This information is maintained in ICIS by EPA in the Regional offices and its Headquarters. A future release of ICIS will replace the Permit Compliance System (PCS) which supports the NPDES and will integrate

NEW YORKER HOTEL (Continued) **1004761098**

that information with Federal actions already in the system. ICIS also has the capability to track other activities occurring in the Region that support Compliance and Enforcement programs. These include; Incident Tracking, Compliance Assistance, and Compliance Monitoring.

RCRAInfo is a national information system that supports the Resource Conservation and Recovery Act (RCRA) program through the tracking of events and activities related to facilities that generate, transport, and treat, store, or dispose of hazardous waste. RCRAInfo allows RCRA program staff to track the notification, permit, compliance, and corrective action activities required under RCRA.

AST:

AST:

Facility Id:	2-603807
Expiration Date:	12/07/08
Renewal Date:	/ /
Total Capacity:	25000
Facility Type:	Not reported
Mailing Company:	HOLY SPIRIT ASSOC. FOR
Mailing Title:	Not reported
Mailing Contact:	Not reported
Mailing Address:	UNIFICATION OF WORLD CHRIST.
Mailing Address 2:	481 EIGHTH AVENUE
Mailing City:	NEW YORK
Mailing State:	NY
Mailing Zip Code:	10001
Mailing Phone No:	(212) 971-0101
Mailing Email:	Not reported
Owner Title:	Not reported
Owner Name:	Not reported
Owner Address:	481 EIGHT AVENUE
Owner Address 2:	Not reported
Owner State:	NY
Owner Zip Code:	10001
Owner Phone:	(212) 917-0101
Owner Company:	HOLY SPIRIT ASSOCIATE FOR UNIFICATION OF WORLD C.
Emergency Contact:	JOSEPH KINNEY
Emergency Phone:	(212) 971-0101
Operator:	JOSEPH KINNEY
Operator Phone:	(212) 971-0101
Owner City:	NEW YORK
Owner Sub Type:	Corporate or Commercial
Program Type:	PBS
Tank Number:	01
Tank Location Name:	Aboveground - in contact with soil
Tank Status:	In Service
Tank Model:	Not reported
Pipe Model:	Not reported
Active Status:	Active
Install Date:	08/01/98

NEW YORKER HOTEL (Continued) **1004761098**

Capacity Gallons:	12500
Material Name:	#2 Fuel Oil
Percentage:	100.00
Tank Type Name:	Steel/Carbon Steel/Iron
Tank Internal Protection:	None
Tank Internal Protection 1:	Painted/Asphalt Coating
Tank Internal Protection 2:	Not reported
Pipe Location Name:	Aboveground
Pipe Type Name:	Steel/Carbon Steel/Iron
Pipe External Protection 1:	Painted/Asphalt Coating
Pipe External Protection 2:	Not reported
Tank Secondary Containment 1:	Vault (w/o access)
Tank Secondary Containment 2:	Not reported
Pipe Secondary Containment:	Not reported
Tank Leak Detection 1:	In-Tank System (ATG)
Tank Leak Detection 2:	Not reported
Pipe Leak Detection 1:	Exempt Suction Piping
Pipe Leak Detection 2:	Not reported
Type Of Overfill Prevention 1:	High Level Alarm
Type Of Overfill Prevention 2:	Not reported
Dispenser Method:	Suction
Spill Prevention:	Not reported
Tightness Test Method:	Testing Not Required
Date Tested:	/ /
Next Test Date:	/ /
Date Tank Closed:	/ /
Tank Number:	02
Tank Location Name:	Aboveground - in contact with soil
Tank Status:	In Service
Tank Model:	Not reported
Pipe Model:	Not reported
Active Status:	Active
Install Date:	08/01/98
Capacity Gallons:	12500
Material Name:	#2 Fuel Oil
Percentage:	100.00
Tank Type Name:	Steel/Carbon Steel/Iron
Tank Internal Protection:	None
Tank Internal Protection 1:	Painted/Asphalt Coating
Tank Internal Protection 2:	Not reported
Pipe Location Name:	Aboveground
Pipe Type Name:	Steel/Carbon Steel/Iron
Pipe External Protection 1:	Painted/Asphalt Coating
Pipe External Protection 2:	Not reported
Tank Secondary Containment 1:	Vault (w/o access)
Tank Secondary Containment 2:	Not reported
Pipe Secondary Containment:	Not reported
Tank Leak Detection 1:	In-Tank System (ATG)
Tank Leak Detection 2:	Not reported
Pipe Leak Detection 1:	Exempt Suction Piping
Pipe Leak Detection 2:	Not reported
Type Of Overfill Prevention 1:	High Level Alarm
Type Of Overfill Prevention 2:	Not reported
Dispenser Method:	Suction
Spill Prevention:	Not reported

NEW YORKER HOTEL (Continued) **1004761098**

Tightness Test Method: Testing Not Required
Date Tested: / /
Next Test Date: / /
Date Tank Closed: / /

NY MANIFEST:

Document ID:	NYG1875798
Manifest Status:	Not reported
Trans1 State ID:	NYD077444263
Trans2 State ID:	Not reported
Generator Ship Date:	12/20/2000
Trans1 Recv Date:	12/20/2000
Trans2 Recv Date:	Not reported
TSD Site Recv Date:	12/26/2000
Part A Recv Date:	Not reported
Part B Recv Date:	Not reported
Generator EPA ID:	NYR000074211
Trans1 EPA ID:	NYD077444263
Trans2 EPA ID:	Not reported
TSDF ID:	PD1011NY
Waste Code:	D008 - LEAD 5.0 MG/L TCLP
Quantity:	01500
Units:	P - Pounds
Number of Containers:	001
Container Type:	CF - Fiber or plastic boxes, cartons
Handling Method:	T Chemical, physical, or biological treatment.
Specific Gravity:	01.00
Waste Code:	D001 - NON-LISTED IGNITABLE WASTES
Quantity:	00030
Units:	G - Gallons (liquids only)* (8.3 pounds)
Number of Containers:	001
Container Type:	DF - Fiberboard or plastic drums (glass)
Handling Method:	B Incineration, heat recovery, burning.
Specific Gravity:	01.00
Waste Code:	D002 - NON-LISTED CORROSIVE WASTES
Quantity:	00024
Units:	G - Gallons (liquids only)* (8.3 pounds)
Number of Containers:	001
Container Type:	DF - Fiberboard or plastic drums (glass)
Handling Method:	T Chemical, physical, or biological treatment.
Specific Gravity:	01.00
Year:	00
Facility Type:	Generator
EPA ID:	NYR000074211
Facility Name:	NEW YORKER HOTEL
Facility Address:	481 EIGHTH AVE
Facility City:	NEW YORK
Facility Zip 4:	Not reported
Country:	USA
County:	NEW YORK
Mailing Name:	NEW YORKER HOTEL
Mailing Contact:	N/S
Mailing Address:	481 EIGHTH AVE
Mailing City:	NEW YORK
Mailing State:	NY
Mailing Zip:	10001
Mailing Zip4:	Not reported

NEW YORKER HOTEL (Continued) **1004761098**

Mailing Country:	USA
Mailing Phone:	212-244-0719

Document ID:	NYG1875807
Manifest Status:	Not reported
Trans1 State ID:	NYD077444263
Trans2 State ID:	Not reported
Generator Ship Date:	12/20/2000
Trans1 Recv Date:	12/20/2000
Trans2 Recv Date:	Not reported
TSD Site Recv Date:	12/26/2000
Part A Recv Date:	Not reported
Part B Recv Date:	Not reported
Generator EPA ID:	NYR000074211
Trans1 EPA ID:	NYD077444263
Trans2 EPA ID:	Not reported
TSDF ID:	PD1011NY
Waste Code:	D001 - NON-LISTED IGNITABLE WASTES
Quantity:	00064
Units:	G - Gallons (liquids only)* (8.3 pounds)
Number of Containers:	003
Container Type:	DM - Metal drums, barrels
Handling Method:	B Incineration, heat recovery, burning.
Specific Gravity:	01.00
Waste Code:	D002 - NON-LISTED CORROSIVE WASTES
Quantity:	00009
Units:	G - Gallons (liquids only)* (8.3 pounds)
Number of Containers:	001
Container Type:	DF - Fiberboard or plastic drums (glass)
Handling Method:	T Chemical, physical, or biological treatment.
Specific Gravity:	01.00
Waste Code:	D001 - NON-LISTED IGNITABLE WASTES
Quantity:	00180
Units:	G - Gallons (liquids only)* (8.3 pounds)
Number of Containers:	036
Container Type:	DM - Metal drums, barrels
Handling Method:	B Incineration, heat recovery, burning.
Specific Gravity:	01.00
Year:	00
Facility Type:	Generator
EPA ID:	NYR000074211
Facility Name:	NEW YORKER HOTEL
Facility Address:	481 EIGHTH AVE
Facility City:	NEW YORK
Facility Zip 4:	Not reported
Country:	USA
County:	NEW YORK
Mailing Name:	NEW YORKER HOTEL
Mailing Contact:	N/S
Mailing Address:	481 EIGHTH AVE
Mailing City:	NEW YORK
Mailing State:	NY
Mailing Zip:	10001
Mailing Zip4:	Not reported
Mailing Country:	USA
Mailing Phone:	212-244-0719

AF167 East 1/8-1/4 1311 ft.

Relative: Higher

Actual: 36 ft.

NYC DEP — **RCRA-SQG 1008892094**
34TH ST & 8TH AVE — **NY MANIFEST NYP003662020**
NEW YORK, NY 10001

Site 3 of 4 in cluster AF

RCRAInfo:

Contact: JOANNE NURSE
(718) 595-4675

Classification: Small Quantity Generator
TSDF Activities: Not reported

Violation Status: No violations found

NY MANIFEST:

Document ID:	NYG4280157
Manifest Status:	Not reported
Trans1 State ID:	Not reported
Trans2 State ID:	Not reported
Generator Ship Date:	06/29/2004
Trans1 Recv Date:	06/29/2004
Trans2 Recv Date:	Not reported
TSD Site Recv Date:	06/30/2004
Part A Recv Date:	Not reported
Part B Recv Date:	Not reported
Generator EPA ID:	NYP003662020
Trans1 EPA ID:	MAD985286988
Trans2 EPA ID:	Not reported
TSDF ID:	NYD077444
Waste Code:	D001 - NON-LISTED IGNITABLE WASTES
Quantity:	00145
Units:	P - Pounds
Number of Containers:	001
Container Type:	DM - Metal drums, barrels
Handling Method:	B Incineration, heat recovery, burning.
Specific Gravity:	01.00
Year:	04
Facility Type:	Generator
EPA ID:	NYP003662020
Facility Name:	NYC DEP HAZ MAT UNIT
Facility Address:	34TH ST & 8TH AVE
Facility City:	NEW YORK
Facility Zip 4:	Not reported
Country:	USA
County:	NEW YORK
Mailing Name:	NYC DEP HAZ MAT UNIT
Mailing Contact:	ROBERT
Mailing Address:	59 17 JUNCTION BLVD
Mailing City:	CORONA
Mailing State:	NY
Mailing Zip:	11368
Mailing Zip4:	Not reported
Mailing Country:	USA
Mailing Phone:	Not reported
Document ID:	NYG4659462
Manifest Status:	Not reported
Trans1 State ID:	MAD986286988
Trans2 State ID:	Not reported

NYC DEP (Continued) — **1008892094**

Generator Ship Date:	03/21/2005
Trans1 Recv Date:	03/21/2005
Trans2 Recv Date:	Not reported
TSD Site Recv Date:	03/24/2005
Part A Recv Date:	Not reported
Part B Recv Date:	Not reported
Generator EPA ID:	NYP003662020
Trans1 EPA ID:	NY52114JT
Trans2 EPA ID:	Not reported
TSDF ID:	NYD077444263
Waste Code:	D001 - NON-LISTED IGNITABLE WASTES
Quantity:	00020
Units:	P - Pounds
Number of Containers:	001
Container Type:	DF - Fiberboard or plastic drums (glass)
Handling Method:	B Incineration, heat recovery, burning.
Specific Gravity:	01.00
Waste Code:	D002 - NON-LISTED CORROSIVE WASTES
Quantity:	00010
Units:	P - Pounds
Number of Containers:	001
Container Type:	DF - Fiberboard or plastic drums (glass)
Handling Method:	Not reported
Specific Gravity:	01.00
Waste Code:	Not reported
Quantity:	Not reported
Units:	Not reported
Number of Containers:	Not reported
Container Type:	Not reported
Handling Method:	T Chemical, physical, or biological treatment.
Specific Gravity:	Not reported
Year:	Not reported
Facility Type:	Generator
EPA ID:	NYP003662020
Facility Name:	NYC DEP HAZ MAT UNIT
Facility Address:	34TH ST & 8TH AVE
Facility City:	NEW YORK
Facility Zip 4:	Not reported
Country:	USA
County:	NEW YORK
Mailing Name:	NYC DEP HAZ MAT UNIT
Mailing Contact:	ROBERT
Mailing Address:	59 17 JUNCTION BLVD
Mailing City:	CORONA
Mailing State:	NY
Mailing Zip:	11368
Mailing Zip4:	Not reported
Mailing Country:	USA
Mailing Phone:	Not reported
Document ID:	NJA5104180
Manifest Status:	Not reported
Trans1 State ID:	NYD049178296
Trans2 State ID:	Not reported
Generator Ship Date:	09/15/2005
Trans1 Recv Date:	09/15/2005
Trans2 Recv Date:	Not reported

NYC DEP (Continued) **1008892094**

TSD Site Recv Date:	10/05/2005
Part A Recv Date:	Not reported
Part B Recv Date:	Not reported
Generator EPA ID:	NYP003662020
Trans1 EPA ID:	01102
Trans2 EPA ID:	Not reported
TSDF ID:	NJD002182897
Waste Code:	F003 - UNKNOWN
Quantity:	00600
Units:	P - Pounds
Number of Containers:	002
Container Type:	DM - Metal drums, barrels
Handling Method:	B Incineration, heat recovery, burning.
Specific Gravity:	01.00
Year:	Not reported
Facility Type:	Generator
EPA ID:	NYP003662020
Facility Name:	NYC DEP HAZ MAT UNIT
Facility Address:	34TH ST & 8TH AVE
Facility City:	NEW YORK
Facility Zip 4:	Not reported
Country:	USA
County:	NEW YORK
Mailing Name:	NYC DEP HAZ MAT UNIT
Mailing Contact:	ROBERT
Mailing Address:	59 17 JUNCTION BLVD
Mailing City:	CORONA
Mailing State:	NY
Mailing Zip:	11368
Mailing Zip4:	Not reported
Mailing Country:	USA
Mailing Phone:	Not reported

AF168 **NYC DEP** **NJ MANIFEST** **S107908896**
East **34TH ST / 8TH AVENUE** **N/A**
1/8-1/4 **NEW YORK, NY 10001**
1311 ft.

Site 4 of 4 in cluster AF

Relative: Higher

Actual: 36 ft.

NJ MANIFEST:

Manifest Code:	NJA5104180
EPA ID:	NYD003662020
Date Shipped:	20050915
TSDF EPA ID:	NJD002182897
Transporter EPA ID:	NYD049178296
Transporter 2 EPA ID:	Not reported
Date Trans1 Transported Waste:	050915
Date Trans2 Transported Waste:	000000
Date TSDF Received Waste:	051005
Tranporter 1 Decal:	Not reported
Tranporter 2 Decal:	Not reported
Data Entry Number:	12220535
Reference Manifest Number:	Not reported
Was Load Rejected (Y/N):	No
Reason Load Was Rejected:	Not reported
Waste Code:	Not reported
Quantity:	Not reported
Unit:	Not reported

NYC DEP (Continued) **S107908896**

Hand Code: Not reported

AL169 **360 W 36TH ST** **NY LTANKS** **S102662880**
NE **360 W 36TH ST** **NY HIST LTANKS** **N/A**
1/8-1/4 **MANHATTEN, NY**
1312 ft.

Site 2 of 2 in cluster AL

Relative: Higher

Actual: 39 ft.

LTANKS:

Site ID:	189809
Spill Date:	03/07/97
Facility Addr2:	Not reported
Facility ID:	9614241
Program Number:	9614241
SWIS:	3101
Region of Spill:	2
Investigator:	SMMARTIN
Referred To:	Not reported
Reported to Dept:	03/07/97
CID:	08
Spill Cause:	Tank Overfill
Water Affected:	Not reported
Spill Source:	Commercial Vehicle
Spill Notifier:	Responsible Party
Cleanup Ceased:	/ /
Cleanup Meets Standard:	False
Last Inspection:	/ /
Recommended Penalty:	Penalty Not Recommended
UST Involvement:	False
Spill Class:	Known release with minimal potential for fire or hazard. DEC Response. Willing Responsible Party. Corrective action taken.
Spill Closed Dt:	03/07/97
Remediation Phase:	0
Date Entered In Computer:	03/07/97
Spill Record Last Update:	03/11/97
Spille Namer:	MIKE HELFONT
Spiller Company:	MYSTIC TRANSPORT
Spiller Phone:	(718) 932-9075
Spiller Extention:	Not reported
Spiller Address:	1901 STEINWAY ST
Spiller City,St,Zip:	ASTORIA, NY
Spiller County:	001
Spiller Contact:	Not reported
Spiller Phone:	Not reported
Spiller Extention:	Not reported
DEC Region:	2
Program Number:	9614241
DER Facility ID:	158391
Site ID:	189809
Operable Unit ID:	1041746
Operable Unit:	01
Material ID:	339343
Material Code:	0002
Material Name:	#4 Fuel Oil
Case No.:	Not reported
Material FA:	Petroleum

360 W 36TH ST (Continued) **S102662880**

Quantity: 10.00
Units: Gallons
Recovered: 10.00
Resource Affected: Soil
Oxygenate: False
Site ID: Not reported
Spill Tank Test: Not reported
Tank Number: Not reported
Tank Size: Not reported
Test Method: Not reported
Leak Rate: Not reported
Gross Fail: Not reported
Modified By: Not reported
Last Modified: Not reported
Test Method: Not reported
DEC Memo: Start DECRemark - 9614241 Prior to Sept, 2004 data translation this spill Lead DEC Field was "MARTINKAT" END DECRemark - 9614241
Remarks: Start CallerRemark - 9614241 DRIVER OVERFILLED TANK - SPILL IS CONTAINED AND SPILL CREW ON WAY TO CLEAN UP -EXPECT TO RECOVER ALL PRODUCT END CallerRemark - 9614241

HIST LTANKS:
Region of Spill: 2
Spill Number: 9614241
Investigator: MARTINKAT
Caller Name: Not reported
Caller Agency: Not reported
Caller Phone: Not reported
Caller Extension: Not reported
Notifier Name: Not reported
Notifier Agency: Not reported
Notifier Phone: Not reported
Notifier Extension: Not reported
Spill Date: 03/07/1997
Spill Time: 13:20
Reported to Department Date: 03/07/97
Reported to Department Time: 13:25
SWIS: 62
Spiller Contact: Not reported
Spiller Phone: Not reported
Spiller Extention: Not reported
Spiller Name: MYSTIC TRANSPORT
Spiller Address: 1901 STEINWAY ST
Spiller City,St,Zip: ASTORIA, NY
Facility Contact: MIKE HELFONT
Facility Phone: (718) 932-9075
Facility Extention: Not reported
Spill Cause: Tank Overfill
Resource Affectd: On Land
Water Affected: Not reported
Spill Source: Commercial Vehicle
Spill Notifier: Responsible Party
PBS Number: Not reported
Cleanup Ceased: / /
Cleanup Meets Standard: False
Last Inspection: / /
Recommended Penalty: Penalty Not Recommended

360 W 36TH ST (Continued) **S102662880**

Spiller Cleanup Date: / /
Enforcement Date: / /
Investigation Complete: / /
UST Involvement: False
Spill Class: Known release with minimal potential for fire or hazard. DEC Response. Willing Responsible Party. Corrective action taken.
Spill Closed Dt: 03/07/97
Date Region Sent Summary to Central Office: / /
Corrective Action Plan Submitted: / /
Date Spill Entered In Computer Data File: 03/07/97
Time Spill Entered In Computer Data File: Not reported
Spill Record Last Update: 03/11/97
Is Updated: False
PBS Number: Not reported
Tank Number: Not reported
Tank Size: Not reported
Test Method: Not reported
Leak Rate Failed Tank: Not reported
Gross Leak Rate: Not reported
Material Class Type: Petroleum
Quantity Spilled: 10
Unkonwn Quantity Spilled: False
Units: Gallons
Quantity Recovered: 10
Unkonwn Quantity Recovered: False
Material: #4 FUEL OIL
Class Type: #4 FUEL OIL
Times Material Entry In File: 1751
CAS Number: Not reported
Last Date: 19941205
DEC Remarks: Not reported
Spill Cause: DRIVER OVERFILLED TANK - SPILL IS CONTAINED AND SPILL CREW ON WAY TO CLEAN UP -EXPECT TO RECOVER ALL PRODUCT

AH170 **BP AMOCO** **NY LTANKS** **S100167794**
North **466 10TH AVE** **NY Spills** **N/A**
1/4-1/2 **NEW YORK, NY**
1333 ft.

Site 2 of 3 in cluster AH

Relative: Higher

Actual: 40 ft.

LTANKS:
Site ID: 205589
Spill Date: 05/03/03
Facility Addr2: Not reported
Facility ID: 0301220
Program Number: 0301220
SWIS: 3101
Region of Spill: 2
Investigator: JBVOUGHT
Referred To: Not reported
Reported to Dept: 05/03/03
CID: 08
Spill Cause: Tank Overfill
Water Affected: Not reported
Spill Source: Gasoline Station
Spill Notifier: Responsible Party
Cleanup Ceased: / /
Cleanup Meets Standard: False

BP AMOCO (Continued) **S100167794**

Last Inspection:	/ /
Recommended Penalty:	Penalty Not Recommended
UST Involvement:	True
Spill Class:	Known release with minimal potential for fire or hazard. DEC Response. Willing Responsible Party. Corrective action taken.
Spill Closed Dt:	12/17/03
Remediation Phase:	0
Date Entered In Computer:	05/03/03
Spill Record Last Update:	12/17/03
Spille Namer:	SAME
Spiller Company:	SAME
Spiller Phone:	Not reported
Spiller Extention:	Not reported
Spiller Address:	Not reported
Spiller City,St,Zip:	***Update***, ZZ
Spiller County:	001
Spiller Contact:	PAUL SKRYJA
Spiller Phone:	(443) 310-2099
Spiller Extention:	Not reported
DEC Region:	2
Program Number:	0301220
DER Facility ID:	170710
Site ID:	205589
Operable Unit ID:	867611
Operable Unit:	01
Material ID:	509276
Material Code:	0009
Material Name:	Gasoline
Case No.:	Not reported
Material FA:	Petroleum
Quantity:	20.00
Units:	Gallons
Recovered:	0.00
Resource Affected:	Soil
Oxygenate:	False
Site ID:	Not reported
Spill Tank Test:	Not reported
Tank Number:	Not reported
Tank Size:	Not reported
Test Method:	Not reported
Leak Rate:	Not reported
Gross Fail:	Not reported
Modified By:	Not reported
Last Modified:	Not reported
Test Method:	Not reported
DEC Memo:	Start DECRemark - 0301220 Prior to Sept, 2004 data translation this spill Lead DEC Field was "VOUGHT" 5/5/2003-Vought-Called Paula Skryja and spill occurred on 5/3 am. Ten gallons came out of fill port and onto concrete surface. No sewers or drains affected due to immediate placement of spill boom. Spill cleaned using speedy dry which was recovered. 12/17/2003-Vought-See spill 8909614 at same location. This spill closed due to existing gasoline contamination remediated under 8909614. END DECRemark - 0301220
Remarks:	Start CallerRemark - 0301220 Tank overfill during delivery at above location. Cleanup is in progress and further investigation into cause is pending. END CallerRemark - 0301220

BP AMOCO (Continued) **S100167794**

NY Spills:

Site ID:	205590
Facility Addr2:	Not reported
Facility ID:	0301287
Spill Number:	0301287
Facility Type:	ER
SWIS:	3101
Region of Spill:	2
Investigator:	JBVOUGHT
Referred To:	Not reported
Spill Date:	05/02/03
Reported to Dept:	05/05/03
CID:	08
Spill Cause:	Human Error
Water Affected:	Not reported
Spill Source:	Tank Truck
Spill Notifier:	Other
Cleanup Ceased:	/ /
Cleanup Meets Std:	False
Last Inspection:	/ /
Recommended Penalty:	Penalty Not Recommended
UST Trust:	False
Spill Class:	Known release with minimal potential for fire or hazard. DEC Response. Willing Responsible Party. Corrective action taken.
Spill Closed Dt:	05/06/03
Remediation Phase:	0
Date Entered In Computer:	05/05/03
Spill Record Last Update:	10/17/03
Spiller Name:	Not reported
Spiller Company:	BP PRODUCTS NORTH AMERICA
Spiller Address:	1 W PENNSYLVANIA AVENUE
Spiller City,St,Zip:	TOWSON, MD 21204-
Spiller Company:	001
Spiller Phone:	Not reported
Contact Name:	Not reported
Contact Phone:	Not reported
DEC Region:	2
Program Number:	0301287
DER Facility ID:	170710
Site ID:	205590
Operable Unit ID:	867677
Operable Unit:	01
Material ID:	505782
Material Code:	0009
Material Name:	Gasoline
Case No.:	Not reported
Material FA:	Petroleum
Quantity:	20.00
Units:	Gallons
Recovered:	20.00
Resource Affected:	Soil
Oxygenate:	False
DEC Memo:	Start DECRemark - 0301287 Prior to Sept, 2004 data translation this spill Lead DEC Field was "VOUGHT" 5/6/2003-Vought-See spill #0301220 at same location reported by BP Amoco. This spill closed by Vought. END DECRemark - 0301287
Remarks:	Start CallerRemark - 0301287 TANK OVERFILL DUE TO DRIVER ERROR. SPILLED ONTO CONCRETE AND ASPHALT. CLEANED UP BY NEW YORK CITY FIRE DEPARTMENT. END

BP AMOCO (Continued) **S100167794**

CallerRemark - 0301287

AH171 **GASETERIA** **RCRA-SQG** **1001482964**
North **466 10TH AVE** **FINDS** **NYU005001078**
1/4-1/2 **NEW YORK, NY 10018** **NY LTANKS**
1334 ft. **NY Spills**
Site 3 of 3 in cluster AH **NY Hist Spills**
Relative: **NY HIST LTANKS**
Higher

Actual:
40 ft.

RCRAInfo:
Owner: NON REGULATED
(718) 555-1212
EPA ID: NYU005001078

Contact: Not reported

Classification: Conditionally Exempt Small Quantity Generator
TSDF Activities: Not reported

Violation Status: No violations found

FINDS:
Other Pertinent Environmental Activity Identified at Site

ICIS (Integrated Compliance Information System) is the Integrated Compliance Information System and provides a database that, when complete, will contain integrated Enforcement and Compliance information across most of EPA's programs. The vision for ICIS is to replace EPA's independent databases that contain Enforcement data with a single repository for that information. Currently, ICIS contains all Federal Administrative and Judicial enforcement actions. This information is maintained in ICIS by EPA in the Regional offices and its Headquarters. A future release of ICIS will replace the Permit Compliance System (PCS) which supports the NPDES and will integrate that information with Federal actions already in the system. ICIS also has the capability to track other activities occurring in the Region that support Compliance and Enforcement programs. These include; Incident Tracking, Compliance Assistance, and Compliance Monitoring.

RCRAInfo is a national information system that supports the Resource Conservation and Recovery Act (RCRA) program through the tracking of events and activities related to facilities that generate, transport, and treat, store, or dispose of hazardous waste. RCRAInfo allows RCRA program staff to track the notification, permit, compliance, and corrective action activities required under RCRA.

LTANKS:

Site ID:	205591
Spill Date:	01/04/90
Facility Addr2:	Not reported
Facility ID:	8909614
Program Number:	8909614
SWIS:	3101
Region of Spill:	2

GASETERIA (Continued) **1001482964**

Investigator:	aaobliga
Referred To:	MONITORING, SEN.REC.SRVY
Reported to Dept:	01/05/90
CID:	08
Spill Cause:	Tank Failure
Water Affected:	Not reported
Spill Source:	Gasoline Station
Spill Notifier:	DEC
Cleanup Ceased:	11/24/03
Cleanup Meets Standard:	False
Last Inspection:	/ /
Recommended Penalty:	Penalty Not Recommended
UST Involvement:	True
Spill Class:	Known release that creates a file or hazard. DEC Response. Willing Responsible Party. Corrective action taken.
Spill Closed Dt:	/ /
Remediation Phase:	1
Date Entered In Computer:	01/17/90
Spill Record Last Update:	12/01/06
Spille Namer:	OSCAR PORCELLI
Spiller Company:	GASETERIA OIL CORP
Spiller Phone:	(718) 361-8811
Spiller Extention:	Not reported
Spiller Address:	364 MASPETH AVENUE
Spiller City,St,Zip:	BROOKLYN, NY
Spiller County:	001
Spiller Contact:	Not reported
Spiller Phone:	Not reported
Spiller Extention:	Not reported
DEC Region:	2
Program Number:	8909614
DER Facility ID:	170710
Site ID:	205591
Operable Unit ID:	934554
Operable Unit:	01
Material ID:	572491
Material Code:	1213A
Material Name:	MTBE (METHYL-TERT-BUTYL ETHER)
Case No.:	01634044
Material FA:	Hazardous Material
Quantity:	0.00
Units:	Not reported
Recovered:	0.00
Resource Affected:	Groundwater
Oxygenate:	True
Site ID:	205591
Operable Unit ID:	934554
Operable Unit:	01
Material ID:	442774
Material Code:	0009
Material Name:	Gasoline
Case No.:	Not reported
Material FA:	Petroleum
Quantity:	0.00
Units:	Pounds
Recovered:	0.00
Resource Affected:	Groundwater

GASETERIA (Continued) **1001482964**

Oxygenate: True
Site ID: Not reported
Spill Tank Test: Not reported
Tank Number: Not reported
Tank Size: Not reported
Test Method: Not reported
Leak Rate: Not reported
Gross Fail: Not reported
Modified By: Not reported
Last Modified: Not reported
Test Method: Not reported
DEC Memo: Start DECRemark - 8909614 Prior to Sept, 2004 data translation this spill Lead DEC Field was "VOUGHT" 01/05/90: (6) MONITORING WELLS INSTALLED,OIL TANKS BEING TESTED BY CONTRACTORS(TRINITY & FENLEY & NICOL), ALL TANKS PUMPED & CLEANED, REPAIRING WATER MAIN. 10/10/2003-Vought-Spoke with LaJuana Smith (works for Clinton Housing-212-967-1644) and she is looking to resolve spill). In Nov 1996 DEC required further work from DEC. Ms Smith will call back on Wed for current site status and willpossibly submit FOIL request upon her discussion with bank. 10/17/2003-Vought-File review by Vought: Community Board 4 Meeting Notice-2/21/90-Meeting held with DEC, NYFD, NYPD, DCA and NYCDEP to discuss current status and plans of site. Faxto DEC from Gaseteria-2/22/90-Pedneault Associates (516-467-8477)-Groundwater analyticals from six monitoring wells and two soil disposal piles (no site plan in file). Groundwater analyticals show 275ppb benzene(W1), 341ppb benzene(W2), 327ppb benzene(W3), 448ppb benzene(W4), 158ppb benzene(W5) and 128ppb benzene(w6). Disposal samples show 1433ppb benzene(east pile) and 188ppb benzene(west pile). Groundwater analyticals-5/21/90-Pedneault Associates-Groundwater analyticals from six monitoring wells (no site plan in file). Groundwater analyticals show 2308ppb benzene(W1), 1091ppb benzene(W2), 680ppb benzene(W3), 385ppb benzene(W4), 736ppb benzene(W5) and 810ppb benzene(w6). Subsurface Investigation-7/90-Environmental Management Services. "In Jan 1990 a subsurface water line broke beneath 10th avenue near the northwest side of the site. Water entered the basement of the adjoining building along with some gasoline." DEC required installation of six monitoring wells on Gaseteria property. Gasoline vapors detected in sewers in building across 10th Avenue. This subsurface investigation consisted of eight soil borings and installation of two additional monitoring wells. Three pump islands serviced by 12 (550-gallon) gasoline USTs and one (2000-gallon) diesel UST. Local topography slopes to the north. Groundwater at depth of 7-9' below grade. Bedrock is 7-11' below grade and slopes downward toward the northwest and southwest corners of site. Groundwater "suspectedto flow northward". All wells onsite were set "firmly on bedrock" and "there is not sufficient information available to determine specific groundwater flow". No free product detected in wells. Groundwater appears to flow from 10th Ave towards theUSTs. Report recommends groundwater monitoring with possible additional delineation. No soil samples submitted for analysis nor were screened via PID. Letter from DEC to Gaseteria-7/12/90. Letter from DEC (Sigona) to Gaseteria (Oscar Porcelli)requesting subsurface investigation work plan to be apporoved by the DEC to investigate the presence of gasoline vapors. Plan must be received by the DEC by 7/17/90. Odor complaints in January 1990 and again in July 1990. Sigona performed site visit on 7/13/90. Fax to DEC-7/17/90. Letter from Environmental Management Services to DEC (Sigona) proposing: 1)investigation of subsurface utilities as potential pathways 2)determination of groundwater flow direction 3)groundwater monitoring 4)installation of six soil borings along western margin of station and installation of two additional monitoring wells. Letter from DEC to Gaseteria-1/5/95. Letter from DEC (Sigona) to Gaseteria (Angel Chang) requiring "cleanup and removal of discharge". Letter also

GASETERIA (Continued) **1001482964**

required immediate steps to abate seepage into basement of 403 W 40th Street. Response from Gaseteria required to DEC by 1/15/95. Letter from Gaseteria to DEC-1/20/95. Letter from Gaseteria (Chang) to DEC (Sigona) stating that Gaseteria will: 1)"divert the flow of surface water away from the south wall of the building" 2)install a SVE system in the basement alonside of the south wall between the concrete floor and the building foundation. Gaseteria does not believe "thereis a need to install new groundwater monitoring wells or to further develop existing wells.....since the problem appears to be surface related". Sample analyticals from basement of 480 10th Ave-8/96. Soil analyticals show 20664ppb ethylbenzene(sample 48334), 59164ppb xylene(sample 48334), 11000ppb napthalene(sample 48334). Letter from DEC to Gaseteria-9/10/96. Letter from DEC(Rommel) to Gaseteria(George Esayan). "DEC in possession of analyticals from Clinton Housing(403 W. 40th Street)". Gasteria required to sample two of the onsite monitoring wells for 8021/8270/lead. Letter from Clinton Housing Development Company-9/11/96. Letter from Clinton(Joseph Tuana) to DEC(Rommel) with copies of analyticals discussed above. Letter from Carl Sulfaro (attorney for Gaseteria) to DEC (Rommel)-9/20/96. Letter stating that Sulfaro "authorized EMS Environmental Services to take two samples of the onsite monitoring wells". Samples will be taken 9/27/96. Groundwater analyticals-10/10/96. Analyticals from MW5 by EMS showing 42.56ppb methylene chloride, 5549ppb benzene, 107.33ppb toluene, 1024.75ppb ethylbenzene, 393.15ppb xylene and 0ppb MTBE. Letter from Clinton(Kathy Prioleau) to DEC(Rommel)-11/11/96. On 10/27/96"strong fumes entered basement of 480 10th Ave". NYFD onsite. Letter requests that DEC relay information on "testing done at Gaseteria and UST inspection of Gaseteria". Letter from DEC(Rommel) to Gaseteria(Sulfaro)-11/25/96. Letter stating that requirements of fax dated 9/10/96 were not met because only one well was sampled and 8270/Lead analyses were not performed. Letter requires:1)submittal of an investigation plan to delienate soil and groundwater contamination 2)source determination 3)installation of three additional monitoring wells 4)installation of an air sampling port on the exhaust line of the venting system and monthly sampling for benzene and THC. Letter states that "action must be taken within 45 days". Letter from DEC(Rommel) to Prioleau(Clinton)-11/26/96. Letter stated that "DEC was never notified" of odor complaints as 11/11/96 letter stated. Also attached to letter was copy of 11/25/96 letter from DEC to Gaseteria. Letter from Gaseteria(Sulfaro) toDEC(Rommel)-1/15/97. Letter stating that Gaseteria "would prefer to perform site investigation, soil removal and/or remediation as needed concurrent with excavation anticipated as part of Federal EPA UST upgrade mandate" and the work is expected totake place in "Spring 1997". Letter from DEC(Rommel) to Gaseteria(Roberto Porcelli)-7/29/98. Letter "serving as final notification of obligations regarding petroleum contamination and vapor incidents". On 6/28/03 petroleum contaminated groundwater infiltrated basement of 480 10th Ave due to heavy rains. This is the "seventh vapor complaint associated with Gaseteria since Jan 1990". Letter states that the "Department is alotting 30 days for Gaseteria to statisfy all requirements in DEC letter dated 11/25/96". Deadline of 8/31/98 given by DEC. Letter from Gaseteria(Seth Friedland) to DEC(Rommel)-8/13/98. Letter stating that "the June 1998 episode was caused by heavy rains and appears to be an isolated event" and that Gaseteria does not agree with Departments conclusions". Letter stated that the station will be taken out of service on 9/15/98,permanently close the USTs and reinstall upgraded USTs on the northern boundary of the site. Letter from DEC(Rommel) to Gaseteria(Roberto Porcelli)-8/28/98. Letter serving as a "reminder of 8/31/98 deadline". Letter from Gaseteria(Oscar Porcelli) to DEC(Rommel)-8/28/98. Letter stating that new USTs were ordered and that work will start the second week of September. Gaseteria intends to install four monitoring wells to replace those destroyed by station upgrade and will retain

GASETERIA (Continued) **1001482964**

Environmental Management services to develop remedial plan. Letter from DEC(Rommel) to Gaseteria(Oscar Porcelli)-8/31/98. Letter confirming phone conversation where an agreement was reached that Gaseteria will comply with following requirements and complete the tank upgrade prior to 9/30/98. Letter also required that a workplan be submitted prior to 9/4/03 which included 1)completedelineation 2)soil and groundwater sampling plan for use during excavation activities 3)sampling of SVE emmissions 4)installation of three monitoring wells into bedrock and 5)cleaning and proper disposal of oil in the building floor drains and all associated discharge points. Letter from Camin Cargo Control(Gaseteria's Enviro consultant) to Gaseteria-10/5/98. Letter from Camin(Patricia Badding) stating that a site investigation and report shall be prepared. Investigation with Geoprobe andsubsquent insallation of monitoring wells scheduled for 10/16/98. Soil samples will also be collected during excavation for new USTs. Venting system emissions will also be sampled. "Cleaning and proper disposal of any oil in the building floor drains and all associated discharge points is the responsibility of Gaseteria". Letter from DEC(Rommel) to Gaseteria(Oscar Porcelli)-10/8/03. Letter acknowledging receipt of Camin 10/5/98 proposal and requiring the following by 10/13/98: 1)Site plan with proposed boring locations 2)discussion of locations 3)discussion of endpoint sampling locations from UST excavation 4)discussion of delineation procedure 5)include MTBE with analyticals 6)collect groundwater samples from Geoprobe locations. Letter from Camin(Badding) to DEC(Rommel)-10/13/03. Submission of 1)site plan with ten boring locations 2)Collection of six endpoint soil samples from UST excavation 3)excavation and disposal of contaminated soil encountered during tank installation 4)Inclusion of MTBE analyticals 5)collection of groundwater samples(if encountered).
Investigation Results from Camin(Badding) to DEC(Rommel)-11/6/98. Results of eight soil borings peformed. Soil analyticals show 2149ppb MTBE(SB1), 526ppb benzene(SB2), 188ppb benzene(SB4), 212ppb benzene(SB5), 4576ppb MTBE(SB6), 1458ppb benzene(SB7), 29114ppb napthalene(SB7), 187ppb benzene(SB8). Groundwater analyticals show 1239ppb benzene(SB4), 1975ppb benzene(SB5), 5360ppb benzene(SB6). Subsurface Investigation Report Camin Badding 908-523-0616 10/16/98). Investigation report including results above of eight soil borings performed. "There is approximately 2-4 inches of contaminated soil at the soil/bedrock interface in soil boring locations SB2, SB4, SB5, SB7 and SB8. Bedrock at depths of 6-11.5' below grade". "A sheen was detected on all samples"(groundwater). Venting system was samples on 12/11/98 via a vacuum canister attachment to vent. Removed dispenser island is the proposed location of new USTs. See analyticals above. Venting analyticals show 264ppm TPH and no other volatiles. Baseline Acquisition Assessment Report-10/10/02 Delta Environmental (Brad Fisher). Purpose was to establish baseline conditions priorto proposed lease and raze and rebuild of site by BP. One soil borings peformed in 4/02 to depth of 11.5'. Two borings drilled to 24.5" via air rotary and converted to temporary monitoring wells (MW1 and MW2). Delta recommends 1)gaseteria installpermanent monitoring wells to delineate contamination. "It is Delta's understanding that Gaseteria will retain the environmental liability of the subject site until spill closure has been obtained". At time of assessment three USTs on site (two 6000-gallon gasoline USTs and one 6000-gallon diesel UST) and four pump islands with six dispensers. Surrounding area is multiple story apartment buildings. "Groundwater is located within bedrock fractures at depths between approximately 12.5 and 13.5 ft bgs". Former USTS onsite which were CLOSED IN PLACE include two (6000-gallon) gasoline USTs in 1998 , one 6000-gallon diesel in 1999, ten 550-gallon gasoline USTs in 1998, one 550-gallon waste oil in 1998 and one 550-gallon fuel oil in 1996.Soil analyticals show 4570ppb xylenes(SB1) and 3970ppb isopropylbenzene(SB1) from depths of 10-11.5'. Groundwater analyticals show 148ppb benzene(MW1), 24800ppb MTBE(MW1) and 30.7ppb benzene(MW2).

GASETERIA (Continued) **1001482964**

10/21/2003-Vought-Reviewed site with DEC(Rommel).Sent Stipulation Agreeement with the following requirements: 1)Groundwater delineation via installation of bedrock monitoring wells at former boring locations SB1, SB4, SB5, SB6, SB7 2)Monitoring of vapors and groundwater intrusion 480 10th Ave 3)current status of SVE system and submittal of historic and current SVE effluent samples for benzene analysis or collection of indoor air samples from 480 10th Ave. 10/24/2003-Vought-Called LuJuana Smith (212-967-1644) and left message and explained requirements of 10/21/03 letter. 10/27/2003-Vought-Received message from Steve Muller will be taking indoor air samples from 480 10th Avenue. Vought returned call to Muller (516-395-5957).
10/28/2003-Vought-returned call to Steve Mullerto discuss indoor air samples. Left message to return call to DEC. Left message for LuJuana Smith to call DEC. Vought spoke with Muller and okayed PID and stated that SUMA sample as per NYSDOH guidance was not necessary until 1)closure of SVE system or 2)PID indications of petroleum vapors followed by subsequent remediation. Vought also instructed Muller to check sumps. Vought spoke to LuJuana Smith who will be sending in FOIL Request for continuous updates on site. Vought also called Muller and gave him LuJuana's phone (212-967-1644) for access arrangements. 11/6/2003-Vought-Spoke with Steve Muller who was onsite. No PID readings and no olfactory evidence of petroleum and no groundwater infiltration into basement and no productin sump. Muller will produce summary letter and send to DEC. 11/7/2003-Vought-Received Summary Letter from Applied Geosolutions(Muller). Site visit performed on 11/6/03 and inspection of basement at 480 10th Ave. "AGS observed no olfactory detection of odors or vapors consistent with hydrocarbons related to gasoline". PID readings of 4.8ppm were attributed to moisture in basement. Small amount of standing water present near leaking hose. No signs of product in sump. Vapor abatement system unoperational during site visit. Photos of basement submitted with report show no free product or petroleum impact. 11/24/2003-Vought-Received signed STIP from Adam Good(Gaseteria) with revised Corrective Action Plan. 11/26/2003-Vought-Spill transferred from Rommel to Vought. Vought received call from LuJuana Smith and she requested update. Vought faxed her copy of 11/7/03 report and letter sent to Gaseteria on 10/21/03. Vought submitted STIP for implementation to DEC Kunkel. 12/2/03-Vought-STIP implemented by Kunkel. Copy sent and faxed to Good and Muller. 12/17/2003-Vought-See closed spill 0301220 at same location. 9/14/04-Vought-New file review by Vought: Letter from Applied Geosolutions (Steven Muller 516-395-5957). "On November 6, 2003 Applied Geosolutions inspected the basement of 480 10th Avenue to perform vapor monitoring and to identify the presence of groundwater". "During the inspection AGS observed no olfactory detection of odors or vapors consistent with hydrocarbons related to gasoline. The air space was monitored with a portable PID indicating a measurement of 4.8 ppm... This detection is likely the result of low atmosheric pressure followed from periods of rain causing the basement to be damp." The basement floor did not indicate the presence of groundwater...". Line and Dispenser Upgrade Report (Delta Environmental Brad Fisher 914-765-8180). "This Line and Dispenser Report summarizes the results of pump island and productpiping upgrade assessment activities conducted by Delta Environmental and Gasoline Installations on behalf of BP Products North America". Work performed included the removing and installing new spill containment boxes beneath each dispenser, removal and replacement of propduct piping and installation of electronic line leak detection systems. Soil analyticals onlly show minor TAGM 4046 SVOC exceedences attributable to fill. Subusurface Investigation Workplan (Applied Geosolutions)-July 2004. Bedrock at depth of 10' below grade and groundwater at depth of 12.5-13.5' below grade. Report proposes installation of four wells via air rotary followed by groundwater sampling. Groundwater flow direction not determined as of yet. 9/14/04-Vought-Sent letter to Gaseteria approving of Subsurface Investigation

GASETERIA (Continued) **1001482964**

Workplan. Vought received message from Lujuanna Smith (212-967-1644) and returned call. Vought spoke to Smith and no indication of vapors was noted. Ms. Smith requested info onthe applicability of the BCP program for 480 10th Avenue and Vought replied that was only available if HPD was willing to take responsiblity of the spill and that she should call Albany for futher information. Vought also suggested that she returnthe call to DEC on 11/14/04 which is when the workplan results are due to DEC. 9/17/04-Vought-Received fax from Applied Geosolutions (Muller). "466 10th Avenue-AGS is currently getting drilling quotes and will complete the Workplan within the 60day time frame". 1/6/05-Vought-Reviewed Subsurface Investigation Summary Report (Applied Geosolutions) dated December 2004 and received on 1/3/05. Location north of USTs not possible due to concrete with rebar. Installation of three monitoringwells. Groundwater from 7-11' bgs and flow to the west. Groundwater analyticals show 48ppb xylene(MW1), 13ppb 1,2,4-trimethylbenzene(MW1), 17ppb 1,3,5-trimethylbenzene(MW1), 26ppb napthalene(MW1), 1400ppb MTBE(MW1), 23ppb MTBE(MW2), and 20ppb MTBE(MW3). "The existing groundwater monitoring wells should be monitored on a monthly schedule and sampled on a quarterly schedule to document changes in groundwater elevation and contaminate concentration trends in order to develop and appropriate remedial strategy". DEC requires: 1)installation of monitoring wells on West 37th Street north northeast of site and downgradient from abandoned tankfield along 10th Avenue. 1/19/05-Vought-Meeting at DEC with ASR Tomasello. Will examine possibilityof borings across 10th Avenue (may not be possible due to utilities) and also onsite adjacent to 480 10th Avenue. If onsite boring adjacent to 480 10th Avenue is not possible then boring will be installed on 37th Street. 2/17/05-Vought-Spoke to Muller and site visit scheduled for 2/24 at 10am to discuss possible well installation locations. 2/24/05-Vought-Site meeting with ASR Tomasello and no borings possible across 10th Avenue. Well will be installed onsite under canopy downgradient of abandoned tankfield. Well will also be installe on West 37th Street north northeast of site. Obligado- SITE TRANSFERRED FROM VOUGHT TO OBLIGADO 10/12/05 - Spoke with Tomasello ASR, requests to talk about closure for sp0206783. 10/17/05- Obligado - File Review: Final Subsurface Investigation Report, dated June 2005. 4 monitoring wells installed at the site. Wells were installed into Bedrock down to 25 ft bgs. 3 wells installed in December 2004, one additional well installed in March 2005. Groundwater encountered at approximately 7 to 11 feet. No product encountered. Initial gw samples in Dec. 2004 show ND for Benzene in all wells, 1400 ppb MTBE (MW-1), 23 ppb MTBE (MW@), 20 ppb MTBE (MW-3), 48 ppb Xylene (MW-1). March 2005gw results show 140 ppb benzene (MW1), 2100 ppb MTBE (MW-1), 26 ppb benzene (MW-3), 16 ppb MTBE (MW-3). June 2005 results show 45 ppb benzene (MW-1), 11 ppb Ethylbenene (MW-1), 750 ppb MTBE (MW-1), 52 ppb benzene (MW4), 10 ppb toluene (MW-4), 170 ppb Napthalene (MW4), 55 ppb MTBE (MW4), 193 ppb xylenes (MW-4). 4Q05 Monitoring Report, dated 10/15/05. Ground water analyticals at show 20 ppb benzene (MW-1), 580 ppb MTBE (MW1), 23 ppb MTBE (MW-2), 21 ppb benzene (MW-3), 15 ppb MTBE (MW-3), 16ppb benzene (MW-4), 52 ppb ethylbenzene (MW-4), 140 ppb MTBE (MW-4). 11/14/05 - Obligado - Site visit with ASR Tomasello. Request to see at least 2 more quarters of monitoring at a minimum. 12/8/05 - Obligado - Will do a sensitive receptor survey. Continue monitoring. Only 2 quarters of data at MW4. 3/1/06 - Obligado - PHone call with Chris/STeve, ask that site be monitored quarterly not monthly. 4/12/06 - Obligado - review 1Q06 monitoring report. BTEX ND to 33 ppb, MTBE ND to800 ppb. 11/21/06 - Obligado - Reviewed Closure Petition/Sensitive Receptor Survey. Sent email to ASR denying NFA stating the following: "Due to historical vapor issues in the adjacent apartment, and the presence of benzene above guidance levels in ground water, the Department requires laboratory analyzed vapor samples from either the slub slab system (if operational) or indoor air samples to confirm no vapor

GASETERIA (Continued) **1001482964**

intrusion. The Department also requires an additional round of ground water monitoring to confirm benzene and MTBE levels are still decreasing. NYSDOH Vapor Intrusion Guidance should be followed when collecting air samples available at http://www.health.state.ny.us/environmental/investigations/soil gas/svi guidance/index.html. Please submit the results of the additional investigation by January 21, 2007." 12/1/06 - Obligado - Steve Muller will be onsite today to collect addtional data.
END DECRemark - 8909614

Remarks: Start CallerRemark - 8909614 GASOLINE ENTERED BUILDING 478 10TH AVE & SEWER SYSTEM, (3) OFFICE BLDGS (475, 478, 483 10TH AVE) EVACUATED, EXPLOSIVE CONDITIONS IN SEWER, DEC & LOCAL AGENCIES ON SCENE. (SIGONA) END CallerRemark - 8909614

NY Spills:

Site ID:	205592
Facility Addr2:	Not reported
Facility ID:	9606785
Spill Number:	9606785
Facility Type:	ER
SWIS:	3101
Region of Spill:	2
Investigator:	JMROMMEL
Referred To:	Not reported
Spill Date:	08/27/96
Reported to Dept:	08/27/96
CID:	08
Spill Cause:	Unknown
Water Affected:	Not reported
Spill Source:	Gasoline Station
Spill Notifier:	Local Agency
Cleanup Ceased:	/ /
Cleanup Meets Std:	False
Last Inspection:	/ /
Recommended Penalty:	Penalty Not Recommended
UST Trust:	False
Spill Class:	Known release with minimal potential for fire or hazard. DEC Response. Willing Responsible Party. Corrective action taken.
Spill Closed Dt:	10/17/03
Remediation Phase:	0
Date Entered In Computer:	08/27/96
Spill Record Last Update:	10/17/03
Spiller Name:	Not reported
Spiller Company:	GASETERIA
Spiller Address:	466 10TH AVE
Spiller City,St,Zip:	MANHATTAN, NY
Spiller Company:	001
Spiller Phone:	Not reported
Contact Name:	Not reported
Contact Phone:	Not reported
DEC Region:	2
Program Number:	9606785
DER Facility ID:	170710
Site ID:	205592
Operable Unit ID:	1034576
Operable Unit:	01
Material ID:	346056
Material Code:	0009

GASETERIA (Continued) **1001482964**

Material Name: Gasoline
Case No.: Not reported
Material FA: Petroleum
Quantity: 0.00
Units: Gallons
Recovered: 0.00
Resource Affected: Air
Oxygenate: False
DEC Memo: Start DECRemark - 9606785 Prior to Sept, 2004 data translation this spill Lead DEC Field was "ROMMEL" 10/17/2003-Vought-See spill #8909614 at same location. This spill closed by Vought. END DECRemark - 9606785
Remarks: Start CallerRemark - 9606785 same occurrence everyday - gas odor any time of the day END CallerRemark - 9606785

Site ID: 205588
Facility Addr2: Not reported
Facility ID: 0206783
Spill Number: 0206783
Facility Type: ER
SWIS: 3101
Region of Spill: 2
Investigator: JMROMMEL
Referred To: Not reported
Spill Date: 08/27/02
Reported to Dept: 10/01/02
CID: 08
Spill Cause: Unknown
Water Affected: Not reported
Spill Source: Gasoline Station
Spill Notifier: Local Agency
Cleanup Ceased: / /
Cleanup Meets Std: False
Last Inspection: / /
Recommended Penalty: Penalty Not Recommended
UST Trust: False
Spill Class: Known release with minimal potential for fire or hazard. DEC Response. Willing Responsible Party. Corrective action taken.
Spill Closed Dt: 10/17/03
Remediation Phase: 0
Date Entered In Computer: 10/01/02
Spill Record Last Update: 10/17/03
Spiller Name: Not reported
Spiller Company: GASETERIA
Spiller Address: 466 10TH AVE
Spiller City,St,Zip: MANHATTAN, NY
Spiller Company: 001
Spiller Phone: Not reported
Contact Name: DAVID GREFFENIUS
Contact Phone: (914) 765-8172
DEC Region: 2
Program Number: 0206783
DER Facility ID: 170710
Site ID: 205588
Operable Unit ID: 858549
Operable Unit: 01
Material ID: 517378
Material Code: 0009

GASETERIA (Continued) **1001482964**

Material Name: Gasoline
Case No.: Not reported
Material FA: Petroleum
Quantity: 0.00
Units: Gallons
Recovered: 0.00
Resource Affected: Groundwater
Oxygenate: False
DEC Memo: Start DECRemark - 0206783 Prior to Sept, 2004 data translation this spill Lead DEC Field was "ROMMEL" 10/17/2003-Vought-see spill #8909614 at same location. This spill closed by Vought. END DECRemark - 0206783
Remarks: Start CallerRemark - 0206783 SOIL AND GROUNDWATER TESTING RESULTED IN FINDING CONTAMINATION IN SOIL AND THE GROUNDWATER. OWNER OF STATION NOTIFIED. END CallerRemark - 0206783

Click this hyperlink while viewing on your computer to access additional NY_SPILL: detail in the EDR Site Report.

NY Hist Spills:
Region of Spill: 2
Spill Number: 9606785
Investigator: ROMMEL
Caller Name: Not reported
Caller Agency: Not reported
Caller Phone: Not reported
Notifier Name: Not reported
Notifier Agency: Not reported
Notifier Phone: Not reported
Spill Date/Time: 08/27/1996 16:43
Reported to Dept Date/Time: 08/27/96 16:18
SWIS: 62
Spiller Name: GASETRIA
Spiller Contact: Not reported
Spiller Phone: Not reported
Spiller Address: 466 10TH AVE
Spiller City,St,Zip: MANHATTAN, NY
Spill Cause: Unknown
Reported to Dept: Air
Water Affected: Not reported
Spill Source: 05
Spill Notifier: Local Agency
PBS Number: Not reported
Cleanup Ceased: / /
Cleanup Meets Std: False
Last Inspection: / /
Recommended Penalty: Penalty Not Recommended
Spiller Cleanup Dt: / /
Enforcement Date: / /
Invstgn Complete: / /
UST Involvement: False
Spill Class: Known release with minimal potential for fire or hazard. DEC Response. Willing Responsible Party. Corrective action taken.
Spill Closed Dt: / /
Corrective Action Plan Submitted: / /
Date Region Sent Summary to Central Office: / /
Date Spill Entered In Computer Data File: 08/27/96
Date Spill Entered In Computer Data File: Not reported

GASETERIA (Continued) **1001482964**

Update Date: 09/23/96
Is Updated: False
PBS Number: Not reported
Tank Number: Not reported
Tank Size: Not reported
Test Method: Not reported
Leak Rate Failed Tank: Not reported
Gross Leak Rate: Not reported
Material Class Type: Petroleum
Quantity Spilled: 0
Unkonwn Quantity Spilled: True
Units: Gallons
Quantity Recovered: 0
Unkonwn Quantity Recovered: False
Material: GASOLINE
Class Type: GASOLINE
Times Material Entry In File: 21329
CAS Number: Not reported
Last Date: 19940929
DEC Remarks: Not reported
Remark: same occurance everyday - gas odor any time of the day

HIST LTANKS:
Region of Spill: 2
Spill Number: 8909614
Investigator: ROMMEL
Caller Name: Not reported
Caller Agency: Not reported
Caller Phone: Not reported
Caller Extension: Not reported
Notifier Name: Not reported
Notifier Agency: Not reported
Notifier Phone: Not reported
Notifier Extension: Not reported
Spill Date: 01/04/1990
Spill Time: 08:15
Reported to Department Date: 01/05/90
Reported to Department Time: 15:24
SWIS: 62
Spiller Contact: Not reported
Spiller Phone: Not reported
Spiller Extention: Not reported
Spiller Name: GASETERIA OIL CORP
Spiller Address: Not reported
Spiller City,St,Zip: Not reported
Facility Contact: Not reported
Facility Phone: (718) 361-8811
Facility Extention: Not reported
Spill Cause: Tank Failure
Resource Affectd: Groundwater
Water Affected: Not reported
Spill Source: Gas Station
Spill Notifier: DEC
PBS Number: Not reported
Cleanup Ceased: / /
Cleanup Meets Standard: False
Last Inspection: / /

GASETERIA (Continued) **1001482964**

Recommended Penalty: Penalty Not Recommended
Spiller Cleanup Date: / /
Enforcement Date: / /
Investigation Complete: / /
UST Involvement: True
Spill Class: Known release that creates a file or hazard. DEC Response. Willing Responsible Party. Corrective action taken.
Spill Closed Dt: / /
Date Region Sent Summary to Central Office: / /
Corrective Action Plan Submitted: / /
Date Spill Entered In Computer Data File: 01/17/90
Time Spill Entered In Computer Data File: Not reported
Spill Record Last Update: 08/08/95
Is Updated: False
PBS Number: Not reported
Tank Number: Not reported
Tank Size: Not reported
Test Method: Not reported
Leak Rate Failed Tank: Not reported
Gross Leak Rate: Not reported
Material Class Type: Petroleum
Quantity Spilled: -1
Unkonwn Quantity Spilled: False
Units: Not reported
Quantity Recovered: 0
Unkonwn Quantity Recovered: False
Material: GASOLINE
Class Type: GASOLINE
Times Material Entry In File: 21329
CAS Number: Not reported
Last Date: 19940929
DEC Remarks: 01/05/90: 6) MONITORING WELLS INSTALLED,OIL TANKS BEING TESTED BY CONTRACTORS TRINITY FENLEY NICOL), ALL TANKS PUMPED CLEANED, REPAIRING WATER MAIN.
Spill Cause: GASOLINE ENTERED BUILDING 478 10TH AVE SEWER SYSTEM, 3) OFFICE BLDGS 475, 478, 483 10TH AVE) EVACUATED, EXPLOSIVE CONDITIONS IN SEWER, DEC LOCAL AGENCIES ON SCENE. SIGONA)

172
NNW
1/4-1/2
1367 ft.

Relative:
Higher

Actual:
36 ft.

CONSTRUCTION SITE
529 WEST 35TH ST
MANHATTAN, NY

NY LTANKS S105055174
NY HIST LTANKS N/A

LTANKS:
Site ID: 246701
Spill Date: 06/25/01
Facility Addr2: Not reported
Facility ID: 0103274
Program Number: 0103274
SWIS: 3101
Region of Spill: 2
Investigator: JBVOUGHT
Referred To: Not reported
Reported to Dept: 06/25/01
CID: 08
Spill Cause: Tank Failure
Water Affected: Not reported
Spill Source: Commercial/Industrial
Spill Notifier: Other

CONSTRUCTION SITE (Continued) **S105055174**

Cleanup Ceased: / /
Cleanup Meets Standard: False
Last Inspection: / /
Recommended Penalty: Penalty Not Recommended
UST Involvement: False
Spill Class: Known release with minimal potential for fire or hazard. DEC Response. Willing Responsible Party. Corrective action taken.
Spill Closed Dt: 12/13/01
Remediation Phase: 0
Date Entered In Computer: 06/25/01
Spill Record Last Update: 12/13/01
Spille Namer: Not reported
Spiller Company: UNKNOWN
Spiller Phone: Not reported
Spiller Extention: Not reported
Spiller Address: Not reported
Spiller City,St,Zip: ZZ -
Spiller County: 001
Spiller Contact: GARY ZAID
Spiller Phone: (212) 736-1626
Spiller Extention: Not reported
DEC Region: 2
Program Number: 0103274
DER Facility ID: 202580
Site ID: 246701
Operable Unit ID: 841954
Operable Unit: 01
Material ID: 535365
Material Code: 0001
Material Name: #2 Fuel Oil
Case No.: Not reported
Material FA: Petroleum
Quantity: 0.00
Units: Gallons
Recovered: 0.00
Resource Affected: Soil
Oxygenate: False
Site ID: Not reported
Spill Tank Test: Not reported
Tank Number: Not reported
Tank Size: Not reported
Test Method: Not reported
Leak Rate: Not reported
Gross Fail: Not reported
Modified By: Not reported
Last Modified: Not reported
Test Method: Not reported
DEC Memo: Start DECRemark - 0103274 Prior to Sept, 2004 data translation this spill Lead DEC Field was "VOUGHT" 8/2001-Tank closure report prepared by Franklin Company Contractors. 6/29/2001-Franklin implemented bioremediation by mixing 240lbs of ORC with surrounding soils and filling in excavation. 500 gallons of Waste stream technologies W-4 bio-blend mixture also injected.. Site was bakcfilled with 3 to 6 feet of clean fill, 6 inches of crushed stone and an 8-mil polyethylene vapor barrier. Areawas then covered with 6 inch reinforced concrete slab. Soil VOC pass TAGM, soil SVOC exceed TAGM but are due to fill composition. Site visit by Jacob Krimgold showed no visual evidence of contamination. Groundwater VOC and SVOC also pass TAGM. 12/13/2001 Spill

CONSTRUCTION SITE (Continued) **S105055174**

closed as per Mark Tibbe, Jacob Krimgold and myself (all NYSDEC personnel). END DECRemark - 0103274
Remarks: Start CallerRemark - 0103274 SOIL SAMPLE RESULTS FROM REMOVAL OF 3 TANKS AT LOCATION. NO VISABLE SIGNS OF CONTAMINATION. END CallerRemark - 0103274

HIST LTANKS:
Region of Spill: 2
Spill Number: 0103274
Investigator: VOUGHT
Caller Name: Not reported
Caller Agency: Not reported
Caller Phone: Not reported
Caller Extension: Not reported
Notifier Name: Not reported
Notifier Agency: Not reported
Notifier Phone: Not reported
Notifier Extension: Not reported
Spill Date: 06/25/2001
Spill Time: 17:00
Reported to Department Date: 06/25/01
Reported to Department Time: 17:07
SWIS: 62
Spiller Contact: GARY ZAID
Spiller Phone: (212) 736-1626
Spiller Extention: Not reported
Spiller Name: UNKNOWN
Spiller Address: Not reported
Spiller City,St,Zip: -
Facility Contact: Not reported
Facility Phone: ( ) -
Facility Extention: Not reported
Spill Cause: Tank Failure
Resource Affectd: On Land
Water Affected: Not reported
Spill Source: Other Commercial/Industrial
Spill Notifier: Other
PBS Number: Not reported
Cleanup Ceased: / /
Cleanup Meets Standard: False
Last Inspection: / /
Recommended Penalty: Penalty Not Recommended
Spiller Cleanup Date: / /
Enforcement Date: / /
Investigation Complete: / /
UST Involvement: False
Spill Class: Known release with minimal potential for fire or hazard. DEC Response. Willing Responsible Party. Corrective action taken.
Spill Closed Dt: 12/13/01
Date Region Sent Summary to Central Office: / /
Corrective Action Plan Submitted: / /
Date Spill Entered In Computer Data File: 06/25/01
Time Spill Entered In Computer Data File: Not reported
Spill Record Last Update: 12/13/01
Is Updated: False
PBS Number: Not reported
Tank Number: Not reported
Tank Size: Not reported

CONSTRUCTION SITE (Continued) **S105055174**

Test Method: Not reported
Leak Rate Failed Tank: Not reported
Gross Leak Rate: Not reported
Material Class Type: Petroleum
Quantity Spilled: 0
Unkonwn Quantity Spilled: True
Units: Gallons
Quantity Recovered: 0
Unkonwn Quantity Recovered: False
Material: #2 FUEL OIL
Class Type: #2 FUEL OIL
Times Material Entry In File: 24464
CAS Number: Not reported
Last Date: 19941207
DEC Remarks: 8/2001-Tank closure report prepared by Franklin Company Contractors. 6/29/2001-Franklin implemented bioremediation by mixing 240lbs of ORC with surrounding soils and filling in excavation. 500 gallons of Waste stream technologies W-4 bio-blend mixture also injected.. Site was bakcfilled with 3 to 6 feet of clean fill, 6 inches of crushed stone and an 8-mil polyethylene vapor barrier. Area was then covered with 6 inch reinforced concrete slab. Soil VOC pass TAGM, soil SVOC exceed TAGM butare due to fill composition. Site visit by Jacob Krimgold showed no visual evidence of contamination. Groundwater VOC and SVOC also pass TAGM. 12/13/2001 Spill closed as per Mark Tibbe, Jacob Krimgold and myself all NYSDEC personnel).
Spill Cause: SOIL SAMPLE RESULTS FROM REMOVAL OF 3 TANKS AT LOCATION. NO VISABLE SIGNS OF CONTAMINATION.

---

173 WSW 1/4-1/2 1410 ft. **505 W 27THST/CENTRAL IRON** **NY LTANKS S106703590**
505 W 27TH ST **NY HIST LTANKS N/A**
NYC, NY

Relative: Lower

Actual: 15 ft.

LTANKS:
Site ID: 172881
Spill Date: 12/10/91
Facility Addr2: Not reported
Facility ID: 9109614
Program Number: 9109614
SWIS: 3101
Region of Spill: 2
Investigator: SIGONA
Referred To: Not reported
Reported to Dept: 12/10/91
CID: 08
Spill Cause: Tank Overfill
Water Affected: Not reported
Spill Source: Non Major Facility > 1,100 gal
Spill Notifier: DEC
Cleanup Ceased: / /
Cleanup Meets Standard: False
Last Inspection: / /
Recommended Penalty: Penalty Not Recommended
UST Involvement: False
Spill Class: Known release with minimal potential for fire or hazard. DEC Response. Willing Responsible Party. Corrective action taken.
Spill Closed Dt: 12/15/03
Remediation Phase: 0
Date Entered In Computer: 12/13/91

505 W 27THST/CENTRAL IRON (Continued) **S106703590**

Spill Record Last Update: 12/15/03
Spille Namer: Not reported
Spiller Company: CENTRAL IRON
Spiller Phone: (212) 947-2985
Spiller Extention: Not reported
Spiller Address: Not reported
Spiller City,St,Zip: ZZ
Spiller County: 001
Spiller Contact: Not reported
Spiller Phone: Not reported
Spiller Extention: Not reported
DEC Region: 2
Program Number: 9109614
DER Facility ID: 145487
Site ID: 172881
Operable Unit ID: 959724
Operable Unit: 01
Material ID: 570445
Material Code: 0009
Material Name: Gasoline
Case No.: Not reported
Material FA: Petroleum
Quantity: 10.00
Units: Gallons
Recovered: 0.00
Resource Affected: Soil
Oxygenate: False
Site ID: Not reported
Spill Tank Test: Not reported
Tank Number: Not reported
Tank Size: Not reported
Test Method: Not reported
Leak Rate: Not reported
Gross Fail: Not reported
Modified By: Not reported
Last Modified: Not reported
Test Method: Not reported
DEC Memo: Not reported
Remarks: Start CallerRemark - 9109614 2-550 GAL TANKS/500 HEATING OIL. END CallerRemark - 9109614

HIST LTANKS:
Region of Spill: 2
Spill Number: 9109614
Investigator: SIGONA
Caller Name: Not reported
Caller Agency: Not reported
Caller Phone: Not reported
Caller Extension: Not reported
Notifier Name: Not reported
Notifier Agency: Not reported
Notifier Phone: Not reported
Notifier Extension: Not reported
Spill Date: 12/10/1991
Spill Time: 09:30
Reported to Department Date: 12/10/91
Reported to Department Time: 09:30

505 W 27THST/CENTRAL IRON (Continued) **S106703590**

SWIS:	62
Spiller Contact:	Not reported
Spiller Phone:	Not reported
Spiller Extention:	Not reported
Spiller Name:	CENTRAL IRON
Spiller Address:	Not reported
Spiller City,St,Zip:	Not reported
Facility Contact:	Not reported
Facility Phone:	(212) 947-2985
Facility Extention:	Not reported
Spill Cause:	Tank Overfill
Resource Affectd:	On Land
Water Affected:	Not reported
Spill Source:	Non Major Facility > 1,100 gallons
Spill Notifier:	Other
PBS Number:	Not reported
Cleanup Ceased:	/ /
Cleanup Meets Standard:	False
Last Inspection:	/ /
Recommended Penalty:	Penalty Not Recommended
Spiller Cleanup Date:	/ /
Enforcement Date:	/ /
Investigation Complete:	/ /
UST Involvement:	False
Spill Class:	Known release with minimal potential for fire or hazard. DEC Response. Willing Responsible Party. Corrective action taken.
Spill Closed Dt:	/ /
Date Region Sent Summary to Central Office:	/ /
Corrective Action Plan Submitted:	/ /
Date Spill Entered In Computer Data File:	12/13/91
Time Spill Entered In Computer Data File:	Not reported
Spill Record Last Update:	11/21/94
Is Updated:	False
PBS Number:	Not reported
Tank Number:	Not reported
Tank Size:	Not reported
Test Method:	Not reported
Leak Rate Failed Tank:	Not reported
Gross Leak Rate:	Not reported
Material Class Type:	Petroleum
Quantity Spilled:	10
Unkonwn Quantity Spilled:	False
Units:	Gallons
Quantity Recovered:	0
Unkonwn Quantity Recovered:	False
Material:	GASOLINE
Class Type:	GASOLINE
Times Material Entry In File:	21329
CAS Number:	Not reported
Last Date:	19940929
DEC Remarks:	/ / : ORDERED FACILITY TO CLEAN UP.
Spill Cause:	2-550 GAL TANKS/500 HEATING OIL.

174 North 1/4-1/2 1432 ft. **475 10TH AVE/MANHATTAN** **475 10TH AVENUE** **NEW YORK CITY, NY** **NY LTANKS** **S100167935** **NY HIST LTANKS** **N/A**

Relative: Higher

Actual: 40 ft.

LTANKS:

Site ID:	195041
Spill Date:	07/11/90
Facility Addr2:	Not reported
Facility ID:	9003992
Program Number:	9003992
SWIS:	3101
Region of Spill:	2
Investigator:	JMROMMEL
Referred To:	Not reported
Reported to Dept:	07/11/90
CID:	08
Spill Cause:	Tank Failure
Water Affected:	Not reported
Spill Source:	Gasoline Station
Spill Notifier:	DEC
Cleanup Ceased:	/ /
Cleanup Meets Standard:	False
Last Inspection:	/ /
Recommended Penalty:	Penalty Not Recommended
UST Involvement:	True
Spill Class:	Known release that creates a file or hazard. DEC Response. Willing Responsible Party. Corrective action taken.
Spill Closed Dt:	01/26/96
Remediation Phase:	0
Date Entered In Computer:	07/11/90
Spill Record Last Update:	01/12/04
Spille Namer:	Not reported
Spiller Company:	GASETERIA
Spiller Phone:	Not reported
Spiller Extention:	Not reported
Spiller Address:	466 10TH AVENUE
Spiller City,St,Zip:	NEW YORK, N. Y., ZZ
Spiller County:	001
Spiller Contact:	Not reported
Spiller Phone:	Not reported
Spiller Extention:	Not reported
DEC Region:	2
Program Number:	9003992
DER Facility ID:	162511
Site ID:	195041
Operable Unit ID:	944181
Operable Unit:	01
Material ID:	435111
Material Code:	0009
Material Name:	Gasoline
Case No.:	Not reported
Material FA:	Petroleum
Quantity:	-1.00
Units:	Pounds
Recovered:	0.00
Resource Affected:	Air
Oxygenate:	False
Site ID:	195041

475 10TH AVE/MANHATTAN (Continued) **S100167935**

Operable Unit ID: 944181
Operable Unit: 01
Material ID: 435112
Material Code: 1850A
Material Name: VAPORS (PETROLEUM)
Case No.: Not reported
Material FA: Petroleum
Quantity: 0.00
Units: Pounds
Recovered: 0.00
Resource Affected: Air
Oxygenate: False
Site ID: Not reported
Spill Tank Test: Not reported
Tank Number: Not reported
Tank Size: Not reported
Test Method: Not reported
Leak Rate: Not reported
Gross Fail: Not reported
Modified By: Not reported
Last Modified: Not reported
Test Method: Not reported
DEC Memo: Start DECRemark - 9003992 Prior to Sept, 2004 data translation this spill Lead DEC Field was "ROMMEL" 07/11/90: DEC (SIGONA) RESPONDING WITH NYCDEP & NYCFD. Closed and cross referenced to spill #8909614. (JMR). END DECRemark - 9003992
Remarks: Start CallerRemark - 9003992 SEEPAGE IN BASEMENT FROM EXISTING GASOLINE STATION LEAK CAUSING PEOPLE TO BECOME SICK.(SIGONA) END CallerRemark - 9003992

HIST LTANKS:
Region of Spill: 2
Spill Number: 9003992
Investigator: ROMMEL
Caller Name: Not reported
Caller Agency: Not reported
Caller Phone: Not reported
Caller Extension: Not reported
Notifier Name: Not reported
Notifier Agency: Not reported
Notifier Phone: Not reported
Notifier Extension: Not reported
Spill Date: 07/11/1990
Spill Time: 10:30
Reported to Department Date: 07/11/90
Reported to Department Time: 10:50
SWIS: 62
Spiller Contact: Not reported
Spiller Phone: Not reported
Spiller Extention: Not reported
Spiller Name: GASETERIA GAS STATION
Spiller Address: 466 10TH AVENUE
Spiller City,St,Zip: NEW YORK, N. Y.
Facility Contact: Not reported
Facility Phone: Not reported
Facility Extention: Not reported
Spill Cause: Tank Failure
Resource Affectd: Air
Water Affected: Not reported

475 10TH AVE/MANHATTAN (Continued) **S100167935**

Spill Source: Gas Station
Spill Notifier: DEC
PBS Number: Not reported
Cleanup Ceased: / /
Cleanup Meets Standard: False
Last Inspection: / /
Recommended Penalty: Penalty Not Recommended
Spiller Cleanup Date: / /
Enforcement Date: / /
Investigation Complete: / /
UST Involvement: True
Spill Class: Known release that creates a file or hazard. DEC Response. Willing Responsible Party. Corrective action taken.
Spill Closed Dt: 01/26/96
Date Region Sent Summary to Central Office: / /
Corrective Action Plan Submitted: / /
Date Spill Entered In Computer Data File: 07/11/90
Time Spill Entered In Computer Data File: Not reported
Spill Record Last Update: 01/26/96
Is Updated: False
PBS Number: Not reported
Tank Number: Not reported
Tank Size: Not reported
Test Method: Not reported
Leak Rate Failed Tank: Not reported
Gross Leak Rate: Not reported
Material Class Type: Petroleum
Quantity Spilled: -1
Unkonwn Quantity Spilled: False
Units: Pounds
Quantity Recovered: 0
Unkonwn Quantity Recovered: False
Material: GASOLINE
Class Type: GASOLINE
Times Material Entry In File: 21329
CAS Number: Not reported
Last Date: 19940929
Material Class Type: Petroleum
Quantity Spilled: 0
Unkonwn Quantity Spilled: False
Units: Pounds
Quantity Recovered: 0
Unkonwn Quantity Recovered: False
Material: VAPORS (PETROLEUM)
Class Type: VAPORS (PETROLEUM)
Times Material Entry In File: 18
CAS Number: Not reported
Last Date: Not reported
DEC Remarks: 07/11/90: DEC SIGONA) RESPONDING WITH NYCDEP NYCFD. Closed and cross referenced to spill 8909614. JMR)
Spill Cause: SEEPAGE IN BASEMENT FROM EXISTING GASOLINE STATION LEAK CAUSING PEOPLE TO BECOME SICK. SIGONA)

175 ENE 1/4-1/2 1459 ft. — **330 W. 36TH ST, 330 W. 36TH ST, MANHATTAN, NY** — **NY LTANKS, NY HIST LTANKS** — **S101341105, N/A**

Relative: Higher

Actual: 39 ft.

LTANKS:

Site ID:	76938
Spill Date:	10/13/94
Facility Addr2:	Not reported
Facility ID:	9409495
Program Number:	9409495
SWIS:	3101
Region of Spill:	2
Investigator:	KSTANG
Referred To:	Not reported
Reported to Dept:	10/17/94
CID:	08
Spill Cause:	Tank Failure
Water Affected:	Not reported
Spill Source:	Commercial/Industrial
Spill Notifier:	Affected Persons
Cleanup Ceased:	10/17/94
Cleanup Meets Standard:	True
Last Inspection:	/ /
Recommended Penalty:	Penalty Not Recommended
UST Involvement:	False
Spill Class:	Known release with minimal potential for fire or hazard. DEC Response. Willing Responsible Party. Corrective action taken.
Spill Closed Dt:	10/17/94
Remediation Phase:	0
Date Entered In Computer:	11/07/94
Spill Record Last Update:	09/30/04
Spille Namer:	Not reported
Spiller Company:	BARBOUR HOTEL
Spiller Phone:	Not reported
Spiller Extention:	Not reported
Spiller Address:	330 W. 36TH ST
Spiller City,St,Zip:	NEW YORK, NEW YORK, ZZ
Spiller County:	001
Spiller Contact:	Not reported
Spiller Phone:	Not reported
Spiller Extention:	Not reported
DEC Region:	2
Program Number:	9409495
DER Facility ID:	71847
Site ID:	76938
Operable Unit ID:	1007261
Operable Unit:	01
Material ID:	378922
Material Code:	0002
Material Name:	#4 Fuel Oil
Case No.:	Not reported
Material FA:	Petroleum
Quantity:	4.00
Units:	Gallons
Recovered:	0.00
Resource Affected:	Soil
Oxygenate:	False
Site ID:	Not reported

330 W. 36TH ST (Continued) — **S101341105**

Spill Tank Test:	Not reported
Tank Number:	Not reported
Tank Size:	Not reported
Test Method:	Not reported
Leak Rate:	Not reported
Gross Fail:	Not reported
Modified By:	Not reported
Last Modified:	Not reported
Test Method:	Not reported
DEC Memo:	Start DECRemark - 9409495 Prior to Sept, 2004 data translation this spill Lead DEC Field was "TANG" END DECRemark - 9409495
Remarks:	Start CallerRemark - 9409495 TANK CORRODED ON TOP-TANK WAS PUMPED PUT-CLEANUP WAS DONE END CallerRemark - 9409495

HIST LTANKS:

Region of Spill:	2
Spill Number:	9409495
Investigator:	TANG
Caller Name:	Not reported
Caller Agency:	Not reported
Caller Phone:	Not reported
Caller Extension:	Not reported
Notifier Name:	Not reported
Notifier Agency:	Not reported
Notifier Phone:	Not reported
Notifier Extension:	Not reported
Spill Date:	10/13/1994
Spill Time:	18:00
Reported to Department Date:	10/17/94
Reported to Department Time:	09:54
SWIS:	62
Spiller Contact:	Not reported
Spiller Phone:	Not reported
Spiller Extention:	Not reported
Spiller Name:	BARBOUR HOTEL
Spiller Address:	330 W. 36TH ST
Spiller City,St,Zip:	NEW YORK, NEW YORK
Facility Contact:	Not reported
Facility Phone:	Not reported
Facility Extention:	Not reported
Spill Cause:	Tank Failure
Resource Affectd:	On Land
Water Affected:	Not reported
Spill Source:	Other Commercial/Industrial
Spill Notifier:	Affected Persons
PBS Number:	Not reported
Cleanup Ceased:	10/17/94
Cleanup Meets Standard:	True
Last Inspection:	/ /
Recommended Penalty:	Penalty Not Recommended
Spiller Cleanup Date:	/ /
Enforcement Date:	/ /
Investigation Complete:	/ /
UST Involvement:	False
Spill Class:	Known release with minimal potential for fire or hazard. DEC Response. Willing Responsible Party. Corrective action taken.
Spill Closed Dt:	10/17/94

330 W. 36TH ST (Continued) **S101341105**

Date Region Sent Summary to Central Office: / /
Corrective Action Plan Submitted: / /
Date Spill Entered In Computer Data File: 11/07/94
Time Spill Entered In Computer Data File: Not reported
Spill Record Last Update: / /
Is Updated: False
PBS Number: Not reported
Tank Number: Not reported
Tank Size: Not reported
Test Method: Not reported
Leak Rate Failed Tank: Not reported
Gross Leak Rate: Not reported
Material Class Type: Petroleum
Quantity Spilled: 4
Unkonwn Quantity Spilled: False
Units: Gallons
Quantity Recovered: 0
Unkonwn Quantity Recovered: False
Material: #4 FUEL OIL
Class Type: #4 FUEL OIL
Times Material Entry In File: 1751
CAS Number: Not reported
Last Date: 19941205
DEC Remarks: Not reported
Spill Cause: TANK CORRODED ON TOP-TANK WAS PUMPED PUT-CLEANUP WAS DONE

---

176 North 1/4-1/2 1485 ft.

Relative: Higher

Actual: 35 ft.

AD SCHEUMANN LUMBER **NY LTANKS** **S102233238**
524 WEST 36 TH STREET **NY HIST LTANKS** **N/A**
NEW YORK, NY

LTANKS:
Site ID: 175887
Spill Date: 11/17/95
Facility Addr2: Not reported
Facility ID: 9510491
Program Number: 9510491
SWIS: 3101
Region of Spill: 2
Investigator: MMMULQUE
Referred To: Not reported
Reported to Dept: 11/20/95
CID: 08
Spill Cause: Tank Failure
Water Affected: Not reported
Spill Source: Institutional, Educational, Gov., Other
Spill Notifier: Other
Cleanup Ceased: / /
Cleanup Meets Standard: False
Last Inspection: / /
Recommended Penalty: Penalty Not Recommended
UST Involvement: True
Spill Class: Known release with minimal potential for fire or hazard. DEC Response. Willing Responsible Party. Corrective action taken.
Spill Closed Dt: 01/16/98
Remediation Phase: 0
Date Entered In Computer: 11/20/95
Spill Record Last Update: 11/14/03

AD SCHEUMANN LUMBER (Continued) **S102233238**

Spille Namer: Not reported
Spiller Company: SAME
Spiller Phone: Not reported
Spiller Extention: Not reported
Spiller Address: Not reported
Spiller City,St,Zip: NN
Spiller County: 999
Spiller Contact: ALAN
Spiller Phone: (212) 594-5555
Spiller Extention: Not reported
DEC Region: 2
Program Number: 9510491
DER Facility ID: 147834
Site ID: 175887
Operable Unit ID: 1024976
Operable Unit: 01
Material ID: 357854
Material Code: 0009
Material Name: Gasoline
Case No.: Not reported
Material FA: Petroleum
Quantity: 0.00
Units: Gallons
Recovered: 0.00
Resource Affected: Soil
Oxygenate: False
Site ID: Not reported
Spill Tank Test: Not reported
Tank Number: Not reported
Tank Size: Not reported
Test Method: Not reported
Leak Rate: Not reported
Gross Fail: Not reported
Modified By: Not reported
Last Modified: Not reported
Test Method: Not reported
DEC Memo: Start DECRemark - 9510491 Prior to Sept, 2004 data translation this spill Lead DEC Field was "MULQUEEN" 1/16/98 CROSS REFERENCED TO SPILL NUMBER 9610133. (O'DOWD) END DECRemark - 9510491
Remarks: Start CallerRemark - 9510491 THE TANK POSSIBLY LEAKED.THE TANK IS IN THE GROUND.THEY ARE DOING TESTS ON THE TANK TO DETERMINE IF IT IS THE TANK OR THE LINE. END CallerRemark - 9510491

HIST LTANKS:
Region of Spill: 2
Spill Number: 9510491
Investigator: MULQUEEN
Caller Name: Not reported
Caller Agency: Not reported
Caller Phone: Not reported
Caller Extension: Not reported
Notifier Name: Not reported
Notifier Agency: Not reported
Notifier Phone: Not reported
Notifier Extension: Not reported
Spill Date: 11/17/1995
Spill Time: 17:24

AD SCHEUMANN LUMBER (Continued) **S102233238**

Reported to Department Date: 11/20/95
Reported to Department Time: 16:41
SWIS: 62
Spiller Contact: ALAN
Spiller Phone: (212) 594-5555
Spiller Extention: Not reported
Spiller Name: SAME
Spiller Address: Not reported
Spiller City,St,Zip: Not reported
Facility Contact: Not reported
Facility Phone: Not reported
Facility Extention: Not reported
Spill Cause: Tank Failure
Resource Affectd: On Land
Water Affected: Not reported
Spill Source: Other Non Commercial/Industrial
Spill Notifier: Other
PBS Number: Not reported
Cleanup Ceased: / /
Cleanup Meets Standard: False
Last Inspection: / /
Recommended Penalty: Penalty Not Recommended
Spiller Cleanup Date: / /
Enforcement Date: / /
Investigation Complete: / /
UST Involvement: True
Spill Class: Known release with minimal potential for fire or hazard. DEC Response. Willing Responsible Party. Corrective action taken.
Spill Closed Dt: 01/16/98
Date Region Sent Summary to Central Office: / /
Corrective Action Plan Submitted: / /
Date Spill Entered In Computer Data File: 11/20/95
Time Spill Entered In Computer Data File: Not reported
Spill Record Last Update: 01/16/98
Is Updated: False
PBS Number: Not reported
Tank Number: Not reported
Tank Size: Not reported
Test Method: Not reported
Leak Rate Failed Tank: Not reported
Gross Leak Rate: Not reported
Material Class Type: Petroleum
Quantity Spilled: 0
Unkonwn Quantity Spilled: True
Units: Gallons
Quantity Recovered: 0
Unkonwn Quantity Recovered: True
Material: GASOLINE
Class Type: GASOLINE
Times Material Entry In File: 21329
CAS Number: Not reported
Last Date: 19940929
DEC Remarks: 1/16/98 CROSS REFERENCED TO SPILL NUMBER 9610133. O DOWD)
Spill Cause: THE TANK POSSIBLY LEAKED.THE TANK IS IN THE GROUND.THEY ARE DOING TESTS ON THE TANK TO DETERMINE IF IT IS THE TANK OR THE LINE.

177 East 1/4-1/2 1502 ft. **APRT** **NY LTANKS** **S108131253**
505 8TH AVE **N/A**
NY, NY 10018

Relative: Higher

Actual: 37 ft.

LTANKS:
Site ID: 368946
Spill Date: 08/17/06
Facility Addr2: Not reported
Facility ID: 0605725
Program Number: 0605725
SWIS: 3101
Region of Spill: 2
Investigator: BKFALVEY
Referred To: Not reported
Reported to Dept: 08/17/06
CID: 08
Spill Cause: Tank Test Failure
Water Affected: Not reported
Spill Source: Institutional, Educational, Gov., Other
Spill Notifier: Tank Tester
Cleanup Ceased: / /
Cleanup Meets Standard: False
Last Inspection: / /
Recommended Penalty: Penalty Not Recommended
UST Involvement: False
Spill Class: Known release with minimal potential for fire or hazard. DEC Response. Willing Responsible Party. Corrective action taken.
Spill Closed Dt: 03/26/07
Remediation Phase: 0
Date Entered In Computer: 08/17/06
Spill Record Last Update: 03/26/07
Spille Namer: MARLIN JOSEPH
Spiller Company: APRT
Spiller Phone: (718) 624-4842
Spiller Extention: 109
Spiller Address: 505 8TH AVE
Spiller City,St,Zip: NEW YORK, NY
Spiller County: 001
Spiller Contact: MARLIN JOSEPH
Spiller Phone: (718) 624-4842
Spiller Extention: 109
DEC Region: 2
Program Number: 0605725
DER Facility ID: 9237
Site ID: 368946
Operable Unit ID: 1126798
Operable Unit: 01
Material ID: 2116364
Material Code: 0001
Material Name: #2 Fuel Oil
Case No.: Not reported
Material FA: Petroleum
Quantity: 0.00
Units: Gallons
Recovered: 0.00
Resource Affected: Soil
Oxygenate: False
Site ID: 368946

APRT (Continued) **S108131253**

Spill Tank Test: 1489272
Tank Number: 1
Tank Size: 5000
Test Method: 03
Leak Rate: 0.00
Gross Fail: 0
Modified By: Watchdog
Last Modified: 08/17/06
Test Method: Horner EZ Check I or II
DEC Memo: Start DECRemark - 0605725 8/31/06 - ttf letter sent. bf. 10/16/06 received a letter from Anthony Lara of Petroleum Tank. tank was encased in concrete (#6 fuel oil). tank was pumped out and cleaned. fill line was cemented tank was removed from site. bf 11/8/06 spoke to Anthony Lara. needs to send disposal manifests. bf 1/31/07 spoke with A. Lara. He will fax manifest for waste tomorrow morning. According to him, there was one drum of material. bf 3/14/07 Spoke with A. Lara.He said it was two drums of material. Sent me a copy of invoice to show this. No closure application received. This case can not proceed without closure of the tank. Called A. Lara back and told him this. Faxed PBS closure application to him. fax: (718)858-4268. bf 3/26/07 On 3/21/07, received letter and closure application for tank. NFA. bf END DECRemark - 0605725
Remarks: Start CallerRemark - 0605725 TANK WAS LEAKING AND HAS BEEN PUMPED OUT END CallerRemark - 0605725

AM178 WSW 1/4-1/2 1567 ft. **530 WEST 27TH ST/MANH**
530 WEST 27TH STREET
NEW YORK CITY, NY

NY LTANKS S104275540
NY HIST LTANKS N/A

Relative: Lower
Actual: 13 ft.

Site 1 of 2 in cluster AM

LTANKS:
Site ID: 155911
Spill Date: 05/11/89
Facility Addr2: Not reported
Facility ID: 8901381
Program Number: 8901381
SWIS: 3101
Region of Spill: 2
Investigator: Needs Reassignment
Referred To: Not reported
Reported to Dept: 05/11/89
CID: 08
Spill Cause: Tank Failure
Water Affected: Not reported
Spill Source: Non Major Facility > 1,100 gal
Spill Notifier: Federal Government
Cleanup Ceased: / /
Cleanup Meets Standard: False
Last Inspection: / /
Recommended Penalty: Penalty Not Recommended
UST Involvement: False
Spill Class: Known release that creates potential for fire or hazard. DEC Response. Willing Responsible Party. Corrective action taken.
Spill Closed Dt: / /
Remediation Phase: 1
Date Entered In Computer: 05/18/89
Spill Record Last Update: 12/20/05
Spille Namer: Not reported

530 WEST 27TH ST/MANH (Continued) **S104275540**

Spiller Company: RICHARD BRESLOW
Spiller Phone: (212) 265-4023
Spiller Extention: Not reported
Spiller Address: 559 WEST 45TH STREET
Spiller City,St,Zip: NEW YORK, N.Y., ZZ
Spiller County: 001
Spiller Contact: Not reported
Spiller Phone: Not reported
Spiller Extention: Not reported
DEC Region: 2
Program Number: 8901381
DER Facility ID: 131980
Site ID: 155911
Operable Unit ID: 927510
Operable Unit: 01
Material ID: 449130
Material Code: 0003
Material Name: #6 Fuel Oil
Case No.: Not reported
Material FA: Petroleum
Quantity: -1.00
Units: Not reported
Recovered: 0.00
Resource Affected: Groundwater
Oxygenate: False
Site ID: Not reported
Spill Tank Test: Not reported
Tank Number: Not reported
Tank Size: Not reported
Test Method: Not reported
Leak Rate: Not reported
Gross Fail: Not reported
Modified By: Not reported
Last Modified: Not reported
Test Method: Not reported
DEC Memo: Start DECRemark - 8901381 letter to be sent END DECRemark - 8901381
Remarks: Start CallerRemark - 8901381 BURIED UNDERGROUND TANK FILLED WITH WATER BUT SURFACE SOIL AROUND TANKTOP & CEMENT IS SEEPING WITH OIL, OIL WAS SAMPLED. END CallerRemark - 8901381

HIST LTANKS:
Region of Spill: 2
Spill Number: 8901381
Investigator: SIGONA
Caller Name: Not reported
Caller Agency: Not reported
Caller Phone: Not reported
Caller Extension: Not reported
Notifier Name: Not reported
Notifier Agency: Not reported
Notifier Phone: Not reported
Notifier Extension: Not reported
Spill Date: 05/11/1989
Spill Time: 14:30
Reported to Department Date: 05/11/89
Reported to Department Time: 14:30
SWIS: 62

530 WEST 27TH ST/MANH (Continued) **S104275540**

Spiller Contact:	Not reported
Spiller Phone:	Not reported
Spiller Extention:	Not reported
Spiller Name:	RICHARD BRESLOW
Spiller Address:	559 WEST 45TH STREET
Spiller City,St,Zip:	NEW YORK, N.Y.
Facility Contact:	Not reported
Facility Phone:	(212) 265-4023
Facility Extention:	Not reported
Spill Cause:	Tank Failure
Resource Affectd:	Groundwater
Water Affected:	Not reported
Spill Source:	Non Major Facility > 1,100 gallons
Spill Notifier:	Federal Government
PBS Number:	Not reported
Cleanup Ceased:	/ /
Cleanup Meets Standard:	False
Last Inspection:	/ /
Recommended Penalty:	Penalty Not Recommended
Spiller Cleanup Date:	/ /
Enforcement Date:	/ /
Investigation Complete:	/ /
UST Involvement:	False
Spill Class:	Known release that creates potential for fire or hazard. DEC Response. Willing Responsible Party. Corrective action taken.
Spill Closed Dt:	/ /
Date Region Sent Summary to Central Office:	/ /
Corrective Action Plan Submitted:	/ /
Date Spill Entered In Computer Data File:	05/18/89
Time Spill Entered In Computer Data File:	Not reported
Spill Record Last Update:	11/15/94
Is Updated:	False
PBS Number:	Not reported
Tank Number:	Not reported
Tank Size:	Not reported
Test Method:	Not reported
Leak Rate Failed Tank:	Not reported
Gross Leak Rate:	Not reported
Material Class Type:	Petroleum
Quantity Spilled:	-1
Unkonwn Quantity Spilled:	False
Units:	Not reported
Quantity Recovered:	0
Unkonwn Quantity Recovered:	False
Material:	#6 FUEL OIL
Class Type:	#6 FUEL OIL
Times Material Entry In File:	2190
CAS Number:	Not reported
Last Date:	19940728
DEC Remarks:	05/11/89: DEC TO REQUEST SUBSURFACE OR EXPLORATORY INVESTIGATION AROUND TANK TOP.
Spill Cause:	BURIED UNDERGROUND TANK FILLED WITH WATER BUT SURFACE SOIL AROUND TANKTOP CEMENT IS SEEPING WITH OIL, OIL WAS SAMPLED.

AN179 **NYNEX GARAGE** **NY LTANKS** **S104073407**
NW **555 W. 34TH ST** **NY Spills** **N/A**
1/4-1/2 **NEW YORK, NY** **NY Hist Spills**
1571 ft. **NY HIST LTANKS**

Site 1 of 3 in cluster AN

Relative:
Equal

Actual:
28 ft.

LTANKS:

Site ID:	202578
Spill Date:	12/26/95
Facility Addr2:	Not reported
Facility ID:	9512079
Program Number:	9512079
SWIS:	3101
Region of Spill:	2
Investigator:	JMKRIMGO
Referred To:	Not reported
Reported to Dept:	12/26/95
CID:	08
Spill Cause:	Tank Failure
Water Affected:	Not reported
Spill Source:	Commercial/Industrial
Spill Notifier:	Other
Cleanup Ceased:	/ /
Cleanup Meets Standard:	False
Last Inspection:	/ /
Recommended Penalty:	Penalty Not Recommended
UST Involvement:	False
Spill Class:	Known release with minimal potential for fire or hazard. DEC Response. Willing Responsible Party. Corrective action taken.
Spill Closed Dt:	12/26/95
Remediation Phase:	0
Date Entered In Computer:	12/26/95
Spill Record Last Update:	02/01/96
Spille Namer:	ROBERT BALDEZ
Spiller Company:	NYNEX
Spiller Phone:	(212) 756-9450
Spiller Extention:	Not reported
Spiller Address:	555 W. 34TH ST
Spiller City,St,Zip:	MANHATTEN, NY
Spiller County:	001
Spiller Contact:	ROBERT BALDEZ
Spiller Phone:	(212) 756-9450
Spiller Extention:	Not reported
DEC Region:	2
Program Number:	9512079
DER Facility ID:	168513
Site ID:	202578
Operable Unit ID:	1026293
Operable Unit:	01
Material ID:	359397
Material Code:	0009
Material Name:	Gasoline
Case No.:	Not reported
Material FA:	Petroleum
Quantity:	2.00
Units:	Gallons
Recovered:	2.00
Resource Affected:	Soil
Oxygenate:	False

NYNEX GARAGE (Continued) **S104073407**

Site ID: Not reported
Spill Tank Test: Not reported
Tank Number: Not reported
Tank Size: Not reported
Test Method: Not reported
Leak Rate: Not reported
Gross Fail: Not reported
Modified By: Not reported
Last Modified: Not reported
Test Method: Not reported
DEC Memo: Start DECRemark - 9512079 Prior to Sept, 2004 data translation this spill Lead DEC Field was "KRIMGOLD" LEAKING VEHICLE - VEHICLE WAS TOWED AWAY FOR FIXING END DECRemark - 9512079
Remarks: Start CallerRemark - 9512079 LEAKING FUEL TANK SMALL LEAK ALL CLEANED UP END CallerRemark - 9512079

NY Spills:
Site ID: 202579
Facility Addr2: Not reported
Facility ID: 9614443
Spill Number: 9614443
Facility Type: ER
SWIS: 3101
Region of Spill: 2
Investigator: MCTIBBE
Referred To: Not reported
Spill Date: 03/13/97
Reported to Dept: 03/13/97
CID: 08
Spill Cause: Unknown
Water Affected: Not reported
Spill Source: Commercial Vehicle
Spill Notifier: Other
Cleanup Ceased: / /
Cleanup Meets Std: False
Last Inspection: / /
Recommended Penalty: Penalty Not Recommended
UST Trust: False
Spill Class: Known release with minimal potential for fire or hazard. DEC Response. Willing Responsible Party. Corrective action taken.
Spill Closed Dt: 03/13/97
Remediation Phase: 0
Date Entered In Computer: 03/13/97
Spill Record Last Update: 03/17/97
Spiller Name: JAMES FREER
Spiller Company: NYNEX
Spiller Address: 555 W. 34TH ST
Spiller City,St,Zip: NEW YORK, NY
Spiller Company: 001
Spiller Phone: (212) 971-9910
Contact Name: JAMES FREER
Contact Phone: (212) 971-9910
DEC Region: 2
Program Number: 9614443
DER Facility ID: 278395
Site ID: 202579
Operable Unit ID: 1045823

NYNEX GARAGE (Continued) **S104073407**

Operable Unit: 01
Material ID: 339550
Material Code: 0009
Material Name: Gasoline
Case No.: Not reported
Material FA: Petroleum
Quantity: 1.00
Units: Gallons
Recovered: 1.00
Resource Affected: Soil
Oxygenate: False
DEC Memo: Start DECRemark - 9614443 Prior to Sept, 2004 data translation this spill Lead DEC Field was "TIBBE" CLOSED, SEND TO TIBBE FOR INF. PURPOSES. END DECRemark - 9614443
Remarks: Start CallerRemark - 9614443 NYNEX REPORTED SPILL OF GASOLINE WITH NO CAUSE. CLEANUP COMPLETE. END CallerRemark - 9614443

NY Hist Spills:
Region of Spill: 2
Spill Number: 9614443
Investigator: TIBBE
Caller Name: Not reported
Caller Agency: Not reported
Caller Phone: Not reported
Notifier Name: Not reported
Notifier Agency: Not reported
Notifier Phone: Not reported
Spill Date/Time: 03/13/1997 16:30
Reported to Dept Date/Time: 03/13/97 17:13
SWIS: 62
Spiller Name: NYNEX
Spiller Contact: JAMES FREER
Spiller Phone: (212) 971-9910
Spiller Contact: JAMES FREER
Spiller Phone: (212) 971-9910
Spiller Address: 555 W. 34TH ST
Spiller City,St,Zip: NEW YORK, NY
Spill Cause: Unknown
Reported to Dept: On Land
Water Affected: Not reported
Spill Source: 07
Spill Notifier: Other
PBS Number: Not reported
Cleanup Ceased: / /
Cleanup Meets Std: False
Last Inspection: / /
Recommended Penalty: Penalty Not Recommended
Spiller Cleanup Dt: / /
Enforcement Date: / /
Invstgn Complete: / /
UST Involvement: False
Spill Class: Known release with minimal potential for fire or hazard. DEC Response. Willing Responsible Party. Corrective action taken.
Spill Closed Dt: 03/13/97
Corrective Action Plan Submitted: / /
Date Region Sent Summary to Central Office: / /
Date Spill Entered In Computer Data File: 03/13/97

NYNEX GARAGE (Continued) **S104073407**

Date Spill Entered In Computer Data File: Not reported
Update Date: 03/17/97
Is Updated: False
PBS Number: Not reported
Tank Number: Not reported
Tank Size: Not reported
Test Method: Not reported
Leak Rate Failed Tank: Not reported
Gross Leak Rate: Not reported
Material Class Type: Petroleum
Quantity Spilled: 1
Unkonwn Quantity Spilled: False
Units: Gallons
Quantity Recovered: 1
Unkonwn Quantity Recovered: False
Material: GASOLINE
Class Type: GASOLINE
Times Material Entry In File: 21329
CAS Number: Not reported
Last Date: 19940929
DEC Remarks: CLOSED, SEND TO TIBBE FOR INF. PURPOSES.
Remark: NYNEX REPORTED SPILL OF GASOLINE WITH NO CAUSE. CLEANUP COMPLETE.

HIST LTANKS:
Region of Spill: 2
Spill Number: 9512079
Investigator: KRIMGOLD
Caller Name: Not reported
Caller Agency: Not reported
Caller Phone: Not reported
Caller Extension: Not reported
Notifier Name: Not reported
Notifier Agency: Not reported
Notifier Phone: Not reported
Notifier Extension: Not reported
Spill Date: 12/26/1995
Spill Time: 07:18
Reported to Department Date: 12/26/95
Reported to Department Time: 11:09
SWIS: 62
Spiller Contact: ROBERT BALDEZ
Spiller Phone: (212) 756-9450
Spiller Extention: Not reported
Spiller Name: NYNEX
Spiller Address: 555 W. 34TH ST
Spiller City,St,Zip: MANHATTEN, NY
Facility Contact: ROBERT BALDEZ
Facility Phone: (212) 756-9450
Facility Extention: Not reported
Spill Cause: Tank Failure
Resource Affectd: On Land
Water Affected: Not reported
Spill Source: Other Commercial/Industrial
Spill Notifier: Other
PBS Number: Not reported
Cleanup Ceased: / /
Cleanup Meets Standard: False

NYNEX GARAGE (Continued) **S104073407**

Last Inspection: / /
Recommended Penalty: Penalty Not Recommended
Spiller Cleanup Date: / /
Enforcement Date: / /
Investigation Complete: / /
UST Involvement: False
Spill Class: Known release with minimal potential for fire or hazard. DEC Response. Willing Responsible Party. Corrective action taken.
Spill Closed Dt: 12/26/95
Date Region Sent Summary to Central Office: / /
Corrective Action Plan Submitted: / /
Date Spill Entered In Computer Data File: 12/26/95
Time Spill Entered In Computer Data File: Not reported
Spill Record Last Update: 02/01/96
Is Updated: False
PBS Number: Not reported
Tank Number: Not reported
Tank Size: Not reported
Test Method: Not reported
Leak Rate Failed Tank: Not reported
Gross Leak Rate: Not reported
Material Class Type: Petroleum
Quantity Spilled: 2
Unkonwn Quantity Spilled: False
Units: Gallons
Quantity Recovered: 2
Unkonwn Quantity Recovered: False
Material: GASOLINE
Class Type: GASOLINE
Times Material Entry In File: 21329
CAS Number: Not reported
Last Date: 19940929
DEC Remarks: LEAKING VEHICLE - VEHICLE WAS TOWED AWAY FOR FIXING
Spill Cause: LEAKING FUEL TANK SMALL LEAK ALL CLEANED UP

AN180 **555 WEST 34TH ST/NYTEL** **NY LTANKS** **S104275609**
NW **555 WEST 34TH STREET** **NY Spills** **N/A**
1/4-1/2 **NEW YORK CITY, NY** **NY HIST LTANKS**
1571 ft.

Site 2 of 3 in cluster AN

Relative:
Equal

Actual:
28 ft.

LTANKS:
Site ID: 166747
Spill Date: 10/22/90
Facility Addr2: Not reported
Facility ID: 9007995
Program Number: 9007995
SWIS: 3101
Region of Spill: 2
Investigator: MCTIBBE
Referred To: Not reported
Reported to Dept: 10/22/90
CID: 08
Spill Cause: Tank Test Failure
Water Affected: Not reported
Spill Source: Commercial/Industrial
Spill Notifier: Tank Tester
Cleanup Ceased: / /

555 WEST 34TH ST/NYTEL (Continued) **S104275609**

Cleanup Meets Standard:	False
Last Inspection:	/ /
Recommended Penalty:	Penalty Not Recommended
UST Involvement:	True
Spill Class:	Known release that creates a file or hazard. DEC Response. Willing Responsible Party. Corrective action taken.
Spill Closed Dt:	08/06/96
Remediation Phase:	0
Date Entered In Computer:	11/05/90
Spill Record Last Update:	04/17/97
Spille Namer:	Not reported
Spiller Company:	NYTEL
Spiller Phone:	(718) 336-8474
Spiller Extention:	Not reported
Spiller Address:	Not reported
Spiller City,St,Zip:	ZZ
Spiller County:	001
Spiller Contact:	Not reported
Spiller Phone:	Not reported
Spiller Extention:	Not reported
DEC Region:	2
Program Number:	9007995
DER Facility ID:	140496
Site ID:	166747
Operable Unit ID:	945214
Operable Unit:	01
Material ID:	431830
Material Code:	0009
Material Name:	Gasoline
Case No.:	Not reported
Material FA:	Petroleum
Quantity:	-1.00
Units:	Pounds
Recovered:	0.00
Resource Affected:	Soil
Oxygenate:	False
Site ID:	166747
Spill Tank Test:	12306
Tank Number:	Not reported
Tank Size:	0
Test Method:	00
Leak Rate:	0.00
Gross Fail:	Not reported
Modified By:	Spills
Last Modified:	10/01/04
Test Method:	Unknown
DEC Memo:	Start DECRemark - 9007995 Prior to Sept, 2004 data translation this spill Lead DEC Field was "TIBBE" END DECRemark - 9007995
Remarks:	Start CallerRemark - 9007995 (2) 4K TANKS FAILED VACU TECH, POSSIBLE LINE FAILURES. END CallerRemark - 9007995

NY Spills:

Site ID:	347847
Facility Addr2:	Not reported
Facility ID:	0503270
Spill Number:	0503270
Facility Type:	ER

555 WEST 34TH ST/NYTEL (Continued) **S104275609**

SWIS:	3101
Region of Spill:	2
Investigator:	KSTANG
Referred To:	Not reported
Spill Date:	06/17/05
Reported to Dept:	06/17/05
CID:	08
Spill Cause:	Other
Water Affected:	Not reported
Spill Source:	Institutional, Educational, Gov., Other
Spill Notifier:	Other
Cleanup Ceased:	/ /
Cleanup Meets Std:	False
Last Inspection:	/ /
Recommended Penalty:	Penalty Not Recommended
UST Trust:	False
Spill Class:	Known release with minimal potential for fire or hazard. DEC Response. Willing Responsible Party. Corrective action taken.
Spill Closed Dt:	03/21/06
Remediation Phase:	0
Date Entered In Computer:	06/17/05
Spill Record Last Update:	04/27/06
Spiller Name:	JEROME KUNG
Spiller Company:	VERIZON BUILDING
Spiller Address:	555 WEST 34TH STREET
Spiller City,St,Zip:	NEW YORK, NY
Spiller Company:	001
Spiller Phone:	(212) 338-6754
Contact Name:	JEROME KUNG
Contact Phone:	(212) 338-6754
DEC Region:	2
Program Number:	0503270
DER Facility ID:	294186
Site ID:	347847
Operable Unit ID:	1105526
Operable Unit:	01
Material ID:	1521340
Material Code:	0010A
Material Name:	HYDRAULIC OIL
Case No.:	Not reported
Material FA:	Other
Quantity:	0.00
Units:	Gallons
Recovered:	0.00
Resource Affected:	Groundwater
Oxygenate:	False
DEC Memo:	Start DECRemark - 0503270 need to contact either jeff bohlen at envirotrack (631-471-1500) or Jerome Kung at verizon (212-338-6754) to determine what work is being done on the site. No letter has been sent yet. 06/21/05-SR// Spoke with jeff Bohlen(516-807-8983). He will forward all necessary documents to DEC. 10.07.05 Sharif is currently reviewing the subsurface investigation report submitted by Envirotrac. 3/20/06- DEC Piper reviewed tank closure report. As per report and database, there are two historic spills at the property, 9007995 and 9314833. In 1994, two 4K gasoline UST's were removed, and two 3K gasolne UST were installed. Samples collected from the limits of the excavation detected petroleum impacted soils in the vicinity of these USTs. Additonally, 8- 550 gal USTs are located in the basement of the property. These

555 WEST 34TH ST/NYTEL (Continued) **S104275609**

tanks were allegedly closed along w/ the two 4K gal USTs. SVOC's were detected exceeding NYSDEC TCLP guidance values. Spills 9007995 and 9314833 wereclosed on 8/6/96 after receipt of tank closure reports for the 2 4K USTs and 8- 550 USTs. In June- August 2005, seven (7) MWs were installed on site. Lab analytical revealed VOC's , SVOC's, and metals above TAGM 4046. Note: the groundwater wasdetermined to be slightly to moderately saline. From Jan 6- 11, 2006, Envirotrac removed the two 3K gasoline USTs that were installed in 1994 and constructed of double wall fiberglass. A total of six (6) endpoint samples were collected from the excavation. With the exception of the West sidewall in which 226 ppb of benzene was detected, no other VOC's were detected above TAGM 4046. Additional excavation was performed in the area of the two- 4K UST remote fills and the two- 3K UST remote fills. Analytical results suggest that VOC's were not present above TAGM 4046, however SVOC's were. In additon to the sampling performed in reference to the UST's, soil samples were collected at the base of the Truck Elevator Shaft where it was determined that VOC's and SVOC's were detected above TAGM 4046, due to a bad seal. To minimize any future impact, the seals were replaced and vegetable oil was used in place of pet. based hydraulic oil. As per the report, the property is currently in negotiations to be sold. This party reportedly plans on razing the building and excavating to bedrock. 45 feet bgs. In the meantime Envirotrac recommends quarterly sampling of the MW network. Referred to K. Tang 3/21/06 - reviewed the tank closure report. Soil and GW contamination is minimal, max GW VOCs is 200 ppb and only one side wall sample is slight above TAGM 4046. Spill closed. - KST END DECRemark - 0503270

Remarks: Start CallerRemark - 0503270 DURING SOIL BORINGS FOUND OIL IN GROUND: END CallerRemark - 0503270

HIST LTANKS:

Region of Spill:	2
Spill Number:	9007995
Investigator:	TIBBE
Caller Name:	Not reported
Caller Agency:	Not reported
Caller Phone:	Not reported
Caller Extension:	Not reported
Notifier Name:	Not reported
Notifier Agency:	Not reported
Notifier Phone:	Not reported
Notifier Extension:	Not reported
Spill Date:	10/22/1990
Spill Time:	16:00
Reported to Department Date:	10/22/90
Reported to Department Time:	16:03
SWIS:	62
Spiller Contact:	Not reported
Spiller Phone:	Not reported
Spiller Extention:	Not reported
Spiller Name:	NYTEL
Spiller Address:	Not reported
Spiller City,St,Zip:	Not reported
Facility Contact:	Not reported
Facility Phone:	(718) 336-8474
Facility Extention:	Not reported
Spill Cause:	Tank Test Failure
Resource Affectd:	On Land
Water Affected:	Not reported
Spill Source:	Other Commercial/Industrial

555 WEST 34TH ST/NYTEL (Continued) **S104275609**

Spill Notifier:	Tank Tester
PBS Number:	Not reported
Cleanup Ceased:	/ /
Cleanup Meets Standard:	False
Last Inspection:	/ /
Recommended Penalty:	Penalty Not Recommended
Spiller Cleanup Date:	/ /
Enforcement Date:	/ /
Investigation Complete:	/ /
UST Involvement:	True
Spill Class:	Known release that creates a file or hazard. DEC Response. Willing Responsible Party. Corrective action taken.
Spill Closed Dt:	08/06/96
Date Region Sent Summary to Central Office:	/ /
Corrective Action Plan Submitted:	/ /
Date Spill Entered In Computer Data File:	11/05/90
Time Spill Entered In Computer Data File:	Not reported
Spill Record Last Update:	04/17/97
Is Updated:	False
PBS Number:	Not reported
Tank Number:	Not reported
Tank Size:	0
Test Method:	Not reported
Leak Rate Failed Tank:	0.00
Gross Leak Rate:	Not reported
Material Class Type:	Petroleum
Quantity Spilled:	-1
Unkonwn Quantity Spilled:	False
Units:	Pounds
Quantity Recovered:	0
Unkonwn Quantity Recovered:	False
Material:	GASOLINE
Class Type:	GASOLINE
Times Material Entry In File:	21329
CAS Number:	Not reported
Last Date:	19940929
DEC Remarks:	Not reported
Spill Cause:	2) 4K TANKS FAILED VACU TECH, POSSIBLE LINE FAILURES.

AN181 **WEST 34TH STREET DEVELOPMENT PROJECT** **NY VCP** **S107787047**
NW **555 WEST 34TH STREET** **N/A**
1/4-1/2 **MANHATTAN, NY 10001**
1571 ft.

Site 3 of 3 in cluster AN

Relative: Equal
Actual: 28 ft.

VCP:

Program Type:	BCP
Site Code:	359020
Assessment:	Information submitted with the BCP application regarding the conditions at the site are currently under review and will be revised as additional information becomes available.
Env Problems:	There are eight 550 gallon USTs abandoned in-place on site. Two 4000 USTs have been removed. Groundwater is at approximately 20 to 26 feet deep. Bedrock is at approximately 17 t 24 feet deep. Supsected contaminants at this site are primarily frompetroleum. These contaminants are impacting the soil and shallow groundwater. The bedrock aquafer does not appear to be contaminated. Of the 5 reported spills associated with this site, all are closed. The shallow groundwater contamination is basically from petroleum compounds, including

WEST 34TH STREET DEVELOPMENT PROJECT (Continued) **S107787047**

MTBE. Metals contamination is not a problem at this site. Off-site contamination is not known. An investigation is needed to determine the necessary site remedial action.

Site Desc: The Site is located at 555 West 34th Street, also known as 400 Eleventh Avenue, between 10th and 11th Avenues in Manhattan, New York City, New York County. The property is identified as Block 706, Lot 1 in New York City's tax records and consists of a 37,800 square-foot (1.02 acre) rectangular-shaped two-story building. The surrounding urban area consists primarily of retail and commercial business. Current use of this site is for commercial and industrial uses. Future use of this site will be for unrestricted use. The BCP Agreement was signed by the DEC on February 21, 2007. The Citizen's Participation Plan has been drafted and a remedial investigation work plan is to be developed.

---

182 WSW 1/4-1/2 1578 ft. **DEL. SPILL /W.28ST.&10AV** **W.26ST / 10 AVE.** **NEW YORK CITY, NY** — **NY LTANKS S102671130** **NY HIST LTANKS N/A**

Relative: Lower

Actual: 14 ft.

LTANKS:

Site ID:	295262
Spill Date:	12/04/86
Facility Addr2:	Not reported
Facility ID:	8605584
Program Number:	8605584
SWIS:	3101
Region of Spill:	2
Investigator:	UNASSIGNED
Referred To:	Not reported
Reported to Dept:	12/04/86
CID:	Not reported
Spill Cause:	Tank Overfill
Water Affected:	NONE
Spill Source:	Commercial/Industrial
Spill Notifier:	Other
Cleanup Ceased:	12/04/86
Cleanup Meets Standard:	True
Last Inspection:	/ /
Recommended Penalty:	Penalty Not Recommended
UST Involvement:	False
Spill Class:	Not reported
Spill Closed Dt:	12/04/86
Remediation Phase:	0
Date Entered In Computer:	12/06/86
Spill Record Last Update:	03/26/02
Spille Namer:	Not reported
Spiller Company:	ONDPR TRUCKING
Spiller Phone:	(718) 769-860
Spiller Extention:	Not reported
Spiller Address:	702 OAK ST.
Spiller City,St,Zip:	ZZ
Spiller County:	001
Spiller Contact:	Not reported
Spiller Phone:	Not reported
Spiller Extention:	Not reported
DEC Region:	2
Program Number:	8605584
DER Facility ID:	238927
Site ID:	295262

DEL. SPILL /W.28ST.&10AV (Continued) **S102671130**

Operable Unit ID:	902966
Operable Unit:	01
Material ID:	474759
Material Code:	0009
Material Name:	Gasoline
Case No.:	Not reported
Material FA:	Petroleum
Quantity:	400.00
Units:	Pounds
Recovered:	0.00
Resource Affected:	Soil
Oxygenate:	False
Site ID:	Not reported
Spill Tank Test:	Not reported
Tank Number:	Not reported
Tank Size:	Not reported
Test Method:	Not reported
Leak Rate:	Not reported
Gross Fail:	Not reported
Modified By:	Not reported
Last Modified:	Not reported
Test Method:	Not reported
DEC Memo:	Start DECRemark - 8605584 Prior to Sept, 2004 data translation this spill Lead DEC Field was " " END DECRemark - 8605584
Remarks:	Start CallerRemark - 8605584 NYCFD CONTAINED SPILL WITH SORBENT PADS. UNKNOWN NOTIFIER. END CallerRemark - 8605584

HIST LTANKS:

Region of Spill:	2
Spill Number:	8605584
Investigator:	Not reported
Caller Name:	Not reported
Caller Agency:	Not reported
Caller Phone:	Not reported
Caller Extension:	Not reported
Notifier Name:	Not reported
Notifier Agency:	Not reported
Notifier Phone:	Not reported
Notifier Extension:	Not reported
Spill Date:	12/04/1986
Spill Time:	01:42
Reported to Department Date:	12/04/86
Reported to Department Time:	02:39
SWIS:	62
Spiller Contact:	Not reported
Spiller Phone:	Not reported
Spiller Extention:	Not reported
Spiller Name:	ONDPR TRUCKING
Spiller Address:	702OAK ST.
Spiller City,St,Zip:	Not reported
Facility Contact:	Not reported
Facility Phone:	(718) 769-860
Facility Extention:	Not reported
Spill Cause:	Tank Overfill
Resource Affectd:	On Land
Water Affected:	NONE
Spill Source:	Other Commercial/Industrial

DEL. SPILL /W.28ST.&10AV (Continued) **S102671130**

Spill Notifier:	Other
PBS Number:	Not reported
Cleanup Ceased:	12/04/86
Cleanup Meets Standard:	True
Last Inspection:	/ /
Recommended Penalty:	Penalty Not Recommended
Spiller Cleanup Date:	/ /
Enforcement Date:	/ /
Investigation Complete:	/ /
UST Involvement:	False
Spill Class:	Not reported
Spill Closed Dt:	12/04/86
Date Region Sent Summary to Central Office:	/ /
Corrective Action Plan Submitted:	/ /
Date Spill Entered In Computer Data File:	12/06/86
Time Spill Entered In Computer Data File:	Not reported
Spill Record Last Update:	09/01/87
Is Updated:	False
PBS Number:	Not reported
Tank Number:	Not reported
Tank Size:	Not reported
Test Method:	Not reported
Leak Rate Failed Tank:	Not reported
Gross Leak Rate:	Not reported
Material Class Type:	Petroleum
Quantity Spilled:	400
Unkonwn Quantity Spilled:	False
Units:	Not reported
Quantity Recovered:	0
Unkonwn Quantity Recovered:	False
Material:	GASOLINE
Class Type:	GASOLINE
Times Material Entry In File:	21329
CAS Number:	Not reported
Last Date:	19940929
DEC Remarks:	Not reported
Spill Cause:	NYCFD CONTAINED SPILL WITH SORBENT PADS. UNKNOWN NOTIFIER.

AM183 **COMMERICAL PROPERTY** **NY LTANKS** **S108467893**
WSW **537-545 WEST 27TH STREET** **N/A**
1/4-1/2 **NEW YORK, NY**
1587 ft.

Site 2 of 2 in cluster AM

Relative: Lower

Actual: 13 ft.

LTANKS:

Site ID:	378471
Spill Date:	03/14/07
Facility Addr2:	Not reported
Facility ID:	0613440
Program Number:	0613440
SWIS:	3101
Region of Spill:	2
Investigator:	rmpiper
Referred To:	Not reported
Reported to Dept:	03/14/07
CID:	08
Spill Cause:	Tank Failure
Water Affected:	Not reported

COMMERICAL PROPERTY (Continued) **S108467893**

Spill Source:	Commercial/Industrial
Spill Notifier:	Local Agency
Cleanup Ceased:	/ /
Cleanup Meets Standard:	False
Last Inspection:	/ /
Recommended Penalty:	Penalty Not Recommended
UST Involvement:	True
Spill Class:	Known release with minimal potential for fire or hazard. DEC Response. Willing Responsible Party. Corrective action taken.
Spill Closed Dt:	/ /
Remediation Phase:	1
Date Entered In Computer:	03/14/07
Spill Record Last Update:	03/14/07
Spille Namer:	WILLIAM CIRILLO
Spiller Company:	WILLIAM CIRILLO
Spiller Phone:	(718) 885-3255
Spiller Extention:	Not reported
Spiller Address:	33 TIERS ST APT F
Spiller City,St,Zip:	BRONX, NY 10464
Spiller County:	001
Spiller Contact:	WILLIAM CIRILLO
Spiller Phone:	(718) 885-3255
Spiller Extention:	Not reported
DEC Region:	2
Program Number:	0613440
DER Facility ID:	328004
Site ID:	378471
Operable Unit ID:	1135976
Operable Unit:	01
Material ID:	2125907
Material Code:	0008
Material Name:	Diesel
Case No.:	Not reported
Material FA:	Petroleum
Quantity:	0.00
Units:	Gallons
Recovered:	0.00
Resource Affected:	Soil
Oxygenate:	False
Site ID:	Not reported
Spill Tank Test:	Not reported
Tank Number:	Not reported
Tank Size:	Not reported
Test Method:	Not reported
Leak Rate:	Not reported
Gross Fail:	Not reported
Modified By:	Not reported
Last Modified:	Not reported
Test Method:	Not reported
DEC Memo:	Start DECRemark - 0613440 Sangesland spoke with Carol Owings of Key Environmental. She said the site is an industrial building that had several buried tanks removed. There is contaminated soil on the site that can not be removed, so the area willbe treated in place. Key Enviornmental will work on a plan to submit to the DEC for review. Sangesland wrote a CSL letter and listed Ryan Piper as the contact for the site. CSL sent to one of the owners: William Cirillo, 33 Tiers St, Apt F,Bronx, NY 10464 END DECRemark - 0613440
Remarks:	Start CallerRemark - 0613440 TANKS WERE REMOVED: REMEDIATION PENDING: END

COMMERICAL PROPERTY (Continued) **S108467893**

CallerRemark - 0613440

---

184 ENE 1/4-1/2 1596 ft.
307 WEST 36TH STREET
307 WEST 36TH STREET
MANHATTAN, NY

NY LTANKS **U002222969**
NY HIST UST **N/A**
NY HIST LTANKS

Relative: Higher

Actual: 38 ft.

LTANKS:

Site ID:	288307
Spill Date:	01/25/93
Facility Addr2:	Not reported
Facility ID:	9212082
Program Number:	9212082
SWIS:	3101
Region of Spill:	2
Investigator:	TOMASELLO
Referred To:	Not reported
Reported to Dept:	01/25/93
CID:	08
Spill Cause:	Tank Failure
Water Affected:	Not reported
Spill Source:	Commercial/Industrial
Spill Notifier:	Other
Cleanup Ceased:	07/10/93
Cleanup Meets Standard:	True
Last Inspection:	/ /
Recommended Penalty:	Penalty Not Recommended
UST Involvement:	False
Spill Class:	Known release with minimal potential for fire or hazard. DEC Response. Willing Responsible Party. Corrective action taken.
Spill Closed Dt:	07/10/93
Remediation Phase:	0
Date Entered In Computer:	01/29/93
Spill Record Last Update:	11/18/93
Spille Namer:	Not reported
Spiller Company:	NEW MARK REALTY
Spiller Phone:	Not reported
Spiller Extention:	Not reported
Spiller Address:	Not reported
Spiller City,St,Zip:	ZZ
Spiller County:	001
Spiller Contact:	Not reported
Spiller Phone:	Not reported
Spiller Extention:	Not reported
DEC Region:	2
Program Number:	9212082
DER Facility ID:	233537
Site ID:	288307
Operable Unit ID:	978927
Operable Unit:	01
Material ID:	405458
Material Code:	0003
Material Name:	#6 Fuel Oil
Case No.:	Not reported
Material FA:	Petroleum
Quantity:	-1.00
Units:	Gallons
Recovered:	0.00

307 WEST 36TH STREET (Continued) **U002222969**

Resource Affected:	Soil
Oxygenate:	False
Site ID:	Not reported
Spill Tank Test:	Not reported
Tank Number:	Not reported
Tank Size:	Not reported
Test Method:	Not reported
Leak Rate:	Not reported
Gross Fail:	Not reported
Modified By:	Not reported
Last Modified:	Not reported
Test Method:	Not reported
DEC Memo:	Not reported
Remarks:	Start CallerRemark - 9212082 10K A/G BASEMENT TANK IN TANK ROOM CLEANED BY AL EASTMOND ON 1-23-93 STUYVESANT FUEL CO. FILLED TANK APPROX 5 AM 1-25-93 AL EASTMOND TRUCKS ENROUTE TO PUMP TANK END CallerRemark - 9212082

HIST UST:

PBS Number:	2-481858
SPDES Number:	Not reported
Emergency Contact:	FRED WIESENBERG
Emergency Telephone:	(973) 235-1208
Operator:	NEWMARK & CO. REAL ESTATE
Operator Telephone:	(212) 563-5342
Owner Name:	37TH ARCADE COMPANY, % NEWMARK & COMPANY
Owner Address:	125 PARK AVENUE
Owner City,St,Zip:	NEW YORK, NY 10017
Owner Telephone:	(212) 372-2000
Owner Type:	Corporate/Commercial
Owner Subtype:	Not reported
Mailing Name:	37TH ARCADE COMPANY, % NEWMARK & COMPANY
Mailing Address:	125 PARK AVENUE
Mailing Address 2:	Not reported
Mailing City,St,Zip:	NEW YORK, NY 10017
Mailing Contact:	Not reported
Mailing Telephone:	(212) 372-2000
Owner Mark:	First Owner
Facility Status:	1 - Active PBS facility, i.e. total capacity of the PBS tanks is greater than 1,100 gallons, regardless if Subpart 360-14 tanks exist or not at the facility.
Facility Addr2:	307 WEST 36TH STREET
SWIS ID:	6201
Old PBS Number:	Not reported
Facility Type:	OTHER
Inspected Date:	Not reported
Inspector:	Not reported
Inspection Result:	Not reported
Federal ID:	Not reported
Certification Flag:	False
Certification Date:	08/04/2000
Expiration Date:	09/11/2005
Renew Flag:	False
Renewal Date:	Not reported
Total Capacity:	10000
FAMT:	True
Facility Screen:	No Missing Data
Owner Screen:	No Missing Data

307 WEST 36TH STREET (Continued) **U002222969**

Tank Screen: Minor Data Missing
Dead Letter: False
CBS Number: Not reported
Town or City: NEW YORK CITY
County Code: 62
Town or City: 01
Region: 2

Tank Id: 001
Tank Location: UNDERGROUND, VAULTED, WITH ACCESS
Tank Status: In Service
Install Date: Not reported
Capacity (gals): 10000
Product Stored: NOS 1,2, OR 4 FUEL OIL
Tank Type: Steel/carbon steel
Tank Internal: Not reported
Tank External: Not reported
Pipe Location: Underground
Pipe Type: STEEL/IRON
Pipe Internal: Not reported
Pipe External: Not reported
Second Containment: Diking
Leak Detection: Other
Overfill Prot: Product Level Gauge
Dispenser: Suction
Date Tested: Not reported
Next Test Date: Not reported
Missing Data for Tank: Minor Data Missing
Date Closed: Not reported
Test Method: Not reported
Deleted: False
Updated: True
Lat/long: Not reported

HIST LTANKS:
Region of Spill: 2
Spill Number: 9212082
Investigator: TOMASELLO
Caller Name: Not reported
Caller Agency: Not reported
Caller Phone: Not reported
Caller Extension: Not reported
Notifier Name: Not reported
Notifier Agency: Not reported
Notifier Phone: Not reported
Notifier Extension: Not reported
Spill Date: 01/25/1993
Spill Time: 07:40
Reported to Department Date: 01/25/93
Reported to Department Time: 08:35
SWIS: 62
Spiller Contact: Not reported
Spiller Phone: Not reported
Spiller Extention: Not reported
Spiller Name: NEW MARK REALTY
Spiller Address: Not reported
Spiller City,St,Zip: Not reported

307 WEST 36TH STREET (Continued) **U002222969**

Facility Contact: Not reported
Facility Phone: Not reported
Facility Extention: Not reported
Spill Cause: Tank Failure
Resource Affectd: On Land
Water Affected: Not reported
Spill Source: Other Commercial/Industrial
Spill Notifier: Other
PBS Number: Not reported
Cleanup Ceased: 07/10/93
Cleanup Meets Standard: True
Last Inspection: / /
Recommended Penalty: Penalty Not Recommended
Spiller Cleanup Date: / /
Enforcement Date: / /
Investigation Complete: / /
UST Involvement: False
Spill Class: Known release with minimal potential for fire or hazard. DEC Response. Willing Responsible Party. Corrective action taken.
Spill Closed Dt: 07/10/93
Date Region Sent Summary to Central Office: / /
Corrective Action Plan Submitted: / /
Date Spill Entered In Computer Data File: 01/29/93
Time Spill Entered In Computer Data File: Not reported
Spill Record Last Update: 11/18/93
Is Updated: False
PBS Number: Not reported
Tank Number: Not reported
Tank Size: Not reported
Test Method: Not reported
Leak Rate Failed Tank: Not reported
Gross Leak Rate: Not reported
Material Class Type: Petroleum
Quantity Spilled: -1
Unkonwn Quantity Spilled: False
Units: Gallons
Quantity Recovered: 0
Unkonwn Quantity Recovered: False
Material: #6 FUEL OIL
Class Type: #6 FUEL OIL
Times Material Entry In File: 2190
CAS Number: Not reported
Last Date: 19940728
DEC Remarks: Not reported
Spill Cause: 10K A/G BASEMENT TANK IN TANK ROOM CLEANED BY AL EASTMOND ON 1-23-93 STUYVESANT FUEL CO. FILLED TANK APPROX 5 AM 1-25-93 AL EASTMOND TRUCKS ENROUTE TO PUMP TANK

---

185 North 1/4-1/2 1678 ft. **HERTZ/PENSKE - MAN 493 / 7 10 AVE MANHATTAN, NY** **NY LTANKS S104513532 NY HIST LTANKS N/A**

Relative: Higher
Actual: 37 ft.

LTANKS:
Site ID: 227577
Spill Date: 12/12/89
Facility Addr2: Not reported
Facility ID: 8906443
Program Number: 8906443

HERTZ/PENSKE - MAN (Continued) **S104513532**

SWIS:	3101
Region of Spill:	2
Investigator:	skcarlso
Referred To:	ASSESSMENT DUE 3/30/07
Reported to Dept:	12/12/89
CID:	08
Spill Cause:	Tank Failure
Water Affected:	Not reported
Spill Source:	Commercial/Industrial
Spill Notifier:	Responsible Party
Cleanup Ceased:	/ /
Cleanup Meets Standard:	False
Last Inspection:	/ /
Recommended Penalty:	Penalty Not Recommended
UST Involvement:	True
Spill Class:	Known release that creates potential for fire or hazard. DEC Response. Willing Responsible Party. Corrective action taken.
Spill Closed Dt:	/ /
Remediation Phase:	1
Date Entered In Computer:	12/28/89
Spill Record Last Update:	01/04/07
Spille Namer:	Not reported
Spiller Company:	HERTZ
Spiller Phone:	Not reported
Spiller Extention:	Not reported
Spiller Address:	225 BRAE BLVD
Spiller City,St,Zip:	PARK RIDGE, NJ 07656
Spiller County:	001
Spiller Contact:	Not reported
Spiller Phone:	Not reported
Spiller Extention:	Not reported
DEC Region:	2
Program Number:	8906443
DER Facility ID:	187824
Site ID:	227577
Operable Unit ID:	931524
Operable Unit:	01
Material ID:	446856
Material Code:	0009
Material Name:	Gasoline
Case No.:	Not reported
Material FA:	Petroleum
Quantity:	-1.00
Units:	Pounds
Recovered:	0.00
Resource Affected:	Groundwater
Oxygenate:	False
Site ID:	Not reported
Spill Tank Test:	Not reported
Tank Number:	Not reported
Tank Size:	Not reported
Test Method:	Not reported
Leak Rate:	Not reported
Gross Fail:	Not reported
Modified By:	Not reported
Last Modified:	Not reported
Test Method:	Not reported

HERTZ/PENSKE - MAN (Continued) **S104513532**

DEC Memo: Start DECRemark - 8906443 Prior to Sept, 2004 data translation this spill Lead DEC Field was "ROMMEL" 03/29/04 Transferred from James to Rommel 10/29/04 Reassigned from Rommel to Sun. 11/1/04 Sun sent a letter to Richard Saut, Environmental Manager of Penske, requiring by January 14, 2004 the following:1)Delineation of soil and groundwater contamination. A subsurface investigation to adequately characterize site hydrogeology and to completely delineate the full extent of petroleum contamination to soil and groundwater both on-site and off-site must be performed. 2)A Ssurrounding property sketch including layout and usage must be submitted to the Department, 3)The locations of former remote fills and dispenser island must be submitted to the Department, and 4)A PBS registration must be submitted immediately reflecting the former tanks and their subsequent decommissioning. 1/5/06: Called Richard Saut and left a message (610-775-6298) to ask for an update on what was required in 11/1/04 letter. 1/10/06: Spoke with Richard Saut and he said he would speak to his consultants and get back to me. 1/30/06: Left a message with Richard Saut to follow up. 3/15/06: Spoke with Matt of Groundwater Environmental Services (631-582-4187 x15, mschieferstein@gesonline.com). I sent him a copy of the additional delineation letter that was sent to Hertz.
5/19/06: Left voice message with Matt Schieferstein about overdue workplan.
6/21/06: Spoke to Matt Schieferstein of GES. Penske is doing research on this site and has not authorized GES to do any work. Spoke to Richard Saut of Penske. Richard Saut said that Hertz is responsible for this spill and forwarded DEC's letter to Virginia Carlson of Hertz. He forwarded me the correspondence between him and Virginia Carlson. 7/19/06: Sent Virginia Carlson an email to followup. 8/10/06: Owner according to propertyshark.com: 500 West 38 L.L.C. 290 Park Ave S New York NY 10010-5313 Sent delineation required letter to above address. Assessment required by 11/10/06. 8/16/06: Received phone call from Mindy Horowitz (212-675-3225) of Fleming Lee Shew, consultant for property owner. She will submit a workplan for remediation after a FOIL requestis reviewed. 8/17/06: Received email from Mindy Horowitz: We will begin our remedial investigation upon reviewing the previous investigations conducted at this site. We are simultaneously performing an investigation for the New York City Department of Environmental Protection, as this site has an "e" designation. Mindy Chassin Horowitz Project Manager Fleming-Lee Shue, Inc. 6 E32nd Street, 4th Floor New York, NY 10016 (212) 675-3225 (telephone) (212) 675-3224 (fax) mindy@flemingleeshue.com
11/6/06: Received and approved invesigation workplan. Four soil borings will be performed surrounding the former UST location. A soil sample from directly below the floor and from the interval with the highest PID reading willbe collected from each boring. The report noted the possible presence of a transformer and hydraulic lifts on the property. 11/14/06: Received call from Fleming Lee Shue. Soil borings installation is not possible because clearance in basement is too low. Borings will be installed following building demolition in early 2007. 12/4/06: Received letter indicating that delineation is not possible, will occur in early 2007 after building demolition. Assessment report submission due 3/30/07. END DECRemark - 8906443

Remarks: Start CallerRemark - 8906443 LAB REPORT REVEALED HIGH LEVELS OF HYDROCARBONS BELOW TANK & IN EXCAV-ATED SOIL - PB LEVELS WERE ALSO HIGH - FLASH PT > 160 DEG F - SPILLER AGREED TO SUBMIT MORE INFO & REMEDIATE SITE IF NECESSARY. END CallerRemark - 8906443

HIST LTANKS:

Region of Spill:	2
Spill Number:	8906443
Investigator:	JAMES
Caller Name:	Not reported
Caller Agency:	Not reported

HERTZ/PENSKE - MAN (Continued) **S104513532**

Caller Phone:	Not reported
Caller Extension:	Not reported
Notifier Name:	Not reported
Notifier Agency:	Not reported
Notifier Phone:	Not reported
Notifier Extension:	Not reported
Spill Date:	12/12/1989
Spill Time:	15:30
Reported to Department Date:	12/12/89
Reported to Department Time:	15:42
SWIS:	62
Spiller Contact:	Not reported
Spiller Phone:	Not reported
Spiller Extention:	Not reported
Spiller Name:	HERTZ
Spiller Address:	225 BRAE BLVD
Spiller City,St,Zip:	PARK RIDGE, NJ 07656
Facility Contact:	Not reported
Facility Phone:	Not reported
Facility Extention:	Not reported
Spill Cause:	Tank Failure
Resource Affectd:	Groundwater
Water Affected:	Not reported
Spill Source:	Other Commercial/Industrial
Spill Notifier:	Responsible Party
PBS Number:	Not reported
Cleanup Ceased:	/ /
Cleanup Meets Standard:	False
Last Inspection:	/ /
Recommended Penalty:	Penalty Not Recommended
Spiller Cleanup Date:	/ /
Enforcement Date:	/ /
Investigation Complete:	/ /
UST Involvement:	True
Spill Class:	Known release that creates potential for fire or hazard. DEC Response. Willing Responsible Party. Corrective action taken.
Spill Closed Dt:	/ /
Date Region Sent Summary to Central Office:	/ /
Corrective Action Plan Submitted:	/ /
Date Spill Entered In Computer Data File:	12/28/89
Time Spill Entered In Computer Data File:	Not reported
Spill Record Last Update:	08/16/95
Is Updated:	False
PBS Number:	Not reported
Tank Number:	Not reported
Tank Size:	Not reported
Test Method:	Not reported
Leak Rate Failed Tank:	Not reported
Gross Leak Rate:	Not reported
Material Class Type:	Petroleum
Quantity Spilled:	-1
Unkonwn Quantity Spilled:	False
Units:	Not reported
Quantity Recovered:	0
Unkonwn Quantity Recovered:	False
Material:	GASOLINE
Class Type:	GASOLINE

HERTZ/PENSKE - MAN (Continued) **S104513532**

Times Material Entry In File:	21329
CAS Number:	Not reported
Last Date:	19940929
DEC Remarks:	Not reported
Spill Cause:	LAB REPORT REVEALED HIGH LEVELS OF HYDROCARBONS BELOW TANK IN EXCAV-ATED SOIL - PB LEVELS WERE ALSO HIGH - FLASH PT > 160 DEG F - SPILLER AGREED TO SUBMIT MORE INFO REMEDIATE SITE IF NECESSARY.

---

186 SSW 1/4-1/2 1724 ft. **400 WEST 25TH STREET / 400 WEST 25TH STREET / MANHATTAN, NY** — **NY AST / NY LTANKS / NY HIST AST / NY HIST LTANKS** — **S103517586 / N/A**

Relative: Lower

Actual: 20 ft.

AST:

AST:

Facility Id:	2-252107
Expiration Date:	11/16/07
Renewal Date:	07/08/02
Total Capacity:	2500
Facility Type:	Not reported
Mailing Company:	ELK INVESTORS
Mailing Title:	Not reported
Mailing Contact:	SHAZ MOSSANEN
Mailing Address:	641 LEXINGTON AVENUE
Mailing Address 2:	23RD FL
Mailing City:	NEW YORK
Mailing State:	NY
Mailing Zip Code:	10022
Mailing Phone No:	(212) 371-5050
Mailing Email:	Not reported
Owner Title:	Not reported
Owner Name:	Not reported
Owner Address:	641 LEXINGTON AVENUE
Owner Address 2:	Not reported
Owner State:	NY
Owner Zip Code:	10022
Owner Phone:	(212) 371-5050
Owner Company:	ELK INVESTORS
Emergency Contact:	JIM GALANIS
Emergency Phone:	(212) 371-5050
Operator:	CHARLIE SALIBA
Operator Phone:	(646) 230-1221
Owner City:	NEW YORK
Owner Sub Type:	Corporate or Commercial
Program Type:	PBS
Tank Number:	001
Tank Location Name:	Aboveground - in contact with soil
Tank Status:	In Service
Tank Model:	Not reported
Pipe Model:	Not reported
Active Status:	Active
Install Date:	12/01/79
Capacity Gallons:	2500
Material Name:	#2 Fuel Oil
Percentage:	100.00
Tank Type Name:	Steel/Carbon Steel/Iron

400 WEST 25TH STREET (Continued) **S103517586**

Tank Internal Protection:	None
Tank Internal Protection 1:	None
Tank Internal Protection 2:	Not reported
Pipe Location Name:	No Piping
Pipe Type Name:	Steel/Carbon Steel/Iron
Pipe External Protection 1:	None
Pipe External Protection 2:	Not reported
Tank Secondary Containment 1:	Double-Walled (Underground)
Tank Secondary Containment 2:	Not reported
Pipe Secondary Containment:	Not reported
Tank Leak Detection 1:	None
Tank Leak Detection 2:	Not reported
Pipe Leak Detection 1:	Exempt Suction Piping
Pipe Leak Detection 2:	Not reported
Type Of Overfill Prevention 1:	Product Level Gauge (A/G)
Type Of Overfill Prevention 2:	Not reported
Dispenser Method:	Suction
Spill Prevention:	Not reported
Tightness Test Method:	Testing Not Required
Date Tested:	/ /
Next Test Date:	/ /
Date Tank Closed:	/ /

LTANKS:

Site ID:	300724
Spill Date:	11/17/93
Facility Addr2:	Not reported
Facility ID:	9310011
Program Number:	9310011
SWIS:	3101
Region of Spill:	2
Investigator:	CAMMISA
Referred To:	Not reported
Reported to Dept:	11/17/93
CID:	08
Spill Cause:	Tank Overfill
Water Affected:	Not reported
Spill Source:	Commercial/Industrial
Spill Notifier:	Other
Cleanup Ceased:	11/17/93
Cleanup Meets Standard:	True
Last Inspection:	/ /
Recommended Penalty:	Penalty Not Recommended
UST Involvement:	False
Spill Class:	Known release with minimal potential for fire or hazard. DEC Response. Willing Responsible Party. Corrective action taken.
Spill Closed Dt:	11/17/93
Remediation Phase:	0
Date Entered In Computer:	11/18/93
Spill Record Last Update:	09/30/04
Spille Namer:	Not reported
Spiller Company:	Not reported
Spiller Phone:	Not reported
Spiller Extention:	Not reported
Spiller Address:	Not reported
Spiller City,St,Zip:	***Update***, ZZ
Spiller County:	001

400 WEST 25TH STREET (Continued) **S103517586**

Spiller Contact:	Not reported
Spiller Phone:	Not reported
Spiller Extention:	Not reported
DEC Region:	2
Program Number:	9310011
DER Facility ID:	243240
Site ID:	300724
Operable Unit ID:	991716
Operable Unit:	01
Material ID:	392649
Material Code:	0001
Material Name:	#2 Fuel Oil
Case No.:	Not reported
Material FA:	Petroleum
Quantity:	-3.00
Units:	Gallons
Recovered:	0.00
Resource Affected:	Soil
Oxygenate:	False
Site ID:	Not reported
Spill Tank Test:	Not reported
Tank Number:	Not reported
Tank Size:	Not reported
Test Method:	Not reported
Leak Rate:	Not reported
Gross Fail:	Not reported
Modified By:	Not reported
Last Modified:	Not reported
Test Method:	Not reported
DEC Memo:	Not reported
Remarks:	Start CallerRemark - 9310011 POSSIBLE GAGE CONTAINED ON SIDEWALK - DRIVER APPLIED SORBENT - P/U. END CallerRemark - 9310011

HIST AST:

PBS Number:	2-252107
SWIS Code:	6201
Operator:	VICTOR MONDRAGON
Facility Phone:	(212) 691-7217
Facility Addr2:	400 WEST 25TH STREET
Facility Type:	APARTMENT BUILDING
Emergency:	MARIO ESPINOZA
Emergency Tel:	(212) 679-5468
Old PBSNO:	Not reported
Date Inspected:	Not reported
Inspector:	Not reported
Result of Inspection:	Not reported
Owner Name:	ELK INVESTORS
Owner Address:	641 LEXINGTON AVENUE
Owner City,St,Zip:	NEW YORK, NY 10022
Federal ID:	Not reported
Owner Tel:	(212) 371-5050
Owner Type:	Corporate/Commercial
Owner Subtype:	Not reported
Mailing Contact:	SHAZ MOSSANEN
Mailing Name:	ELK INVESTORS
Mailing Address:	641 LEXINGTON AVENUE
Mailing Address 2:	23RD FL

400 WEST 25TH STREET (Continued) **S103517586**

Mailing City,St,Zip:	NEW YORK, NY 10022
Mailing Telephone:	(212) 371-5050
Owner Mark:	First Owner
Facility Status:	1 - Active PBS facility, i.e. total capacity of the PBS tanks is greater than 1,100 gallons, regardless if Subpart 360-14 tanks exist or not at the facility.
Certification Flag:	False
Certification Date:	09/30/1999
Expiration:	11/16/2002
Renew Flag:	False
Renew Date:	Not reported
Total Capacity:	2500
FAMT:	True
Facility Screen:	No Missing Data
Owner Screen:	No Missing Data
Tank Screen:	Minor Data Missing
Dead Letter:	False
CBS Number:	Not reported
Town or City:	NEW YORK CITY
County Code:	62
Town or City Code:	01
Region:	2

Tank ID:	001
Tank Location:	ABOVEGROUND
Tank Status:	In Service
Install Date:	19791201
Capacity (Gal):	2500
Product Stored:	NOS 1,2, OR 4 FUEL OIL
Tank Type:	Steel/carbon steel
Tank Internal:	Not reported
Tank External:	Not reported
Pipe Location:	Not reported
Pipe Type:	STEEL/IRON
Pipe Internal:	Not reported
Pipe External:	Not reported
Tank Containment:	Vault (w/access)
Leak Detection:	0
Overfill Protection:	4
Dispenser Method:	Suction
Date Tested:	Not reported
Next Test Date:	Not reported
Missing Data for Tank:	Minor Data Missing
Date Closed:	Not reported
Test Method:	Not reported
Deleted:	False
Updated:	False
SPDES Number:	Not reported
Lat/Long:	Not reported

HIST LTANKS:

Region of Spill:	2
Spill Number:	9310011
Investigator:	CAMMISA
Caller Name:	Not reported
Caller Agency:	Not reported
Caller Phone:	Not reported

400 WEST 25TH STREET (Continued) **S103517586**

Caller Extension:	Not reported
Notifier Name:	Not reported
Notifier Agency:	Not reported
Notifier Phone:	Not reported
Notifier Extension:	Not reported
Spill Date:	11/17/1993
Spill Time:	13:15
Reported to Department Date:	11/17/93
Reported to Department Time:	13:17
SWIS:	62
Spiller Contact:	Not reported
Spiller Phone:	Not reported
Spiller Extention:	Not reported
Spiller Name:	Not reported
Spiller Address:	Not reported
Spiller City,St,Zip:	Not reported
Facility Contact:	Not reported
Facility Phone:	Not reported
Facility Extention:	Not reported
Spill Cause:	Tank Overfill
Resource Affectd:	On Land
Water Affected:	Not reported
Spill Source:	Other Commercial/Industrial
Spill Notifier:	Other
PBS Number:	Not reported
Cleanup Ceased:	11/17/93
Cleanup Meets Standard:	True
Last Inspection:	/ /
Recommended Penalty:	Penalty Not Recommended
Spiller Cleanup Date:	/ /
Enforcement Date:	/ /
Investigation Complete:	/ /
UST Involvement:	False
Spill Class:	Known release with minimal potential for fire or hazard. DEC Response. Willing Responsible Party. Corrective action taken.
Spill Closed Dt:	11/17/93
Date Region Sent Summary to Central Office:	/ /
Corrective Action Plan Submitted:	/ /
Date Spill Entered In Computer Data File:	11/18/93
Time Spill Entered In Computer Data File:	Not reported
Spill Record Last Update:	/ /
Is Updated:	False
PBS Number:	Not reported
Tank Number:	Not reported
Tank Size:	Not reported
Test Method:	Not reported
Leak Rate Failed Tank:	Not reported
Gross Leak Rate:	Not reported
Material Class Type:	Petroleum
Quantity Spilled:	-3
Unkonwn Quantity Spilled:	False
Units:	Gallons
Quantity Recovered:	0
Unkonwn Quantity Recovered:	False
Material:	#2 FUEL OIL
Class Type:	#2 FUEL OIL
Times Material Entry In File:	24464

400 WEST 25TH STREET (Continued) **S103517586**

CAS Number: Not reported
Last Date: 19941207
DEC Remarks: Not reported
Spill Cause: POSSIBLE GAGE CONTAINED ON SIDEWALK - DRIVER APPLIED SORBENT - P/U.

---

187 ENE 1/4-1/2 1796 ft. **LNF PLATING** **535 8 AVE.** **NYC, NY 10018** — **NY CBS AST, NY AST, NY LTANKS, NY HIST AST, NY HIST LTANKS, NY CBS** — **S102637730** **N/A**

Relative: Higher

Actual: 38 ft.

CBS AST:

CBS Number: 2-000018
Region: STATE
ICS Number: 2-126644
PBS Number: Not reported
MOSF Number: Not reported
Telephone: (201) 792-0511
Facility Town: NEW YORK CITY
Operator: M. AROCHO
Emrgncy Contact: M. AROCHO
Emrgncy Phone: (201) 792-0511
Expiration Date: 02/17/1997
Owner Name: LNF PLATING
Owner Address: 535 8 AVE.
Owner City,St,Zip: NYC, NY 10018
Owner Telephone: (212) 279-8856
Owner type: Corporate/Commercial
Facility Type: MANUFACTURING
Mail Name: LNF PLATING
Mail Contact Addr: 535 8 AVE.
Mail Contact Addr2: Not reported
Mail Contact Contact: M. AROCHO
Mail Contact City,St,Zip: NYC, NY 10018
Mail Phone: (212) 279-8856
SPDES Number: Not reported
Facility Status: ACTIVE FACILITY
Owner Sub Type: Not reported

Tank Id: 20250
Date Entered: 02/17/1989
Capacity (Gal): 300
Chemical: Nickel carbonyl
Tank Closed: 02/95
Tank Status: 0
Tank Type: Steel/carbon steel
Install Date: 02/50
Certified Date: 04/26/1995
CAS Number: 13463393
Substance: More than one Hazardous Substance on DEC List
Tank Location: ABOVEGROUND
Intrnl Protection: Rubber Liner
Extrnl Protection: None
Pipe Location: Aboveground
Pipe Type: STEEL/IRON
Pipe Internal: None
Pipe External: 0

LNF PLATING (Continued) **S102637730**

Pipe Containment: None
Tank Containment: Other
Leak Detection: None
Overfill Protection: None
Haz Percent: 20
Total Tanks: 0
Tank Secret: False
Last Test: Not reported
Due Date: Not reported
Tank Error Status: No Missing Data
SWIS Code: 6101
Lat/Long: Not reported
Pipe Flag: False
Federal ID: Not reported
Is Updated: F
Renew Date: 11/02/92
Is it There: F
Deliquent: F
Date Expired: 02/17/95
Owner Mark: 1
Certificate Needs to be Printed: False
Fiscal Amt for Registration Fee Correct: True
Renewal Has Been Printed for Facility: True
Pre-Printed Renewal App Last Printed: 01/31/2000
Total Capacity of All Active Tanks(gal): 0

Tank Id: 10050
Date Entered: 02/17/1989
Capacity (Gal): 300
Chemical: Nickel chloride
Tank Closed: 02/95
Tank Status: 0
Tank Type: Steel/carbon steel
Install Date: 02/50
Certified Date: 04/26/1995
CAS Number: 37211055
Substance: More than one Hazardous Substance on DEC List
Tank Location: ABOVEGROUND
Intrnl Protection: Rubber Liner
Extrnl Protection: None
Pipe Location: Aboveground
Pipe Type: STEEL/IRON
Pipe Internal: None
Pipe External: 0
Pipe Containment: None
Tank Containment: Other
Leak Detection: None
Overfill Protection: None
Haz Percent: 20
Total Tanks: 0
Tank Secret: False
Last Test: Not reported
Due Date: Not reported
Tank Error Status: No Missing Data
SWIS Code: 6101
Lat/Long: Not reported

LNF PLATING (Continued) **S102637730**

Pipe Flag: False
Federal ID: Not reported
Is Updated: F
Renew Date: 11/02/92
Is it There: F
Deliquent: F
Date Expired: 02/17/95
Owner Mark: 1
Certificate Needs to be Printed: False
Fiscal Amt for Registration Fee Correct: True
Renewal Has Been Printed for Facility: True
Pre-Printed Renewal App Last Printed: 01/31/2000
Total Capacity of All Active Tanks(gal): 0

CBS AST:
CBS Number: 2-000018
Region: STATE
ICS Number: 2-126644
PBS Number: Not reported
MOSF Number: Not reported
Telephone: (201) 792-0511
Facility Town: NEW YORK CITY
Operator: M. AROCHO
Emrgncy Contact: M. AROCHO
Emrgncy Phone: (201) 792-0511
Expiration Date: 02/17/1997
Owner Name: LNF PLATING
Owner Address: 535 8 AVE.
Owner City,St,Zip: NYC, NY 10018
Owner Telephone: (212) 279-8856
Owner type: Corporate/Commercial
Facility Type: MANUFACTURING
Mail Name: LNF PLATING
Mail Contact Addr: 535 8 AVE.
Mail Contact Addr2: Not reported
Mail Contact Contact: M. AROCHO
Mail Contact City,St,Zip: NYC, NY 10018
Mail Phone: (212) 279-8856
SPDES Number: Not reported
Facility Status: ACTIVE FACILITY
Owner Sub Type: Not reported

Tank Id: 20250
Date Entered: 02/17/1989
Capacity (Gal): 300
Chemical: Nickel carbonyl
Tank Closed: 02/95
Tank Status: 0
Tank Type: Steel/carbon steel
Install Date: 02/50
Certified Date: 04/26/1995
CAS Number: 13463393
Substance: More than one Hazardous Substance on DEC List
Tank Location: ABOVEGROUND
Intrnl Protection: Rubber Liner
Extrnl Protection: None
Pipe Location: Aboveground

LNF PLATING (Continued) **S102637730**

Pipe Type: STEEL/IRON
Pipe Internal: None
Pipe External: 0
Pipe Containment: None
Tank Containment: Other
Leak Detection: None
Overfill Protection: None
Haz Percent: 20
Total Tanks: 0
Tank Secret: False
Last Test: Not reported
Due Date: Not reported
Tank Error Status: No Missing Data
SWIS Code: 6101
Lat/Long: Not reported
Pipe Flag: False
Federal ID: Not reported
Is Updated: F
Renew Date: 11/02/92
Is it There: F
Deliquent: F
Date Expired: 02/17/95
Owner Mark: 1
Certificate Needs to be Printed: False
Fiscal Amt for Registration Fee Correct: True
Renewal Has Been Printed for Facility: True
Pre-Printed Renewal App Last Printed: 01/31/2000
Total Capacity of All Active Tanks(gal): 0

Tank Id: 10050
Date Entered: 02/17/1989
Capacity (Gal): 300
Chemical: Nickel chloride
Tank Closed: 02/95
Tank Status: 0
Tank Type: Steel/carbon steel
Install Date: 02/50
Certified Date: 04/26/1995
CAS Number: 37211055
Substance: More than one Hazardous Substance on DEC List
Tank Location: ABOVEGROUND
Intrnl Protection: Rubber Liner
Extrnl Protection: None
Pipe Location: Aboveground
Pipe Type: STEEL/IRON
Pipe Internal: None
Pipe External: 0
Pipe Containment: None
Tank Containment: Other
Leak Detection: None
Overfill Protection: None
Haz Percent: 20
Total Tanks: 0
Tank Secret: False
Last Test: Not reported
Due Date: Not reported

LNF PLATING (Continued) **S102637730**

Tank Error Status:	No Missing Data
SWIS Code:	6101
Lat/Long:	Not reported
Pipe Flag:	False
Federal ID:	Not reported
Is Updated:	F
Renew Date:	11/02/92
Is it There:	F
Deliquent:	F
Date Expired:	02/17/95
Owner Mark:	1
Certificate Needs to be Printed:	False
Fiscal Amt for Registration Fee Correct:	True
Renewal Has Been Printed for Facility:	True
Pre-Printed Renewal App Last Printed:	01/31/2000
Total Capacity of All Active Tanks(gal):	0

AST:

AST:

Facility Id:	2-289221
Expiration Date:	01/07/08
Renewal Date:	09/03/02
Total Capacity:	5000
Facility Type:	Not reported
Mailing Company:	FRANCES SACHAR C/O W REAL EST
Mailing Title:	Not reported
Mailing Contact:	DEBBIE FREEMAN
Mailing Address:	380 MADISON AVENUE
Mailing Address 2:	Not reported
Mailing City:	NEW YORK
Mailing State:	NY
Mailing Zip Code:	10017
Mailing Phone No:	(212) 716-3714
Mailing Email:	Not reported
Owner Title:	Not reported
Owner Name:	Not reported
Owner Address:	380 MADISON AVENUE
Owner Address 2:	Not reported
Owner State:	NY
Owner Zip Code:	10017
Owner Phone:	(212) 716-3714
Owner Company:	FRANCES SACHAR C/O W REAL EST
Emergency Contact:	ADOLPH VALUERDE
Emergency Phone:	(917) 299-4437
Operator:	ADOLPH VALUERDE
Operator Phone:	(212) 695-4679
Owner City:	NEW YORK
Owner Sub Type:	Not reported
Program Type:	PBS
Tank Number:	001
Tank Location Name:	Aboveground - in contact with soil
Tank Status:	In Service
Tank Model:	Not reported
Pipe Model:	Not reported
Active Status:	Active

LNF PLATING (Continued) **S102637730**

Install Date:	/ /
Capacity Gallons:	5000
Material Name:	#6 Fuel Oil
Percentage:	100.00
Tank Type Name:	Steel/Carbon Steel/Iron
Tank Internal Protection:	None
Tank Internal Protection 1:	None
Tank Internal Protection 2:	Not reported
Pipe Location Name:	No Piping
Pipe Type Name:	Steel/Carbon Steel/Iron
Pipe External Protection 1:	None
Pipe External Protection 2:	Not reported
Tank Secondary Containment 1:	None
Tank Secondary Containment 2:	Not reported
Pipe Secondary Containment:	Not reported
Tank Leak Detection 1:	None
Tank Leak Detection 2:	Not reported
Pipe Leak Detection 1:	Exempt Suction Piping
Pipe Leak Detection 2:	Not reported
Type Of Overfill Prevention 1:	Product Level Gauge (A/G)
Type Of Overfill Prevention 2:	Not reported
Dispenser Method:	Suction
Spill Prevention:	Not reported
Tightness Test Method:	Testing Not Required
Date Tested:	/ /
Next Test Date:	/ /
Date Tank Closed:	/ /

LTANKS:

Site ID:	209549
Spill Date:	01/17/94
Facility Addr2:	Not reported
Facility ID:	9313545
Program Number:	9313545
SWIS:	3101
Region of Spill:	2
Investigator:	SIGONA
Referred To:	Not reported
Reported to Dept:	01/17/94
CID:	08
Spill Cause:	Tank Overfill
Water Affected:	Not reported
Spill Source:	Commercial/Industrial
Spill Notifier:	Responsible Party
Cleanup Ceased:	02/18/94
Cleanup Meets Standard:	True
Last Inspection:	/ /
Recommended Penalty:	Penalty Not Recommended
UST Involvement:	False
Spill Class:	Known release that creates potential for fire or hazard. DEC Response. Unknown Responsible Party. Corrective action taken. (ISR)
Spill Closed Dt:	02/18/94
Remediation Phase:	0
Date Entered In Computer:	02/24/94
Spill Record Last Update:	01/09/95
Spille Namer:	Not reported
Spiller Company:	MYSTIC TRANSPORT.

LNF PLATING (Continued) **S102637730**

Spiller Phone:	Not reported
Spiller Extention:	Not reported
Spiller Address:	1901 STEINWAY STREET
Spiller City,St,Zip:	QUEENS, NY
Spiller County:	001
Spiller Contact:	Not reported
Spiller Phone:	Not reported
Spiller Extention:	Not reported
DEC Region:	2
Program Number:	9313545
DER Facility ID:	173748
Site ID:	209549
Operable Unit ID:	995581
Operable Unit:	01
Material ID:	558802
Material Code:	0003
Material Name:	#6 Fuel Oil
Case No.:	Not reported
Material FA:	Petroleum
Quantity:	5.00
Units:	Gallons
Recovered:	0.00
Resource Affected:	Soil
Oxygenate:	False
Site ID:	Not reported
Spill Tank Test:	Not reported
Tank Number:	Not reported
Tank Size:	Not reported
Test Method:	Not reported
Leak Rate:	Not reported
Gross Fail:	Not reported
Modified By:	Not reported
Last Modified:	Not reported
Test Method:	Not reported
DEC Memo:	Not reported
Remarks:	Start CallerRemark - 9313545 DRIVER SAID THEY RECEIVED AN ORDER FOR 3000 GAL, TANK ONLY TOOK 1600 GAL - CLEANED UP PRETTY WELL WITH SPEEDY AND SEND SOMEONE OUT TOMORROW TO MAKE SURE. END CallerRemark - 9313545

HIST AST:

PBS Number:	2-289221
SWIS Code:	6201
Operator:	JEAN ISAAC
Facility Phone:	(212) 594-4728
Facility Addr2:	535 8TH AVE
Facility Type:	Not reported
Emergency:	JEAN ISAAC
Emergency Tel:	(212) 594-4728
Old PBSNO:	Not reported
Date Inspected:	Not reported
Inspector:	Not reported
Result of Inspection:	Not reported
Owner Name:	FRANCES SACHAR C/O W REAL EST
Owner Address:	380 MADISON AVENUE
Owner City,St,Zip:	NEW YORK, NY 10017
Federal ID:	Not reported
Owner Tel:	(212) 716-3721

LNF PLATING (Continued) **S102637730**

Owner Type:	Not reported
Owner Subtype:	Not reported
Mailing Contact:	FRAN GOLDIIN
Mailing Name:	FRANCES SACHAR C/O W REAL EST
Mailing Address:	380 MADISON AVENUE
Mailing Address 2:	Not reported
Mailing City,St,Zip:	NEW YORK, NY 10017
Mailing Telephone:	(212) 716-3721
Owner Mark:	First Owner
Facility Status:	1 - Active PBS facility, i.e. total capacity of the PBS tanks is greater than 1,100 gallons, regardless if Subpart 360-14 tanks exist or not at the facility.
Certification Flag:	False
Certification Date:	11/24/1997
Expiration:	01/07/2003
Renew Flag:	False
Renew Date:	Not reported
Total Capacity:	5000
FAMT:	True
Facility Screen:	Minor Data Missing
Owner Screen:	Minor Data Missing
Tank Screen:	Minor Data Missing
Dead Letter:	False
CBS Number:	Not reported
Town or City:	NEW YORK CITY
County Code:	62
Town or City Code:	01
Region:	2

Tank ID:	001
Tank Location:	ABOVEGROUND
Tank Status:	In Service
Install Date:	Not reported
Capacity (Gal):	5000
Product Stored:	NOS 5 OR 6 FUEL OIL
Tank Type:	Steel/carbon steel
Tank Internal:	Not reported
Tank External:	Not reported
Pipe Location:	Not reported
Pipe Type:	STEEL/IRON
Pipe Internal:	Not reported
Pipe External:	Not reported
Tank Containment:	None
Leak Detection:	0
Overfill Protection:	4
Dispenser Method:	Suction
Date Tested:	Not reported
Next Test Date:	Not reported
Missing Data for Tank:	Minor Data Missing
Date Closed:	Not reported
Test Method:	Not reported
Deleted:	False
Updated:	False
SPDES Number:	Not reported
Lat/Long:	Not reported

LNF PLATING (Continued) **S102637730**

HIST LTANKS:

Region of Spill:	2
Spill Number:	9313545
Investigator:	SIGONA
Caller Name:	Not reported
Caller Agency:	Not reported
Caller Phone:	Not reported
Caller Extension:	Not reported
Notifier Name:	Not reported
Notifier Agency:	Not reported
Notifier Phone:	Not reported
Notifier Extension:	Not reported
Spill Date:	01/17/1994
Spill Time:	22:20
Reported to Department Date:	01/17/94
Reported to Department Time:	22:48
SWIS:	62
Spiller Contact:	Not reported
Spiller Phone:	Not reported
Spiller Extention:	Not reported
Spiller Name:	MYSTIC TRANSPORT.
Spiller Address:	1901 STEINWAY STREET
Spiller City,St,Zip:	QUEENS, NY
Facility Contact:	Not reported
Facility Phone:	Not reported
Facility Extention:	Not reported
Spill Cause:	Tank Overfill
Resource Affectd:	On Land
Water Affected:	Not reported
Spill Source:	Other Commercial/Industrial
Spill Notifier:	Responsible Party
PBS Number:	Not reported
Cleanup Ceased:	02/18/94
Cleanup Meets Standard:	True
Last Inspection:	/ /
Recommended Penalty:	Penalty Not Recommended
Spiller Cleanup Date:	/ /
Enforcement Date:	/ /
Investigation Complete:	/ /
UST Involvement:	False
Spill Class:	Known release that creates potential for fire or hazard. DEC Response. Unknown Responsible Party. Corrective action taken. (ISR)
Spill Closed Dt:	02/18/94
Date Region Sent Summary to Central Office:	/ /
Corrective Action Plan Submitted:	/ /
Date Spill Entered In Computer Data File:	02/24/94
Time Spill Entered In Computer Data File:	Not reported
Spill Record Last Update:	01/09/95
Is Updated:	False
PBS Number:	Not reported
Tank Number:	Not reported
Tank Size:	Not reported
Test Method:	Not reported
Leak Rate Failed Tank:	Not reported
Gross Leak Rate:	Not reported
Material Class Type:	Petroleum
Quantity Spilled:	5

LNF PLATING (Continued) **S102637730**

Unkonwn Quantity Spilled:	False
Units:	Gallons
Quantity Recovered:	0
Unkonwn Quantity Recovered:	False
Material:	#6 FUEL OIL
Class Type:	#6 FUEL OIL
Times Material Entry In File:	2190
CAS Number:	Not reported
Last Date:	19940728
DEC Remarks:	Not reported
Spill Cause:	DRIVER SAID THEY RECEIVED AN ORDER FOR 3000 GAL, TANK ONLY TOOK 1600 GAL - CLEANED UP PRETTY WELL WITH SPEEDY AND SEND SOMEONE OUT TOMORROW TO MAKE SURE.

CBS:

CBS Number:	2-000018
Program Type:	CBS
Dec Region:	2
Expiration Date:	N/A
UTMX:	0.0000
UTMY:	0.0000

AO188
West
1/4-1/2
1809 ft.

Relative:
Lower

Actual:
10 ft.

CON EDISON WEST 28TH STREET
281 11TH AVENUE
NEW YORK CITY, NY 10001

Site 1 of 2 in cluster AO

FINDS	**1000111675**
NY SWF/LF	**NYD982177743**
RCRA-LQG	
NY Spills	
NY MANIFEST	
NY Hist Spills	
NJ MANIFEST	
CT MANIFEST	

FINDS:
Other Pertinent Environmental Activity Identified at Site

RCRAInfo is a national information system that supports the Resource Conservation and Recovery Act (RCRA) program through the tracking of events and activities related to facilities that generate, transport, and treat, store, or dispose of hazardous waste. RCRAInfo allows RCRA program staff to track the notification, permit, compliance, and corrective action activities required under RCRA.

SWF/LF:

Flag:	INACTIVE
Secondary Addr:	Not reported
Region Code:	2
Phone Number:	2122393138
Owner Name:	Not reported
Owner Type:	Not reported
Owner Address:	Not reported
Owner Addr2:	Not reported
Owner City,St,Zip:	Not reported
Owner Email:	Not reported
Owner Phone:	Not reported
Contact Name:	HARRY COATES
Contact Address:	Not reported

CON EDISON WEST 28TH STREET (Continued) **1000111675**

Contact Addr2: Not reported
Contact City,St,Zip: Not reported
Contact Email: Not reported
Contact Phone: Not reported
Activity Desc: C&D processing - registered
Activity Number: 31W12
Active: No
East Coordinate: 584000
North Coordinate: 4511500
Accuracy Code: Not reported
Regulatory Status: Permit
Waste Type: Not reported
Authorization #: 2-6205-00035
Authorization Date: 1/24/1991
Expiration Date: 1/24/1996

RCRAInfo:
Owner: CON EDISON
(212) 555-1212
EPA ID: NYD982177743

Contact: ROBER KEEGAN
(718) 460-4833

Classification: Large Quantity Generator
TSDF Activities: Not reported

BIENNIAL REPORTS:
Last Biennial Reporting Year: 2005

Waste	Quantity (Lbs)	Waste	Quantity (Lbs)
D001	278.00	D002	27.00
D008	97.00	D010	415.00
D018	188.00	D035	33.00
D039	33.00	F003	10.00
F005	10.00		

Violation Status: Violations exist

Regulation Violated: 372.2(b)(2)(i),(ii)
Area of Violation: GENRATOR-SQG REQUIREMENTS
Date Violation Determined: 07/01/2004
Actual Date Achieved Compliance: 07/26/2004

Enforcement Action: WRITTEN INFORMAL
Enforcement Action Date: 07/26/2004
Penalty Type: Not reported

Regulation Violated: 373-3.2(g)(2)
Area of Violation: GENERATOR-ALL REQUIREMENTS (OVERSIGHT)
Date Violation Determined: 10/01/2003
Actual Date Achieved Compliance: 12/04/2003

Enforcement Action: WRITTEN INFORMAL
Enforcement Action Date: 11/06/2003
Penalty Type: Not reported

There are 2 violation record(s) reported at this site:

Evaluation	Area of Violation	Date of Compliance
Compliance Evaluation Inspection	GENRATOR-SQG REQUIREMENTS	20040726

CON EDISON WEST 28TH STREET (Continued) **1000111675**

Compliance Evaluation Inspection GENERATOR-ALL REQUIREMENTS (OVERSIGHT) 20031204

NY Spills:
Site ID: 195470
Facility Addr2: Not reported
Facility ID: 9809784
Spill Number: 9809784
Facility Type: ER
SWIS: 3101
Region of Spill: 2
Investigator: CAENGELH
Referred To: Not reported
Spill Date: 11/04/98
Reported to Dept: 11/04/98
CID: 08
Spill Cause: Equipment Failure
Water Affected: Not reported
Spill Source: Commercial Vehicle
Spill Notifier: Responsible Party
Cleanup Ceased: / /
Cleanup Meets Std: False
Last Inspection: / /
Recommended Penalty: Penalty Not Recommended
UST Trust: False
Spill Class: Known release with minimal potential for fire or hazard. DEC Response. Willing Responsible Party. Corrective action taken.
Spill Closed Dt: 11/04/03
Remediation Phase: 0
Date Entered In Computer: 11/04/98
Spill Record Last Update: 11/12/03
Spiller Name: Not reported
Spiller Company: CON EDISON
Spiller Address: 4 IRVING PLACE
Spiller City,St,Zip: NEW YORK, NY 10003
Spiller Company: 001
Spiller Phone: (212) 580-6763
Contact Name: Not reported
Contact Phone: Not reported
DEC Region: 2
Program Number: 9809784
DER Facility ID: 162861
Site ID: 195470
Operable Unit ID: 1066940
Operable Unit: 01
Material ID: 313679
Material Code: 0010A
Material Name: HYDRAULIC OIL
Case No.: Not reported
Material FA: Other
Quantity: 3.00
Units: Gallons
Recovered: 3.00
Resource Affected: Soil
Oxygenate: False
DEC Memo: Start DECRemark - 9809784 Prior to Sept, 2004 data translation this spill Lead DEC Field was "ENGELHARDT" E2MIS 121027 K.MAIN 32101,MECH- FACILITIES MGMT FOUND AND REPORTS SPILL HYDRAULIC FLUID APROX 3-GALS FROM V-91039

CON EDISON WEST 28TH STREET (Continued) **1000111675**

(SWEEPER)...SPILL FOUNDWHEN VEHICLE WAS STARTED AND BEGINNING TO CLEAN W 28ST YARD...SPILL FROM HOSE OR BROKEN BUSHING....SPILL IS CONTAINED W/PIGS,DIAPERS & OIL ABSORB....NO IMPACT TO WATERWAY OR SEWER...SPILL IN PROCESS OF BEING CLEANED..... AWAITING TRANSPORTATION TOMOVE VEHICLE AND REPAIR SAME..... INCIDENT REPORTED TO #9 DESK SBOSZE#46201....LOGGER CIG -- M.CESARE 55121,CALLED @ 08:34HRS.....SFB E Mail Received from Frank Abrams === 8/11/99 = Updatefile ===== Zoeller ==== 8/16/99 From: Abrams, Frank Sent: Wednesday, August 11, 1999 2:27 PM To: Zoeller, Richard Cc: McTiernan, Brian; Jones, Paula E. Subject: CLOSE OUT INCIDENT REPORTS # 121027 AND 122041. RICH. PLEASE CLOSE OUT THE FOLLOWING E2MIS REPORTS. THANKS FOR YOUR ASSISTANCE. FRANK. * 121027. HYDRAULIC FLUID FROM A BROKEN HOSE ON SWEEPER # 91039 WAS CONTAINED AND CLEANED UP WITH ABSORBENT AND DIAPERS. THERE WAS NO IMPACT TO WATERWAYS OR SEWER. # 121027, DATE COMPLETED= 11/4/98, TIME = 0830 HR., BY, KENNETH MAIN. END DECRemark - 9809784

Remarks: Start CallerRemark - 9809784 WEST 28TH STREET TRANSPORTATION YARD. BROKEN HYDRAULIC LINE ON STREET SWEEPER. ONTO BLACKTOP. BEING CLEANED UP. CON EDISON REFERENCE NUMBER 121027. END CallerRemark - 9809784

Site ID:	90989
Facility Addr2:	Not reported
Facility ID:	9606808
Spill Number:	9606808
Facility Type:	ER
SWIS:	3101
Region of Spill:	2
Investigator:	CAENGELH
Referred To:	Not reported
Spill Date:	08/28/96
Reported to Dept:	08/28/96
CID:	08
Spill Cause:	Equipment Failure
Water Affected:	Not reported
Spill Source:	Commercial Vehicle
Spill Notifier:	Responsible Party
Cleanup Ceased:	/ /
Cleanup Meets Std:	False
Last Inspection:	/ /
Recommended Penalty:	Penalty Not Recommended
UST Trust:	False
Spill Class:	Known release with minimal potential for fire or hazard. DEC Response. Willing Responsible Party. Corrective action taken.
Spill Closed Dt:	02/03/03
Remediation Phase:	0
Date Entered In Computer:	08/28/96
Spill Record Last Update:	02/03/03
Spiller Name:	TIM SOILCH
Spiller Company:	CON EDISON
Spiller Address:	4 IRVING PLACE
Spiller City,St,Zip:	MANHATTAN, NY 10003
Spiller Company:	001
Spiller Phone:	(212) 580-6764
Contact Name:	STEVEN ROMERO
Contact Phone:	(212) 580-6763
DEC Region:	2
Program Number:	9606808
DER Facility ID:	82062

CON EDISON WEST 28TH STREET (Continued) **1000111675**

Site ID:	90989
Operable Unit ID:	1034602
Operable Unit:	01
Material ID:	346079
Material Code:	0043A
Material Name:	ANTIFREEZE
Case No.:	Not reported
Material FA:	Other
Quantity:	1.00
Units:	Gallons
Recovered:	1.00
Resource Affected:	Soil
Oxygenate:	False

DEC Memo: Start DECRemark - 9606808 Prior to Sept, 2004 data translation this spill Lead DEC Field was "ENGELHARDT" END DECRemark - 9606808

Remarks: Start CallerRemark - 9606808 VEHICLE LEAKED IN LOT ALL CLEANED UP BY 08:30AM END CallerRemark - 9606808

Click this hyperlink while viewing on your computer to access additional NY_SPILL: detail in the EDR Site Report.

NY MANIFEST:

Document ID:	CTF0810630
Manifest Status:	Not reported
Trans1 State ID:	NJD986607380
Trans2 State ID:	MAD039322250
Generator Ship Date:	01/08/2001
Trans1 Recv Date:	01/08/2001
Trans2 Recv Date:	01/08/2001
TSD Site Recv Date:	01/10/2001
Part A Recv Date:	Not reported
Part B Recv Date:	Not reported
Generator EPA ID:	NYD982177743
Trans1 EPA ID:	CTD000604488
Trans2 EPA ID:	Not reported
TSDF ID:	CTHW613
Waste Code:	D008 - LEAD 5.0 MG/L TCLP
Quantity:	02100
Units:	P - Pounds
Number of Containers:	007
Container Type:	DM - Metal drums, barrels
Handling Method:	T Chemical, physical, or biological treatment.
Specific Gravity:	01.00
Year:	01
Facility Type:	Both Generator and TSD
EPA ID:	NYD982177743
Facility Name:	CONSOLIDATED EDISON
Facility Address:	281 11 AVE
Facility City:	NEW YORK
Facility Zip 4:	Not reported
Country:	Not reported
County:	NEW YORK
Mailing Name:	CONSOLIDATED EDISON
Mailing Contact:	ANTHONY DRUMMINGS
Mailing Address:	4 IRVING PLACE, RM 828
Mailing City:	NEW YORK
Mailing State:	NY

CON EDISON WEST 28TH STREET (Continued) **1000111675**

Mailing Zip:	10003
Mailing Zip4:	Not reported
Mailing Country:	USA
Mailing Phone:	212-460-3770
Mailing Name:	CONSOLIDATED EDISON
Mailing Contact:	FRANKLIN MURRAY
Mailing Address:	4 IRVING PLACE RM 828
Mailing City:	NEW YORK
Mailing State:	NY
Mailing Zip:	10003
Mailing Zip4:	Not reported
Mailing Country:	USA
Mailing Phone:	212-460-2808
Document ID:	CTF0810631
Manifest Status:	Not reported
Trans1 State ID:	NJD986607380
Trans2 State ID:	MAD039322250
Generator Ship Date:	01/05/2001
Trans1 Recv Date:	01/05/2001
Trans2 Recv Date:	01/05/2001
TSD Site Recv Date:	01/10/2001
Part A Recv Date:	Not reported
Part B Recv Date:	Not reported
Generator EPA ID:	NYD982177743
Trans1 EPA ID:	CTD000604488
Trans2 EPA ID:	Not reported
TSDF ID:	Not reported
Waste Code:	D008 - LEAD 5.0 MG/L TCLP
Quantity:	02100
Units:	P - Pounds
Number of Containers:	007
Container Type:	DM - Metal drums, barrels
Handling Method:	T Chemical, physical, or biological treatment.
Specific Gravity:	01.00
Year:	01
Facility Type:	Both Generator and TSD
EPA ID:	NYD982177743
Facility Name:	CONSOLIDATED EDISON
Facility Address:	281 11 AVE
Facility City:	NEW YORK
Facility Zip 4:	Not reported
Country:	Not reported
County:	NEW YORK
Mailing Name:	CONSOLIDATED EDISON
Mailing Contact:	ANTHONY DRUMMINGS
Mailing Address:	4 IRVING PLACE, RM 828
Mailing City:	NEW YORK
Mailing State:	NY
Mailing Zip:	10003
Mailing Zip4:	Not reported
Mailing Country:	USA
Mailing Phone:	212-460-3770
Mailing Name:	CONSOLIDATED EDISON
Mailing Contact:	FRANKLIN MURRAY
Mailing Address:	4 IRVING PLACE RM 828
Mailing City:	NEW YORK

CON EDISON WEST 28TH STREET (Continued) **1000111675**

Mailing State:	NY
Mailing Zip:	10003
Mailing Zip4:	Not reported
Mailing Country:	USA
Mailing Phone:	212-460-2808
Document ID:	CTF0810634
Manifest Status:	Not reported
Trans1 State ID:	MAD039322250
Trans2 State ID:	NJD986607380
Generator Ship Date:	01/04/2001
Trans1 Recv Date:	01/04/2001
Trans2 Recv Date:	01/04/2001
TSD Site Recv Date:	01/10/2001
Part A Recv Date:	Not reported
Part B Recv Date:	Not reported
Generator EPA ID:	NYD982177743
Trans1 EPA ID:	CTD000604488
Trans2 EPA ID:	Not reported
TSDF ID:	Not reported
Waste Code:	D008 - LEAD 5.0 MG/L TCLP
Quantity:	01800
Units:	P - Pounds
Number of Containers:	006
Container Type:	DM - Metal drums, barrels
Handling Method:	T Chemical, physical, or biological treatment.
Specific Gravity:	01.00
Year:	01
Facility Type:	Both Generator and TSD
EPA ID:	NYD982177743
Facility Name:	CONSOLIDATED EDISON
Facility Address:	281 11 AVE
Facility City:	NEW YORK
Facility Zip 4:	Not reported
Country:	Not reported
County:	NEW YORK
Mailing Name:	CONSOLIDATED EDISON
Mailing Contact:	ANTHONY DRUMMINGS
Mailing Address:	4 IRVING PLACE, RM 828
Mailing City:	NEW YORK
Mailing State:	NY
Mailing Zip:	10003
Mailing Zip4:	Not reported
Mailing Country:	USA
Mailing Phone:	212-460-3770
Mailing Name:	CONSOLIDATED EDISON
Mailing Contact:	FRANKLIN MURRAY
Mailing Address:	4 IRVING PLACE RM 828
Mailing City:	NEW YORK
Mailing State:	NY
Mailing Zip:	10003
Mailing Zip4:	Not reported
Mailing Country:	USA
Mailing Phone:	212-460-2808
Document ID:	CTF0810657
Manifest Status:	Not reported

CON EDISON WEST 28TH STREET (Continued) **1000111675**

Trans1 State ID:	MAD039322250
Trans2 State ID:	MAD039322250
Generator Ship Date:	01/11/2001
Trans1 Recv Date:	01/11/2001
Trans2 Recv Date:	01/15/2001
TSD Site Recv Date:	01/15/2001
Part A Recv Date:	Not reported
Part B Recv Date:	Not reported
Generator EPA ID:	NYD982177743
Trans1 EPA ID:	CTD000604488
Trans2 EPA ID:	Not reported
TSDF ID:	MA13243
Waste Code:	D008 - LEAD 5.0 MG/L TCLP
Quantity:	10000
Units:	P - Pounds
Number of Containers:	001
Container Type:	CM - Metal boxes, cases, roll-offs
Handling Method:	T Chemical, physical, or biological treatment.
Specific Gravity:	01.00
Year:	01
Facility Type:	Both Generator and TSD
EPA ID:	NYD982177743
Facility Name:	CONSOLIDATED EDISON
Facility Address:	281 11 AVE
Facility City:	NEW YORK
Facility Zip 4:	Not reported
Country:	Not reported
County:	NEW YORK
Mailing Name:	CONSOLIDATED EDISON
Mailing Contact:	ANTHONY DRUMMINGS
Mailing Address:	4 IRVING PLACE, RM 828
Mailing City:	NEW YORK
Mailing State:	NY
Mailing Zip:	10003
Mailing Zip4:	Not reported
Mailing Country:	USA
Mailing Phone:	212-460-3770
Mailing Name:	CONSOLIDATED EDISON
Mailing Contact:	FRANKLIN MURRAY
Mailing Address:	4 IRVING PLACE RM 828
Mailing City:	NEW YORK
Mailing State:	NY
Mailing Zip:	10003
Mailing Zip4:	Not reported
Mailing Country:	USA
Mailing Phone:	212-460-2808

Document ID:	NYC0914046
Manifest Status:	Not reported
Trans1 State ID:	NYD006982359
Trans2 State ID:	Not reported
Generator Ship Date:	03/21/2002
Trans1 Recv Date:	03/21/2002
Trans2 Recv Date:	Not reported
TSD Site Recv Date:	03/22/2002
Part A Recv Date:	Not reported
Part B Recv Date:	Not reported

CON EDISON WEST 28TH STREET (Continued) **1000111675**

Generator EPA ID:	NYD982177743
Trans1 EPA ID:	NYD982177743
Trans2 EPA ID:	Not reported
TSDF ID:	55898AHNY
Waste Code:	D008 - LEAD 5.0 MG/L TCLP
Quantity:	00500
Units:	P - Pounds
Number of Containers:	001
Container Type:	DT - Dump trucks
Handling Method:	T Chemical, physical, or biological treatment.
Specific Gravity:	01.00
Year:	02
Facility Type:	Both Generator and TSD
EPA ID:	NYD982177743
Facility Name:	CONSOLIDATED EDISON
Facility Address:	281 11 AVE
Facility City:	NEW YORK
Facility Zip 4:	Not reported
Country:	Not reported
County:	NEW YORK
Mailing Name:	CONSOLIDATED EDISON
Mailing Contact:	ANTHONY DRUMMINGS
Mailing Address:	4 IRVING PLACE, RM 828
Mailing City:	NEW YORK
Mailing State:	NY
Mailing Zip:	10003
Mailing Zip4:	Not reported
Mailing Country:	USA
Mailing Phone:	212-460-3770
Mailing Name:	CONSOLIDATED EDISON
Mailing Contact:	FRANKLIN MURRAY
Mailing Address:	4 IRVING PLACE RM 828
Mailing City:	NEW YORK
Mailing State:	NY
Mailing Zip:	10003
Mailing Zip4:	Not reported
Mailing Country:	USA
Mailing Phone:	212-460-2808

Document ID:	NYE1382544
Manifest Status:	Not reported
Trans1 State ID:	AH17558
Trans2 State ID:	Not reported
Generator Ship Date:	02/27/2004
Trans1 Recv Date:	02/27/2004
Trans2 Recv Date:	Not reported
TSD Site Recv Date:	02/27/2004
Part A Recv Date:	Not reported
Part B Recv Date:	Not reported
Generator EPA ID:	NYD982177743
Trans1 EPA ID:	NYD006982359
Trans2 EPA ID:	Not reported
TSDF ID:	NYD077444
Waste Code:	D001 - NON-LISTED IGNITABLE WASTES
Quantity:	00024
Units:	P - Pounds
Number of Containers:	002

CON EDISON WEST 28TH STREET (Continued) **1000111675**

Container Type:	DM - Metal drums, barrels
Handling Method:	B Incineration, heat recovery, burning.
Specific Gravity:	01.00
Year:	04
Facility Type:	Both Generator and TSD
EPA ID:	NYD982177743
Facility Name:	CONSOLIDATED EDISON
Facility Address:	281 11 AVE
Facility City:	NEW YORK
Facility Zip 4:	Not reported
Country:	Not reported
County:	NEW YORK
Mailing Name:	CONSOLIDATED EDISON
Mailing Contact:	ANTHONY DRUMMINGS
Mailing Address:	4 IRVING PLACE, RM 828
Mailing City:	NEW YORK
Mailing State:	NY
Mailing Zip:	10003
Mailing Zip4:	Not reported
Mailing Country:	USA
Mailing Phone:	212-460-3770
Mailing Name:	CONSOLIDATED EDISON
Mailing Contact:	FRANKLIN MURRAY
Mailing Address:	4 IRVING PLACE RM 828
Mailing City:	NEW YORK
Mailing State:	NY
Mailing Zip:	10003
Mailing Zip4:	Not reported
Mailing Country:	USA
Mailing Phone:	212-460-2808

Document ID:	NYE1382553
Manifest Status:	Not reported
Trans1 State ID:	96590JE
Trans2 State ID:	Not reported
Generator Ship Date:	02/27/2004
Trans1 Recv Date:	02/27/2004
Trans2 Recv Date:	Not reported
TSD Site Recv Date:	03/01/2004
Part A Recv Date:	Not reported
Part B Recv Date:	Not reported
Generator EPA ID:	NYD982177743
Trans1 EPA ID:	NYD006982359
Trans2 EPA ID:	Not reported
TSDF ID:	NYD980593
Waste Code:	B007 - OTHER MISCELLANEOUS PCB WASTES
Quantity:	00037
Units:	K - Kilograms (2.2 pounds)
Number of Containers:	001
Container Type:	DM - Metal drums, barrels
Handling Method:	L Landfill.
Specific Gravity:	01.00
Waste Code:	B007 - OTHER MISCELLANEOUS PCB WASTES
Quantity:	00026
Units:	K - Kilograms (2.2 pounds)
Number of Containers:	001
Container Type:	DM - Metal drums, barrels

CON EDISON WEST 28TH STREET (Continued) **1000111675**

Handling Method:	L Landfill.
Specific Gravity:	01.00
Year:	04
Facility Type:	Both Generator and TSD
EPA ID:	NYD982177743
Facility Name:	CONSOLIDATED EDISON
Facility Address:	281 11 AVE
Facility City:	NEW YORK
Facility Zip 4:	Not reported
Country:	Not reported
County:	NEW YORK
Mailing Name:	CONSOLIDATED EDISON
Mailing Contact:	ANTHONY DRUMMINGS
Mailing Address:	4 IRVING PLACE, RM 828
Mailing City:	NEW YORK
Mailing State:	NY
Mailing Zip:	10003
Mailing Zip4:	Not reported
Mailing Country:	USA
Mailing Phone:	212-460-3770
Mailing Name:	CONSOLIDATED EDISON
Mailing Contact:	FRANKLIN MURRAY
Mailing Address:	4 IRVING PLACE RM 828
Mailing City:	NEW YORK
Mailing State:	NY
Mailing Zip:	10003
Mailing Zip4:	Not reported
Mailing Country:	USA
Mailing Phone:	212-460-2808

Document ID:	NYE1382562
Manifest Status:	Not reported
Trans1 State ID:	66934JR
Trans2 State ID:	Not reported
Generator Ship Date:	03/24/2004
Trans1 Recv Date:	03/24/2004
Trans2 Recv Date:	Not reported
TSD Site Recv Date:	03/26/2004
Part A Recv Date:	Not reported
Part B Recv Date:	Not reported
Generator EPA ID:	NYD982177743
Trans1 EPA ID:	NYD006982359
Trans2 EPA ID:	Not reported
TSDF ID:	NYD077444
Waste Code:	B007 - OTHER MISCELLANEOUS PCB WASTES
Quantity:	00021
Units:	K - Kilograms (2.2 pounds)
Number of Containers:	001
Container Type:	DM - Metal drums, barrels
Handling Method:	T Chemical, physical, or biological treatment.
Specific Gravity:	01.00
Waste Code:	D001 - NON-LISTED IGNITABLE WASTES
Quantity:	00016
Units:	P - Pounds
Number of Containers:	001
Container Type:	DF - Fiberboard or plastic drums (glass)
Handling Method:	B Incineration, heat recovery, burning.

CON EDISON WEST 28TH STREET (Continued) **1000111675**

Specific Gravity:	01.00
Year:	04
Facility Type:	Both Generator and TSD
EPA ID:	NYD982177743
Facility Name:	CONSOLIDATED EDISON
Facility Address:	281 11 AVE
Facility City:	NEW YORK
Facility Zip 4:	Not reported
Country:	Not reported
County:	NEW YORK
Mailing Name:	CONSOLIDATED EDISON
Mailing Contact:	ANTHONY DRUMMINGS
Mailing Address:	4 IRVING PLACE, RM 828
Mailing City:	NEW YORK
Mailing State:	NY
Mailing Zip:	10003
Mailing Zip4:	Not reported
Mailing Country:	USA
Mailing Phone:	212-460-3770
Mailing Name:	CONSOLIDATED EDISON
Mailing Contact:	FRANKLIN MURRAY
Mailing Address:	4 IRVING PLACE RM 828
Mailing City:	NEW YORK
Mailing State:	NY
Mailing Zip:	10003
Mailing Zip4:	Not reported
Mailing Country:	USA
Mailing Phone:	212-460-2808
Document ID:	NYE1382886
Manifest Status:	Not reported
Trans1 State ID:	66934JR
Trans2 State ID:	Not reported
Generator Ship Date:	08/30/2004
Trans1 Recv Date:	08/30/2004
Trans2 Recv Date:	Not reported
TSD Site Recv Date:	08/31/2004
Part A Recv Date:	Not reported
Part B Recv Date:	Not reported
Generator EPA ID:	NYD982177743
Trans1 EPA ID:	NYD006982359
Trans2 EPA ID:	Not reported
TSDF ID:	NYD077444
Waste Code:	B007 - OTHER MISCELLANEOUS PCB WASTES
Quantity:	00099
Units:	K - Kilograms (2.2 pounds)
Number of Containers:	001
Container Type:	DM - Metal drums, barrels
Handling Method:	L Landfill.
Specific Gravity:	01.00
Waste Code:	D018 - BENZENE 0.5 MG/L TCLP
Quantity:	00020
Units:	G - Gallons (liquids only)* (8.3 pounds)
Number of Containers:	001
Container Type:	DM - Metal drums, barrels
Handling Method:	B Incineration, heat recovery, burning.
Specific Gravity:	01.00

CON EDISON WEST 28TH STREET (Continued) **1000111675**

Waste Code:	D011 - SILVER 5.0 MG/L TCLP
Quantity:	00005
Units:	G - Gallons (liquids only)* (8.3 pounds)
Number of Containers:	001
Container Type:	DF - Fiberboard or plastic drums (glass)
Handling Method:	T Chemical, physical, or biological treatment.
Specific Gravity:	01.00
Waste Code:	D001 - NON-LISTED IGNITABLE WASTES
Quantity:	00018
Units:	P - Pounds
Number of Containers:	001
Container Type:	DM - Metal drums, barrels
Handling Method:	B Incineration, heat recovery, burning.
Specific Gravity:	01.00
Year:	04
Facility Type:	Both Generator and TSD
EPA ID:	NYD982177743
Facility Name:	CONSOLIDATED EDISON
Facility Address:	281 11 AVE
Facility City:	NEW YORK
Facility Zip 4:	Not reported
Country:	Not reported
County:	NEW YORK
Mailing Name:	CONSOLIDATED EDISON
Mailing Contact:	ANTHONY DRUMMINGS
Mailing Address:	4 IRVING PLACE, RM 828
Mailing City:	NEW YORK
Mailing State:	NY
Mailing Zip:	10003
Mailing Zip4:	Not reported
Mailing Country:	USA
Mailing Phone:	212-460-3770
Mailing Name:	CONSOLIDATED EDISON
Mailing Contact:	FRANKLIN MURRAY
Mailing Address:	4 IRVING PLACE RM 828
Mailing City:	NEW YORK
Mailing State:	NY
Mailing Zip:	10003
Mailing Zip4:	Not reported
Mailing Country:	USA
Mailing Phone:	212-460-2808
Document ID:	NYE1382949
Manifest Status:	Not reported
Trans1 State ID:	AH17423
Trans2 State ID:	Not reported
Generator Ship Date:	09/29/2004
Trans1 Recv Date:	09/29/2004
Trans2 Recv Date:	Not reported
TSD Site Recv Date:	09/30/2004
Part A Recv Date:	Not reported
Part B Recv Date:	Not reported
Generator EPA ID:	NYD982177743
Trans1 EPA ID:	NYD006982359
Trans2 EPA ID:	Not reported
TSDF ID:	NYD077444
Waste Code:	B007 - OTHER MISCELLANEOUS PCB WASTES

CON EDISON WEST 28TH STREET (Continued) **1000111675**

Quantity:	00038
Units:	K - Kilograms (2.2 pounds)
Number of Containers:	001
Container Type:	DM - Metal drums, barrels
Handling Method:	L Landfill.
Specific Gravity:	01.00
Waste Code:	F003 - UNKNOWN
Quantity:	00001
Units:	G - Gallons (liquids only)* (8.3 pounds)
Number of Containers:	001
Container Type:	DM - Metal drums, barrels
Handling Method:	B Incineration, heat recovery, burning.
Specific Gravity:	01.00
Waste Code:	D001 - NON-LISTED IGNITABLE WASTES
Quantity:	00030
Units:	P - Pounds
Number of Containers:	001
Container Type:	DF - Fiberboard or plastic drums (glass)
Handling Method:	B Incineration, heat recovery, burning.
Specific Gravity:	01.00
Year:	04
Facility Type:	Both Generator and TSD
EPA ID:	NYD982177743
Facility Name:	CONSOLIDATED EDISON
Facility Address:	281 11 AVE
Facility City:	NEW YORK
Facility Zip 4:	Not reported
Country:	Not reported
County:	NEW YORK
Mailing Name:	CONSOLIDATED EDISON
Mailing Contact:	ANTHONY DRUMMINGS
Mailing Address:	4 IRVING PLACE, RM 828
Mailing City:	NEW YORK
Mailing State:	NY
Mailing Zip:	10003
Mailing Zip4:	Not reported
Mailing Country:	USA
Mailing Phone:	212-460-3770
Mailing Name:	CONSOLIDATED EDISON
Mailing Contact:	FRANKLIN MURRAY
Mailing Address:	4 IRVING PLACE RM 828
Mailing City:	NEW YORK
Mailing State:	NY
Mailing Zip:	10003
Mailing Zip4:	Not reported
Mailing Country:	USA
Mailing Phone:	212-460-2808
Document ID:	NYE1383003
Manifest Status:	Not reported
Trans1 State ID:	AH77500
Trans2 State ID:	Not reported
Generator Ship Date:	10/18/2004
Trans1 Recv Date:	10/18/2004
Trans2 Recv Date:	Not reported
TSD Site Recv Date:	10/18/2004
Part A Recv Date:	Not reported

CON EDISON WEST 28TH STREET (Continued) **1000111675**

Part B Recv Date:	Not reported
Generator EPA ID:	NYD982177743
Trans1 EPA ID:	NYD006982359
Trans2 EPA ID:	Not reported
TSDF ID:	NYD980593
Waste Code:	B007 - OTHER MISCELLANEOUS PCB WASTES
Quantity:	00030
Units:	K - Kilograms (2.2 pounds)
Number of Containers:	001
Container Type:	DM - Metal drums, barrels
Handling Method:	L Landfill.
Specific Gravity:	01.00
Year:	04
Facility Type:	Both Generator and TSD
EPA ID:	NYD982177743
Facility Name:	CONSOLIDATED EDISON
Facility Address:	281 11 AVE
Facility City:	NEW YORK
Facility Zip 4:	Not reported
Country:	Not reported
County:	NEW YORK
Mailing Name:	CONSOLIDATED EDISON
Mailing Contact:	ANTHONY DRUMMINGS
Mailing Address:	4 IRVING PLACE, RM 828
Mailing City:	NEW YORK
Mailing State:	NY
Mailing Zip:	10003
Mailing Zip4:	Not reported
Mailing Country:	USA
Mailing Phone:	212-460-3770
Mailing Name:	CONSOLIDATED EDISON
Mailing Contact:	FRANKLIN MURRAY
Mailing Address:	4 IRVING PLACE RM 828
Mailing City:	NEW YORK
Mailing State:	NY
Mailing Zip:	10003
Mailing Zip4:	Not reported
Mailing Country:	USA
Mailing Phone:	212-460-2808
Document ID:	NYE1382643
Manifest Status:	Not reported
Trans1 State ID:	965990JE
Trans2 State ID:	Not reported
Generator Ship Date:	04/15/2004
Trans1 Recv Date:	04/15/2004
Trans2 Recv Date:	Not reported
TSD Site Recv Date:	04/16/2004
Part A Recv Date:	Not reported
Part B Recv Date:	Not reported
Generator EPA ID:	NYD982177743
Trans1 EPA ID:	NYD006982359
Trans2 EPA ID:	Not reported
TSDF ID:	NYD077444
Waste Code:	D018 - BENZENE 0.5 MG/L TCLP
Quantity:	00098
Units:	P - Pounds

CON EDISON WEST 28TH STREET (Continued) **1000111675**

Number of Containers:	001
Container Type:	DM - Metal drums, barrels
Handling Method:	L Landfill.
Specific Gravity:	01.00
Waste Code:	D001 - NON-LISTED IGNITABLE WASTES
Quantity:	00016
Units:	P - Pounds
Number of Containers:	001
Container Type:	DM - Metal drums, barrels
Handling Method:	B Incineration, heat recovery, burning.
Specific Gravity:	01.00
Waste Code:	D001 - NON-LISTED IGNITABLE WASTES
Quantity:	00035
Units:	G - Gallons (liquids only)* (8.3 pounds)
Number of Containers:	004
Container Type:	DM - Metal drums, barrels
Handling Method:	B Incineration, heat recovery, burning.
Specific Gravity:	01.00
Waste Code:	D009 - MERCURY 0.2 MG/L TCLP
Quantity:	00008
Units:	P - Pounds
Number of Containers:	001
Container Type:	DF - Fiberboard or plastic drums (glass)
Handling Method:	R Material recovery of more than 75 percent of the total material.
Specific Gravity:	01.00
Year:	04
Facility Type:	Both Generator and TSD
EPA ID:	NYD982177743
Facility Name:	CONSOLIDATED EDISON
Facility Address:	281 11 AVE
Facility City:	NEW YORK
Facility Zip 4:	Not reported
Country:	Not reported
County:	NEW YORK
Mailing Name:	CONSOLIDATED EDISON
Mailing Contact:	ANTHONY DRUMMINGS
Mailing Address:	4 IRVING PLACE, RM 828
Mailing City:	NEW YORK
Mailing State:	NY
Mailing Zip:	10003
Mailing Zip4:	Not reported
Mailing Country:	USA
Mailing Phone:	212-460-3770
Mailing Name:	CONSOLIDATED EDISON
Mailing Contact:	FRANKLIN MURRAY
Mailing Address:	4 IRVING PLACE RM 828
Mailing City:	NEW YORK
Mailing State:	NY
Mailing Zip:	10003
Mailing Zip4:	Not reported
Mailing Country:	USA
Mailing Phone:	212-460-2808
Document ID:	NYE1382706
Manifest Status:	Not reported
Trans1 State ID:	AF29260
Trans2 State ID:	Not reported

CON EDISON WEST 28TH STREET (Continued) **1000111675**

Generator Ship Date:	05/10/2004
Trans1 Recv Date:	05/10/2004
Trans2 Recv Date:	Not reported
TSD Site Recv Date:	05/11/2004
Part A Recv Date:	Not reported
Part B Recv Date:	Not reported
Generator EPA ID:	NYD982177743
Trans1 EPA ID:	NYD006982359
Trans2 EPA ID:	Not reported
TSDF ID:	NYD980593
Waste Code:	B007 - OTHER MISCELLANEOUS PCB WASTES
Quantity:	00032
Units:	K - Kilograms (2.2 pounds)
Number of Containers:	001
Container Type:	DM - Metal drums, barrels
Handling Method:	L Landfill.
Specific Gravity:	01.00
Year:	04
Facility Type:	Both Generator and TSD
EPA ID:	NYD982177743
Facility Name:	CONSOLIDATED EDISON
Facility Address:	281 11 AVE
Facility City:	NEW YORK
Facility Zip 4:	Not reported
Country:	Not reported
County:	NEW YORK
Mailing Name:	CONSOLIDATED EDISON
Mailing Contact:	ANTHONY DRUMMINGS
Mailing Address:	4 IRVING PLACE, RM 828
Mailing City:	NEW YORK
Mailing State:	NY
Mailing Zip:	10003
Mailing Zip4:	Not reported
Mailing Country:	USA
Mailing Phone:	212-460-3770
Mailing Name:	CONSOLIDATED EDISON
Mailing Contact:	FRANKLIN MURRAY
Mailing Address:	4 IRVING PLACE RM 828
Mailing City:	NEW YORK
Mailing State:	NY
Mailing Zip:	10003
Mailing Zip4:	Not reported
Mailing Country:	USA
Mailing Phone:	212-460-2808
Document ID:	NYE1382724
Manifest Status:	Not reported
Trans1 State ID:	96598JE
Trans2 State ID:	Not reported
Generator Ship Date:	06/02/2004
Trans1 Recv Date:	06/02/2004
Trans2 Recv Date:	Not reported
TSD Site Recv Date:	06/03/2004
Part A Recv Date:	Not reported
Part B Recv Date:	Not reported
Generator EPA ID:	NYD982177743
Trans1 EPA ID:	NYD006982359

CON EDISON WEST 28TH STREET (Continued) **1000111675**

Trans2 EPA ID:	Not reported
TSDF ID:	NYD980593
Waste Code:	B007 - OTHER MISCELLANEOUS PCB WASTES
Quantity:	00030
Units:	K - Kilograms (2.2 pounds)
Number of Containers:	001
Container Type:	DM - Metal drums, barrels
Handling Method:	L Landfill.
Specific Gravity:	01.00
Waste Code:	B007 - OTHER MISCELLANEOUS PCB WASTES
Quantity:	00166
Units:	K - Kilograms (2.2 pounds)
Number of Containers:	001
Container Type:	DM - Metal drums, barrels
Handling Method:	L Landfill.
Specific Gravity:	01.00
Year:	04
Facility Type:	Both Generator and TSD
EPA ID:	NYD982177743
Facility Name:	CONSOLIDATED EDISON
Facility Address:	281 11 AVE
Facility City:	NEW YORK
Facility Zip 4:	Not reported
Country:	Not reported
County:	NEW YORK
Mailing Name:	CONSOLIDATED EDISON
Mailing Contact:	ANTHONY DRUMMINGS
Mailing Address:	4 IRVING PLACE, RM 828
Mailing City:	NEW YORK
Mailing State:	NY
Mailing Zip:	10003
Mailing Zip4:	Not reported
Mailing Country:	USA
Mailing Phone:	212-460-3770
Mailing Name:	CONSOLIDATED EDISON
Mailing Contact:	FRANKLIN MURRAY
Mailing Address:	4 IRVING PLACE RM 828
Mailing City:	NEW YORK
Mailing State:	NY
Mailing Zip:	10003
Mailing Zip4:	Not reported
Mailing Country:	USA
Mailing Phone:	212-460-2808
Document ID:	NYE1382733
Manifest Status:	Not reported
Trans1 State ID:	96589JE
Trans2 State ID:	Not reported
Generator Ship Date:	06/02/2004
Trans1 Recv Date:	06/02/2004
Trans2 Recv Date:	Not reported
TSD Site Recv Date:	06/03/2004
Part A Recv Date:	Not reported
Part B Recv Date:	Not reported
Generator EPA ID:	NYD982177743
Trans1 EPA ID:	NYD006982359
Trans2 EPA ID:	Not reported

CON EDISON WEST 28TH STREET (Continued) **1000111675**

TSDF ID:	NYD077444
Waste Code:	D006 - CADMIUM 1.0 MG/L TCLP
Quantity:	00020
Units:	G - Gallons (liquids only)* (8.3 pounds)
Number of Containers:	001
Container Type:	DM - Metal drums, barrels
Handling Method:	B Incineration, heat recovery, burning.
Specific Gravity:	01.00
Waste Code:	D006 - CADMIUM 1.0 MG/L TCLP
Quantity:	00089
Units:	P - Pounds
Number of Containers:	001
Container Type:	DM - Metal drums, barrels
Handling Method:	L Landfill.
Specific Gravity:	01.00
Waste Code:	D001 - NON-LISTED IGNITABLE WASTES
Quantity:	00076
Units:	P - Pounds
Number of Containers:	001
Container Type:	DM - Metal drums, barrels
Handling Method:	B Incineration, heat recovery, burning.
Specific Gravity:	01.00
Waste Code:	D001 - NON-LISTED IGNITABLE WASTES
Quantity:	00001
Units:	G - Gallons (liquids only)* (8.3 pounds)
Number of Containers:	001
Container Type:	DF - Fiberboard or plastic drums (glass)
Handling Method:	B Incineration, heat recovery, burning.
Specific Gravity:	01.00
Year:	04
Facility Type:	Both Generator and TSD
EPA ID:	NYD982177743
Facility Name:	CONSOLIDATED EDISON
Facility Address:	281 11 AVE
Facility City:	NEW YORK
Facility Zip 4:	Not reported
Country:	Not reported
County:	NEW YORK
Mailing Name:	CONSOLIDATED EDISON
Mailing Contact:	ANTHONY DRUMMINGS
Mailing Address:	4 IRVING PLACE, RM 828
Mailing City:	NEW YORK
Mailing State:	NY
Mailing Zip:	10003
Mailing Zip4:	Not reported
Mailing Country:	USA
Mailing Phone:	212-460-3770
Mailing Name:	CONSOLIDATED EDISON
Mailing Contact:	FRANKLIN MURRAY
Mailing Address:	4 IRVING PLACE RM 828
Mailing City:	NEW YORK
Mailing State:	NY
Mailing Zip:	10003
Mailing Zip4:	Not reported
Mailing Country:	USA
Mailing Phone:	212-460-2808

CON EDISON WEST 28TH STREET (Continued) **1000111675**

Document ID:	NYE1382832
Manifest Status:	Not reported
Trans1 State ID:	AH17569
Trans2 State ID:	Not reported
Generator Ship Date:	06/25/2004
Trans1 Recv Date:	06/25/2004
Trans2 Recv Date:	Not reported
TSD Site Recv Date:	06/25/2004
Part A Recv Date:	Not reported
Part B Recv Date:	Not reported
Generator EPA ID:	NYD982177743
Trans1 EPA ID:	NYD006982359
Trans2 EPA ID:	Not reported
TSDF ID:	NYD980593
Waste Code:	B007 - OTHER MISCELLANEOUS PCB WASTES
Quantity:	00023
Units:	K - Kilograms (2.2 pounds)
Number of Containers:	001
Container Type:	DM - Metal drums, barrels
Handling Method:	L Landfill.
Specific Gravity:	01.00
Year:	04
Facility Type:	Both Generator and TSD
EPA ID:	NYD982177743
Facility Name:	CONSOLIDATED EDISON
Facility Address:	281 11 AVE
Facility City:	NEW YORK
Facility Zip 4:	Not reported
Country:	Not reported
County:	NEW YORK
Mailing Name:	CONSOLIDATED EDISON
Mailing Contact:	ANTHONY DRUMMINGS
Mailing Address:	4 IRVING PLACE, RM 828
Mailing City:	NEW YORK
Mailing State:	NY
Mailing Zip:	10003
Mailing Zip4:	Not reported
Mailing Country:	USA
Mailing Phone:	212-460-3770
Mailing Name:	CONSOLIDATED EDISON
Mailing Contact:	FRANKLIN MURRAY
Mailing Address:	4 IRVING PLACE RM 828
Mailing City:	NEW YORK
Mailing State:	NY
Mailing Zip:	10003
Mailing Zip4:	Not reported
Mailing Country:	USA
Mailing Phone:	212-460-2808

Document ID:	NYE1383039
Manifest Status:	Not reported
Trans1 State ID:	AH17427
Trans2 State ID:	Not reported
Generator Ship Date:	11/18/2004
Trans1 Recv Date:	11/18/2004
Trans2 Recv Date:	Not reported
TSD Site Recv Date:	11/18/2004

CON EDISON WEST 28TH STREET (Continued) **1000111675**

Part A Recv Date:	Not reported
Part B Recv Date:	Not reported
Generator EPA ID:	NYD982177743
Trans1 EPA ID:	NYD006982359
Trans2 EPA ID:	Not reported
TSDF ID:	NYD980593
Waste Code:	B007 - OTHER MISCELLANEOUS PCB WASTES
Quantity:	00025
Units:	K - Kilograms (2.2 pounds)
Number of Containers:	001
Container Type:	DM - Metal drums, barrels
Handling Method:	L Landfill.
Specific Gravity:	01.00
Waste Code:	B007 - OTHER MISCELLANEOUS PCB WASTES
Quantity:	00028
Units:	K - Kilograms (2.2 pounds)
Number of Containers:	001
Container Type:	DM - Metal drums, barrels
Handling Method:	L Landfill.
Specific Gravity:	01.00
Year:	04
Facility Type:	Both Generator and TSD
EPA ID:	NYD982177743
Facility Name:	CONSOLIDATED EDISON
Facility Address:	281 11 AVE
Facility City:	NEW YORK
Facility Zip 4:	Not reported
Country:	Not reported
County:	NEW YORK
Mailing Name:	CONSOLIDATED EDISON
Mailing Contact:	ANTHONY DRUMMINGS
Mailing Address:	4 IRVING PLACE, RM 828
Mailing City:	NEW YORK
Mailing State:	NY
Mailing Zip:	10003
Mailing Zip4:	Not reported
Mailing Country:	USA
Mailing Phone:	212-460-3770
Mailing Name:	CONSOLIDATED EDISON
Mailing Contact:	FRANKLIN MURRAY
Mailing Address:	4 IRVING PLACE RM 828
Mailing City:	NEW YORK
Mailing State:	NY
Mailing Zip:	10003
Mailing Zip4:	Not reported
Mailing Country:	USA
Mailing Phone:	212-460-2808

Document ID:	NYE1383048
Manifest Status:	Not reported
Trans1 State ID:	AH17427
Trans2 State ID:	Not reported
Generator Ship Date:	11/18/2004
Trans1 Recv Date:	11/18/2004
Trans2 Recv Date:	Not reported
TSD Site Recv Date:	11/30/2004
Part A Recv Date:	Not reported

CON EDISON WEST 28TH STREET (Continued) **1000111675**

Part B Recv Date:	Not reported
Generator EPA ID:	NYD982177743
Trans1 EPA ID:	NYD006982359
Trans2 EPA ID:	Not reported
TSDF ID:	NYD077444
Waste Code:	D018 - BENZENE 0.5 MG/L TCLP
Quantity:	00003
Units:	G - Gallons (liquids only)* (8.3 pounds)
Number of Containers:	001
Container Type:	DM - Metal drums, barrels
Handling Method:	B Incineration, heat recovery, burning.
Specific Gravity:	01.00
Waste Code:	D018 - BENZENE 0.5 MG/L TCLP
Quantity:	00014
Units:	P - Pounds
Number of Containers:	001
Container Type:	DM - Metal drums, barrels
Handling Method:	B Incineration, heat recovery, burning.
Specific Gravity:	01.00
Year:	04
Facility Type:	Both Generator and TSD
EPA ID:	NYD982177743
Facility Name:	CONSOLIDATED EDISON
Facility Address:	281 11 AVE
Facility City:	NEW YORK
Facility Zip 4:	Not reported
Country:	Not reported
County:	NEW YORK
Mailing Name:	CONSOLIDATED EDISON
Mailing Contact:	ANTHONY DRUMMINGS
Mailing Address:	4 IRVING PLACE, RM 828
Mailing City:	NEW YORK
Mailing State:	NY
Mailing Zip:	10003
Mailing Zip4:	Not reported
Mailing Country:	USA
Mailing Phone:	212-460-3770
Mailing Name:	CONSOLIDATED EDISON
Mailing Contact:	FRANKLIN MURRAY
Mailing Address:	4 IRVING PLACE RM 828
Mailing City:	NEW YORK
Mailing State:	NY
Mailing Zip:	10003
Mailing Zip4:	Not reported
Mailing Country:	USA
Mailing Phone:	212-460-2808
Document ID:	NYE1383075
Manifest Status:	Not reported
Trans1 State ID:	AH17556
Trans2 State ID:	Not reported
Generator Ship Date:	12/09/2004
Trans1 Recv Date:	12/09/2004
Trans2 Recv Date:	Not reported
TSD Site Recv Date:	12/09/2004
Part A Recv Date:	Not reported
Part B Recv Date:	Not reported

CON EDISON WEST 28TH STREET (Continued) **1000111675**

Generator EPA ID:	NYD982177743
Trans1 EPA ID:	NYD006982359
Trans2 EPA ID:	Not reported
TSDF ID:	NYD077444
Waste Code:	B002 - PETROLEUM OIL WITH 50 BUT < 500 PPM PCB
Quantity:	00062
Units:	K - Kilograms (2.2 pounds)
Number of Containers:	002
Container Type:	DM - Metal drums, barrels
Handling Method:	B Incineration, heat recovery, burning.
Specific Gravity:	01.00
Year:	04
Facility Type:	Both Generator and TSD
EPA ID:	NYD982177743
Facility Name:	CONSOLIDATED EDISON
Facility Address:	281 11 AVE
Facility City:	NEW YORK
Facility Zip 4:	Not reported
Country:	Not reported
County:	NEW YORK
Mailing Name:	CONSOLIDATED EDISON
Mailing Contact:	ANTHONY DRUMMINGS
Mailing Address:	4 IRVING PLACE, RM 828
Mailing City:	NEW YORK
Mailing State:	NY
Mailing Zip:	10003
Mailing Zip4:	Not reported
Mailing Country:	USA
Mailing Phone:	212-460-3770
Mailing Name:	CONSOLIDATED EDISON
Mailing Contact:	FRANKLIN MURRAY
Mailing Address:	4 IRVING PLACE RM 828
Mailing City:	NEW YORK
Mailing State:	NY
Mailing Zip:	10003
Mailing Zip4:	Not reported
Mailing Country:	USA
Mailing Phone:	212-460-2808
Document ID:	NJA0331316
Manifest Status:	Completed copy
Trans1 State ID:	NJDEPS869
Trans2 State ID:	Not reported
Generator Ship Date:	880517
Trans1 Recv Date:	880517
Trans2 Recv Date:	Not reported
TSD Site Recv Date:	880518
Part A Recv Date:	880525
Part B Recv Date:	880523
Generator EPA ID:	NYD982177743
Trans1 EPA ID:	ILD051060408
Trans2 EPA ID:	Not reported
TSDF ID:	NJD000768101
Waste Code:	F003 - UNKNOWN
Quantity:	00144
Units:	P - Pounds
Number of Containers:	002

CON EDISON WEST 28TH STREET (Continued) **1000111675**

Container Type:	DM - Metal drums, barrels
Handling Method:	R Material recovery of more than 75 percent of the total material.
Specific Gravity:	100
Year:	88
Facility Type:	Both Generator and TSD
EPA ID:	NYD982177743
Facility Name:	CONSOLIDATED EDISON
Facility Address:	281 11 AVE
Facility City:	NEW YORK
Facility Zip 4:	Not reported
Country:	Not reported
County:	NEW YORK
Mailing Name:	CONSOLIDATED EDISON
Mailing Contact:	ANTHONY DRUMMINGS
Mailing Address:	4 IRVING PLACE, RM 828
Mailing City:	NEW YORK
Mailing State:	NY
Mailing Zip:	10003
Mailing Zip4:	Not reported
Mailing Country:	USA
Mailing Phone:	212-460-3770
Mailing Name:	CONSOLIDATED EDISON
Mailing Contact:	FRANKLIN MURRAY
Mailing Address:	4 IRVING PLACE RM 828
Mailing City:	NEW YORK
Mailing State:	NY
Mailing Zip:	10003
Mailing Zip4:	Not reported
Mailing Country:	USA
Mailing Phone:	212-460-2808

Click this hyperlink while viewing on your computer to access
40904 additional NY_MANIFEST: record(s) in the EDR Site Report.

NY Hist Spills:

Region of Spill:	2
Spill Number:	9809784
Investigator:	ENGELHARDT
Caller Name:	Not reported
Caller Agency:	Not reported
Caller Phone:	Not reported
Notifier Name:	Not reported
Notifier Agency:	Not reported
Notifier Phone:	Not reported
Spill Date/Time:	11/04/1998 07:50
Reported to Dept Date/Time:	11/04/98 08:41
SWIS:	62
Spiller Name:	CON EDISON
Spiller Contact:	Not reported
Spiller Phone:	(212) 580-6763
Spiller Address:	4 IRVING PLACE
Spiller City,St,Zip:	NEW YORK, NY 10003-
Spill Cause:	Equipment Failure
Reported to Dept:	On Land
Water Affected:	Not reported
Spill Source:	07
Spill Notifier:	Responsible Party

CON EDISON WEST 28TH STREET (Continued) **1000111675**

PBS Number:	Not reported
Cleanup Ceased:	/ /
Cleanup Meets Std:	False
Last Inspection:	/ /
Recommended Penalty:	Penalty Not Recommended
Spiller Cleanup Dt:	/ /
Enforcement Date:	/ /
Invstgn Complete:	/ /
UST Involvement:	False
Spill Class:	Known release with minimal potential for fire or hazard. DEC Response. Willing Responsible Party. Corrective action taken.
Spill Closed Dt:	/ /
Corrective Action Plan Submitted:	/ /
Date Region Sent Summary to Central Office:	/ /
Date Spill Entered In Computer Data File:	11/04/98
Date Spill Entered In Computer Data File:	Not reported
Update Date:	11/06/98
Is Updated:	False
PBS Number:	Not reported
Tank Number:	Not reported
Tank Size:	Not reported
Test Method:	Not reported
Leak Rate Failed Tank:	Not reported
Gross Leak Rate:	Not reported
Material Class Type:	Petroleum
Quantity Spilled:	3
Unkonwn Quantity Spilled:	False
Units:	Gallons
Quantity Recovered:	3
Unkonwn Quantity Recovered:	False
Material:	HYDRAULIC OIL
Class Type:	HYDRAULIC OIL
Times Material Entry In File:	1846
CAS Number:	Not reported
Last Date:	19940728
DEC Remarks:	Not reported
Remark:	WEST 26TH STREET TRANSPORTATION YARD. BROKEN HYDRAULIC LINE ON STREET SWEEPER. ONTO BLACKTOP. BEING CLEANED UP. CON EDISON REFERENCE NUMBER 121027.

Region of Spill:	2
Spill Number:	9606808
Investigator:	ENGELHARDT
Caller Name:	Not reported
Caller Agency:	Not reported
Caller Phone:	Not reported
Notifier Name:	Not reported
Notifier Agency:	Not reported
Notifier Phone:	Not reported
Spill Date/Time:	08/28/1996 07:15
Reported to Dept Date/Time:	08/28/96 09:41
SWIS:	62
Spiller Name:	CON ED
Spiller Contact:	TIM SOILCH
Spiller Phone:	(212) 580-6764
Spiller Contact:	STEVEN ROMERO
Spiller Phone:	(212) 580-6763
Spiller Address:	4 IRVING PLACE

CON EDISON WEST 28TH STREET (Continued) **1000111675**

Spiller City,St,Zip: MANHATTAN, NY 10003-
Spill Cause: Equipment Failure
Reported to Dept: On Land
Water Affected: Not reported
Spill Source: 07
Spill Notifier: Responsible Party
PBS Number: Not reported
Cleanup Ceased: / /
Cleanup Meets Std: False
Last Inspection: / /
Recommended Penalty: Penalty Not Recommended
Spiller Cleanup Dt: / /
Enforcement Date: / /
Invstgn Complete: / /
UST Involvement: False
Spill Class: Known release with minimal potential for fire or hazard. DEC Response. Willing Responsible Party. Corrective action taken.
Spill Closed Dt: / /
Corrective Action Plan Submitted: / /
Date Region Sent Summary to Central Office: / /
Date Spill Entered In Computer Data File: 08/28/96
Date Spill Entered In Computer Data File: Not reported
Update Date: 09/23/96
Is Updated: False
PBS Number: Not reported
Tank Number: Not reported
Tank Size: Not reported
Test Method: Not reported
Leak Rate Failed Tank: Not reported
Gross Leak Rate: Not reported
Material Class Type: Hazardous Material
Quantity Spilled: 1
Unkonwn Quantity Spilled: False
Units: Gallons
Quantity Recovered: 1
Unkonwn Quantity Recovered: False
Material: ANTIFREEZE
Class Type: ANTIFREEZE
Times Material Entry In File: 0
CAS Number: Not reported
Last Date: Not reported
DEC Remarks: Not reported
Remark: VEHICLE LEAKED IN LOT ALL CLEANED UP BY 08:30AM

Region of Spill: 2
Spill Number: 9902379
Investigator: O'CONNELL
Caller Name: Not reported
Caller Agency: Not reported
Caller Phone: Not reported
Notifier Name: Not reported
Notifier Agency: Not reported
Notifier Phone: Not reported
Spill Date/Time: 06/01/1999 16:35
Reported to Dept Date/Time: 06/01/99 20:02
SWIS: 62
Spiller Name: CON ED

CON EDISON WEST 28TH STREET (Continued) **1000111675**

Spiller Contact: CALLER
Spiller Phone: (212) 580-6763
Spiller Contact: JOE DIVOTI
Spiller Phone: (212) 580-6763
Spiller Address: 4 IRVING PLACE
Spiller City,St,Zip: MANHATTAN, NY 10003-
Spill Cause: Equipment Failure
Reported to Dept: On Land
Water Affected: Not reported
Spill Source: 07
Spill Notifier: Responsible Party
PBS Number: Not reported
Cleanup Ceased: / /
Cleanup Meets Std: False
Last Inspection: / /
Recommended Penalty: Penalty Not Recommended
Spiller Cleanup Dt: / /
Enforcement Date: / /
Invstgn Complete: / /
UST Involvement: False
Spill Class: Known release with minimal potential for fire or hazard. DEC Response. Willing Responsible Party. Corrective action taken.
Spill Closed Dt: 05/18/00
Corrective Action Plan Submitted: / /
Date Region Sent Summary to Central Office: / /
Date Spill Entered In Computer Data File: 06/01/99
Date Spill Entered In Computer Data File: Not reported
Update Date: 06/12/00
Is Updated: False
PBS Number: Not reported
Tank Number: Not reported
Tank Size: Not reported
Test Method: Not reported
Leak Rate Failed Tank: Not reported
Gross Leak Rate: Not reported
Material Class Type: Petroleum
Quantity Spilled: 1
Unkonwn Quantity Spilled: False
Units: Gallons
Quantity Recovered: 0
Unkonwn Quantity Recovered: False
Material: HYDRAULIC OIL
Class Type: HYDRAULIC OIL
Times Material Entry In File: 1846
CAS Number: Not reported
Last Date: 19940728
DEC Remarks: CON ED E2MIS NOTES 6-18-99 A spill of Hydraulic fluid, approx. 2 qts from cable truck 60270. Fluid is contained on blacktop with pigs, pads and absorbents. Unable to proceed with cleanup until vehicle can be moved. Repairs to vehicle in progress. Hydraulic fluid 2qts. Concrete/Black Top/ Asphalt
Remark: TRUCK LEAKED. WHEN TRUCK IS MOVED, REST OF 2 QUART SPILL CAN BE CLEANED UP. CON ED 125235

NJ MANIFEST:
Manifest Code: NJA5338698
EPA ID: NYD982177743
Date Shipped: 20060804

CON EDISON WEST 28TH STREET (Continued) **1000111675**

TSDF EPA ID: NJD991291105
Transporter EPA ID: NJD003812047
Transporter 2 EPA ID: Not reported
Date Trans1 Transported Waste: 060804
Date Trans2 Transported Waste: 000000
Date TSDF Received Waste: 060804
Tranporter 1 Decal: Not reported
Tranporter 2 Decal: Not reported
Data Entry Number: 08300622
Reference Manifest Number: Not reported
Was Load Rejected (Y/N): No
Reason Load Was Rejected: Not reported
Waste Code: D008
Quantity: 44000
Unit: P
Hand Code: T04

Manifest Code: NJA5338700
EPA ID: NYD982177743
Date Shipped: 20060804
TSDF EPA ID: NJD991291105
Transporter EPA ID: NJD003812047
Transporter 2 EPA ID: Not reported
Date Trans1 Transported Waste: 060804
Date Trans2 Transported Waste: 000000
Date TSDF Received Waste: 060804
Tranporter 1 Decal: Not reported
Tranporter 2 Decal: Not reported
Data Entry Number: 08300622
Reference Manifest Number: Not reported
Was Load Rejected (Y/N): No
Reason Load Was Rejected: Not reported
Waste Code: D008
Quantity: 44000
Unit: P
Hand Code: T04

Manifest Code: NJA5338699
EPA ID: NYD982177743
Date Shipped: 20060804
TSDF EPA ID: NJD991291105
Transporter EPA ID: NJD003812047
Transporter 2 EPA ID: Not reported
Date Trans1 Transported Waste: 060804
Date Trans2 Transported Waste: 000000
Date TSDF Received Waste: 060804
Tranporter 1 Decal: Not reported
Tranporter 2 Decal: Not reported
Data Entry Number: 09050621
Reference Manifest Number: Not reported
Was Load Rejected (Y/N): No
Reason Load Was Rejected: Not reported
Waste Code: D008

CON EDISON WEST 28TH STREET (Continued) **1000111675**

Quantity: 44980
Unit: P
Hand Code: S01

Manifest Code: NJA5338701
EPA ID: NYD982177743
Date Shipped: 20060804
TSDF EPA ID: NJD991291105
Transporter EPA ID: NJD003812047
Transporter 2 EPA ID: Not reported
Date Trans1 Transported Waste: 060804
Date Trans2 Transported Waste: 000000
Date TSDF Received Waste: 060804
Tranporter 1 Decal: Not reported
Tranporter 2 Decal: Not reported
Data Entry Number: 09050621
Reference Manifest Number: Not reported
Was Load Rejected (Y/N): No
Reason Load Was Rejected: Not reported
Waste Code: D008
Quantity: 43260
Unit: P
Hand Code: S01

Manifest Code: NJA5272129
EPA ID: NYD982177743
Date Shipped: 20051005
TSDF EPA ID: NJD991291105
Transporter EPA ID: NJD003812047
Transporter 2 EPA ID: Not reported
Date Trans1 Transported Waste: 051005
Date Trans2 Transported Waste: 000000
Date TSDF Received Waste: 051005
Tranporter 1 Decal: Not reported
Tranporter 2 Decal: Not reported
Data Entry Number: 02030621
Reference Manifest Number: Not reported
Was Load Rejected (Y/N): No
Reason Load Was Rejected: Not reported
Waste Code: Not reported
Quantity: Not reported
Unit: Not reported
Hand Code: Not reported

Manifest Code: NJA5272128
EPA ID: NYD982177743
Date Shipped: 20051029
TSDF EPA ID: NJD991291105
Transporter EPA ID: NJD003812047
Transporter 2 EPA ID: Not reported
Date Trans1 Transported Waste: 051029

CON EDISON WEST 28TH STREET (Continued) **1000111675**

Date Trans2 Transported Waste: 000000
Date TSDF Received Waste: 051029
Tranporter 1 Decal: Not reported
Tranporter 2 Decal: Not reported
Data Entry Number: 02030621
Reference Manifest Number: Not reported
Was Load Rejected (Y/N): No
Reason Load Was Rejected: Not reported
Waste Code: Not reported
Quantity: Not reported
Unit: Not reported
Hand Code: Not reported

Manifest Code: NJA5272130
EPA ID: NYD982177743
Date Shipped: 20041006
TSDF EPA ID: NJD991291105
Transporter EPA ID: NJD003812047
Transporter 2 EPA ID: Not reported
Date Trans1 Transported Waste: 041006
Date Trans2 Transported Waste: 000000
Date TSDF Received Waste: 041006
Tranporter 1 Decal: Not reported
Tranporter 2 Decal: Not reported
Data Entry Number: 02030621
Reference Manifest Number: Not reported
Was Load Rejected (Y/N): No
Reason Load Was Rejected: Not reported
Waste Code: Not reported
Quantity: Not reported
Unit: Not reported
Hand Code: Not reported

Manifest Code: NJA5272127
EPA ID: NYD982177743
Date Shipped: 20041029
TSDF EPA ID: NJD991291105
Transporter EPA ID: NJD003812047
Transporter 2 EPA ID: Not reported
Date Trans1 Transported Waste: 041029
Date Trans2 Transported Waste: 000000
Date TSDF Received Waste: 041029
Tranporter 1 Decal: Not reported
Tranporter 2 Decal: Not reported
Data Entry Number: 02030621
Reference Manifest Number: Not reported
Was Load Rejected (Y/N): No
Reason Load Was Rejected: Not reported
Waste Code: Not reported
Quantity: Not reported
Unit: Not reported
Hand Code: Not reported

CON EDISON WEST 28TH STREET (Continued) **1000111675**

Manifest Code: NJA5272125
EPA ID: NYD982177743
Date Shipped: 20041207
TSDF EPA ID: NJD991291105
Transporter EPA ID: NJD003812047
Transporter 2 EPA ID: Not reported
Date Trans1 Transported Waste: 041207
Date Trans2 Transported Waste: 000000
Date TSDF Received Waste: 041207
Tranporter 1 Decal: Not reported
Tranporter 2 Decal: Not reported
Data Entry Number: 02030621
Reference Manifest Number: Not reported
Was Load Rejected (Y/N): No
Reason Load Was Rejected: Not reported
Waste Code: Not reported
Quantity: Not reported
Unit: Not reported
Hand Code: Not reported

Manifest Code: NJA5272126
EPA ID: NYD982177743
Date Shipped: 20041207
TSDF EPA ID: NJD991291105
Transporter EPA ID: NJD003812047
Transporter 2 EPA ID: Not reported
Date Trans1 Transported Waste: 041207
Date Trans2 Transported Waste: 000000
Date TSDF Received Waste: 041207
Tranporter 1 Decal: Not reported
Tranporter 2 Decal: Not reported
Data Entry Number: 02030621
Reference Manifest Number: Not reported
Was Load Rejected (Y/N): No
Reason Load Was Rejected: Not reported
Waste Code: Not reported
Quantity: Not reported
Unit: Not reported
Hand Code: Not reported

CT MANIFEST:
Manifest No: Not reported
Waste Occurence: Not reported
UNNA: Not reported
Hazard Class: Not reported
US Dot Description: Not reported
No of Containers: Not reported
Container Type: Not reported
Quantity: Not reported
Weight/Volume: Not reported
Additional Description: Not reported
Handling Code: Not reported
Date Record Was Last Modified: Not reported

CON EDISON WEST 28TH STREET (Continued) **1000111675**

DEO Who Last Modified Record:	Not reported
Manifest No:	Not reported
Waste Occurence:	Not reported
EPA Waste Code:	Not reported
Recycled Waste?:	Not reported
Date Record Was Last Modified:	Not reported
DEO Who Last Modified Record:	Not reported
Year:	2001
Manifest ID:	CTF0810493
TSDF EPA ID:	CTD000604488
TSDF Name:	CLEAN HARBORS OF CONNECTICUT INC
TSDF Address:	51 BRODERICK RD
TSDF City,St,Zip:	BRISTOL, CT 06010
TSDF Country:	USA
TSDF Telephone:	Not reported
Transport Date:	01/11/01
Transporter EPA ID:	MAD039322250
Transporter Name:	CLEAN HARBORS ENVIRONMENTAL SERVICES, INC.
Transporter Country:	USA
Transporter Phone:	Not reported
Trans 2 Date:	01/11/01
Trans 2 EPA ID:	NJD986607380
Trans 2 Name:	MAUMEE EXPRESS INC
Trans 2 Address:	Not reported
Trans 2 City,St,Zip:	CT
Trans 2 Country:	USA
Trans 2 Phone:	Not reported
Generator EPA ID:	NYD982177743
Gererator Phone:	2126433044
Generator Address:	Not reported
Generator City,State,Zip:	Not reported
Generator Country:	Not reported
Special Handling:	Not reported
Discrepancies:	No
Date Shipped:	01/11/01
Date Received:	02/14/01
Last modified date:	04/27/04
Last modified by:	IG
Comments:	Not reported
Year:	2001
Manifest ID:	CTF0810657
TSDF EPA ID:	CTD000604488
TSDF Name:	CLEAN HARBORS OF CONNECTICUT INC
TSDF Address:	51 BRODERICK RD
TSDF City,St,Zip:	BRISTOL, CT 06010
TSDF Country:	USA
TSDF Telephone:	Not reported
Transport Date:	01/11/01
Transporter EPA ID:	MAD039322250
Transporter Name:	CLEAN HARBORS ENVIRONMENTAL SERVICES, INC.
Transporter Country:	USA
Transporter Phone:	Not reported
Trans 2 Date:	01/15/01
Trans 2 EPA ID:	MAD039322250
Trans 2 Name:	CLEAN HARBORS ENVIRONMENTAL SERVICES, INC.
Trans 2 Address:	Not reported
Trans 2 City,St,Zip:	CT

CON EDISON WEST 28TH STREET (Continued) **1000111675**

Trans 2 Country:	USA
Trans 2 Phone:	Not reported
Generator EPA ID:	NYD982177743
Gererator Phone:	2126433044
Generator Address:	Not reported
Generator City,State,Zip:	Not reported
Generator Country:	Not reported
Special Handling:	Not reported
Discrepancies:	No
Date Shipped:	01/11/01
Date Received:	01/15/01
Last modified date:	04/27/04
Last modified by:	IG
Comments:	Not reported
Year:	2001
Manifest ID:	CTF0810634
TSDF EPA ID:	CTD000604488
TSDF Name:	CLEAN HARBORS OF CONNECTICUT INC
TSDF Address:	51 BRODERICK RD
TSDF City,St,Zip:	BRISTOL, CT 06010
TSDF Country:	USA
TSDF Telephone:	Not reported
Transport Date:	01/04/01
Transporter EPA ID:	MAD039322250
Transporter Name:	CLEAN HARBORS ENVIRONMENTAL SERVICES, INC.
Transporter Country:	USA
Transporter Phone:	Not reported
Trans 2 Date:	01/04/01
Trans 2 EPA ID:	NJD986607380
Trans 2 Name:	MAUMEE EXPRESS INC
Trans 2 Address:	Not reported
Trans 2 City,St,Zip:	CT
Trans 2 Country:	USA
Trans 2 Phone:	Not reported
Generator EPA ID:	NYD982177743
Gererator Phone:	2126433044
Generator Address:	Not reported
Generator City,State,Zip:	Not reported
Generator Country:	Not reported
Special Handling:	Not reported
Discrepancies:	No
Date Shipped:	01/04/01
Date Received:	01/10/01
Last modified date:	04/27/04
Last modified by:	IG
Comments:	Not reported
Year:	2001
Manifest ID:	CTF0810631
TSDF EPA ID:	CTD000604488
TSDF Name:	CLEAN HARBORS OF CONNECTICUT INC
TSDF Address:	51 BRODERICK RD
TSDF City,St,Zip:	BRISTOL, CT 06010
TSDF Country:	USA
TSDF Telephone:	Not reported
Transport Date:	01/05/01
Transporter EPA ID:	MAD039322250
Transporter Name:	CLEAN HARBORS ENVIRONMENTAL SERVICES, INC.

CON EDISON WEST 28TH STREET (Continued) **1000111675**

Transporter Country:	USA
Transporter Phone:	Not reported
Trans 2 Date:	01/05/01
Trans 2 EPA ID:	NJD986607380
Trans 2 Name:	MAUMEE EXPRESS INC
Trans 2 Address:	Not reported
Trans 2 City,St,Zip:	CT
Trans 2 Country:	USA
Trans 2 Phone:	Not reported
Generator EPA ID:	NYD982177743
Gererator Phone:	2126433044
Generator Address:	Not reported
Generator City,State,Zip:	Not reported
Generator Country:	Not reported
Special Handling:	Not reported
Discrepancies:	No
Date Shipped:	01/05/01
Date Received:	01/10/01
Last modified date:	04/27/04
Last modified by:	IG
Comments:	Not reported
Year:	2001
Manifest ID:	CTF0810630
TSDF EPA ID:	CTD000604488
TSDF Name:	CLEAN HARBORS OF CONNECTICUT INC
TSDF Address:	51 BRODERICK RD
TSDF City,St,Zip:	BRISTOL, CT 06010
TSDF Country:	USA
TSDF Telephone:	Not reported
Transport Date:	01/08/01
Transporter EPA ID:	MAD039322250
Transporter Name:	CLEAN HARBORS ENVIRONMENTAL SERVICES, INC.
Transporter Country:	USA
Transporter Phone:	Not reported
Trans 2 Date:	01/08/01
Trans 2 EPA ID:	NJD986607380
Trans 2 Name:	MAUMEE EXPRESS INC
Trans 2 Address:	Not reported
Trans 2 City,St,Zip:	CT
Trans 2 Country:	USA
Trans 2 Phone:	Not reported
Generator EPA ID:	NYD982177743
Gererator Phone:	2126433044
Generator Address:	Not reported
Generator City,State,Zip:	Not reported
Generator Country:	Not reported
Special Handling:	Not reported
Discrepancies:	No
Date Shipped:	01/08/01
Date Received:	01/10/01
Last modified date:	04/27/04
Last modified by:	IG
Comments:	Not reported
Year:	2001
Manifest ID:	CTF0810579
TSDF EPA ID:	CTD000604488
TSDF Name:	CLEAN HARBORS OF CONNECTICUT INC

CON EDISON WEST 28TH STREET (Continued) **1000111675**

TSDF Address:	51 BRODERICK RD
TSDF City,St,Zip:	BRISTOL, CT 06010
TSDF Country:	USA
TSDF Telephone:	Not reported
Transport Date:	02/06/01
Transporter EPA ID:	MAD039322250
Transporter Name:	CLEAN HARBORS ENVIRONMENTAL SERVICES, INC.
Transporter Country:	USA
Transporter Phone:	Not reported
Trans 2 Date:	02/09/01
Trans 2 EPA ID:	Not reported
Trans 2 Name:	Not reported
Trans 2 Address:	Not reported
Trans 2 City,St,Zip:	CT
Trans 2 Country:	USA
Trans 2 Phone:	Not reported
Generator EPA ID:	NYD982177743
Gererator Phone:	2126433044
Generator Address:	Not reported
Generator City,State,Zip:	Not reported
Generator Country:	Not reported
Special Handling:	Not reported
Discrepancies:	No
Date Shipped:	02/06/01
Date Received:	02/09/01
Last modified date:	04/27/04
Last modified by:	IG
Comments:	Not reported
Year:	2001
Manifest ID:	CTF0810724
TSDF EPA ID:	CTD000604488
TSDF Name:	CLEAN HARBORS OF CONNECTICUT INC
TSDF Address:	51 BRODERICK RD
TSDF City,St,Zip:	BRISTOL, CT 06010
TSDF Country:	USA
TSDF Telephone:	Not reported
Transport Date:	03/01/01
Transporter EPA ID:	MAD039322250
Transporter Name:	CLEAN HARBORS ENVIRONMENTAL SERVICES, INC.
Transporter Country:	USA
Transporter Phone:	Not reported
Trans 2 Date:	/ /
Trans 2 EPA ID:	Not reported
Trans 2 Name:	Not reported
Trans 2 Address:	Not reported
Trans 2 City,St,Zip:	CT
Trans 2 Country:	USA
Trans 2 Phone:	Not reported
Generator EPA ID:	NYD982177743
Gererator Phone:	2126433044
Generator Address:	Not reported
Generator City,State,Zip:	Not reported
Generator Country:	Not reported
Special Handling:	Not reported
Discrepancies:	Not reported
Date Shipped:	03/01/01
Date Received:	/ /

CON EDISON WEST 28TH STREET (Continued) **1000111675**

Last modified date:	04/27/04
Last modified by:	IG
Comments:	Not reported
Year:	2000
Manifest ID:	CTF0900873
TSDF EPA ID:	CTD000604488
TSDF Name:	CLEAN HARBORS OF CONNECTICUT, INC.
TSDF Address:	51 BRODERICK RD
TSDF City,St,Zip:	BRISTOL, CT 06010
TSDF Country:	USA
TSDF Telephone:	Not reported
Transport Date:	04/14/00
Transporter EPA ID:	MAD039322250
Transporter Name:	CLEAN HARBORS ENVIRONMENTAL SERVICES, INC.
Transporter Country:	USA
Transporter Phone:	Not reported
Trans 2 Date:	/ /
Trans 2 EPA ID:	Not reported
Trans 2 Name:	Not reported
Trans 2 Address:	Not reported
Trans 2 City,St,Zip:	CT
Trans 2 Country:	USA
Trans 2 Phone:	Not reported
Generator EPA ID:	NYD982177743
Gererator Phone:	2126433044
Generator Address:	Not reported
Generator City,State,Zip:	Not reported
Generator Country:	Not reported
Special Handling:	Not reported
Discrepancies:	No
Date Shipped:	04/14/00
Date Received:	04/14/00
Last modified date:	04/27/04
Last modified by:	IG
Comments:	Not reported
Year:	2000
Manifest ID:	CTF0900872
TSDF EPA ID:	CTD000604488
TSDF Name:	CLEAN HARBORS OF CONNECTICUT, INC.
TSDF Address:	51 BRODERICK RD
TSDF City,St,Zip:	BRISTOL, CT 06010
TSDF Country:	USA
TSDF Telephone:	Not reported
Transport Date:	04/14/00
Transporter EPA ID:	NJD986607380
Transporter Name:	MAUMEE EXPRESS INC
Transporter Country:	USA
Transporter Phone:	Not reported
Trans 2 Date:	/ /
Trans 2 EPA ID:	Not reported
Trans 2 Name:	Not reported
Trans 2 Address:	Not reported
Trans 2 City,St,Zip:	CT
Trans 2 Country:	USA
Trans 2 Phone:	Not reported
Generator EPA ID:	NYD982177743
Gererator Phone:	2126433044

CON EDISON WEST 28TH STREET (Continued) **1000111675**

Generator Address:	Not reported
Generator City,State,Zip:	Not reported
Generator Country:	Not reported
Special Handling:	Not reported
Discrepancies:	No
Date Shipped:	04/14/00
Date Received:	04/18/00
Last modified date:	04/27/04
Last modified by:	IG
Comments:	Not reported
Year:	2000
Manifest ID:	CTF0900871
TSDF EPA ID:	CTD000604488
TSDF Name:	CLEAN HARBORS OF CONNECTICUT, INC.
TSDF Address:	51 BRODERICK RD
TSDF City,St,Zip:	BRISTOL, CT 06010
TSDF Country:	USA
TSDF Telephone:	Not reported
Transport Date:	04/13/00
Transporter EPA ID:	NJD986607380
Transporter Name:	MAUMEE EXPRESS INC
Transporter Country:	USA
Transporter Phone:	Not reported
Trans 2 Date:	04/17/00
Trans 2 EPA ID:	Not reported
Trans 2 Name:	Not reported
Trans 2 Address:	Not reported
Trans 2 City,St,Zip:	CT
Trans 2 Country:	USA
Trans 2 Phone:	Not reported
Generator EPA ID:	NYD982177743
Gererator Phone:	2126433044
Generator Address:	Not reported
Generator City,State,Zip:	Not reported
Generator Country:	Not reported
Special Handling:	Not reported
Discrepancies:	No
Date Shipped:	04/13/00
Date Received:	04/18/00
Last modified date:	04/27/04
Last modified by:	IG
Comments:	Not reported
Year:	2000
Manifest ID:	CTF0900844
TSDF EPA ID:	CTD000604488
TSDF Name:	CLEAN HARBORS OF CONNECTICUT, INC.
TSDF Address:	51 BRODERICK RD
TSDF City,St,Zip:	BRISTOL, CT 06010
TSDF Country:	USA
TSDF Telephone:	Not reported
Transport Date:	04/27/00
Transporter EPA ID:	MAD039322250
Transporter Name:	CLEAN HARBORS ENVIRONMENTAL SERVICES, INC.
Transporter Country:	USA
Transporter Phone:	Not reported
Trans 2 Date:	05/16/00
Trans 2 EPA ID:	NJD986607380

CON EDISON WEST 28TH STREET (Continued) **1000111675**

Trans 2 Name:	MAUMEE EXPRESS INC
Trans 2 Address:	Not reported
Trans 2 City,St,Zip:	CT
Trans 2 Country:	USA
Trans 2 Phone:	Not reported
Generator EPA ID:	NYD982177743
Gererator Phone:	2126433044
Generator Address:	Not reported
Generator City,State,Zip:	Not reported
Generator Country:	Not reported
Special Handling:	Not reported
Discrepancies:	No
Date Shipped:	04/27/00
Date Received:	05/18/00
Last modified date:	04/27/04
Last modified by:	IG
Comments:	Not reported
Year:	2000
Manifest ID:	CTF0826698
TSDF EPA ID:	CTD000604488
TSDF Name:	CLEAN HARBORS OF CONNECTICUT, INC.
TSDF Address:	51 BRODERICK RD
TSDF City,St,Zip:	BRISTOL, CT 06010
TSDF Country:	USA
TSDF Telephone:	Not reported
Transport Date:	12/22/00
Transporter EPA ID:	MAD039322250
Transporter Name:	CLEAN HARBORS ENVIRONMENTAL SERVICES, INC.
Transporter Country:	USA
Transporter Phone:	Not reported
Trans 2 Date:	/ /
Trans 2 EPA ID:	Not reported
Trans 2 Name:	Not reported
Trans 2 Address:	Not reported
Trans 2 City,St,Zip:	CT
Trans 2 Country:	USA
Trans 2 Phone:	Not reported
Generator EPA ID:	NYD982177743
Gererator Phone:	2126433044
Generator Address:	Not reported
Generator City,State,Zip:	Not reported
Generator Country:	Not reported
Special Handling:	Not reported
Discrepancies:	No
Date Shipped:	12/22/00
Date Received:	12/27/00
Last modified date:	04/27/04
Last modified by:	IG
Comments:	Not reported
Year:	2000
Manifest ID:	CTF0810477
TSDF EPA ID:	CTD000604488
TSDF Name:	CLEAN HARBORS OF CONNECTICUT, INC.
TSDF Address:	51 BRODERICK RD
TSDF City,St,Zip:	BRISTOL, CT 06010
TSDF Country:	USA
TSDF Telephone:	Not reported

CON EDISON WEST 28TH STREET (Continued) **1000111675**

Transport Date:	12/18/00
Transporter EPA ID:	MAD039322250
Transporter Name:	CLEAN HARBORS ENVIRONMENTAL SERVICES, INC.
Transporter Country:	USA
Transporter Phone:	Not reported
Trans 2 Date:	12/18/00
Trans 2 EPA ID:	NJD986607380
Trans 2 Name:	MAUMEE EXPRESS INC
Trans 2 Address:	Not reported
Trans 2 City,St,Zip:	CT
Trans 2 Country:	USA
Trans 2 Phone:	Not reported
Generator EPA ID:	NYD982177743
Gererator Phone:	2126433044
Generator Address:	Not reported
Generator City,State,Zip:	Not reported
Generator Country:	Not reported
Special Handling:	Not reported
Discrepancies:	No
Date Shipped:	12/18/00
Date Received:	01/03/01
Last modified date:	04/27/04
Last modified by:	IG
Comments:	Not reported
Year:	1993
Manifest ID:	CTF0253732
TSDF EPA ID:	CTD000604488
TSDF Name:	CLEAN HARBORS OF CONNECTICUT, INC.
TSDF Address:	51 BRODERICK RD
TSDF City,St,Zip:	BRISTOL, CT 06010
TSDF Country:	USA
TSDF Telephone:	Not reported
Transport Date:	08/23/93
Transporter EPA ID:	NYD986969947
Transporter Name:	PAGE ETC, INC.
Transporter Country:	USA
Transporter Phone:	Not reported
Trans 2 Date:	/ /
Trans 2 EPA ID:	Not reported
Trans 2 Name:	Not reported
Trans 2 Address:	Not reported
Trans 2 City,St,Zip:	CT
Trans 2 Country:	USA
Trans 2 Phone:	Not reported
Generator EPA ID:	NYD982177743
Gererator Phone:	2126433044
Generator Address:	Not reported
Generator City,State,Zip:	Not reported
Generator Country:	Not reported
Special Handling:	Yes
Discrepancies:	No
Date Shipped:	08/23/93
Date Received:	08/23/93
Last modified date:	04/27/04
Last modified by:	IG
Comments:	Not reported
Year:	1993

CON EDISON WEST 28TH STREET (Continued) **1000111675**

Manifest ID: CTF0253750
TSDF EPA ID: CTD000604488
TSDF Name: CLEAN HARBORS OF CONNECTICUT, INC.
TSDF Address: 51 BRODERICK RD
TSDF City,St,Zip: BRISTOL, CT 06010
TSDF Country: USA
TSDF Telephone: Not reported
Transport Date: 09/02/93
Transporter EPA ID: NYD986969947
Transporter Name: PAGE ETC, INC.
Transporter Country: USA
Transporter Phone: Not reported
Trans 2 Date: / /
Trans 2 EPA ID: Not reported
Trans 2 Name: Not reported
Trans 2 Address: Not reported
Trans 2 City,St,Zip: CT
Trans 2 Country: USA
Trans 2 Phone: Not reported
Generator EPA ID: NYD982177743
Gererator Phone: 2126433044
Generator Address: Not reported
Generator City,State,Zip: Not reported
Generator Country: Not reported
Special Handling: Yes
Discrepancies: No
Date Shipped: 09/02/93
Date Received: 09/02/93
Last modified date: 04/27/04
Last modified by: IG
Comments: Not reported
Year: 1993
Manifest ID: CTF0275512
TSDF EPA ID: CTD000604488
TSDF Name: CLEAN HARBORS OF CONNECTICUT, INC.
TSDF Address: 51 BRODERICK RD
TSDF City,St,Zip: BRISTOL, CT 06010
TSDF Country: USA
TSDF Telephone: Not reported
Transport Date: 09/15/93
Transporter EPA ID: NYD986969947
Transporter Name: PAGE ETC, INC.
Transporter Country: USA
Transporter Phone: Not reported
Trans 2 Date: / /
Trans 2 EPA ID: Not reported
Trans 2 Name: Not reported
Trans 2 Address: Not reported
Trans 2 City,St,Zip: CT
Trans 2 Country: USA
Trans 2 Phone: Not reported
Generator EPA ID: NYD982177743
Gererator Phone: 2126433044
Generator Address: Not reported
Generator City,State,Zip: Not reported
Generator Country: Not reported
Special Handling: Yes

CON EDISON WEST 28TH STREET (Continued) **1000111675**

Discrepancies: No
Date Shipped: 09/15/93
Date Received: 09/15/93
Last modified date: 04/27/04
Last modified by: IG
Comments: Not reported
Year: 1993
Manifest ID: CTF0275514
TSDF EPA ID: CTD000604488
TSDF Name: CLEAN HARBORS OF CONNECTICUT, INC.
TSDF Address: 51 BRODERICK RD
TSDF City,St,Zip: BRISTOL, CT 06010
TSDF Country: USA
TSDF Telephone: Not reported
Transport Date: 09/22/93
Transporter EPA ID: NYD986969947
Transporter Name: PAGE ETC, INC.
Transporter Country: USA
Transporter Phone: Not reported
Trans 2 Date: / /
Trans 2 EPA ID: Not reported
Trans 2 Name: Not reported
Trans 2 Address: Not reported
Trans 2 City,St,Zip: CT
Trans 2 Country: USA
Trans 2 Phone: Not reported
Generator EPA ID: NYD982177743
Gererator Phone: 2126433044
Generator Address: Not reported
Generator City,State,Zip: Not reported
Generator Country: Not reported
Special Handling: Yes
Discrepancies: Yes
Date Shipped: 09/22/93
Date Received: 09/22/93
Last modified date: 04/27/04
Last modified by: IG
Comments: Not reported
Year: 1993
Manifest ID: CTF0281482
TSDF EPA ID: CTD000604488
TSDF Name: CLEAN HARBORS OF CONNECTICUT, INC.
TSDF Address: 51 BRODERICK RD
TSDF City,St,Zip: BRISTOL, CT 06010
TSDF Country: USA
TSDF Telephone: Not reported
Transport Date: 07/01/93
Transporter EPA ID: NYD986969947
Transporter Name: PAGE ETC, INC.
Transporter Country: USA
Transporter Phone: Not reported
Trans 2 Date: / /
Trans 2 EPA ID: Not reported
Trans 2 Name: Not reported
Trans 2 Address: Not reported
Trans 2 City,St,Zip: CT
Trans 2 Country: USA

CON EDISON WEST 28TH STREET (Continued) **1000111675**

Trans 2 Phone:	Not reported
Generator EPA ID:	NYD982177743
Gererator Phone:	2126433044
Generator Address:	Not reported
Generator City,State,Zip:	Not reported
Generator Country:	Not reported
Special Handling:	Yes
Discrepancies:	No
Date Shipped:	07/01/93
Date Received:	07/07/93
Last modified date:	04/27/04
Last modified by:	IG
Comments:	Not reported
Year:	1993
Manifest ID:	CTF0233344
TSDF EPA ID:	CTD000604488
TSDF Name:	CLEAN HARBORS OF CONNECTICUT, INC.
TSDF Address:	51 BRODERICK RD
TSDF City,St,Zip:	BRISTOL, CT 06010
TSDF Country:	USA
TSDF Telephone:	Not reported
Transport Date:	03/18/93
Transporter EPA ID:	MAD039322250
Transporter Name:	CLEAN HARBORS ENVIRONMENTAL SERVICES, INC.
Transporter Country:	USA
Transporter Phone:	Not reported
Trans 2 Date:	/ /
Trans 2 EPA ID:	Not reported
Trans 2 Name:	Not reported
Trans 2 Address:	Not reported
Trans 2 City,St,Zip:	CT
Trans 2 Country:	USA
Trans 2 Phone:	Not reported
Generator EPA ID:	NYD982177743
Gererator Phone:	2126433044
Generator Address:	Not reported
Generator City,State,Zip:	Not reported
Generator Country:	Not reported
Special Handling:	Yes
Discrepancies:	No
Date Shipped:	03/18/93
Date Received:	03/18/93
Last modified date:	04/27/04
Last modified by:	IG
Comments:	Not reported
Year:	1993
Manifest ID:	CTF0233345
TSDF EPA ID:	CTD000604488
TSDF Name:	CLEAN HARBORS OF CONNECTICUT, INC.
TSDF Address:	51 BRODERICK RD
TSDF City,St,Zip:	BRISTOL, CT 06010
TSDF Country:	USA
TSDF Telephone:	Not reported
Transport Date:	03/18/93
Transporter EPA ID:	MAD039322250
Transporter Name:	CLEAN HARBORS ENVIRONMENTAL SERVICES, INC.
Transporter Country:	USA

CON EDISON WEST 28TH STREET (Continued) **1000111675**

Transporter Phone:	Not reported
Trans 2 Date:	/ /
Trans 2 EPA ID:	Not reported
Trans 2 Name:	Not reported
Trans 2 Address:	Not reported
Trans 2 City,St,Zip:	CT
Trans 2 Country:	USA
Trans 2 Phone:	Not reported
Generator EPA ID:	NYD982177743
Gererator Phone:	2126433044
Generator Address:	Not reported
Generator City,State,Zip:	Not reported
Generator Country:	Not reported
Special Handling:	Yes
Discrepancies:	Yes
Date Shipped:	03/18/93
Date Received:	03/18/93
Last modified date:	04/27/04
Last modified by:	IG
Comments:	Not reported

Click this hyperlink while viewing on your computer to access
70 additional CT MANIFEST: record(s) in the EDR Site Report.

---

189 **509 WEST 38TH ST** **NY LTANKS** **S102672971**
North **509 WEST 38TH ST** **NY HIST LTANKS** **N/A**
1/4-1/2 **MANHATTAN, NY**
1865 ft.

Relative:
Higher

Actual:
32 ft.

LTANKS:

Site ID:	327504
Spill Date:	07/27/95
Facility Addr2:	Not reported
Facility ID:	9505232
Program Number:	9505232
SWIS:	3101
Region of Spill:	2
Investigator:	SMMARTIN
Referred To:	Not reported
Reported to Dept:	07/28/95
CID:	08
Spill Cause:	Tank Overfill
Water Affected:	Not reported
Spill Source:	Institutional, Educational, Gov., Other
Spill Notifier:	Affected Persons
Cleanup Ceased:	07/28/95
Cleanup Meets Standard:	True
Last Inspection:	/ /
Recommended Penalty:	Penalty Not Recommended
UST Involvement:	False
Spill Class:	Known release with minimal potential for fire or hazard. DEC Response. Willing Responsible Party. Corrective action taken.
Spill Closed Dt:	07/28/95
Remediation Phase:	0
Date Entered In Computer:	08/17/95
Spill Record Last Update:	09/30/04
Spille Namer:	Not reported
Spiller Company:	5 STAR HOSP. INC

509 WEST 38TH ST (Continued) **S102672971**

Spiller Phone:	Not reported
Spiller Extention:	Not reported
Spiller Address:	SAME
Spiller City,St,Zip:	ZZ
Spiller County:	001
Spiller Contact:	Not reported
Spiller Phone:	Not reported
Spiller Extention:	Not reported
DEC Region:	2
Program Number:	9505232
DER Facility ID:	263635
Site ID:	327504
Operable Unit ID:	1016198
Operable Unit:	01
Material ID:	363225
Material Code:	0001
Material Name:	#2 Fuel Oil
Case No.:	Not reported
Material FA:	Petroleum
Quantity:	150.00
Units:	Gallons
Recovered:	150.00
Resource Affected:	Sewer
Oxygenate:	False
Site ID:	Not reported
Spill Tank Test:	Not reported
Tank Number:	Not reported
Tank Size:	Not reported
Test Method:	Not reported
Leak Rate:	Not reported
Gross Fail:	Not reported
Modified By:	Not reported
Last Modified:	Not reported
Test Method:	Not reported
DEC Memo:	Start DECRemark - 9505232 Prior to Sept, 2004 data translation this spill Lead DEC Field was "MARTINKAT" END DECRemark - 9505232
Remarks:	Start CallerRemark - 9505232 CLEAN UP DONE BY AL EASTMAN/NYCDEP ALREADY ON SCENE - E-W TO 11TH AVE DEP WAS THERE LAST NIGHT - OVERFILL THRU VENT ONTO SIDEWALK THEN ST., RUNNING WEST INTO SEWER. END CallerRemark - 9505232

HIST LTANKS:

Region of Spill:	2
Spill Number:	9505232
Investigator:	MARTINKAT
Caller Name:	Not reported
Caller Agency:	Not reported
Caller Phone:	Not reported
Caller Extension:	Not reported
Notifier Name:	Not reported
Notifier Agency:	Not reported
Notifier Phone:	Not reported
Notifier Extension:	Not reported
Spill Date:	07/27/1995
Spill Time:	21:00
Reported to Department Date:	07/28/95
Reported to Department Time:	14:34
SWIS:	62

509 WEST 38TH ST (Continued) **S102672971**

Spiller Contact:	Not reported
Spiller Phone:	Not reported
Spiller Extention:	Not reported
Spiller Name:	5 STAR HOSP. INC
Spiller Address:	SAME
Spiller City,St,Zip:	Not reported
Facility Contact:	Not reported
Facility Phone:	Not reported
Facility Extention:	Not reported
Spill Cause:	Tank Overfill
Resource Affectd:	In Sewer
Water Affected:	Not reported
Spill Source:	Other Non Commercial/Industrial
Spill Notifier:	Affected Persons
PBS Number:	Not reported
Cleanup Ceased:	07/28/95
Cleanup Meets Standard:	True
Last Inspection:	/ /
Recommended Penalty:	Penalty Not Recommended
Spiller Cleanup Date:	/ /
Enforcement Date:	/ /
Investigation Complete:	/ /
UST Involvement:	False
Spill Class:	Known release with minimal potential for fire or hazard. DEC Response. Willing Responsible Party. Corrective action taken.
Spill Closed Dt:	07/28/95
Date Region Sent Summary to Central Office:	/ /
Corrective Action Plan Submitted:	/ /
Date Spill Entered In Computer Data File:	08/17/95
Time Spill Entered In Computer Data File:	Not reported
Spill Record Last Update:	/ /
Is Updated:	False
PBS Number:	Not reported
Tank Number:	Not reported
Tank Size:	Not reported
Test Method:	Not reported
Leak Rate Failed Tank:	Not reported
Gross Leak Rate:	Not reported
Material Class Type:	Petroleum
Quantity Spilled:	150
Unkonwn Quantity Spilled:	False
Units:	Gallons
Quantity Recovered:	150
Unkonwn Quantity Recovered:	False
Material:	#2 FUEL OIL
Class Type:	#2 FUEL OIL
Times Material Entry In File:	24464
CAS Number:	Not reported
Last Date:	19941207
DEC Remarks:	Not reported
Spill Cause:	CLEAN UP DONE BY AL EASTMAN/NYCDEP ALREADY ON SCENE - E-W TO 11TH AVE DEP WAS THERE LAST NIGHT - OVERFILL THRU VENT ONTO SIDEWALK THEN ST., RUNNING WEST INTO SEWER.

190 SE 1/4-1/2 1869 ft. — **C & K PROPERTIES, 224 WEST 30THA ST, MANHATTEN, NY** — **NY LTANKS** **S103478240**, **NY HIST LTANKS** **N/A**

Relative: Higher

Actual: 33 ft.

LTANKS:

Site ID:	60072
Spill Date:	08/14/98
Facility Addr2:	224 W 30TH ST
Facility ID:	9806038
Program Number:	9806038
SWIS:	3101
Region of Spill:	2
Investigator:	JMKRIMGO
Referred To:	MACDONALD
Reported to Dept:	08/14/98
CID:	08
Spill Cause:	Tank Test Failure
Water Affected:	Not reported
Spill Source:	Institutional, Educational, Gov., Other
Spill Notifier:	Tank Tester
Cleanup Ceased:	/ /
Cleanup Meets Standard:	False
Last Inspection:	/ /
Recommended Penalty:	Penalty Not Recommended
UST Involvement:	False
Spill Class:	Known release with minimal potential for fire or hazard. DEC Response. Willing Responsible Party. Corrective action taken.
Spill Closed Dt:	/ /
Remediation Phase:	1
Date Entered In Computer:	08/14/98
Spill Record Last Update:	11/06/06
Spille Namer:	DONALD LEE
Spiller Company:	M B HAMPTONS
Spiller Phone:	(212) 631-9000
Spiller Extention:	Not reported
Spiller Address:	224 WEST 30TH ST
Spiller City,St,Zip:	MANHATTAN, NY
Spiller County:	999
Spiller Contact:	DONALD LEE
Spiller Phone:	(212) 714- 2902
Spiller Extention:	Not reported
DEC Region:	2
Program Number:	9806038
DER Facility ID:	10092
Site ID:	60072
Operable Unit ID:	1067217
Operable Unit:	01
Material ID:	317211
Material Code:	0001
Material Name:	#2 Fuel Oil
Case No.:	Not reported
Material FA:	Petroleum
Quantity:	0.00
Units:	Gallons
Recovered:	0.00
Resource Affected:	Soil
Oxygenate:	False
Site ID:	Not reported

C & K PROPERTIES (Continued) — **S103478240**

Spill Tank Test:	Not reported
Tank Number:	Not reported
Tank Size:	Not reported
Test Method:	Not reported
Leak Rate:	Not reported
Gross Fail:	Not reported
Modified By:	Not reported
Last Modified:	Not reported
Test Method:	Not reported
DEC Memo:	Start DECRemark - 9806038 Prior to Sept, 2004 data translation this spill Lead DEC Field was "M TIBBE" Jeremy Musklin 224 W. 30th Street Manhattan, NY 718-643-5461 Spill assigned to James Drumm for SCI present owner is M.B. Hamptons phone # 212 714 2902 Donald Lee is contact owner is not aware that there was a spill on the property. spill was reported before they bought the building. spill report faxed to them on 10/19/05 END DECRemark - 9806038
Remarks:	Start CallerRemark - 9806038 tank test failure END CallerRemark - 9806038

HIST LTANKS:

Region of Spill:	2
Spill Number:	9806038
Investigator:	TIBBE
Caller Name:	Not reported
Caller Agency:	Not reported
Caller Phone:	Not reported
Caller Extension:	Not reported
Notifier Name:	Not reported
Notifier Agency:	Not reported
Notifier Phone:	Not reported
Notifier Extension:	Not reported
Spill Date:	08/14/1998
Spill Time:	13:00
Reported to Department Date:	08/14/98
Reported to Department Time:	14:29
SWIS:	62
Spiller Contact:	JOHN RAGUSO
Spiller Phone:	(212) 631-9000
Spiller Extention:	Not reported
Spiller Name:	C & K PROPERTIES
Spiller Address:	224 WEST 30THA ST
Spiller City,St,Zip:	MANHATTEN, NY
Facility Contact:	JOHN RAGUSO
Facility Phone:	(212) 631-9000
Facility Extention:	Not reported
Spill Cause:	Tank Test Failure
Resource Affectd:	On Land
Water Affected:	Not reported
Spill Source:	Other Non Commercial/Industrial
Spill Notifier:	Tank Tester
PBS Number:	Not reported
Cleanup Ceased:	/ /
Cleanup Meets Standard:	False
Last Inspection:	/ /
Recommended Penalty:	Penalty Not Recommended
Spiller Cleanup Date:	/ /
Enforcement Date:	/ /
Investigation Complete:	/ /
UST Involvement:	False

C & K PROPERTIES (Continued) **S103478240**

Spill Class: Known release with minimal potential for fire or hazard. DEC Response. Willing Responsible Party. Corrective action taken.
Spill Closed Dt: / /
Date Region Sent Summary to Central Office: / /
Corrective Action Plan Submitted: / /
Date Spill Entered In Computer Data File: 08/14/98
Time Spill Entered In Computer Data File: Not reported
Spill Record Last Update: 08/19/98
Is Updated: False
PBS Number: Not reported
Tank Number: Not reported
Tank Size: Not reported
Test Method: Not reported
Leak Rate Failed Tank: Not reported
Gross Leak Rate: Not reported
Material Class Type: Petroleum
Quantity Spilled: 0
Unkonwn Quantity Spilled: False
Units: Gallons
Quantity Recovered: 0
Unkonwn Quantity Recovered: False
Material: #2 FUEL OIL
Class Type: #2 FUEL OIL
Times Material Entry In File: 24464
CAS Number: Not reported
Last Date: 19941207
DEC Remarks: Not reported
Spill Cause: tank test failure

AO191 **271 11TH AVE** **NY LTANKS** **S102671246**
West **271 11TH AVE** **NY Spills** **N/A**
1/4-1/2 **MANHATTEN, NY** **NY Hist Spills**
1870 ft. **NY HIST LTANKS**

Site 2 of 2 in cluster AO

Relative: Lower

Actual: 9 ft.

LTANKS:
Site ID: 255435
Spill Date: 02/29/88
Facility Addr2: Not reported
Facility ID: 8710036
Program Number: 8710036
SWIS: 3101
Region of Spill: 2
Investigator: TOMASELLO
Referred To: Not reported
Reported to Dept: 02/29/88
CID: 08
Spill Cause: Tank Overfill
Water Affected: Not reported
Spill Source: Tank Truck
Spill Notifier: Responsible Party
Cleanup Ceased: 12/29/88
Cleanup Meets Standard: True
Last Inspection: / /
Recommended Penalty: Penalty Not Recommended
UST Involvement: False
Spill Class: Not reported
Spill Closed Dt: 12/29/88

271 11TH AVE (Continued) **S102671246**

Remediation Phase: 0
Date Entered In Computer: 03/02/88
Spill Record Last Update: 01/19/89
Spille Namer: Not reported
Spiller Company: WATERFRONT REALTY
Spiller Phone: Not reported
Spiller Extention: Not reported
Spiller Address: Not reported
Spiller City,St,Zip: ZZ
Spiller County: 001
Spiller Contact: Not reported
Spiller Phone: Not reported
Spiller Extention: Not reported
DEC Region: 2
Program Number: 8710036
DER Facility ID: 209227
Site ID: 255435
Operable Unit ID: 914958
Operable Unit: 01
Material ID: 461823
Material Code: 0003
Material Name: #6 Fuel Oil
Case No.: Not reported
Material FA: Petroleum
Quantity: 1000.00
Units: Gallons
Recovered: 0.00
Resource Affected: Soil
Oxygenate: False
Site ID: Not reported
Spill Tank Test: Not reported
Tank Number: Not reported
Tank Size: Not reported
Test Method: Not reported
Leak Rate: Not reported
Gross Fail: Not reported
Modified By: Not reported
Last Modified: Not reported
Test Method: Not reported
DEC Memo: Not reported
Remarks: Start CallerRemark - 8710036 SPILL CONTAINED IN TANK VAULT ROOM OF BUILDING, OCCURRED DURING DELIVERY. END CallerRemark - 8710036

NY Spills:
Site ID: 255437
Facility Addr2: Not reported
Facility ID: 9611656
Spill Number: 9611656
Facility Type: ER
SWIS: 3101
Region of Spill: 2
Investigator: SMMARTIN
Referred To: Not reported
Spill Date: 12/24/96
Reported to Dept: 12/24/96
CID: 08
Spill Cause: Equipment Failure

271 11TH AVE (Continued) **S102671246**

Water Affected: Not reported
Spill Source: Tank Truck
Spill Notifier: Responsible Party
Cleanup Ceased: / /
Cleanup Meets Std: False
Last Inspection: / /
Recommended Penalty: Penalty Not Recommended
UST Trust: False
Spill Class: Known release with minimal potential for fire or hazard. DEC Response. Willing Responsible Party. Corrective action taken.
Spill Closed Dt: 12/24/96
Remediation Phase: 0
Date Entered In Computer: 12/24/96
Spill Record Last Update: 01/06/97
Spiller Name: CHARLIE
Spiller Company: MYSTIC OIL
Spiller Address: 19-01 STEINWAY ST
Spiller City,St,Zip: ASTORIA, ZZ
Spiller Company: 001
Spiller Phone: Not reported
Contact Name: CHARLIE
Contact Phone: (718) 932-9075
DEC Region: 2
Program Number: 9611656
DER Facility ID: 276592
Site ID: 255437
Operable Unit ID: 1039594
Operable Unit: 01
Material ID: 340308
Material Code: 0002
Material Name: #4 Fuel Oil
Case No.: Not reported
Material FA: Petroleum
Quantity: 25.00
Units: Gallons
Recovered: 0.00
Resource Affected: Soil
Oxygenate: False
DEC Memo: Start DECRemark - 9611656 Prior to Sept, 2004 data translation this spill Lead DEC Field was "MARTINKAT" END DECRemark - 9611656
Remarks: Start CallerRemark - 9611656 DEFECTIVE GAUGE ON THE TANK - CLEANUP IN PROCESS END CallerRemark - 9611656

NY Hist Spills:
Region of Spill: 2
Spill Number: 9611656
Investigator: MARTINKAT
Caller Name: Not reported
Caller Agency: Not reported
Caller Phone: Not reported
Notifier Name: Not reported
Notifier Agency: Not reported
Notifier Phone: Not reported
Spill Date/Time: 12/24/1996 08:10
Reported to Dept Date/Time: 12/24/96 08:32
SWIS: 62
Spiller Name: MYSTIC OIL

271 11TH AVE (Continued) **S102671246**

Spiller Contact: CHARLIE
Spiller Phone: Not reported
Spiller Contact: CHARLIE
Spiller Phone: (718) 932-9075
Spiller Address: 19-01 STEINWAY ST
Spiller City,St,Zip: ASTORIA, NY
Spill Cause: Equipment Failure
Reported to Dept: On Land
Water Affected: Not reported
Spill Source: 08
Spill Notifier: Responsible Party
PBS Number: Not reported
Cleanup Ceased: / /
Cleanup Meets Std: False
Last Inspection: / /
Recommended Penalty: Penalty Not Recommended
Spiller Cleanup Dt: / /
Enforcement Date: / /
Invstgn Complete: / /
UST Involvement: False
Spill Class: Known release with minimal potential for fire or hazard. DEC Response. Willing Responsible Party. Corrective action taken.
Spill Closed Dt: 12/24/96
Corrective Action Plan Submitted: / /
Date Region Sent Summary to Central Office: / /
Date Spill Entered In Computer Data File: 12/24/96
Date Spill Entered In Computer Data File: Not reported
Update Date: 01/06/97
Is Updated: False
PBS Number: Not reported
Tank Number: Not reported
Tank Size: Not reported
Test Method: Not reported
Leak Rate Failed Tank: Not reported
Gross Leak Rate: Not reported
Material Class Type: Petroleum
Quantity Spilled: 25
Unkonwn Quantity Spilled: False
Units: Gallons
Quantity Recovered: 0
Unkonwn Quantity Recovered: False
Material: #4 FUEL OIL
Class Type: #4 FUEL OIL
Times Material Entry In File: 1751
CAS Number: Not reported
Last Date: 19941205
DEC Remarks: Not reported
Remark: DEFECTIVE GAUGE ON THE TANK - CLEANUP IN PROCESS

HIST LTANKS:
Region of Spill: 2
Spill Number: 8710036
Investigator: TOMASELLO
Caller Name: Not reported
Caller Agency: Not reported
Caller Phone: Not reported
Caller Extension: Not reported

271 11TH AVE (Continued) **S102671246**

Notifier Name:	Not reported
Notifier Agency:	Not reported
Notifier Phone:	Not reported
Notifier Extension:	Not reported
Spill Date:	02/29/1988
Spill Time:	09:00
Reported to Department Date:	02/29/88
Reported to Department Time:	15:08
SWIS:	62
Spiller Contact:	Not reported
Spiller Phone:	Not reported
Spiller Extention:	Not reported
Spiller Name:	WATERFRONT REALTY
Spiller Address:	Not reported
Spiller City,St,Zip:	Not reported
Facility Contact:	Not reported
Facility Phone:	Not reported
Facility Extention:	Not reported
Spill Cause:	Tank Overfill
Resource Affectd:	On Land
Water Affected:	Not reported
Spill Source:	Tank Truck
Spill Notifier:	Responsible Party
PBS Number:	Not reported
Cleanup Ceased:	12/29/88
Cleanup Meets Standard:	True
Last Inspection:	/ /
Recommended Penalty:	Penalty Not Recommended
Spiller Cleanup Date:	/ /
Enforcement Date:	/ /
Investigation Complete:	/ /
UST Involvement:	False
Spill Class:	Not reported
Spill Closed Dt:	12/29/88
Date Region Sent Summary to Central Office:	/ /
Corrective Action Plan Submitted:	/ /
Date Spill Entered In Computer Data File:	03/02/88
Time Spill Entered In Computer Data File:	Not reported
Spill Record Last Update:	01/19/89
Is Updated:	False
PBS Number:	Not reported
Tank Number:	Not reported
Tank Size:	Not reported
Test Method:	Not reported
Leak Rate Failed Tank:	Not reported
Gross Leak Rate:	Not reported
Material Class Type:	Petroleum
Quantity Spilled:	1000
Unkonwn Quantity Spilled:	False
Units:	Gallons
Quantity Recovered:	0
Unkonwn Quantity Recovered:	False
Material:	#6 FUEL OIL
Class Type:	#6 FUEL OIL
Times Material Entry In File:	2190
CAS Number:	Not reported
Last Date:	19940728

271 11TH AVE (Continued) **S102671246**

DEC Remarks:	Not reported
Spill Cause:	SPILL CONTAINED IN TANK VAULT ROOM OF BUILDING, OCCURRED DURING DELIVERY.

AP192
NNW
1/4-1/2
1873 ft.

Relative:
Lower

Actual:
18 ft.

COMMERCIAL BUILDING
541 WEST 37TH STREET
NEW YORK, NY

NY LTANKS **S106737471**
N/A

Site 1 of 2 in cluster AP

LTANKS:

Site ID:	334665
Spill Date:	12/03/04
Facility Addr2:	Not reported
Facility ID:	0409846
Program Number:	0409846
SWIS:	3101
Region of Spill:	2
Investigator:	SMSANGES
Referred To:	Not reported
Reported to Dept:	12/03/04
CID:	08
Spill Cause:	Tank Test Failure
Water Affected:	Not reported
Spill Source:	Institutional, Educational, Gov., Other
Spill Notifier:	Tank Tester
Cleanup Ceased:	/ /
Cleanup Meets Standard:	True
Last Inspection:	/ /
Recommended Penalty:	Penalty Not Recommended
UST Involvement:	False
Spill Class:	Possible release with minimal potential for fire or hazard or Known release with no damage. DEC Response. Willing Responsible Party. Corrective action taken.
Spill Closed Dt:	05/05/05
Remediation Phase:	0
Date Entered In Computer:	12/03/04
Spill Record Last Update:	05/05/05
Spille Namer:	MORTY
Spiller Company:	COMMERCIAL BUILDING
Spiller Phone:	(212) 564-2000
Spiller Extention:	Not reported
Spiller Address:	541 WEST 37TH STREET
Spiller City,St,Zip:	NEW YORK, NY
Spiller County:	001
Spiller Contact:	MORTY
Spiller Phone:	(212) 564-2000
Spiller Extention:	Not reported
DEC Region:	2
Program Number:	0409846
DER Facility ID:	269881
Site ID:	334665
Operable Unit ID:	1096791
Operable Unit:	01
Material ID:	576729
Material Code:	0001
Material Name:	#2 Fuel Oil
Case No.:	Not reported
Material FA:	Petroleum

COMMERCIAL BUILDING (Continued) **S106737471**

Quantity:	0.00
Units:	Gallons
Recovered:	0.00
Resource Affected:	Soil
Oxygenate:	False
Site ID:	334665
Spill Tank Test:	37008
Tank Number:	0001
Tank Size:	1400
Test Method:	03
Leak Rate:	0.00
Gross Fail:	0
Modified By:	Watchdog
Last Modified:	12/06/04
Test Method:	Horner EZ Check I or II
DEC Memo:	Start DECRemark - 0409846 ttf ltr sent 1/14/2005 2/14/2005 Received a letter from Morton Usdan (212-564-2006) saying that he hired a company to work on the tank. If it can be fixed, it will be. If not, it will be abandoned. 5/2/2005 Sangesland spoke to Mr. Usdan. He said PTC found a dry leak in the vent line and replaced the line. Tank was retested and passed, no contamination was visible. Sangesland asked Mr. Usdan to submit all of this in writing to DEC. 5/5/2005 Sangesland received a letter from Mark Salamack at Petroleum Tank Cleaners. Tank was originally tested and failed by another company. PTC emptied the 1500 gal tank, isolated the lines and the stickline and vent line were found to leak. The gasket was replacedand then the tank was tested alone and passed. All necessary piping was replaced and no contamination was found. Spill Closed END DECRemark - 0409846
Remarks:	Start CallerRemark - 0409846 PBS No: 2-210420 END CallerRemark - 0409846

AP193
NNW
1/4-1/2
1882 ft.

Relative: Lower

Actual: 18 ft.

550 WEST 37TH ST
MANHATTEN, NY

NY LTANKS S106702998
NY HIST LTANKS N/A

Site 2 of 2 in cluster AP

LTANKS:

Site ID:	120895
Spill Date:	12/22/00
Facility Addr2:	Not reported
Facility ID:	0010648
Program Number:	0010648
SWIS:	3101
Region of Spill:	2
Investigator:	JBVOUGHT
Referred To:	Not reported
Reported to Dept:	12/22/00
CID:	08
Spill Cause:	Tank Failure
Water Affected:	Not reported
Spill Source:	Commercial/Industrial
Spill Notifier:	Other
Cleanup Ceased:	/ /
Cleanup Meets Standard:	False
Last Inspection:	/ /
Recommended Penalty:	Penalty Not Recommended
UST Involvement:	True
Spill Class:	Known release that creates potential for fire or hazard. DEC Response. Willing Responsible Party. Corrective action taken.

(Continued) **S106702998**

Spill Closed Dt:	03/17/05
Remediation Phase:	0
Date Entered In Computer:	12/22/00
Spill Record Last Update:	03/17/05
Spille Namer:	PHIL RAZZUTO
Spiller Company:	CLASSIC SANATION CO
Spiller Phone:	(973) 470-2551
Spiller Extention:	Not reported
Spiller Address:	99 RT 3
Spiller City,St,Zip:	CLIFTON, NJ 07014-
Spiller County:	001
Spiller Contact:	STAN SUCHARSKI
Spiller Phone:	(631) 586-4900
Spiller Extention:	Not reported
DEC Region:	2
Program Number:	0010648
DER Facility ID:	104927
Site ID:	120895
Operable Unit ID:	832683
Operable Unit:	01
Material ID:	544542
Material Code:	0009
Material Name:	Gasoline
Case No.:	Not reported
Material FA:	Petroleum
Quantity:	0.00
Units:	Gallons
Recovered:	0.00
Resource Affected:	Groundwater
Oxygenate:	False
Site ID:	Not reported
Spill Tank Test:	Not reported
Tank Number:	Not reported
Tank Size:	Not reported
Test Method:	Not reported
Leak Rate:	Not reported
Gross Fail:	Not reported
Modified By:	Not reported
Last Modified:	Not reported
Test Method:	Not reported
DEC Memo:	Start DECRemark - 0010648 Prior to Sept, 2004 data translation this spill Lead DEC Field was "ROMMEL" This spill case was reassigned from DEC (Sigona) to Rommel on 01/07/2004. On December 22, 2000, DEC (Sigona) observed the excavation and removal of 4 x 550 gallon USTs. The contents of 3 x 550 gallon USTs was found to contain a mixture of gasoline and water. 1 x 550 gallon UST contained water only. The excavation was being performed by Fenely & Nicol for Public Parking, Inc. The project was also supervised by DEC contractor EAR under PIN project for New York Auto Service which was impacting the Jacob Javits Center. Does not appear to be related to New York Auto Service spill or have an impact on the Javits Center. 2/24/05-Vought-Spoke with Phillip Rizzuto (973-470-25510) who is agent for property owners. Rizutto asked for status of Tank Closure Report review and Vought required that a copy be sent to DEC for review. Spill transferred from Rommel to Vought. 3/16/05-Vought-Reviewed Tank Closure Report(Fenley & Nicol - Angel Ramirez) dated 1/18/01 and received on 3/2/05. Project was prepared for: Mr. Phil Rizzuto Classic Sanitation Corporation 99 Route 3 Clifton, NJ 07014 Removal and closure of one (275-gallon) fuel oil AST and four (550-gallon)

(Continued) **S106702998**

gasoline USTs. Subject site is used as a public parking garage. Three (550-gallon) gasoline USTs were removed from the north-east front of the interior of the building(Tank Area 1) and one (550-gallon)gasoline UST was removed from southwest of Tank Area 1. Depth to groundwater at site estimated to be 20 feet below grade and flow to the west. "Inspector Anthony Sigona of the NYSDEC was present at the time of the excavcation to inspect the tanksand excavated area". "The bottom and sidewalls of the excavation consisted of Manhattan Schist and bedrock". "...it was discovered that soil above the tanks exhibited evidence of gasoline contamination". All product lines were removed and disposed. Soil were analyzed for 8260/8270 TCLP as per Sigona. Soil analyticals only showed on minor exceedence of napthalene at 11ug/L (Guidance value is 10ug/L). No PID readings were detected. Report recommends No Further Action. Spill closed by Vought due to one minor TAGM 4046 Soil Cleanup Objective exceedence. END DECRemark - 0010648

Remarks: Start CallerRemark - 0010648 DURING TANK REMOVAL SOIL CONTAMINATION HAS BEEN DISCOVERED. CONTAMINATION IS ON TOP OF TANKS. AREA TO BE EXCAVATED AND FURTHER SAMPLING/TESTING TO BE DONE. NO CALL BACK REQUESTED. CALLER HAS BEEN IN CONTACT WITH REGION 2 OFFICE. END CallerRemark - 0010648

HIST LTANKS:

Region of Spill:	2
Spill Number:	0010648
Investigator:	SIGONA
Caller Name:	Not reported
Caller Agency:	Not reported
Caller Phone:	Not reported
Caller Extension:	Not reported
Notifier Name:	Not reported
Notifier Agency:	Not reported
Notifier Phone:	Not reported
Notifier Extension:	Not reported
Spill Date:	12/22/2000
Spill Time:	11:00
Reported to Department Date:	12/22/00
Reported to Department Time:	13:50
SWIS:	62
Spiller Contact:	STAN SUCHARSKI
Spiller Phone:	(631) 586-4900
Spiller Extention:	Not reported
Spiller Name:	CLASSIC SANATION CO
Spiller Address:	99 RT 3
Spiller City,St,Zip:	CLIFTON, NJ 07014-
Facility Contact:	PHIL RAZZUTO
Facility Phone:	(973) 470-2551
Facility Extention:	Not reported
Spill Cause:	Tank Failure
Resource Affectd:	On Land
Water Affected:	Not reported
Spill Source:	Other Commercial/Industrial
Spill Notifier:	Other
PBS Number:	Not reported
Cleanup Ceased:	/ /
Cleanup Meets Standard:	False
Last Inspection:	/ /
Recommended Penalty:	Penalty Not Recommended
Spiller Cleanup Date:	/ /
Enforcement Date:	/ /

(Continued) **S106702998**

Investigation Complete:	/ /
UST Involvement:	True
Spill Class:	Known release with minimal potential for fire or hazard. DEC Response. Willing Responsible Party. Corrective action taken.
Spill Closed Dt:	/ /
Date Region Sent Summary to Central Office:	/ /
Corrective Action Plan Submitted:	/ /
Date Spill Entered In Computer Data File:	12/22/00
Time Spill Entered In Computer Data File:	Not reported
Spill Record Last Update:	01/09/01
Is Updated:	False
PBS Number:	Not reported
Tank Number:	Not reported
Tank Size:	Not reported
Test Method:	Not reported
Leak Rate Failed Tank:	Not reported
Gross Leak Rate:	Not reported
Material Class Type:	Petroleum
Quantity Spilled:	0
Unkonwn Quantity Spilled:	True
Units:	Gallons
Quantity Recovered:	0
Unkonwn Quantity Recovered:	True
Material:	GASOLINE
Class Type:	GASOLINE
Times Material Entry In File:	21329
CAS Number:	Not reported
Last Date:	19940929

DEC Remarks: On December 22, 2000, DEC Sigona) observed the excavation and removal of 4 x 550 gallon USTs. The contents of 3 x 550 gallon USTs was found to contain a mixture of gsaoline and water. 1 x 550 gallon UST contained water only. The excavation was being performed by Fenely Nicol for Public Parking, Inc. The project was also supervised by DEC contractor EAR under PIN project for Jacob Javits Spill cleanup.

Spill Cause: DURING TANK REMOVAL SOIL CONTAMINATION HAS BEEN DISCOVERED. CONTAMINATION IS ON TOP OF TANKS. AREA TO BE EXCAVATED AND FURTHER SAMPLING/TESTING TO BE DONE. NO CALL BACK REQUESTED. CALLER HAS BEEN IN CONTACT WITH REGION 2 OFFICE.

194
SE
1/4-1/2
1884 ft.

232 W. 29TH ST.
232 W. 29TH STREET
MANHATTAN, NY

NY LTANKS **S102672646**
NY HIST LTANKS **N/A**

Relative:
Higher

Actual:
31 ft.

LTANKS:

Site ID:	240001
Spill Date:	10/24/94
Facility Addr2:	Not reported
Facility ID:	9409873
Program Number:	9409873
SWIS:	3101
Region of Spill:	2
Investigator:	SMMARTIN
Referred To:	Not reported
Reported to Dept:	10/24/94
CID:	08
Spill Cause:	Tank Overfill
Water Affected:	Not reported
Spill Source:	Private Dwelling

232 W. 29TH ST. (Continued) **S102672646**

Spill Notifier:	Responsible Party
Cleanup Ceased:	10/24/94
Cleanup Meets Standard:	True
Last Inspection:	/ /
Recommended Penalty:	Penalty Not Recommended
UST Involvement:	False
Spill Class:	Known release with minimal potential for fire or hazard. DEC Response. Willing Responsible Party. Corrective action taken.
Spill Closed Dt:	10/24/94
Remediation Phase:	0
Date Entered In Computer:	12/01/94
Spill Record Last Update:	12/01/94
Spille Namer:	Not reported
Spiller Company:	PETRO ASTORIA
Spiller Phone:	Not reported
Spiller Extention:	Not reported
Spiller Address:	Not reported
Spiller City,St,Zip:	ZZ
Spiller County:	001
Spiller Contact:	Not reported
Spiller Phone:	Not reported
Spiller Extention:	Not reported
DEC Region:	2
Program Number:	9409873
DER Facility ID:	197418
Site ID:	240001
Operable Unit ID:	1003842
Operable Unit:	01
Material ID:	375747
Material Code:	0066A
Material Name:	UNKNOWN PETROLEUM
Case No.:	Not reported
Material FA:	Petroleum
Quantity:	-1.00
Units:	Gallons
Recovered:	0.00
Resource Affected:	Soil
Oxygenate:	False
Site ID:	Not reported
Spill Tank Test:	Not reported
Tank Number:	Not reported
Tank Size:	Not reported
Test Method:	Not reported
Leak Rate:	Not reported
Gross Fail:	Not reported
Modified By:	Not reported
Last Modified:	Not reported
Test Method:	Not reported
DEC Memo:	Start DECRemark - 9409873 Prior to Sept, 2004 data translation this spill Lead DEC Field was "MARITNKAT" END DECRemark - 9409873
Remarks:	Start CallerRemark - 9409873 BARK PRESSURE-APPLIED SPEEDY DRY END CallerRemark - 9409873

HIST LTANKS:

Region of Spill:	2
Spill Number:	9409873
Investigator:	MARITNKAT

232 W. 29TH ST. (Continued) **S102672646**

Caller Name:	Not reported
Caller Agency:	Not reported
Caller Phone:	Not reported
Caller Extension:	Not reported
Notifier Name:	Not reported
Notifier Agency:	Not reported
Notifier Phone:	Not reported
Notifier Extension:	Not reported
Spill Date:	10/24/1994
Spill Time:	12:00
Reported to Department Date:	10/24/94
Reported to Department Time:	13:42
SWIS:	62
Spiller Contact:	Not reported
Spiller Phone:	Not reported
Spiller Extention:	Not reported
Spiller Name:	PETRO ASTORIA
Spiller Address:	Not reported
Spiller City,St,Zip:	Not reported
Facility Contact:	Not reported
Facility Phone:	Not reported
Facility Extention:	Not reported
Spill Cause:	Tank Overfill
Resource Affectd:	On Land
Water Affected:	Not reported
Spill Source:	Private Dwelling
Spill Notifier:	Responsible Party
PBS Number:	Not reported
Cleanup Ceased:	10/24/94
Cleanup Meets Standard:	True
Last Inspection:	/ /
Recommended Penalty:	Penalty Not Recommended
Spiller Cleanup Date:	/ /
Enforcement Date:	/ /
Investigation Complete:	/ /
UST Involvement:	False
Spill Class:	Known release with minimal potential for fire or hazard. DEC Response. Willing Responsible Party. Corrective action taken.
Spill Closed Dt:	10/24/94
Date Region Sent Summary to Central Office:	/ /
Corrective Action Plan Submitted:	/ /
Date Spill Entered In Computer Data File:	12/01/94
Time Spill Entered In Computer Data File:	Not reported
Spill Record Last Update:	12/01/94
Is Updated:	False
PBS Number:	Not reported
Tank Number:	Not reported
Tank Size:	Not reported
Test Method:	Not reported
Leak Rate Failed Tank:	Not reported
Gross Leak Rate:	Not reported
Material Class Type:	Petroleum
Quantity Spilled:	-1
Unkonwn Quantity Spilled:	False
Units:	Gallons
Quantity Recovered:	0
Unkonwn Quantity Recovered:	False

232 W. 29TH ST. (Continued) **S102672646**

Material: UNKNOWN PETROLEUM
Class Type: UNKNOWN PETROLEUM
Times Material Entry In File: 16414
CAS Number: Not reported
Last Date: 19940929
DEC Remarks: Not reported
Spill Cause: BARK PRESSURE-APPLIED SPEEDY DRY

---

195 West 1/4-1/2 1889 ft. **RED BALL INTERIOR DEMOLITION** **NY SWF/LF** **S108146083**
625 WEST 29 STREET **N/A**
NEW YORK, NY 10001

Relative: Lower **Actual: 13 ft.**

SWF/LF:
Flag: INACTIVE
Secondary Addr: Not reported
Region Code: 2
Phone Number: 2125942931
Owner Name: Not reported
Owner Type: Not reported
Owner Address: Not reported
Owner Addr2: Not reported
Owner City,St,Zip: Not reported
Owner Email: Not reported
Owner Phone: Not reported
Contact Name: DANIEL PALMADESSA; PRESIDENT
Contact Address: Not reported
Contact Addr2: Not reported
Contact City,St,Zip: Not reported
Contact Email: Not reported
Contact Phone: Not reported
Activity Desc: Transfer station - regulated
Activity Number: 31T08
Active: No
East Coordinate: 584200
North Coordinate: 4512900
Accuracy Code: Not reported
Regulatory Status: Permit
Waste Type: Not reported
Authorization #: 2-6205-00003
Authorization Date: Not reported
Expiration Date: 12/31/1999

---

196 East 1/4-1/2 1891 ft. **APARTMENT BUILDING** **NY LTANKS** **S104950889**
261 WEST 36TH STREET **NY HIST LTANKS** **N/A**
MANHATTAN, NY

Relative: Higher **Actual: 38 ft.**

LTANKS:
Site ID: 76906
Spill Date: 01/31/01
Facility Addr2: Not reported
Facility ID: 0011776
Program Number: 0011776
SWIS: 3101
Region of Spill: 2

APARTMENT BUILDING (Continued) **S104950889**

Investigator: JMKRIMGO
Referred To: Not reported
Reported to Dept: 01/31/01
CID: 14
Spill Cause: Tank Failure
Water Affected: Not reported
Spill Source: Institutional, Educational, Gov., Other
Spill Notifier: Other
Cleanup Ceased: / /
Cleanup Meets Standard: False
Last Inspection: / /
Recommended Penalty: Penalty Not Recommended
UST Involvement: False
Spill Class: Known release with minimal potential for fire or hazard. DEC Response. Willing Responsible Party. Corrective action taken.
Spill Closed Dt: 03/22/01
Remediation Phase: 0
Date Entered In Computer: 01/31/01
Spill Record Last Update: 03/22/01
Spille Namer: N/A
Spiller Company: NEWMARK AND COMPANY
Spiller Phone: Not reported
Spiller Extention: Not reported
Spiller Address: N/A
Spiller City,St,Zip: N/A, ZZ
Spiller County: 001
Spiller Contact: ISAAC MUNGRA
Spiller Phone: (718) 624-4842
Spiller Extention: Not reported
DEC Region: 2
Program Number: 0011776
DER Facility ID: 71815
Site ID: 76906
Operable Unit ID: 833715
Operable Unit: 01
Material ID: 542073
Material Code: 0001
Material Name: #2 Fuel Oil
Case No.: Not reported
Material FA: Petroleum
Quantity: 20.00
Units: Gallons
Recovered: 20.00
Resource Affected: Soil
Oxygenate: False
Site ID: Not reported
Spill Tank Test: Not reported
Tank Number: Not reported
Tank Size: Not reported
Test Method: Not reported
Leak Rate: Not reported
Gross Fail: Not reported
Modified By: Not reported
Last Modified: Not reported
Test Method: Not reported
DEC Memo: Start DECRemark - 0011776 Prior to Sept, 2004 data translation this spill Lead DEC Field was "KRIMGOLD" PETROLEUM TANK CLEANERS ON SITE. FIXED THE TANK AND

APARTMENT BUILDING (Continued) **S104950889**

Remarks: CLEANED UP THE SPILL. END DECRemark - 0011776
Start CallerRemark - 0011776 THE TANK (5,000 GALLON) LEAKED ABOUT 20 GALLONS WAS SPILLED. END CallerRemark - 0011776

HIST LTANKS:

Region of Spill:	2
Spill Number:	0011776
Investigator:	KRIMGOLD
Caller Name:	Not reported
Caller Agency:	Not reported
Caller Phone:	Not reported
Caller Extension:	Not reported
Notifier Name:	Not reported
Notifier Agency:	Not reported
Notifier Phone:	Not reported
Notifier Extension:	Not reported
Spill Date:	01/31/2001
Spill Time:	16:30
Reported to Department Date:	01/31/01
Reported to Department Time:	17:34
SWIS:	62
Spiller Contact:	ISAAC MUNGRA
Spiller Phone:	(718) 624-4842
Spiller Extention:	Not reported
Spiller Name:	NEWMARK AND COMPANY
Spiller Address:	N/A
Spiller City,St,Zip:	N/A
Facility Contact:	N/A
Facility Phone:	Not reported
Facility Extention:	Not reported
Spill Cause:	Tank Failure
Resource Affectd:	On Land
Water Affected:	Not reported
Spill Source:	Other Non Commercial/Industrial
Spill Notifier:	Other
PBS Number:	Not reported
Cleanup Ceased:	/ /
Cleanup Meets Standard:	False
Last Inspection:	/ /
Recommended Penalty:	Penalty Not Recommended
Spiller Cleanup Date:	/ /
Enforcement Date:	/ /
Investigation Complete:	/ /
UST Involvement:	False
Spill Class:	Known release with minimal potential for fire or hazard. DEC Response. Willing Responsible Party. Corrective action taken.
Spill Closed Dt:	03/22/01
Date Region Sent Summary to Central Office:	/ /
Corrective Action Plan Submitted:	/ /
Date Spill Entered In Computer Data File:	01/31/01
Time Spill Entered In Computer Data File:	Not reported
Spill Record Last Update:	03/22/01
Is Updated:	False
PBS Number:	Not reported
Tank Number:	Not reported
Tank Size:	Not reported
Test Method:	Not reported

APARTMENT BUILDING (Continued) **S104950889**

Leak Rate Failed Tank:	Not reported
Gross Leak Rate:	Not reported
Material Class Type:	Petroleum
Quantity Spilled:	20
Unkonwn Quantity Spilled:	False
Units:	Gallons
Quantity Recovered:	20
Unkonwn Quantity Recovered:	False
Material:	#2 FUEL OIL
Class Type:	#2 FUEL OIL
Times Material Entry In File:	24464
CAS Number:	Not reported
Last Date:	19941207
DEC Remarks:	PETROLEUM TANK CLEANERS ON SITE. FIXED THE TANK AND CLEANED UP THE SPILL.
Spill Cause:	THE TANK 5,000 GALLON) LEAKED ABOUT 20 GALLONS WAS SPILLED.

---

197 East 1/4-1/2 1945 ft. **237 WEST 35TH ST** **NY LTANKS** **S103558837**
237 WEST 35TH ST **NY HIST LTANKS** **N/A**
MANHATTAN, NY

Relative: Higher

Actual: 39 ft.

LTANKS:

Site ID:	117113
Spill Date:	12/16/98
Facility Addr2:	Not reported
Facility ID:	9811630
Program Number:	9811630
SWIS:	3101
Region of Spill:	2
Investigator:	CAENGELH
Referred To:	Not reported
Reported to Dept:	12/16/98
CID:	08
Spill Cause:	Tank Overfill
Water Affected:	Not reported
Spill Source:	Private Dwelling
Spill Notifier:	Responsible Party
Cleanup Ceased:	/ /
Cleanup Meets Standard:	False
Last Inspection:	/ /
Recommended Penalty:	Penalty Not Recommended
UST Involvement:	False
Spill Class:	Known release with minimal potential for fire or hazard. DEC Response. Willing Responsible Party. Corrective action taken.
Spill Closed Dt:	02/11/99
Remediation Phase:	0
Date Entered In Computer:	12/16/98
Spill Record Last Update:	05/20/02
Spille Namer:	LEE POWERS
Spiller Company:	MYSTIC TRANSPORTATION
Spiller Phone:	(718) 932-9075
Spiller Extention:	Not reported
Spiller Address:	1901 STEINWAY AVE
Spiller City,St,Zip:	ASTORIA, NY 11105-
Spiller County:	001
Spiller Contact:	LEE POWERS
Spiller Phone:	(718) 932-9075
Spiller Extention:	Not reported

237 WEST 35TH ST (Continued) **S103558837**

DEC Region:	2
Program Number:	9811630
DER Facility ID:	101888
Site ID:	117113
Operable Unit ID:	1068924
Operable Unit:	01
Material ID:	311914
Material Code:	0003
Material Name:	#6 Fuel Oil
Case No.:	Not reported
Material FA:	Petroleum
Quantity:	15.00
Units:	Gallons
Recovered:	15.00
Resource Affected:	Soil
Oxygenate:	False
Site ID:	Not reported
Spill Tank Test:	Not reported
Tank Number:	Not reported
Tank Size:	Not reported
Test Method:	Not reported
Leak Rate:	Not reported
Gross Fail:	Not reported
Modified By:	Not reported
Last Modified:	Not reported
Test Method:	Not reported
DEC Memo:	Start DECRemark - 9811630 Prior to Sept, 2004 data translation this spill Lead DEC Field was "ENGELHARDT" Engelhardt was off hour responder. Spoke to Lee Powers - Spill to cement outside house. No sewers or drains affected. Cleanup being performed by Mystic crew. END DECRemark - 9811630
Remarks:	Start CallerRemark - 9811630 IT APPEARS THAT A OIL DELIVERY WAS DONE TWICE TO THE SAME RESIDENCE CAUSING A SPILL THEY ARE IN THE PROCESS OF CLEANING UP THE SPILL AT THIS TIME END CallerRemark - 9811630

HIST LTANKS:

Region of Spill:	2
Spill Number:	9811630
Investigator:	TIBBE
Caller Name:	Not reported
Caller Agency:	Not reported
Caller Phone:	Not reported
Caller Extension:	Not reported
Notifier Name:	Not reported
Notifier Agency:	Not reported
Notifier Phone:	Not reported
Notifier Extension:	Not reported
Spill Date:	12/16/1998
Spill Time:	00:15
Reported to Department Date:	12/16/98
Reported to Department Time:	00:30
SWIS:	62
Spiller Contact:	LEE POWERS
Spiller Phone:	(718) 932-9075
Spiller Extention:	Not reported
Spiller Name:	MYSTIC TRANSPORTATION
Spiller Address:	1901 STEINWAY AVE
Spiller City,St,Zip:	ASTORIA, NY 11105-

237 WEST 35TH ST (Continued) **S103558837**

Facility Contact:	LEE POWERS
Facility Phone:	(718) 932-9075
Facility Extention:	Not reported
Spill Cause:	Tank Overfill
Resource Affectd:	On Land
Water Affected:	Not reported
Spill Source:	Private Dwelling
Spill Notifier:	Responsible Party
PBS Number:	Not reported
Cleanup Ceased:	/ /
Cleanup Meets Standard:	False
Last Inspection:	/ /
Recommended Penalty:	Penalty Not Recommended
Spiller Cleanup Date:	/ /
Enforcement Date:	/ /
Investigation Complete:	/ /
UST Involvement:	False
Spill Class:	Known release with minimal potential for fire or hazard. DEC Response. Willing Responsible Party. Corrective action taken.
Spill Closed Dt:	02/11/99
Date Region Sent Summary to Central Office:	/ /
Corrective Action Plan Submitted:	/ /
Date Spill Entered In Computer Data File:	12/16/98
Time Spill Entered In Computer Data File:	Not reported
Spill Record Last Update:	02/11/99
Is Updated:	False
PBS Number:	Not reported
Tank Number:	Not reported
Tank Size:	Not reported
Test Method:	Not reported
Leak Rate Failed Tank:	Not reported
Gross Leak Rate:	Not reported
Material Class Type:	Petroleum
Quantity Spilled:	15
Unkonwn Quantity Spilled:	False
Units:	Gallons
Quantity Recovered:	15
Unkonwn Quantity Recovered:	False
Material:	#6 FUEL OIL
Class Type:	#6 FUEL OIL
Times Material Entry In File:	2190
CAS Number:	Not reported
Last Date:	19940728
DEC Remarks:	Engelhardt was off hour responder. Spoke to Lee Powers - Spill to cement outside house. No sewers or drains affected. Cleanup being performed by Mystic crew.
Spill Cause:	IT APPEARS THAT A OIL DELIVERY WAS DONE TWICE TO THE SAME RESIDENCE CAUSING A SPILL THEY ARE IN THE PROCESS OF CLEANING UP THE SPILL AT THIS TIME

AQ198 WSW 1/4-1/2 1946 ft.
Relative: Lower
Actual: 10 ft.

536 WEST 26TH STREET — **NY LTANKS** — **S100494628**
536 WEST 26TH STREET — **NY HIST LTANKS** — **N/A**
MANHATTAN, NY

Site 1 of 2 in cluster AQ

LTANKS:

Site ID:	144036
Spill Date:	01/13/93
Facility Addr2:	Not reported
Facility ID:	9211726
Program Number:	9211726
SWIS:	3101
Region of Spill:	2
Investigator:	O'DOWD
Referred To:	Not reported
Reported to Dept:	01/13/93
CID:	08
Spill Cause:	Tank Test Failure
Water Affected:	Not reported
Spill Source:	Commercial/Industrial
Spill Notifier:	Tank Tester
Cleanup Ceased:	01/21/93
Cleanup Meets Standard:	True
Last Inspection:	/ /
Recommended Penalty:	Penalty Not Recommended
UST Involvement:	True
Spill Class:	Known release with minimal potential for fire or hazard. DEC Response. Willing Responsible Party. Corrective action taken.
Spill Closed Dt:	01/21/93
Remediation Phase:	0
Date Entered In Computer:	01/14/93
Spill Record Last Update:	03/27/95
Spille Namer:	Not reported
Spiller Company:	Not reported
Spiller Phone:	Not reported
Spiller Extention:	Not reported
Spiller Address:	Not reported
Spiller City,St,Zip:	***Update***, ZZ
Spiller County:	001
Spiller Contact:	Not reported
Spiller Phone:	Not reported
Spiller Extention:	Not reported
DEC Region:	2
Program Number:	9211726
DER Facility ID:	122793
Site ID:	144036
Operable Unit ID:	976175
Operable Unit:	01
Material ID:	405108
Material Code:	0009
Material Name:	Gasoline
Case No.:	Not reported
Material FA:	Petroleum
Quantity:	-1.00
Units:	Not reported
Recovered:	0.00
Resource Affected:	Soil
Oxygenate:	False

536 WEST 26TH STREET (Continued) — **S100494628**

Site ID:	144036
Spill Tank Test:	15624
Tank Number:	Not reported
Tank Size:	0
Test Method:	00
Leak Rate:	0.00
Gross Fail:	Not reported
Modified By:	Spills
Last Modified:	10/01/04
Test Method:	Unknown
DEC Memo:	Not reported
Remarks:	Start CallerRemark - 9211726 EIR END CallerRemark - 9211726

HIST LTANKS:

Region of Spill:	2
Spill Number:	9211726
Investigator:	O'DOWD
Caller Name:	Not reported
Caller Agency:	Not reported
Caller Phone:	Not reported
Caller Extension:	Not reported
Notifier Name:	Not reported
Notifier Agency:	Not reported
Notifier Phone:	Not reported
Notifier Extension:	Not reported
Spill Date:	01/13/1993
Spill Time:	10:25
Reported to Department Date:	01/13/93
Reported to Department Time:	10:45
SWIS:	62
Spiller Contact:	Not reported
Spiller Phone:	Not reported
Spiller Extention:	Not reported
Spiller Name:	Not reported
Spiller Address:	Not reported
Spiller City,St,Zip:	Not reported
Facility Contact:	Not reported
Facility Phone:	Not reported
Facility Extention:	Not reported
Spill Cause:	Tank Test Failure
Resource Affectd:	On Land
Water Affected:	Not reported
Spill Source:	Other Commercial/Industrial
Spill Notifier:	Tank Tester
PBS Number:	Not reported
Cleanup Ceased:	01/21/93
Cleanup Meets Standard:	True
Last Inspection:	/ /
Recommended Penalty:	Penalty Not Recommended
Spiller Cleanup Date:	/ /
Enforcement Date:	/ /
Investigation Complete:	/ /
UST Involvement:	True
Spill Class:	Known release with minimal potential for fire or hazard. DEC Response. Willing Responsible Party. Corrective action taken.
Spill Closed Dt:	01/21/93

Date Region Sent Summary to Central Office: / /

536 WEST 26TH STREET (Continued) **S100494628**

Corrective Action Plan Submitted: / /
Date Spill Entered In Computer Data File: 01/14/93
Time Spill Entered In Computer Data File: Not reported
Spill Record Last Update: 03/27/95
Is Updated: False
PBS Number: Not reported
Tank Number: Not reported
Tank Size: 0
Test Method: Not reported
Leak Rate Failed Tank: 0.00
Gross Leak Rate: Not reported
Material Class Type: Petroleum
Quantity Spilled: -1
Unkonwn Quantity Spilled: False
Units: Not reported
Quantity Recovered: 0
Unkonwn Quantity Recovered: False
Material: GASOLINE
Class Type: GASOLINE
Times Material Entry In File: 21329
CAS Number: Not reported
Last Date: 19940929
DEC Remarks: 03/27/95: REPAIRED FILL RETESTED AND PASSED.
Spill Cause: EIR

AQ199
WSW
1/4-1/2
1946 ft.

Relative: Lower

Actual: 10 ft.

PENSKE TRUCK LEASING CO L P
536 W 26TH ST
NEW YORK, NY 10001

RCRA-SQG 1000382741
FINDS NYD101106565
NY LTANKS
NY MANIFEST
NY HIST LTANKS

Site 2 of 2 in cluster AQ

RCRAInfo:
Owner: 293 10TH AVE CORP
(212) 555-1212
EPA ID: NYD101106565

Contact: Not reported

Classification: Small Quantity Generator
TSDF Activities: Not reported

Violation Status: No violations found

FINDS:
Other Pertinent Environmental Activity Identified at Site

RCRAInfo is a national information system that supports the Resource Conservation and Recovery Act (RCRA) program through the tracking of events and activities related to facilities that generate, transport, and treat, store, or dispose of hazardous waste. RCRAInfo allows RCRA program staff to track the notification, permit, compliance, and corrective action activities required under RCRA.

LTANKS:
Site ID: 215150

PENSKE TRUCK LEASING CO L P (Continued) **1000382741**

Spill Date: 05/14/98
Facility Addr2: Not reported
Facility ID: 9801954
Program Number: 9801954
SWIS: 3101
Region of Spill: 2
Investigator: WXSUN
Referred To: OM&M PHASE
Reported to Dept: 05/14/98
CID: 08
Spill Cause: Tank Overfill
Water Affected: Not reported
Spill Source: Commercial/Industrial
Spill Notifier: Other
Cleanup Ceased: 12/23/03
Cleanup Meets Standard: False
Last Inspection: / /
Recommended Penalty: Penalty Not Recommended
UST Involvement: False
Spill Class: Known release with minimal potential for fire or hazard. DEC Response. Willing Responsible Party. Corrective action taken.
Spill Closed Dt: / /
Remediation Phase: 1
Date Entered In Computer: 05/14/98
Spill Record Last Update: 09/18/06
Spille Namer: RICHARD SAUT
Spiller Company: PENSKE TRUCK LEASING
Spiller Phone: (610) 775-6010
Spiller Extention: Not reported
Spiller Address: 536 WEST 26TH STREET
Spiller City,St,Zip: MANHATTAN, NY
Spiller County: 001
Spiller Contact: RICHARD SAUT
Spiller Phone: (610) 775-6010
Spiller Extention: Not reported
DEC Region: 2
Program Number: 9801954
DER Facility ID: 178260
Site ID: 215150
Operable Unit ID: 1062495
Operable Unit: 01
Material ID: 323866
Material Code: 0009
Material Name: Gasoline
Case No.: Not reported
Material FA: Petroleum
Quantity: 0.00
Units: Gallons
Recovered: 0.00
Resource Affected: Soil
Oxygenate: False
Site ID: Not reported
Spill Tank Test: Not reported
Tank Number: Not reported
Tank Size: Not reported
Test Method: Not reported
Leak Rate: Not reported

PENSKE TRUCK LEASING CO L P (Continued) **1000382741**

Gross Fail: Not reported
Modified By: Not reported
Last Modified: Not reported
Test Method: Not reported
DEC Memo: Start DECRemark - 9801954 Prior to Sept, 2004 data translation this spill Lead DEC Field was "ROMMEL" Formerly assigned to Tomasello 4/10/2002 - Someone from Penske Truck Leasing called looking for a closure letter on this site. Sangesland spoke to him. DeMeo was on duty for the day, therefore it was assigned to DeMeo. Sangesland suggested the rep from Penske should send a copy of the original closure report to DeMeo along with a request for closure. 8/29/03 TJD Work plan approved. 12/9/03 TJD Transferred Demeo >>> Rommel. 1/7/04 Reviewed 12/31/03 report from GES proposing 5 additional delineation wells. Spoke to Tony Dellaria, GES, verbally approved additional well locations with the addition of one well downgradient of MW4. Letter to Penske, Route 10, Green Hills, PO Box 7635 Redding PA 19603-7635 Rommel 3/8/04 Spoke to Debra Kaplan,GES. Wells are scheduled for 3/22/04. Rommel. >>> <DKaplan@gesonline.com> 05/13/04 10:46AM >>> Ms. Rommel, Attached please find the Subsurface Investigation Report for the above-referenced site. The hard copy of the report was sent to you today. If you have any questions, please feel free to call Anthony Dellaria at (631) 420-5095. Thank you. >>> Jennifer Rommel 05/13/04 03:43PM >>> DEC approves the work proposed in the Subsurface Investigation Report dated 5/13/04. At the end of the three months of HIT events, please submit an evaluation of the needfor a permanent recovery system. 5/17/04 Received summary, 4 mw installed. Total 8 wells. Product in MW1 and MW4 - quarterly bailing recommended. Rommel 10/14/04 Reassigned from Rommel to Sun. 10/31/04 File Update by Sun: - On 11/22/04, Sun sent a letter to Richard Saut of Penske requiring complete delineation of soil and groundwater contaminations, submittal of an Investigation Summary Report followed by a Remedial Action Plan. The Department set a deadline of 12/10/04 for signing the Stipulation Agreement. The Stipulation Agreement was signed by Penske on 12/10/04 and implemented by the Department on 12/27/04. -On 12/21/04, Sun sent a letter to Richard Saut of Penske informinghim that the Department has approved the Remedial Action Plan (RAP)/HypeAir Work Plan prepared by his Consultant, Groundwater & Environmental Service (GES) for the subject site; specifically two in-situ chemical oxidation events at the site via "HypeAir" air and Hydrogen peroxide injection system. The Department requires that due to the proximity of existing utility corridors, temperature, pH, pressure, oxidation-redox potential (ORP), conductivity and dissolved oxygen (DO) shall be monitoredon all the monitoring wells. Any potential accumulation of vapors during the injection activities shall be avoided. (Sun) 02/21/06: Sun received 4th Quarter 2005 Site Status Update Report. Review of this report is pending. (Sun) 02/27/06: TheDepartment approves the GES s request for two (2) additional injection events to be completed in April and May 2006; specifically two in-situ chemical oxidation (Chem-Ox) events at the above referenced site utilizing a hydrogen peroxide, ozone, andpersulfate injection system (HypeAir). (Sun) END DECRemark - 9801954
Remarks: Start CallerRemark - 9801954 CALLER RESPONDED TO ABOVE LOCATION TO REMOVE FUEL TANKS. UPON REMOVAL SOME SOIL CONTAMINATION DISCOVERED. TANKS REMOVED AND SOIL EXCAVATION IN PROGRESS. NO CALL BACK REQUESTED. END CallerRemark - 9801954

NY MANIFEST:
Document ID: NJA1213322
Manifest Status: Completed copy
Trans1 State ID: NJDEPS869
Trans2 State ID: Not reported

PENSKE TRUCK LEASING CO L P (Continued) **1000382741**

Generator Ship Date: 910708
Trans1 Recv Date: 910708
Trans2 Recv Date: Not reported
TSD Site Recv Date: 910708
Part A Recv Date: 910725
Part B Recv Date: 910718
Generator EPA ID: NYD101106565
Trans1 EPA ID: ILD051060408
Trans2 EPA ID: Not reported
TSDF ID: NJD000768093
Waste Code: D001 - NON-LISTED IGNITABLE WASTES
Quantity: 00086
Units: P - Pounds
Number of Containers: 001
Container Type: DM - Metal drums, barrels
Handling Method: R Material recovery of more than 75 percent of the total material.
Specific Gravity: 100
Year: 91
Facility Type: Generator
EPA ID: NYD101106565
Facility Name: PENSKE TRUCK LEASING CO
Facility Address: 536 WEST 26TH ST
Facility City: NEW YORK
Facility Zip 4: Not reported
Country: Not reported
County: NEW YORK
Mailing Name: PENSKE TRUCK LEASING CO
Mailing Contact: Not reported
Mailing Address: 536 WEST 26TH ST
Mailing City: NEW YORK
Mailing State: NY
Mailing Zip: 10001
Mailing Zip4: Not reported
Mailing Country: USA
Mailing Phone: 212-741-9837

Document ID: NJA1215679
Manifest Status: Completed copy
Trans1 State ID: NJDEPS869
Trans2 State ID: 62718
Generator Ship Date: 910903
Trans1 Recv Date: 910903
Trans2 Recv Date: Not reported
TSD Site Recv Date: 910903
Part A Recv Date: 910918
Part B Recv Date: 910918
Generator EPA ID: NYD101106565
Trans1 EPA ID: ILD051060408
Trans2 EPA ID: Not reported
TSDF ID: NJD000768093
Waste Code: D001 - NON-LISTED IGNITABLE WASTES
Quantity: 00086
Units: P - Pounds
Number of Containers: 001
Container Type: DM - Metal drums, barrels
Handling Method: R Material recovery of more than 75 percent of the total material.
Specific Gravity: 100

PENSKE TRUCK LEASING CO L P (Continued) **1000382741**

Year:	91
Facility Type:	Generator
EPA ID:	NYD101106565
Facility Name:	PENSKE TRUCK LEASING CO
Facility Address:	536 WEST 26TH ST
Facility City:	NEW YORK
Facility Zip 4:	Not reported
Country:	Not reported
County:	NEW YORK
Mailing Name:	PENSKE TRUCK LEASING CO
Mailing Contact:	Not reported
Mailing Address:	536 WEST 26TH ST
Mailing City:	NEW YORK
Mailing State:	NY
Mailing Zip:	10001
Mailing Zip4:	Not reported
Mailing Country:	USA
Mailing Phone:	212-741-9837
Document ID:	NJA1090745
Manifest Status:	Completed copy
Trans1 State ID:	NJDEPS869
Trans2 State ID:	Not reported
Generator Ship Date:	910124
Trans1 Recv Date:	910124
Trans2 Recv Date:	Not reported
TSD Site Recv Date:	910124
Part A Recv Date:	910211
Part B Recv Date:	910215
Generator EPA ID:	NYD101106565
Trans1 EPA ID:	ILD051060408
Trans2 EPA ID:	Not reported
TSDF ID:	NJD000768093
Waste Code:	D001 - NON-LISTED IGNITABLE WASTES
Quantity:	00086
Units:	P - Pounds
Number of Containers:	001
Container Type:	DM - Metal drums, barrels
Handling Method:	R Material recovery of more than 75 percent of the total material.
Specific Gravity:	100
Year:	91
Facility Type:	Generator
EPA ID:	NYD101106565
Facility Name:	PENSKE TRUCK LEASING CO
Facility Address:	536 WEST 26TH ST
Facility City:	NEW YORK
Facility Zip 4:	Not reported
Country:	Not reported
County:	NEW YORK
Mailing Name:	PENSKE TRUCK LEASING CO
Mailing Contact:	Not reported
Mailing Address:	536 WEST 26TH ST
Mailing City:	NEW YORK
Mailing State:	NY
Mailing Zip:	10001
Mailing Zip4:	Not reported
Mailing Country:	USA

PENSKE TRUCK LEASING CO L P (Continued) **1000382741**

Mailing Phone:	212-741-9837
Document ID:	NJA1217468
Manifest Status:	Completed copy
Trans1 State ID:	NJDEPS869
Trans2 State ID:	Not reported
Generator Ship Date:	910806
Trans1 Recv Date:	910806
Trans2 Recv Date:	Not reported
TSD Site Recv Date:	910806
Part A Recv Date:	910820
Part B Recv Date:	910815
Generator EPA ID:	NYD101106565
Trans1 EPA ID:	ILD051060408
Trans2 EPA ID:	Not reported
TSDF ID:	NJD000768093
Waste Code:	D001 - NON-LISTED IGNITABLE WASTES
Quantity:	00086
Units:	P - Pounds
Number of Containers:	001
Container Type:	DM - Metal drums, barrels
Handling Method:	R Material recovery of more than 75 percent of the total material.
Specific Gravity:	100
Year:	91
Facility Type:	Generator
EPA ID:	NYD101106565
Facility Name:	PENSKE TRUCK LEASING CO
Facility Address:	536 WEST 26TH ST
Facility City:	NEW YORK
Facility Zip 4:	Not reported
Country:	Not reported
County:	NEW YORK
Mailing Name:	PENSKE TRUCK LEASING CO
Mailing Contact:	Not reported
Mailing Address:	536 WEST 26TH ST
Mailing City:	NEW YORK
Mailing State:	NY
Mailing Zip:	10001
Mailing Zip4:	Not reported
Mailing Country:	USA
Mailing Phone:	212-741-9837
Document ID:	NJA1925554
Manifest Status:	Completed copy
Trans1 State ID:	NJDEPS869
Trans2 State ID:	Not reported
Generator Ship Date:	941109
Trans1 Recv Date:	941109
Trans2 Recv Date:	Not reported
TSD Site Recv Date:	941110
Part A Recv Date:	941121
Part B Recv Date:	941130
Generator EPA ID:	NYD101106565
Trans1 EPA ID:	ILD984908202
Trans2 EPA ID:	Not reported
TSDF ID:	NJD000768093
Waste Code:	D001 - NON-LISTED IGNITABLE WASTES

PENSKE TRUCK LEASING CO L P (Continued) **1000382741**

Quantity:	00017
Units:	G - Gallons (liquids only)* (8.3 pounds)
Number of Containers:	001
Container Type:	DM - Metal drums, barrels
Handling Method:	R Material recovery of more than 75 percent of the total material.
Specific Gravity:	100
Year:	94
Facility Type:	Generator
EPA ID:	NYD101106565
Facility Name:	PENSKE TRUCK LEASING CO
Facility Address:	536 WEST 26TH ST
Facility City:	NEW YORK
Facility Zip 4:	Not reported
Country:	Not reported
County:	NEW YORK
Mailing Name:	PENSKE TRUCK LEASING CO
Mailing Contact:	Not reported
Mailing Address:	536 WEST 26TH ST
Mailing City:	NEW YORK
Mailing State:	NY
Mailing Zip:	10001
Mailing Zip4:	Not reported
Mailing Country:	USA
Mailing Phone:	212-741-9837
Document ID:	NJA1938793
Manifest Status:	Completed copy
Trans1 State ID:	NJDEPS869
Trans2 State ID:	Not reported
Generator Ship Date:	941205
Trans1 Recv Date:	941205
Trans2 Recv Date:	Not reported
TSD Site Recv Date:	941205
Part A Recv Date:	941216
Part B Recv Date:	941216
Generator EPA ID:	NYD101106565
Trans1 EPA ID:	ILD984908202
Trans2 EPA ID:	Not reported
TSDF ID:	NJD000768093
Waste Code:	D001 - NON-LISTED IGNITABLE WASTES
Quantity:	00015
Units:	G - Gallons (liquids only)* (8.3 pounds)
Number of Containers:	001
Container Type:	DM - Metal drums, barrels
Handling Method:	R Material recovery of more than 75 percent of the total material.
Specific Gravity:	100
Year:	94
Facility Type:	Generator
EPA ID:	NYD101106565
Facility Name:	PENSKE TRUCK LEASING CO
Facility Address:	536 WEST 26TH ST
Facility City:	NEW YORK
Facility Zip 4:	Not reported
Country:	Not reported
County:	NEW YORK
Mailing Name:	PENSKE TRUCK LEASING CO
Mailing Contact:	Not reported

PENSKE TRUCK LEASING CO L P (Continued) **1000382741**

Mailing Address:	536 WEST 26TH ST
Mailing City:	NEW YORK
Mailing State:	NY
Mailing Zip:	10001
Mailing Zip4:	Not reported
Mailing Country:	USA
Mailing Phone:	212-741-9837
Document ID:	NJA1848207
Manifest Status:	Completed copy
Trans1 State ID:	NJDEPE086
Trans2 State ID:	Not reported
Generator Ship Date:	940706
Trans1 Recv Date:	940706
Trans2 Recv Date:	Not reported
TSD Site Recv Date:	940706
Part A Recv Date:	Not reported
Part B Recv Date:	940719
Generator EPA ID:	NYD101106565
Trans1 EPA ID:	ILD984908202
Trans2 EPA ID:	Not reported
TSDF ID:	NJD000768093
Waste Code:	D001 - NON-LISTED IGNITABLE WASTES
Quantity:	00015
Units:	G - Gallons (liquids only)* (8.3 pounds)
Number of Containers:	001
Container Type:	DM - Metal drums, barrels
Handling Method:	R Material recovery of more than 75 percent of the total material.
Specific Gravity:	100
Year:	94
Facility Type:	Generator
EPA ID:	NYD101106565
Facility Name:	PENSKE TRUCK LEASING CO
Facility Address:	536 WEST 26TH ST
Facility City:	NEW YORK
Facility Zip 4:	Not reported
Country:	Not reported
County:	NEW YORK
Mailing Name:	PENSKE TRUCK LEASING CO
Mailing Contact:	Not reported
Mailing Address:	536 WEST 26TH ST
Mailing City:	NEW YORK
Mailing State:	NY
Mailing Zip:	10001
Mailing Zip4:	Not reported
Mailing Country:	USA
Mailing Phone:	212-741-9837
Document ID:	NJA1809927
Manifest Status:	Completed copy
Trans1 State ID:	NJDEPS869
Trans2 State ID:	Not reported
Generator Ship Date:	940804
Trans1 Recv Date:	940804
Trans2 Recv Date:	Not reported
TSD Site Recv Date:	940804
Part A Recv Date:	Not reported

PENSKE TRUCK LEASING CO L P (Continued) **1000382741**

Part B Recv Date:	940826
Generator EPA ID:	NYD101106565
Trans1 EPA ID:	ILD984908202
Trans2 EPA ID:	Not reported
TSDF ID:	NJD000768093
Waste Code:	D001 - NON-LISTED IGNITABLE WASTES
Quantity:	00015
Units:	G - Gallons (liquids only)* (8.3 pounds)
Number of Containers:	001
Container Type:	DM - Metal drums, barrels
Handling Method:	R Material recovery of more than 75 percent of the total material.
Specific Gravity:	100
Year:	94
Facility Type:	Generator
EPA ID:	NYD101106565
Facility Name:	PENSKE TRUCK LEASING CO
Facility Address:	536 WEST 26TH ST
Facility City:	NEW YORK
Facility Zip 4:	Not reported
Country:	Not reported
County:	NEW YORK
Mailing Name:	PENSKE TRUCK LEASING CO
Mailing Contact:	Not reported
Mailing Address:	536 WEST 26TH ST
Mailing City:	NEW YORK
Mailing State:	NY
Mailing Zip:	10001
Mailing Zip4:	Not reported
Mailing Country:	USA
Mailing Phone:	212-741-9837
Document ID:	NJA1920722
Manifest Status:	Completed copy
Trans1 State ID:	NJDEPE086
Trans2 State ID:	Not reported
Generator Ship Date:	941013
Trans1 Recv Date:	941013
Trans2 Recv Date:	Not reported
TSD Site Recv Date:	941013
Part A Recv Date:	941024
Part B Recv Date:	941024
Generator EPA ID:	NYD101106565
Trans1 EPA ID:	ILD984908202
Trans2 EPA ID:	Not reported
TSDF ID:	NJD000768093
Waste Code:	D001 - NON-LISTED IGNITABLE WASTES
Quantity:	00014
Units:	G - Gallons (liquids only)* (8.3 pounds)
Number of Containers:	001
Container Type:	DM - Metal drums, barrels
Handling Method:	R Material recovery of more than 75 percent of the total material.
Specific Gravity:	100
Year:	94
Facility Type:	Generator
EPA ID:	NYD101106565
Facility Name:	PENSKE TRUCK LEASING CO
Facility Address:	536 WEST 26TH ST

PENSKE TRUCK LEASING CO L P (Continued) **1000382741**

Facility City:	NEW YORK
Facility Zip 4:	Not reported
Country:	Not reported
County:	NEW YORK
Mailing Name:	PENSKE TRUCK LEASING CO
Mailing Contact:	Not reported
Mailing Address:	536 WEST 26TH ST
Mailing City:	NEW YORK
Mailing State:	NY
Mailing Zip:	10001
Mailing Zip4:	Not reported
Mailing Country:	USA
Mailing Phone:	212-741-9837
Document ID:	NJA0504340
Manifest Status:	Completed after the designated time period for a TSDF to get a copy to the DEC
Trans1 State ID:	NJDEPS869
Trans2 State ID:	Not reported
Generator Ship Date:	881214
Trans1 Recv Date:	881214
Trans2 Recv Date:	Not reported
TSD Site Recv Date:	881214
Part A Recv Date:	890123
Part B Recv Date:	890110
Generator EPA ID:	NYD101106565
Trans1 EPA ID:	ILD051060408
Trans2 EPA ID:	Not reported
TSDF ID:	NJD000768093
Waste Code:	D001 - NON-LISTED IGNITABLE WASTES
Quantity:	00080
Units:	P - Pounds
Number of Containers:	001
Container Type:	DM - Metal drums, barrels
Handling Method:	R Material recovery of more than 75 percent of the total material.
Specific Gravity:	100
Year:	88
Facility Type:	Generator
EPA ID:	NYD101106565
Facility Name:	PENSKE TRUCK LEASING CO
Facility Address:	536 WEST 26TH ST
Facility City:	NEW YORK
Facility Zip 4:	Not reported
Country:	Not reported
County:	NEW YORK
Mailing Name:	PENSKE TRUCK LEASING CO
Mailing Contact:	Not reported
Mailing Address:	536 WEST 26TH ST
Mailing City:	NEW YORK
Mailing State:	NY
Mailing Zip:	10001
Mailing Zip4:	Not reported
Mailing Country:	USA
Mailing Phone:	212-741-9837
Document ID:	NJA1328637
Manifest Status:	Completed copy
Trans1 State ID:	NJDEPS869

PENSKE TRUCK LEASING CO L P (Continued) **1000382741**

Trans2 State ID:	Not reported
Generator Ship Date:	911121
Trans1 Recv Date:	911121
Trans2 Recv Date:	Not reported
TSD Site Recv Date:	911121
Part A Recv Date:	Not reported
Part B Recv Date:	911203
Generator EPA ID:	NYD101106565
Trans1 EPA ID:	ILD051060408
Trans2 EPA ID:	Not reported
TSDF ID:	NJD000768093
Waste Code:	D001 - NON-LISTED IGNITABLE WASTES
Quantity:	00086
Units:	P - Pounds
Number of Containers:	001
Container Type:	DM - Metal drums, barrels
Handling Method:	R Material recovery of more than 75 percent of the total material.
Specific Gravity:	100
Year:	91
Facility Type:	Generator
EPA ID:	NYD101106565
Facility Name:	PENSKE TRUCK LEASING CO
Facility Address:	536 WEST 26TH ST
Facility City:	NEW YORK
Facility Zip 4:	Not reported
Country:	Not reported
County:	NEW YORK
Mailing Name:	PENSKE TRUCK LEASING CO
Mailing Contact:	Not reported
Mailing Address:	536 WEST 26TH ST
Mailing City:	NEW YORK
Mailing State:	NY
Mailing Zip:	10001
Mailing Zip4:	Not reported
Mailing Country:	USA
Mailing Phone:	212-741-9837
Document ID:	NJA1349280
Manifest Status:	Completed copy
Trans1 State ID:	NJDEPS869
Trans2 State ID:	Not reported
Generator Ship Date:	911218
Trans1 Recv Date:	911218
Trans2 Recv Date:	Not reported
TSD Site Recv Date:	911218
Part A Recv Date:	Not reported
Part B Recv Date:	920109
Generator EPA ID:	NYD101106565
Trans1 EPA ID:	ILD051060408
Trans2 EPA ID:	Not reported
TSDF ID:	NJD000768093
Waste Code:	D001 - NON-LISTED IGNITABLE WASTES
Quantity:	00086
Units:	P - Pounds
Number of Containers:	001
Container Type:	DM - Metal drums, barrels
Handling Method:	R Material recovery of more than 75 percent of the total material.

PENSKE TRUCK LEASING CO L P (Continued) **1000382741**

Specific Gravity:	100
Year:	91
Facility Type:	Generator
EPA ID:	NYD101106565
Facility Name:	PENSKE TRUCK LEASING CO
Facility Address:	536 WEST 26TH ST
Facility City:	NEW YORK
Facility Zip 4:	Not reported
Country:	Not reported
County:	NEW YORK
Mailing Name:	PENSKE TRUCK LEASING CO
Mailing Contact:	Not reported
Mailing Address:	536 WEST 26TH ST
Mailing City:	NEW YORK
Mailing State:	NY
Mailing Zip:	10001
Mailing Zip4:	Not reported
Mailing Country:	USA
Mailing Phone:	212-741-9837
Document ID:	NJA2044978
Manifest Status:	Completed copy
Trans1 State ID:	NJDEPS869
Trans2 State ID:	Not reported
Generator Ship Date:	950131
Trans1 Recv Date:	950131
Trans2 Recv Date:	Not reported
TSD Site Recv Date:	950131
Part A Recv Date:	950213
Part B Recv Date:	950216
Generator EPA ID:	NYD101106565
Trans1 EPA ID:	ILD984908202
Trans2 EPA ID:	Not reported
TSDF ID:	NJD000768093
Waste Code:	D001 - NON-LISTED IGNITABLE WASTES
Quantity:	00015
Units:	G - Gallons (liquids only)* (8.3 pounds)
Number of Containers:	001
Container Type:	DM - Metal drums, barrels
Handling Method:	R Material recovery of more than 75 percent of the total material.
Specific Gravity:	100
Year:	95
Facility Type:	Generator
EPA ID:	NYD101106565
Facility Name:	PENSKE TRUCK LEASING CO
Facility Address:	536 WEST 26TH ST
Facility City:	NEW YORK
Facility Zip 4:	Not reported
Country:	Not reported
County:	NEW YORK
Mailing Name:	PENSKE TRUCK LEASING CO
Mailing Contact:	Not reported
Mailing Address:	536 WEST 26TH ST
Mailing City:	NEW YORK
Mailing State:	NY
Mailing Zip:	10001
Mailing Zip4:	Not reported

PENSKE TRUCK LEASING CO L P (Continued) **1000382741**

Mailing Country:	USA
Mailing Phone:	212-741-9837
Document ID:	NJA2046895
Manifest Status:	Completed copy
Trans1 State ID:	NJDEPS869
Trans2 State ID:	Not reported
Generator Ship Date:	950103
Trans1 Recv Date:	950103
Trans2 Recv Date:	Not reported
TSD Site Recv Date:	950103
Part A Recv Date:	950113
Part B Recv Date:	950118
Generator EPA ID:	NYD101106565
Trans1 EPA ID:	ILD984908202
Trans2 EPA ID:	Not reported
TSDF ID:	NJD000768093
Waste Code:	D001 - NON-LISTED IGNITABLE WASTES
Quantity:	00016
Units:	G - Gallons (liquids only)* (8.3 pounds)
Number of Containers:	001
Container Type:	DM - Metal drums, barrels
Handling Method:	R Material recovery of more than 75 percent of the total material.
Specific Gravity:	100
Year:	95
Facility Type:	Generator
EPA ID:	NYD101106565
Facility Name:	PENSKE TRUCK LEASING CO
Facility Address:	536 WEST 26TH ST
Facility City:	NEW YORK
Facility Zip 4:	Not reported
Country:	Not reported
County:	NEW YORK
Mailing Name:	PENSKE TRUCK LEASING CO
Mailing Contact:	Not reported
Mailing Address:	536 WEST 26TH ST
Mailing City:	NEW YORK
Mailing State:	NY
Mailing Zip:	10001
Mailing Zip4:	Not reported
Mailing Country:	USA
Mailing Phone:	212-741-9837
Document ID:	NJA2113784
Manifest Status:	Completed copy
Trans1 State ID:	NJDEPS869
Trans2 State ID:	Not reported
Generator Ship Date:	950323
Trans1 Recv Date:	950323
Trans2 Recv Date:	Not reported
TSD Site Recv Date:	950323
Part A Recv Date:	950403
Part B Recv Date:	950417
Generator EPA ID:	NYD101106565
Trans1 EPA ID:	ILD984908202
Trans2 EPA ID:	Not reported
TSDF ID:	NJD000768093

PENSKE TRUCK LEASING CO L P (Continued) **1000382741**

Waste Code:	D001 - NON-LISTED IGNITABLE WASTES
Quantity:	00017
Units:	G - Gallons (liquids only)* (8.3 pounds)
Number of Containers:	001
Container Type:	DM - Metal drums, barrels
Handling Method:	R Material recovery of more than 75 percent of the total material.
Specific Gravity:	100
Year:	95
Facility Type:	Generator
EPA ID:	NYD101106565
Facility Name:	PENSKE TRUCK LEASING CO
Facility Address:	536 WEST 26TH ST
Facility City:	NEW YORK
Facility Zip 4:	Not reported
Country:	Not reported
County:	NEW YORK
Mailing Name:	PENSKE TRUCK LEASING CO
Mailing Contact:	Not reported
Mailing Address:	536 WEST 26TH ST
Mailing City:	NEW YORK
Mailing State:	NY
Mailing Zip:	10001
Mailing Zip4:	Not reported
Mailing Country:	USA
Mailing Phone:	212-741-9837
Document ID:	NJA1920705
Manifest Status:	Completed copy
Trans1 State ID:	NJDEPE086
Trans2 State ID:	Not reported
Generator Ship Date:	940914
Trans1 Recv Date:	940914
Trans2 Recv Date:	Not reported
TSD Site Recv Date:	940914
Part A Recv Date:	940928
Part B Recv Date:	940923
Generator EPA ID:	NYD101106565
Trans1 EPA ID:	ILD984908202
Trans2 EPA ID:	Not reported
TSDF ID:	NJD000768093
Waste Code:	D001 - NON-LISTED IGNITABLE WASTES
Quantity:	00015
Units:	G - Gallons (liquids only)* (8.3 pounds)
Number of Containers:	001
Container Type:	DM - Metal drums, barrels
Handling Method:	R Material recovery of more than 75 percent of the total material.
Specific Gravity:	100
Year:	94
Facility Type:	Generator
EPA ID:	NYD101106565
Facility Name:	PENSKE TRUCK LEASING CO
Facility Address:	536 WEST 26TH ST
Facility City:	NEW YORK
Facility Zip 4:	Not reported
Country:	Not reported
County:	NEW YORK
Mailing Name:	PENSKE TRUCK LEASING CO

PENSKE TRUCK LEASING CO L P (Continued) **1000382741**

Mailing Contact:	Not reported
Mailing Address:	536 WEST 26TH ST
Mailing City:	NEW YORK
Mailing State:	NY
Mailing Zip:	10001
Mailing Zip4:	Not reported
Mailing Country:	USA
Mailing Phone:	212-741-9837
Document ID:	NJA2852276
Manifest Status:	Not reported
Trans1 State ID:	ILD984908202
Trans2 State ID:	Not reported
Generator Ship Date:	03/16/1998
Trans1 Recv Date:	03/16/1998
Trans2 Recv Date:	Not reported
TSD Site Recv Date:	03/16/1998
Part A Recv Date:	Not reported
Part B Recv Date:	Not reported
Generator EPA ID:	NYD101106565
Trans1 EPA ID:	NJD000768093
Trans2 EPA ID:	Not reported
TSDF ID:	08690
Waste Code:	D039 - TETRACHLOROETHYLENE 0.73 MG/L TCLP
Quantity:	00017
Units:	G - Gallons (liquids only)* (8.3 pounds)
Number of Containers:	001
Container Type:	DM - Metal drums, barrels
Handling Method:	R Material recovery of more than 75 percent of the total material.
Specific Gravity:	01.00
Year:	98
Facility Type:	Generator
EPA ID:	NYD101106565
Facility Name:	PENSKE TRUCK LEASING CO
Facility Address:	536 WEST 26TH ST
Facility City:	NEW YORK
Facility Zip 4:	Not reported
Country:	Not reported
County:	NEW YORK
Mailing Name:	PENSKE TRUCK LEASING CO
Mailing Contact:	Not reported
Mailing Address:	536 WEST 26TH ST
Mailing City:	NEW YORK
Mailing State:	NY
Mailing Zip:	10001
Mailing Zip4:	Not reported
Mailing Country:	USA
Mailing Phone:	212-741-9837
Document ID:	NJA0507576
Manifest Status:	Completed copy
Trans1 State ID:	NJDEPS869
Trans2 State ID:	Not reported
Generator Ship Date:	890118
Trans1 Recv Date:	890118
Trans2 Recv Date:	Not reported
TSD Site Recv Date:	890118

PENSKE TRUCK LEASING CO L P (Continued) **1000382741**

Part A Recv Date:	890123
Part B Recv Date:	890124
Generator EPA ID:	NYD101106565
Trans1 EPA ID:	ILD051060408
Trans2 EPA ID:	Not reported
TSDF ID:	NJD000768093
Waste Code:	D001 - NON-LISTED IGNITABLE WASTES
Quantity:	00080
Units:	P - Pounds
Number of Containers:	001
Container Type:	DM - Metal drums, barrels
Handling Method:	R Material recovery of more than 75 percent of the total material.
Specific Gravity:	100
Year:	89
Facility Type:	Generator
EPA ID:	NYD101106565
Facility Name:	PENSKE TRUCK LEASING CO
Facility Address:	536 WEST 26TH ST
Facility City:	NEW YORK
Facility Zip 4:	Not reported
Country:	Not reported
County:	NEW YORK
Mailing Name:	PENSKE TRUCK LEASING CO
Mailing Contact:	Not reported
Mailing Address:	536 WEST 26TH ST
Mailing City:	NEW YORK
Mailing State:	NY
Mailing Zip:	10001
Mailing Zip4:	Not reported
Mailing Country:	USA
Mailing Phone:	212-741-9837
Document ID:	NJA0501283
Manifest Status:	Completed after the designated time period for a TSDF to get a copy to the DEC
Trans1 State ID:	NJDEPS869
Trans2 State ID:	Not reported
Generator Ship Date:	881114
Trans1 Recv Date:	881114
Trans2 Recv Date:	Not reported
TSD Site Recv Date:	881114
Part A Recv Date:	890103
Part B Recv Date:	881125
Generator EPA ID:	NYD101106565
Trans1 EPA ID:	ILD051060408
Trans2 EPA ID:	Not reported
TSDF ID:	NJD000768093
Waste Code:	D001 - NON-LISTED IGNITABLE WASTES
Quantity:	00080
Units:	P - Pounds
Number of Containers:	001
Container Type:	DM - Metal drums, barrels
Handling Method:	R Material recovery of more than 75 percent of the total material.
Specific Gravity:	100
Year:	88
Facility Type:	Generator
EPA ID:	NYD101106565
Facility Name:	PENSKE TRUCK LEASING CO

PENSKE TRUCK LEASING CO L P (Continued) **1000382741**

Facility Address:	536 WEST 26TH ST
Facility City:	NEW YORK
Facility Zip 4:	Not reported
Country:	Not reported
County:	NEW YORK
Mailing Name:	PENSKE TRUCK LEASING CO
Mailing Contact:	Not reported
Mailing Address:	536 WEST 26TH ST
Mailing City:	NEW YORK
Mailing State:	NY
Mailing Zip:	10001
Mailing Zip4:	Not reported
Mailing Country:	USA
Mailing Phone:	212-741-9837

Document ID:	NJA1427820
Manifest Status:	Completed copy
Trans1 State ID:	NJDEPS869
Trans2 State ID:	Not reported
Generator Ship Date:	920413
Trans1 Recv Date:	920413
Trans2 Recv Date:	Not reported
TSD Site Recv Date:	920413
Part A Recv Date:	Not reported
Part B Recv Date:	920422
Generator EPA ID:	NYD101106565
Trans1 EPA ID:	ILD051060408
Trans2 EPA ID:	Not reported
TSDF ID:	NJD000768093
Waste Code:	D001 - NON-LISTED IGNITABLE WASTES
Quantity:	00086
Units:	P - Pounds
Number of Containers:	001
Container Type:	DM - Metal drums, barrels
Handling Method:	R Material recovery of more than 75 percent of the total material.
Specific Gravity:	100
Year:	92
Facility Type:	Generator
EPA ID:	NYD101106565
Facility Name:	PENSKE TRUCK LEASING CO
Facility Address:	536 WEST 26TH ST
Facility City:	NEW YORK
Facility Zip 4:	Not reported
Country:	Not reported
County:	NEW YORK
Mailing Name:	PENSKE TRUCK LEASING CO
Mailing Contact:	Not reported
Mailing Address:	536 WEST 26TH ST
Mailing City:	NEW YORK
Mailing State:	NY
Mailing Zip:	10001
Mailing Zip4:	Not reported
Mailing Country:	USA
Mailing Phone:	212-741-9837

Click this hyperlink while viewing on your computer to access
79 additional NY_MANIFEST: record(s) in the EDR Site Report.

PENSKE TRUCK LEASING CO L P (Continued) **1000382741**

HIST LTANKS:

Region of Spill:	2
Spill Number:	9801954
Investigator:	TOMASELLO
Caller Name:	Not reported
Caller Agency:	Not reported
Caller Phone:	Not reported
Caller Extension:	Not reported
Notifier Name:	Not reported
Notifier Agency:	Not reported
Notifier Phone:	Not reported
Notifier Extension:	Not reported
Spill Date:	05/14/1998
Spill Time:	14:00
Reported to Department Date:	05/14/98
Reported to Department Time:	16:24
SWIS:	62
Spiller Contact:	RICHARD SAUT
Spiller Phone:	(610) 775-6010
Spiller Extention:	Not reported
Spiller Name:	PENSKE TRUCK LEASING
Spiller Address:	536 WEST 26TH ST
Spiller City,St,Zip:	MANHATTEN, NY
Facility Contact:	RICHARD SAUT
Facility Phone:	(610) 775-6010
Facility Extention:	Not reported
Spill Cause:	Tank Overfill
Resource Affectd:	On Land
Water Affected:	Not reported
Spill Source:	Other Commercial/Industrial
Spill Notifier:	Other
PBS Number:	Not reported
Cleanup Ceased:	/ /
Cleanup Meets Standard:	False
Last Inspection:	/ /
Recommended Penalty:	Penalty Not Recommended
Spiller Cleanup Date:	/ /
Enforcement Date:	/ /
Investigation Complete:	/ /
UST Involvement:	False
Spill Class:	Known release with minimal potential for fire or hazard. DEC Response. Willing Responsible Party. Corrective action taken.
Spill Closed Dt:	/ /
Date Region Sent Summary to Central Office:	/ /
Corrective Action Plan Submitted:	/ /
Date Spill Entered In Computer Data File:	05/14/98
Time Spill Entered In Computer Data File:	Not reported
Spill Record Last Update:	05/19/98
Is Updated:	False
PBS Number:	Not reported
Tank Number:	Not reported
Tank Size:	Not reported
Test Method:	Not reported
Leak Rate Failed Tank:	Not reported
Gross Leak Rate:	Not reported
Material Class Type:	Petroleum
Quantity Spilled:	0

PENSKE TRUCK LEASING CO L P (Continued) **1000382741**

Unkonwn Quantity Spilled: True
Units: Gallons
Quantity Recovered: 0
Unkonwn Quantity Recovered: True
Material: GASOLINE
Class Type: GASOLINE
Times Material Entry In File: 21329
CAS Number: Not reported
Last Date: 19940929
DEC Remarks: Not reported
Spill Cause: CALLER RESPONDED TO ABOVE LOCATION TO REMOVE FUEL TANKS. UPON REMOVAL SOME SOIL CONTAMINATION DISCOVERED. TANKS REMOVED AND SOIL EXCAVATION IN PROGRESS. NO CALL BACK REQUESTED.

AR200 **408 WEST 39TH ST** **NY LTANKS** **S102662822**
NE **408 WEST 39TH ST** **NY HIST LTANKS** **N/A**
1/4-1/2 **MANHATTAN, NY**
1950 ft.

Relative: Higher

Actual: 31 ft.

Site 1 of 2 in cluster AR

LTANKS:
Site ID: 183559
Spill Date: 01/18/97
Facility Addr2: Not reported
Facility ID: 9612460
Program Number: 9612460
SWIS: 3101
Region of Spill: 2
Investigator: MMMULQUE
Referred To: Not reported
Reported to Dept: 01/18/97
CID: 08
Spill Cause: Tank Overfill
Water Affected: Not reported
Spill Source: Institutional, Educational, Gov., Other
Spill Notifier: Responsible Party
Cleanup Ceased: / /
Cleanup Meets Standard: False
Last Inspection: / /
Recommended Penalty: Penalty Not Recommended
UST Involvement: False
Spill Class: Known release with minimal potential for fire or hazard. DEC Response. Willing Responsible Party. Corrective action taken.
Spill Closed Dt: 02/13/97
Remediation Phase: 0
Date Entered In Computer: 01/18/97
Spill Record Last Update: 02/13/97
Spille Namer: CHARLIE BOETTIGER
Spiller Company: Not reported
Spiller Phone: (718) 932-9075
Spiller Extention: Not reported
Spiller Address: 408 WEST 39TH ST
Spiller City,St,Zip: MANHATTAN, ZZ
Spiller County: 001
Spiller Contact: CHARLIE BOETTIGER
Spiller Phone: (718) 932-9075
Spiller Extention: Not reported
DEC Region: 2

408 WEST 39TH ST (Continued) **S102662822**

Program Number: 9612460
DER Facility ID: 153687
Site ID: 183559
Operable Unit ID: 1043976
Operable Unit: 01
Material ID: 341103
Material Code: 0002
Material Name: #4 Fuel Oil
Case No.: Not reported
Material FA: Petroleum
Quantity: 5.00
Units: Gallons
Recovered: 5.00
Resource Affected: Soil
Oxygenate: False
Site ID: Not reported
Spill Tank Test: Not reported
Tank Number: Not reported
Tank Size: Not reported
Test Method: Not reported
Leak Rate: Not reported
Gross Fail: Not reported
Modified By: Not reported
Last Modified: Not reported
Test Method: Not reported
DEC Memo: Start DECRemark - 9612460 Prior to Sept, 2004 data translation this spill Lead DEC Field was "MULQUEEN" END DECRemark - 9612460
Remarks: Start CallerRemark - 9612460 CLEANUP IN PROGRESS END CallerRemark - 9612460

HIST LTANKS:
Region of Spill: 2
Spill Number: 9612460
Investigator: MULQUEEN
Caller Name: Not reported
Caller Agency: Not reported
Caller Phone: Not reported
Caller Extension: Not reported
Notifier Name: Not reported
Notifier Agency: Not reported
Notifier Phone: Not reported
Notifier Extension: Not reported
Spill Date: 01/18/1997
Spill Time: 11:00
Reported to Department Date: 01/18/97
Reported to Department Time: 11:32
SWIS: 62
Spiller Contact: CHARLIE BOETTIGER
Spiller Phone: (718) 932-9075
Spiller Extention: Not reported
Spiller Name: Not reported
Spiller Address: 408 WEST 39TH ST
Spiller City,St,Zip: MANHATTAN
Facility Contact: CHARLIE BOETTIGER
Facility Phone: (718) 932-9075
Facility Extention: Not reported
Spill Cause: Tank Overfill
Resource Affectd: On Land

408 WEST 39TH ST (Continued) **S102662822**

Water Affected:	Not reported
Spill Source:	Other Non Commercial/Industrial
Spill Notifier:	Responsible Party
PBS Number:	Not reported
Cleanup Ceased:	/ /
Cleanup Meets Standard:	False
Last Inspection:	/ /
Recommended Penalty:	Penalty Not Recommended
Spiller Cleanup Date:	/ /
Enforcement Date:	/ /
Investigation Complete:	/ /
UST Involvement:	False
Spill Class:	Known release with minimal potential for fire or hazard. DEC Response. Willing Responsible Party. Corrective action taken.
Spill Closed Dt:	02/13/97
Date Region Sent Summary to Central Office:	/ /
Corrective Action Plan Submitted:	/ /
Date Spill Entered In Computer Data File:	01/18/97
Time Spill Entered In Computer Data File:	Not reported
Spill Record Last Update:	02/13/97
Is Updated:	False
PBS Number:	Not reported
Tank Number:	Not reported
Tank Size:	Not reported
Test Method:	Not reported
Leak Rate Failed Tank:	Not reported
Gross Leak Rate:	Not reported
Material Class Type:	Petroleum
Quantity Spilled:	5
Unkonwn Quantity Spilled:	False
Units:	Gallons
Quantity Recovered:	5
Unkonwn Quantity Recovered:	False
Material:	#4 FUEL OIL
Class Type:	#4 FUEL OIL
Times Material Entry In File:	1751
CAS Number:	Not reported
Last Date:	19941205
DEC Remarks:	Not reported
Spill Cause:	CLEANUP IN PROGRESS

AR201 NE 1/4-1/2 1957 ft. **PORT AUTH NY/NJ - MAN** **NY LTANKS S100145904**
W 39 ST / 9 AVE **NY HIST LTANKS N/A**
MANHATTAN, NY

Relative: Higher **Site 2 of 2 in cluster AR**

Actual: 32 ft.

LTANKS:

Site ID:	235828
Spill Date:	03/16/90
Facility Addr2:	Not reported
Facility ID:	8911942
Program Number:	8911942
SWIS:	3101
Region of Spill:	2
Investigator:	SXLASDIN
Referred To:	Not reported
Reported to Dept:	03/16/90

PORT AUTH NY/NJ - MAN (Continued) **S100145904**

CID:	Not reported
Spill Cause:	Tank Failure
Water Affected:	Not reported
Spill Source:	Institutional, Educational, Gov., Other
Spill Notifier:	Responsible Party
Cleanup Ceased:	/ /
Cleanup Meets Standard:	False
Last Inspection:	/ /
Recommended Penalty:	Penalty Not Recommended
UST Involvement:	False
Spill Class:	Known release that creates potential for fire or hazard. (Highly Improbable)
Spill Closed Dt:	/ /
Remediation Phase:	1
Date Entered In Computer:	03/16/90
Spill Record Last Update:	07/19/05
Spille Namer:	Not reported
Spiller Company:	PORT AUTH
Spiller Phone:	(201) 348-3543
Spiller Extention:	Not reported
Spiller Address:	Not reported
Spiller City,St,Zip:	ZZ
Spiller County:	001
Spiller Contact:	Not reported
Spiller Phone:	Not reported
Spiller Extention:	Not reported
DEC Region:	2
Program Number:	8911942
DER Facility ID:	194262
Site ID:	235828
Operable Unit ID:	937751
Operable Unit:	01
Material ID:	441430
Material Code:	0001
Material Name:	#2 Fuel Oil
Case No.:	Not reported
Material FA:	Petroleum
Quantity:	200.00
Units:	Gallons
Recovered:	0.00
Resource Affected:	Groundwater
Oxygenate:	False
Site ID:	Not reported
Spill Tank Test:	Not reported
Tank Number:	Not reported
Tank Size:	Not reported
Test Method:	Not reported
Leak Rate:	Not reported
Gross Fail:	Not reported
Modified By:	Not reported
Last Modified:	Not reported
Test Method:	Not reported
DEC Memo:	Start DECRemark - 8911942 Prior to Sept, 2004 data translation this spill Lead DEC Field was "AUSTIN" 7/6/04 - AUSTIN - TRANSFERRED FROM JOHN FINGER FOR REASSIGNMENT - END END DECRemark - 8911942
Remarks:	Start CallerRemark - 8911942 SET UP FOR AIR PRESSURE TEST WHEN THEY NOTICED A DISCREPANCY ON STICK TEST - APPROX 200 GALS UNACCOUNTED FOR - AMOUNT OF SPILL

PORT AUTH NY/NJ - MAN (Continued) **S100145904**

NOT DETERMIN-ED. END CallerRemark - 8911942

HIST LTANKS:

Region of Spill:	2
Spill Number:	8911942
Investigator:	FINGER
Caller Name:	Not reported
Caller Agency:	Not reported
Caller Phone:	Not reported
Caller Extension:	Not reported
Notifier Name:	Not reported
Notifier Agency:	Not reported
Notifier Phone:	Not reported
Notifier Extension:	Not reported
Spill Date:	03/16/1990
Spill Time:	10:00
Reported to Department Date:	03/16/90
Reported to Department Time:	14:32
SWIS:	62
Spiller Contact:	Not reported
Spiller Phone:	Not reported
Spiller Extention:	Not reported
Spiller Name:	PORT AUTH
Spiller Address:	Not reported
Spiller City,St,Zip:	Not reported
Facility Contact:	Not reported
Facility Phone:	(201) 348-3543
Facility Extention:	Not reported
Spill Cause:	Tank Failure
Resource Affectd:	Groundwater
Water Affected:	Not reported
Spill Source:	Other Non Commercial/Industrial
Spill Notifier:	Responsible Party
PBS Number:	Not reported
Cleanup Ceased:	/ /
Cleanup Meets Standard:	False
Last Inspection:	/ /
Recommended Penalty:	Penalty Not Recommended
Spiller Cleanup Date:	/ /
Enforcement Date:	/ /
Investigation Complete:	/ /
UST Involvement:	False
Spill Class:	Known release that creates potential for fire or hazard. (Highly Improbable)
Spill Closed Dt:	/ /
Date Region Sent Summary to Central Office:	/ /
Corrective Action Plan Submitted:	/ /
Date Spill Entered In Computer Data File:	03/16/90
Time Spill Entered In Computer Data File:	Not reported
Spill Record Last Update:	08/16/95
Is Updated:	False
PBS Number:	Not reported
Tank Number:	Not reported
Tank Size:	Not reported
Test Method:	Not reported
Leak Rate Failed Tank:	Not reported
Gross Leak Rate:	Not reported

PORT AUTH NY/NJ - MAN (Continued) **S100145904**

Material Class Type:	Petroleum
Quantity Spilled:	200
Unkonwn Quantity Spilled:	False
Units:	Gallons
Quantity Recovered:	0
Unkonwn Quantity Recovered:	False
Material:	#2 FUEL OIL
Class Type:	#2 FUEL OIL
Times Material Entry In File:	24464
CAS Number:	Not reported
Last Date:	19941207

DEC Remarks: Not reported

Spill Cause: SET UP FOR AIR PRESSURE TEST WHEN THEY NOTICED A DISCREPANCY ON STICK TEST - APPROX 200 GALS UNACCOUNTED FOR - AMOUNT OF SPILL NOT DETERMIN-ED.

---

202 West 1/4-1/2 1960 ft. **COMMERCIAL BUILDING** **NY LTANKS** **S105994894**
260 11TH AVE **N/A**
NEW YORK CITY, NY

Relative: Lower

Actual: 9 ft.

LTANKS:

Site ID:	275745
Spill Date:	01/09/02
Facility Addr2:	Not reported
Facility ID:	0109855
Program Number:	0109855
SWIS:	3101
Region of Spill:	2
Investigator:	MJHAGGER
Referred To:	Not reported
Reported to Dept:	01/11/02
CID:	08
Spill Cause:	Tank Failure
Water Affected:	Not reported
Spill Source:	Commercial/Industrial
Spill Notifier:	Other
Cleanup Ceased:	/ /
Cleanup Meets Standard:	False
Last Inspection:	/ /
Recommended Penalty:	Penalty Not Recommended
UST Involvement:	False
Spill Class:	Known release with minimal potential for fire or hazard. DEC Response. Willing Responsible Party. Corrective action taken.
Spill Closed Dt:	06/27/05
Remediation Phase:	0
Date Entered In Computer:	01/11/02
Spill Record Last Update:	06/27/05
Spille Namer:	ISAAC MUNGRA
Spiller Company:	COMMERCIAL BUILDING
Spiller Phone:	(718) 624-4842
Spiller Extention:	Not reported
Spiller Address:	260 11TH AVE
Spiller City,St,Zip:	NEW YORK CITY, NY
Spiller County:	001
Spiller Contact:	ISAAC MUNGRA
Spiller Phone:	(718) 624-4842
Spiller Extention:	Not reported
DEC Region:	2

COMMERCIAL BUILDING (Continued) **S105994894**

Program Number:	0109855
DER Facility ID:	224181
Site ID:	275745
Operable Unit ID:	848206
Operable Unit:	01
Material ID:	527499
Material Code:	0003
Material Name:	#6 Fuel Oil
Case No.:	Not reported
Material FA:	Petroleum
Quantity:	0.00
Units:	Gallons
Recovered:	0.00
Resource Affected:	Soil
Oxygenate:	False
Site ID:	Not reported
Spill Tank Test:	Not reported
Tank Number:	Not reported
Tank Size:	Not reported
Test Method:	Not reported
Leak Rate:	Not reported
Gross Fail:	Not reported
Modified By:	Not reported
Last Modified:	Not reported
Test Method:	Not reported
DEC Memo:	Start DECRemark - 0109855 Prior to Sept, 2004 data translation this spill Lead DEC Field was "DEMEO" 6/27/05 - Haggerty - Recieved an invoice from Petroleum Tank Cleaners, Inc. detailing the clean-up and disposal of contaminats from the site.18.89 tons of contaminated soil was removed and properly disposed of. END DECRemark - 0109855
Remarks:	Start CallerRemark - 0109855 LEAKING TANK CAUSED THE SPILL. SOME OF THE PRODUCT WENT INTO THE SUMP PIT.SPILL OCCURRED ON JAN 9TH. THEY SETUP A TEMPORARY TANK AND PUMPED OUT THE DAMAGED TANK. THE SPILL HAS NOT BEEN CLEANED UP AS OF YET. END CallerRemark - 0109855

AS203
South
1/4-1/2
1989 ft.

Relative:
Lower

Actual:
23 ft.

POWER HOUSE
315 W 25TH ST
MANHATTAN, NY

NY LTANKS S102233331
NY HIST LTANKS N/A

Site 1 of 2 in cluster AS

LTANKS:

Site ID:	257575
Spill Date:	05/23/96
Facility Addr2:	Not reported
Facility ID:	9602633
Program Number:	9602633
SWIS:	3101
Region of Spill:	2
Investigator:	TLGIBBON
Referred To:	Not reported
Reported to Dept:	05/23/96
CID:	08
Spill Cause:	Tank Failure
Water Affected:	Not reported
Spill Source:	Institutional, Educational, Gov., Other
Spill Notifier:	Responsible Party
Cleanup Ceased:	/ /

POWER HOUSE (Continued) **S102233331**

Cleanup Meets Standard:	False
Last Inspection:	/ /
Recommended Penalty:	Penalty Not Recommended
UST Involvement:	False
Spill Class:	Possible release with minimal potential for fire or hazard or Known release with no damage. DEC Response. Willing Responsible Party. Corrective action taken.
Spill Closed Dt:	09/16/05
Remediation Phase:	0
Date Entered In Computer:	05/23/96
Spill Record Last Update:	10/11/05
Spille Namer:	BRENDAN KEANY
Spiller Company:	POWER HOUSE
Spiller Phone:	(212) 675-3200
Spiller Extention:	Not reported
Spiller Address:	315 W 25TH ST
Spiller City,St,Zip:	MANHATTAN, ZZ
Spiller County:	001
Spiller Contact:	BRENDAN KEANY
Spiller Phone:	(212) 675-3200
Spiller Extention:	Not reported
DEC Region:	2
Program Number:	9602633
DER Facility ID:	24612
Site ID:	257575
Operable Unit ID:	1030194
Operable Unit:	01
Material ID:	352456
Material Code:	0001
Material Name:	#2 Fuel Oil
Case No.:	Not reported
Material FA:	Petroleum
Quantity:	0.00
Units:	Gallons
Recovered:	0.00
Resource Affected:	Soil
Oxygenate:	False
Site ID:	Not reported
Spill Tank Test:	Not reported
Tank Number:	Not reported
Tank Size:	Not reported
Test Method:	Not reported
Leak Rate:	Not reported
Gross Fail:	Not reported
Modified By:	Not reported
Last Modified:	Not reported
Test Method:	Not reported
DEC Memo:	Start DECRemark - 9602633 Prior to Sept, 2004 data translation this spill Lead DEC Field was "M TIBBE" 6/8/05 - Project transferred to TLGibbons in Central Office, Albany 8/16/05 - Spoke with Brenden Keany, Mutual Redevelopment Houses, Inc., (212) 675-3200. Spill reported 5/23/96 by CDM during removal of twelve (12) 20,000 gal. #2 and #6 fuel oil USTs. The large fuel usage was for a cogen plant which generates electricity for 3,000 people. After removing tanks and cleaning, went to dualfuel system, reinstalling only six 20,000 gal. #2 fuel oil USTs. Spoke with David Marabello (732-225-7000), CDM project manager during spill. He said that they excavated to the lateral and vertical limits possible, using shoring, without compromising structure of building. Southern

POWER HOUSE (Continued) **S102233331**

portion of excavation encountered bedrock. Sixteen post-excavation samples were collected and evaluated for VOCs and SVOCs. All samples greater than 10 feet bgs. Elevated levels of VOCs and SVOCs were encountered inseveral samples, however, according to 10/2/98 CDM tank closure report, levels not indicative of gross tank failure, rather indicative of chronic spills over time. While some sporadic elevated levels of petroleum remain, everything that was reasonable to be done, was done. Close spill. END DECRemark - 9602633

Remarks: Start CallerRemark - 9602633 OLD TANK APPEARED TO HAVE FAILED. TANK IS BEING REMOVED, CONTAMINATED SOIL WAS FOUND DURING REMOVAL PROCESS. INVESTIGATION IS UNDERWAY AT THIS TIME. END CallerRemark - 9602633

HIST LTANKS:

Region of Spill:	2
Spill Number:	9602633
Investigator:	TIBBE
Caller Name:	Not reported
Caller Agency:	Not reported
Caller Phone:	Not reported
Caller Extension:	Not reported
Notifier Name:	Not reported
Notifier Agency:	Not reported
Notifier Phone:	Not reported
Notifier Extension:	Not reported
Spill Date:	05/23/1996
Spill Time:	15:30
Reported to Department Date:	05/23/96
Reported to Department Time:	15:49
SWIS:	62
Spiller Contact:	BRENDAN KEANY
Spiller Phone:	(212) 675-3200
Spiller Extention:	Not reported
Spiller Name:	POWER HOUSE
Spiller Address:	315 W 25TH ST
Spiller City,St,Zip:	MANHATTAN
Facility Contact:	BRENDAN KEANY
Facility Phone:	(212) 675-3200
Facility Extention:	Not reported
Spill Cause:	Tank Failure
Resource Affectd:	On Land
Water Affected:	Not reported
Spill Source:	Other Non Commercial/Industrial
Spill Notifier:	Responsible Party
PBS Number:	Not reported
Cleanup Ceased:	/ /
Cleanup Meets Standard:	False
Last Inspection:	/ /
Recommended Penalty:	Penalty Not Recommended
Spiller Cleanup Date:	/ /
Enforcement Date:	/ /
Investigation Complete:	/ /
UST Involvement:	False
Spill Class:	Not reported
Spill Closed Dt:	/ /
Date Region Sent Summary to Central Office:	/ /
Corrective Action Plan Submitted:	/ /
Date Spill Entered In Computer Data File:	05/23/96
Time Spill Entered In Computer Data File:	Not reported

POWER HOUSE (Continued) **S102233331**

Spill Record Last Update:	06/27/96
Is Updated:	False
PBS Number:	Not reported
Tank Number:	Not reported
Tank Size:	Not reported
Test Method:	Not reported
Leak Rate Failed Tank:	Not reported
Gross Leak Rate:	Not reported
Material Class Type:	Petroleum
Quantity Spilled:	0
Unkonwn Quantity Spilled:	True
Units:	Gallons
Quantity Recovered:	0
Unkonwn Quantity Recovered:	False
Material:	#2 FUEL OIL
Class Type:	#2 FUEL OIL
Times Material Entry In File:	24464
CAS Number:	Not reported
Last Date:	19941207
DEC Remarks:	Not reported
Spill Cause:	OLD TANK APPEARED TO HAVE FAILED. TANK IS BEING REMOVED, CONTAMINATED SOIL WAS FOUND DURING REMOVAL PROCESS. INVESTIGATION IS UNDERWAY AT THIS TIME.

AS204 **MUTUAL REDEVELOPMENT HSNG** **NY LTANKS** **1001751755**
South **315 W 25 ST** **NY HIST LTANKS** **N/A**
1/4-1/2 **MANHATTAN, NY**
1989 ft.

Site 2 of 2 in cluster AS

Relative: Lower

Actual: 23 ft.

LTANKS:

Site ID:	138350
Spill Date:	11/27/89
Facility Addr2:	Not reported
Facility ID:	8908445
Program Number:	8908445
SWIS:	3101
Region of Spill:	2
Investigator:	ADMIN. CLOSED
Referred To:	Not reported
Reported to Dept:	11/27/89
CID:	08
Spill Cause:	Tank Test Failure
Water Affected:	Not reported
Spill Source:	Commercial/Industrial
Spill Notifier:	Tank Tester
Cleanup Ceased:	/ /
Cleanup Meets Standard:	False
Last Inspection:	/ /
Recommended Penalty:	Penalty Not Recommended
UST Involvement:	False
Spill Class:	Known release with minimal potential for fire or hazard. DEC Response. Willing Responsible Party. Corrective action taken.
Spill Closed Dt:	03/06/03
Remediation Phase:	0
Date Entered In Computer:	11/29/89
Spill Record Last Update:	07/19/04
Spiller Namer:	Not reported
Spiller Company:	SAME/MUTUAL DVLPMNT HSG

MUTUAL REDEVELOPMENT HSNG (Continued) **1001751755**

Spiller Phone:	Not reported
Spiller Extention:	Not reported
Spiller Address:	SAME
Spiller City,St,Zip:	ZZ
Spiller County:	001
Spiller Contact:	Not reported
Spiller Phone:	Not reported
Spiller Extention:	Not reported
DEC Region:	2
Program Number:	8908445
DER Facility ID:	118299
Site ID:	138350
Operable Unit ID:	933493
Operable Unit:	01
Material ID:	445185
Material Code:	0001
Material Name:	#2 Fuel Oil
Case No.:	Not reported
Material FA:	Petroleum
Quantity:	-1.00
Units:	Pounds
Recovered:	0.00
Resource Affected:	Soil
Oxygenate:	False
Site ID:	138350
Spill Tank Test:	11030
Tank Number:	Not reported
Tank Size:	0
Test Method:	00
Leak Rate:	0.00
Gross Fail:	Not reported
Modified By:	Spills
Last Modified:	10/01/04
Test Method:	Unknown
DEC Memo:	Start DECRemark - 8908445 Prior to Sept, 2004 data translation this spill Lead DEC Field was "ADMIN.CLOSED" 03/06/2003- Closed Due To The Nature / Extent Of The Spill Report END DECRemark - 8908445
Remarks:	Start CallerRemark - 8908445 TANK #11&12 BOTH 20K HORNER GROSS LEAKS.CLOSED DUE TO LACK OF ANY RECENT INFO- DOES NOT MEET ANY CLEAN UP REQUIREMENTS. END CallerRemark - 8908445

HIST LTANKS:

Region of Spill:	2
Spill Number:	8908445
Investigator:	BATTISTA
Caller Name:	Not reported
Caller Agency:	Not reported
Caller Phone:	Not reported
Caller Extension:	Not reported
Notifier Name:	Not reported
Notifier Agency:	Not reported
Notifier Phone:	Not reported
Notifier Extension:	Not reported
Spill Date:	11/27/1989
Spill Time:	13:00
Reported to Department Date:	11/27/89
Reported to Department Time:	13:52

MUTUAL REDEVELOPMENT HSNG (Continued) **1001751755**

SWIS:	62
Spiller Contact:	Not reported
Spiller Phone:	Not reported
Spiller Extention:	Not reported
Spiller Name:	SAME
Spiller Address:	Not reported
Spiller City,St,Zip:	Not reported
Facility Contact:	Not reported
Facility Phone:	Not reported
Facility Extention:	Not reported
Spill Cause:	Tank Test Failure
Resource Affectd:	On Land
Water Affected:	Not reported
Spill Source:	Other Commercial/Industrial
Spill Notifier:	Tank Tester
PBS Number:	Not reported
Cleanup Ceased:	/ /
Cleanup Meets Standard:	False
Last Inspection:	/ /
Recommended Penalty:	Penalty Not Recommended
Spiller Cleanup Date:	/ /
Enforcement Date:	/ /
Investigation Complete:	/ /
UST Involvement:	False
Spill Class:	Known release with minimal potential for fire or hazard. DEC Response. Willing Responsible Party. Corrective action taken.
Spill Closed Dt:	/ /
Date Region Sent Summary to Central Office:	/ /
Corrective Action Plan Submitted:	/ /
Date Spill Entered In Computer Data File:	11/29/89
Time Spill Entered In Computer Data File:	Not reported
Spill Record Last Update:	11/27/92
Is Updated:	False
PBS Number:	Not reported
Tank Number:	Not reported
Tank Size:	0
Test Method:	Not reported
Leak Rate Failed Tank:	0.00
Gross Leak Rate:	Not reported
Material Class Type:	Petroleum
Quantity Spilled:	-1
Unkonwn Quantity Spilled:	False
Units:	Not reported
Quantity Recovered:	0
Unkonwn Quantity Recovered:	False
Material:	#2 FUEL OIL
Class Type:	#2 FUEL OIL
Times Material Entry In File:	24464
CAS Number:	Not reported
Last Date:	19941207
DEC Remarks:	Not reported
Spill Cause:	TANK 11 12 BOTH 20K HORNER GROSS LEAKS.

205
South
1/4-1/2
2014 ft.

304 8TH AVE
MANHATTAN, NY

NY LTANKS **S105135007**
NY HIST LTANKS **N/A**

Relative:
Lower

Actual:
24 ft.

LTANKS:

Site ID:	310569
Spill Date:	07/17/01
Facility Addr2:	Not reported
Facility ID:	0104060
Program Number:	0104060
SWIS:	3101
Region of Spill:	2
Investigator:	TJDEMEO
Referred To:	Not reported
Reported to Dept:	07/17/01
CID:	08
Spill Cause:	Tank Failure
Water Affected:	Not reported
Spill Source:	Private Dwelling
Spill Notifier:	Fire Department
Cleanup Ceased:	/ /
Cleanup Meets Standard:	False
Last Inspection:	/ /
Recommended Penalty:	Penalty Not Recommended
UST Involvement:	False
Spill Class:	Known release with minimal potential for fire or hazard. DEC Response. Willing Responsible Party. Corrective action taken.
Spill Closed Dt:	07/18/01
Remediation Phase:	0
Date Entered In Computer:	07/17/01
Spill Record Last Update:	08/01/01
Spille Namer:	UNKNOWN
Spiller Company:	Not reported
Spiller Phone:	Not reported
Spiller Extention:	Not reported
Spiller Address:	304 8TH AVE
Spiller City,St,Zip:	MANHATTAN, NY
Spiller County:	001
Spiller Contact:	UNKNWON
Spiller Phone:	Not reported
Spiller Extention:	Not reported
DEC Region:	2
Program Number:	0104060
DER Facility ID:	250692
Site ID:	310569
Operable Unit ID:	840682
Operable Unit:	01
Material ID:	532567
Material Code:	0001
Material Name:	#2 Fuel Oil
Case No.:	Not reported
Material FA:	Petroleum
Quantity:	10.00
Units:	Gallons
Recovered:	0.00
Resource Affected:	Soil
Oxygenate:	False
Site ID:	Not reported

(Continued) **S105135007**

Spill Tank Test:	Not reported
Tank Number:	Not reported
Tank Size:	Not reported
Test Method:	Not reported
Leak Rate:	Not reported
Gross Fail:	Not reported
Modified By:	Not reported
Last Modified:	Not reported
Test Method:	Not reported
DEC Memo:	Start DECRemark - 0104060 Prior to Sept, 2004 data translation this spill Lead DEC Field was "DEMEO" Hole in tank caused spill onto basement floor. No sumps or drains impacted. NYFD responded stopped leak and contained spill. Owner is Athena (718)271 8452. Remainder of oil cleaned from basement floor using absorbents. Owner reports problem not due to hole in tank but a failed suction line. Repairs completed. END DECRemark - 0104060
Remarks:	Start CallerRemark - 0104060 spill from hole in tank onto basement floor. fd on scene attempting to plug hole but still leaking END CallerRemark - 0104060

HIST LTANKS:

Region of Spill:	2
Spill Number:	0104060
Investigator:	DEMEO
Caller Name:	Not reported
Caller Agency:	Not reported
Caller Phone:	Not reported
Caller Extension:	Not reported
Notifier Name:	Not reported
Notifier Agency:	Not reported
Notifier Phone:	Not reported
Notifier Extension:	Not reported
Spill Date:	07/17/2001
Spill Time:	11:10
Reported to Department Date:	07/17/01
Reported to Department Time:	11:21
SWIS:	62
Spiller Contact:	UNKNWON
Spiller Phone:	Not reported
Spiller Extention:	Not reported
Spiller Name:	Not reported
Spiller Address:	304 8TH AVE
Spiller City,St,Zip:	MANHATTAN, NY
Facility Contact:	UNKNOWN
Facility Phone:	Not reported
Facility Extention:	Not reported
Spill Cause:	Tank Failure
Resource Affectd:	On Land
Water Affected:	Not reported
Spill Source:	Private Dwelling
Spill Notifier:	Fire Department
PBS Number:	Not reported
Cleanup Ceased:	/ /
Cleanup Meets Standard:	False
Last Inspection:	/ /
Recommended Penalty:	Penalty Not Recommended
Spiller Cleanup Date:	/ /
Enforcement Date:	/ /
Investigation Complete:	/ /

(Continued) **S105135007**

UST Involvement: False
Spill Class: Known release with minimal potential for fire or hazard. DEC Response. Willing Responsible Party. Corrective action taken.
Spill Closed Dt: 07/18/01
Date Region Sent Summary to Central Office: / /
Corrective Action Plan Submitted: / /
Date Spill Entered In Computer Data File: 07/17/01
Time Spill Entered In Computer Data File: Not reported
Spill Record Last Update: 08/01/01
Is Updated: False
PBS Number: Not reported
Tank Number: Not reported
Tank Size: Not reported
Test Method: Not reported
Leak Rate Failed Tank: Not reported
Gross Leak Rate: Not reported
Material Class Type: Petroleum
Quantity Spilled: 10
Unkonwn Quantity Spilled: False
Units: Gallons
Quantity Recovered: 0
Unkonwn Quantity Recovered: False
Material: #2 FUEL OIL
Class Type: #2 FUEL OIL
Times Material Entry In File: 24464
CAS Number: Not reported
Last Date: 19941207
DEC Remarks: Hole in tank caused spill onto basement floor. No sumps or drains impacted. NYFD responded stopped leak and contained spill. Owner is Athena 718)271 8452. Remainder of oil cleaned from basement floor using absorbents. Owner reports problem not due to hole in tank but a failed suction line. Repairs completed.
Spill Cause: spill from hole in tank onto basement floor. fd on scene attempting to plug hole but still leaking

---

206 East 1/4-1/2 2042 ft. **240 WEST 36TH ST./COMMERC** **NY LTANKS S104275484**
240 WEST 36TH ST. **NY HIST LTANKS N/A**
NEW YORK CITY, NY

Relative: Higher
Actual: 39 ft.

LTANKS:
Site ID: 197832
Spill Date: 10/07/87
Facility Addr2: Not reported
Facility ID: 8705735
Program Number: 8705735
SWIS: 3101
Region of Spill: 2
Investigator: TOMASELLO
Referred To: Not reported
Reported to Dept: 10/07/87
CID: 08
Spill Cause: Tank Overfill
Water Affected: Not reported
Spill Source: Commercial/Industrial
Spill Notifier: Affected Persons
Cleanup Ceased: 10/07/87
Cleanup Meets Standard: True
Last Inspection: / /

240 WEST 36TH ST./COMMERC (Continued) **S104275484**

Recommended Penalty: Penalty Not Recommended
UST Involvement: False
Spill Class: Known release with minimal potential for fire or hazard. DEC Response. Willing Responsible Party. Corrective action taken.
Spill Closed Dt: 10/07/87
Remediation Phase: 0
Date Entered In Computer: 10/30/87
Spill Record Last Update: 08/04/95
Spille Namer: Not reported
Spiller Company: Not reported
Spiller Phone: Not reported
Spiller Extention: Not reported
Spiller Address: Not reported
Spiller City,St,Zip: ***Update***, ZZ
Spiller County: 001
Spiller Contact: Not reported
Spiller Phone: Not reported
Spiller Extention: Not reported
DEC Region: 2
Program Number: 8705735
DER Facility ID: 164632
Site ID: 197832
Operable Unit ID: 911796
Operable Unit: 01
Material ID: 468313
Material Code: 0003
Material Name: #6 Fuel Oil
Case No.: Not reported
Material FA: Petroleum
Quantity: 500.00
Units: Gallons
Recovered: 0.00
Resource Affected: Soil
Oxygenate: False
Site ID: Not reported
Spill Tank Test: Not reported
Tank Number: Not reported
Tank Size: Not reported
Test Method: Not reported
Leak Rate: Not reported
Gross Fail: Not reported
Modified By: Not reported
Last Modified: Not reported
Test Method: Not reported
DEC Memo: Not reported
Remarks: Start CallerRemark - 8705735 OVERFLOW IN BASEMENT BUT WAS CONTAINED. END CallerRemark - 8705735

HIST LTANKS:
Region of Spill: 2
Spill Number: 8705735
Investigator: TOMASELLO
Caller Name: Not reported
Caller Agency: Not reported
Caller Phone: Not reported
Caller Extension: Not reported
Notifier Name: Not reported

240 WEST 36TH ST./COMMERC (Continued) **S104275484**

Notifier Agency:	Not reported
Notifier Phone:	Not reported
Notifier Extension:	Not reported
Spill Date:	10/07/1987
Spill Time:	10:00
Reported to Department Date:	10/07/87
Reported to Department Time:	17:24
SWIS:	62
Spiller Contact:	Not reported
Spiller Phone:	Not reported
Spiller Extention:	Not reported
Spiller Name:	Not reported
Spiller Address:	Not reported
Spiller City,St,Zip:	Not reported
Facility Contact:	Not reported
Facility Phone:	Not reported
Facility Extention:	Not reported
Spill Cause:	Tank Overfill
Resource Affectd:	On Land
Water Affected:	Not reported
Spill Source:	Other Commercial/Industrial
Spill Notifier:	Affected Persons
PBS Number:	Not reported
Cleanup Ceased:	10/07/87
Cleanup Meets Standard:	True
Last Inspection:	/ /
Recommended Penalty:	Penalty Not Recommended
Spiller Cleanup Date:	/ /
Enforcement Date:	/ /
Investigation Complete:	/ /
UST Involvement:	False
Spill Class:	Known release with minimal potential for fire or hazard. DEC Response. Willing Responsible Party. Corrective action taken.
Spill Closed Dt:	10/07/87
Date Region Sent Summary to Central Office:	/ /
Corrective Action Plan Submitted:	/ /
Date Spill Entered In Computer Data File:	10/30/87
Time Spill Entered In Computer Data File:	Not reported
Spill Record Last Update:	08/04/95
Is Updated:	False
PBS Number:	Not reported
Tank Number:	Not reported
Tank Size:	Not reported
Test Method:	Not reported
Leak Rate Failed Tank:	Not reported
Gross Leak Rate:	Not reported
Material Class Type:	Petroleum
Quantity Spilled:	500
Unkonwn Quantity Spilled:	False
Units:	Gallons
Quantity Recovered:	0
Unkonwn Quantity Recovered:	False
Material:	#6 FUEL OIL
Class Type:	#6 FUEL OIL
Times Material Entry In File:	2190
CAS Number:	Not reported
Last Date:	19940728

240 WEST 36TH ST./COMMERC (Continued) **S104275484**

DEC Remarks:	/ / : CLEANED UP, EPA NOTIFIED, SOME OIL MAY BE IN SEWERS.
Spill Cause:	OVERFLOW IN BASEMENT BUT WAS CONTAINED.

AT207 **239 10TH AVENUE/GETTY** **NY LTANKS** **S100167595**
SW **239 10TH AVENUE** **NY HIST LTANKS** **N/A**
1/4-1/2 **NEW YORK CITY, NY**
2066 ft.

Site 1 of 3 in cluster AT

Relative: Lower

Actual: 13 ft.

LTANKS:

Site ID:	86009
Spill Date:	10/20/88
Facility Addr2:	Not reported
Facility ID:	8806160
Program Number:	8806160
SWIS:	3101
Region of Spill:	2
Investigator:	SULLIVAN
Referred To:	Not reported
Reported to Dept:	10/21/88
CID:	08
Spill Cause:	Tank Test Failure
Water Affected:	Not reported
Spill Source:	Gasoline Station
Spill Notifier:	Tank Tester
Cleanup Ceased:	07/29/94
Cleanup Meets Standard:	True
Last Inspection:	/ /
Recommended Penalty:	Penalty Not Recommended
UST Involvement:	True
Spill Class:	Known release that creates a file or hazard. DEC Response. Willing Responsible Party. Corrective action taken.
Spill Closed Dt:	07/29/94
Remediation Phase:	0
Date Entered In Computer:	12/05/88
Spill Record Last Update:	08/01/94
Spille Namer:	Not reported
Spiller Company:	Not reported
Spiller Phone:	Not reported
Spiller Extention:	Not reported
Spiller Address:	Not reported
Spiller City,St,Zip:	***Update***, ZZ
Spiller County:	001
Spiller Contact:	Not reported
Spiller Phone:	Not reported
Spiller Extention:	Not reported
DEC Region:	2
Program Number:	8806160
DER Facility ID:	78946
Site ID:	86009
Operable Unit ID:	922990
Operable Unit:	01
Material ID:	454515
Material Code:	0009
Material Name:	Gasoline
Case No.:	Not reported
Material FA:	Petroleum
Quantity:	-1.00

239 10TH AVENUE/GETTY (Continued) **S100167595**

Units:	Not reported
Recovered:	0.00
Resource Affected:	Groundwater
Oxygenate:	False
Site ID:	86009
Spill Tank Test:	9362
Tank Number:	Not reported
Tank Size:	0
Test Method:	00
Leak Rate:	0.00
Gross Fail:	Not reported
Modified By:	Spills
Last Modified:	10/01/04
Test Method:	Unknown
DEC Memo:	Not reported
Remarks:	Start CallerRemark - 8806160 (2) 4K TANKS FAILED. END CallerRemark - 8806160

HIST LTANKS:

Region of Spill:	2
Spill Number:	8806160
Investigator:	SULLIVAN
Caller Name:	Not reported
Caller Agency:	Not reported
Caller Phone:	Not reported
Caller Extension:	Not reported
Notifier Name:	Not reported
Notifier Agency:	Not reported
Notifier Phone:	Not reported
Notifier Extension:	Not reported
Spill Date:	10/20/1988
Spill Time:	15:00
Reported to Department Date:	10/21/88
Reported to Department Time:	08:41
SWIS:	62
Spiller Contact:	Not reported
Spiller Phone:	Not reported
Spiller Extention:	Not reported
Spiller Name:	Not reported
Spiller Address:	Not reported
Spiller City,St,Zip:	Not reported
Facility Contact:	Not reported
Facility Phone:	Not reported
Facility Extention:	Not reported
Spill Cause:	Tank Test Failure
Resource Affectd:	Groundwater
Water Affected:	Not reported
Spill Source:	Gas Station
Spill Notifier:	Tank Tester
PBS Number:	2-151270
Cleanup Ceased:	07/29/94
Cleanup Meets Standard:	True
Last Inspection:	/ /
Recommended Penalty:	Penalty Not Recommended
Spiller Cleanup Date:	/ /
Enforcement Date:	/ /
Investigation Complete:	/ /
UST Involvement:	True

239 10TH AVENUE/GETTY (Continued) **S100167595**

Spill Class:	Known release that creates a file or hazard. DEC Response. Willing Responsible Party. Corrective action taken.
Spill Closed Dt:	07/29/94
Date Region Sent Summary to Central Office:	/ /
Corrective Action Plan Submitted:	/ /
Date Spill Entered In Computer Data File:	12/05/88
Time Spill Entered In Computer Data File:	Not reported
Spill Record Last Update:	08/01/94
Is Updated:	False
PBS Number:	Not reported
Tank Number:	Not reported
Tank Size:	0
Test Method:	Not reported
Leak Rate Failed Tank:	0.00
Gross Leak Rate:	Not reported
Material Class Type:	Petroleum
Quantity Spilled:	-1
Unkonwn Quantity Spilled:	False
Units:	Not reported
Quantity Recovered:	0
Unkonwn Quantity Recovered:	False
Material:	GASOLINE
Class Type:	GASOLINE
Times Material Entry In File:	21329
CAS Number:	Not reported
Last Date:	19940929
DEC Remarks:	08/01/94: SEE EPS LETTER DATED 7/29/94 CROSS REFERENCE TO SPILL 8806159.
Spill Cause:	2) 4K TANKS FAILED.

AT208
SW
1/4-1/2
2066 ft.

Relative:
Lower

Actual:
13 ft.

239 10TH AVE/MANH/GETTY
239 10TH AVENUE
NEW YORK CITY, NY

NY LTANKS **S100167969**
NY HIST LTANKS **N/A**

Site 2 of 3 in cluster AT

LTANKS:

Site ID:	86010
Spill Date:	08/08/90
Facility Addr2:	Not reported
Facility ID:	9005116
Program Number:	9005116
SWIS:	3101
Region of Spill:	2
Investigator:	SULLIVAN
Referred To:	Not reported
Reported to Dept:	08/08/90
CID:	08
Spill Cause:	Tank Test Failure
Water Affected:	Not reported
Spill Source:	Gasoline Station
Spill Notifier:	Tank Tester
Cleanup Ceased:	07/16/92
Cleanup Meets Standard:	True
Last Inspection:	/ /
Recommended Penalty:	Penalty Not Recommended
UST Involvement:	True
Spill Class:	Known release with minimal potential for fire or hazard. DEC Response. Willing Responsible Party. Corrective action taken.

239 10TH AVE/MANH/GETTY (Continued) **S100167969**

Spill Closed Dt:	07/16/92
Remediation Phase:	0
Date Entered In Computer:	08/14/90
Spill Record Last Update:	07/28/92
Spille Namer:	Not reported
Spiller Company:	GETTY
Spiller Phone:	(718) 729-6500
Spiller Extention:	Not reported
Spiller Address:	Not reported
Spiller City,St,Zip:	ZZ
Spiller County:	001
Spiller Contact:	Not reported
Spiller Phone:	Not reported
Spiller Extention:	Not reported
DEC Region:	2
Program Number:	9005116
DER Facility ID:	78946
Site ID:	86010
Operable Unit ID:	942717
Operable Unit:	01
Material ID:	436177
Material Code:	0009
Material Name:	Gasoline
Case No.:	Not reported
Material FA:	Petroleum
Quantity:	-1.00
Units:	Not reported
Recovered:	0.00
Resource Affected:	Soil
Oxygenate:	False
Site ID:	86010
Spill Tank Test:	11975
Tank Number:	Not reported
Tank Size:	0
Test Method:	00
Leak Rate:	0.00
Gross Fail:	Not reported
Modified By:	Spills
Last Modified:	10/01/04
Test Method:	Unknown
DEC Memo:	Not reported
Remarks:	Start CallerRemark - 9005116 4K TANK FAILED AN AIR PRESSURE TEST. END CallerRemark - 9005116

HIST LTANKS:

Region of Spill:	2
Spill Number:	9005116
Investigator:	SULLIVAN
Caller Name:	Not reported
Caller Agency:	Not reported
Caller Phone:	Not reported
Caller Extension:	Not reported
Notifier Name:	Not reported
Notifier Agency:	Not reported
Notifier Phone:	Not reported
Notifier Extension:	Not reported
Spill Date:	08/08/1990

239 10TH AVE/MANH/GETTY (Continued) **S100167969**

Spill Time:	11:00
Reported to Department Date:	08/08/90
Reported to Department Time:	15:17
SWIS:	62
Spiller Contact:	Not reported
Spiller Phone:	Not reported
Spiller Extention:	Not reported
Spiller Name:	GETTY
Spiller Address:	Not reported
Spiller City,St,Zip:	Not reported
Facility Contact:	Not reported
Facility Phone:	(718) 729-6500
Facility Extention:	Not reported
Spill Cause:	Tank Test Failure
Resource Affectd:	On Land
Water Affected:	Not reported
Spill Source:	Gas Station
Spill Notifier:	Tank Tester
PBS Number:	Not reported
Cleanup Ceased:	07/16/92
Cleanup Meets Standard:	True
Last Inspection:	/ /
Recommended Penalty:	Penalty Not Recommended
Spiller Cleanup Date:	/ /
Enforcement Date:	/ /
Investigation Complete:	/ /
UST Involvement:	True
Spill Class:	Known release with minimal potential for fire or hazard. DEC Response. Willing Responsible Party. Corrective action taken.
Spill Closed Dt:	07/16/92
Date Region Sent Summary to Central Office:	/ /
Corrective Action Plan Submitted:	/ /
Date Spill Entered In Computer Data File:	08/14/90
Time Spill Entered In Computer Data File:	Not reported
Spill Record Last Update:	07/28/92
Is Updated:	False
PBS Number:	Not reported
Tank Number:	Not reported
Tank Size:	0
Test Method:	Not reported
Leak Rate Failed Tank:	0.00
Gross Leak Rate:	Not reported
Material Class Type:	Petroleum
Quantity Spilled:	-1
Unkonwn Quantity Spilled:	False
Units:	Not reported
Quantity Recovered:	0
Unkonwn Quantity Recovered:	False
Material:	GASOLINE
Class Type:	GASOLINE
Times Material Entry In File:	21329
CAS Number:	Not reported
Last Date:	19940929
DEC Remarks:	Not reported
Spill Cause:	4K TANK FAILED AN AIR PRESSURE TEST.

AT209 SW 1/4-1/2 2066 ft.
Relative: Lower
Actual: 13 ft.

GETTY GAS STATION
239 10 AV
NYC, NY

NY LTANKS S106703285
NY HIST LTANKS N/A

Site 3 of 3 in cluster AT

LTANKS:

Site ID:	315130
Spill Date:	10/20/88
Facility Addr2:	Not reported
Facility ID:	8806159
Program Number:	8806159
SWIS:	3101
Region of Spill:	2
Investigator:	SULLIVAN
Referred To:	Not reported
Reported to Dept:	10/21/88
CID:	08
Spill Cause:	Tank Test Failure
Water Affected:	Not reported
Spill Source:	Gasoline Station
Spill Notifier:	Tank Tester
Cleanup Ceased:	07/29/94
Cleanup Meets Standard:	True
Last Inspection:	/ /
Recommended Penalty:	Penalty Not Recommended
UST Involvement:	True
Spill Class:	Known release that creates a file or hazard. DEC Response. Willing Responsible Party. Corrective action taken.
Spill Closed Dt:	07/29/94
Remediation Phase:	0
Date Entered In Computer:	11/02/88
Spill Record Last Update:	03/14/05
Spille Namer:	Not reported
Spiller Company:	SAME
Spiller Phone:	(718) 729-6500
Spiller Extention:	Not reported
Spiller Address:	Not reported
Spiller City,St,Zip:	TOM DIXON(CONTACT), ZZ
Spiller County:	001
Spiller Contact:	Not reported
Spiller Phone:	Not reported
Spiller Extention:	Not reported
DEC Region:	2
Program Number:	8806159
DER Facility ID:	254062
Site ID:	315130
Operable Unit ID:	921327
Operable Unit:	01
Material ID:	454514
Material Code:	0009
Material Name:	Gasoline
Case No.:	Not reported
Material FA:	Petroleum
Quantity:	-1.00
Units:	Pounds
Recovered:	0.00
Resource Affected:	Groundwater
Oxygenate:	False

GETTY GAS STATION (Continued) **S106703285**

Site ID:	315130
Spill Tank Test:	9361
Tank Number:	Not reported
Tank Size:	0
Test Method:	00
Leak Rate:	0.00
Gross Fail:	Not reported
Modified By:	Spills
Last Modified:	10/01/04
Test Method:	Unknown
DEC Memo:	Not reported
Remarks:	Start CallerRemark - 8806159 2 4K TKS BOTH L R'S UNREADABLE. GETTY WILL EXCAV & INVES. END CallerRemark - 8806159

HIST LTANKS:

Region of Spill:	2
Spill Number:	8806159
Investigator:	SULLIVAN
Caller Name:	Not reported
Caller Agency:	Not reported
Caller Phone:	Not reported
Caller Extension:	Not reported
Notifier Name:	Not reported
Notifier Agency:	Not reported
Notifier Phone:	Not reported
Notifier Extension:	Not reported
Spill Date:	10/20/1988
Spill Time:	15:00
Reported to Department Date:	10/21/88
Reported to Department Time:	08:41
SWIS:	62
Spiller Contact:	Not reported
Spiller Phone:	Not reported
Spiller Extention:	Not reported
Spiller Name:	SAME
Spiller Address:	Not reported
Spiller City,St,Zip:	Not reported
Facility Contact:	Not reported
Facility Phone:	(718) 729-6500
Facility Extention:	Not reported
Spill Cause:	Tank Test Failure
Resource Affectd:	Groundwater
Water Affected:	Not reported
Spill Source:	Gas Station
Spill Notifier:	Tank Tester
PBS Number:	2-287504
Cleanup Ceased:	07/29/94
Cleanup Meets Standard:	True
Last Inspection:	/ /
Recommended Penalty:	Penalty Not Recommended
Spiller Cleanup Date:	/ /
Enforcement Date:	/ /
Investigation Complete:	/ /
UST Involvement:	True
Spill Class:	Known release that creates a file or hazard. DEC Response. Willing Responsible Party. Corrective action taken.
Spill Closed Dt:	07/29/94

GETTY GAS STATION (Continued) **S106703285**

Date Region Sent Summary to Central Office: / /
Corrective Action Plan Submitted: / /
Date Spill Entered In Computer Data File: 11/02/88
Time Spill Entered In Computer Data File: Not reported
Spill Record Last Update: 08/01/94
Is Updated: False
PBS Number: Not reported
Tank Number: Not reported
Tank Size: 0
Test Method: Not reported
Leak Rate Failed Tank: 0.00
Gross Leak Rate: Not reported
Material Class Type: Petroleum
Quantity Spilled: -1
Unkonwn Quantity Spilled: False
Units: Not reported
Quantity Recovered: 0
Unkonwn Quantity Recovered: False
Material: GASOLINE
Class Type: GASOLINE
Times Material Entry In File: 21329
CAS Number: Not reported
Last Date: 19940929
DEC Remarks: 08/01/94: SEE EPS LETTER DATED 7/29/94 AND CROSS REFERENCE TO SPILL 8806160. LATEST PRECISION RESULTS GIVEN TO PBS UNIT.
Spill Cause: 2 4K TKS BOTH L R S UNREADABLE. GETTY WILL EXCAV INVES.

---

210 SE 1/4-1/2 2072 ft. **MANH EAST SUITE HOTEL**
371 7TH AVENUE
NEW YORK CITY, NY

NY LTANKS S102671390
NY HIST LTANKS N/A

Relative: Higher

Actual: 35 ft.

LTANKS:
Site ID: 76531
Spill Date: 04/25/89
Facility Addr2: Not reported
Facility ID: 8900752
Program Number: 8900752
SWIS: 3101
Region of Spill: 2
Investigator: FINGER
Referred To: Not reported
Reported to Dept: 04/25/89
CID: 08
Spill Cause: Tank Overfill
Water Affected: Not reported
Spill Source: Tank Truck
Spill Notifier: Responsible Party
Cleanup Ceased: 04/25/89
Cleanup Meets Standard: True
Last Inspection: / /
Recommended Penalty: Penalty Not Recommended
UST Involvement: False
Spill Class: Not reported
Spill Closed Dt: 04/25/89
Remediation Phase: 0
Date Entered In Computer: 04/25/89
Spill Record Last Update: 09/30/04

MANH EAST SUITE HOTEL (Continued) **S102671390**

Spille Namer: Not reported
Spiller Company: AMERADA HESS
Spiller Phone: (212) 563-1800
Spiller Extention: Not reported
Spiller Address: Not reported
Spiller City,St,Zip: ZZ
Spiller County: 001
Spiller Contact: Not reported
Spiller Phone: Not reported
Spiller Extention: Not reported
DEC Region: 2
Program Number: 8900752
DER Facility ID: 71534
Site ID: 76531
Operable Unit ID: 927323
Operable Unit: 01
Material ID: 452080
Material Code: 0003
Material Name: #6 Fuel Oil
Case No.: Not reported
Material FA: Petroleum
Quantity: 5.00
Units: Gallons
Recovered: 0.00
Resource Affected: Soil
Oxygenate: False
Site ID: Not reported
Spill Tank Test: Not reported
Tank Number: Not reported
Tank Size: Not reported
Test Method: Not reported
Leak Rate: Not reported
Gross Fail: Not reported
Modified By: Not reported
Last Modified: Not reported
Test Method: Not reported
DEC Memo: Not reported
Remarks: Start CallerRemark - 8900752 CLEANING UP SPILL WITH SPEEDY DRY, SPILL CONTAINED ON SIDEWALK. END CallerRemark - 8900752

HIST LTANKS:
Region of Spill: 2
Spill Number: 8900752
Investigator: FINGER
Caller Name: Not reported
Caller Agency: Not reported
Caller Phone: Not reported
Caller Extension: Not reported
Notifier Name: Not reported
Notifier Agency: Not reported
Notifier Phone: Not reported
Notifier Extension: Not reported
Spill Date: 04/25/1989
Spill Time: 07:55
Reported to Department Date: 04/25/89
Reported to Department Time: 08:54
SWIS: 62

MANH EAST SUITE HOTEL (Continued) **S102671390**

Spiller Contact: Not reported
Spiller Phone: Not reported
Spiller Extention: Not reported
Spiller Name: AMERADA HESS
Spiller Address: Not reported
Spiller City,St,Zip: Not reported
Facility Contact: Not reported
Facility Phone: (212) 563-1800
Facility Extention: Not reported
Spill Cause: Tank Overfill
Resource Affectd: On Land
Water Affected: Not reported
Spill Source: Tank Truck
Spill Notifier: Responsible Party
PBS Number: Not reported
Cleanup Ceased: 04/25/89
Cleanup Meets Standard: True
Last Inspection: / /
Recommended Penalty: Penalty Not Recommended
Spiller Cleanup Date: / /
Enforcement Date: / /
Investigation Complete: / /
UST Involvement: False
Spill Class: Not reported
Spill Closed Dt: 04/25/89
Date Region Sent Summary to Central Office: / /
Corrective Action Plan Submitted: / /
Date Spill Entered In Computer Data File: 04/25/89
Time Spill Entered In Computer Data File: Not reported
Spill Record Last Update: / /
Is Updated: False
PBS Number: Not reported
Tank Number: Not reported
Tank Size: Not reported
Test Method: Not reported
Leak Rate Failed Tank: Not reported
Gross Leak Rate: Not reported
Material Class Type: Petroleum
Quantity Spilled: 5
Unkonwn Quantity Spilled: False
Units: Gallons
Quantity Recovered: 0
Unkonwn Quantity Recovered: False
Material: #6 FUEL OIL
Class Type: #6 FUEL OIL
Times Material Entry In File: 2190
CAS Number: Not reported
Last Date: 19940728
DEC Remarks: 04/25/89: DEC CALLED TO CONFIRM CLEAN UP, MINOR SPILL, NO AFFECT ON SEWER DRAINS.
Spill Cause: CLEANING UP SPILL WITH SPEEDY DRY, SPILL CONTAINED ON SIDEWALK.

211 NW 1/4-1/2 2086 ft. **ROY WEIDENER MOTOR LINE**
651 W 33ST,MARSHILLING YD
NYC, NY

NY LTANKS S106703392
NY HIST LTANKS N/A

Relative: Lower
Actual: 16 ft.

LTANKS:
Site ID: 316029
Spill Date: 11/08/89
Facility Addr2: Not reported
Facility ID: 8907931
Program Number: 8907931
SWIS: 3101
Region of Spill: 2
Investigator: SIGONA
Referred To: Not reported
Reported to Dept: 11/08/89
CID: Not reported
Spill Cause: Tank Failure
Water Affected: Not reported
Spill Source: Commercial Vehicle
Spill Notifier: Responsible Party
Cleanup Ceased: 11/09/89
Cleanup Meets Standard: True
Last Inspection: / /
Recommended Penalty: Penalty Not Recommended
UST Involvement: True
Spill Class: Not reported
Spill Closed Dt: 11/09/89
Remediation Phase: 0
Date Entered In Computer: 11/13/89
Spill Record Last Update: 12/13/02
Spille Namer: Not reported
Spiller Company: ROY WEIDENER MOTOR LINE
Spiller Phone: (615) 586-0561
Spiller Extention: Not reported
Spiller Address: Not reported
Spiller City,St,Zip: ZZ
Spiller County: 001
Spiller Contact: Not reported
Spiller Phone: Not reported
Spiller Extention: Not reported
DEC Region: 2
Program Number: 8907931
DER Facility ID: 254777
Site ID: 316029
Operable Unit ID: 932860
Operable Unit: 01
Material ID: 570744
Material Code: 0008
Material Name: Diesel
Case No.: Not reported
Material FA: Petroleum
Quantity: 90.00
Units: Gallons
Recovered: 0.00
Resource Affected: Soil
Oxygenate: False
Site ID: Not reported
Spill Tank Test: Not reported

ROY WEIDENER MOTOR LINE (Continued) **S106703392**

Tank Number: Not reported
Tank Size: Not reported
Test Method: Not reported
Leak Rate: Not reported
Gross Fail: Not reported
Modified By: Not reported
Last Modified: Not reported
Test Method: Not reported
DEC Memo: Not reported
Remarks: Start CallerRemark - 8907931 20-30 YARDS OF CONTAMINATED SOIL. END CallerRemark - 8907931

HIST LTANKS:
Region of Spill: 2
Spill Number: 8907931
Investigator: SIGONA
Caller Name: Not reported
Caller Agency: Not reported
Caller Phone: Not reported
Caller Extension: Not reported
Notifier Name: Not reported
Notifier Agency: Not reported
Notifier Phone: Not reported
Notifier Extension: Not reported
Spill Date: 11/08/1989
Spill Time: 14:00
Reported to Department Date: 11/08/89
Reported to Department Time: 15:00
SWIS: 62
Spiller Contact: Not reported
Spiller Phone: Not reported
Spiller Extention: Not reported
Spiller Name: ROY WEIDENER MOTOR LINE
Spiller Address: Not reported
Spiller City,St,Zip: Not reported
Facility Contact: Not reported
Facility Phone: (615) 586-0561
Facility Extention: Not reported
Spill Cause: Tank Failure
Resource Affectd: On Land
Water Affected: Not reported
Spill Source: Commercial Vehicle
Spill Notifier: Responsible Party
PBS Number: Not reported
Cleanup Ceased: 11/09/89
Cleanup Meets Standard: True
Last Inspection: / /
Recommended Penalty: Penalty Not Recommended
Spiller Cleanup Date: / /
Enforcement Date: / /
Investigation Complete: / /
UST Involvement: True
Spill Class: Not reported
Spill Closed Dt: 11/09/89
Date Region Sent Summary to Central Office: / /
Corrective Action Plan Submitted: / /
Date Spill Entered In Computer Data File: 11/13/89

ROY WEIDENER MOTOR LINE (Continued) **S106703392**

Time Spill Entered In Computer Data File: Not reported
Spill Record Last Update: 11/29/89
Is Updated: False
PBS Number: Not reported
Tank Number: Not reported
Tank Size: Not reported
Test Method: Not reported
Leak Rate Failed Tank: Not reported
Gross Leak Rate: Not reported
Material Class Type: Petroleum
Quantity Spilled: 90
Unkonwn Quantity Spilled: False
Units: Gallons
Quantity Recovered: 0
Unkonwn Quantity Recovered: False
Material: DIESEL
Class Type: DIESEL
Times Material Entry In File: 10625
CAS Number: Not reported
Last Date: 19940728
DEC Remarks: / / : SOIL PLACED ON PLASTIC AND WILL BE REMOVED BY CHEMICAL CONTRACTORS,AS APPROVED BY SIGONA.
Spill Cause: 20-30 YARDS OF CONTAMINATED SOIL.

---

212 ENE 1/4-1/2 2136 ft. **PRIVATE REISDENCE 252 WEST 37TH STREET MANHATTEN, NY** **NY LTANKS** **S106971578 N/A**

Relative: Higher
Actual: 39 ft.

LTANKS:
Site ID: 333697
Spill Date: 11/09/04
Facilliy Addr2: Not reported
Facility ID: 0409059
Program Number: 0409059
SWIS: 3101
Region of Spill: 2
Investigator: qxabldi
Referred To: Not reported
Reported to Dept: 11/09/04
CID: 14
Spill Cause: Tank Overfill
Water Affected: Not reported
Spill Source: Private Dwelling
Spill Notifier: Other
Cleanup Ceased: / /
Cleanup Meets Standard: False
Last Inspection: / /
Recommended Penalty: Penalty Not Recommended
UST Involvement: False
Spill Class: Known release with minimal potential for fire or hazard. DEC Response. Willing Responsible Party. Corrective action taken.
Spill Closed Dt: 08/18/06
Remediation Phase: 0
Date Entered In Computer: 11/16/04
Spill Record Last Update: 08/18/06
Spille Namer: CASTLE OIL
Spiller Company: CASTLE OIL

PRIVATE REISDENCE (Continued) **S106971578**

Spiller Phone:	(718) 579-3480
Spiller Extention:	Not reported
Spiller Address:	Not reported
Spiller City,St,Zip:	ZZ
Spiller County:	001
Spiller Contact:	CASTLE OIL
Spiller Phone:	(718) 579-3480
Spiller Extention:	Not reported
DEC Region:	2
Program Number:	0409059
DER Facility ID:	268948
Site ID:	Not reported
Operable Unit ID:	Not reported
Operable Unit:	Not reported
Material ID:	Not reported
Material Code:	Not reported
Material Name:	Not reported
Case No.:	Not reported
Material FA:	Not reported
Quantity:	Not reported
Units:	Not reported
Recovered:	Not reported
Resource Affected:	Not reported
Oxygenate:	Not reported
Site ID:	Not reported
Spill Tank Test:	Not reported
Tank Number:	Not reported
Tank Size:	Not reported
Test Method:	Not reported
Leak Rate:	Not reported
Gross Fail:	Not reported
Modified By:	Not reported
Last Modified:	Not reported
Test Method:	Not reported
DEC Memo:	Start DECRemark - 0409059 Tipple responded, oil impacted sidewalk, roadway along curb and Con-Ed transformer vault. Con-Ed advised of impact, surfaces cleaned, awaiting documentation. PBS# 2-152277 07/31/06: This spill is transferred from Mr. Koon Tang to Q. Abidi. Called to Mr. Angelo Solimine (718)499-2900 and talk to Ms. Mili (Secretary) she will find information regarding spill and she will call me back. -QA 08/15/06: Called Angelo solomine (T&S Trucking Co.)and talked to Mr. John Bari he said he will find out the report and he will fax me. -QA 08/18/06: Recieved a closing confirmation letter from Mr. Eston Clare, Sr. Manager (T & S) Trucking Company in which he mentioned that approximate 10 to 15 gals of #6 oil due to defective gauge caused oil to spill while Delivery was being made. T & S Trucking Company sent their Spill Crew at that private residence same day. The Crew cleaned everything that had been stained. Based on the information DEC staff closed the spill. -QA END DECRemark - 0409059
Remarks:	Start CallerRemark - 0409059 faulty gauge oil came out of vent: oil went into coned vault and coned was notified: michele tipple was advised from dec: END CallerRemark - 0409059

213 SSE 1/4-1/2 2149 ft. **HAG REALITY** **250 WEST 26TH ST** **MANHATTAN, NY** **NY LTANKS S103824384** **NY HIST LTANKS N/A**

Relative: Equal

Actual: 28 ft.

LTANKS:

Site ID:	65132
Spill Date:	01/22/99
Facility Addr2:	Not reported
Facility ID:	9813015
Program Number:	9813015
SWIS:	3101
Region of Spill:	2
Investigator:	CESAWYER
Referred To:	Not reported
Reported to Dept:	01/22/99
CID:	08
Spill Cause:	Tank Overfill
Water Affected:	Not reported
Spill Source:	Commercial/Industrial
Spill Notifier:	Other
Cleanup Ceased:	/ /
Cleanup Meets Standard:	False
Last Inspection:	/ /
Recommended Penalty:	Penalty Not Recommended
UST Involvement:	False
Spill Class:	Known release that creates potential for fire or hazard. DEC Response. Willing Responsible Party. Corrective action taken.
Spill Closed Dt:	05/20/04
Remediation Phase:	0
Date Entered In Computer:	01/22/99
Spill Record Last Update:	05/20/04
Spille Namer:	GARY SPINDLER
Spiller Company:	HAG REALITY
Spiller Phone:	(212) 233-0924
Spiller Extention:	Not reported
Spiller Address:	250 WEST 26TH ST
Spiller City,St,Zip:	MANHATTAN, NY
Spiller County:	001
Spiller Contact:	GARY SPINDLER
Spiller Phone:	(212) 233-0924
Spiller Extention:	Not reported
DEC Region:	2
Program Number:	9813015
DER Facility ID:	62614
Site ID:	65132
Operable Unit ID:	1073450
Operable Unit:	01
Material ID:	313287
Material Code:	0002
Material Name:	#4 Fuel Oil
Case No.:	Not reported
Material FA:	Petroleum
Quantity:	200.00
Units:	Gallons
Recovered:	0.00
Resource Affected:	Soil
Oxygenate:	False
Site ID:	Not reported

HAG REALITY (Continued) **S103824384**

Spill Tank Test: Not reported
Tank Number: Not reported
Tank Size: Not reported
Test Method: Not reported
Leak Rate: Not reported
Gross Fail: Not reported
Modified By: Not reported
Last Modified: Not reported
Test Method: Not reported
DEC Memo: Start DECRemark - 9813015 Prior to Sept, 2004 data translation this spill Lead DEC Field was "SAWYER" 3/11/03 - SAMUEL- File available in active unassigned spill files. 10/16/03 1231 Hrs - Sawyer - Received a fax from the management company a Gary Spindler of Park It Management but it only included an estimate to do the work. 11/25/03 - Sawyer - Called Gary again and ask for the manifest for disposal or some other receipt or ticket to show that the work was done. 4/14/03 - Sawyer - Talked to Ray at PTC and he said they were there only to pump out and clean the tank, but I know from O'Dowd notes that they also did initial cleanu up of the tank room. Also talked to a Danny at DC Environmental about work done at the address.5/20/04 - Sawyer - Danny at Don Carlo forwarded the documentation on the removal of one 3000 gallon fuel oil AST. No further Action. Closed. END DECRemark - 9813015
Remarks: Start CallerRemark - 9813015 PROBLEM WITH THE TANKS VALVES. COMPANY WILL BE CLEANING UP. END CallerRemark - 9813015

HIST LTANKS:
Region of Spill: 2
Spill Number: 9813015
Investigator: O'DOWD
Caller Name: Not reported
Caller Agency: Not reported
Caller Phone: Not reported
Caller Extension: Not reported
Notifier Name: Not reported
Notifier Agency: Not reported
Notifier Phone: Not reported
Notifier Extension: Not reported
Spill Date: 01/22/1999
Spill Time: 15:00
Reported to Department Date: 01/22/99
Reported to Department Time: 15:23
SWIS: 62
Spiller Contact: GARY SPINDLER
Spiller Phone: (212) 233-0924
Spiller Extention: Not reported
Spiller Name: HAG REALITY
Spiller Address: 250 WEST 26TH ST
Spiller City,St,Zip: MANHATTAN, NY
Facility Contact: GARY SPINDLER
Facility Phone: (212) 233-0924
Facility Extention: Not reported
Spill Cause: Tank Overfill
Resource Affectd: On Land
Water Affected: Not reported
Spill Source: Other Commercial/Industrial
Spill Notifier: Other
PBS Number: Not reported
Cleanup Ceased: / /

HAG REALITY (Continued) **S103824384**

Cleanup Meets Standard: False
Last Inspection: / /
Recommended Penalty: Penalty Not Recommended
Spiller Cleanup Date: / /
Enforcement Date: / /
Investigation Complete: / /
UST Involvement: False
Spill Class: Known release that creates potential for fire or hazard. DEC Response. Willing Responsible Party. Corrective action taken.
Spill Closed Dt: / /
Date Region Sent Summary to Central Office: / /
Corrective Action Plan Submitted: / /
Date Spill Entered In Computer Data File: 01/22/99
Time Spill Entered In Computer Data File: Not reported
Spill Record Last Update: 01/24/00
Is Updated: False
PBS Number: Not reported
Tank Number: Not reported
Tank Size: Not reported
Test Method: Not reported
Leak Rate Failed Tank: Not reported
Gross Leak Rate: Not reported
Material Class Type: Petroleum
Quantity Spilled: 200
Unkonwn Quantity Spilled: False
Units: Gallons
Quantity Recovered: 0
Unkonwn Quantity Recovered: False
Material: #4 FUEL OIL
Class Type: #4 FUEL OIL
Times Material Entry In File: 1751
CAS Number: Not reported
Last Date: 19941205
DEC Remarks: Not reported
Spill Cause: PROBLEM WITH THE TANKS VALVES. COMPANY WILL BE CLEANING UP.

---

214 SW 1/4-1/2 2180 ft. **VACANT LOT 511 WEST 24TH STREET MANHATTEN, NY** **NY LTANKS** **S106868700 N/A**

Relative: Lower
Actual: 11 ft.

LTANKS:
Site ID: 337632
Spill Date: 02/16/05
Facility Addr2: Not reported
Facility ID: 0412228
Program Number: 0412228
SWIS: 3101
Region of Spill: 2
Investigator: SMSANGES
Referred To: Not reported
Reported to Dept: 02/16/05
CID: 08
Spill Cause: Tank Failure
Water Affected: Not reported
Spill Source: Institutional, Educational, Gov., Other
Spill Notifier: Other
Cleanup Ceased: / /

VACANT LOT (Continued) **S106868700**

Cleanup Meets Standard: False
Last Inspection: / /
Recommended Penalty: Penalty Not Recommended
UST Involvement: False
Spill Class: Known release with minimal potential for fire or hazard. DEC Response. Willing Responsible Party. Corrective action taken.
Spill Closed Dt: 03/16/05
Remediation Phase: 0
Date Entered In Computer: 02/16/05
Spill Record Last Update: 03/16/05
Spille Namer: TIM SIMMONS
Spiller Company: VACANT LOT
Spiller Phone: (917) 353-7604
Spiller Extention: CELL
Spiller Address: 511 WEST 24TH STREET
Spiller City,St,Zip: MANHATTEN, NY
Spiller County: 001
Spiller Contact: TIM SIMMONS
Spiller Phone: (917) 353-7604
Spiller Extention: CELL
DEC Region: 2
Program Number: 0412228
DER Facility ID: 272958
Site ID: 337632
Operable Unit ID: 1099574
Operable Unit: 01
Material ID: 579908
Material Code: 0066A
Material Name: UNKNOWN PETROLEUM
Case No.: Not reported
Material FA: Petroleum
Quantity: 0.00
Units: Gallons
Recovered: 0.00
Resource Affected: Groundwater
Oxygenate: False
Site ID: Not reported
Spill Tank Test: Not reported
Tank Number: Not reported
Tank Size: Not reported
Test Method: Not reported
Leak Rate: Not reported
Gross Fail: Not reported
Modified By: Not reported
Last Modified: Not reported
Test Method: Not reported
DEC Memo: Start DECRemark - 0412228 Sangesland spoke with Roux Assoc. Tank excavation with some spillage around tanks. (Tanks had been previously abandoned in place). Now tanks are being pulled. Sangesland asked for several end point soil samples taken from tank grave after removal. Test for VOC & SVOC. 3/16/2005 Sangesland reviewed a report from Roux Assoc. dated 3/9/05 On 2/18/05 Roux collected 6 post-ex samples. One per each side & 2 bottom VOC's - All samples contained low levels of VOC's, but they were ALL BELOW RSCO Stds. SVOC's - Some minor "Hits" on PAHs consistant with historical fill levels. Results show some contaminants exceed regulatory standards. Samples taken on removed (waste) soils showed much higher VOC & SVOClevels. Roux conclusion says that the contamination "source" has been removed and the site

VACANT LOT (Continued) **S106868700**

should be closed out. Based on the soil sampling work performed on the site and the report prepared by Roux Assoc., the NYSDEC agrees with the conclusion and the spill case is closed with: "No Further Action - Does Not Meet Standards" END DECRemark - 0412228
Remarks: Start CallerRemark - 0412228 REMOVING TANK, JUST AN ODOR IN THE SOIL: NOT SURE HOW TO MOVE FORWARD WITH PROJECT: END CallerRemark - 0412228

---

215 SE 1/4-1/2 2209 ft. **330 7TH AVENUE 330 7TH AVENUE MANHATTAN, NY** **NY LTANKS U003200535 NY HIST UST N/A NY HIST LTANKS**

Relative: Higher
Actual: 33 ft.

LTANKS:
Site ID: 214069
Spill Date: 06/26/95
Facility Addr2: Not reported
Facility ID: 9503741
Program Number: 9503741
SWIS: 3101
Region of Spill: 2
Investigator: SMMARTIN
Referred To: Not reported
Reported to Dept: 06/26/95
CID: 08
Spill Cause: Tank Failure
Water Affected: Not reported
Spill Source: Private Dwelling
Spill Notifier: Local Agency
Cleanup Ceased: 06/26/95
Cleanup Meets Standard: True
Last Inspection: / /
Recommended Penalty: Penalty Not Recommended
UST Involvement: False
Spill Class: Known release with minimal potential for fire or hazard. DEC Response. Willing Responsible Party. Corrective action taken.
Spill Closed Dt: 06/26/95
Remediation Phase: 0
Date Entered In Computer: 07/07/95
Spill Record Last Update: 07/07/95
Spille Namer: Not reported
Spiller Company: PETROLEUM TANK CLEANERS
Spiller Phone: Not reported
Spiller Extention: Not reported
Spiller Address: Not reported
Spiller City,St,Zip: ZZ
Spiller County: 999
Spiller Contact: Not reported
Spiller Phone: Not reported
Spiller Extention: Not reported
DEC Region: 2
Program Number: 9503741
DER Facility ID: 177354
Site ID: 214069
Operable Unit ID: 1018206
Operable Unit: 01
Material ID: 365249
Material Code: 0003
Material Name: #6 Fuel Oil

330 7TH AVENUE (Continued) **U003200535**

Case No.:	Not reported
Material FA:	Petroleum
Quantity:	30.00
Units:	Gallons
Recovered:	0.00
Resource Affected:	Soil
Oxygenate:	False
Site ID:	Not reported
Spill Tank Test:	Not reported
Tank Number:	Not reported
Tank Size:	Not reported
Test Method:	Not reported
Leak Rate:	Not reported
Gross Fail:	Not reported
Modified By:	Not reported
Last Modified:	Not reported
Test Method:	Not reported
DEC Memo:	Start DECRemark - 9503741 Prior to Sept, 2004 data translation this spill Lead DEC Field was "MARTINKAT" END DECRemark - 9503741
Remarks:	Start CallerRemark - 9503741 BEING CLEANED NOW BY PETROLEUM TANK CLEANER SOURCE IS A LEAKING TANK. END CallerRemark - 9503741

HIST UST:

PBS Number:	2-244775
SPDES Number:	Not reported
Emergency Contact:	ALEX DOUGLAS
Emergency Telephone:	(212) 947-5395
Operator:	PAUL BELEC
Operator Telephone:	(212) 736-8379
Owner Name:	FOURS ON 7TH AVE. LLC C/O NEWMARK & CO R.E. INC.
Owner Address:	125 PARK AVENUE
Owner City,St,Zip:	NEW YORK, NY 10017
Owner Telephone:	(212) 372-2000
Owner Type:	Corporate/Commercial
Owner Subtype:	Not reported
Mailing Name:	NEWMARK & CO. REAL ESTATE, INC.
Mailing Address:	330 SEVENTH AVENUE 2ND FLOOR
Mailing Address 2:	Not reported
Mailing City,St,Zip:	NEW YORK, NY 10001
Mailing Contact:	ALEX DOUGLAS
Mailing Telephone:	(212) 974-5395
Owner Mark:	First Owner
Facility Status:	1 - Active PBS facility, i.e. total capacity of the PBS tanks is greater than 1,100 gallons, regardless if Subpart 360-14 tanks exist or not at the facility.
Facility Addr2:	330 7TH AVENUE
SWIS ID:	6201
Old PBS Number:	Not reported
Facility Type:	OTHER
Inspected Date:	Not reported
Inspector:	Not reported
Inspection Result:	Not reported
Federal ID:	Not reported
Certification Flag:	False
Certification Date:	09/09/1997
Expiration Date:	08/26/2002
Renew Flag:	False

330 7TH AVENUE (Continued) **U003200535**

Renewal Date:	Not reported
Total Capacity:	8000
FAMT:	True
Facility Screen:	No Missing Data
Owner Screen:	No Missing Data
Tank Screen:	Minor Data Missing
Dead Letter:	False
CBS Number:	Not reported
Town or City:	NEW YORK CITY
County Code:	62
Town or City:	01
Region:	2
Tank Id:	001
Tank Location:	UNDERGROUND, VAULTED, WITH ACCESS
Tank Status:	In Service
Install Date:	Not reported
Capacity (gals):	8000
Product Stored:	NOS 1,2, OR 4 FUEL OIL
Tank Type:	Steel/carbon steel
Tank Internal:	Not reported
Tank External:	Not reported
Pipe Location:	Not reported
Pipe Type:	STEEL/IRON
Pipe Internal:	Not reported
Pipe External:	Not reported
Second Containment:	Diking
Leak Detection:	None
Overfill Prot:	Product Level Gauge
Dispenser:	Suction
Date Tested:	Not reported
Next Test Date:	Not reported
Missing Data for Tank:	Minor Data Missing
Date Closed:	Not reported
Test Method:	Not reported
Deleted:	False
Updated:	False
Lat/long:	Not reported

HIST LTANKS:

Region of Spill:	2
Spill Number:	9503741
Investigator:	MARTINKAT
Caller Name:	Not reported
Caller Agency:	Not reported
Caller Phone:	Not reported
Caller Extension:	Not reported
Notifier Name:	Not reported
Notifier Agency:	Not reported
Notifier Phone:	Not reported
Notifier Extension:	Not reported
Spill Date:	06/26/1995
Spill Time:	14:00
Reported to Department Date:	06/26/95
Reported to Department Time:	16:11
SWIS:	62
Spiller Contact:	Not reported

330 7TH AVENUE (Continued) **U003200535**

Spiller Phone:	Not reported
Spiller Extention:	Not reported
Spiller Name:	PETROLEUM TANK CLEANERS
Spiller Address:	Not reported
Spiller City,St,Zip:	Not reported
Facility Contact:	Not reported
Facility Phone:	Not reported
Facility Extention:	Not reported
Spill Cause:	Tank Failure
Resource Affectd:	On Land
Water Affected:	Not reported
Spill Source:	Private Dwelling
Spill Notifier:	Local Agency
PBS Number:	Not reported
Cleanup Ceased:	06/26/95
Cleanup Meets Standard:	True
Last Inspection:	/ /
Recommended Penalty:	Penalty Not Recommended
Spiller Cleanup Date:	/ /
Enforcement Date:	/ /
Investigation Complete:	/ /
UST Involvement:	False
Spill Class:	Known release with minimal potential for fire or hazard. DEC Response. Willing Responsible Party. Corrective action taken.
Spill Closed Dt:	06/26/95
Date Region Sent Summary to Central Office:	/ /
Corrective Action Plan Submitted:	/ /
Date Spill Entered In Computer Data File:	07/07/95
Time Spill Entered In Computer Data File:	Not reported
Spill Record Last Update:	07/07/95
Is Updated:	False
PBS Number:	Not reported
Tank Number:	Not reported
Tank Size:	Not reported
Test Method:	Not reported
Leak Rate Failed Tank:	Not reported
Gross Leak Rate:	Not reported
Material Class Type:	Petroleum
Quantity Spilled:	30
Unkonwn Quantity Spilled:	False
Units:	Gallons
Quantity Recovered:	0
Unkonwn Quantity Recovered:	False
Material:	#6 FUEL OIL
Class Type:	#6 FUEL OIL
Times Material Entry In File:	2190
CAS Number:	Not reported
Last Date:	19940728
DEC Remarks:	Not reported
Spill Cause:	BEING CLEANED NOW BY PETROLEUM TANK CLEANER SOURCE IS A LEAKING TANK.

216 ENE 1/4-1/2 2227 ft. — **307 W 39TH STREET / 307 W 39TH STREET / MANHATTAN, NY** — **NY AST, NY LTANKS, NY HIST AST, NY HIST LTANKS** — **S102673398 / N/A**

Relative: Higher

Actual: 37 ft.

AST:

AST:

Facility Id:	2-274585
Expiration Date:	05/11/10
Renewal Date:	/ /
Total Capacity:	1500
Facility Type:	Not reported
Mailing Company:	NOVITA LLC
Mailing Title:	Not reported
Mailing Contact:	FRANK PECORA
Mailing Address:	1374 FIRST AVENUE
Mailing Address 2:	#1A
Mailing City:	NEW YORK
Mailing State:	NY
Mailing Zip Code:	10021
Mailing Phone No:	Not reported
Mailing Email:	Not reported
Owner Title:	MANAGING AGENT
Owner Name:	FRANK PECORA
Owner Address:	P.O. BOX 3614
Owner Address 2:	Not reported
Owner State:	NY
Owner Zip Code:	11040
Owner Phone:	Not reported
Owner Company:	NOVITA LLC
Emergency Contact:	FRANK PECORA
Emergency Phone:	Not reported
Operator:	FRANK PECORA
Operator Phone:	Not reported
Owner City:	NEW HYDE PARK
Owner Sub Type:	Private Resident
Program Type:	PBS
Tank Number:	001
Tank Location Name:	Aboveground - in contact with soil
Tank Status:	In Service
Tank Model:	Not reported
Pipe Model:	Not reported
Active Status:	Active
Install Date:	/ /
Capacity Gallons:	1500
Material Name:	#2 Fuel Oil
Percentage:	100.00
Tank Type Name:	Steel/Carbon Steel/Iron
Tank Internal Protection:	None
Tank Internal Protection 1:	None
Tank Internal Protection 2:	Not reported
Pipe Location Name:	Aboveground
Pipe Type Name:	Steel/Carbon Steel/Iron
Pipe External Protection 1:	None
Pipe External Protection 2:	Not reported
Tank Secondary Containment 1:	Vault (w/o access)
Tank Secondary Containment 2:	Not reported
Pipe Secondary Containment:	Not reported

307 W 39TH STREET (Continued) **S102673398**

Tank Leak Detection 1:	Impervious Barrier/Concrete Pad (A/G)
Tank Leak Detection 2:	Not reported
Pipe Leak Detection 1:	Exempt Suction Piping
Pipe Leak Detection 2:	Not reported
Type Of Overfill Prevention 1:	Vent Whistle
Type Of Overfill Prevention 2:	Not reported
Dispenser Method:	Suction
Spill Prevention:	Not reported
Tightness Test Method:	Testing Not Required
Date Tested:	/ /
Next Test Date:	/ /
Date Tank Closed:	/ /

LTANKS:

Site ID:	153365
Spill Date:	05/21/96
Facility Addr2:	Not reported
Facility ID:	9602492
Program Number:	9602492
SWIS:	3101
Region of Spill:	2
Investigator:	MMMULQUE
Referred To:	Not reported
Reported to Dept:	05/21/96
CID:	08
Spill Cause:	Tank Overfill
Water Affected:	Not reported
Spill Source:	Private Dwelling
Spill Notifier:	Other
Cleanup Ceased:	/ /
Cleanup Meets Standard:	False
Last Inspection:	/ /
Recommended Penalty:	Penalty Not Recommended
UST Involvement:	False
Spill Class:	Known release with minimal potential for fire or hazard. DEC Response. Willing Responsible Party. Corrective action taken.
Spill Closed Dt:	12/31/97
Remediation Phase:	0
Date Entered In Computer:	05/21/96
Spill Record Last Update:	01/06/98
Spille Namer:	JIM CAREY
Spiller Company:	HANDS ON MANAGMENT
Spiller Phone:	(718) 579-3414
Spiller Extention:	Not reported
Spiller Address:	307 WEST 39TH ST
Spiller City,St,Zip:	MANHATTEN, NY
Spiller County:	001
Spiller Contact:	JIM CAREY
Spiller Phone:	(718) 579-3414
Spiller Extention:	Not reported
DEC Region:	2
Program Number:	9602492
DER Facility ID:	130135
Site ID:	153365
Operable Unit ID:	1033954
Operable Unit:	01
Material ID:	352308

307 W 39TH STREET (Continued) **S102673398**

Material Code:	0001
Material Name:	#2 Fuel Oil
Case No.:	Not reported
Material FA:	Petroleum
Quantity:	10.00
Units:	Gallons
Recovered:	10.00
Resource Affected:	Soil
Oxygenate:	False
Site ID:	Not reported
Spill Tank Test:	Not reported
Tank Number:	Not reported
Tank Size:	Not reported
Test Method:	Not reported
Leak Rate:	Not reported
Gross Fail:	Not reported
Modified By:	Not reported
Last Modified:	Not reported
Test Method:	Not reported
DEC Memo:	Start DECRemark - 9602492 Prior to Sept, 2004 data translation this spill Lead DEC Field was "MULQUEEN" END DECRemark - 9602492
Remarks:	Start CallerRemark - 9602492 TANK OVER FILL ABOUT 10 GALS. SPILLED ON GROUND. CLEAN UP TEAM ON WAY FOR SAME. AT THIS TIME DRIVER HAS LEAK CONTAINED. END CallerRemark - 9602492

HIST AST:

PBS Number:	2-274585
SWIS Code:	6201
Operator:	FRANK PECORA
Facility Phone:	(917) 730-0007
Facility Addr2:	307 W 39TH ST
Facility Type:	APARTMENT BUILDING
Emergency:	FRANK PECORA
Emergency Tel:	(917) 730-0007
Old PBSNO:	Not reported
Date Inspected:	Not reported
Inspector:	Not reported
Result of Inspection:	Not reported
Owner Name:	NOVITA LLC
Owner Address:	P.O. BOX 3614
Owner City,St,Zip:	NEW HYDE PARK, NY 11040
Federal ID:	Not reported
Owner Tel:	(212) 517-2244
Owner Type:	Private Resident
Owner Subtype:	Not reported
Mailing Contact:	FRANK PECORA
Mailing Name:	NOVITA LLC
Mailing Address:	P.O. BOX 3614
Mailing Address 2:	Not reported
Mailing City,St,Zip:	NEW HYDE PARK, NY 11040
Mailing Telephone:	(212) 517-2244
Owner Mark:	Second Owner
Facility Status:	1 - Active PBS facility, i.e. total capacity of the PBS tanks is greater than 1,100 gallons, regardless if Subpart 360-14 tanks exist or not at the facility.
Certification Flag:	False
Certification Date:	05/15/2000

307 W 39TH STREET (Continued) **S102673398**

Expiration:	05/11/2005
Renew Flag:	False
Renew Date:	Not reported
Total Capacity:	1500
FAMT:	True
Facility Screen:	No Missing Data
Owner Screen:	No Missing Data
Tank Screen:	No Missing Data
Dead Letter:	False
CBS Number:	Not reported
Town or City:	NEW YORK CITY
County Code:	62
Town or City Code:	01
Region:	2

Tank ID:	001
Tank Location:	ABOVEGROUND
Tank Status:	In Service
Install Date:	Not reported
Capacity (Gal):	1500
Product Stored:	NOS 1,2, OR 4 FUEL OIL
Tank Type:	Steel/carbon steel
Tank Internal:	0
Tank External:	0
Pipe Location:	Aboveground
Pipe Type:	STEEL/IRON
Pipe Internal:	None
Pipe External:	0
Tank Containment:	Diking
Leak Detection:	5
Overfill Protection:	6
Dispenser Method:	Suction
Date Tested:	Not reported
Next Test Date:	Not reported
Missing Data for Tank:	No Missing Data
Date Closed:	Not reported
Test Method:	Not reported
Deleted:	False
Updated:	True
SPDES Number:	Not reported
Lat/Long:	Not reported

HIST LTANKS:

Region of Spill:	2
Spill Number:	9602492
Investigator:	MULQUEEN
Caller Name:	Not reported
Caller Agency:	Not reported
Caller Phone:	Not reported
Caller Extension:	Not reported
Notifier Name:	Not reported
Notifier Agency:	Not reported
Notifier Phone:	Not reported
Notifier Extension:	Not reported
Spill Date:	05/21/1996
Spill Time:	19:30
Reported to Department Date:	05/21/96

307 W 39TH STREET (Continued) **S102673398**

Reported to Department Time:	20:09
SWIS:	62
Spiller Contact:	JIM CAREY
Spiller Phone:	(718) 579-3414
Spiller Extention:	Not reported
Spiller Name:	HANDS ON MANAGMENT
Spiller Address:	307 WEST 39TH ST
Spiller City,St,Zip:	MANHATTEN, NY
Facility Contact:	JIM CAREY
Facility Phone:	(718) 579-3414
Facility Extention:	Not reported
Spill Cause:	Tank Overfill
Resource Affectd:	On Land
Water Affected:	Not reported
Spill Source:	Private Dwelling
Spill Notifier:	Other
PBS Number:	Not reported
Cleanup Ceased:	/ /
Cleanup Meets Standard:	False
Last Inspection:	/ /
Recommended Penalty:	Penalty Not Recommended
Spiller Cleanup Date:	/ /
Enforcement Date:	/ /
Investigation Complete:	/ /
UST Involvement:	False
Spill Class:	Known release with minimal potential for fire or hazard. DEC Response. Willing Responsible Party. Corrective action taken.
Spill Closed Dt:	12/31/97
Date Region Sent Summary to Central Office:	/ /
Corrective Action Plan Submitted:	/ /
Date Spill Entered In Computer Data File:	05/21/96
Time Spill Entered In Computer Data File:	Not reported
Spill Record Last Update:	01/06/98
Is Updated:	False
PBS Number:	Not reported
Tank Number:	Not reported
Tank Size:	Not reported
Test Method:	Not reported
Leak Rate Failed Tank:	Not reported
Gross Leak Rate:	Not reported
Material Class Type:	Petroleum
Quantity Spilled:	10
Unkonwn Quantity Spilled:	False
Units:	Gallons
Quantity Recovered:	10
Unkonwn Quantity Recovered:	False
Material:	#2 FUEL OIL
Class Type:	#2 FUEL OIL
Times Material Entry In File:	24464
CAS Number:	Not reported
Last Date:	19941207
DEC Remarks:	Not reported
Spill Cause:	TANK OVER FILL ABOUT 10 GALS. SPILLED ON GROUND. CLEAN UP TEAM ON WAY FOR SAME. AT THIS TIME DRIVER HAS LEAK CONTAINED.

AU217 West 1/4-1/2 2258 ft.
Relative: Lower
Actual: 6 ft.

601 W. 26TH ST — **NY LTANKS** — **S101341240**
601 W. 26TH ST — **NY HIST LTANKS** — **N/A**
NAHATTAN, NY

Site 1 of 2 in cluster AU

LTANKS:

Site ID:	120666
Spill Date:	12/12/94
Facility Addr2:	Not reported
Facility ID:	9412158
Program Number:	9412158
SWIS:	3101
Region of Spill:	2
Investigator:	SMMARTIN
Referred To:	Not reported
Reported to Dept:	12/12/94
CID:	08
Spill Cause:	Tank Failure
Water Affected:	Not reported
Spill Source:	Passenger Vehicle
Spill Notifier:	Fire Department
Cleanup Ceased:	12/12/94
Cleanup Meets Standard:	True
Last Inspection:	/ /
Recommended Penalty:	Penalty Not Recommended
UST Involvement:	False
Spill Class:	Known release with minimal potential for fire or hazard. DEC Response. Willing Responsible Party. Corrective action taken.
Spill Closed Dt:	12/12/94
Remediation Phase:	0
Date Entered In Computer:	01/27/95
Spill Record Last Update:	09/30/04
Spille Namer:	Not reported
Spiller Company:	UNKNOWN VEHICLE
Spiller Phone:	Not reported
Spiller Extention:	Not reported
Spiller Address:	Not reported
Spiller City,St,Zip:	NY
Spiller County:	999
Spiller Contact:	Not reported
Spiller Phone:	Not reported
Spiller Extention:	Not reported
DEC Region:	2
Program Number:	9412158
DER Facility ID:	104757
Site ID:	120666
Operable Unit ID:	1005924
Operable Unit:	01
Material ID:	374490
Material Code:	0009
Material Name:	Gasoline
Case No.:	Not reported
Material FA:	Petroleum
Quantity:	15.00
Units:	Gallons
Recovered:	0.00
Resource Affected:	Soil
Oxygenate:	False

601 W. 26TH ST (Continued) — **S101341240**

Site ID:	Not reported
Spill Tank Test:	Not reported
Tank Number:	Not reported
Tank Size:	Not reported
Test Method:	Not reported
Leak Rate:	Not reported
Gross Fail:	Not reported
Modified By:	Not reported
Last Modified:	Not reported
Test Method:	Not reported
DEC Memo:	Start DECRemark - 9412158 Prior to Sept, 2004 data translation this spill Lead DEC Field was "MARTINKAT" END DECRemark - 9412158
Remarks:	Start CallerRemark - 9412158 SPILL CONTAINED ON ROAD PAVEMENT. F.D. RESPONDED & SANITATION APPEAR SAND & P/UP END CallerRemark - 9412158

HIST LTANKS:

Region of Spill:	2
Spill Number:	9412158
Investigator:	MARTINKAT
Caller Name:	Not reported
Caller Agency:	Not reported
Caller Phone:	Not reported
Caller Extension:	Not reported
Notifier Name:	Not reported
Notifier Agency:	Not reported
Notifier Phone:	Not reported
Notifier Extension:	Not reported
Spill Date:	12/12/1994
Spill Time:	10:00
Reported to Department Date:	12/12/94
Reported to Department Time:	11:12
SWIS:	62
Spiller Contact:	Not reported
Spiller Phone:	Not reported
Spiller Extention:	Not reported
Spiller Name:	UNKNOWN VEHICLE
Spiller Address:	Not reported
Spiller City,St,Zip:	Not reported
Facility Contact:	Not reported
Facility Phone:	Not reported
Facility Extention:	Not reported
Spill Cause:	Tank Failure
Resource Affectd:	On Land
Water Affected:	Not reported
Spill Source:	Passenger Vehicle
Spill Notifier:	Fire Department
PBS Number:	Not reported
Cleanup Ceased:	12/12/94
Cleanup Meets Standard:	True
Last Inspection:	/ /
Recommended Penalty:	Penalty Not Recommended
Spiller Cleanup Date:	/ /
Enforcement Date:	/ /
Investigation Complete:	/ /
UST Involvement:	False
Spill Class:	Known release with minimal potential for fire or hazard. DEC Response. Willing Responsible Party. Corrective action taken.

601 W. 26TH ST (Continued) **S101341240**

Spill Closed Dt: 12/12/94
Date Region Sent Summary to Central Office: / /
Corrective Action Plan Submitted: / /
Date Spill Entered In Computer Data File: 01/27/95
Time Spill Entered In Computer Data File: Not reported
Spill Record Last Update: / /
Is Updated: False
PBS Number: Not reported
Tank Number: Not reported
Tank Size: Not reported
Test Method: Not reported
Leak Rate Failed Tank: Not reported
Gross Leak Rate: Not reported
Material Class Type: Petroleum
Quantity Spilled: 15
Unkonwn Quantity Spilled: False
Units: Gallons
Quantity Recovered: 0
Unkonwn Quantity Recovered: False
Material: GASOLINE
Class Type: GASOLINE
Times Material Entry In File: 21329
CAS Number: Not reported
Last Date: 19940929
DEC Remarks: Not reported
Spill Cause: SPILL CONTAINED ON ROAD PAVEMENT. F.D. RESPONDED SANITATION APPEAR SAND P/UP

AU218 West 1/4-1/2 2258 ft.
Relative: Lower
Actual: 6 ft.

601 WEST 26TH ST/MANH — **NY LTANKS** **S104275653**
601 WEST 26TH STREET — **NY HIST LTANKS** **N/A**
NEW YORK CITY, NY

Site 2 of 2 in cluster AU

LTANKS:
Site ID: 154650
Spill Date: 04/12/91
Facility Addr2: Not reported
Facility ID: 9100519
Program Number: 9100519
SWIS: 3101
Region of Spill: 2
Investigator: TJDEMEO
Referred To: Not reported
Reported to Dept: 04/12/91
CID: 08
Spill Cause: Tank Failure
Water Affected: Not reported
Spill Source: Commercial/Industrial
Spill Notifier: Other
Cleanup Ceased: / /
Cleanup Meets Standard: False
Last Inspection: / /
Recommended Penalty: Penalty Not Recommended
UST Involvement: False
Spill Class: Known release with minimal potential for fire or hazard. DEC Response. Willing Responsible Party. Corrective action taken.
Spill Closed Dt: 10/16/97
Remediation Phase: 0

601 WEST 26TH ST/MANH (Continued) **S104275653**

Date Entered In Computer: 04/17/91
Spill Record Last Update: 08/02/05
Spille Namer: Not reported
Spiller Company: OWNER
Spiller Phone: Not reported
Spiller Extention: Not reported
Spiller Address: Not reported
Spiller City,St,Zip: ***Update***, ZZ
Spiller County: 001
Spiller Contact: Not reported
Spiller Phone: Not reported
Spiller Extention: Not reported
DEC Region: 2
Program Number: 9100519
DER Facility ID: 131104
Site ID: 154650
Operable Unit ID: 951519
Operable Unit: 01
Material ID: 426710
Material Code: 0003
Material Name: #6 Fuel Oil
Case No.: Not reported
Material FA: Petroleum
Quantity: 150.00
Units: Gallons
Recovered: 0.00
Resource Affected: Soil
Oxygenate: False
Site ID: Not reported
Spill Tank Test: Not reported
Tank Number: Not reported
Tank Size: Not reported
Test Method: Not reported
Leak Rate: Not reported
Gross Fail: Not reported
Modified By: Not reported
Last Modified: Not reported
Test Method: Not reported
DEC Memo: Start DECRemark - 9100519 Prior to Sept, 2004 data translation this spill Lead DEC Field was "DEMEO" 05/18/2001 Reassigned from Finger to Demeo END DECRemark - 9100519
Remarks: Start CallerRemark - 9100519 20K TANK, TANK DORMANT FOR 4YRS,WATER GETTING INTO TANK VIA FILL LINE,OIL FLOATED OUT ONTO CONCRETEBASEMENT FLOOR IN TANKROOM,VAC TRUCK & SPEEDY DRY WAS USED. END CallerRemark - 9100519

HIST LTANKS:
Region of Spill: 2
Spill Number: 9100519
Investigator: DEMEO
Caller Name: Not reported
Caller Agency: Not reported
Caller Phone: Not reported
Caller Extension: Not reported
Notifier Name: Not reported
Notifier Agency: Not reported
Notifier Phone: Not reported
Notifier Extension: Not reported

601 WEST 26TH ST/MANH (Continued) **S104275653**

Spill Date: 04/12/1991
Spill Time: 12:45
Reported to Department Date: 04/12/91
Reported to Department Time: 16:33
SWIS: 62
Spiller Contact: Not reported
Spiller Phone: Not reported
Spiller Extention: Not reported
Spiller Name: OWNER
Spiller Address: Not reported
Spiller City,St,Zip: Not reported
Facility Contact: Not reported
Facility Phone: Not reported
Facility Extention: Not reported
Spill Cause: Tank Failure
Resource Affectd: On Land
Water Affected: Not reported
Spill Source: Other Commercial/Industrial
Spill Notifier: Other
PBS Number: Not reported
Cleanup Ceased: / /
Cleanup Meets Standard: False
Last Inspection: / /
Recommended Penalty: Penalty Not Recommended
Spiller Cleanup Date: / /
Enforcement Date: / /
Investigation Complete: / /
UST Involvement: False
Spill Class: Known release with minimal potential for fire or hazard. DEC Response. Willing Responsible Party. Corrective action taken.
Spill Closed Dt: 10/16/97
Date Region Sent Summary to Central Office: / /
Corrective Action Plan Submitted: / /
Date Spill Entered In Computer Data File: 04/17/91
Time Spill Entered In Computer Data File: Not reported
Spill Record Last Update: 05/18/01
Is Updated: False
PBS Number: Not reported
Tank Number: Not reported
Tank Size: Not reported
Test Method: Not reported
Leak Rate Failed Tank: Not reported
Gross Leak Rate: Not reported
Material Class Type: Petroleum
Quantity Spilled: 150
Unkonwn Quantity Spilled: False
Units: Gallons
Quantity Recovered: 0
Unkonwn Quantity Recovered: False
Material: #6 FUEL OIL
Class Type: #6 FUEL OIL
Times Material Entry In File: 2190
CAS Number: Not reported
Last Date: 19940728
DEC Remarks: 05/18/2001 Reassigned from Finger to Demeo
Spill Cause: 20K TANK, TANK DORMANT FOR 4YRS,WATER GETTING INTO TANK VIA FILL LINE,OIL FLOATED OUT ONTO CONCRETEBASEMENT FLOOR IN TANKROOM,VAC TRUCK SPEEDY DRY WAS

601 WEST 26TH ST/MANH (Continued) **S104275653**

USED.

---

219 **226 WEST 26TH STREET** **NY LTANKS** **S102673064**
SSE **226 WEST 26TH STREET** **NY HIST LTANKS** **N/A**
1/4-1/2 **MANHATTAN, NY**
2324 ft.

Relative:
Higher

Actual:
30 ft.

LTANKS:
Site ID: 147989
Spill Date: 11/16/95
Facility Addr2: Not reported
Facility ID: 9510269
Program Number: 9510269
SWIS: 3101
Region of Spill: 2
Investigator: MCTIBBE
Referred To: Not reported
Reported to Dept: 11/16/95
CID: 08
Spill Cause: Tank Overfill
Water Affected: Not reported
Spill Source: Commercial/Industrial
Spill Notifier: Local Agency
Cleanup Ceased: / /
Cleanup Meets Standard: False
Last Inspection: / /
Recommended Penalty: Penalty Not Recommended
UST Involvement: False
Spill Class: Known release with minimal potential for fire or hazard. DEC Response. Willing Responsible Party. Corrective action taken.
Spill Closed Dt: 11/16/95
Remediation Phase: 0
Date Entered In Computer: 11/16/95
Spill Record Last Update: 04/15/03
Spille Namer: MR PUMA
Spiller Company: EMPIRE STATE FUEL CO
Spiller Phone: (718) 627-5100
Spiller Extention: Not reported
Spiller Address: UNKNOWN
Spiller City,St,Zip: UNKNOWN, ZZ
Spiller County: 001
Spiller Contact: EMPIRE STATE
Spiller Phone: (718) 627-5100
Spiller Extention: Not reported
DEC Region: 2
Program Number: 9510269
DER Facility ID: 125971
Site ID: 147989
Operable Unit ID: 1024741
Operable Unit: 01
Material ID: 361196
Material Code: 0002
Material Name: #4 Fuel Oil
Case No.: Not reported
Material FA: Petroleum
Quantity: 150.00
Units: Gallons
Recovered: 0.00

226 WEST 26TH STREET (Continued) **S102673064**

Resource Affected:	Soil
Oxygenate:	False
Site ID:	Not reported
Spill Tank Test:	Not reported
Tank Number:	Not reported
Tank Size:	Not reported
Test Method:	Not reported
Leak Rate:	Not reported
Gross Fail:	Not reported
Modified By:	Not reported
Last Modified:	Not reported
Test Method:	Not reported
DEC Memo:	Start DECRemark - 9510269 Prior to Sept, 2004 data translation this spill Lead DEC Field was "TIBBE" REFER TO 9510264. END DECRemark - 9510269
Remarks:	Start CallerRemark - 9510269 THIS SPILL WAS ALREADY CALLED IN 9510264 NOTE QUITE A CHANGE IN WHAT THE SPILLER REPORTED THIS AGENCY REPORTING REQ A SECOND SPILL NUMBER TO COVER THE CHANGE . END CallerRemark - 9510269

Site ID:	147988
Spill Date:	11/16/95
Facility Addr2:	Not reported
Facility ID:	9510264
Program Number:	9510264
SWIS:	3101
Region of Spill:	2
Investigator:	MCTIBBE
Referred To:	Not reported
Reported to Dept:	11/16/95
CID:	08
Spill Cause:	Tank Overfill
Water Affected:	Not reported
Spill Source:	Commercial/Industrial
Spill Notifier:	Responsible Party
Cleanup Ceased:	/ /
Cleanup Meets Standard:	False
Last Inspection:	/ /
Recommended Penalty:	Penalty Not Recommended
UST Involvement:	False
Spill Class:	Known release with minimal potential for fire or hazard. DEC Response. Willing Responsible Party. Corrective action taken.
Spill Closed Dt:	11/16/95
Remediation Phase:	0
Date Entered In Computer:	11/16/95
Spill Record Last Update:	04/15/03
Spille Namer:	ANTHONY PUMA
Spiller Company:	EMPIRE STATE FUEL OIL
Spiller Phone:	(718) 627-5100
Spiller Extention:	Not reported
Spiller Address:	1640 MCDONALD AVE
Spiller City,St,Zip:	BROOKLYN, NY 11230-
Spiller County:	001
Spiller Contact:	UNKNOWN
Spiller Phone:	(718) 252-0126
Spiller Extention:	Not reported
DEC Region:	2
Program Number:	9510264
DER Facility ID:	125971

226 WEST 26TH STREET (Continued) **S102673064**

Site ID:	147988
Operable Unit ID:	1020805
Operable Unit:	01
Material ID:	566954
Material Code:	0002
Material Name:	#4 Fuel Oil
Case No.:	Not reported
Material FA:	Petroleum
Quantity:	4.00
Units:	Gallons
Recovered:	4.00
Resource Affected:	Soil
Oxygenate:	False
Site ID:	Not reported
Spill Tank Test:	Not reported
Tank Number:	Not reported
Tank Size:	Not reported
Test Method:	Not reported
Leak Rate:	Not reported
Gross Fail:	Not reported
Modified By:	Not reported
Last Modified:	Not reported
Test Method:	Not reported
DEC Memo:	Start DECRemark - 9510264 Prior to Sept, 2004 data translation this spill Lead DEC Field was "TIBBE" CLEANED BY RP. SEE ALSO 9510269. END DECRemark - 9510264
Remarks:	Start CallerRemark - 9510264 OIL COMPANY WENT TO WRONG LOCATION AND CAUSED A SPILL IN WHICH THEY HAVE CLEANED UP NO NEED FOR DEC TO CALL USED SPEEDY DRY AND PADS UPDATED FORM BY #198 END CallerRemark - 9510264

HIST LTANKS:

Region of Spill:	2
Spill Number:	9510269
Investigator:	TIBBE
Caller Name:	Not reported
Caller Agency:	Not reported
Caller Phone:	Not reported
Caller Extension:	Not reported
Notifier Name:	Not reported
Notifier Agency:	Not reported
Notifier Phone:	Not reported
Notifier Extension:	Not reported
Spill Date:	11/16/1995
Spill Time:	09:00
Reported to Department Date:	11/16/95
Reported to Department Time:	09:09
SWIS:	62
Spiller Contact:	EMPIRE STATE
Spiller Phone:	(718) 627-5100
Spiller Extention:	Not reported
Spiller Name:	EMPIRE STATE FUEL CO
Spiller Address:	UNKNOWN
Spiller City,St,Zip:	UNKNOWN
Facility Contact:	MR PUMA
Facility Phone:	(718) 627-5100
Facility Extention:	Not reported
Spill Cause:	Tank Overfill
Resource Affectd:	On Land

226 WEST 26TH STREET (Continued) **S102673064**

Water Affected: Not reported
Spill Source: Other Commercial/Industrial
Spill Notifier: Local Agency
PBS Number: Not reported
Cleanup Ceased: / /
Cleanup Meets Standard: False
Last Inspection: / /
Recommended Penalty: Penalty Not Recommended
Spiller Cleanup Date: / /
Enforcement Date: / /
Investigation Complete: / /
UST Involvement: False
Spill Class: Known release with minimal potential for fire or hazard. DEC Response. Willing Responsible Party. Corrective action taken.
Spill Closed Dt: / /
Date Region Sent Summary to Central Office: / /
Corrective Action Plan Submitted: / /
Date Spill Entered In Computer Data File: 11/16/95
Time Spill Entered In Computer Data File: Not reported
Spill Record Last Update: 02/24/00
Is Updated: False
PBS Number: Not reported
Tank Number: Not reported
Tank Size: Not reported
Test Method: Not reported
Leak Rate Failed Tank: Not reported
Gross Leak Rate: Not reported
Material Class Type: Petroleum
Quantity Spilled: 150
Unkonwn Quantity Spilled: False
Units: Gallons
Quantity Recovered: 0
Unkonwn Quantity Recovered: True
Material: #4 FUEL OIL
Class Type: #4 FUEL OIL
Times Material Entry In File: 1751
CAS Number: Not reported
Last Date: 19941205
DEC Remarks: Not reported
Spill Cause: THIS SPILL WAS ALREADY CALLED IN 9510264 NOTE QUITE A CHANGE IN WHAT THE SPILLER REPORTED THIS AGENCY REPORTING REQ A SECOND SPILL NUMBER TO COVER THE CHANGE .

Region of Spill: 2
Spill Number: 9510264
Investigator: TIBBE
Caller Name: Not reported
Caller Agency: Not reported
Caller Phone: Not reported
Caller Extension: Not reported
Notifier Name: Not reported
Notifier Agency: Not reported
Notifier Phone: Not reported
Notifier Extension: Not reported
Spill Date: 11/16/1995
Spill Time: 06:30
Reported to Department Date: 11/16/95

226 WEST 26TH STREET (Continued) **S102673064**

Reported to Department Time: 07:25
SWIS: 62
Spiller Contact: UNKNOWN
Spiller Phone: (718) 252-0126
Spiller Extention: Not reported
Spiller Name: EMPIRE STATE FUEL OIL
Spiller Address: 1640 MCDONALD AVE
Spiller City,St,Zip: BROOKLYN, NY 11230-
Facility Contact: ANTHONY PUMA
Facility Phone: (718) 627-5100
Facility Extention: Not reported
Spill Cause: Tank Overfill
Resource Affectd: On Land
Water Affected: Not reported
Spill Source: Other Commercial/Industrial
Spill Notifier: Responsible Party
PBS Number: Not reported
Cleanup Ceased: / /
Cleanup Meets Standard: False
Last Inspection: / /
Recommended Penalty: Penalty Not Recommended
Spiller Cleanup Date: / /
Enforcement Date: / /
Investigation Complete: / /
UST Involvement: False
Spill Class: Known release with minimal potential for fire or hazard. DEC Response. Willing Responsible Party. Corrective action taken.
Spill Closed Dt: 11/16/95
Date Region Sent Summary to Central Office: / /
Corrective Action Plan Submitted: / /
Date Spill Entered In Computer Data File: 11/16/95
Time Spill Entered In Computer Data File: Not reported
Spill Record Last Update: 01/27/98
Is Updated: False
PBS Number: Not reported
Tank Number: Not reported
Tank Size: Not reported
Test Method: Not reported
Leak Rate Failed Tank: Not reported
Gross Leak Rate: Not reported
Material Class Type: Petroleum
Quantity Spilled: 4
Unkonwn Quantity Spilled: False
Units: Gallons
Quantity Recovered: 4
Unkonwn Quantity Recovered: False
Material: #4 FUEL OIL
Class Type: #4 FUEL OIL
Times Material Entry In File: 1751
CAS Number: Not reported
Last Date: 19941205
DEC Remarks: CLEANED BY RP.
Spill Cause: OIL COMPANY WENT TO WRONG LOCATION AND CAUSED A SPILL IN WHICH THEY HAVE CLEANED UP NO NEED FOR DEC TO CALL USED SPEEDY DRY AND PADS UPDATED FORM BY 198

220 ENE 1/4-1/2 2347 ft. — **246 WEST 38TH STREET**, **246 WEST 38TH STREET**, **MANHATTAN, NY** — **NY LTANKS** **S102672401**; **NY HIST LTANKS** **N/A**

Relative: Higher

Actual: 42 ft.

LTANKS:

Site ID:	276385
Spill Date:	02/20/94
Facility Addr2:	Not reported
Facility ID:	9313628
Program Number:	9313628
SWIS:	3101
Region of Spill:	2
Investigator:	SIGONA
Referred To:	Not reported
Reported to Dept:	02/20/94
CID:	14
Spill Cause:	Tank Overfill
Water Affected:	Not reported
Spill Source:	Tank Truck
Spill Notifier:	Responsible Party
Cleanup Ceased:	01/09/95
Cleanup Meets Standard:	True
Last Inspection:	/ /
Recommended Penalty:	Penalty Not Recommended
UST Involvement:	False
Spill Class:	Known release with minimal potential for fire or hazard. DEC Response. Unable/unwilling Responsible Party. Corrective action taken. (ISR)
Spill Closed Dt:	01/09/95
Remediation Phase:	0
Date Entered In Computer:	02/24/94
Spill Record Last Update:	01/09/95
Spille Namer:	Not reported
Spiller Company:	MYSTIC OIL CO.
Spiller Phone:	Not reported
Spiller Extention:	Not reported
Spiller Address:	Not reported
Spiller City,St,Zip:	ZZ
Spiller County:	001
Spiller Contact:	Not reported
Spiller Phone:	Not reported
Spiller Extention:	Not reported
DEC Region:	2
Program Number:	9313628
DER Facility ID:	224699
Site ID:	276385
Operable Unit ID:	995665
Operable Unit:	01
Material ID:	388999
Material Code:	0003
Material Name:	#6 Fuel Oil
Case No.:	Not reported
Material FA:	Petroleum
Quantity:	10.00
Units:	Gallons
Recovered:	0.00
Resource Affected:	Soil
Oxygenate:	False
Site ID:	Not reported

246 WEST 38TH STREET (Continued) — **S102672401**

Spill Tank Test:	Not reported
Tank Number:	Not reported
Tank Size:	Not reported
Test Method:	Not reported
Leak Rate:	Not reported
Gross Fail:	Not reported
Modified By:	Not reported
Last Modified:	Not reported
Test Method:	Not reported
DEC Memo:	Not reported
Remarks:	Start CallerRemark - 9313628 OVERFILLED THE TANK THAT THE CUSTOMER OVER ORDERED. END CallerRemark - 9313628

HIST LTANKS:

Region of Spill:	2
Spill Number:	9313628
Investigator:	SIGONA
Caller Name:	Not reported
Caller Agency:	Not reported
Caller Phone:	Not reported
Caller Extension:	Not reported
Notifier Name:	Not reported
Notifier Agency:	Not reported
Notifier Phone:	Not reported
Notifier Extension:	Not reported
Spill Date:	02/20/1994
Spill Time:	02:25
Reported to Department Date:	02/20/94
Reported to Department Time:	02:50
SWIS:	62
Spiller Contact:	Not reported
Spiller Phone:	Not reported
Spiller Extention:	Not reported
Spiller Name:	MYSTIC OIL CO.
Spiller Address:	Not reported
Spiller City,St,Zip:	Not reported
Facility Contact:	Not reported
Facility Phone:	Not reported
Facility Extention:	Not reported
Spill Cause:	Tank Overfill
Resource Affectd:	On Land
Water Affected:	Not reported
Spill Source:	Tank Truck
Spill Notifier:	Responsible Party
PBS Number:	Not reported
Cleanup Ceased:	01/09/95
Cleanup Meets Standard:	True
Last Inspection:	/ /
Recommended Penalty:	Penalty Not Recommended
Spiller Cleanup Date:	/ /
Enforcement Date:	/ /
Investigation Complete:	/ /
UST Involvement:	False
Spill Class:	Known release with minimal potential for fire or hazard. DEC Response. Unable/unwilling Responsible Party. Corrective action taken. (ISR)
Spill Closed Dt:	01/09/95

Date Region Sent Summary to Central Office: / /

246 WEST 38TH STREET (Continued) **S102672401**

Corrective Action Plan Submitted: / /
Date Spill Entered In Computer Data File: 02/24/94
Time Spill Entered In Computer Data File: Not reported
Spill Record Last Update: 01/09/95
Is Updated: False
PBS Number: Not reported
Tank Number: Not reported
Tank Size: Not reported
Test Method: Not reported
Leak Rate Failed Tank: Not reported
Gross Leak Rate: Not reported
Material Class Type: Petroleum
Quantity Spilled: 10
Unkonwn Quantity Spilled: False
Units: Gallons
Quantity Recovered: 0
Unkonwn Quantity Recovered: False
Material: #6 FUEL OIL
Class Type: #6 FUEL OIL
Times Material Entry In File: 2190
CAS Number: Not reported
Last Date: 19940728
DEC Remarks: Not reported
Spill Cause: OVERFILLED THE TANK THAT THE CUSTOMER OVER ORDERED.

AV221 **NY LTANKS** **S104782023**
SW **537 -541 W. 24TH ST** **NY HIST LTANKS** **N/A**
1/4-1/2 **MANHATTAN, NY**
2370 ft.

Site 1 of 5 in cluster AV

Relative:
Lower

Actual:
10 ft.

LTANKS:
Site ID: 229980
Spill Date: 08/05/00
Facility Addr2: Not reported
Facility ID: 0005393
Program Number: 0005393
SWIS: 3101
Region of Spill: 2
Investigator: kkchanda
Referred To: INVESTIGATION REPORT DUE ON 4/16/2007
Reported to Dept: 08/05/00
CID: 08
Spill Cause: Tank Failure
Water Affected: Not reported
Spill Source: Commercial/Industrial
Spill Notifier: Other
Cleanup Ceased: / /
Cleanup Meets Standard: False
Last Inspection: / /
Recommended Penalty: Penalty Not Recommended
UST Involvement: True
Spill Class: Known release that creates potential for fire or hazard. DEC Response. Willing Responsible Party. Corrective action taken.
Spill Closed Dt: / /
Remediation Phase: 1
Date Entered In Computer: 08/05/00
Spill Record Last Update: 03/01/07

(Continued) **S104782023**

Spille Namer: KRIS MAIN
Spiller Company: Not reported
Spiller Phone: (732) 390-5858
Spiller Extention: Not reported
Spiller Address: 537 -541 W. 24TH ST
Spiller City,St,Zip: MANHATTAN, NY
Spiller County: 001
Spiller Contact: KRIS MAIN
Spiller Phone: (732) 390-5858
Spiller Extention: Not reported
DEC Region: 2
Program Number: 0005393
DER Facility ID: 189550
Site ID: 229980
Operable Unit ID: 826450
Operable Unit: 01
Material ID: 2125257
Material Code: 0032A
Material Name: METHANOL
Case No.: 00067561
Material FA: Hazardous Material
Quantity: 0.00
Units: Not reported
Recovered: 0.00
Resource Affected: Not reported
Oxygenate: True
Site ID: 229980
Operable Unit ID: 826450
Operable Unit: 01
Material ID: 550118
Material Code: 0001
Material Name: #2 Fuel Oil
Case No.: Not reported
Material FA: Petroleum
Quantity: 0.00
Units: Gallons
Recovered: 0.00
Resource Affected: Soil
Oxygenate: True
Site ID: 229980
Operable Unit ID: 826450
Operable Unit: 01
Material ID: 2125258
Material Code: 2645A
Material Name: BTEX
Case No.: Not reported
Material FA: Oxygenates
Quantity: 0.00
Units: Not reported
Recovered: 0.00
Resource Affected: Not reported
Oxygenate: True
Site ID: 229980
Operable Unit ID: 826450
Operable Unit: 01
Material ID: 550119
Material Code: 0009

(Continued) **S104782023**

Material Name:	Gasoline
Case No.:	Not reported
Material FA:	Petroleum
Quantity:	0.00
Units:	Gallons
Recovered:	0.00
Resource Affected:	Soil
Oxygenate:	True
Site ID:	Not reported
Spill Tank Test:	Not reported
Tank Number:	Not reported
Tank Size:	Not reported
Test Method:	Not reported
Leak Rate:	Not reported
Gross Fail:	Not reported
Modified By:	Not reported
Last Modified:	Not reported
Test Method:	Not reported
DEC Memo:	Start DECRemark - 0005393 Prior to Sept, 2004 data translation this spill Lead DEC Field was "SAWYER" 4/22/03 SAMUEL- RCVD TANK CLOSURE & SITE ASSESSMENT REPORT. CONTACT PERSON:- HUGH J FREUND 212 705 7000- ATTORNEY FOR THE MARY BOONE GALLERY (R.P) 2/9/06- DEC Piper spoke w/ LEE WESTCHOTT at Whitman CO. As per conversation there was free floating product discovered at the property. There is a monitoring well network. It has been recently sampled and Lee will forward a summary status report to the dept. including analytical summaries within the next month. Case referred to Koon Tang. 06/08/06: This spill transferred to S.Kraszewski. - SK 08/14/06: Received a voicemail from Ira Whitman, concerning the status of the site. He gaveno callback number. SK reviewed the Tank Closure Report from Fall 2001. It is evident that high levels of VOCs were detected around the fuel oil UST. Lower exceedances were also found around the gasoline USTs and the Oil/Water separator. No mentionif GW was encountered; the site lies next tothe Hudson River so GW is probably shallow. No MWs were installed during the investigation. Must know the GW condition above all else at this point. - SK 08/15/06: Called Ira Whitman (732-553-4333) after he left a voicemail. He is no longer the consultant involved with this site, in fact he believes that no firm is involved at all. He was involved on a site project adjacent from this one: Dynamic Delivery was the contractor involved with the clean-up. He said this site already received an NFA. I said, based on the report, the GW condition must be established. He said it might be worth-while to review the reports from the neighboring site, which is also downgradient from this one (closer to the Hudson.) He said to contact a John Houshmand, of Clark Construction, who discovered the tanks during renovation work on the property. - SK 08/18/06: Left a message for John Houshmand (917-553-4333). - SK 08/22/06: John Houshmand called back. He gave me the contact info for Mary Boone, owner of the gallery. Gallery: 212-753-2929, Cell: 917-861-2929. She is not the property owner of the site, she only rents the space. According to John, contractor for the building and several others nearby, after the abatement of the gasoline tanks, fuel oil tank and sump pit the entire area was covered in concrete and established as the Mary Boone Gallery. He also mentioned the adjacent site which supposedly has GW wells and may be useful in characterizing the GW condition for this site. I told John I would look into this other site and get back to him, since he regularly deals with the owner. - SK 08/29/06: I discussed the site situation with JK. The site needs a GW investigation, unfortunately their is no access to the interior so the MWs need to be placed on the sidewalk next to the former gasoline USTs and oil/water separator pit. Also, a soil boring next to the gasoline fill port will be needed. I called John Houshmand (917-553-4333)

(Continued) **S104782023**

Remarks:	and explained what work would need to be done. I also asked him for the property owner's contact info since it is not on file. He will find out, plus he asked about other consultants to do the work since The Whitman company had a falling outwith Mary Boone. I said to convince her that he seems like a reputable company based on the report. Letter was sent out asking for two MWs, a soil boring and sub-slab soilgas sampling. Property owner is a Samuel Weinberg. - SK 11/09/06: Reassigned from Stephen Kraszewski to Chanda. (Chanda) 01/02/07:Prepared and sent out a letter to Property Owner (Mr.Samuel Weinberg) requring additional investigation of GW and additional monitoring wells.A work plan is mandated by 03/02/07.(Chanda) 01/10/07: DEC received an e-mail from John Houshmand, Clark Construction Corp.He will be retained Long Island Analytical Laboratories(LIAL), Inc. to perform this work. 2/27/07: DEC received a limited subsurfsce investigstion work plan prepared by LIAL dated on 2/26/07.(Chanda) 2/28/07:DEC reviewed the limited subsurface investigation work plan. The Department conditionaly approves this work plan. Prepared and sent out letter to the RP (Samuel Weingberg)and his consultant (John Hushmand), Michael Veraldi (LIAL). An investigation summary report be submitted by April 16, 2007.(Chanda) END DECRemark - 0005393 Start CallerRemark - 0005393 while removing tanks contaminated soil found - END CallerRemark - 0005393

HIST LTANKS:

Region of Spill:	2
Spill Number:	0005393
Investigator:	SACCACIO
Caller Name:	Not reported
Caller Agency:	Not reported
Caller Phone:	Not reported
Caller Extension:	Not reported
Notifier Name:	Not reported
Notifier Agency:	Not reported
Notifier Phone:	Not reported
Notifier Extension:	Not reported
Spill Date:	08/05/2000
Spill Time:	10:30
Reported to Department Date:	08/05/00
Reported to Department Time:	12:35
SWIS:	62
Spiller Contact:	KRIS MAIN
Spiller Phone:	(732) 390-5858
Spiller Extention:	Not reported
Spiller Name:	Not reported
Spiller Address:	537 -541 W. 24TH ST
Spiller City,St,Zip:	MANHATTAN, NY
Facility Contact:	KRIS MAIN
Facility Phone:	(732) 390-5858
Facility Extention:	Not reported
Spill Cause:	Tank Failure
Resource Affectd:	On Land
Water Affected:	Not reported
Spill Source:	Other Commercial/Industrial
Spill Notifier:	Other
PBS Number:	Not reported
Cleanup Ceased:	/ /
Cleanup Meets Standard:	False
Last Inspection:	/ /
Recommended Penalty:	Penalty Not Recommended

(Continued) **S104782023**

Spiller Cleanup Date: / /
Enforcement Date: / /
Investigation Complete: / /
UST Involvement: True
Spill Class: Known release that creates potential for fire or hazard. DEC Response. Willing Responsible Party. Corrective action taken.
Spill Closed Dt: / /
Date Region Sent Summary to Central Office: / /
Corrective Action Plan Submitted: / /
Date Spill Entered In Computer Data File: 08/05/00
Time Spill Entered In Computer Data File: Not reported
Spill Record Last Update: 08/07/00
Is Updated: False
PBS Number: Not reported
Tank Number: Not reported
Tank Size: Not reported
Test Method: Not reported
Leak Rate Failed Tank: Not reported
Gross Leak Rate: Not reported
Material Class Type: Petroleum
Quantity Spilled: 0
Unkonwn Quantity Spilled: True
Units: Gallons
Quantity Recovered: 0
Unkonwn Quantity Recovered: False
Material: #2 FUEL OIL
Class Type: #2 FUEL OIL
Times Material Entry In File: 24464
CAS Number: Not reported
Last Date: 19941207
Material Class Type: Petroleum
Quantity Spilled: 0
Unkonwn Quantity Spilled: True
Units: Gallons
Quantity Recovered: 0
Unkonwn Quantity Recovered: False
Material: GASOLINE
Class Type: GASOLINE
Times Material Entry In File: 21329
CAS Number: Not reported
Last Date: 19940929
DEC Remarks: Not reported
Spill Cause: while removing tanks contaminated soil found -

AV222
SW
1/4-1/2
2436 ft.

Relative: Lower

Actual: 9 ft.

MENDEN LEASING **NY LTANKS** **S104276716**
523 W 23RD ST **NY HIST LTANKS** **N/A**
NY, NY

Site 2 of 5 in cluster AV

LTANKS:
Site ID: 216215
Spill Date: 01/26/96
Facility Addr2: 527 WEST 23RD STREET
Facility ID: 9513588
Program Number: 9513588
SWIS: 3101
Region of Spill: 2

MENDEN LEASING (Continued) **S104276716**

Investigator: MCTIBBE
Referred To: Not reported
Reported to Dept: 01/26/96
CID: 08
Spill Cause: Tank Test Failure
Water Affected: Not reported
Spill Source: Tank Truck
Spill Notifier: Tank Tester
Cleanup Ceased: / /
Cleanup Meets Standard: False
Last Inspection: / /
Recommended Penalty: Penalty Not Recommended
UST Involvement: True
Spill Class: Known release that creates potential for fire or hazard. DEC Response. Willing Responsible Party. Corrective action taken.
Spill Closed Dt: 02/22/01
Remediation Phase: 0
Date Entered In Computer: 01/26/96
Spill Record Last Update: 08/10/05
Spille Namer: TOM FASINI
Spiller Company: MENDEN LEASING
Spiller Phone: (212) 675-8906
Spiller Extention: Not reported
Spiller Address: 523 W 23RD ST
Spiller City,St,Zip: NY, NY
Spiller County: 001
Spiller Contact: Not reported
Spiller Phone: (212) 675-8906
Spiller Extention: Not reported
DEC Region: 2
Program Number: 9513588
DER Facility ID: 197
Site ID: 216215
Operable Unit ID: 1028074
Operable Unit: 01
Material ID: 357304
Material Code: 0009
Material Name: Gasoline
Case No.: Not reported
Material FA: Petroleum
Quantity: 0.00
Units: Gallons
Recovered: 0.00
Resource Affected: Soil
Oxygenate: False
Site ID: 216215
Spill Tank Test: 18947
Tank Number: 1-5
Tank Size: 550
Test Method: 01
Leak Rate: 0.00
Gross Fail: Not reported
Modified By: Spills
Last Modified: 10/01/04
Test Method: Petro-Tite/Petro Comp
DEC Memo: Start DECRemark - 9513588 Prior to Sept, 2004 data translation this spill Lead DEC Field was "TIBBE" TRANSFERED FROM O'DOWD TO TIBBE ON 02/22/01. REFER TO

MENDEN LEASING (Continued) **S104276716**

Remarks: 96-05688. SEE ALSO 95-11782, 98-08740, 86-05564. END DECRemark - 9513588
Start CallerRemark - 9513588 tested w/water - visual leak - 5 tanks all 550 gallons/ possibilty of a 6th tank that is buried END CallerRemark - 9513588

HIST LTANKS:

Region of Spill:	2
Spill Number:	9513588
Investigator:	TIBBE
Caller Name:	Not reported
Caller Agency:	Not reported
Caller Phone:	Not reported
Caller Extension:	Not reported
Notifier Name:	Not reported
Notifier Agency:	Not reported
Notifier Phone:	Not reported
Notifier Extension:	Not reported
Spill Date:	01/26/1996
Spill Time:	12:00
Reported to Department Date:	01/26/96
Reported to Department Time:	14:07
SWIS:	62
Spiller Contact:	Not reported
Spiller Phone:	(212) 675-8906
Spiller Extention:	Not reported
Spiller Name:	MENDEN LEASING
Spiller Address:	523 W 23RD ST
Spiller City,St,Zip:	NY, NY
Facility Contact:	TOM FASINI
Facility Phone:	(212) 675-8906
Facility Extention:	Not reported
Spill Cause:	Tank Test Failure
Resource Affectd:	On Land
Water Affected:	Not reported
Spill Source:	Tank Truck
Spill Notifier:	Tank Tester
PBS Number:	Not reported
Cleanup Ceased:	/ /
Cleanup Meets Standard:	False
Last Inspection:	/ /
Recommended Penalty:	Penalty Not Recommended
Spiller Cleanup Date:	/ /
Enforcement Date:	/ /
Investigation Complete:	/ /
UST Involvement:	True
Spill Class:	Known release that creates potential for fire or hazard. DEC Response. Willing Responsible Party. Corrective action taken.
Spill Closed Dt:	02/22/01
Date Region Sent Summary to Central Office:	/ /
Corrective Action Plan Submitted:	/ /
Date Spill Entered In Computer Data File:	01/26/96
Time Spill Entered In Computer Data File:	Not reported
Spill Record Last Update:	02/22/01
Is Updated:	False
PBS Number:	Not reported
Tank Number:	1-5
Tank Size:	550
Test Method:	Petro-Tite

MENDEN LEASING (Continued) **S104276716**

Leak Rate Failed Tank:	0.00
Gross Leak Rate:	Not reported
Material Class Type:	Petroleum
Quantity Spilled:	0
Unkonwn Quantity Spilled:	False
Units:	Gallons
Quantity Recovered:	0
Unkonwn Quantity Recovered:	False
Material:	GASOLINE
Class Type:	GASOLINE
Times Material Entry In File:	21329
CAS Number:	Not reported
Last Date:	19940929
DEC Remarks:	TRANSFERED FROM O DOWD TO TIBBE ON 02/22/01. REFER TO 96-05688. SEE ALSO 95-11782, 98-08740, 86-05564.
Spill Cause:	tested w/water - visual leak - 5 tanks all 550 gallons/ possibilty of a 6th tank that is buried

---

AW223 **547 10TH AVENUE** **NY LTANKS** **S101658388**
NNE **547 10TH AVENUE** **NY HIST LTANKS** **N/A**
1/4-1/2 **MANHATTAN, NY**
2444 ft.

Site 1 of 2 in cluster AW

Relative: Lower

Actual: 24 ft.

LTANKS:

Site ID:	74132
Spill Date:	06/29/95
Facility Addr2:	Not reported
Facility ID:	9503865
Program Number:	9503865
SWIS:	3101
Region of Spill:	2
Investigator:	Needs Reassignment
Referred To:	Not reported
Reported to Dept:	06/29/95
CID:	08
Spill Cause:	Tank Failure
Water Affected:	Not reported
Spill Source:	Gasoline Station
Spill Notifier:	Other
Cleanup Ceased:	/ /
Cleanup Meets Standard:	False
Last Inspection:	/ /
Recommended Penalty:	Penalty Not Recommended
UST Involvement:	True
Spill Class:	Known release with minimal potential for fire or hazard. DEC Response. Willing Responsible Party. Corrective action taken.
Spill Closed Dt:	/ /
Remediation Phase:	1
Date Entered In Computer:	08/01/95
Spill Record Last Update:	01/10/06
Spille Namer:	Not reported
Spiller Company:	UNKNOWN
Spiller Phone:	Not reported
Spiller Extention:	Not reported
Spiller Address:	Not reported
Spiller City,St,Zip:	NY
Spiller County:	999

547 10TH AVENUE (Continued) **S101658388**

Spiller Contact: Not reported
Spiller Phone: Not reported
Spiller Extention: Not reported
DEC Region: 2
Program Number: 9503865
DER Facility ID: 69642
Site ID: 74132
Operable Unit ID: 1018317
Operable Unit: 01
Material ID: 365375
Material Code: 0009
Material Name: Gasoline
Case No.: Not reported
Material FA: Petroleum
Quantity: -1.00
Units: Gallons
Recovered: 0.00
Resource Affected: Soil
Oxygenate: False
Site ID: Not reported
Spill Tank Test: Not reported
Tank Number: Not reported
Tank Size: Not reported
Test Method: Not reported
Leak Rate: Not reported
Gross Fail: Not reported
Modified By: Not reported
Last Modified: Not reported
Test Method: Not reported
DEC Memo: Start DECRemark - 9503865 Prior to Sept, 2004 data translation this spill Lead DEC Field was "ROMMEL" 4/12/04-Vought-Spill transferred from Mulqueen to Rommel as per Rommel. END DECRemark - 9503865
Remarks: Start CallerRemark - 9503865 CALLER COMPANY REMOVING TANKS - OLD GAS STATION - CALLER FOUND CONTAMINATION ON A PID METER - REQ. DEC TO CALL 516/864-1772. Reassigned - Dennis Pokrzywka, Fall 2005 (516) 864-1772 no longer in service. (called 01/10 /05) END CallerRemark - 9503865

HIST LTANKS:
Region of Spill: 2
Spill Number: 9503865
Investigator: MULQUEEN
Caller Name: Not reported
Caller Agency: Not reported
Caller Phone: Not reported
Caller Extension: Not reported
Notifier Name: Not reported
Notifier Agency: Not reported
Notifier Phone: Not reported
Notifier Extension: Not reported
Spill Date: 06/29/1995
Spill Time: 10:50
Reported to Department Date: 06/29/95
Reported to Department Time: 10:50
SWIS: 62
Spiller Contact: Not reported
Spiller Phone: Not reported
Spiller Extention: Not reported

547 10TH AVENUE (Continued) **S101658388**

Spiller Name: UNKNOWN
Spiller Address: Not reported
Spiller City,St,Zip: Not reported
Facility Contact: Not reported
Facility Phone: Not reported
Facility Extention: Not reported
Spill Cause: Tank Failure
Resource Affectd: On Land
Water Affected: Not reported
Spill Source: Gas Station
Spill Notifier: Other
PBS Number: Not reported
Cleanup Ceased: / /
Cleanup Meets Standard: False
Last Inspection: / /
Recommended Penalty: Penalty Not Recommended
Spiller Cleanup Date: / /
Enforcement Date: / /
Investigation Complete: / /
UST Involvement: True
Spill Class: Known release with minimal potential for fire or hazard. DEC Response. Willing Responsible Party. Corrective action taken.
Spill Closed Dt: / /
Date Region Sent Summary to Central Office: / /
Corrective Action Plan Submitted: / /
Date Spill Entered In Computer Data File: 08/01/95
Time Spill Entered In Computer Data File: Not reported
Spill Record Last Update: / /
Is Updated: False
PBS Number: Not reported
Tank Number: Not reported
Tank Size: Not reported
Test Method: Not reported
Leak Rate Failed Tank: Not reported
Gross Leak Rate: Not reported
Material Class Type: Petroleum
Quantity Spilled: -1
Unkonwn Quantity Spilled: False
Units: Gallons
Quantity Recovered: 0
Unkonwn Quantity Recovered: False
Material: GASOLINE
Class Type: GASOLINE
Times Material Entry In File: 21329
CAS Number: Not reported
Last Date: 19940929
DEC Remarks: Not reported
Spill Cause: CALLER COMPANY REMOVING TANKS - OLD GAS STATION - CALLER FOUND CONTAMINATION ON A PID METER - REQ. DEC TO CALL 516/864-1772.

AV224 SW 1/4-1/2 2455 ft.
Relative: Lower
Actual: 9 ft.

MENDON LEASING CORP
527 WEST 23RD STREET
MANHATTAN, NY

NY LTANKS S104073234
NY HIST LTANKS N/A

Site 3 of 5 in cluster AV

LTANKS:

Site ID:	301889
Spill Date:	12/18/95
Facility Addr2:	527 WEST 23RD STREET
Facility ID:	9511782
Program Number:	9511782
SWIS:	3101
Region of Spill:	2
Investigator:	KMFOLEY
Referred To:	Not reported
Reported to Dept:	12/18/95
CID:	08
Spill Cause:	Tank Test Failure
Water Affected:	Not reported
Spill Source:	Commercial/Industrial
Spill Notifier:	Tank Tester
Cleanup Ceased:	/ /
Cleanup Meets Standard:	False
Last Inspection:	/ /
Recommended Penalty:	Penalty Not Recommended
UST Involvement:	True
Spill Class:	Known release that creates potential for fire or hazard. DEC Response. Willing Responsible Party. Corrective action taken.
Spill Closed Dt:	05/27/04
Remediation Phase:	0
Date Entered In Computer:	12/18/95
Spill Record Last Update:	08/10/05
Spille Namer:	TOM MASINI
Spiller Company:	MENDON LEASING CORP
Spiller Phone:	(718) 389-2100
Spiller Extention:	Not reported
Spiller Address:	362 KINGSLAND AV
Spiller City,St,Zip:	BROOKLYN, NY
Spiller County:	001
Spiller Contact:	RICH RICTHO
Spiller Phone:	(212) 675-8906
Spiller Extention:	Not reported
DEC Region:	2
Program Number:	9511782
DER Facility ID:	197
Site ID:	301889
Operable Unit ID:	1022460
Operable Unit:	01
Material ID:	359107
Material Code:	0008
Material Name:	Diesel
Case No.:	Not reported
Material FA:	Petroleum
Quantity:	0.00
Units:	Gallons
Recovered:	0.00
Resource Affected:	Soil
Oxygenate:	False

MENDON LEASING CORP (Continued) **S104073234**

Site ID:	301889
Spill Tank Test:	18901
Tank Number:	1-4
Tank Size:	550
Test Method:	01
Leak Rate:	0.00
Gross Fail:	Not reported
Modified By:	Spills
Last Modified:	10/01/04
Test Method:	Petro-Tite/Petro Comp
DEC Memo:	Start DECRemark - 9511782 8/15/96 SEE ALSO 96-05688, 98-08740, 86-05564. (MARK TIBBE) SPILL ORIGINALLY ASSIGNED TO MARTINKAT - FILE TRANSFERRED TO MULQUEEN. TRNSFERED TO TIBBE ON 2/12/01. 4/12/04-Vought-Spill transferred from Tibbe to Rommel as per Rommel. 4/19/04 Reassigned from Rommel to K. Foley. 5/27/04 Remediation work to be performed under spill #96-05688. END DECRemark - 9511782
Remarks:	Start CallerRemark - 9511782 TEST CONDUCTED AND RESULTS RECORDED. END CallerRemark - 9511782

HIST LTANKS:

Region of Spill:	2
Spill Number:	9511782
Investigator:	TIBBE
Caller Name:	Not reported
Caller Agency:	Not reported
Caller Phone:	Not reported
Caller Extension:	Not reported
Notifier Name:	Not reported
Notifier Agency:	Not reported
Notifier Phone:	Not reported
Notifier Extension:	Not reported
Spill Date:	12/18/1995
Spill Time:	10:30
Reported to Department Date:	12/18/95
Reported to Department Time:	11:58
SWIS:	62
Spiller Contact:	RICH RICTHO
Spiller Phone:	(212) 675-8906
Spiller Extention:	Not reported
Spiller Name:	MENDON LEASING CORP
Spiller Address:	362 KINGSLAND AV
Spiller City,St,Zip:	BROOKLYN, NY
Facility Contact:	TOM MASINI
Facility Phone:	(718) 389-2100
Facility Extention:	Not reported
Spill Cause:	Tank Test Failure
Resource Affectd:	On Land
Water Affected:	Not reported
Spill Source:	Other Commercial/Industrial
Spill Notifier:	Tank Tester
PBS Number:	Not reported
Cleanup Ceased:	/ /
Cleanup Meets Standard:	False
Last Inspection:	/ /
Recommended Penalty:	Penalty Not Recommended
Spiller Cleanup Date:	/ /
Enforcement Date:	/ /

MENDON LEASING CORP (Continued) **S104073234**

Investigation Complete: / /
UST Involvement: True
Spill Class: Known release that creates potential for fire or hazard. DEC Response. Willing Responsible Party. Corrective action taken.
Spill Closed Dt: / /
Date Region Sent Summary to Central Office: / /
Corrective Action Plan Submitted: / /
Date Spill Entered In Computer Data File: 12/18/95
Time Spill Entered In Computer Data File: Not reported
Spill Record Last Update: 02/12/01
Is Updated: False
PBS Number: Not reported
Tank Number: 1-4
Tank Size: 550
Test Method: Petro-Tite
Leak Rate Failed Tank: 0.00
Gross Leak Rate: Not reported
Material Class Type: Petroleum
Quantity Spilled: 0
Unkonwn Quantity Spilled: True
Units: Gallons
Quantity Recovered: 0
Unkonwn Quantity Recovered: True
Material: DIESEL
Class Type: DIESEL
Times Material Entry In File: 10625
CAS Number: Not reported
Last Date: 19940728
DEC Remarks: 8/15/96 SEE ALSO 96-05688, 98-08740, 86-05564. MARK TIBBE) SPILL ORIGINALLY ASSIGNED TO MARTINKAT - FILE TRANSFERRED TO MULQUEEN. TRNSFERED TO TIBBE ON 2/12/01.
Spill Cause: TEST CONDUCTED AND RESULTS RECORDED.

AV225
SW
1/4-1/2
2455 ft.

Relative:
Lower

Actual:
9 ft.

TANKFAILED MENDON LEASING **NY LTANKS** **S104275477**
527 W. 23 ST. **NY HIST LTANKS** **N/A**
NEW YORK CITY, NY

Site 4 of 5 in cluster AV

LTANKS:
Site ID: 301566
Spill Date: 12/03/86
Facility Addr2: 527 WEST 23RD STREET
Facility ID: 8605564
Program Number: 8605564
SWIS: 3101
Region of Spill: 2
Investigator: MCTIBBE
Referred To: Not reported
Reported to Dept: 12/03/86
CID: 08
Spill Cause: Tank Failure
Water Affected: GROUND WATER
Spill Source: Commercial/Industrial
Spill Notifier: Affected Persons
Cleanup Ceased: 12/03/86
Cleanup Meets Standard: True
Last Inspection: / /

TANKFAILED MENDON LEASING (Continued) **S104275477**

Recommended Penalty: Penalty Not Recommended
UST Involvement: True
Spill Class: Not reported
Spill Closed Dt: 12/03/86
Remediation Phase: 0
Date Entered In Computer: 12/06/86
Spill Record Last Update: 08/10/05
Spille Namer: Not reported
Spiller Company: MENDON LEASING
Spiller Phone: Not reported
Spiller Extention: Not reported
Spiller Address: 527 W. 23 ST.
Spiller City,St,Zip: NEW YORK N.Y. 12211, ZZ
Spiller County: 001
Spiller Contact: Not reported
Spiller Phone: Not reported
Spiller Extention: Not reported
DEC Region: 2
Program Number: 8605564
DER Facility ID: 197
Site ID: 301566
Operable Unit ID: 902510
Operable Unit: 01
Material ID: 474740
Material Code: 0009
Material Name: Gasoline
Case No.: Not reported
Material FA: Petroleum
Quantity: -1.00
Units: Gallons
Recovered: 0.00
Resource Affected: Groundwater
Oxygenate: False
Site ID: Not reported
Spill Tank Test: Not reported
Tank Number: Not reported
Tank Size: Not reported
Test Method: Not reported
Leak Rate: Not reported
Gross Fail: Not reported
Modified By: Not reported
Last Modified: Not reported
Test Method: Not reported
DEC Memo: Start DECRemark - 8605564 Prior to Sept, 2004 data translation this spill Lead DEC Field was "TIBBE" 10/10/95: This is additional information about material spilled from the translation of the old spill file: UNK AMT. SPILLED REFER TO 96-05688. SEE ALSO 95-11782 AND 98-08740. END DECRemark - 8605564
Remarks: Start CallerRemark - 8605564 ONGOING FOR APPROX. 5 MONTHS & GROUND APPEARS TO BE SATURATED NEAR HUDSON RIVER. REPORTED BY USCG(PO BLYDEN)(212)668-7920 END CallerRemark - 8605564

HIST LTANKS:
Region of Spill: 2
Spill Number: 8605564
Investigator: TIBBE
Caller Name: Not reported
Caller Agency: Not reported

TANKFAILED MENDON LEASING (Continued) **S104275477**

Caller Phone:	Not reported
Caller Extension:	Not reported
Notifier Name:	Not reported
Notifier Agency:	Not reported
Notifier Phone:	Not reported
Notifier Extension:	Not reported
Spill Date:	12/03/1986
Spill Time:	11:55
Reported to Department Date:	12/03/86
Reported to Department Time:	12:15
SWIS:	62
Spiller Contact:	Not reported
Spiller Phone:	Not reported
Spiller Extention:	Not reported
Spiller Name:	MENDON LEASING
Spiller Address:	527 W. 23 ST.
Spiller City,St,Zip:	NEW YORK N.Y. 12211
Facility Contact:	Not reported
Facility Phone:	Not reported
Facility Extention:	Not reported
Spill Cause:	Tank Failure
Resource Affectd:	Groundwater
Water Affected:	GROUND WATER
Spill Source:	Other Commercial/Industrial
Spill Notifier:	Affected Persons
PBS Number:	Not reported
Cleanup Ceased:	12/03/86
Cleanup Meets Standard:	True
Last Inspection:	/ /
Recommended Penalty:	Penalty Not Recommended
Spiller Cleanup Date:	/ /
Enforcement Date:	/ /
Investigation Complete:	/ /
UST Involvement:	True
Spill Class:	Not reported
Spill Closed Dt:	12/03/86
Date Region Sent Summary to Central Office:	/ /
Corrective Action Plan Submitted:	/ /
Date Spill Entered In Computer Data File:	12/06/86
Time Spill Entered In Computer Data File:	Not reported
Spill Record Last Update:	02/12/01
Is Updated:	False
PBS Number:	Not reported
Tank Number:	Not reported
Tank Size:	Not reported
Test Method:	Not reported
Leak Rate Failed Tank:	Not reported
Gross Leak Rate:	Not reported
Material Class Type:	Petroleum
Quantity Spilled:	-1
Unkonwn Quantity Spilled:	False
Units:	Gallons
Quantity Recovered:	0
Unkonwn Quantity Recovered:	False
Material:	GASOLINE
Class Type:	GASOLINE
Times Material Entry In File:	21329

TANKFAILED MENDON LEASING (Continued) **S104275477**

CAS Number:	Not reported
Last Date:	19940929
DEC Remarks:	10/10/95: This is additional information about material spilled from the translation of the old spill file: UNK AMT. SPILLED REFER TO 96-05688. SEE ALSO 95-11782 AND 98-08740.
Spill Cause:	ONGOING FOR APPROX. 5 MONTHS GROUND APPEARS TO BE SATURATED NEAR HUDSON RIVER. REPORTED BY USCG PO BLYDEN) 212)668-7920

AV226 **EDISON PARKING GARAGE** **NY LTANKS** **S104277387**
SW **527 WEST 23RD ST** **NY HIST LTANKS** **N/A**
1/4-1/2 **NY, NY**
2455 ft.

Site 5 of 5 in cluster AV

Relative: Lower

Actual: 9 ft.

LTANKS:

Site ID:	103493
Spill Date:	10/14/98
Facility Addr2:	Not reported
Facility ID:	9808740
Program Number:	9808740
SWIS:	3101
Region of Spill:	2
Investigator:	KMFOLEY
Referred To:	Not reported
Reported to Dept:	10/14/98
CID:	08
Spill Cause:	Tank Test Failure
Water Affected:	Not reported
Spill Source:	Commercial/Industrial
Spill Notifier:	Tank Tester
Cleanup Ceased:	/ /
Cleanup Meets Standard:	False
Last Inspection:	/ /
Recommended Penalty:	Penalty Not Recommended
UST Involvement:	False
Spill Class:	Known release that creates potential for fire or hazard. DEC Response. Willing Responsible Party. Corrective action taken.
Spill Closed Dt:	05/27/04
Remediation Phase:	0
Date Entered In Computer:	10/14/98
Spill Record Last Update:	08/10/05
Spille Namer:	FRANK BROCKERAHOFF
Spiller Company:	EDISON PARKING GARAGE
Spiller Phone:	(516) 921-9393
Spiller Extention:	Not reported
Spiller Address:	527 WEST 23RD ST
Spiller City,St,Zip:	NY, NY
Spiller County:	001
Spiller Contact:	FRANK BROCKERAHOFF
Spiller Phone:	(516) 921-9393
Spiller Extention:	Not reported
DEC Region:	2
Program Number:	9808740
DER Facility ID:	297702
Site ID:	103493
Operable Unit ID:	1069928
Operable Unit:	01
Material ID:	316229

EDISON PARKING GARAGE (Continued) **S104277387**

Material Code:	0001
Material Name:	#2 Fuel Oil
Case No.:	Not reported
Material FA:	Petroleum
Quantity:	0.00
Units:	Gallons
Recovered:	0.00
Resource Affected:	Soil
Oxygenate:	False
Site ID:	103493
Spill Tank Test:	20961
Tank Number:	Not reported
Tank Size:	8000
Test Method:	14
Leak Rate:	0.00
Gross Fail:	F
Modified By:	Spills
Last Modified:	10/01/04
Test Method:	VacuTest
DEC Memo:	Start DECRemark - 9808740 Prior to Sept, 2004 data translation this spill Lead DEC Field was "K FOLEY" SEE ALSO 86-05564, 95-11782, 96-05688. 5/27/04 Reassigned from Tibbe to K Foley. Remediation work to be performed under spill #96-05688. END DECRemark - 9808740
Remarks:	Start CallerRemark - 9808740 POSS REMOTE END CallerRemark - 9808740

HIST LTANKS:

Region of Spill:	2
Spill Number:	9808740
Investigator:	TIBBE
Caller Name:	Not reported
Caller Agency:	Not reported
Caller Phone:	Not reported
Caller Extension:	Not reported
Notifier Name:	Not reported
Notifier Agency:	Not reported
Notifier Phone:	Not reported
Notifier Extension:	Not reported
Spill Date:	10/14/1998
Spill Time:	10:00
Reported to Department Date:	10/14/98
Reported to Department Time:	11:58
SWIS:	62
Spiller Contact:	FRANK BROCKERAHOFF
Spiller Phone:	(516) 921-9393
Spiller Extention:	Not reported
Spiller Name:	EDISON PARKING GARAGE
Spiller Address:	527 WEST 23RD ST
Spiller City,St,Zip:	NY, NY
Facility Contact:	FRANK BROCKERAHOFF
Facility Phone:	(516) 921-9393
Facility Extention:	Not reported
Spill Cause:	Tank Test Failure
Resource Affectd:	On Land
Water Affected:	Not reported
Spill Source:	Other Commercial/Industrial
Spill Notifier:	Tank Tester
PBS Number:	Not reported

EDISON PARKING GARAGE (Continued) **S104277387**

Cleanup Ceased:	/ /
Cleanup Meets Standard:	False
Last Inspection:	/ /
Recommended Penalty:	Penalty Not Recommended
Spiller Cleanup Date:	/ /
Enforcement Date:	/ /
Investigation Complete:	/ /
UST Involvement:	False
Spill Class:	Known release that creates potential for fire or hazard. DEC Response. Willing Responsible Party. Corrective action taken.
Spill Closed Dt:	/ /
Date Region Sent Summary to Central Office:	/ /
Corrective Action Plan Submitted:	/ /
Date Spill Entered In Computer Data File:	10/14/98
Time Spill Entered In Computer Data File:	Not reported
Spill Record Last Update:	02/12/01
Is Updated:	False
PBS Number:	Not reported
Tank Number:	Not reported
Tank Size:	8000
Test Method:	Tankology [Vacutect]
Leak Rate Failed Tank:	0.00
Gross Leak Rate:	Talk Test Failures only pass or fail
Material Class Type:	Petroleum
Quantity Spilled:	0
Unkonwn Quantity Spilled:	False
Units:	Gallons
Quantity Recovered:	0
Unkonwn Quantity Recovered:	False
Material:	#2 FUEL OIL
Class Type:	#2 FUEL OIL
Times Material Entry In File:	24464
CAS Number:	Not reported
Last Date:	19941207
DEC Remarks:	SEE ALSO 86-05564, 95-11782, 96-05688.
Spill Cause:	POSS REMOTE

227
WNW
1/4-1/2
2463 ft.

Relative:
Lower

Actual:
10 ft.

GREYHOUND FACILITY
260 12TH AVE
MANHATTAN, NY

NY LTANKS **S103941004**
NY Spills **N/A**
NY Hist Spills
NY HIST LTANKS

LTANKS:

Site ID:	167169
Spill Date:	04/28/99
Facility Addr2:	Not reported
Facility ID:	9901089
Program Number:	9901089
SWIS:	3101
Region of Spill:	2
Investigator:	SIGONA
Referred To:	Not reported
Reported to Dept:	04/28/99
CID:	08
Spill Cause:	Tank Test Failure
Water Affected:	Not reported
Spill Source:	Commercial/Industrial
Spill Notifier:	Tank Tester

GREYHOUND FACILITY (Continued) **S103941004**

Cleanup Ceased:	/ /
Cleanup Meets Standard:	False
Last Inspection:	/ /
Recommended Penalty:	Penalty Not Recommended
UST Involvement:	True
Spill Class:	Known release that creates potential for fire or hazard. DEC Response. Willing Responsible Party. Corrective action taken.
Spill Closed Dt:	05/11/04
Remediation Phase:	0
Date Entered In Computer:	04/28/99
Spill Record Last Update:	05/11/04
Spille Namer:	JUNE WELRRICH
Spiller Company:	GREYHOUND LINE, INC
Spiller Phone:	Not reported
Spiller Extention:	Not reported
Spiller Address:	350 N. ST. PAUL STREET
Spiller City,St,Zip:	DALLAS, TX 75266-
Spiller County:	001
Spiller Contact:	MATTHEW
Spiller Phone:	(212) 971-6389
Spiller Extention:	Not reported
DEC Region:	2
Program Number:	9901089
DER Facility ID:	140833
Site ID:	167169
Operable Unit ID:	1079844
Operable Unit:	01
Material ID:	304628
Material Code:	0008
Material Name:	Diesel
Case No.:	Not reported
Material FA:	Petroleum
Quantity:	0.00
Units:	Gallons
Recovered:	0.00
Resource Affected:	Soil
Oxygenate:	False
Site ID:	167169
Spill Tank Test:	21694
Tank Number:	Not reported
Tank Size:	2000
Test Method:	99
Leak Rate:	0.00
Gross Fail:	Not reported
Modified By:	Spills
Last Modified:	10/01/04
Test Method:	Alternate Test per 613.5a2v
DEC Memo:	Not reported
Remarks:	Start CallerRemark - 9901089 VACUTECH TEST WAS USED. GROSS FAILURE. END CallerRemark - 9901089

NY Spills:

Site ID:	167167
Facility Addr2:	Not reported
Facility ID:	0012039
Spill Number:	0012039
Facility Type:	ER

GREYHOUND FACILITY (Continued) **S103941004**

SWIS:	3101
Region of Spill:	2
Investigator:	SIGONA
Referred To:	Not reported
Spill Date:	12/11/00
Reported to Dept:	02/08/01
CID:	08
Spill Cause:	Equipment Failure
Water Affected:	Not reported
Spill Source:	Non Major Facility > 1,100 gal
Spill Notifier:	Responsible Party
Cleanup Ceased:	/ /
Cleanup Meets Std:	False
Last Inspection:	/ /
Recommended Penalty:	Penalty Not Recommended
UST Trust:	False
Spill Class:	Known release that creates potential for fire or hazard. DEC Response. Willing Responsible Party. Corrective action taken.
Spill Closed Dt:	05/11/04
Remediation Phase:	0
Date Entered In Computer:	02/08/01
Spill Record Last Update:	05/11/04
Spiller Name:	JUNE WELRICH
Spiller Company:	GREYHOUND LINES, INC
Spiller Address:	350 N. ST. PAUL STREET
Spiller City,St,Zip:	DALLAS, TX 75266-
Spiller Company:	001
Spiller Phone:	Not reported
Contact Name:	JUNE WEIRICH
Contact Phone:	(214) 849-8842
DEC Region:	2
Program Number:	0012039
DER Facility ID:	140833
Site ID:	167167
Operable Unit ID:	833405
Operable Unit:	01
Material ID:	542324
Material Code:	0008
Material Name:	Diesel
Case No.:	Not reported
Material FA:	Petroleum
Quantity:	0.00
Units:	Gallons
Recovered:	0.00
Resource Affected:	Groundwater
Oxygenate:	True
Site ID:	167167
Operable Unit ID:	833405
Operable Unit:	01
Material ID:	571931
Material Code:	1213A
Material Name:	MTBE (METHYL-TERT-BUTYL ETHER)
Case No.:	01634044
Material FA:	Hazardous Material
Quantity:	0.00
Units:	Not reported
Recovered:	0.00

GREYHOUND FACILITY (Continued) **S103941004**

Resource Affected: Groundwater
Oxygenate: True
DEC Memo: Not reported
Remarks: Start CallerRemark - 0012039 Caller was calling for greyhound they got the results back back in december and found petroleum constinuints in the soil. END CallerRemark - 0012039

NY Hist Spills:
Region of Spill: 2
Spill Number: 0012039
Investigator: SIGONA
Caller Name: Not reported
Caller Agency: Not reported
Caller Phone: Not reported
Notifier Name: Not reported
Notifier Agency: Not reported
Notifier Phone: Not reported
Spill Date/Time: 12/11/2000 12:00
Reported to Dept Date/Time: 02/08/01 15:41
SWIS: 62
Spiller Name: GREYHOUND FACILITY
Spiller Contact: JUNE
Spiller Phone: Not reported
Spiller Contact: JUNE WEIRICH
Spiller Phone: (214) 849-8842
Spiller Address: 260 12TH AVE
Spiller City,St,Zip: MANHATTAN, NY
Spill Cause: Other
Reported to Dept: On Land
Water Affected: Not reported
Spill Source: 01
Spill Notifier: Other
PBS Number: 2-602289
Cleanup Ceased: / /
Cleanup Meets Std: False
Last Inspection: / /
Recommended Penalty: Penalty Not Recommended
Spiller Cleanup Dt: / /
Enforcement Date: / /
Invstgn Complete: / /
UST Involvement: False
Spill Class: Known release with minimal potential for fire or hazard. DEC Response. Willing Responsible Party. Corrective action taken.
Spill Closed Dt: / /
Corrective Action Plan Submitted: / /
Date Region Sent Summary to Central Office: / /
Date Spill Entered In Computer Data File: 02/08/01
Date Spill Entered In Computer Data File: Not reported
Update Date: 12/21/01
Is Updated: False
PBS Number: Not reported
Tank Number: Not reported
Tank Size: Not reported
Test Method: Not reported
Leak Rate Failed Tank: Not reported
Gross Leak Rate: Not reported
Material Class Type: Petroleum

GREYHOUND FACILITY (Continued) **S103941004**

Quantity Spilled: 0
Unkonwn Quantity Spilled: True
Units: Gallons
Quantity Recovered: 0
Unkonwn Quantity Recovered: True
Material: UNKNOWN PETROLEUM
Class Type: UNKNOWN PETROLEUM
Times Material Entry In File: 16414
CAS Number: Not reported
Last Date: 19940929
DEC Remarks: On March 12, 2001, DEC Sigona called David Nickerson and requested a copy of the report left Message on voice mail). On June 5, 2001, DEC Sigona received the results of soil investigation for tank installation, dated June 1, 2001. DEC s comments regarding the results of a site investigation performed by Parsons Engineering Science, Inc. PES) at the above referenced site. The results of the investigation report, dated June 1, 2001 reveal the presence of petroleum contamination whichexceed recommended cleanup levels in the DEC s Technical Administrative Guidance Memorandum TAGM) Determination of Soil Cleanup Objectives and Cleanup Level s, dated January 24, 1994. The results of laboratory analysis for soil collected from test borings Nos. SB-1, SB-2, SB-4, SB-5 and SB-6 all exceed the level recommended for the cleanup of semi-volatile petroleum contamination. The level of volatile petroleum compounds evident in the soil sample collected from soil boring No. SB-3exceed the cleanup level of all tentatively identified compounds, which cannot exceed10 ppm. The level of p-Isopropyl toluene found in the soil sample was detected at 11 ppm. However, the laboratory reported a detection limit for ben ene and MTBEat 0.94 ppm and 19.0 ppm respectively, which exceed the required detection limit acceptable to this Department. The levels of petroleum vapors recorded by field soil testing ranged from non-detectable to as high as 1140 ppm in soil boring No. SB-3.The PES investigation did not include the installation of groundwater monitoring wells or collection of any groundwater samples. The depth of the soil borings ranged from 3 feet to 10 feet below grade and indicated the presence of materials, including, wet fill material, concrete, gravel, sand and refusal. A Geoprobe TM drill was used to collect the samples and was unable to penetrate some of the refusal at the site.
The DEC recogni ed that the PBS facility was being upgraded to replace two aboveground 2,000 gallon diesel storage tank and piping systems with two new 6,000 gallon aboveground tanks. Moreover, the existing tanks passed inspections and tests for tightness following the closure and removal activities, and did not appear to be a direct source of the contamination.
Rather, the consultant suggests that the contamination was likely the result of background contamination from historic fill material placed on the site. While this may provide a plausible explanationfor the elevated levels of semi-volatile petroleum hydrocarbons or Polynuclear Aromatic Hydrocarbons PAHs), it does not explain why there were elevated levels of volatile organic compounds VOCs). The DEC is concerned that the presence of these VOCs may be the result of gasoline or diesel fuel spills on the parking lot area.
Based upon these results the baseline site assessment performed, DEC requires additional investigatory and remedial actions pursuant to the requirements of 6 NYCRRPart 611 and Article 12 of the NYS Navigation Law. All areas with elevated VOC contaminated soils must be remediated. In this regard, GL has at least two options, A and B, as follows: A) If GL chooses to further assess the extent of petroleumcontamination prior to remediation, then you must sample soils and/or groundwater around and below the boring sample location SB-3. The assessment must conform to DEC s Spill Prevention Operations Technology Series SPOTS 14) Site Assessments at Bulk Storage Facilities, dated August 1, 1994.
B) If GL chooses to remediate the petroleum contamination prior to assessment,

GREYHOUND FACILITY (Continued) **S103941004**

then you must excavate site soils around boring sample location SB-3. GL must then collect and analy e endpoint soil andsamples below and/or groundwater around the excavation every 15- 20 linear feet, in accordance sampling guidelines referenced in DEC s SPOTS 14. In either event, GL should evaluate the quality of soils that are immediately surrounding the formerboring location SB-3 for compliance with TAGM) Determination of Soil Cleanup Objectives and Cleanup Levels, dated January 24, 1994. GL should be advised to further document the nature of the fill material throughout the upper ten feet layer of theproperty, referenced by PES. All of the petroleum contaminated soils must be excavated and disposed off-site in accordance with 6 NYCRR Part 364. Polynuclear Aromatic Hydrocarbons PAHs) - The report notes the presence of PAHs. We concur that these chemicals appear to be from fill material previously brought to the site. The concentration of PAHs in the various samples taken at the site have not been demonstrated to be a ha ardous waste. It is suggested that you maintain a two-foot thick cover of clean soil or an equivalent protective layer of concrete or asphalt be placed on all areas where soils exceeded TAGM levels for PAHs at the Site. Wherever surface soils exist, you should place a clean 2 foot layer of soil. Any materialbrought to the site should not be a material that would be considered a regulated solid waste under 6NYCRR Part 360. Any clean soil cover which is placed on the site should be properly landscaped to effect soil erosion control. This would effectively provide a protective layer to further eliminate the possible risk to human health from any subsurface soils that do not meet TAGM soil cleanup levels. GL must implement the required remedial actions to address the VOC contamination, and submit the results of the required confirmatory laboratory testing referenced in item No. 1, by April 1, 2002. In addition, GL should include a description of any additional actions taken to prevent possible exposure to PAHs in the subsurface soils atthis site.

Remark: Caller was calling for greyhound they got the results back back in december and found petroleum constinuints in the soil.call the complaint.

HIST LTANKS:

Region of Spill:	2
Spill Number:	9901089
Investigator:	TIBBE
Caller Name:	Not reported
Caller Agency:	Not reported
Caller Phone:	Not reported
Caller Extension:	Not reported
Notifier Name:	Not reported
Notifier Agency:	Not reported
Notifier Phone:	Not reported
Notifier Extension:	Not reported
Spill Date:	04/28/1999
Spill Time:	15:00
Reported to Department Date:	04/28/99
Reported to Department Time:	15:33
SWIS:	62
Spiller Contact:	MATTHEW
Spiller Phone:	(212) 971-6389
Spiller Extention:	Not reported
Spiller Name:	GREYHOUND GARAGE
Spiller Address:	Not reported
Spiller City,St,Zip:	Not reported
Facility Contact:	Not reported
Facility Phone:	Not reported
Facility Extention:	Not reported

GREYHOUND FACILITY (Continued) **S103941004**

Spill Cause:	Tank Test Failure
Resource Affectd:	On Land
Water Affected:	Not reported
Spill Source:	Other Commercial/Industrial
Spill Notifier:	Tank Tester
PBS Number:	Not reported
Cleanup Ceased:	/ /
Cleanup Meets Standard:	False
Last Inspection:	/ /
Recommended Penalty:	Penalty Not Recommended
Spiller Cleanup Date:	/ /
Enforcement Date:	/ /
Investigation Complete:	/ /
UST Involvement:	True
Spill Class:	Known release that creates potential for fire or hazard. DEC Response. Willing Responsible Party. Corrective action taken.
Spill Closed Dt:	/ /
Date Region Sent Summary to Central Office:	/ /
Corrective Action Plan Submitted:	/ /
Date Spill Entered In Computer Data File:	04/28/99
Time Spill Entered In Computer Data File:	Not reported
Spill Record Last Update:	05/04/99
Is Updated:	False
PBS Number:	Not reported
Tank Number:	Not reported
Tank Size:	2000
Test Method:	Alternate Test per 613.5a2v (PBS Regulations)
Leak Rate Failed Tank:	0.00
Gross Leak Rate:	Not reported
Material Class Type:	Petroleum
Quantity Spilled:	0
Unkonwn Quantity Spilled:	False
Units:	Gallons
Quantity Recovered:	0
Unkonwn Quantity Recovered:	False
Material:	DIESEL
Class Type:	DIESEL
Times Material Entry In File:	10625
CAS Number:	Not reported
Last Date:	19940728
DEC Remarks:	Not reported
Spill Cause:	VACUTECH TEST WAS USED. GROSS FAILURE.

---

228 **351 WEST 41ST ST** **NY LTANKS** **S105996254**
NE **351 WEST 41 STREET** **N/A**
1/4-1/2 **NYC, NY 10036**
2484 ft.

Relative:
Higher

Actual:
34 ft.

LTANKS:

Site ID:	196934
Spill Date:	07/11/02
Facility Addr2:	351 WEST 41 STREET
Facility ID:	0203840
Program Number:	0203840
SWIS:	3101
Region of Spill:	2
Investigator:	JMKRIMGO
Referred To:	Not reported

351 WEST 41ST ST (Continued) **S105996254**

Reported to Dept:	07/11/02
CID:	08
Spill Cause:	Tank Test Failure
Water Affected:	Not reported
Spill Source:	Commercial/Industrial
Spill Notifier:	Tank Tester
Cleanup Ceased:	/ /
Cleanup Meets Standard:	False
Last Inspection:	/ /
Recommended Penalty:	Penalty Not Recommended
UST Involvement:	False
Spill Class:	Known release that creates potential for fire or hazard. DEC Response. Willing Responsible Party. Corrective action taken.
Spill Closed Dt:	03/15/05
Remediation Phase:	0
Date Entered In Computer:	07/11/02
Spill Record Last Update:	07/11/05
Spille Namer:	Not reported
Spiller Company:	Not reported
Spiller Phone:	Not reported
Spiller Extention:	Not reported
Spiller Address:	Not reported
Spiller City,St,Zip:	***Update***, ZZ
Spiller County:	001
Spiller Contact:	KEVIN
Spiller Phone:	(212) 868-4122
Spiller Extention:	Not reported
DEC Region:	2
Program Number:	0203840
DER Facility ID:	4472
Site ID:	196934
Operable Unit ID:	854974
Operable Unit:	01
Material ID:	521649
Material Code:	0001
Material Name:	#2 Fuel Oil
Case No.:	Not reported
Material FA:	Petroleum
Quantity:	0.00
Units:	Gallons
Recovered:	0.00
Resource Affected:	Soil
Oxygenate:	False
Site ID:	196934
Spill Tank Test:	1844
Tank Number:	1
Tank Size:	4000
Test Method:	03
Leak Rate:	0.00
Gross Fail:	Not reported
Modified By:	Spills
Last Modified:	10/01/04
Test Method:	Horner EZ Check I or II
DEC Memo:	Start DECRemark - 0203840 Prior to Sept, 2004 data translation this spill Lead DEC Field was "KRIMGOLD" 5/12/04. J.Krimgold spoke to Grag Peterson (Langan Engineering)@ 201-794-6900 a consultant for a potential buyer. He will submit a proposal forremediation of this site. 3/15/05. J.Krimgold reviewed the Tank

351 WEST 41ST ST (Continued) **S105996254**

Remarks: Closure Report submitted by LANGAN Eng. on December 8, 2004. Based on information provided 4000 gal #4 oil tank has been removed. Slightly contaminated soil found during tank's removal was excavated. Post-excavation samples show no residual soil contamination. NFA letter. END DECRemark - 0203840
Start CallerRemark - 0203840 TANK DOSEN'T SEEM TO BE LEAKING - BUT LINED TO TANK ARE VERY OLD - TANK WILL BE CLEANED AND LINES ISLOATED - THAN RETESTED END CallerRemark - 0203840

AX229 **500 7TH AVENUE/MANHATTAN** **NY LTANKS** **S102671393**
East **500 7TH AVENUE** **NY HIST LTANKS** **N/A**
1/4-1/2 **NEW YORK CITY, NY**
2493 ft.

Relative: Higher

Actual: 46 ft.

Site 1 of 4 in cluster AX

LTANKS:

Site ID:	79518
Spill Date:	05/04/89
Facility Addr2:	Not reported
Facility ID:	8901132
Program Number:	8901132
SWIS:	3101
Region of Spill:	2
Investigator:	SIGONA
Referred To:	Not reported
Reported to Dept:	05/04/89
CID:	14
Spill Cause:	Tank Overfill
Water Affected:	Not reported
Spill Source:	Commercial/Industrial
Spill Notifier:	Fire Department
Cleanup Ceased:	/ /
Cleanup Meets Standard:	True
Last Inspection:	/ /
Recommended Penalty:	Penalty Not Recommended
UST Involvement:	False
Spill Class:	Known release that creates potential for fire or hazard. DEC Response. Unable/unwilling Responsible Party. Corrective action taken. (ISR)
Spill Closed Dt:	02/13/03
Remediation Phase:	0
Date Entered In Computer:	05/05/89
Spill Record Last Update:	03/14/03
Spille Namer:	Not reported
Spiller Company:	HEMSLEY-SPEAR INC
Spiller Phone:	Not reported
Spiller Extention:	Not reported
Spiller Address:	Not reported
Spiller City,St,Zip:	ZZ
Spiller County:	001
Spiller Contact:	Not reported
Spiller Phone:	Not reported
Spiller Extention:	Not reported
DEC Region:	2
Program Number:	8901132
DER Facility ID:	73826
Site ID:	79518
Operable Unit ID:	927270
Operable Unit:	01
Material ID:	452440

500 7TH AVENUE/MANHATTAN (Continued) **S102671393**

Material Code:	0003
Material Name:	#6 Fuel Oil
Case No.:	Not reported
Material FA:	Petroleum
Quantity:	200.00
Units:	Gallons
Recovered:	0.00
Resource Affected:	Groundwater
Oxygenate:	False
Site ID:	79518
Spill Tank Test:	9993
Tank Number:	Not reported
Tank Size:	0
Test Method:	00
Leak Rate:	0.00
Gross Fail:	Not reported
Modified By:	Spills
Last Modified:	10/01/04
Test Method:	Unknown
DEC Memo:	Not reported
Remarks:	Start CallerRemark - 8901132 (3) 10,000 GALLON TANKS LEAKING, SPILL TOOK PLACE IN TANK ROOM. END CallerRemark - 8901132

HIST LTANKS:

Region of Spill:	2
Spill Number:	8901132
Investigator:	SIGONA
Caller Name:	Not reported
Caller Agency:	Not reported
Caller Phone:	Not reported
Caller Extension:	Not reported
Notifier Name:	Not reported
Notifier Agency:	Not reported
Notifier Phone:	Not reported
Notifier Extension:	Not reported
Spill Date:	05/04/1989
Spill Time:	12:30
Reported to Department Date:	05/04/89
Reported to Department Time:	15:22
SWIS:	62
Spiller Contact:	Not reported
Spiller Phone:	Not reported
Spiller Extention:	Not reported
Spiller Name:	HEMSLEY-SPEAR INC
Spiller Address:	Not reported
Spiller City,St,Zip:	Not reported
Facility Contact:	Not reported
Facility Phone:	Not reported
Facility Extention:	Not reported
Spill Cause:	Tank Overfill
Resource Affectd:	Groundwater
Water Affected:	Not reported
Spill Source:	Other Commercial/Industrial
Spill Notifier:	Fire Department
PBS Number:	2-317497
Cleanup Ceased:	/ /
Cleanup Meets Standard:	False

500 7TH AVENUE/MANHATTAN (Continued) **S102671393**

Last Inspection:	/ /
Recommended Penalty:	Penalty Not Recommended
Spiller Cleanup Date:	/ /
Enforcement Date:	/ /
Investigation Complete:	/ /
UST Involvement:	False
Spill Class:	Known release that creates potential for fire or hazard. DEC Response. Unable/unwilling Responsible Party. Corrective action taken. (ISR)
Spill Closed Dt:	/ /
Date Region Sent Summary to Central Office:	/ /
Corrective Action Plan Submitted:	/ /
Date Spill Entered In Computer Data File:	05/05/89
Time Spill Entered In Computer Data File:	Not reported
Spill Record Last Update:	11/15/94
Is Updated:	False
PBS Number:	Not reported
Tank Number:	Not reported
Tank Size:	0
Test Method:	Not reported
Leak Rate Failed Tank:	0.00
Gross Leak Rate:	Not reported
Material Class Type:	Petroleum
Quantity Spilled:	200
Unkonwn Quantity Spilled:	False
Units:	Gallons
Quantity Recovered:	0
Unkonwn Quantity Recovered:	False
Material:	#6 FUEL OIL
Class Type:	#6 FUEL OIL
Times Material Entry In File:	2190
CAS Number:	Not reported
Last Date:	19940728
DEC Remarks:	Not reported
Spill Cause:	3) 10,000 GALLON TANKS LEAKING, SPILL TOOK PLACE IN TANK ROOM.

---

230 West 1/4-1/2 2500 ft.

D26TH ST. & HUDSON PKWY.
26TH ST. / HUDSON PKWY.
MANHATTAN, NY

NY LTANKS S100494844
NY HIST LTANKS N/A

Relative: Lower

Actual: 10 ft.

LTANKS:

Site ID:	65652
Spill Date:	03/11/93
Facility Addr2:	Not reported
Facility ID:	9213648
Program Number:	9213648
SWIS:	3101
Region of Spill:	2
Investigator:	MCTIBBE
Referred To:	Not reported
Reported to Dept:	03/11/93
CID:	Not reported
Spill Cause:	Tank Failure
Water Affected:	HUDSON RIVER
Spill Source:	Commercial/Industrial
Spill Notifier:	Federal Government
Cleanup Ceased:	03/31/95
Cleanup Meets Standard:	True

D26TH ST. & HUDSON PKWY. (Continued) **S100494844**

Last Inspection:	/ /
Recommended Penalty:	Penalty Not Recommended
UST Involvement:	False
Spill Class:	Known release with minimal potential for fire or hazard. DEC Response. Willing Responsible Party. Corrective action taken.
Spill Closed Dt:	03/31/95
Remediation Phase:	0
Date Entered In Computer:	03/12/93
Spill Record Last Update:	03/31/95
Spille Namer:	Not reported
Spiller Company:	GRACE CONCRETE CO.
Spiller Phone:	Not reported
Spiller Extention:	Not reported
Spiller Address:	26TH ST. & HUDSON PKWY.
Spiller City,St,Zip:	N.Y.C., NY
Spiller County:	001
Spiller Contact:	Not reported
Spiller Phone:	Not reported
Spiller Extention:	Not reported
DEC Region:	2
Program Number:	9213648
DER Facility ID:	62980
Site ID:	Not reported
Operable Unit ID:	Not reported
Operable Unit:	Not reported
Material ID:	Not reported
Material Code:	Not reported
Material Name:	Not reported
Case No.:	Not reported
Material FA:	Not reported
Quantity:	Not reported
Units:	Not reported
Recovered:	Not reported
Resource Affected:	Not reported
Oxygenate:	Not reported
Site ID:	Not reported
Spill Tank Test:	Not reported
Tank Number:	Not reported
Tank Size:	Not reported
Test Method:	Not reported
Leak Rate:	Not reported
Gross Fail:	Not reported
Modified By:	Not reported
Last Modified:	Not reported
Test Method:	Not reported
DEC Memo:	Start DECRemark - 9213648 Prior to Sept, 2004 data translation this spill Lead DEC Field was "TIBBE" / / : HANDLED BY UCSG. 10/10/95: This is additional information about material spilled from the translation of the old spill file: CONCRETE ADDITIVES END DECRemark - 9213648
Remarks:	Start CallerRemark - 9213648 U.S.C.G. TRIED TO CALL GRACE CONCRETE BUT COULD NOT GET PHONE NUMBER. END CallerRemark - 9213648

HIST LTANKS:

Region of Spill:	2
Spill Number:	9213648
Investigator:	TIBBE
Caller Name:	Not reported

D26TH ST. & HUDSON PKWY. (Continued) **S100494844**

Caller Agency:	Not reported
Caller Phone:	Not reported
Caller Extension:	Not reported
Notifier Name:	Not reported
Notifier Agency:	Not reported
Notifier Phone:	Not reported
Notifier Extension:	Not reported
Spill Date:	03/11/1993
Spill Time:	07:00
Reported to Department Date:	03/11/93
Reported to Department Time:	11:18
SWIS:	62
Spiller Contact:	Not reported
Spiller Phone:	Not reported
Spiller Extention:	Not reported
Spiller Name:	GRACE CONCRETE CO.
Spiller Address:	26TH ST. & HUDSON PKWY.
Spiller City,St,Zip:	N.Y.C., NY
Facility Contact:	Not reported
Facility Phone:	Not reported
Facility Extention:	Not reported
Spill Cause:	Tank Failure
Resource Affectd:	On Land
Water Affected:	HUDSON RIVER
Spill Source:	Other Commercial/Industrial
Spill Notifier:	Federal Government
PBS Number:	Not reported
Cleanup Ceased:	03/31/95
Cleanup Meets Standard:	True
Last Inspection:	/ /
Recommended Penalty:	Penalty Not Recommended
Spiller Cleanup Date:	/ /
Enforcement Date:	/ /
Investigation Complete:	/ /
UST Involvement:	False
Spill Class:	Known release with minimal potential for fire or hazard. DEC Response. Willing Responsible Party. Corrective action taken.
Spill Closed Dt:	03/31/95
Date Region Sent Summary to Central Office:	/ /
Corrective Action Plan Submitted:	/ /
Date Spill Entered In Computer Data File:	03/12/93
Time Spill Entered In Computer Data File:	Not reported
Spill Record Last Update:	03/31/95
Is Updated:	False
PBS Number:	Not reported
Tank Number:	Not reported
Tank Size:	Not reported
Test Method:	Not reported
Leak Rate Failed Tank:	Not reported
Gross Leak Rate:	Not reported
Material Class Type:	Not reported
Quantity Spilled:	Not reported
Unkonwn Quantity Spilled:	Not reported
Units:	Not reported
Quantity Recovered:	Not reported
Unkonwn Quantity Recovered:	Not reported
Material:	Not reported

D26TH ST. & HUDSON PKWY. (Continued) **S100494844**

Class Type: Not reported
Times Material Entry In File: Not reported
CAS Number: Not reported
Last Date: Not reported
DEC Remarks: / / : HANDLED BY UCSG. 10/10/95: This is additional information about material spilled from the translation of the old spill file: CONCRETE ADDITIVES
Spill Cause: U.S.C.G. TRIED TO CALL GRACE CONCRETE BUT COULD NOT GET PHONE NUMBER.

---

231 NNE 1/4-1/2 2502 ft. **450 W. 41ST STREET**
450 W. 41ST STREET
MANHATTAN, NY

NY LTANKS S102233197
NY HIST LTANKS N/A

Relative: Lower

Actual: 27 ft.

LTANKS:
Site ID: 210934
Spill Date: 07/14/95
Facility Addr2: Not reported
Facility ID: 9504490
Program Number: 9504490
SWIS: 3101
Region of Spill: 2
Investigator: LNKLAAS
Referred To: Not reported
Reported to Dept: 07/14/95
CID: 08
Spill Cause: Tank Failure
Water Affected: Not reported
Spill Source: Non Major Facility > 1,100 gal
Spill Notifier: Tank Tester
Cleanup Ceased: / /
Cleanup Meets Standard: False
Last Inspection: / /
Recommended Penalty: Penalty Not Recommended
UST Involvement: False
Spill Class: Known release that creates potential for fire or hazard. DEC Response. Unable/unwilling Responsible Party. Corrective action taken. (ISR)
Spill Closed Dt: 07/28/05
Remediation Phase: 0
Date Entered In Computer: 08/10/95
Spill Record Last Update: 07/28/05
Spille Namer: Not reported
Spiller Company: HUNTER COLLEGE
Spiller Phone: Not reported
Spiller Extention: Not reported
Spiller Address: 450 WEST 41ST STREET
Spiller City,St,Zip: NEW YORK, NY
Spiller County: 001
Spiller Contact: DAVID RECINO
Spiller Phone: (212) 356-0648
Spiller Extention: Not reported
DEC Region: 2
Program Number: 9504490
DER Facility ID: 174855
Site ID: 210934
Operable Unit ID: 1019239
Operable Unit: 01
Material ID: 366002
Material Code: 0003

450 W. 41ST STREET (Continued) **S102233197**

Material Name: #6 Fuel Oil
Case No.: Not reported
Material FA: Petroleum
Quantity: -1.00
Units: Gallons
Recovered: 0.00
Resource Affected: Groundwater
Oxygenate: False
Site ID: Not reported
Spill Tank Test: Not reported
Tank Number: Not reported
Tank Size: Not reported
Test Method: Not reported
Leak Rate: Not reported
Gross Fail: Not reported
Modified By: Not reported
Last Modified: Not reported
Test Method: Not reported
DEC Memo: Start DECRemark - 9504490 06/25/05 Called Aqua-X (212) 226-6189 - phone number disconnected. LNK. 06/25/05 Called David Recino (Hunter College) - no answer. LNK. 07/28/05 2:00pm Called Roy Feinzig (914-682-4850) of Rose, Beaton, and Rose. He confirmed that Con Edison vault was removed, product was cleaned up, and monitoring wells were installed. He said wells were monitored for several years and cleanup is complete. Closed. LNK. END DECRemark - 9504490
Remarks: Start CallerRemark - 9504490 TANK WAS EMPTIED AND CLEANED DURING A TEST TODAY - THEY FOUND AN UNKNOWN AMOUNT OF OIL UNDER TANK. CALLED DAVID KATZEN, PREPARING TO ABANDON TANK - CLEANED OUT HTE TANK - DRILLED INSIDE THE TANK. END CallerRemark - 9504490

HIST LTANKS:
Region of Spill: 2
Spill Number: 9504490
Investigator: SIGONA
Caller Name: Not reported
Caller Agency: Not reported
Caller Phone: Not reported
Caller Extension: Not reported
Notifier Name: Not reported
Notifier Agency: Not reported
Notifier Phone: Not reported
Notifier Extension: Not reported
Spill Date: 07/14/1995
Spill Time: 11:00
Reported to Department Date: 07/14/95
Reported to Department Time: 12:28
SWIS: 62
Spiller Contact: DAVID RECINO
Spiller Phone: (212) 356-0648
Spiller Extention: Not reported
Spiller Name: HUNTER COLLEGE
Spiller Address: 450 WEST 41ST STREET
Spiller City,St,Zip: NEW YORK, NY
Facility Contact: Not reported
Facility Phone: Not reported
Facility Extention: Not reported
Spill Cause: Tank Failure
Resource Affectd: Groundwater

D26TH ST. & HUDSON PKWY. (Continued) — **S100494844**

Class Type: Not reported
Times Material Entry In File: Not reported
CAS Number: Not reported
Last Date: Not reported
DEC Remarks: / / : HANDLED BY UCSG. 10/10/95: This is additional information about material spilled from the translation of the old spill file: CONCRETE ADDITIVES
Spill Cause: U.S.C.G. TRIED TO CALL GRACE CONCRETE BUT COULD NOT GET PHONE NUMBER.

---

231 NNE 1/4-1/2 2502 ft. — **450 W. 41ST STREET** / **450 W. 41ST STREET** / **MANHATTAN, NY** — **NY LTANKS S102233197** / **NY HIST LTANKS N/A**

Relative: Lower
Actual: 27 ft.

LTANKS:

Site ID:	210934
Spill Date:	07/14/95
Facility Addr2:	Not reported
Facility ID:	9504490
Program Number:	9504490
SWIS:	3101
Region of Spill:	2
Investigator:	LNKLAAS
Referred To:	Not reported
Reported to Dept:	07/14/95
CID:	08
Spill Cause:	Tank Failure
Water Affected:	Not reported
Spill Source:	Non Major Facility > 1,100 gal
Spill Notifier:	Tank Tester
Cleanup Ceased:	/ /
Cleanup Meets Standard:	False
Last Inspection:	/ /
Recommended Penalty:	Penalty Not Recommended
UST Involvement:	False
Spill Class:	Known release that creates potential for fire or hazard. DEC Response. Unable/unwilling Responsible Party. Corrective action taken. (ISR)
Spill Closed Dt:	07/28/05
Remediation Phase:	0
Date Entered In Computer:	08/10/95
Spill Record Last Update:	07/28/05
Spille Namer:	Not reported
Spiller Company:	HUNTER COLLEGE
Spiller Phone:	Not reported
Spiller Extention:	Not reported
Spiller Address:	450 WEST 41ST STREET
Spiller City,St,Zip:	NEW YORK, NY
Spiller County:	001
Spiller Contact:	DAVID RECINO
Spiller Phone:	(212) 356-0648
Spiller Extention:	Not reported
DEC Region:	2
Program Number:	9504490
DER Facility ID:	174855
Site ID:	210934
Operable Unit ID:	1019239
Operable Unit:	01
Material ID:	366002
Material Code:	0003

450 W. 41ST STREET (Continued) — **S102233197**

Material Name:	#6 Fuel Oil
Case No.:	Not reported
Material FA:	Petroleum
Quantity:	-1.00
Units:	Gallons
Recovered:	0.00
Resource Affected:	Groundwater
Oxygenate:	False
Site ID:	Not reported
Spill Tank Test:	Not reported
Tank Number:	Not reported
Tank Size:	Not reported
Test Method:	Not reported
Leak Rate:	Not reported
Gross Fall:	Not reported
Modified By:	Not reported
Last Modified:	Not reported
Test Method:	Not reported
DEC Memo:	Start DECRemark - 9504490 06/25/05 Called Aqua-X (212) 226-6189 - phone number disconnected. LNK. 06/25/05 Called David Recino (Hunter College) - no answer. LNK. 07/28/05 2:00pm Called Roy Feinzig (914-682-4850) of Rose, Beaton, and Rose. He confirmed that Con Edison vault was removed, product was cleaned up, and monitoring wells were installed. He said wells were monitored for several years and cleanup is complete. Closed. LNK. END DECRemark - 9504490
Remarks:	Start CallerRemark - 9504490 TANK WAS EMPTIED AND CLEANED DURING A TEST TODAY - THEY FOUND AN UNKNOWN AMOUNT OF OIL UNDER TANK. CALLED DAVID KATZEN, PREPARING TO ABANDON TANK - CLEANED OUT HTE TANK - DRILLED INSIDE THE TANK. END CallerRemark - 9504490

HIST LTANKS:

Region of Spill:	2
Spill Number:	9504490
Investigator:	SIGONA
Caller Name:	Not reported
Caller Agency:	Not reported
Caller Phone:	Not reported
Caller Extension:	Not reported
Notifier Name:	Not reported
Notifier Agency:	Not reported
Notifier Phone:	Not reported
Notifier Extension:	Not reported
Spill Date:	07/14/1995
Spill Time:	11:00
Reported to Department Date:	07/14/95
Reported to Department Time:	12:28
SWIS:	62
Spiller Contact:	DAVID RECINO
Spiller Phone:	(212) 356-0648
Spiller Extention:	Not reported
Spiller Name:	HUNTER COLLEGE
Spiller Address:	450 WEST 41ST STREET
Spiller City,St,Zip:	NEW YORK, NY
Facility Contact:	Not reported
Facility Phone:	Not reported
Facility Extention:	Not reported
Spill Cause:	Tank Failure
Resource Affectd:	Groundwater

450 W. 41ST STREET (Continued) — **S102233197**

Water Affected: Not reported
Spill Source: Non Major Facility > 1,100 gallons
Spill Notifier: Tank Tester
PBS Number: Not reported
Cleanup Ceased: / /
Cleanup Meets Standard: False
Last Inspection: / /
Recommended Penalty: Penalty Not Recommended
Spiller Cleanup Date: / /
Enforcement Date: / /
Investigation Complete: / /
UST Involvement: False
Spill Class: Known release that creates potential for fire or hazard. DEC Response. Unable/unwilling Responsible Party. Corrective action taken. (ISR)
Spill Closed Dt: / /
Date Region Sent Summary to Central Office: / /
Corrective Action Plan Submitted: / /
Date Spill Entered In Computer Data File: 08/10/95
Time Spill Entered In Computer Data File: Not reported
Spill Record Last Update: 01/03/96
Is Updated: False
PBS Number: Not reported
Tank Number: Not reported
Tank Size: Not reported
Test Method: Not reported
Leak Rate Failed Tank: Not reported
Gross Leak Rate: Not reported
Material Class Type: Petroleum
Quantity Spilled: -1
Unkonwn Quantity Spilled: False
Units: Gallons
Quantity Recovered: 0
Unkonwn Quantity Recovered: False
Material: #6 FUEL OIL
Class Type: #6 FUEL OIL
Times Material Entry In File: 2190
CAS Number: Not reported
Last Date: 19940728
DEC Remarks: Dec Sigona met with Dormitory Authority staffon July 17, 1995. Meeting included David Recino Dormitory Authority), E. Dowd Hunter College), Roy Fein ig Rose, Beaton Rose), R. Dib Aqua-X. Investigation found oil leak in tank. product leaked to soil and surrounding water table. Inspection of Con Ed vault outside of the building revealed 6 fuel was seeping into vault. Notified Con Ed who sent personnel to respond and document. Telephone call on 1/3/96 found that Woodward-Clyde was awarded bid to provide investigation of the spill. They will start advancing borings on the week of January 8, 1996. I requested that I could be present to observe the installation of monitoring wells. Roy Fein ig will be overseeing the work and I asked David Recino to have him call me ASAP to set up the drilling apointment.
Spill Cause: TANK WAS EMPTIED AND CLEANED DURING A TEST TODAY - THEY FOUND AN UNKNOWN AMOUNT OF OIL UNDER TANK. CALLED DAVID KATZEN, PREPARING TO ABANDON TANK - CLEANED OUT HTE TANK - DRILLED INSIDE THE TANK.

AY232 WNW 1/4-1/2 2506 ft. — **W 30TH HELIPORT/MANHATTAN** — **NY LTANKS** — **S100167700**
W 30TH STREET HELIPORT — **NY HIST LTANKS** — **N/A**
NEW YORK CITY, NY

Site 1 of 2 in cluster AY

Relative: Lower
Actual: 10 ft.

LTANKS:
Site ID: 219617
Spill Date: 06/29/89
Facility Addr2: Not reported
Facility ID: 8903300
Program Number: 8903300
SWIS: 3101
Region of Spill: 2
Investigator: SJMILLER
Referred To: Not reported
Reported to Dept: 06/29/89
CID: Not reported
Spill Cause: Tank Test Failure
Water Affected: Not reported
Spill Source: Institutional, Educational, Gov., Other
Spill Notifier: Tank Tester
Cleanup Ceased: / /
Cleanup Meets Standard: False
Last Inspection: / /
Recommended Penalty: Penalty Not Recommended
UST Involvement: False
Spill Class: Known release with minimal potential for fire or hazard. DEC Response. Willing Responsible Party. Corrective action taken.
Spill Closed Dt: 12/30/03
Remediation Phase: 0
Date Entered In Computer: 06/30/89
Spill Record Last Update: 12/30/03
Spille Namer: Not reported
Spiller Company: PORT AUTHORITY OF NY
Spiller Phone: (718) 656-8105
Spiller Extention: Not reported
Spiller Address: Not reported
Spiller City,St,Zip: ZZ
Spiller County: 001
Spiller Contact: Not reported
Spiller Phone: Not reported
Spiller Extention: Not reported
DEC Region: 2
Program Number: 8903300
DER Facility ID: 181626
Site ID: 219617
Operable Unit ID: 930790
Operable Unit: 01
Material ID: 447405
Material Code: 0064A
Material Name: UNKNOWN MATERIAL
Case No.: Not reported
Material FA: Other
Quantity: -1.00
Units: Pounds
Recovered: 0.00
Resource Affected: Groundwater
Oxygenate: False

W 30TH HELIPORT/MANHATTAN (Continued) S100167700

Site ID: 219617
Spill Tank Test: 10231
Tank Number: Not reported
Tank Size: 0
Test Method: 00
Leak Rate: 0.00
Gross Fail: Not reported
Modified By: Spills
Last Modified: 10/01/04
Test Method: Unknown
DEC Memo: Start DECRemark - 8903300 Prior to Sept, 2004 data translation this spill Lead DEC Field was "MILLER" DEC SIGONA REASSIGNED TO MILLER ON 1/23/98 REFER TO SPILL NO. 8903684. END DECRemark - 8903300
Remarks: Start CallerRemark - 8903300 4 (550) TANKS FAILED HORNER EZY CHECK WITH A LEAK RATE OF .2756GPH, PORT AUTHORITY ON SCENE, PUMP TANKS DOWN, RETEST, ISOLATE TANK. END CallerRemark - 8903300

HIST LTANKS:
Region of Spill: 2
Spill Number: 8903300
Investigator: MILLER
Caller Name: Not reported
Caller Agency: Not reported
Caller Phone: Not reported
Caller Extension: Not reported
Notifier Name: Not reported
Notifier Agency: Not reported
Notifier Phone: Not reported
Notifier Extension: Not reported
Spill Date: 06/29/1989
Spill Time: 23:30
Reported to Department Date: 06/29/89
Reported to Department Time: 23:38
SWIS: 62
Spiller Contact: Not reported
Spiller Phone: Not reported
Spiller Extention: Not reported
Spiller Name: PORT AUTHORITY OF NY
Spiller Address: Not reported
Spiller City,St,Zip: Not reported
Facility Contact: Not reported
Facility Phone: (718) 656-8105
Facility Extention: Not reported
Spill Cause: Tank Test Failure
Resource Affectd: Groundwater
Water Affected: Not reported
Spill Source: Other Non Commercial/Industrial
Spill Notifier: Tank Tester
PBS Number: Not reported
Cleanup Ceased: / /
Cleanup Meets Standard: False
Last Inspection: / /
Recommended Penalty: Penalty Not Recommended
Spiller Cleanup Date: / /
Enforcement Date: / /
Investigation Complete: / /
UST Involvement: False

W 30TH HELIPORT/MANHATTAN (Continued) S100167700

Spill Class: Known release with minimal potential for fire or hazard. DEC Response. Willing Responsible Party. Corrective action taken.
Spill Closed Dt: / /
Date Region Sent Summary to Central Office: / /
Corrective Action Plan Submitted: / /
Date Spill Entered In Computer Data File: 06/30/89
Time Spill Entered In Computer Data File: Not reported
Spill Record Last Update: 01/23/98
Is Updated: False
PBS Number: Not reported
Tank Number: Not reported
Tank Size: 0
Test Method: Not reported
Leak Rate Failed Tank: 0.00
Gross Leak Rate: Not reported
Material Class Type: Raw Sewage
Quantity Spilled: -1
Unkonwn Quantity Spilled: False
Units: Pounds
Quantity Recovered: 0
Unkonwn Quantity Recovered: False
Material: UNKNOWN MATERIAL
Class Type: UNKNOWN MATERIAL
Times Material Entry In File: 9140
CAS Number: Not reported
Last Date: 19941109
DEC Remarks: DEC SIGONA REASSIGNED TO MILLER ON 1/23/98
Spill Cause: 4 550) TANKS FAILED HORNER EZY CHECK WITH A LEAK RATE OF .2756GPH, PORT AUTHORITY ON SCENE, PUMP TANKS DOWN, RETEST, ISOLATE TANK.

AY233 **30TH ST HELIPORT/MANH** NY LTANKS S100167672
WNW **30TH STREET HELIPORT** NY HIST LTANKS N/A
1/4-1/2 **NEW YORK CITY, NY**
2506 ft.

Site 2 of 2 in cluster AY

Relative: Lower
Actual: 10 ft.

LTANKS:
Site ID: 167220
Spill Date: 05/04/89
Facility Addr2: Not reported
Facility ID: 8901091
Program Number: 8901091
SWIS: 3101
Region of Spill: 2
Investigator: SJMILLER
Referred To: Not reported
Reported to Dept: 05/04/89
CID: Not reported
Spill Cause: Tank Test Failure
Water Affected: Not reported
Spill Source: Commercial/Industrial
Spill Notifier: Tank Tester
Cleanup Ceased: 11/12/92
Cleanup Meets Standard: True
Last Inspection: / /
Recommended Penalty: Penalty Not Recommended
UST Involvement: True
Spill Class: Known release that creates potential for fire or hazard. DEC Response.

30TH ST HELIPORT/MANH (Continued) S100167672

Willing Responsible Party. Corrective action taken.
Spill Closed Dt: 11/12/92
Remediation Phase: 0
Date Entered In Computer: 05/05/89
Spill Record Last Update: 01/23/98
Spille Namer: Not reported
Spiller Company: PORT AUTHORITY
Spiller Phone: (718) 656-8105
Spiller Extention: Not reported
Spiller Address: Not reported
Spiller City,St,Zip: ZZ
Spiller County: 001
Spiller Contact: Not reported
Spiller Phone: Not reported
Spiller Extention: Not reported
DEC Region: 2
Program Number: 8901091
DER Facility ID: 140883
Site ID: 167220
Operable Unit ID: 927224
Operable Unit: 01
Material ID: 452400
Material Code: 0011
Material Name: Jet Fuel
Case No.: Not reported
Material FA: Petroleum
Quantity: -1.00
Units: Pounds
Recovered: 0.00
Resource Affected: Groundwater
Oxygenate: False
Site ID: 167220
Spill Tank Test: 9985
Tank Number: Not reported
Tank Size: 0
Test Method: 00
Leak Rate: 0.00
Gross Fail: Not reported
Modified By: Spills
Last Modified: 10/01/04
Test Method: Unknown
DEC Memo: Start DECRemark - 8901091 Prior to Sept, 2004 data translation this spill Lead DEC Field was "MILLER" DEC SIGONA REASSIGNED TO MILLER ON 1/23/98 END DECRemark - 8901091
Remarks: Start CallerRemark - 8901091 (8) 550 GALLON TANKS, SYSTEMS TEST FAILURE, HORNER EZY CHECK, LEAK RATE -.25GPH, WILL EXCAVATE, ISOLATE & RETEST. END CallerRemark - 8901091

HIST LTANKS:
Region of Spill: 2
Spill Number: 8901091
Investigator: MILLER
Caller Name: Not reported
Caller Agency: Not reported
Caller Phone: Not reported
Caller Extension: Not reported
Notifier Name: Not reported

30TH ST HELIPORT/MANH (Continued) S100167672

Notifier Agency: Not reported
Notifier Phone: Not reported
Notifier Extension: Not reported
Spill Date: 05/04/1989
Spill Time: 00:01
Reported to Department Date: 05/04/89
Reported to Department Time: 00:49
SWIS: 62
Spiller Contact: Not reported
Spiller Phone: Not reported
Spiller Extention: Not reported
Spiller Name: PORT AUTHORITY
Spiller Address: Not reported
Spiller City,St,Zip: Not reported
Facility Contact: Not reported
Facility Phone: (718) 656-8105
Facility Extention: Not reported
Spill Cause: Tank Test Failure
Resource Affectd: Groundwater
Water.Affected: Not reported
Spill Source: Other Commercial/Industrial
Spill Notifier: Tank Tester
PBS Number: Not reported
Cleanup Ceased: 11/12/92
Cleanup Meets Standard: True
Last Inspection: / /
Recommended Penalty: Penalty Not Recommended
Spiller Cleanup Date: / /
Enforcement Date: / /
Investigation Complete: / /
UST Involvement: True
Spill Class: Known release that creates potential for fire or hazard. DEC Response. Willing Responsible Party. Corrective action taken.
Spill Closed Dt: 11/12/92
Date Region Sent Summary to Central Office: / /
Corrective Action Plan Submitted: / /
Date Spill Entered In Computer Data File: 05/05/89
Time Spill Entered In Computer Data File: Not reported
Spill Record Last Update: 01/23/98
Is Updated: False
PBS Number: Not reported
Tank Number: Not reported
Tank Size: 0
Test Method: Not reported
Leak Rate Failed Tank: 0.00
Gross Leak Rate: Not reported
Material Class Type: Petroleum
Quantity Spilled: -1
Unkonwn Quantity Spilled: False
Units: Pounds
Quantity Recovered: 0
Unkonwn Quantity Recovered: False
Material: JET FUEL
Class Type: JET FUEL
Times Material Entry In File: 1264
CAS Number: Not reported
Last Date: 19940728

30TH ST HELIPORT/MANH (Continued) S100167672

DEC Remarks: DEC SIGONA REASSIGNED TO MILLER ON 1/23/98
Spill Cause: 8) 550 GALLON TANKS, SYSTEMS TEST FAILURE, HORNER EZY CHECK, LEAK RATE -.25GPH, WILL EXCAVATE, ISOLATE RETEST.

---

234 WSW 1/4-1/2 2506 ft. **201 11TH AVE**
201 11TH AVE
MANHATTAN, NY

NY LTANKS S100167779
NY Spills N/A
NY Hist Spills
NY HIST LTANKS

Relative: Lower
Actual: 7 ft.

LTANKS:

Site ID:	131668
Spill Date:	08/17/90
Facility Addr2:	Not reported
Facility ID:	9005469
Program Number:	9005469
SWIS:	3101
Region of Spill:	2
Investigator:	BATTISTA
Referred To:	Not reported
Reported to Dept:	08/17/90
CID:	Not reported
Spill Cause:	Tank Failure
Water Affected:	Not reported
Spill Source:	Institutional, Educational, Gov., Other
Spill Notifier:	Responsible Party
Cleanup Ceased:	05/11/90
Cleanup Meets Standard:	True
Last Inspection:	/ /
Recommended Penalty:	Penalty Not Recommended
UST Involvement:	False
Spill Class:	Not reported
Spill Closed Dt:	05/11/90
Remediation Phase:	0
Date Entered In Computer:	08/20/90
Spill Record Last Update:	10/16/90
Spills Namer:	Not reported
Spiller Company:	USPS
Spiller Phone:	Not reported
Spiller Extention:	Not reported
Spiller Address:	Not reported
Spiller City,St,Zip:	ZZ
Spiller County:	001
Spiller Contact:	Not reported
Spiller Phone:	Not reported
Spiller Extention:	Not reported
DEC Region:	2
Program Number:	9005469
DER Facility ID:	113443
Site ID:	131668
Operable Unit ID:	943005
Operable Unit:	01
Material ID:	436510
Material Code:	0001
Material Name:	#2 Fuel Oil
Case No.:	Not reported
Material FA:	Petroleum
Quantity:	-1.00
Units:	Not reported

201 11TH AVE (Continued) S100167779

Recovered:	0.00
Resource Affected:	Soil
Oxygenate:	False
Site ID:	Not reported
Spill Tank Test:	Not reported
Tank Number:	Not reported
Tank Size:	Not reported
Test Method:	Not reported
Leak Rate:	Not reported
Gross Fail:	Not reported
Modified By:	Not reported
Last Modified:	Not reported
Test Method:	Not reported
DEC Memo:	Not reported
Remarks:	Start CallerRemark - 9005469 GASKET ON TANK IS LEAKING,SMALL AMOUNT OF CONTAMINATED SOIL, WILL EXPOSE & REPAIR TANK & CLEAN UP, TYREE BROS TO DO WORK. END CallerRemark - 9005469
Site ID:	131667
Spill Date:	11/27/89
Facility Addr2:	Not reported
Facility ID:	8908706
Program Number:	8908706
SWIS:	3101
Region of Spill:	2
Investigator:	ADMIN. CLOSED
Referred To:	Not reported
Reported to Dept:	12/04/89
CID:	Not reported
Spill Cause:	Tank Test Failure
Water Affected:	Not reported
Spill Source:	Institutional, Educational, Gov., Other
Spill Notifier:	Responsible Party
Cleanup Ceased:	/ /
Cleanup Meets Standard:	False
Last Inspection:	/ /
Recommended Penalty:	Penalty Not Recommended
UST Involvement:	True
Spill Class:	Known release that creates a file or hazard. DEC Response. Willing Responsible Party. Corrective action taken.
Spill Closed Dt:	03/04/03
Remediation Phase:	0
Date Entered In Computer:	12/07/89
Spill Record Last Update:	11/04/05
Spills Namer:	Not reported
Spiller Company:	U S POSTAL SERVICE
Spiller Phone:	(212) 330-4912
Spiller Extention:	Not reported
Spiller Address:	JAMES A FARLEY BLDG
Spiller City,St,Zip:	ZZ
Spiller County:	001
Spiller Contact:	Not reported
Spiller Phone:	Not reported
Spiller Extention:	Not reported
DEC Region:	2
Program Number:	8908706
DER Facility ID:	113443

201 11TH AVE (Continued) **S100167779**

Site ID:	131667
Operable Unit ID:	933752
Operable Unit:	01
Material ID:	441896
Material Code:	0009
Material Name:	Gasoline
Case No.:	Not reported
Material FA:	Petroleum
Quantity:	-1.00
Units:	Pounds
Recovered:	0.00
Resource Affected:	Soil
Oxygenate:	False
Site ID:	131667
Spill Tank Test:	11076
Tank Number:	Not reported
Tank Size:	0
Test Method:	00
Leak Rate:	0.00
Gross Fail:	Not reported
Modified By:	Spills
Last Modified:	10/01/04
Test Method:	Unknown
DEC Memo:	Not reported
Remarks:	Start CallerRemark - 8908706 4K TANK, SYSTEMS TEST, FAILED VPLT WITH A LEAK RATE OF -.244GPH, WILL EXCAVATE, ISOLATE & RETEST. CLOSED DUE TO LACK OF ANY RECENT INFO - DOES NOT MEET ANY CLEANUP REQUIREMENTS. END CallerRemark - 8908706

NY Spills:

Site ID:	247205
Facility Addr2:	Not reported
Facility ID:	9209596
Spill Number:	9209596
Facility Type:	ER
SWIS:	3101
Region of Spill:	2
Investigator:	KSTANG
Referred To:	Not reported
Spill Date:	11/18/92
Reported to Dept:	11/18/92
CID:	Not reported
Spill Cause:	Human Error
Water Affected:	Not reported
Spill Source:	Institutional, Educational, Gov., Other
Spill Notifier:	Other
Cleanup Ceased:	11/18/92
Cleanup Meets Std:	True
Last Inspection:	/ /
Recommended Penalty:	Penalty Not Recommended
UST Trust:	False
Spill Class:	Known release with minimal potential for fire or hazard. DEC Response. Willing Responsible Party. Corrective action taken.
Spill Closed Dt:	11/18/92
Remediation Phase:	0
Date Entered In Computer:	11/18/92
Spill Record Last Update:	09/30/04

201 11TH AVE (Continued) **S100167779**

Spiller Name:	Not reported
Spiller Company:	Not reported
Spiller Address:	Not reported
Spiller City,St,Zip:	***Update***, ZZ
Spiller Company:	001
Spiller Phone:	Not reported
Contact Name:	Not reported
Contact Phone:	Not reported
DEC Region:	2
Program Number:	9209596
DER Facility ID:	280563
Site ID:	247205
Operable Unit ID:	976180
Operable Unit:	01
Material ID:	406637
Material Code:	0001
Material Name:	#2 Fuel Oil
Case No.:	Not reported
Material FA:	Petroleum
Quantity:	100.00
Units:	Gallons
Recovered:	0.00
Resource Affected:	Soil
Oxygenate:	False
DEC Memo:	Start DECRemark - 9209596 Prior to Sept, 2004 data translation this spill Lead DEC Field was "TANG" END DECRemark - 9209596
Remarks:	Start CallerRemark - 9209596 CUST. SUPT. DIRECTED DRIVER TO DELIV.FUEL TA A TANK WHICH WOULD NOT HOLD THE SPECIFIED AMOUNT-SPILL TEAM ENROUTE TO CLEAN ROUTE,UST COOR. WILL SUPERVISE CLEAN UP END CallerRemark - 9209596

NY Hist Spills:

Region of Spill:	2
Spill Number:	9209596
Investigator:	TANG
Caller Name:	Not reported
Caller Agency:	Not reported
Caller Phone:	Not reported
Notifier Name:	Not reported
Notifier Agency:	Not reported
Notifier Phone:	Not reported
Spill Date/Time:	11/18/1992 08:00
Reported to Dept Date/Time:	11/18/92 08:54
SWIS:	62
Spiller Name:	Not reported
Spiller Contact:	Not reported
Spiller Phone:	Not reported
Spiller Address:	Not reported
Spiller City,St,Zip:	Not reported
Spill Cause:	Human Error
Reported to Dept:	On Land
Water Affected:	Not reported
Spill Source:	02
Spill Notifier:	Other
PBS Number:	Not reported
Cleanup Ceased:	11/18/92
Cleanup Meets Std:	True
Last Inspection:	/ /

201 11TH AVE (Continued) S100167779

Recommended Penalty: Penalty Not Recommended
Spiller Cleanup Dt: / /
Enforcement Date: / /
Invstgn Complete: / /
UST Involvement: False
Spill Class: Known release with minimal potential for fire or hazard. DEC Response. Willing Responsible Party. Corrective action taken.
Spill Closed Dt: 11/18/92
Corrective Action Plan Submitted: / /
Date Region Sent Summary to Central Office: / /
Date Spill Entered In Computer Data File: 11/18/92
Date Spill Entered In Computer Data File: Not reported
Update Date: / /
Is Updated: False
PBS Number: Not reported
Tank Number: Not reported
Tank Size: Not reported
Test Method: Not reported
Leak Rate Failed Tank: Not reported
Gross Leak Rate: Not reported
Material Class Type: Petroleum
Quantity Spilled: 100
Unkonwn Quantity Spilled: False
Units: Gallons
Quantity Recovered: 0
Unkonwn Quantity Recovered: False
Material: #2 FUEL OIL
Class Type: #2 FUEL OIL
Times Material Entry In File: 24464
CAS Number: Not reported
Last Date: 19941207
DEC Remarks: Not reported
Remark: CUST. SUPT. DIRECTED DRIVER TO DELIV.FUEL TA A TANK WHICH WOULD NOT HOLD THE SPECIFIED AMOUNT-SPILL TEAM ENROUTE TO CLEAN ROUTE,UST COOR. WILL SUPERVISE CLEAN UP

HIST LTANKS:
Region of Spill: 2
Spill Number: 9005459
Investigator: BATTISTA
Caller Name: Not reported
Caller Agency: Not reported
Caller Phone: Not reported
Caller Extension: Not reported
Notifier Name: Not reported
Notifier Agency: Not reported
Notifier Phone: Not reported
Notifier Extension: Not reported
Spill Date: 08/17/1990
Spill Time: 10:30
Reported to Department Date: 08/17/90
Reported to Department Time: 11:05
SWIS: 62
Spiller Contact: Not reported
Spiller Phone: Not reported
Spiller Extention: Not reported
Spiller Name: USPS

201 11TH AVE (Continued) S100167779

Spiller Address: Not reported
Spiller City,St,Zip: Not reported
Facility Contact: Not reported
Facility Phone: Not reported
Facility Extention: Not reported
Spill Cause: Tank Failure
Resource Affectd: On Land
Water Affected: Not reported
Spill Source: Other Non Commercial/Industrial
Spill Notifier: Responsible Party
PBS Number: Not reported
Cleanup Ceased: 05/11/90
Cleanup Meets Standard: True
Last Inspection: / /
Recommended Penalty: Penalty Not Recommended
Spiller Cleanup Date: / /
Enforcement Date: / /
Investigation Complete: / /
UST Involvement: False
Spill Class: Not reported
Spill Closed Dt: 05/11/90
Date Region Sent Summary to Central Office: / /
Corrective Action Plan Submitted: / /
Date Spill Entered In Computer Data File: 08/20/90
Time Spill Entered In Computer Data File: Not reported
Spill Record Last Update: 10/16/90
Is Updated: False
PBS Number: Not reported
Tank Number: Not reported
Tank Size: Not reported
Test Method: Not reported
Leak Rate Failed Tank: Not reported
Gross Leak Rate: Not reported
Material Class Type: Petroleum
Quantity Spilled: -1
Unkonwn Quantity Spilled: False
Units: Not reported
Quantity Recovered: 0
Unkonwn Quantity Recovered: False
Material: #2 FUEL OIL
Class Type: #2 FUEL OIL
Times Material Entry In File: 24464
CAS Number: Not reported
Last Date: 19941207
DEC Remarks: Not reported
Spill Cause: GASKET ON TANK IS LEAKING,SMALL AMOUNT OF CONTAMINATED SOIL, WILL EXPOSE REPAIR TANK CLEAN UP, TYREE BROS TO DO WORK.

Region of Spill: 2
Spill Number: 8908706
Investigator: SULLIVAN
Caller Name: Not reported
Caller Agency: Not reported
Caller Phone: Not reported
Caller Extension: Not reported
Notifier Name: Not reported
Notifier Agency: Not reported

201 11TH AVE (Continued) S100167779

Notifier Phone:	Not reported
Notifier Extension:	Not reported
Spill Date:	11/27/1989
Spill Time:	14:00
Reported to Department Date:	12/04/89
Reported to Department Time:	12:01
SWIS:	62
Spiller Contact:	Not reported
Spiller Phone:	Not reported
Spiller Extention:	Not reported
Spiller Name:	U S POSTAL SERVICE
Spiller Address:	JAMES A FARLEY BLDG
Spiller City,St,Zip:	RM 5030
Facility Contact:	Not reported
Facility Phone:	(212) 330-4912
Facility Extention:	Not reported
Spill Cause:	Tank Test Failure
Resource Affectd:	On Land
Water Affected:	Not reported
Spill Source:	Other Non Commercial/Industrial
Spill Notifier:	Responsible Party
PBS Number:	Not reported
Cleanup Ceased:	/ /
Cleanup Meets Standard:	False
Last Inspection:	/ /
Recommended Penalty:	Penalty Not Recommended
Spiller Cleanup Date:	/ /
Enforcement Date:	/ /
Investigation Complete:	/ /
UST Involvement:	True
Spill Class:	Known release that creates a file or hazard. DEC Response. Willing Responsible Party. Corrective action taken.
Spill Closed Dt:	/ /
Date Region Sent Summary to Central Office:	/ /
Corrective Action Plan Submitted:	/ /
Date Spill Entered In Computer Data File:	12/07/89
Time Spill Entered In Computer Data File:	Not reported
Spill Record Last Update:	11/13/92
Is Updated:	False
PBS Number:	Not reported
Tank Number:	Not reported
Tank Size:	0
Test Method:	Not reported
Leak Rate Failed Tank:	0.00
Gross Leak Rate:	Not reported
Material Class Type:	Petroleum
Quantity Spilled:	-1
Unkonwn Quantity Spilled:	False
Units:	Not reported
Quantity Recovered:	0
Unkonwn Quantity Recovered:	False
Material:	GASOLINE
Class Type:	GASOLINE
Times Material Entry In File:	21329
CAS Number:	Not reported
Last Date:	19940929
DEC Remarks:	Not reported

201 11TH AVE (Continued) S100167779

Spill Cause: 4K TANK, SYSTEMS TEST, FAILED VPLT WITH A LEAK RATE OF -.244GPH, WILL EXCAVATE, ISOLATE RETEST.

AX235 **498 SEVENTH AVENUE** NY LTANKS S104782245
East **498 7TH AVENUE** NY HIST LTANKS N/A
1/4-1/2 **NEW YORK, NY**
2513 ft.

Site 2 of 4 in cluster AX

Relative:
Higher

Actual:
46 ft.

LTANKS:

Site ID:	85759
Spill Date:	09/07/00
Facility Addr2:	Not reported
Facility ID:	0006741
Program Number:	0006741
SWIS:	3101
Region of Spill:	2
Investigator:	SIGONA
Referred To:	Not reported
Reported to Dept:	09/07/00
CID:	14
Spill Cause:	Tank Failure
Water Affected:	Not reported
Spill Source:	Non Major Facility > 1,100 gal
Spill Notifier:	Other
Cleanup Ceased:	/ /
Cleanup Meets Standard:	False
Last Inspection:	/ /
Recommended Penalty:	Penalty Not Recommended
UST Involvement:	False
Spill Class:	Known release with minimal potential for fire or hazard. DEC Response. Willing Responsible Party. Corrective action taken.
Spill Closed Dt:	10/04/00
Remediation Phase:	0
Date Entered In Computer:	09/07/00
Spill Record Last Update:	10/05/00
Spille Namer:	MICHAEL S. MAY
Spiller Company:	GEORGE COMFORT & SONS
Spiller Phone:	(212) 695-3820
Spiller Extention:	Not reported
Spiller Address:	200 MADISON AVENUE
Spiller City,St,Zip:	NEW YORK, NY 10016-
Spiller County:	001
Spiller Contact:	MICHAEL MAY
Spiller Phone:	(212) 695-3820
Spiller Extention:	Not reported
DEC Region:	2
Program Number:	0006741
DER Facility ID:	78744
Site ID:	85759
Operable Unit ID:	829568
Operable Unit:	01
Material ID:	547851
Material Code:	0003
Material Name:	#6 Fuel Oil
Case No.:	Not reported
Material FA:	Petroleum
Quantity:	0.00

498 SEVENTH AVENUE (Continued) **S104782245**

Units:	Gallons
Recovered:	0.00
Resource Affected:	Soil
Oxygenate:	False
Site ID:	Not reported
Spill Tank Test:	Not reported
Tank Number:	Not reported
Tank Size:	Not reported
Test Method:	Not reported
Leak Rate:	Not reported
Gross Fail:	Not reported
Modified By:	Not reported
Last Modified:	Not reported
Test Method:	Not reported
DEC Memo:	Not reported
Remarks:	Start CallerRemark - 0006741 Caller states tank was removed by ace atlas and soil contamination was found - caller was contacted for clean up END CallerRemark - 0006741

HIST LTANKS:

Region of Spill:	2
Spill Number:	0006741
Investigator:	SIGONA
Caller Name:	Not reported
Caller Agency:	Not reported
Caller Phone:	Not reported
Caller Extension:	Not reported
Notifier Name:	Not reported
Notifier Agency:	Not reported
Notifier Phone:	Not reported
Notifier Extension:	Not reported
Spill Date:	09/07/2000
Spill Time:	10:30
Reported to Department Date:	09/07/00
Reported to Department Time:	11:08
SWIS:	62
Spiller Contact:	MICHAEL MAY
Spiller Phone:	(212) 695-3820
Spiller Extention:	Not reported
Spiller Name:	GEORGE COMFORT & SONS
Spiller Address:	200 MADISON AVENUE
Spiller City,St,Zip:	NEW YORK, NY 10016-
Facility Contact:	MICHAEL S. MAY
Facility Phone:	(212) 695-3820
Facility Extention:	Not reported
Spill Cause:	Tank Failure
Resource Affectd:	On Land
Water Affected:	Not reported
Spill Source:	Non Major Facility > 1,100 gallons
Spill Notifier:	Other
PBS Number:	2-331252
Cleanup Ceased:	/ /
Cleanup Meets Standard:	False
Last Inspection:	/ /
Recommended Penalty:	Penalty Not Recommended
Spiller Cleanup Date:	/ /
Enforcement Date:	/ /

498 SEVENTH AVENUE (Continued) **S104782245**

Investigation Complete:	/ /
UST Involvement:	False
Spill Class:	Known release with minimal potential for fire or hazard. DEC Response. Willing Responsible Party. Corrective action taken.
Spill Closed Dt:	10/04/00
Date Region Sent Summary to Central Office:	/ /
Corrective Action Plan Submitted:	/ /
Date Spill Entered In Computer Data File:	09/07/00
Time Spill Entered In Computer Data File:	Not reported
Spill Record Last Update:	10/05/00
Is Updated:	False
PBS Number:	Not reported
Tank Number:	Not reported
Tank Size:	Not reported
Test Method:	Not reported
Leak Rate Failed Tank:	Not reported
Gross Leak Rate:	Not reported
Material Class Type:	Petroleum
Quantity Spilled:	0
Unkonwn Quantity Spilled:	True
Units:	Gallons
Quantity Recovered:	0
Unkonwn Quantity Recovered:	True
Material:	#6 FUEL OIL
Class Type:	#6 FUEL OIL
Times Material Entry In File:	2190
CAS Number:	Not reported
Last Date:	19940728
DEC Remarks:	See spill No. 8907670 for further details. PTC Lara called on 9/11/00 and left cellular phone No. 917-335-0369 requested site meeting. DEC Sigona spoke Issac indicated they would be removing floor and collecting soil samples. Set up a meeting for9/21/00 at 11 A.M. requested documentation on aesbestos and spill cleanup from 1989. DEC Sigona sent letter to facility owner on October 3, 2000 to close the spill investigation. No further action is warranted.
Spill Cause:	Caller states tank was removed by ace atlas and soil contamination was found - caller was contacted for clean up

---

AX236 **499 7TH AVENUE** **NY LTANKS** **S102672111**
East **499 7TH AVENUE** **NY HIST LTANKS** **N/A**
1/4-1/2 **MANHATTAN, NY**
2513 ft.

Site 3 of 4 in cluster AX

Relative:
Higher

Actual:
46 ft.

LTANKS:

Site ID:	142539
Spill Date:	02/21/93
Facility Addr2:	Not reported
Facility ID:	9213026
Program Number:	9213026
SWIS:	3101
Region of Spill:	2
Investigator:	MCTIBBE
Referred To:	Not reported
Reported to Dept:	02/21/93
CID:	14
Spill Cause:	Tank Overfill
Water Affected:	Not reported
Spill Source:	Unknown

499 7TH AVENUE (Continued) **S102672111**

Spill Notifier:	Other
Cleanup Ceased:	02/23/93
Cleanup Meets Standard:	True
Last Inspection:	/ /
Recommended Penalty:	Penalty Not Recommended
UST Involvement:	False
Spill Class:	Known release with minimal potential for fire or hazard. DEC Response. Willing Responsible Party. Corrective action taken.
Spill Closed Dt:	02/23/93
Remediation Phase:	0
Date Entered In Computer:	08/31/93
Spill Record Last Update:	05/22/98
Spills Namer:	Not reported
Spiller Company:	UNK
Spiller Phone:	Not reported
Spiller Extention:	Not reported
Spiller Address:	Not reported
Spiller City,St,Zip:	***UPDATE***, ZZ
Spiller County:	999
Spiller Contact:	Not reported
Spiller Phone:	Not reported
Spiller Extention:	Not reported
DEC Region:	2
Program Number:	9213026
DER Facility ID:	121621
Site ID:	142539
Operable Unit ID:	977416
Operable Unit:	01
Material ID:	402846
Material Code:	0003
Material Name:	#6 Fuel Oil
Case No.:	Not reported
Material FA:	Petroleum
Quantity:	0.00
Units:	Gallons
Recovered:	0.00
Resource Affected:	Soil
Oxygenate:	False
Site ID:	Not reported
Spill Tank Test:	Not reported
Tank Number:	Not reported
Tank Size:	Not reported
Test Method:	Not reported
Leak Rate:	Not reported
Gross Fail:	Not reported
Modified By:	Not reported
Last Modified:	Not reported
Test Method:	Not reported
DEC Memo:	Start DECRemark - 9213026 Prior to Sept, 2004 data translation this spill Lead DEC Field was "TIBBE" SEE 94-06980. ALSO 91-10075. END DECRemark - 9213026
Remarks:	Start CallerRemark - 9213026 OVER FILL AT SITE, PETROLEUM WILL CLEAN UP. END CallerRemark - 9213026

HIST LTANKS:

Region of Spill:	2
Spill Number:	9213026
Investigator:	TIBBE

499 7TH AVENUE (Continued) **S102672111**

Caller Name:	Not reported
Caller Agency:	Not reported
Caller Phone:	Not reported
Caller Extension:	Not reported
Notifier Name:	Not reported
Notifier Agency:	Not reported
Notifier Phone:	Not reported
Notifier Extension:	Not reported
Spill Date:	02/21/1993
Spill Time:	13:00
Reported to Department Date:	02/21/93
Reported to Department Time:	14:33
SWIS:	62
Spiller Contact:	Not reported
Spiller Phone:	Not reported
Spiller Extention:	Not reported
Spiller Name:	UNK
Spiller Address:	Not reported
Spiller City,St,Zip:	Not reported
Facility Contact:	Not reported
Facility Phone:	Not reported
Facility Extention:	Not reported
Spill Cause:	Tank Overfill
Resource Affectd:	On Land
Water Affected:	Not reported
Spill Source:	Unknown
Spill Notifier:	Other
PBS Number:	Not reported
Cleanup Ceased:	02/23/93
Cleanup Meets Standard:	True
Last Inspection:	/ /
Recommended Penalty:	Penalty Not Recommended
Spiller Cleanup Date:	/ /
Enforcement Date:	/ /
Investigation Complete:	/ /
UST Involvement:	False
Spill Class:	Known release with minimal potential for fire or hazard. DEC Response. Willing Responsible Party. Corrective action taken.
Spill Closed Dt:	02/23/93
Date Region Sent Summary to Central Office:	/ /
Corrective Action Plan Submitted:	/ /
Date Spill Entered In Computer Data File:	08/31/93
Time Spill Entered In Computer Data File:	Not reported
Spill Record Last Update:	05/22/98
Is Updated:	False
PBS Number:	Not reported
Tank Number:	Not reported
Tank Size:	Not reported
Test Method:	Not reported
Leak Rate Failed Tank:	Not reported
Gross Leak Rate:	Not reported
Material Class Type:	Petroleum
Quantity Spilled:	0
Unkonwn Quantity Spilled:	False
Units:	Gallons
Quantity Recovered:	0
Unkonwn Quantity Recovered:	False

499 7TH AVENUE (Continued) — S102672111

Material: #6 FUEL OIL
Class Type: #6 FUEL OIL
Times Material Entry In File: 2190
CAS Number: Not reported
Last Date: 19940728
DEC Remarks: SEE 94-06980. ALSO 91-10075.
Spill Cause: OVER FILL AT SITE, PETROLEUM WILL CLEAN UP.

AX237 — **APARTMENT BUILDING** — NY LTANKS — S106702779 / N/A
East — **501 7TH AVE.**
1/4-1/2 — **MANHATTEN, NY**
2513 ft.

Site 4 of 4 in cluster AX

Relative: Higher

Actual: 46 ft.

LTANKS:
Site ID: 165986
Spill Date: 09/08/04
Facility Addr2: Not reported
Facility ID: 0406590
Program Number: 0406590
SWIS: 3101
Region of Spill: 2
Investigator: qxabidi
Referred To: Not reported
Reported to Dept: 09/15/04
CID: 14
Spill Cause: Tank Failure
Water Affected: Not reported
Spill Source: Private Dwelling
Spill Notifier: Tank Tester
Cleanup Ceased: / /
Cleanup Meets Standard: False
Last Inspection: / /
Recommended Penalty: Penalty Not Recommended
UST Involvement: False
Spill Class: Possible release with minimal potential for fire or hazard or Known release with no damage. DEC Response. Willing Responsible Party. Corrective action taken.
Spill Closed Dt: 07/20/06
Remediation Phase: 0
Date Entered In Computer: 09/15/04
Spill Record Last Update: 07/20/06
Spills Namer: JOHN LEDDY
Spiller Company: PRO-TEST
Spiller Phone: (631) 321-4670
Spiller Extention: Not reported
Spiller Address: Not reported
Spiller City,St,Zip: ***Update***, ZZ
Spiller County: 001
Spiller Contact: ANGEL
Spiller Phone: (718) 367-9880
Spiller Extention: Not reported
DEC Region: 2
Program Number: 0406590
DER Facility ID: 139881
Site ID: 165986
Operable Unit ID: 890105
Operable Unit: 01

APARTMENT BUILDING (Continued) — S106702779

Material ID: 487760
Material Code: 0003
Material Name: #6 Fuel Oil
Case No.: Not reported
Material FA: Petroleum
Quantity: 0.00
Units: Not reported
Recovered: 0.00
Resource Affected: Soil
Oxygenate: False
Site ID: 165986
Spill Tank Test: 4237
Tank Number: Not reported
Tank Size: 10000
Test Method: 00
Leak Rate: 0.00
Gross Fail: Not reported
Modified By: Splills
Last Modified: 10/01/04
Test Method: Unknown
DEC Memo: Start DECRemark - 0406590 Prior to Sept, 2004 data translation this spill Lead DEC Field was "TIPPLE" 9/20/2004 Sangesland spoke to John Leddy to find out if this case could be closed out. Leddy said he was subcontracted to do the testing. He hasNOT done any repairs and has NOT been hired to retest the tanks again. Sangesland called "Angel"(building super???) and got no answer 07/14/06: This spill is transferred from Mr. Koon Tang to Q.Abidi. Contacted to John Leddy he said he will find the data and he will send it to me. -QA 07/19/06: Contacted Mr. Jerry William of Controlled Combustion Company. He said there is not any waste Manifest record and no soil sampling. They removed older tank and they have put in a new tank.He will fax me the supporting documents to close the spill. -QA 07/20/06: Reviewed letter from Mr. Jerry William (General Operational Manager), Controlled Combustion Co. Inc. They removed the old oil tank and they installed a brand new 10,000 gallon oil tank. He mentioned in his letter that there were only very small oil stains on the floor, which were cleaned up. The letter also included a copy of the tank test failure report, and documents indicating that the old tank had been removed andreplaced with a new tank. Based on the information provided by Mr. Jerry William, this spill is closed. -QA END DECRemark - 0406590
Remarks: Start CallerRemark - 0406590 TEST METHOD WAS EZ THREE LOCATOR PLUS. TNAK IS ON LEGS, 95 VISABLE. THE DELAY IN REPORTING WAS DUE TO CONFUSSION DUE TO WHO WAS GOING TO REPORT IT. END CallerRemark - 0406590

---

238 — **MINICK HOME** — NY LTANKS — S107523558 / N/A
SSW — **440 WEST 22ND STREET**
1/4-1/2 — **MANHATTEN, NY**
2520 ft.

Relative: Lower

Actual: 15 ft.

LTANKS:
Site ID: 359128
Spill Date: 02/03/06
Facility Addr2: Not reported
Facility ID: 0512757
Program Number: 0512757
SWIS: 3101
Region of Spill: 2
Investigator: mxferoze
Referred To: Not reported
Reported to Dept: 02/03/06

MINICK HOME (Continued) S107523558

CID:	08
Spill Cause:	Tank Failure
Water Affected:	Not reported
Spill Source:	Private Dwelling
Spill Notifier:	Other
Cleanup Ceased:	/ /
Cleanup Meets Standard:	False
Last Inspection:	/ /
Recommended Penalty:	Penalty Not Recommended
UST Involvement:	False
Spill Class:	Not reported
Spill Closed Dt:	03/10/06
Remediation Phase:	0
Date Entered In Computer:	02/03/06
Spill Record Last Update:	03/10/06
Spills Namer:	MINICK HOME
Spiller Company:	MINICK HOME
Spiller Phone:	(212) 604-9898
Spiller Extention:	Not reported
Spiller Address:	440 WEST 22ND STREET
Spiller City,St,Zip:	MANHATTEN, NY
Spiller County:	001
Spiller Contact:	MARK SALAMACK
Spiller Phone:	(917) 559-5519
Spiller Extention:	CELL
DEC Region:	2
Program Number:	0512757
DER Facility ID:	309129
Site ID:	359128
Operable Unit ID:	1116352
Operable Unit:	01
Material ID:	2106499
Material Code:	0001
Material Name:	#2 Fuel Oil
Case No.:	Not reported
Material FA:	Petroleum
Quantity:	8.00
Units:	Gallons
Recovered:	0.00
Resource Affected:	Soil
Oxygenate:	False
Site ID:	Not reported
Spill Tank Test:	Not reported
Tank Number:	Not reported
Tank Size:	Not reported
Test Method:	Not reported
Leak Rate:	Not reported
Gross Fail:	Not reported
Modified By:	Not reported
Last Modified:	Not reported
Test Method:	Not reported
DEC Memo:	Start DECRemark - 0512757 02/03/06 Feroze talked with Mr. Minick (owner) 212-604-9898. He informed that there was a leak in the tank, they have closed the leak and pumped the oil out. It is above ground tank, floor is made of concrete. An environmental company is working for them. TTF is sent to : Mr. Minick 440 west 22nd Street New york, NY 10011. 02/10/06 Mr. Minick called and told me that they will close the tank by PTC. He will submit DEC the

MINICK HOME (Continued) S107523558

Remarks:	documents soon. 03/02/06 Feroze,: Mr.Minick told me that PTC has taken soil sample. He will submit soil analysis result and tank closer report to DEC soon.It was 275 gallon tank. 03/10/06 Feroze received a certificate and soil analysis result. The result shows that VOC and SVOC arewithin accepatble limit. They also submited a manifest for removal of contaminated soil. The spill is closed. END DECRemark - 0512757 Start CallerRemark - 0512757 ruptured tank in basement: END CallerRemark - 0512757

---

239 SSE 1/4-1/2 2539 ft. **OLD GAS STATION 276 7TH AVE MANHATTAN, NY** NY LTANKS S103824054 NY HIST LTANKS N/A

Relative: Higher

Actual: 31 ft.

LTANKS:

Site ID:	116261
Spill Date:	01/29/99
Facility Addr2:	Not reported
Facility ID:	9813276
Program Number:	9813276
SWIS:	3101
Region of Spill:	2
Investigator:	MCTIBBE
Referred To:	Not reported
Reported to Dept:	01/29/99
CID:	08
Spill Cause:	Tank Failure
Water Affected:	Not reported
Spill Source:	Gasoline Station
Spill Notifier:	Affected Persons
Cleanup Ceased:	/ /
Cleanup Meets Standard:	False
Last Inspection:	/ /
Recommended Penalty:	Penalty Not Recommended
UST Involvement:	True
Spill Class:	Known release with minimal potential for fire or hazard. DEC Response. Willing Responsible Party. Corrective action taken.
Spill Closed Dt:	10/24/02
Remediation Phase:	0
Date Entered In Computer:	01/29/99
Spill Record Last Update:	10/24/02
Spills Namer:	CALLER
Spiller Company:	OLD GAS STATION
Spiller Phone:	Not reported
Spiller Extention:	Not reported
Spiller Address:	276 7TH AVE
Spiller City,St,Zip:	MANHATTAN, NY
Spiller County:	001
Spiller Contact:	CALLER
Spiller Phone:	(212) 340-9812
Spiller Extention:	Not reported
DEC Region:	2
Program Number:	9813276
DER Facility ID:	101195
Site ID:	116261
Operable Unit ID:	1073717
Operable Unit:	01
Material ID:	310004

OLD GAS STATION (Continued) S103824054

Material Code: 0009
Material Name: Gasoline
Case No.: Not reported
Material FA: Petroleum
Quantity: 0.00
Units: Gallons
Recovered: 0.00
Resource Affected: Groundwater
Oxygenate: False
Site ID: Not reported
Spill Tank Test: Not reported
Tank Number: Not reported
Tank Size: Not reported
Test Method: Not reported
Leak Rate: Not reported
Gross Fail: Not reported
Modified By: Not reported
Last Modified: Not reported
Test Method: Not reported
DEC Memo: Start DECRemark - 9813276 Prior to Sept, 2004 data translation this spill Lead DEC Field was "TIBBE" see file. END DECRemark - 9813276
Remarks: Start CallerRemark - 9813276 CONTAMINATED SOIL AND GROUNDWATER DISCOVERED DURING TANK REMOVAL END CallerRemark - 9813276

HIST LTANKS:
Region of Spill: 2
Spill Number: 9813276
Investigator: TIBBE
Caller Name: Not reported
Caller Agency: Not reported
Caller Phone: Not reported
Caller Extension: Not reported
Notifier Name: Not reported
Notifier Agency: Not reported
Notifier Phone: Not reported
Notifier Extension: Not reported
Spill Date: 01/29/1999
Spill Time: 09:00
Reported to Department Date: 01/29/99
Reported to Department Time: 10:34
SWIS: 62
Spiller Contact: CALLER
Spiller Phone: (212) 340-9812
Spiller Extention: Not reported
Spiller Name: OLD GAS STATION
Spiller Address: 276 7TH AVE
Spiller City,St,Zip: MANHATTAN, NY
Facility Contact: CALLER
Facility Phone: ( ) -
Facility Extention: Not reported
Spill Cause: Tank Failure
Resource Affectd: Groundwater
Water Affected: Not reported
Spill Source: Gas Station
Spill Notifier: Affected Persons
PBS Number: Not reported
Cleanup Ceased: / /

OLD GAS STATION (Continued) S103824054

Cleanup Meets Standard: False
Last Inspection: / /
Recommended Penalty: Penalty Not Recommended
Spiller Cleanup Date: / /
Enforcement Date: / /
Investigation Complete: / /
UST Involvement: True
Spill Class: Known release with minimal potential for fire or hazard. DEC Response. Willing Responsible Party. Corrective action taken.
Spill Closed Dt: / /
Date Region Sent Summary to Central Office: / /
Corrective Action Plan Submitted: / /
Date Spill Entered In Computer Data File: 01/29/99
Time Spill Entered In Computer Data File: Not reported
Spill Record Last Update: 02/24/00
Is Updated: False
PBS Number: Not reported
Tank Number: Not reported
Tank Size: Not reported
Test Method: Not reported
Leak Rate Failed Tank: Not reported
Gross Leak Rate: Not reported
Material Class Type: Petroleum
Quantity Spilled: 0
Unkonwn Quantity Spilled: False
Units: Gallons
Quantity Recovered: 0
Unkonwn Quantity Recovered: False
Material: GASOLINE
Class Type: GASOLINE
Times Material Entry In File: 21329
CAS Number: Not reported
Last Date: 19940929
DEC Remarks: Not reported
Spill Cause: CONTAMINATED SOIL AND GROUNDWATER DISCOVERED DURING TANK REMOVAL

AZ240 **555 WEST 23RD ST** NY LTANKS S105999938
WSW **555 WEST 23RD ST** N/A
1/4-1/2 **MANHATTAN, NY**
2555 ft.

Site 1 of 2 in cluster AZ

Relative: Lower
Actual: 8 ft.

LTANKS:
Site ID: 203961
Spill Date: 09/17/03
Facility Addr2: Not reported
Facility ID: 0306399
Program Number: 0306399
SWIS: 3101
Region of Spill: 2
Investigator: SKCARLSO
Referred To: NFA (4/7/06)
Reported to Dept: 09/17/03
CID: 08
Spill Cause: Tank Failure
Water Affected: Not reported
Spill Source: Commercial/Industrial
Spill Notifier: Other

555 WEST 23RD ST (Continued) **S105999938**

Cleanup Ceased: / /
Cleanup Meets Standard: False
Last Inspection: / /
Recommended Penalty: Penalty Not Recommended
UST Involvement: True
Spill Class: Known release with minimal potential for fire or hazard. DEC Response. Willing Responsible Party. Corrective action taken.
Spill Closed Dt: 04/07/06
Remediation Phase: 0
Date Entered In Computer: 09/17/03
Spill Record Last Update: 04/07/06
Spille Namer: Not reported
Spiller Company: LAVIGNE BUILDERS
Spiller Phone: Not reported
Spiller Extention: Not reported
Spiller Address: Not reported
Spiller City,St,Zip: ZZ
Spiller County: 001
Spiller Contact: CURT SCHMIDT
Spiller Phone: (212) 675-3225
Spiller Extention: Not reported
DEC Region: 2
Program Number: 0306399
DER Facility ID: 296101
Site ID: 203961
Operable Unit ID: 875124
Operable Unit: 01
Material ID: 503624
Material Code: 0009
Material Name: Gasoline
Case No.: Not reported
Material FA: Petroleum
Quantity: 0.00
Units: Gallons
Recovered: 0.00
Resource Affected: Soil
Oxygenate: False
Site ID: Not reported
Spill Tank Test: Not reported
Tank Number: Not reported
Tank Size: Not reported
Test Method: Not reported
Leak Rate: Not reported
Gross Fail: Not reported
Modified By: Not reported
Last Modified: Not reported
Test Method: Not reported
DEC Memo: Start DECRemark - 0306399 Sangesland sent contaminated soil letter Curt Schmidt said that Mark Tibbe knows about a major spill site just upgradient from this site. 2/5/03 - TRANSFERRED FROM SAWYER TO ROMMEL 3/1/04 Reassigned from Rommel to K Foley. Spill Remediation Plan received 12/22/03 for removal of four 260gal gas USTs, one 500gal gas UST, and one 500gal no. 2 fuel oil UST. Site under development but once contained three buildings. A former auto service and plastic manufacturingexisted on site. Five USTs from NW corner were removed 9/29/03 (four 260gal gas USTs and one 500gal gas UST). Soil excavation was postponed due to safety concerns. Will excavate and direct load for disposal. A minimum of four post-ex samples willbe collected at PID

555 WEST 23RD ST (Continued) **S105999938**

hot spots on each sidewall. DTW is 6'bgs and therefore a bottom sample will probably not be feasible. If there is potential for structural damage to the adjacent building, two soil samples will be collected from that sidewall.Two samples will be collected from sidewalls greater than 20' in length. Analysis by VOCs (8021) and SVOCs (8270). Spill #9704542 was previously reported for a fuel oil release from UST. Scaled site map with former tank locations/hot spots and Phase I and II reports. There have been site investigations and proposed remediation plans submitted for 543-547 West 23rd St (spill #8605848). There is documented fuel oil and gasoline contamination of groundwater associated with sites to the east that have encroached upon the site. Mendon Leasing, 527 W 23rd file(#9605688,9808740,9511782, 9513588). 3/22/06 Reassigned from Foley to Tang. (KMF) 4/3/06: Reassigned to Andersen. Three sources of contamination: Fuel oil leak from a UST in northeast corner. Gasoline leak from five USTs in northwest corner. Gasoline groundwater contamination from adjacent Mendon Leasing site. All six tanks were removed by Fleming Lee Shue (FLS). The tank closure report was not received. Spoke with FLS and they will resend a report that was sent to Albany. 4/7/06: Received and reviewed tank closure report. Soil was excavated from three areas of contamination. Residual SVOC contamination from urban fill and VOC contamination from the adjacent spill site is present. The site will be redeveloped with a vapor barrier. NFA letter sent. END DECRemark - 0306399

Remarks: Start CallerRemark - 0306399 CALLERS COMPANY PERFORMING EXCAVATIONS ON SITE, AND SOIL SAMPLES ARE SHOWING GASOLINE CONTAMINATION OF THE SOIL AROUND SOME UNDERGROUND TANK SITES ON THE PROPERTY END CallerRemark - 0306399

AW241
NNE
1/4-1/2
2563 ft.

505-509 WEST 41ST ST
MANHATTEN, NY

NY LTANKS S104620828
NY HIST LTANKS N/A

Relative:
Lower

Actual:
22 ft.

Site 2 of 2 in cluster AW

LTANKS:
Site ID: 67276
Spill Date: 02/03/00
Facility Addr2: Not reported
Facility ID: 9912551
Program Number: 9912551
SWIS: 3101
Region of Spill: 2
Investigator: KSTANG
Referred To: Not reported
Reported to Dept: 02/03/00
CID: 08
Spill Cause: Tank Failure
Water Affected: Not reported
Spill Source: Institutional, Educational, Gov., Other
Spill Notifier: Other
Cleanup Ceased: / /
Cleanup Meets Standard: False
Last Inspection: / /
Recommended Penalty: Penalty Not Recommended
UST Involvement: False
Spill Class: Known release that creates potential for fire or hazard. DEC Response. Willing Responsible Party. Corrective action taken.
Spill Closed Dt: / /
Remediation Phase: 1
Date Entered In Computer: 02/03/00
Spill Record Last Update: 04/13/06

S104620828

(Continued)

Spille Namer:	MIMI SOTIRIOU
Spiller Company:	Not reported
Spiller Phone:	(800) 899-2577
Spiller Extention:	Not reported
Spiller Address:	505-509 WEST 41ST ST
Spiller City,St,Zip:	MANHATTEN, NY
Spiller County:	001
Spiller Contact:	MIMI SOTIRIOU
Spiller Phone:	(800) 899-2577
Spiller Extention:	Not reported
DEC Region:	2
Program Number:	9912551
DER Facility ID:	64305
Site ID:	67276
Operable Unit ID:	1087090
Operable Unit:	01
Material ID:	294436
Material Code:	0001
Material Name:	#2 Fuel Oil
Case No.:	Not reported
Material FA:	Petroleum
Quantity:	0.00
Units:	Gallons
Recovered:	0.00
Resource Affected:	Soil
Oxygenate:	False
Site ID:	Not reported
Spill Tank Test:	Not reported
Tank Number:	Not reported
Tank Size:	Not reported
Test Method:	Not reported
Leak Rate:	Not reported
Gross Fail:	Not reported
Modified By:	Not reported
Last Modified:	Not reported
Test Method:	Not reported
DEC Memo:	Start DECRemark - 9912551 Prior to Sept, 2004 data translation this spill Lead DEC Field was "KRIMGOLD" 01/26/04 Reassigned from Rommel to Austin 02/17/04: Reassigned from AUSTIN to KRIMGOLD. 3/15/05. J.Krimgold reviewed a letter dated December 2, 2004 from AKRF. The letter stated that three tanks along with contaminated soil were removed from this site. However, post-excavation samples were not obtained and a new building was constructed at this site. AKRF was requesting a spill casedosure. 3/1/5/05. J.Krimgold called AKRF and spoke to Andrew Rudko. Requested any supporting documentation showing that tanks and contaminated soil were indeed removed and disposed properly. 04/13/06- Case was transferred from Jake Krimgold toKoon Tang. END DECRemark - 9912551
Remarks:	Not reported

HIST LTANKS:

Region of Spill:	2
Spill Number:	9912551
Investigator:	ROMMEL
Caller Name:	Not reported
Caller Agency:	Not reported
Caller Phone:	Not reported
Caller Extension:	Not reported

S104620828

(Continued)

Notifier Name:	Not reported
Notifier Agency:	Not reported
Notifier Phone:	Not reported
Notifier Extension:	Not reported
Spill Date:	02/03/2000
Spill Time:	10:00
Reported to Department Date:	02/03/00
Reported to Department Time:	10:16
SWIS:	61
Spiller Contact:	MIMI SOTIRIOU
Spiller Phone:	(800) 899-2577
Spiller Extention:	Not reported
Spiller Name:	Not reported
Spiller Address:	505-509 WEST 41ST ST
Spiller City,St,Zip:	MANHATTEN, NY
Facility Contact:	MIMI SOTIRIOU
Facility Phone:	(800) 899-2577
Facility Extention:	Not reported
Spill Cause:	Tank Failure
Resource Affectd:	On Land
Water Affected:	Not reported
Spill Source:	Other Non Commercial/Industrial
Spill Notifier:	Other
PBS Number:	Not reported
Cleanup Ceased:	/ /
Cleanup Meets Standard:	False
Last Inspection:	/ /
Recommended Penalty:	Penalty Not Recommended
Spiller Cleanup Date:	/ /
Enforcement Date:	/ /
Investigation Complete:	/ /
UST Involvement:	False
Spill Class:	Known release that creates potential for fire or hazard. DEC Response. Willing Responsible Party. Corrective action taken.
Spill Closed Dt:	/ /
Date Region Sent Summary to Central Office:	/ /
Corrective Action Plan Submitted:	/ /
Date Spill Entered In Computer Data File:	02/03/00
Time Spill Entered In Computer Data File:	Not reported
Spill Record Last Update:	02/04/00
Is Updated:	False
PBS Number:	Not reported
Tank Number:	Not reported
Tank Size:	Not reported
Test Method:	Not reported
Leak Rate Failed Tank:	Not reported
Gross Leak Rate:	Not reported
Material Class Type:	Petroleum
Quantity Spilled:	0
Unkonwn Quantity Spilled:	True
Units:	Gallons
Quantity Recovered:	0
Unkonwn Quantity Recovered:	False
Material:	#2 FUEL OIL
Class Type:	#2 FUEL OIL
Times Material Entry In File:	24464
CAS Number:	Not reported

(Continued) S104620828

Last Date: 19941207
DEC Remarks: Not reported
Spill Cause: Not reported

---

242 West 1/4-1/2 2586 ft. **168-11 12TH AVENUE**
168-11 12TH AVENUE
NYC, NY

NY LTANKS S104275514
NY HIST LTANKS N/A

Relative: Lower
Actual: 10 ft.

LTANKS:

Site ID:	212375
Spill Date:	07/07/88
Facility Addr2:	Not reported
Facility ID:	8803037
Program Number:	8803037
SWIS:	4101
Region of Spill:	2
Investigator:	BATTISTA
Referred To:	Not reported
Reported to Dept:	07/07/88
CID:	08
Spill Cause:	Tank Test Failure
Water Affected:	Not reported
Spill Source:	Commercial/Industrial
Spill Notifier:	Tank Tester
Cleanup Ceased:	09/30/92
Cleanup Meets Standard:	False
Last Inspection:	/ /
Recommended Penalty:	Penalty Not Recommended
UST Involvement:	False
Spill Class:	Known release that creates potential for fire or hazard. DEC Response. Willing Responsible Party. Corrective action taken.
Spill Closed Dt:	09/30/92
Remediation Phase:	0
Date Entered In Computer:	07/08/88
Spill Record Last Update:	10/15/03
Spills Namer:	Not reported
Spiller Company:	SAME
Spiller Phone:	(718) 767-7400
Spiller Extention:	Not reported
Spiller Address:	Not reported
Spiller City,St,Zip:	NOVI RAMO, ZZ
Spiller County:	001
Spiller Contact:	Not reported
Spiller Phone:	Not reported
Spiller Extention:	Not reported
DEC Region:	2
Program Number:	8803037
DER Facility ID:	175986
Site ID:	212375
Operable Unit ID:	918226
Operable Unit:	01
Material ID:	458601
Material Code:	0002
Material Name:	#4 Fuel Oil
Case No.:	Not reported
Material FA:	Petroleum
Quantity:	-1.00

168-11 12TH AVENUE (Continued) S104275514

Units:	Gallons
Recovered:	0.00
Resource Affected:	Groundwater
Oxygenate:	False
Site ID:	212375
Spill Tank Test:	8812
Tank Number:	Not reported
Tank Size:	0
Test Method:	00
Leak Rate:	0.00
Gross Fail:	Not reported
Modified By:	Spills
Last Modified:	10/01/04
Test Method:	Unknown
DEC Memo:	Not reported
Remarks:	Start CallerRemark - 8803037 3K TANK, NEVER STABILIZED, INITIAL SYSTEM HORNER-EZY CHECK TEST. END CallerRemark - 8803037

HIST LTANKS:

Region of Spill:	2
Spill Number:	8803037
Investigator:	BATTISTA
Caller Name:	Not reported
Caller Agency:	Not reported
Caller Phone:	Not reported
Caller Extension:	Not reported
Notifier Name:	Not reported
Notifier Agency:	Not reported
Notifier Phone:	Not reported
Notifier Extension:	Not reported
Spill Date:	07/07/1988
Spill Time:	08:00
Reported to Department Date:	07/07/88
Reported to Department Time:	14:02
SWIS:	63
Spiller Contact:	Not reported
Spiller Phone:	Not reported
Spiller Extention:	Not reported
Spiller Name:	SAME
Spiller Address:	Not reported
Spiller City,St,Zip:	NOVI RAMO
Facility Contact:	Not reported
Facility Phone:	(718) 767-7400
Facility Extention:	Not reported
Spill Cause:	Tank Test Failure
Resource Affectd:	Groundwater
Water Affected:	Not reported
Spill Source:	Other Commercial/Industrial
Spill Notifier:	Tank Tester
PBS Number:	2-158372
Cleanup Ceased:	09/30/92
Cleanup Meets Standard:	False
Last Inspection:	/ /
Recommended Penalty:	Penalty Not Recommended
Spiller Cleanup Date:	/ /
Enforcement Date:	/ /
Investigation Complete:	/ /

168-11 12TH AVENUE (Continued) S104275514

UST Involvement: False
Spill Class: Known release that creates potential for fire or hazard. DEC Response. Willing Responsible Party. Corrective action taken.
Spill Closed Dt: 09/30/92
Date Region Sent Summary to Central Office: / /
Corrective Action Plan Submitted: / /
Date Spill Entered In Computer Data File: 07/08/88
Time Spill Entered In Computer Data File: Not reported
Spill Record Last Update: 05/12/94
Is Updated: False
PBS Number: Not reported
Tank Number: Not reported
Tank Size: 0
Test Method: Not reported
Leak Rate Failed Tank: 0.00
Gross Leak Rate: Not reported
Material Class Type: Petroleum
Quantity Spilled: -1
Unkonwn Quantity Spilled: False
Units: Gallons
Quantity Recovered: 0
Unkonwn Quantity Recovered: False
Material: #4 FUEL OIL
Class Type: #4 FUEL OIL
Times Material Entry In File: 1751
CAS Number: Not reported
Last Date: 19941205
DEC Remarks: / / : PUMP OUT, INSPECT TEST LINES.
Spill Cause: 3K TANK, NEVER STABILIZED, INITIAL SYSTEM HORNER-EZY CHECK TEST.

---

243 East 1/4-1/2 2585 ft.
Relative: Higher
Actual: 46 ft.

AWAD REALTY COMPANY
160 WEST 36TH STREET 8TH FLOOR
NEW YORK, NY 10018

RCRA-SQG 1000553003
FINDS NYD986954121
NY LTANKS
NY Spills
NY MANIFEST
NY HIST AST
NY Hist Spills
NY HIST LTANKS

RCRAInfo:
Owner: GEORGE AWAD
(212) 555-1212
EPA ID: NYD986954121
Contact: Not reported
Classification: Small Quantity Generator
TSDF Activities: Not reported
Violation Status: No violations found

FINDS:
Other Pertinent Environmental Activity Identified at Site

RCRAInfo is a national information system that supports the Resource Conservation and Recovery Act (RCRA) program through the tracking of events and activities related to facilities that generate, transport, and treat, store, or dispose of hazardous waste. RCRAInfo allows RCRA program staff to track the notification, permit, compliance, and

AWAD REALTY COMPANY (Continued) 1000553003

corrective action activities required under RCRA.

LTANKS:
Site ID: 320047
Spill Date: 12/21/94
Facility Addr2: Not reported
Facility ID: 9412637
Program Number: 9412637
SWIS: 3101
Region of Spill: 2
Investigator: JMKRIMGO
Referred To: Not reported
Reported to Dept: 12/21/94
CID: 08
Spill Cause: Tank Overfill
Water Affected: Not reported
Spill Source: Private Dwelling
Spill Notifier: Responsible Party
Cleanup Ceased: 12/21/94
Cleanup Meets Standard: True
Last Inspection: / /
Recommended Penalty: Penalty Not Recommended
UST Involvement: False
Spill Class: Known release with minimal potential for fire or hazard. DEC Response. Willing Responsible Party. Corrective action taken.
Spill Closed Dt: 12/21/94
Remediation Phase: 0
Date Entered In Computer: 02/28/95
Spill Record Last Update: 09/30/04
Spills Namer: Not reported
Spiller Company: ALZAD KNITTING CO
Spiller Phone: (212) 563-5483
Spiller Extention: Not reported
Spiller Address: 260 WEST 36TH ST
Spiller City,St,Zip: NEW YORK, NEW YORK, ZZ
Spiller County: 001
Spiller Contact: Not reported
Spiller Phone: Not reported
Spiller Extention: Not reported
DEC Region: 2
Program Number: 9412637
DER Facility ID: 257848
Site ID: 320047
Operable Unit ID: 1010230
Operable Unit: 01
Material ID: 374931
Material Code: 0002
Material Name: #4 Fuel Oil
Case No.: Not reported
Material FA: Petroleum
Quantity: 5.00
Units: Gallons
Recovered: 0.00
Resource Affected: Soil

AWAD REALTY COMPANY (Continued) 1000553003

Oxygenate:	False
Site ID:	Not reported
Spill Tank Test:	Not reported
Tank Number:	Not reported
Tank Size:	Not reported
Test Method:	Not reported
Leak Rate:	Not reported
Gross Fail:	Not reported
Modified By:	Not reported
Last Modified:	Not reported
Test Method:	Not reported
DEC Memo:	Start DECRemark - 9412637 Prior to Sept, 2004 data translation this spill Lead DEC Field was "KRIMGOLD" END DECRemark - 9412637
Remarks:	Start CallerRemark - 9412637 OVERFILL SPILLED ONTO SIDEWALK- CLEANED UP BY THE SPILLER END CallerRemark - 9412637

NY Spills:

Site ID:	93858
Facility Addr2:	Not reported
Facility ID:	9510568
Spill Number:	9510568
Facility Type:	ER
SWIS:	3101
Region of Spill:	2
Investigator:	MMMULQUE
Referred To:	Not reported
Spill Date:	11/22/95
Reported to Dept:	11/22/95
CID:	08
Spill Cause:	Equipment Failure
Water Affected:	Not reported
Spill Source:	Private Dwelling
Spill Notifier:	Other
Cleanup Ceased:	/ /
Cleanup Meets Std:	False
Last Inspection:	/ /
Recommended Penalty:	Penalty Not Recommended
UST Trust:	False
Spill Class:	Known release with minimal potential for fire or hazard. DEC Response. Willing Responsible Party. Corrective action taken.
Spill Closed Dt:	11/22/95
Remediation Phase:	0
Date Entered In Computer:	11/22/95
Spill Record Last Update:	11/29/95
Spiller Name:	GEORGE AWAD
Spiller Company:	GEORGE AWAD
Spiller Address:	260 WEST 36TH STREET
Spiller City,St,Zip:	MANHATTAN, NY 10018-
Spiller Company:	001
Spiller Phone:	(212) 563-5483
Contact Name:	GEORGE AWAD
Contact Phone:	(212) 563-5483
DEC Region:	2
Program Number:	9510568
DER Facility ID:	84093
Site ID:	93858
Operable Unit ID:	1021076

AWAD REALTY COMPANY (Continued) 1000553003

Operable Unit:	01
Material ID:	357929
Material Code:	0002
Material Name:	#4 Fuel Oil
Case No.:	Not reported
Material FA:	Petroleum
Quantity:	1.00
Units:	Gallons
Recovered:	1.00
Resource Affected:	Soil
Oxygenate:	False
DEC Memo:	Start DECRemark - 9510568 Prior to Sept, 2004 data translation this spill Lead DEC Field was "MULQUEEN" END DECRemark - 9510568
Remarks:	Start CallerRemark - 9510568 OVERFILL DUE TO BROKEN GUAGE. ONTO CONCRETE SIDEWALK. GUAGE TO BE REPAIRED. END CallerRemark - 9510568

Site ID:	320046
Facility Addr2:	Not reported
Facility ID:	9409628
Spill Number:	9409628
Facility Type:	ER
SWIS:	3101
Region of Spill:	2
Investigator:	SMMARTIN
Referred To:	Not reported
Spill Date:	10/19/94
Reported to Dept:	10/19/94
CID:	08
Spill Cause:	Equipment Failure
Water Affected:	Not reported
Spill Source:	Private Dwelling
Spill Notifier:	Affected Persons
Cleanup Ceased:	10/19/94
Cleanup Meets Std:	True
Last Inspection:	/ /
Recommended Penalty:	Penalty Not Recommended
UST Trust:	False
Spill Class:	Known release with minimal potential for fire or hazard. DEC Response. Willing Responsible Party. Corrective action taken.
Spill Closed Dt:	10/19/94
Remediation Phase:	0
Date Entered In Computer:	11/23/94
Spill Record Last Update:	09/30/04
Spiller Name:	Not reported
Spiller Company:	AMAD REALTY CORP-APTS
Spiller Address:	Not reported
Spiller City,St,Zip:	ZZ
Spiller Company:	001
Spiller Phone:	Not reported
Contact Name:	Not reported
Contact Phone:	Not reported
DEC Region:	2
Program Number:	9409628
DER Facility ID:	257848
Site ID:	320046
Operable Unit ID:	1007371
Operable Unit:	01

AWAD REALTY COMPANY (Continued) **1000553003**

Material ID: 375510
Material Code: 0002
Material Name: #4 Fuel Oil
Case No.: Not reported
Material FA: Petroleum
Quantity: 5.00
Units: Gallons
Recovered: 0.00
Resource Affected: Soil
Oxygenate: False
DEC Memo: Start DECRemark - 9409628 Prior to Sept, 2004 data translation this spill Lead DEC Field was "MARTINKAT" END DECRemark - 9409628
Remarks: Start CallerRemark - 9409628 FALUTY GAUGE-CONTAINED ON SIDEWALK IN ALLEY WAY-DRIVER DID CLEAN UP END CallerRemark - 9409628

Click this hyperlink while viewing on your computer to access additional NY_SPILL: detail in the EDR Site Report.

NY MANIFEST:
Document ID: NYB2152296
Manifest Status: Completed after the designated time period for a TSDF to get a copy to the DEC
Trans1 State ID: PD1011
Trans2 State ID: Not reported
Generator Ship Date: 910606
Trans1 Recv Date: 910606
Trans2 Recv Date: Not reported
TSD Site Recv Date: 910606
Part A Recv Date: 910717
Part B Recv Date: 910620
Generator EPA ID: NYD986954121
Trans1 EPA ID: NYD077444263
Trans2 EPA ID: Not reported
TSDF ID: NYD077444263
Waste Code: P106 - SODIUM CYANIDE
Quantity: 00500
Units: P - Pounds
Number of Containers: 006
Container Type: DM - Metal drums, barrels
Handling Method: B Incineration, heat recovery, burning.
Specific Gravity: 100
Waste Code: Not reported
Quantity: 00005
Units: G - Gallons (liquids only)* (8.3 pounds)
Number of Containers: 001
Container Type: DM - Metal drums, barrels
Handling Method: B Incineration, heat recovery, burning.
Specific Gravity: 100
Waste Code: Not reported
Quantity: 00010
Units: G - Gallons (liquids only)* (8.3 pounds)
Number of Containers: 002
Container Type: DM - Metal drums, barrels
Handling Method: B Incineration, heat recovery, burning.
Specific Gravity: 100
Year: 91
Facility Type: Generator
EPA ID: NYD986954121

AWAD REALTY COMPANY (Continued) **1000553003**

Facility Name: GEORGE AWAD
Facility Address: 260 WEST 36TH STREET
Facility City: NEW YORK
Facility Zip 4: Not reported
Country: Not reported
County: NEW YORK
Mailing Name: GEORGE AWAD
Mailing Contact: EDWARD JEAN FRANCOIS
Mailing Address: 260 WEST 36TH STREET
Mailing City: NEW YORK
Mailing State: NY
Mailing Zip: 10018
Mailing Zip4: Not reported
Mailing Country: Not reported
Mailing Phone: 000-000-0000

HIST AST:
PBS Number: 2-034789
SWIS Code: 6201
Operator: HUGO PONCIANO
Facility Phone: (212) 563-5483
Facility Addr2: 260 WEST 36TH STREET
Facility Type: OTHER
Emergency: HUGO PONCIANO
Emergency Tel: (718) 265-2471
Old PBSNO: Not reported
Date Inspected: Not reported
Inspector: Not reported
Result of Inspection: Not reported
Owner Name: AWAD REALTY CO-GEORGE AWAD
Owner Address: 7814 NARROWS AVE
Owner City,St,Zip: BROOKLYN, NY 11209
Federal ID: Not reported
Owner Tel: (718) 748-0197
Owner Type: Corporate/Commercial
Owner Subtype: Not reported
Mailing Contact: Not reported
Mailing Name: AWAD REALTY CO-GEORGE AWAD
Mailing Address: 7814 NARROWS AVE
Mailing Address 2: Not reported
Mailing City,St,Zip: BROOKLYN, NY 11209
Mailing Telephone: (718) 748-0197
Owner Mark: First Owner
Facility Status: 3 - Administratively closed (reasons include business is closed and/or mail is undeliverable, and staff cannot check if tanks were removed; or a duplicate registration was generated).
Certification Flag: False
Certification Date: 11/07/1991
Expiration: 12/02/1996
Renew Flag: False
Renew Date: Not reported
Total Capacity: 0
FAMT: True
Facility Screen: No Missing Data
Owner Screen: No Missing Data
Tank Screen: 0
Dead Letter: False

AWAD REALTY COMPANY (Continued) 1000553003

CBS Number: Not reported
Town or City: NEW YORK CITY
County Code: 62
Town or City Code: 01
Region: 2

Tank ID: 001
Tank Location: ABOVEGROUND
Tank Status: Undefined
Install Date: Not reported
Capacity (Gal): 3000
Product Stored: NOS 1,2, OR 4 FUEL OIL
Tank Type: Steel/carbon steel
Tank Internal: Not reported
Tank External: Not reported
Pipe Location: Not reported
Pipe Type: STEEL/IRON
Pipe Internal: Not reported
Pipe External: Not reported
Tank Containment: Diking
Leak Detection: 0
Overfill Protection: 4
Dispenser Method: Suction
Date Tested: Not reported
Next Test Date: Not reported
Missing Data for Tank: Minor Data Missing
Date Closed: 01/01/1993
Test Method: Not reported
Deleted: False
Updated: False
SPDES Number: Not reported
Lat/Long: Not reported

NY Hist Spills:
Region of Spill: 2
Spill Number: 9510568
Investigator: MULQUEEN
Caller Name: Not reported
Caller Agency: Not reported
Caller Phone: Not reported
Notifier Name: Not reported
Notifier Agency: Not reported
Notifier Phone: Not reported
Spill Date/Time: 11/22/1995 08:20
Reported to Dept Date/Time: 11/22/95 08:30
SWIS: 62
Spiller Name: GEORGE AWAD
Spiller Contact: GEORGE AWAD
Spiller Phone: (212) 563-5483
Spiller Contact: GEORGE AWAD
Spiller Phone: (212) 563-5483
Spiller Address: 260 WEST 36TH STREET
Spiller City,St,Zip: MANHATTAN, NY 10018-
Spill Cause: Equipment Failure
Reported to Dept: On Land
Water Affected: Not reported
Spill Source: 09

AWAD REALTY COMPANY (Continued) 1000553003

Spill Notifier: Other
PBS Number: Not reported
Cleanup Ceased: / /
Cleanup Meets Std: False
Last Inspection: / /
Recommended Penalty: Penalty Not Recommended
Spiller Cleanup Dt: / /
Enforcement Date: / /
Invstgn Complete: / /
UST Involvement: False
Spill Class: Known release with minimal potential for fire or hazard. DEC Response. Willing Responsible Party. Corrective action taken.
Spill Closed Dt: 11/22/95
Corrective Action Plan Submitted: / /
Date Region Sent Summary to Central Office: / /
Date Spill Entered In Computer Data File: 11/22/95
Date Spill Entered In Computer Data File: Not reported
Update Date: 11/29/95
Is Updated: False
PBS Number: Not reported
Tank Number: Not reported
Tank Size: Not reported
Test Method: Not reported
Leak Rate Failed Tank: Not reported
Gross Leak Rate: Not reported
Material Class Type: Petroleum
Quantity Spilled: 1
Unkonwn Quantity Spilled: False
Units: Gallons
Quantity Recovered: 1
Unkonwn Quantity Recovered: False
Material: #4 FUEL OIL
Class Type: #4 FUEL OIL
Times Material Entry In File: 1751
CAS Number: Not reported
Last Date: 19941205
DEC Remarks: Not reported
Remark: OVERFILL DUE TO BROKEN GUAGE. ONTO CONCRETE SIDEWALK. GUAGE TO BE REPAIRED.

Region of Spill: 2
Spill Number: 9409628
Investigator: MARTINKAT
Caller Name: Not reported
Caller Agency: Not reported
Caller Phone: Not reported
Notifier Name: Not reported
Notifier Agency: Not reported
Notifier Phone: Not reported
Spill Date/Time: 10/19/1994 08:45
Reported to Dept Date/Time: 10/19/94 09:39
SWIS: 62
Spiller Name: AMAD REALTY CORP-APTS
Spiller Contact: Not reported
Spiller Phone: Not reported
Spiller Address: Not reported
Spiller City,St,Zip: Not reported
Spill Cause: Equipment Failure

AWAD REALTY COMPANY (Continued) **1000553003**

Reported to Dept: On Land
Water Affected: Not reported
Spill Source: 09
Spill Notifier: Affected Persons
PBS Number: Not reported
Cleanup Ceased: 10/19/94
Cleanup Meets Std: True
Last Inspection: / /
Recommended Penalty: Penalty Not Recommended
Spiller Cleanup Dt: / /
Enforcement Date: / /
Invstgn Complete: / /
UST Involvement: False
Spill Class: Known release with minimal potential for fire or hazard. DEC Response. Willing Responsible Party. Corrective action taken.
Spill Closed Dt: 10/19/94
Corrective Action Plan Submitted: / /
Date Region Sent Summary to Central Office: / /
Date Spill Entered In Computer Data File: 11/23/94
Date Spill Entered In Computer Data File: Not reported
Update Date: / /
Is Updated: False
PBS Number: Not reported
Tank Number: Not reported
Tank Size: Not reported
Test Method: Not reported
Leak Rate Failed Tank: Not reported
Gross Leak Rate: Not reported
Material Class Type: Petroleum
Quantity Spilled: 5
Unkonwn Quantity Spilled: False
Units: Gallons
Quantity Recovered: 0
Unkonwn Quantity Recovered: False
Material: #4 FUEL OIL
Class Type: #4 FUEL OIL
Times Material Entry In File: 1751
CAS Number: Not reported
Last Date: 19941205
DEC Remarks: Not reported
Remark: FALUTY GAUGE-CONTAINED ON SIDEWALK IN ALLEY WAY-DRIVER DID CLEAN UP

HIST LTANKS:
Region of Spill: 2
Spill Number: 9412637
Investigator: KRIMGOLD
Caller Name: Not reported
Caller Agency: Not reported
Caller Phone: Not reported
Caller Extension: Not reported
Notifier Name: Not reported
Notifier Agency: Not reported
Notifier Phone: Not reported
Notifier Extension: Not reported
Spill Date: 12/21/1994
Spill Time: 08:15
Reported to Department Date: 12/21/94

AWAD REALTY COMPANY (Continued) **1000553003**

Reported to Department Time: 08:35
SWIS: 62
Spiller Contact: Not reported
Spiller Phone: Not reported
Spiller Extention: Not reported
Spiller Name: ALZAD KNITTING CO
Spiller Address: 260 WEST 36TH ST
Spiller City,St,Zip: NEW YORK, NEW YORK
Facility Contact: Not reported
Facility Phone: (212) 563-5483
Facility Extention: Not reported
Spill Cause: Tank Overfill
Resource Affectd: On Land
Water Affected: Not reported
Spill Source: Private Dwelling
Spill Notifier: Responsible Party
PBS Number: Not reported
Cleanup Ceased: 12/21/94
Cleanup Meets Standard: True
Last Inspection: / /
Recommended Penalty: Penalty Not Recommended
Spiller Cleanup Date: / /
Enforcement Date: / /
Investigation Complete: / /
UST Involvement: False
Spill Class: Known release with minimal potential for fire or hazard. DEC Response. Willing Responsible Party. Corrective action taken.
Spill Closed Dt: 12/21/94
Date Region Sent Summary to Central Office: / /
Corrective Action Plan Submitted: / /
Date Spill Entered In Computer Data File: 02/28/95
Time Spill Entered In Computer Data File: Not reported
Spill Record Last Update: / /
Is Updated: False
PBS Number: Not reported
Tank Number: Not reported
Tank Size: Not reported
Test Method: Not reported
Leak Rate Failed Tank: Not reported
Gross Leak Rate: Not reported
Material Class Type: Petroleum
Quantity Spilled: 5
Unkonwn Quantity Spilled: False
Units: Gallons
Quantity Recovered: 0
Unkonwn Quantity Recovered: False
Material: #4 FUEL OIL
Class Type: #4 FUEL OIL
Times Material Entry In File: 1751
CAS Number: Not reported
Last Date: 19941205
DEC Remarks: Not reported
Spill Cause: OVERFILL SPILLED ONTO SIDEWALK- CLEANED UP BY THE SPILLER

AZ244 WSW 1/4-1/2 2592 ft. | **562 W 23RD ST/MANHATTAN** | **NY LTANKS** | **S104275573**
562 WEST 23RD STREET | **NY HIST LTANKS** | **N/A**
NEW YORK CITY, NY

Relative: Lower

Actual: 8 ft.

Site 2 of 2 in cluster AZ

LTANKS:

Site ID:	313585
Spill Date:	03/26/90
Facility Addr2:	Not reported
Facility ID:	9000199
Program Number:	9000199
SWIS:	3101
Region of Spill:	2
Investigator:	SULLIVAN
Referred To:	Not reported
Reported to Dept:	04/06/90
CID:	08
Spill Cause:	Tank Failure
Water Affected:	Not reported
Spill Source:	Commercial/Industrial
Spill Notifier:	Tank Tester
Cleanup Ceased:	/ /
Cleanup Meets Standard:	False
Last Inspection:	/ /
Recommended Penalty:	Penalty Not Recommended
UST Involvement:	True
Spill Class:	Known release that creates a file or hazard. DEC Response. Willing Responsible Party. Corrective action taken.
Spill Closed Dt:	06/21/00
Remediation Phase:	0
Date Entered In Computer:	05/10/90
Spill Record Last Update:	06/21/00
Spille Namer:	Not reported
Spiller Company:	Not reported
Spiller Phone:	Not reported
Spiller Extention:	Not reported
Spiller Address:	Not reported
Spiller City,St,Zip:	***Update***, ZZ
Spiller County:	001
Spiller Contact:	Not reported
Spiller Phone:	Not reported
Spiller Extention:	Not reported
DEC Region:	2
Program Number:	9000199
DER Facility ID:	284706
Site ID:	313585
Operable Unit ID:	938542
Operable Unit:	01
Material ID:	438608
Material Code:	0009
Material Name:	Gasoline
Case No.:	Not reported
Material FA:	Petroleum
Quantity:	-1.00
Units:	Pounds
Recovered:	0.00
Resource Affected:	Groundwater
Oxygenate:	False

562 W 23RD ST/MANHATTAN (Continued) | **S104275573**

Site ID:	Not reported
Spill Tank Test:	Not reported
Tank Number:	Not reported
Tank Size:	Not reported
Test Method:	Not reported
Leak Rate:	Not reported
Gross Fail:	Not reported
Modified By:	Not reported
Last Modified:	Not reported
Test Method:	Not reported
DEC Memo:	Not reported
Remarks:	Start CallerRemark - 9000199 TANK FAILED AIR PRESSURE TEST. END CallerRemark - 9000199

Site ID:	149950
Spill Date:	08/27/02
Facility Addr2:	Not reported
Facility ID:	0205608
Program Number:	0205608
SWIS:	3101
Region of Spill:	2
Investigator:	MCTIBBE
Referred To:	Not reported
Reported to Dept:	08/28/02
CID:	08
Spill Cause:	Tank Failure
Water Affected:	Not reported
Spill Source:	Commercial/Industrial
Spill Notifier:	Local Agency
Cleanup Ceased:	/ /
Cleanup Meets Standard:	False
Last Inspection:	/ /
Recommended Penalty:	Penalty Not Recommended
UST Involvement:	False
Spill Class:	Known release with minimal potential for fire or hazard. DEC Response. Willing Responsible Party. Corrective action taken.
Spill Closed Dt:	12/10/02
Remediation Phase:	0
Date Entered In Computer:	08/28/02
Spill Record Last Update:	12/10/02
Spille Namer:	Not reported
Spiller Company:	UHAUL INC
Spiller Phone:	Not reported
Spiller Extention:	Not reported
Spiller Address:	562 WEST 23RD ST
Spiller City,St,Zip:	NEW YORK, NY -
Spiller County:	001
Spiller Contact:	LEVENT ESKICAKIT
Spiller Phone:	(212) 353-8280
Spiller Extention:	Not reported
DEC Region:	2
Program Number:	0205608
DER Facility ID:	127520
Site ID:	149950
Operable Unit ID:	858216
Operable Unit:	01
Material ID:	519806

562 W 23RD ST/MANHATTAN (Continued) **S104275573**

Material Code:	0001
Material Name:	#2 Fuel Oil
Case No.:	Not reported
Material FA:	Petroleum
Quantity:	0.00
Units:	Gallons
Recovered:	0.00
Resource Affected:	Soil
Oxygenate:	False
Site ID:	Not reported
Spill Tank Test:	Not reported
Tank Number:	Not reported
Tank Size:	Not reported
Test Method:	Not reported
Leak Rate:	Not reported
Gross Fail:	Not reported
Modified By:	Not reported
Last Modified:	Not reported
Test Method:	Not reported
DEC Memo:	Start DECRemark - 0205608 Prior to Sept, 2004 data translation this spill Lead DEC Field was "TIBBE/SANGESLAND" 12/10/2002 Sangesland reviewed a report prepared by David Winslow of ATC Associates Inc (212-353-8280). Report states that contamination was found around a buried 1000 gal tank under the floor of the building. The tank was cleaned out and excavated around. Because of foundation issues, the tank could not be removed and not all of the contaminated soil could be removed. Basedon the soil conditions, Sangesland requested goundwater samples from the area. ATC took four groundwater samples in the area of this tank. GW is at approx 8 ft below the cement floor level. 3 of 4 samples are clean. One has some VOC hits just over 8020. Based on the location and the inability to excavate further, and that the surrounding water samples were clean, we can conclude that the contamination is localized and not spreading. Spill closed END DECRemark - 0205608
Remarks:	Start CallerRemark - 0205608 CALLER STATES UPON REMOVAL OF THE UNDERGROUND TANK - FOUND HOLES IN THE TANK AND CONTAMINATED SOIL END CallerRemark - 0205608

HIST LTANKS:

Region of Spill:	2
Spill Number:	9000199
Investigator:	SULLIVAN
Caller Name:	Not reported
Caller Agency:	Not reported
Caller Phone:	Not reported
Caller Extension:	Not reported
Notifier Name:	Not reported
Notifier Agency:	Not reported
Notifier Phone:	Not reported
Notifier Extension:	Not reported
Spill Date:	03/26/1990
Spill Time:	11:00
Reported to Department Date:	04/06/90
Reported to Department Time:	10:05
SWIS:	62
Spiller Contact:	Not reported
Spiller Phone:	Not reported
Spiller Extention:	Not reported
Spiller Name:	Not reported
Spiller Address:	Not reported

562 W 23RD ST/MANHATTAN (Continued) **S104275573**

Spiller City,St,Zip:	Not reported
Facility Contact:	Not reported
Facility Phone:	Not reported
Facility Extention:	Not reported
Spill Cause:	Tank Failure
Resource Affectd:	Groundwater
Water Affected:	Not reported
Spill Source:	Other Commercial/Industrial
Spill Notifier:	Tank Tester
PBS Number:	Not reported
Cleanup Ceased:	/ /
Cleanup Meets Standard:	False
Last Inspection:	/ /
Recommended Penalty:	Penalty Not Recommended
Spiller Cleanup Date:	/ /
Enforcement Date:	/ /
Investigation Complete:	/ /
UST Involvement:	True
Spill Class:	Known release that creates a file or hazard. DEC Response. Willing Responsible Party. Corrective action taken.
Spill Closed Dt:	06/21/00
Date Region Sent Summary to Central Office:	/ /
Corrective Action Plan Submitted:	/ /
Date Spill Entered In Computer Data File:	05/10/90
Time Spill Entered In Computer Data File:	Not reported
Spill Record Last Update:	06/21/00
Is Updated:	False
PBS Number:	Not reported
Tank Number:	Not reported
Tank Size:	Not reported
Test Method:	Not reported
Leak Rate Failed Tank:	Not reported
Gross Leak Rate:	Not reported
Material Class Type:	Petroleum
Quantity Spilled:	-1
Unkonwn Quantity Spilled:	False
Units:	Pounds
Quantity Recovered:	0
Unkonwn Quantity Recovered:	False
Material:	GASOLINE
Class Type:	GASOLINE
Times Material Entry In File:	21329
CAS Number:	Not reported
Last Date:	19940929
DEC Remarks:	SITE STILL CONTAMINATED . REFERED TO 97-00188
Spill Cause:	TANK FAILED AIR PRESSURE TEST.

---

245 East 1/4-1/2 2615 ft. **TANK ROOM** **147 WEST 35TH ST** **NEW YORK, NY 10001** **NY LTANKS** **S108467779** **N/A**

Relative: Higher **Actual: 46 ft.**

LTANKS:

Site ID:	377675
Spill Date:	02/25/07
Facility Addr2:	147 WEST 35TH ST
Facility ID:	0612754
Program Number:	0612754

TANK ROOM (Continued) S108467779

SWIS:	3101
Region of Spill:	2
Investigator:	sfrahman
Referred To:	Not reported
Reported to Dept:	02/25/07
CID:	08
Spill Cause:	Tank Failure
Water Affected:	Not reported
Spill Source:	Commercial/Industrial
Spill Notifier:	Responsible Party
Cleanup Ceased:	/ /
Cleanup Meets Standard:	False
Last Inspection:	/ /
Recommended Penalty:	Penalty Not Recommended
UST Involvement:	False
Spill Class:	Known release with minimal potential for fire or hazard. DEC Response. Willing Responsible Party. Corrective action taken.
Spill Closed Dt:	/ /
Remediation Phase:	1
Date Entered In Computer:	02/26/07
Spill Record Last Update:	02/26/07
Spille Namer:	ANTHONY NARN
Spiller Company:	TANK ROOM
Spiller Phone:	(646) 772-7180
Spiller Extention:	Not reported
Spiller Address:	147 WEST 35TH ST /
Spiller City,St,Zip:	MANHATTAN, NY 00000
Spiller County:	001
Spiller Contact:	ANTHONY NARN
Spiller Phone:	(646) 772-7180
Spiller Extention:	Not reported
DEC Region:	2
Program Number:	0612754
DER Facility ID:	6528
Site ID:	377675
Operable Unit ID:	1135196
Operable Unit:	01
Material ID:	2125089
Material Code:	0002
Material Name:	#4 Fuel Oil
Case No.:	Not reported
Material FA:	Petroleum
Quantity:	300.00
Units:	Gallons
Recovered:	0.00
Resource Affected:	Soil
Oxygenate:	False
Site ID:	Not reported
Spill Tank Test:	Not reported
Tank Number:	Not reported
Tank Size:	Not reported
Test Method:	Not reported
Leak Rate:	Not reported
Gross Fail:	Not reported
Modified By:	Not reported
Last Modified:	Not reported
Test Method:	Not reported

TANK ROOM (Continued) S108467779

DEC Memo: Start DECRemark - 0612754 ****PBS 2-197955*** 02/26/07 Rahman- Kumar Patel was doing off hour duty, Sharif Rahman responded to the site on be half of Mr. Patel(his truck broke).Approx. 300 gallon leaked out of a 5000 AST, located in a vault under sidewalk.Bottom of the vault is about 25-30 ft below the surface.Spilled oil travelled to the boiler(next to the vault) room through the wall.No drain was identified in the boiler room.PTC was hired to pimp out the oil out of the tank and vault and clean it up.Subsurface investigation surrounding the vault will be required.This is a commercial building.Current managing agent is FALCON Properties,Inc 500 Fifth Avenue,Suite 2500 New York, NY 10110 Attn: David Zaga A letter was sent asking todo subsurface investigation. END DECRemark - 0612754

Remarks: Start CallerRemark - 0612754 tank rupture in tank room END CallerRemark - 0612754

---

246 North 1/2-1 3056 ft. Relative: Lower Actual: 17 ft.
CON EDISON - WEST 42ND ST. GAS WORKS MGP — Manufactured Gas Plants — 1008407966 / N/A
WEST 41ST - WEST 42ND STS.
MANHATTAN, NY 10018

---

247 SW 1/2-1 3393 ft. Relative: Lower Actual: 5 ft.
CON EDISON - 19TH ST. WORKS MGP — Manufactured Gas Plants — 1008407976 / N/A
11TH AVE BETWEEN W 19TH AND W 20TH STS
NEW YORK, NY 10011

---

248 SW 1/2-1 3448 ft. Relative: Lower Actual: 10 ft.
CON EDISON - WEST 18TH ST. GAS WORKS MGP — Manufactured Gas Plants — 1008407994 / N/A
WEST 16TH - WEST 20TH STS.
NEW YORK, NY 10011

BA249 North 1/2-1 3879 ft. Relative: Lower Actual: 13 ft.
CON EDISON - 12TH AVE. WORKS MGP — Manufactured Gas Plants — 1008407975 / N/A
12TH AVE BETWEEN W 46TH AND W. 45TH
NEW YORK, NY 10019

Site 1 of 2 in cluster BA

City	EDR ID	Site Name	Site Address	Zip	Database(s)
MANHATTAN	S105838150	NYCDOS W 30TH ST RECYCLING FACILIT	WEST 30TH ST / W SIDE HGWY (	10001	NY SWRCY
MANHATTAN	1009239298	CONSOLIDATED EDISON	EXC-142 W 34TH ST	10001	NY MANIFEST
MANHATTAN	1009239262	CONSOLIDATED EDISON	EXCAV-8TH AVE / 34TH ST	10001	NY MANIFEST
MANHATTAN	1009235999	CONSOLIDATED EDISON	MH5035-10TH AVE / 27TH AVE	10001	NY MANIFEST
MANHATTEN	S108295331	REAL ESTATE OFFICE	440 WEST 34TH STREET	10001	NY Spills
MANHATTON	S108294807	LUKE OIL 24TH ST AND 10TH	239 10TH AVE.	10001	NY Spills
NEW YORK	1009238675	CONSOLIDATED EDISON	V3428 - 48-49 35TH ST	10001	NY MANIFEST
NEW YORK	1009238985	CONSOLIDATED EDISON	V9038 / V2559-101 E 33RD ST	10001	NY MANIFEST
NEW YORK	1008195742	CON EDISON - EXC 10001	10TH AVE. BET. 57TH AND 58TH S	10001	RCRA-LQG, NY MANIFEST
NEW YORK	1009238741	CONSOLIDATED EDISON	V1606-368 10TH AVE	10001	NY MANIFEST
NEW YORK	1009235694	NYCDEP	10TH AVE BTW W29TH / W30TH S		NY MANIFEST
NEW YORK	1009236793	CONSOLIDATED EDISON	V1756 112TH ST / 8TH AVE		NY MANIFEST
NEW YORK	1009238575	CONSOLIDATED EDISON	V0388-W 15TH ST / 8TH AVE	10001	NY MANIFEST
NEW YORK	1009240636	CONSOLIDATED EDISON	MH57308 17ST / 10TH AVE	10001	NY MANIFEST
NEW YORK	1009238428	CONSOLIDATED EDISON	V1501-F/O 747 10TH AVE		NY MANIFEST
NEW YORK	1009238592	CONSOLIDATED EDISON	V2598-F/O 2 E 35TH ST	10001	NY MANIFEST
NEW YORK	1009238535	CONSOLIDATED EDISON	V2665-29TH ST		NY MANIFEST
NEW YORK	1009238707	CONSOLIDATED EDISON	V3327-F/O 253 W 35TH ST	10001	NY MANIFEST
NEW YORK	1009238901	CONSOLIDATED EDISON	V4032-2ND AVE / E 35TH ST	10001	NY MANIFEST
NEW YORK	1009238829	CONSOLIDATED EDISON	V5454-2ND AVE / E 36TH ST		NY MANIFEST
NEW YORK	1009238579	CONSOLIDATED EDISON	V5574-MADISON AVE / E 35TH S	10001	NY MANIFEST
NEW YORK	1009237606	CONSOLIDATED EDISON	V58406-27TH AVE / 146TH ST		NY MANIFEST
NEW YORK	1009240421	CONSOLIDATED EDISON	V6215-F/O 46 W 30TH ST	10001	NY MANIFEST
NEW YORK	1009238546	CONSOLIDATED EDISON	V8312-2 W 27TH ST	10001	NY MANIFEST
NEW YORK	1009238678	CONSOLIDATED EDISON	V4914-46 W 35TH ST	10001	NY MANIFEST
NEW YORK	1009238712	CONSOLIDATED EDISON	V3047-1 W 35TH ST	10001	NY MANIFEST
NEW YORK	1009239428	CONSOLIDATED EDISON	V5814-315 W 36TH ST	10001	NY MANIFEST
NEW YORK	1009240467	CONSOLIDATED EDISON	MH39981 W 47TH ST / 9TH AVE	10001	NY MANIFEST
NEW YORK	1009240656	CONSOLIDATED EDISON	MH5766-7 W 31ST ST	10001	NY MANIFEST
NEW YORK	1009237680	CONSOLIDATED EDISON	VO920-632 W 28TH ST		NY MANIFEST
NEW YORK	1009237572	CONSOLIDATED EDISON	V8760-14 W 36TH ST		NY MANIFEST
NEW YORK	1009237617	CONSOLIDATED EDISON	V3793-121 W 27TH ST		NY MANIFEST
NEW YORK	1009240435	CONSOLIDATED EDISON	MH6586 W. 35TH ST	10001	NY MANIFEST
NEW YORK	1008195711	CON EDISON - VS 6145	513-25 W.33RD STREET & 10TH AV	10001	RCRA-LQG, NY MANIFEST
NEW YORK CITY	1007206964	V0900	W 33RD STREET 200' W/O 7TH AVE	10001	RCRA-SQG, NY MANIFEST
NEW YORK CITY	1007207092	V9260	W 39TH STREET N 90 E 8TH AVENU	10018	RCRA-SQG, NY MANIFEST
WHITESTONE	A100294797	LEHAVRE BUILDING 27	166-25 12TH AVENUE	10001	NY AST
WHITESTONE	A100294798	LEHAVRE BUILDING 28	167-05 12TH AVENUE	10001	NY AST
WHITESTONE	A100294799	LEHAVRE BUILDING 29	167-15 12TH AVENUE	10001	NY AST
WHITESTONE	A100294801	LEHAVRE BUILDING 30	168-01 12TH AVENUE	10001	NY AST

MAP FINDINGS

Map ID Direction Distance Distance (ft.) Elevation	Site	Database(s)	EDR ID Number EPA ID Number
BA250 North 1/2-1 3879 ft.	CON EDISON - WEST 45TH ST. GAS WORKS MGP 12TH AVE BETWEEN WEST 44TH AND WEST 46TH STS. NEW YORK, NY 10019	Manufactured Gas Plants	1008407995 N/A
Relative: Lower	Site 2 of 2 in cluster BA		
Actual: 13 ft.			
251 SW 1/2-1 3965 ft.	19TH STREET DEVELOPMENT SITE 80 11TH AVENUE NEW YORK, NY 10011	Manufactured Gas Plants	1008407974 N/A
Relative: Lower			
Actual: 5 ft.			

EPA Waste Codes Addendum

Code	Description
D001	IGNITABLE HAZARDOUS WASTES ARE THOSE WASTES WHICH HAVE A FLASHPOINT OF LESS THAN 140 DEGREES FAHRENHEIT AS DETERMINED BY A PENSKY-MARTENS CLOSED CUP FLASH POINT TESTER. ANOTHER METHOD OF DETERMINING THE FLASH POINT OF A WASTE IS TO REVIEW THE MATERIAL SAFETY DATA SHEET, WHICH CAN BE OBTAINED FROM THE MANUFACTURER OR DISTRIBUTOR OF THE MATERIAL. LACQUER THINNER IS AN EXAMPLE OF A COMMONLY USED SOLVENT WHICH WOULD BE CONSIDERED AS IGNITABLE HAZARDOUS WASTE.
D002	A WASTE WHICH HAS A PH OF LESS THAN 2 OR GREATER THAN 12.5 IS CONSIDERED TO BE A CORROSIVE HAZARDOUS WASTE. SODIUM HYDROXIDE, A CAUSTIC SOLUTION WITH A HIGH PH, IS OFTEN USED BY INDUSTRIES TO CLEAN OR DEGREASE PARTS. HYDROCHLORIC ACID, A SOLUTION WITH A LOW PH, IS USED BY MANY INDUSTRIES TO CLEAN METAL PARTS PRIOR TO PAINTING. WHEN THESE CAUSTIC OR ACID SOLUTIONS BECOME CONTAMINATED AND MUST BE DISPOSED, THE WASTE WOULD BE A CORROSIVE HAZARDOUS WASTE.
D008	LEAD
D009	MERCURY
D010	SELENIUM
D018	BENZENE
D035	METHYL ETHYL KETONE
D039	TETRACHLOROETHYLENE
F003	THE FOLLOWING SPENT NON-HALOGENATED SOLVENTS: XYLENE, ACETONE, ETHYL ACETATE, ETHYL BENZENE, ETHYL ETHER, METHYL ISOBUTYL KETONE, N-BUTYL ALCOHOL, CYCLOHEXANONE, AND METHANOL; ALL SPENT SOLVENT MIXTURES/BLENDS CONTAINING, BEFORE USE, ONLY THE ABOVE SPENT NON-HALOGENATED SOLVENTS; AND ALL SPENT SOLVENT MIXTURES/BLENDS CONTAINING, BEFORE USE, ONE OR MORE OF THE ABOVE NON-HALOGENATED SOLVENTS, AND, A TOTAL OF TEN PERCENT OR MORE (BY VOLUME) OF ONE OR MORE OF THOSE SOLVENTS LISTED IN F001, F002, F004, AND F005, AND STILL BOTTOMS FROM THE RECOVERY OF THESE SPENT SOLVENTS AND SPENT SOLVENT MIXTURES.
F005	THE FOLLOWING SPENT NON-HALOGENATED SOLVENTS: TOLUENE, METHYL ETHYL KETONE, CARBON DISULFIDE, ISOBUTANOL, PYRIDINE, BENZENE, 2-ETHOXYETHANOL, AND 2-NITROPROPANE; ALL SPENT SOLVENT MIXTURES/BLENDS CONTAINING, BEFORE USE, A TOTAL OF TEN PERCENT OR MORE (BY VOLUME) OF ONE OR MORE OF THE ABOVE NON-HALOGENATED SOLVENTS OR THOSE SOLVENTS LISTED IN F001, F002, OR F004; AND STILL BOTTOMS FROM THE RECOVERY OF THESE SPENT SOLVENTS AND SPENT SOLVENT MIXTURES.
U239	BENZENE, DIMETHYL- (I,T)
U239	XYLENE (I)

GOVERNMENT RECORDS SEARCHED / DATA CURRENCY TRACKING

To maintain currency of the following federal and state databases, EDR contacts the appropriate governmental agency on a monthly or quarterly basis, as required.

Number of Days to Update: Provides confirmation that EDR is reporting records that have been updated within 90 days from the date the government agency made the information available to the public.

FEDERAL RECORDS

NPL: National Priority List
National Priorities List (Superfund). The NPL is a subset of CERCLIS and identifies over 1,200 sites for priority cleanup under the Superfund Program. NPL sites may encompass relatively large areas. As such, EDR provides polygon coverage for over 1,000 NPL site boundaries produced by EPA's Environmental Photographic Interpretation Center (EPIC) and regional EPA offices.

Date of Government Version: 04/20/2007
Date Data Arrived at EDR: 05/03/2007
Date Made Active in Reports: 07/05/2007
Number of Days to Update: 63

Source: EPA
Telephone: N/A
Last EDR Contact: 07/31/2007
Next Scheduled EDR Contact: 10/29/2007
Data Release Frequency: Quarterly

NPL Site Boundaries

Sources:

EPA's Environmental Photographic Interpretation Center (EPIC)
Telephone: 202-564-7333

EPA Region 1
Telephone 617-918-1143

EPA Region 3
Telephone 215-814-5418

EPA Region 4
Telephone 404-562-8033

EPA Region 5
Telephone 312-886-6686

EPA Region 10
Telephone 206-553-8665

EPA Region 6
Telephone: 214-655-6659

EPA Region 7
Telephone: 913-551-7247

EPA Region 8
Telephone: 303-312-6774

EPA Region 9
Telephone: 415-947-4246

Proposed NPL: Proposed National Priority List Sites
A site that has been proposed for listing on the National Priorities List through the issuance of a proposed rule in the Federal Register. EPA then accepts public comments on the site, responds to the comments, and places on the NPL those sites that continue to meet the requirements for listing.

Date of Government Version: 04/20/2007
Date Data Arrived at EDR: 05/03/2007
Date Made Active in Reports: 07/05/2007
Number of Days to Update: 63

Source: EPA
Telephone: N/A
Last EDR Contact: 08/03/2007
Next Scheduled EDR Contact: 10/29/2007
Data Release Frequency: Quarterly

DELISTED NPL: National Priority List Deletions
The National Oil and Hazardous Substances Pollution Contingency Plan (NCP) establishes the criteria that the EPA uses to delete sites from the NPL. In accordance with 40 CFR 300.425.(e), sites may be deleted from the NPL where no further response is appropriate.

Date of Government Version: 04/20/2007
Date Data Arrived at EDR: 05/03/2007
Date Made Active in Reports: 06/25/2007
Number of Days to Update: 53

Source: EPA
Telephone: N/A
Last EDR Contact: 08/03/2007
Next Scheduled EDR Contact: 10/29/2007
Data Release Frequency: Quarterly

NPL LIENS: Federal Superfund Liens

Federal Superfund Liens. Under the authority granted the USEPA by CERCLA of 1980, the USEPA has the authority to file liens against real property in order to recover remedial action expenditures or when the property owner received notification of potential liability. USEPA compiles a listing of filed notices of Superfund Liens.

Date of Government Version: 10/15/1991
Date Data Arrived at EDR: 02/02/1994
Date Made Active in Reports: 03/30/1994
Number of Days to Update: 56

Source: EPA
Telephone: 202-564-4267
Last EDR Contact: 05/21/2007
Next Scheduled EDR Contact: 08/20/2007
Data Release Frequency: No Update Planned

CERCLIS: Comprehensive Environmental Response, Compensation, and Liability Information System

CERCLIS contains data on potentially hazardous waste sites that have been reported to the USEPA by states, municipalities, private companies and private persons, pursuant to Section 103 of the Comprehensive Environmental Response, Compensation, and Liability Act (CERCLA). CERCLIS contains sites which are either proposed to or on the National Priorities List (NPL) and sites which are in the screening and assessment phase for possible inclusion on the NPL.

Date of Government Version: 02/27/2007
Date Data Arrived at EDR: 03/21/2007
Date Made Active in Reports: 04/27/2007
Number of Days to Update: 37

Source: EPA
Telephone: 703-412-9810
Last EDR Contact: 06/20/2007
Next Scheduled EDR Contact: 09/17/2007
Data Release Frequency: Quarterly

CERCLIS-NFRAP: CERCLIS No Further Remedial Action Planned

Archived sites are sites that have been removed and archived from the inventory of CERCLIS sites. Archived status indicates that, to the best of EPA's knowledge, assessment at a site has been completed and that EPA has determined no further steps will be taken to list this site on the National Priorities List (NPL), unless information indicates this decision was not appropriate or other considerations require a recommendation for listing at a later time. This decision does not necessarily mean that there is no hazard associated with a given site; it only means that, based upon available information, the location is not judged to be a potential NPL site.

Date of Government Version: 03/21/2007
Date Data Arrived at EDR: 04/27/2007
Date Made Active in Reports: 05/25/2007
Number of Days to Update: 28

Source: EPA
Telephone: 703-412-9810
Last EDR Contact: 06/15/2007
Next Scheduled EDR Contact: 09/17/2007
Data Release Frequency: Quarterly

CORRACTS: Corrective Action Report

CORRACTS identifies hazardous waste handlers with RCRA corrective action activity.

Date of Government Version: 03/14/2007
Date Data Arrived at EDR: 03/20/2007
Date Made Active in Reports: 04/27/2007
Number of Days to Update: 38

Source: EPA
Telephone: 800-424-9346
Last EDR Contact: 06/04/2007
Next Scheduled EDR Contact: 09/03/2007
Data Release Frequency: Quarterly

RCRA: Resource Conservation and Recovery Act Information

RCRAInfo is EPA's comprehensive information system, providing access to data supporting the Resource Conservation and Recovery Act (RCRA) of 1976 and the Hazardous and Solid Waste Amendments (HSWA) of 1984. RCRAInfo replaces the data recording and reporting abilities of the Resource Conservation and Recovery Information System (RCRIS). The database includes selective information on sites which generate, transport, store, treat and/or dispose of hazardous waste as defined by the Resource Conservation and Recovery Act (RCRA). Conditionally exempt small quantity generators (CESQGs) generate less than 100 kg of hazardous waste, or less than 1 kg of acutely hazardous waste per month. Small quantity generators (SQGs) generate between 100 kg and 1,000 kg of hazardous waste per month. Large quantity generators (LQGs) generate over 1,000 kilograms (kg) of hazardous waste, or over 1 kg of acutely hazardous waste per month. Transporters are individuals or entities that move hazardous waste from the generator off-site to a facility that can recycle, treat, store, or dispose of the waste. TSDFs treat, store, or dispose of the waste.

Date of Government Version: 06/13/2006
Date Data Arrived at EDR: 06/28/2006
Date Made Active in Reports: 08/23/2006
Number of Days to Update: 56

Source: EPA
Telephone: (212) 637-3660
Last EDR Contact: 07/16/2007
Next Scheduled EDR Contact: 09/17/2007
Data Release Frequency: Quarterly

ERNS: Emergency Response Notification System

Emergency Response Notification System. ERNS records and stores information on reported releases of oil and hazardous substances.

Date of Government Version: 12/31/2006
Date Data Arrived at EDR: 01/24/2007
Date Made Active in Reports: 03/12/2007
Number of Days to Update: 47

Source: National Response Center, United States Coast Guard
Telephone: 202-267-2180
Last EDR Contact: 07/23/2007
Next Scheduled EDR Contact: 10/22/2007
Data Release Frequency: Annually

HMIRS: Hazardous Materials Information Reporting System

Hazardous Materials Incident Report System. HMIRS contains hazardous material spill incidents reported to DOT.

Date of Government Version: 03/05/2007
Date Data Arrived at EDR: 04/17/2007
Date Made Active in Reports: 05/14/2007
Number of Days to Update: 27

Source: U.S. Department of Transportation
Telephone: 202-366-4555
Last EDR Contact: 07/18/2007
Next Scheduled EDR Contact: 10/15/2007
Data Release Frequency: Annually

US ENG CONTROLS: Engineering Controls Sites List

A listing of sites with engineering controls in place. Engineering controls include various forms of caps, building foundations, liners, and treatment methods to create pathway elimination for regulated substances to enter environmental media or effect human health.

Date of Government Version: 04/20/2007
Date Data Arrived at EDR: 04/26/2007
Date Made Active in Reports: 05/25/2007
Number of Days to Update: 29

Source: Environmental Protection Agency
Telephone: 703-603-8905
Last EDR Contact: 07/02/2007
Next Scheduled EDR Contact: 10/01/2007
Data Release Frequency: Varies

US INST CONTROL: Sites with Institutional Controls

A listing of sites with institutional controls in place. Institutional controls include administrative measures, such as groundwater use restrictions, construction restrictions, property use restrictions, and post remediation care requirements intended to prevent exposure to contaminants remaining on site. Deed restrictions are generally required as part of the institutional controls.

Date of Government Version: 04/20/2007
Date Data Arrived at EDR: 04/26/2007
Date Made Active in Reports: 05/25/2007
Number of Days to Update: 29

Source: Environmental Protection Agency
Telephone: 703-603-8905
Last EDR Contact: 07/02/2007
Next Scheduled EDR Contact: 10/01/2007
Data Release Frequency: Varies

DOD: Department of Defense Sites
This data set consists of federally owned or administered lands, administered by the Department of Defense, that have any area equal to or greater than 640 acres of the United States, Puerto Rico, and the U.S. Virgin Islands.

Date of Government Version: 12/31/2005
Date Data Arrived at EDR: 11/10/2006
Date Made Active in Reports: 01/11/2007
Number of Days to Update: 62

Source: USGS
Telephone: 703-692-8801
Last EDR Contact: 08/09/2007
Next Scheduled EDR Contact: 11/05/2007
Data Release Frequency: Semi-Annually

FUDS: Formerly Used Defense Sites
The listing includes locations of Formerly Used Defense Sites properties where the US Army Corps of Engineers is actively working or will take necessary cleanup actions.

Date of Government Version: 12/31/2005
Date Data Arrived at EDR: 09/20/2006
Date Made Active in Reports: 11/22/2006
Number of Days to Update: 63

Source: U.S. Army Corps of Engineers
Telephone: 202-528-4285
Last EDR Contact: 08/13/2007
Next Scheduled EDR Contact: 10/01/2007
Data Release Frequency: Varies

US BROWNFIELDS: A Listing of Brownfields Sites
Included in the listing are brownfields properties addresses by Cooperative Agreement Recipients and brownfields properties addressed by Targeted Brownfields Assessments. Targeted Brownfields Assessments-EPA's Targeted Brownfields Assessments (TBA) program is designed to help states, tribes, and municipalities--especially those without EPA Brownfields Assessment Demonstration Pilots--minimize the uncertainties of contamination often associated with brownfields. Under the TBA program, EPA provides funding and/or technical assistance for environmental assessments at brownfields sites throughout the country. Targeted Brownfields Assessments supplement and work with other efforts under EPA's Brownfields Initiative to promote cleanup and redevelopment of brownfields. Cooperative Agreement Recipients-States, political subdivisions, territories, and Indian tribes become Brownfields Cleanup Revolving Loan Fund (BCRLF) cooperative agreement recipients when they enter into BCRLF cooperative agreements with the U.S. EPA. EPA selects BCRLF cooperative agreement recipients based on a proposal and application process. BCRLF cooperative agreement recipients must use EPA funds provided through BCRLF cooperative agreement for specified brownfields-related cleanup activities.

Date of Government Version: 04/04/2007
Date Data Arrived at EDR: 04/04/2007
Date Made Active in Reports: 05/25/2007
Number of Days to Update: 51

Source: Environmental Protection Agency
Telephone: 202-566-2777
Last EDR Contact: 06/11/2007
Next Scheduled EDR Contact: 09/10/2007
Data Release Frequency: Semi-Annually

CONSENT: Superfund (CERCLA) Consent Decrees
Major legal settlements that establish responsibility and standards for cleanup at NPL (Superfund) sites. Released periodically by United States District Courts after settlement by parties to litigation matters.

Date of Government Version: 08/23/2006
Date Data Arrived at EDR: 03/06/2007
Date Made Active in Reports: 04/10/2007
Number of Days to Update: 35

Source: Department of Justice, Consent Decree Library
Telephone: Varies
Last EDR Contact: 07/24/2007
Next Scheduled EDR Contact: 10/22/2007
Data Release Frequency: Varies

ROD: Records Of Decision
Record of Decision. ROD documents mandate a permanent remedy at an NPL (Superfund) site containing technical and health information to aid in the cleanup.

Date of Government Version: 03/27/2007
Date Data Arrived at EDR: 03/27/2007
Date Made Active in Reports: 04/27/2007
Number of Days to Update: 31

Source: EPA
Telephone: 703-416-0223
Last EDR Contact: 07/02/2007
Next Scheduled EDR Contact: 10/01/2007
Data Release Frequency: Annually

UMTRA: Uranium Mill Tailings Sites
Uranium ore was mined by private companies for federal government use in national defense programs. When the mills shut down, large piles of the sand-like material (mill tailings) remain after uranium has been extracted from the ore. Levels of human exposure to radioactive materials from the piles are low; however, in some cases tailings were used as construction materials before the potential health hazards of the tailings were recognized.

Date of Government Version: 12/31/2005
Date Data Arrived at EDR: 11/08/2006
Date Made Active in Reports: 01/29/2007
Number of Days to Update: 82

Source: Department of Energy
Telephone: 505-845-0011
Last EDR Contact: 07/05/2007
Next Scheduled EDR Contact: 09/17/2007
Data Release Frequency: Varies

ODI: Open Dump Inventory
An open dump is defined as a disposal facility that does not comply with one or more of the Part 257 or Part 258 Subtitle D Criteria.

Date of Government Version: 06/30/1985
Date Data Arrived at EDR: 08/09/2004
Date Made Active in Reports: 09/17/2004
Number of Days to Update: 39

Source: Environmental Protection Agency
Telephone: 800-424-9346
Last EDR Contact: 06/09/2004
Next Scheduled EDR Contact: N/A
Data Release Frequency: No Update Planned

TRIS: Toxic Chemical Release Inventory System
Toxic Release Inventory System. TRIS identifies facilities which release toxic chemicals to the air, water and land in reportable quantities under SARA Title III Section 313.

Date of Government Version: 12/31/2005
Date Data Arrived at EDR: 04/27/2007
Date Made Active in Reports: 07/05/2007
Number of Days to Update: 69

Source: EPA
Telephone: 202-566-0250
Last EDR Contact: 06/19/2007
Next Scheduled EDR Contact: 09/17/2007
Data Release Frequency: Annually

TSCA: Toxic Substances Control Act
Toxic Substances Control Act. TSCA identifies manufacturers and importers of chemical substances included on the TSCA Chemical Substance Inventory list. It includes data on the production volume of these substances by plant site.

Date of Government Version: 12/31/2002
Date Data Arrived at EDR: 04/14/2006
Date Made Active in Reports: 05/30/2006
Number of Days to Update: 46

Source: EPA
Telephone: 202-260-5521
Last EDR Contact: 07/30/2007
Next Scheduled EDR Contact: 10/15/2007
Data Release Frequency: Every 4 Years

FTTS: FIFRA/ TSCA Tracking System - FIFRA (Federal Insecticide, Fungicide, & Rodenticide Act)/TSCA (Toxic Substances Control Act)
FTTS tracks administrative cases and pesticide enforcement actions and compliance activities related to FIFRA, TSCA and EPCRA (Emergency Planning and Community Right-to-Know Act). To maintain currency, EDR contacts the Agency on a quarterly basis.

Date of Government Version: 04/13/2007
Date Data Arrived at EDR: 04/25/2007
Date Made Active in Reports: 07/05/2007
Number of Days to Update: 71

Source: EPA/Office of Prevention, Pesticides and Toxic Substances
Telephone: 202-566-1667
Last EDR Contact: 06/15/2007
Next Scheduled EDR Contact: 09/17/2007
Data Release Frequency: Quarterly

FTTS INSP: FIFRA/ TSCA Tracking System - FIFRA (Federal Insecticide, Fungicide, & Rodenticide Act)/TSCA (Toxic Substances Control Act)
A listing of FIFRA/TSCA Tracking System (FTTS) inspections and enforcements.

Date of Government Version: 04/13/2007
Date Data Arrived at EDR: 04/25/2007
Date Made Active in Reports: 07/05/2007
Number of Days to Update: 71

Source: EPA
Telephone: 202-566-1667
Last EDR Contact: 06/15/2007
Next Scheduled EDR Contact: 09/17/2007
Data Release Frequency: Quarterly

SSTS: Section 7 Tracking Systems
Section 7 of the Federal Insecticide, Fungicide and Rodenticide Act, as amended (92 Stat. 829) requires all registered pesticide-producing establishments to submit a report to the Environmental Protection Agency by March 1st each year. Each establishment must report the types and amounts of pesticides, active ingredients and devices being produced, and those having been produced and sold or distributed in the past year.

Date of Government Version: 12/31/2005
Date Data Arrived at EDR: 03/13/2007
Date Made Active in Reports: 04/27/2007
Number of Days to Update: 45

Source: EPA
Telephone: 202-564-4203
Last EDR Contact: 07/16/2007
Next Scheduled EDR Contact: 10/15/2007
Data Release Frequency: Annually

LIENS 2: CERCLA Lien Information
A Federal CERCLA ('Superfund') lien can exist by operation of law at any site or property at which EPA has spent Superfund monies. These monies are spent to investigate and address releases and threatened releases of contamination. CERCLIS provides information as to the identity of these sites and properties.

Date of Government Version: 03/08/2007
Date Data Arrived at EDR: 04/12/2007
Date Made Active in Reports: 05/14/2007
Number of Days to Update: 32

Source: Environmental Protection Agency
Telephone: 202-564-6023
Last EDR Contact: 05/21/2007
Next Scheduled EDR Contact: 08/20/2007
Data Release Frequency: Varies

RADINFO: Radiation Information Database
The Radiation Information Database (RADINFO) contains information about facilities that are regulated by U.S. Environmental Protection Agency (EPA) regulations for radiation and radioactivity.

Date of Government Version: 05/01/2007
Date Data Arrived at EDR: 05/03/2007
Date Made Active in Reports: 05/25/2007
Number of Days to Update: 22

Source: Environmental Protection Agency
Telephone: 202-343-9775
Last EDR Contact: 08/01/2007
Next Scheduled EDR Contact: 10/29/2007
Data Release Frequency: Quarterly

CDL: Clandestine Drug Labs
A listing of clandestine drug lab locations. The U.S. Department of Justice ("the Department") provides this web site as a public service. It contains addresses of some locations where law enforcement agencies reported they found chemicals or other items that indicated the presence of either clandestine drug laboratories or dumpsites. In most cases, the source of the entries is not the Department, and the Department has not verified the entry and does not guarantee its accuracy. Members of the public must verify the accuracy of all entries by, for example, contacting local law enforcement and local health departments.

Date of Government Version: 12/01/2006
Date Data Arrived at EDR: 01/08/2007
Date Made Active in Reports: 01/11/2007
Number of Days to Update: 3

Source: Drug Enforcement Administration
Telephone: 202-307-1000
Last EDR Contact: 06/29/2007
Next Scheduled EDR Contact: 09/24/2007
Data Release Frequency: Quarterly

HIST FTTS: FIFRA/TSCA Tracking System Administrative Case Listing
A complete administrative case listing from the FIFRA/TSCA Tracking System (FTTS) for all ten EPA regions. The information was obtained from the National Compliance Database (NCDB). NCDB supports the implementation of FIFRA (Federal Insecticide, Fungicide, and Rodenticide Act) and TSCA (Toxic Substances Control Act). Some EPA regions are now closing out records. Because of that, and the fact that some EPA regions are not providing EPA Headquarters with updated records, it was decided to create a HIST FTTS database. It included records that may not be included in the newer FTTS database updates. This database is no longer updated.

Date of Government Version: 10/19/2006
Date Data Arrived at EDR: 03/01/2007
Date Made Active in Reports: 04/10/2007
Number of Days to Update: 40

Source: Environmental Protection Agency
Telephone: 202-564-2501
Last EDR Contact: 06/15/2007
Next Scheduled EDR Contact: 09/17/2007
Data Release Frequency: No Update Planned

ICIS: Integrated Compliance Information System
The Integrated Compliance Information System (ICIS) supports the information needs of the national enforcement and compliance program as well as the unique needs of the National Pollutant Discharge Elimination System (NPDES) program.

Date of Government Version: 02/21/2007
Date Data Arrived at EDR: 04/03/2007
Date Made Active in Reports: 05/14/2007
Number of Days to Update: 41

Source: Environmental Protection Agency
Telephone: 202-564-5088
Last EDR Contact: 06/22/2007
Next Scheduled EDR Contact: 07/16/2007
Data Release Frequency: Quarterly

LUCIS: Land Use Control Information System
LUCIS contains records of land use control information pertaining to the former Navy Base Realignment and Closure properties.

Date of Government Version: 12/09/2005
Date Data Arrived at EDR: 12/11/2006
Date Made Active in Reports: 01/11/2007
Number of Days to Update: 31

Source: Department of the Navy
Telephone: 843-820-7326
Last EDR Contact: 06/11/2007
Next Scheduled EDR Contact: 09/10/2007
Data Release Frequency: Varies

DOT OPS: Incident and Accident Data
Department of Transporation, Office of Pipeline Safety Incident and Accident data.

Date of Government Version: 05/14/2007
Date Data Arrived at EDR: 05/30/2007
Date Made Active in Reports: 07/05/2007
Number of Days to Update: 36

Source: Department of Transporation, Office of Pipeline Safety
Telephone: 202-366-4595
Last EDR Contact: 05/30/2007
Next Scheduled EDR Contact: 08/27/2007
Data Release Frequency: Varies

PADS: PCB Activity Database System
PCB Activity Database. PADS Identifies generators, transporters, commercial storers and/or brokers and disposers of PCB's who are required to notify the EPA of such activities.

Date of Government Version: 10/17/2006
Date Data Arrived at EDR: 11/29/2006
Date Made Active in Reports: 01/11/2007
Number of Days to Update: 43

Source: EPA
Telephone: 202-566-0500
Last EDR Contact: 08/09/2007
Next Scheduled EDR Contact: 11/05/2007
Data Release Frequency: Annually

MLTS: Material Licensing Tracking System
MLTS is maintained by the Nuclear Regulatory Commission and contains a list of approximately 8,100 sites which possess or use radioactive materials and which are subject to NRC licensing requirements. To maintain currency, EDR contacts the Agency on a quarterly basis.

Date of Government Version: 04/05/2007
Date Data Arrived at EDR: 04/25/2007
Date Made Active in Reports: 05/25/2007
Number of Days to Update: 30

Source: Nuclear Regulatory Commission
Telephone: 301-415-7169
Last EDR Contact: 07/02/2007
Next Scheduled EDR Contact: 10/01/2007
Data Release Frequency: Quarterly

MINES: Mines Master Index File
Contains all mine identification numbers issued for mines active or opened since 1971. The data also includes violation information.

Date of Government Version: 02/06/2007
Date Data Arrived at EDR: 03/28/2007
Date Made Active in Reports: 05/14/2007
Number of Days to Update: 47

Source: Department of Labor, Mine Safety and Health Administration
Telephone: 303-231-5959
Last EDR Contact: 06/28/2007
Next Scheduled EDR Contact: 09/24/2007
Data Release Frequency: Semi-Annually

FINDS: Facility Index System/Facility Registry System
Facility Index System. FINDS contains both facility information and 'pointers' to other sources that contain more detail. EDR includes the following FINDS databases in this report: PCS (Permit Compliance System), AIRS (Aerometric Information Retrieval System), DOCKET (Enforcement Docket used to manage and track information on civil judicial enforcement cases for all environmental statutes), FURS (Federal Underground Injection Control), C-DOCKET (Criminal Docket System used to track criminal enforcement actions for all environmental statutes), FFIS (Federal Facilities Information System), STATE (State Environmental Laws and Statutes), and PADS (PCB Activity Data System).

Date of Government Version: 04/12/2007
Date Data Arrived at EDR: 05/17/2007
Date Made Active in Reports: 07/05/2007
Number of Days to Update: 49

Source: EPA
Telephone: (212) 637-3000
Last EDR Contact: 07/02/2007
Next Scheduled EDR Contact: 10/01/2007
Data Release Frequency: Quarterly

RAATS: RCRA Administrative Action Tracking System
RCRA Administration Action Tracking System. RAATS contains records based on enforcement actions issued under RCRA pertaining to major violators and includes administrative and civil actions brought by the EPA. For administration actions after September 30, 1995, data entry in the RAATS database was discontinued. EPA will retain a copy of the database for historical records. It was necessary to terminate RAATS because a decrease in agency resources made it impossible to continue to update the information contained in the database.

Date of Government Version: 04/17/1995
Date Data Arrived at EDR: 07/03/1995
Date Made Active in Reports: 08/07/1995
Number of Days to Update: 35

Source: EPA
Telephone: 202-564-4104
Last EDR Contact: 06/04/2007
Next Scheduled EDR Contact: 09/03/2007
Data Release Frequency: No Update Planned

BRS: Biennial Reporting System
The Biennial Reporting System is a national system administered by the EPA that collects data on the generation and management of hazardous waste. BRS captures detailed data from two groups: Large Quantity Generators (LQG) and Treatment, Storage, and Disposal Facilities.

Date of Government Version: 12/31/2005
Date Data Arrived at EDR: 03/06/2007
Date Made Active in Reports: 04/13/2007
Number of Days to Update: 38

Source: EPA/NTIS
Telephone: 800-424-9346
Last EDR Contact: 06/12/2007
Next Scheduled EDR Contact: 09/10/2007
Data Release Frequency: Biennially

USGS WATER WELLS: National Water Information System (NWIS)
This database consists of well records in the United States. Available site descriptive information includes well location information (latitude and longitude, well depth, site use, water use, and aquifer).

Date of Government Version: 03/25/2005
Date Data Arrived at EDR: 03/25/2005
Date Made Active in Reports: N/A
Number of Days to Update: 0

Source: USGS
Telephone: N/A
Last EDR Contact: 03/25/2005
Next Scheduled EDR Contact: N/A
Data Release Frequency: N/A

PWS: Public Water System Data
This Safe Drinking Water Information System (SDWIS) file contains public water systems name and address, population served and the primary source of water

Date of Government Version: 02/24/2000
Date Data Arrived at EDR: 04/27/2005
Date Made Active in Reports: N/A
Number of Days to Update: 0

Source: EPA
Telephone: N/A
Last EDR Contact: 05/21/2007
Next Scheduled EDR Contact: 08/20/2007
Data Release Frequency: N/A

STATE AND LOCAL RECORDS

NY HSWDS: Hazardous Substance Waste Disposal Site Inventory
The list includes any known or suspected hazardous substance waste disposal sites. Also included are sites delisted from the Registry of Inactive Hazardous Waste Disposal Sites and non-Registry sites that U.S. EPA Preliminary Assessment (PA) reports or Site Investigation (SI) reports were prepared. Hazardous Substance Waste Disposal Sites are eligible to be Superfund sites now that the New York State Superfund has been refinanced and changed. This means that the study inventory has served its purpose and will no longer be maintained as a separate entity. The last version of the study inventory is frozen in time. The sites on the study will not automatically be made Superfund sites, rather each site will be further evaluated for listing on the Registry. So overtime they will be added to the registry or not.

Date of Government Version: 01/01/2003
Date Data Arrived at EDR: 10/20/2006
Date Made Active in Reports: 11/30/2006
Number of Days to Update: 41

Source: Department of Environmental Conservation
Telephone: 518-402-9564
Last EDR Contact: 05/29/2007
Next Scheduled EDR Contact: 08/27/2007
Data Release Frequency: No Update Planned

NY SHWS: Inactive Hazardous Waste Disposal Sites in New York State
Referred to as the State Superfund Program, the Inactive Hazardous Waste Disposal Site Remedial Program is the cleanup program for inactive hazardous waste sites and now includes hazardous substance sites

Date of Government Version: 05/01/2007
Date Data Arrived at EDR: 06/13/2007
Date Made Active in Reports: 07/24/2007
Number of Days to Update: 41

Source: Department of Environmental Conservation
Telephone: 518-402-9622
Last EDR Contact: 06/13/2007
Next Scheduled EDR Contact: 09/10/2007
Data Release Frequency: Annually

NJ SHWS: Known Contaminated Sites in New Jersey
The Known Contaminated Sites in New Jersey includes sites under the purview of the Site Remediation Program which have contamination present at levels greater than the applicable cleanup criteria for soil and/or groundwater standards. The sites appearing in Known Contaminated Sites in New Jersey are classified as either active, where the site is assigned to a specific remedial program area, or pending, where the site is awaiting assignment to a specific remedial program area. Sites where no further action (NFA) designation has been given are not included in this report unless there are other areas of identified contamination which have not been remediated. This report includes sites being remediated under all of the various regulatory programs administered by the Site Remediation Program such as: Federal Superfund Program, Federal Resource Conservation and Recovery Act (RCRA), New Jersey's Industrial Site Recovery Act (ISRA), New Jersey's Underground Storage of Hazardous Substances Act, New Jersey's Spill Compensation and Control Act, New Jersey's Solid Waste Management Act, New Jersey's Water Pollution Control Act.

Date of Government Version: 04/24/2007
Date Data Arrived at EDR: 06/05/2007
Date Made Active in Reports: 07/17/2007
Number of Days to Update: 42

Source: New Jersey Department of Environmental Protection
Telephone: 609-292-8761
Last EDR Contact: 06/05/2007
Next Scheduled EDR Contact: 06/18/2007
Data Release Frequency: Varies

NJ PF: Publicly Funded Cleanups Site Status Report
The report focuses on publicly funded cleanups and features progress achieved and underway at all sites that are being addressed by the NJDEP with public funds.

Date of Government Version: 12/31/2003
Date Data Arrived at EDR: 04/25/2005
Date Made Active in Reports: 05/06/2005
Number of Days to Update: 11

Source: Department of Environmental Protection
Telephone: 609-292-9418
Last EDR Contact: 05/25/2007
Next Scheduled EDR Contact: 08/20/2007
Data Release Frequency: Annually

NJ CHROME: Chromate Chemical Production Waste Sites
Known chromate chemical production waste sites.

NY MANIFEST: Facility and Manifest Data
Manifest is a document that lists and tracks hazardous waste from the generator through transporters to a TSD facility.

Date of Government Version: 10/26/2006
Date Data Arrived at EDR: 11/29/2006
Date Made Active in Reports: 01/05/2007
Number of Days to Update: 37

Source: Department of Environmental Conservation
Telephone: 518-402-8651
Last EDR Contact: 06/01/2007
Next Scheduled EDR Contact: 08/27/2007
Data Release Frequency: Annually

NJ MANIFEST: Manifest Information
Hazardous waste manifest information.

Date of Government Version: 04/01/2007
Date Data Arrived at EDR: 04/05/2007
Date Made Active in Reports: 05/08/2007
Number of Days to Update: 33

Source: Department of Environmental Protection
Telephone: N/A
Last EDR Contact: 07/03/2007
Next Scheduled EDR Contact: 10/01/2007
Data Release Frequency: Annually

NY SPILLS: Spills Information Database
Data collected on spills reported to NYSDEC as required by one or more of the following: Article 12 of the Navigation Law, 6 NYCRR Section 613.8 (from PBS regs), or 6 NYCRR Section 595.2 (from CBS regs). It includes spills active as of April 1, 1986, as well as spills occurring since this date.

Date of Government Version: 04/02/2007
Date Data Arrived at EDR: 04/25/2007
Date Made Active in Reports: 05/23/2007
Number of Days to Update: 28

Source: Department of Environmental Conservation
Telephone: 518-402-9549
Last EDR Contact: 07/25/2007
Next Scheduled EDR Contact: 10/22/2007
Data Release Frequency: Varies

NJ Release: Hazardous Material Incident Database
Hazardous material release. Initial notification information reported to the Department of Environmental Protection's Environmental Action Line and the office has not conducted any investigations to determine its validity or accuracy.

Date of Government Version: 03/09/2007
Date Data Arrived at EDR: 03/15/2007
Date Made Active in Reports: 04/04/2007
Number of Days to Update: 20

Source: Department of Environmental Protection
Telephone: 609-341-3121
Last EDR Contact: 07/20/2007
Next Scheduled EDR Contact: 10/01/2007
Data Release Frequency: Semi-Annually

NJ Spills: Spills
Initial notification information of hazardous material incidents, where there is land contamination, reported to the Department of Environmental Protection's Environmental Action Line. The DEP has not conducted any investigation to determine its validity or accuracy.

Date of Government Version: 03/09/2007
Date Data Arrived at EDR: 03/15/2007
Date Made Active in Reports: 04/04/2007
Number of Days to Update: 20

Source: Department of Environmental Protection
Telephone: 609-341-3121
Last EDR Contact: 07/20/2007
Next Scheduled EDR Contact: 10/01/2007
Data Release Frequency: Annually

NY HIST SPILLS: SPILLS Database
This database contains records of chemical and petroleum spill incidents. Under State law, petroleum and hazardous chemical spills that can impact the waters of the state must be reported by the spiller (and, in some cases, by anyone who has knowledge of the spills). In 2002, the Department of Environmental Conservation stopped providing updates to its original Spills Information Database. This database includes fields that are no longer available from the NYDEC as of January 1, 2002. Current information may be found in the NY SPILLS database. Department of Environmental Conservation.

Date of Government Version: 01/01/2002
Date Data Arrived at EDR: 07/08/2005
Date Made Active in Reports: 07/14/2005
Number of Days to Update: 6

Source: Department of Environmental Conservation
Telephone: 518-402-9549
Last EDR Contact: 07/07/2005
Next Scheduled EDR Contact: N/A
Data Release Frequency: No Update Planned

NY ENG CONTROLS: Registry of Engineering Controls
Environmental Remediation sites that have engineering controls in place.

Date of Government Version: 05/01/2007
Date Data Arrived at EDR: 06/13/2007
Date Made Active in Reports: 07/24/2007
Number of Days to Update: 41

Source: Department of Environmental Conservation
Telephone: 518-402-9553
Last EDR Contact: 06/13/2007
Next Scheduled EDR Contact: 09/10/2007
Data Release Frequency: Quarterly

NJ ENG CONTROLS: Declaration Environmental Restriction/Deed Notice Sites
Legal Document that restricts the use of contaminated property; holds owner(s) to the regulatory/statutory requirements for cleanup.

Date of Government Version: 06/15/2007
Date Data Arrived at EDR: 07/10/2007
Date Made Active in Reports: 08/15/2007
Number of Days to Update: 36

Source: Department of Environmental Protection
Telephone: 609-341-3121
Last EDR Contact: 06/18/2007
Next Scheduled EDR Contact: 09/17/2007
Data Release Frequency: Varies

NY INST CONTROL: Registry of Institutional Controls
Environmental Remediation sites that have institutional controls in place.

Date of Government Version: 05/01/2007
Date Data Arrived at EDR: 06/13/2007
Date Made Active in Reports: 07/24/2007
Number of Days to Update: 41

Source: Department of Environmental Conservation
Telephone: 518-402-9553
Last EDR Contact: 06/13/2007
Next Scheduled EDR Contact: 09/10/2007
Data Release Frequency: Quarterly

NJ INST CONTROL: Classification Exception Area Sites
A Classification Exception Area is an institutional control providing notice that ground water contamination exists in a particular location above State standards.

Date of Government Version: 06/15/2007
Date Data Arrived at EDR: 07/10/2007
Date Made Active in Reports: 08/15/2007
Number of Days to Update: 36

Source: Department of Environmental Protection
Telephone: 609-341-3121
Last EDR Contact: 06/18/2007
Next Scheduled EDR Contact: 09/17/2007
Data Release Frequency: Varies

NY VCP: Voluntary Cleanup Agreements
New York established its Voluntary Cleanup Program (VCP) to address the environmental, legal and financial barriers that often hinder the redevelopment and reuse of contaminated properties. The Voluntary Cleanup Program was developed to enhance private sector cleanup of brownfields by enabling parties to remediate sites using private rather than public funds and to reduce the development pressures on "greenfield" sites.

Date of Government Version: 05/01/2007
Date Data Arrived at EDR: 06/13/2007
Date Made Active in Reports: 07/24/2007
Number of Days to Update: 41

Source: Department of Environmental Conservation
Telephone: 518-402-9711
Last EDR Contact: 06/13/2007
Next Scheduled EDR Contact: 09/10/2007
Data Release Frequency: Semi-Annually

NJ VCP: Voluntary Cleanup Program Sites
Through the VCP, responsible parties, developers, local officials, or individuals may work with the department to remediate non-priority contaminated sites that pose no immediate threat to human health or the environment.

Date of Government Version: 05/22/2007
Date Data Arrived at EDR: 06/21/2007
Date Made Active in Reports: 07/17/2007
Number of Days to Update: 26

Source: Department of Environmental Protection
Telephone: 609-341-3121
Last EDR Contact: 07/30/2007
Next Scheduled EDR Contact: 10/29/2007
Data Release Frequency: Varies

NY DRYCLEANERS: Registered Drycleaners
A listing of all registered drycleaning facilities.

Date of Government Version: 06/15/2004
Date Data Arrived at EDR: 06/15/2004
Date Made Active in Reports: 07/29/2004
Number of Days to Update: 44

Source: Department of Environmental Conservation
Telephone: 518-402-8403
Last EDR Contact: 05/21/2004
Next Scheduled EDR Contact: N/A
Data Release Frequency: Varies

NJ DRYCLEANERS: Drycleaner List
A listing of registered drycleaners.

Date of Government Version: 07/06/2007
Date Data Arrived at EDR: 07/09/2007
Date Made Active in Reports: 08/15/2007
Number of Days to Update: 37

Source: Department of Environmental Protection
Telephone: 609-292-2795
Last EDR Contact: 07/03/2007
Next Scheduled EDR Contact: 09/03/2007
Data Release Frequency: Varies

NY BROWNFIELDS: Brownfields Site List
A Brownfield is any real property where redevelopment or re-use may be complicated by the presence or potential presence of a hazardous waste, petroleum, pollutant, or contaminant.

Date of Government Version: 05/01/2007
Date Data Arrived at EDR: 06/13/2007
Date Made Active in Reports: 07/24/2007
Number of Days to Update: 41

Source: Department of Environmental Conservation
Telephone: 518-402-9764
Last EDR Contact: 06/13/2007
Next Scheduled EDR Contact: 09/10/2007
Data Release Frequency: Semi-Annually

NJ BROWNFIELDS: Brownfields Database
Brownfields are identified as former or current commercial or industrial use sites that are presently vacant or underutilized, on which there is suspected to have been a discharge of a contamination to the soil or groundwater at concentrations greater than applicable cleanup criteria.

Date of Government Version: 04/06/2007
Date Data Arrived at EDR: 04/10/2007
Date Made Active in Reports: 05/08/2007
Number of Days to Update: 28

Source: Department of Environmental Protection
Telephone: 609-292-1251
Last EDR Contact: 07/30/2007
Next Scheduled EDR Contact: 10/08/2007
Data Release Frequency: Annually

NJ ISRA: ISRA Database
The ISRA process begins with determining if the Act applies to your type of business and transaction. The provisions of ISRA only apply to industrial establishments. What is an industrial establishment? The term "industrial establishment" refers to the type of business operations and transactions that would subject a facility to review under ISRA. An industrial establishment must meet each of the following three criteria: The place of business or real property at which such business is conducted, having a North American Industry Classification System (NAICS) code listed in N.J.A.C. 7:26 B - Appendix C subject to the specified exceptions and limitations. The place of business must have been engaged in operations on or after December 31, 1983; and The place of business must involve the generation, manufacture, refining, transportation, treatment, storage, handling, or disposal of hazardous substances or hazardous wastes.

Date of Government Version: 04/30/2007
Date Data Arrived at EDR: 05/18/2007
Date Made Active in Reports: 06/11/2007
Number of Days to Update: 24

Source: Department of Environmental Protection
Telephone: 609-984-3081
Last EDR Contact: 07/16/2007
Next Scheduled EDR Contact: 10/15/2007
Data Release Frequency: Quarterly

NY SPDES: State Pollutant Discharge Elimination System
New York State has a state program which has been approved by the United States Environmental Protection Agency for the control of wastewater and stormwater discharges in accordance with the Clean Water Act. Under New York State law the program is known as the State Pollutant Discharge Elimination System (SPDES) and is broader in scope than that required by the Clean Water Act in that it controls point source discharges to groundwaters as well as surface waters.

Date of Government Version: 05/09/2007
Date Data Arrived at EDR: 05/10/2007
Date Made Active in Reports: 05/23/2007
Number of Days to Update: 13

Source: Department of Environmental Conservation
Telephone: 518-402-8233
Last EDR Contact: 08/06/2007
Next Scheduled EDR Contact: 11/05/2007
Data Release Frequency: No Update Planned

NJPDES: New Jersey Pollutant Discharge Elimination System Dischargers
The NJPDES contains the names, addresses and other information of all permitted New Jersey Pollutant Discharge Elimination Sytem dischargers.

Date of Government Version: 02/24/2006
Date Data Arrived at EDR: 03/15/2006
Date Made Active in Reports: 04/11/2006
Number of Days to Update: 27

Source: Department of Environmental Protection
Telephone: 609-242-4543
Last EDR Contact: 06/15/2007
Next Scheduled EDR Contact: 09/10/2007
Data Release Frequency: Varies

NY AIRS: Air Emissions Data
Point source emissions inventory data.

Date of Government Version: 12/31/2002
Date Data Arrived at EDR: 09/13/2004
Date Made Active in Reports: 10/18/2004
Number of Days to Update: 35

Source: Department of Environmental Conservation
Telephone: 518-402-8452
Last EDR Contact: 05/21/2007
Next Scheduled EDR Contact: 08/20/2007
Data Release Frequency: Annually

NY RES DECL: Restrictive Declarations Listing
A restrictive declaration is a covenant running with the land which binds the present and future owners of the property. As a condition of certain special permits, the City Planning Commission may require an applicant to sign and record a restrictive declaration that places specified conditions on the future use and development of the property. Certain restrictive declarations are indicated by a D on zoning maps.

Date of Government Version: 12/31/1992
Date Data Arrived at EDR: 01/31/2007
Date Made Active in Reports: 04/19/2007
Number of Days to Update: 78

Source: NYC Department of City Planning
Telephone: 212-720-3401
Last EDR Contact: 07/17/2007
Next Scheduled EDR Contact: 10/15/2007
Data Release Frequency: No Update Planned

NY CBS: Chemical Bulk Storage Site Listing
These facilities store regulated hazardous substances in aboveground tanks with capacities of 185 gallons or greater, and/or in underground tanks of any size

Date of Government Version: 04/02/2007
Date Data Arrived at EDR: 04/25/2007
Date Made Active in Reports: 05/23/2007
Number of Days to Update: 28

Source: Department of Environmental Conservation
Telephone: 518-402-9549
Last EDR Contact: 07/25/2007
Next Scheduled EDR Contact: 10/22/2007
Data Release Frequency: Quarterly

NY MOSF: Major Oil Storage Facility Site Listing
These facilities may be onshore facilities or vessels, with petroleum storage capacities of 400,000 gallons or greater.

Date of Government Version: 04/02/2007
Date Data Arrived at EDR: 04/25/2007
Date Made Active in Reports: 05/23/2007
Number of Days to Update: 28

Source: Department of Environmental Conservation
Telephone: 518-402-9549
Last EDR Contact: 07/25/2007
Next Scheduled EDR Contact: 10/22/2007
Data Release Frequency: Quarterly

Date of Government Version: 12/01/2005
Date Data Arrived at EDR: 01/16/2006
Date Made Active in Reports: 02/08/2006
Number of Days to Update: 23

Source: Department of Environmental Protection
Telephone: 609-984-4071
Last EDR Contact: 06/22/2007
Next Scheduled EDR Contact: 09/03/2007
Data Release Frequency: Varies

NY DEL SHWS: Delisted Registry Sites
A database listing of sites delisted from the Registry of Inactive Hazardous Waste Disposal Sites.

Date of Government Version: 05/01/2007
Date Data Arrived at EDR: 06/13/2007
Date Made Active in Reports: 07/24/2007
Number of Days to Update: 41

Source: Department of Environmental Conservation
Telephone: 518-402-9622
Last EDR Contact: 06/13/2007
Next Scheduled EDR Contact: 09/10/2007
Data Release Frequency: Annually

NY SWF/LF: Facility Register
Solid Waste Facilities/Landfill Sites. SWF/LF type records typically contain an inventory of solid waste disposal facilities or landfills in a particular state. Depending on the state, these may be active or inactive facilities or open dumps that failed to meet RCRA Subtitle D Section 4004 criteria for solid waste landfills or disposal sites.

Date of Government Version: 05/01/2007
Date Data Arrived at EDR: 05/01/2007
Date Made Active in Reports: 05/23/2007
Number of Days to Update: 22

Source: Department of Environmental Conservation
Telephone: 518-457-2051
Last EDR Contact: 07/30/2007
Next Scheduled EDR Contact: 10/29/2007
Data Release Frequency: Semi-Annually

NJ SWF/LF: Solid Waste Facility Directory
Solid Waste Facilities/Landfill Sites. SWF/LF type records typically contain an inventory of solid waste disposal facilities or landfills in a particular state. Depending on the state, these may be active or inactive facilities or open dumps that failed to meet RCRA Subtitle D Section 4004 criteria for solid waste landfills or disposal sites.

Date of Government Version: 06/01/2007
Date Data Arrived at EDR: 06/26/2007
Date Made Active in Reports: 07/17/2007
Number of Days to Update: 21

Source: Department of Environmental Protection
Telephone: 609-984-6741
Last EDR Contact: 06/18/2007
Next Scheduled EDR Contact: 08/27/2007
Data Release Frequency: Quarterly

NY SWRCY: Registered Recycling Facility List
A listing of recycling facilities.

Date of Government Version: 05/01/2007
Date Data Arrived at EDR: 05/01/2007
Date Made Active in Reports: 05/23/2007
Number of Days to Update: 22

Source: Department of Environmental Conservation
Telephone: 518-402-8705
Last EDR Contact: 07/30/2007
Next Scheduled EDR Contact: 10/29/2007
Data Release Frequency: Semi-Annually

NY SWTIRE: Registered Waste Tire Storage & Facility List
A listing of facilities registered to accept waste tires.

Date of Government Version: 08/01/2006
Date Data Arrived at EDR: 11/15/2006
Date Made Active in Reports: 11/30/2006
Number of Days to Update: 15

Source: Department of Environmental Conservation
Telephone: 518-402-8694
Last EDR Contact: 08/15/2007
Next Scheduled EDR Contact: 11/12/2007
Data Release Frequency: Annually

NJ HIST LF: Solid Waste Facility Directory
Old or non-permitted solid waste facilities/landfills that are not included in the current solid waste facilities/landfills database.

Date of Government Version: 06/10/2003
Date Data Arrived at EDR: 02/19/2004
Date Made Active in Reports: 03/09/2004
Number of Days to Update: 19

Source: Department of Environmental Protection
Telephone: 609-984-6880
Last EDR Contact: 02/19/2004
Next Scheduled EDR Contact: N/A
Data Release Frequency: No Update Planned

NJ SWRCY: Approved Class B Recycling Facilities
"Class B recyclable material" means a source separated recyclable material which is subject to Department approval prior to receipt, storage, processing or transfer at a recycling center in accordance with N.J.S.A. 13:1E-99.34b.

Date of Government Version: 04/01/2007
Date Data Arrived at EDR: 05/30/2007
Date Made Active in Reports: 06/11/2007
Number of Days to Update: 12

Source: Department of Environmental Protection
Telephone: 609-984-6650
Last EDR Contact: 05/30/2007
Next Scheduled EDR Contact: 08/27/2007
Data Release Frequency: Varies

NJ LUST: UST Active Remediation Sites Listing
A listing of regulated Underground Storage Tanks that have a cleanup underway.

Date of Government Version: 06/19/2007
Date Data Arrived at EDR: 06/20/2007
Date Made Active in Reports: 07/17/2007
Number of Days to Update: 27

Source: New Jersey Department of Environmental Protection
Telephone: 609-292-8761
Last EDR Contact: 06/20/2007
Next Scheduled EDR Contact: 09/17/2007
Data Release Frequency: Varies

NY LTANKS: Spills Information Database
Leaking Storage Tank Incident Reports. These records contain an inventory of reported leaking storage tank incidents reported from 4/1/86 through the most recent update. They can be either leaking underground storage tanks or leaking aboveground storage tanks. The causes of the incidents are tank test failures, tank failures or tank overfills.

Date of Government Version: 04/02/2007
Date Data Arrived at EDR: 04/25/2007
Date Made Active in Reports: 05/23/2007
Number of Days to Update: 28

Source: Department of Environmental Conservation
Telephone: 518-402-9549
Last EDR Contact: 07/25/2007
Next Scheduled EDR Contact: 10/22/2007
Data Release Frequency: Varies

NY HIST LTANKS: Listing of Leaking Storage Tanks
A listing of leaking underground and aboveground storage tanks. The causes of the incidents are tank test failures, tank failures or tank overfills. In 2002, the Department of Environmental Conservation stopped providing updates to its original Spills Information Database. This database includes fields that are no longer available from the NYDEC as of January 1, 2002. Current information may be found in the NY LTANKS database. Department of Environmental Conservation.

Date of Government Version: 01/01/2002
Date Data Arrived at EDR: 07/08/2005
Date Made Active in Reports: 07/14/2005
Number of Days to Update: 6

Source: Department of Environmental Conservation
Telephone: 518-402-9549
Last EDR Contact: 07/07/2005
Next Scheduled EDR Contact: N/A
Data Release Frequency: No Update Planned

NJ HIST LUST: Historical Leaking USTs
This listing is no longer updated or maintained by the DEP.

Date of Government Version: 09/17/2002
Date Data Arrived at EDR: 01/27/2006
Date Made Active in Reports: 02/08/2006
Number of Days to Update: 12

Source: Department of Environment Protection
Telephone: 609-292-8761
Last EDR Contact: 06/15/2007
Next Scheduled EDR Contact: 09/17/2007
Data Release Frequency: No Update Planned

NY UST: Petroleum Bulk Storage (PBS) Database
Facilities that have petroleum storage capacities in excess of 1,100 gallons and less than 400,000 gallons.

Date of Government Version: 04/02/2007
Date Data Arrived at EDR: 04/25/2007
Date Made Active in Reports: 05/08/2007
Number of Days to Update: 13

Source: Department of Environmental Conservation
Telephone: 518-402-9549
Last EDR Contact: 07/25/2007
Next Scheduled EDR Contact: 10/22/2007
Data Release Frequency: No Update Planned

NJ UST: Underground Storage Tank Data

Registered Underground Storage Tanks. UST's are regulated under Subtitle I of the Resource Conservation and Recovery Act (RCRA) and must be registered with the state department responsible for administering the UST program. Available information varies by state program.

Date of Government Version: 03/20/2007
Date Data Arrived at EDR: 04/18/2007
Date Made Active in Reports: 05/24/2007
Number of Days to Update: 36

Source: Department of Environmental Protection
Telephone: 609-341-3121
Last EDR Contact: 07/25/2007
Next Scheduled EDR Contact: 09/03/2007
Data Release Frequency: Varies

NY CBS UST: Chemical Bulk Storage Database

Facilities that store regulated hazardous substances in underground tanks of any size

Date of Government Version: 01/01/2002
Date Data Arrived at EDR: 02/20/2002
Date Made Active in Reports: 03/22/2002
Number of Days to Update: 30

Source: NYSDEC
Telephone: 518-402-9549
Last EDR Contact: 10/24/2005
Next Scheduled EDR Contact: 01/23/2006
Data Release Frequency: No Update Planned

NY MOSF UST: Major Oil Storage Facilities Database

Facilities that may be onshore facilities or vessels, with petroleum storage capacities of 400,000 gallons or greater.

Date of Government Version: 01/01/2002
Date Data Arrived at EDR: 02/20/2002
Date Made Active in Reports: 03/22/2002
Number of Days to Update: 30

Source: NYSDEC
Telephone: 518-402-9549
Last EDR Contact: 07/25/2005
Next Scheduled EDR Contact: 10/24/2005
Data Release Frequency: Varies

NY HIST UST: Historical Petroleum Bulk Storage Database

These facilities have petroleum storage capacities in excess of 1,100 gallons and less than 400,000 gallons. This database contains detailed information per site. It is no longer updated due to the sensitive nature of the information involved. See UST for more current data.

Date of Government Version: 01/01/2002
Date Data Arrived at EDR: 06/02/2006
Date Made Active in Reports: 07/20/2006
Number of Days to Update: 48

Source: Department of Environmental Conservation
Telephone: 518-402-9549
Last EDR Contact: 10/23/2006
Next Scheduled EDR Contact: 01/22/2007
Data Release Frequency: Varies

NY AST: Petroleum Bulk Storage

Registered Aboveground Storage Tanks.

Date of Government Version: 04/02/2007
Date Data Arrived at EDR: 04/25/2007
Date Made Active in Reports: 05/08/2007
Number of Days to Update: 13

Source: Department of Environmental Conservation
Telephone: 518-402-9549
Last EDR Contact: 07/25/2007
Next Scheduled EDR Contact: 10/22/2007
Data Release Frequency: No Update Planned

NJ LIENS: Environmental LIENS

A listing of properties with environmental liens. The listing includes sites from the Site Remediation & Waste Management Program Sites where the Department has placed either a 1st Priority or Regular Spill Fund Lien against. 1st Priority Type Lien - a lien placed against the property where the discharged occurred providing that the owners of the property have some responsibility towards the discharge. First Priority Lien is superior to other types of liens. Non-Priority (Regular) Type Lien - a lien placed against the Responsible Party & their revenues and all real and personal property, other than the real property comprising the location of the discharge.

Date of Government Version: 12/26/2006
Date Data Arrived at EDR: 01/26/2007
Date Made Active in Reports: 02/13/2007
Number of Days to Update: 18

Source: Department of Environmental Protection
Telephone: 609-341-3121
Last EDR Contact: 06/11/2007
Next Scheduled EDR Contact: 09/10/2007
Data Release Frequency: Varies

NY CBS AST: Chemical Bulk Storage Database

Facilities that store regulated hazardous substances in aboveground tanks with capacities of 185 gallons or greater, and/or in underground tanks of any size.

Date of Government Version: 01/01/2002
Date Data Arrived at EDR: 02/20/2002
Date Made Active in Reports: 03/22/2002
Number of Days to Update: 30

Source: NYSDEC
Telephone: 518-402-9549
Last EDR Contact: 07/25/2005
Next Scheduled EDR Contact: 10/24/2005
Data Release Frequency: No Update Planned

NY HIST AST: Historical Petroleum Bulk Storage Database

These facilities have petroleum storage capabilities in excess of 1,100 gallons and less than 400,000 gallons. This database contains detailed information per site. No longer updated due to the sensitive nature of the information involved. See AST for more current data.

Date of Government Version: 01/01/2002
Date Data Arrived at EDR: 06/02/2006
Date Made Active in Reports: 07/20/2006
Number of Days to Update: 48

Source: Department of Environmental Conservation
Telephone: 518-402-9549
Last EDR Contact: 10/23/2006
Next Scheduled EDR Contact: 01/22/2007
Data Release Frequency: No Update Planned

NJ MAJOR FACILITIES: List of Major Facilities

Major facilities means all facilities, located on one or more contiguous or adjacent properties owned or operated by the same person, having total combined storage capacity of 20,000 gallons or more for hazardous substances other than petroleum or petroleum products, or 200,000 gallons or more for hazardous substances of all kinds.

Date of Government Version: 05/29/2007
Date Data Arrived at EDR: 05/29/2007
Date Made Active in Reports: 06/11/2007
Number of Days to Update: 13

Source: Department of Environmental Protection
Telephone: 609-292-1690
Last EDR Contact: 08/06/2007
Next Scheduled EDR Contact: 11/05/2007
Data Release Frequency: Varies

NY MOSF AST: Major Oil Storage Facilities Database

Facilities that may be onshore facilities or vessels, with petroleum storage capacities of 400,000 gallons or greater.

Date of Government Version: 01/01/2002
Date Data Arrived at EDR: 02/20/2002
Date Made Active in Reports: 03/22/2002
Number of Days to Update: 30

Source: NYSDEC
Telephone: 518-402-9549
Last EDR Contact: 07/25/2005
Next Scheduled EDR Contact: 10/24/2005
Data Release Frequency: No Update Planned

NJ HIST MAJOR FACILITIES: List of Major Facilities

Major facilities means all facilities, located on one or more contiguous or adjacent properties owned or operated by the same person, having total combined storage capacity of 20,000 gallons or more for hazardous substances other than petroleum or petroleum products, or 200,000 gallons or more for hazardous substances of all kinds. This file contains detail information that is no longer available by the Department of Environmental Protection due to security concerns.

Date of Government Version: 01/02/2002
Date Data Arrived at EDR: 01/11/2006
Date Made Active in Reports: 01/11/2006
Number of Days to Update: 0

Source: Department of Environmental Protection
Telephone: 609-633-7476
Last EDR Contact: 08/06/2007
Next Scheduled EDR Contact: 11/05/2007
Data Release Frequency: No Update Planned

NY E DESIGNATION: E DESIGNATION SITE LISTING
The (E (Environmental)) designation would ensure that sampling and remediation take place on the subject properties, and would avoid any significant impacts related to hazardous materials at these locations. The (E) designations would require that the fee owner of the sites conduct a testing and sampling protocol, and remediation where appropriate, to the satisfaction of the NYCDEP before the issuance of a building permit by the Department of Buildings pursuant to the provisions of Section 11-15 of the Zoning Resolution (Environmental Requirements). The (E) designations also include a mandatory construction-related health and safety plan which must be approved by NYCDEP.

Date of Government Version: 02/28/2007
Date Data Arrived at EDR: 04/25/2007
Date Made Active in Reports: 05/23/2007
Number of Days to Update: 28

Source: New York City Department of City Planning
Telephone: 718-595-6658
Last EDR Contact: 07/18/2007
Next Scheduled EDR Contact: 10/15/2007
Data Release Frequency: Varies

NJ HWS RE-EVAL: Site Re-Evaluation Report
The locations were removed from the Known Contaminated Sites list for a variety of reasons. Some of the sites were taken off the list because they were inactive, some were not assigned a case worker and some were no longer contaminated. Inspectors from the DEP are now undertaking a full re-evaluation of each of the locations statewide. That includes visual and environmental tests to see whether contamination still exists.

Date of Government Version: 08/15/2006
Date Data Arrived at EDR: 09/01/2006
Date Made Active in Reports: 09/07/2006
Number of Days to Update: 6

Source: Department of Environmental Protection
Telephone: 609-984-3081
Last EDR Contact: 06/22/2007
Next Scheduled EDR Contact: 09/17/2007
Data Release Frequency: Varies

TRIBAL RECORDS

INDIAN RESERV: Indian Reservations
This map layer portrays Indian administered lands of the United States that have any area equal to or greater than 640 acres.

Date of Government Version: 12/31/2005
Date Data Arrived at EDR: 12/08/2006
Date Made Active in Reports: 01/11/2007
Number of Days to Update: 34

Source: USGS
Telephone: 202-208-3710
Last EDR Contact: 08/09/2007
Next Scheduled EDR Contact: 11/05/2007
Data Release Frequency: Semi-Annually

INDIAN LUST R10: Leaking Underground Storage Tanks on Indian Land
LUSTs on Indian land in Alaska, Idaho, Oregon and Washington.

Date of Government Version: 05/23/2007
Date Data Arrived at EDR: 05/24/2007
Date Made Active in Reports: 07/05/2007
Number of Days to Update: 42

Source: EPA Region 10
Telephone: 206-553-2857
Last EDR Contact: 05/21/2007
Next Scheduled EDR Contact: 08/20/2007
Data Release Frequency: Quarterly

INDIAN LUST R1: Leaking Underground Storage Tanks on Indian Land
A listing of leaking underground storage tank locations on Indian Land.

Date of Government Version: 12/01/2006
Date Data Arrived at EDR: 12/01/2006
Date Made Active in Reports: 01/29/2007
Number of Days to Update: 59

Source: EPA Region 1
Telephone: 617-918-1313
Last EDR Contact: 05/21/2007
Next Scheduled EDR Contact: 08/20/2007
Data Release Frequency: Varies

INDIAN LUST R6: Leaking Underground Storage Tanks on Indian Land
LUSTs on Indian land in New Mexico and Oklahoma.

Date of Government Version: 01/04/2005
Date Data Arrived at EDR: 01/21/2005
Date Made Active in Reports: 02/28/2005
Number of Days to Update: 38

Source: EPA Region 6
Telephone: 214-665-6597
Last EDR Contact: 05/21/2007
Next Scheduled EDR Contact: 08/20/2007
Data Release Frequency: Varies

INDIAN LUST R7: Leaking Underground Storage Tanks on Indian Land
LUSTs on Indian land in Iowa, Kansas, and Nebraska

Date of Government Version: 06/01/2007
Date Data Arrived at EDR: 06/14/2007
Date Made Active in Reports: 07/05/2007
Number of Days to Update: 21

Source: EPA Region 7
Telephone: 913-551-7003
Last EDR Contact: 05/21/2007
Next Scheduled EDR Contact: 08/20/2007
Data Release Frequency: Varies

INDIAN LUST R8: Leaking Underground Storage Tanks on Indian Land
LUSTs on Indian land in Colorado, Montana, North Dakota, South Dakota, Utah and Wyoming.

Date of Government Version: 05/30/2007
Date Data Arrived at EDR: 05/31/2007
Date Made Active in Reports: 07/05/2007
Number of Days to Update: 35

Source: EPA Region 8
Telephone: 303-312-6271
Last EDR Contact: 05/21/2007
Next Scheduled EDR Contact: 08/20/2007
Data Release Frequency: Quarterly

INDIAN LUST R9: Leaking Underground Storage Tanks on Indian Land
LUSTs on Indian land in Arizona, California, New Mexico and Nevada

Date of Government Version: 06/18/2007
Date Data Arrived at EDR: 06/18/2007
Date Made Active in Reports: 07/05/2007
Number of Days to Update: 17

Source: Environmental Protection Agency
Telephone: 415-972-3372
Last EDR Contact: 05/21/2007
Next Scheduled EDR Contact: 08/20/2007
Data Release Frequency: Quarterly

INDIAN LUST R4: Leaking Underground Storage Tanks on Indian Land
LUSTs on Indian land in Florida, Mississippi and North Carolina.

Date of Government Version: 03/20/2007
Date Data Arrived at EDR: 04/16/2007
Date Made Active in Reports: 05/14/2007
Number of Days to Update: 28

Source: EPA Region 4
Telephone: 404-562-8677
Last EDR Contact: 05/21/2007
Next Scheduled EDR Contact: 08/20/2007
Data Release Frequency: Semi-Annually

INDIAN UST R5: Underground Storage Tanks on Indian Land

Date of Government Version: 12/02/2004
Date Data Arrived at EDR: 12/29/2004
Date Made Active in Reports: 02/04/2005
Number of Days to Update: 37

Source: EPA Region 5
Telephone: 312-886-6136
Last EDR Contact: 05/21/2007
Next Scheduled EDR Contact: 08/20/2007
Data Release Frequency: Varies

INDIAN UST R4: Underground Storage Tanks on Indian Land

Date of Government Version: 03/20/2007
Date Data Arrived at EDR: 04/16/2007
Date Made Active in Reports: 05/14/2007
Number of Days to Update: 28

Source: EPA Region 4
Telephone: 404-562-9424
Last EDR Contact: 05/21/2007
Next Scheduled EDR Contact: 08/20/2007
Data Release Frequency: Semi-Annually

INDIAN UST R9: Underground Storage Tanks on Indian Land

Date of Government Version: 06/18/2007
Date Data Arrived at EDR: 06/18/2007
Date Made Active in Reports: 07/05/2007
Number of Days to Update: 17

Source: EPA Region 9
Telephone: 415-972-3368
Last EDR Contact: 05/21/2007
Next Scheduled EDR Contact: 08/20/2007
Data Release Frequency: Quarterly

INDIAN UST R7: Underground Storage Tanks on Indian Land

Date of Government Version: 06/01/2007
Date Data Arrived at EDR: 06/14/2007
Date Made Active in Reports: 07/05/2007
Number of Days to Update: 21

Source: EPA Region 7
Telephone: 913-551-7003
Last EDR Contact: 05/21/2007
Next Scheduled EDR Contact: 08/20/2007
Data Release Frequency: Varies

INDIAN UST R6: Underground Storage Tanks on Indian Land

Date of Government Version: 06/06/2007
Date Data Arrived at EDR: 06/07/2007
Date Made Active in Reports: 07/05/2007
Number of Days to Update: 28

Source: EPA Region 6
Telephone: 214-665-7591
Last EDR Contact: 05/21/2007
Next Scheduled EDR Contact: 08/20/2007
Data Release Frequency: Semi-Annually

INDIAN UST R1: Underground Storage Tanks on Indian Land
A listing of underground storage tank locations on Indian Land.

Date of Government Version: 12/01/2006
Date Data Arrived at EDR: 12/01/2006
Date Made Active in Reports: 01/29/2007
Number of Days to Update: 59

Source: EPA, Region 1
Telephone: 617-918-1313
Last EDR Contact: 05/21/2007
Next Scheduled EDR Contact: 08/20/2007
Data Release Frequency: Varies

INDIAN UST R10: Underground Storage Tanks on Indian Land

Date of Government Version: 05/23/2007
Date Data Arrived at EDR: 05/24/2007
Date Made Active in Reports: 07/05/2007
Number of Days to Update: 42

Source: EPA Region 10
Telephone: 206-553-2857
Last EDR Contact: 05/21/2007
Next Scheduled EDR Contact: 08/20/2007
Data Release Frequency: Quarterly

INDIAN UST R8: Underground Storage Tanks on Indian Land

Date of Government Version: 05/30/2007
Date Data Arrived at EDR: 05/31/2007
Date Made Active in Reports: 07/05/2007
Number of Days to Update: 35

Source: EPA Region 8
Telephone: 303-312-6137
Last EDR Contact: 05/21/2007
Next Scheduled EDR Contact: 08/20/2007
Data Release Frequency: Quarterly

EDR PROPRIETARY RECORDS

Manufactured Gas Plants: EDR Proprietary Manufactured Gas Plants
The EDR Proprietary Manufactured Gas Plant Database includes records of coal gas plants (manufactured gas plants) compiled by EDR's researchers. Manufactured gas sites were used in the United States from the 1800's to 1950's to produce a gas that could be distributed and used as fuel. These plants used whale oil, rosin, coal, or a mixture of coal, oil, and water that also produced a significant amount of waste. Many of the byproducts of the gas production, such as coal tar (oily waste containing volatile and non-volatile chemicals), sludges, oils and other compounds are potentially hazardous to human health and the environment. The byproduct from this process was frequently disposed of directly at the plant site and can remain or spread slowly, serving as a continuous source of soil and groundwater contamination.

Date of Government Version: N/A
Date Data Arrived at EDR: N/A
Date Made Active in Reports: N/A
Number of Days to Update: N/A

Source: EDR, Inc.
Telephone: N/A
Last EDR Contact: N/A
Next Scheduled EDR Contact: N/A
Data Release Frequency: No Update Planned

EDR Historical Auto Stations: EDR Proprietary Historic Gas Stations
EDR has searched selected national collections of business directories and has collected listings of potential gas station/filling station/service station sites that were available to EDR researchers. EDR's review was limited to those categories of sources that might, in EDR's opinion, include gas station/filling station/service station establishments. The categories reviewed included, but were not limited to gas, gas station, gasoline station, filling station, auto, automobile repair, auto service station, service station, etc.

Date of Government Version: N/A
Date Data Arrived at EDR: N/A
Date Made Active in Reports: N/A
Number of Days to Update: N/A

Source: EDR, Inc.
Telephone: N/A
Last EDR Contact: N/A
Next Scheduled EDR Contact: N/A
Data Release Frequency: Varies

EDR Historical Cleaners: EDR Proprietary Historic Dry Cleaners
EDR has searched selected national collections of business directories and has collected listings of potential dry cleaner sites that were available to EDR researchers. EDR's review was limited to those categories of sources that might, in EDR's opinion, include dry cleaning establishments. The categories reviewed included, but were not limited to dry cleaners, cleaners, laundry, laundromat, cleaning/laundry, wash & dry etc.

Date of Government Version: N/A
Date Data Arrived at EDR: N/A
Date Made Active in Reports: N/A
Number of Days to Update: N/A

Source: EDR, Inc.
Telephone: N/A
Last EDR Contact: N/A
Next Scheduled EDR Contact: N/A
Data Release Frequency: Varies

FEDERAL RECORDS

COLLEGES: Integrated Postsecondary Education Data
The National Center for Education Statistics' primary database on integrated postsecondary education in the United States.

Date of Government Version: N/A
Date Data Arrived at EDR: 10/12/2005
Date Made Active in Reports: N/A
Number of Days to Update: 0

Source: National Center for Education Statistics
Telephone: 202-502-7300
Last EDR Contact: 09/22/2006
Next Scheduled EDR Contact: N/A
Data Release Frequency: N/A

PUBLIC SCHOOLS: Public Schools
The National Center for Education Statistics' primary database on elementary and secondary public education in the United States. It is a comprehensive, annual, national statistical database of all public elementary and secondary schools and school districts, which contains data that are comparable across all states.

Date of Government Version: N/A
Date Data Arrived at EDR: 07/13/2004
Date Made Active in Reports: N/A
Number of Days to Update: 0

Source: National Center for Education statistics
Telephone: 202-502-7300
Last EDR Contact: 07/11/2007
Next Scheduled EDR Contact: 10/08/2007
Data Release Frequency: N/A

MEDICAL CENTERS: Provider of Services Listing
A listing of hospitals with Medicare provider number, produced by Centers of Medicare & Medicaid Services, a federal agency within the U.S. Department of Health & Human Services.

Date of Government Version: 06/01/1998
Date Data Arrived at EDR: 11/10/2005
Date Made Active in Reports: N/A
Number of Days to Update: 0

Source: Centers for Medicare & Medicaid Services
Telephone: 410-786-3000
Last EDR Contact: 01/12/2007
Next Scheduled EDR Contact: N/A
Data Release Frequency: N/A

NURSING HOMES: Directory of Nursing Homes
Information on Medicare and Medicaid certified nursing homes in the United States.

Date of Government Version: N/A
Date Data Arrived at EDR: 10/11/2005
Date Made Active in Reports: N/A
Number of Days to Update: 0

Source: N/A
Telephone: 800-568-3282
Last EDR Contact: 09/22/2006
Next Scheduled EDR Contact: N/A
Data Release Frequency: N/A

PRIVATE SCHOOLS: Private Schools of the United States
The National Center for Education Statistics' primary database on private school locations in the United States.

Date of Government Version: N/A
Date Data Arrived at EDR: 10/07/2005
Date Made Active in Reports: N/A
Number of Days to Update: 0

Source: National Center for Education Statistics
Telephone: 202-502-7300
Last EDR Contact: 09/22/2006
Next Scheduled EDR Contact: N/A
Data Release Frequency: N/A

HOSPITALS: AHA Hospital Guide
The database includes a listing of hospitals based on the American Hospital Association's annual survey of hospitals.

Date of Government Version: N/A
Date Data Arrived at EDR: 10/19/1994
Date Made Active in Reports: N/A
Number of Days to Update: 0

Source: American Hospital Association
Telephone: 800-242-2626
Last EDR Contact: 09/22/2006
Next Scheduled EDR Contact: N/A
Data Release Frequency: N/A

COUNTY RECORDS

CORTLAND COUNTY:

Cortland County Storage Tank Listing
A listing of aboveground storage tank sites located in Cortland County.

Date of Government Version: 04/26/2007
Date Data Arrived at EDR: 05/02/2007
Date Made Active in Reports: 05/30/2007
Number of Days to Update: 28

Source: Cortland County Health Department
Telephone: 607-753-5035
Last EDR Contact: 05/29/2007
Next Scheduled EDR Contact: 08/27/2007
Data Release Frequency: Quarterly

Cortland County Storage Tank Listing
A listing of underground storage tank sites located in Cortland County.

Date of Government Version: 04/26/2007
Date Data Arrived at EDR: 05/02/2007
Date Made Active in Reports: 05/30/2007
Number of Days to Update: 28

Source: Cortland County Health Department
Telephone: 607-753-5035
Last EDR Contact: 05/29/2007
Next Scheduled EDR Contact: 08/27/2007
Data Release Frequency: Quarterly

NASSAU COUNTY:

Registered Tank Database
A listing of aboveground storage tank sites located in Nassau County.

Date of Government Version: 05/21/2003
Date Data Arrived at EDR: 05/27/2003
Date Made Active in Reports: 06/09/2003
Number of Days to Update: 13

Source: Nassau County Health Department
Telephone: 516-571-3314
Last EDR Contact: 07/30/2007
Next Scheduled EDR Contact: 10/29/2007
Data Release Frequency: No Update Planned

Storage Tank Database
A listing of aboveground storage tank sites located in Nassau County.

Date of Government Version: 01/04/2007
Date Data Arrived at EDR: 02/07/2007
Date Made Active in Reports: 03/26/2007
Number of Days to Update: 47

Source: Nassau County Office of the Fire Marshal
Telephone: 516-572-1000
Last EDR Contact: 08/06/2007
Next Scheduled EDR Contact: 11/05/2007
Data Release Frequency: Varies

Registered Tank Database
A listing of underground storage tank sites located in Nassau County.

Date of Government Version: 05/21/2003
Date Data Arrived at EDR: 05/27/2003
Date Made Active in Reports: 06/09/2003
Number of Days to Update: 13

Source: Nassau County Health Department
Telephone: 516-571-3314
Last EDR Contact: 07/30/2007
Next Scheduled EDR Contact: 10/29/2007
Data Release Frequency: No Update Planned

Storage Tank Database
A listing of underground storage tank sites located in Nassau County.

Date of Government Version: 01/04/2007
Date Data Arrived at EDR: 02/07/2007
Date Made Active in Reports: 03/23/2007
Number of Days to Update: 44

Source: Nassau County Office of the Fire Marshal
Telephone: 516-572-1000
Last EDR Contact: 08/06/2007
Next Scheduled EDR Contact: 11/05/2007
Data Release Frequency: Varies

ROCKLAND COUNTY:

Petroleum Bulk Storage Database
A listing of aboveground storage tank sites located in Rockland County.

Date of Government Version: 05/10/2007
Date Data Arrived at EDR: 05/11/2007
Date Made Active in Reports: 05/30/2007
Number of Days to Update: 19

Source: Rockland County Health Department
Telephone: 914-364-2605
Last EDR Contact: 07/02/2007
Next Scheduled EDR Contact: 10/01/2007
Data Release Frequency: Quarterly

Petroleum Bulk Storage Database
A listing of underground storage tank sites located in Rockland County.

Date of Government Version: 05/10/2007
Date Data Arrived at EDR: 05/11/2007
Date Made Active in Reports: 05/30/2007
Number of Days to Update: 19

Source: Rockland County Health Department
Telephone: 914-364-2605
Last EDR Contact: 07/02/2007
Next Scheduled EDR Contact: 10/01/2007
Data Release Frequency: Quarterly

SUFFOLK COUNTY:

Storage Tank Database
A listing of aboveground storage tank sites located in Suffolk County.

Date of Government Version: 09/13/2006
Date Data Arrived at EDR: 01/11/2007
Date Made Active in Reports: 02/07/2007
Number of Days to Update: 27

Source: Suffolk County Department of Health Services
Telephone: 631-854-2521
Last EDR Contact: 06/01/2007
Next Scheduled EDR Contact: 08/27/2007
Data Release Frequency: Annually

Storage Tank Database
A listing of underground storage tank sites located in Suffolk County.

Date of Government Version: 09/13/2006
Date Data Arrived at EDR: 01/11/2007
Date Made Active in Reports: 02/07/2007
Number of Days to Update: 27

Source: Suffolk County Department of Health Services
Telephone: 631-854-2521
Last EDR Contact: 06/01/2007
Next Scheduled EDR Contact: 08/27/2007
Data Release Frequency: Annually

WESTCHESTER COUNTY:

Listing of Storage Tanks
A listing of aboveground storage tank sites located in Westchester County.

Date of Government Version: 05/05/2005
Date Data Arrived at EDR: 05/31/2005
Date Made Active in Reports: 06/30/2005
Number of Days to Update: 30

Source: Westchester County Department of Health
Telephone: 914-813-5161
Last EDR Contact: 05/29/2007
Next Scheduled EDR Contact: 08/27/2007
Data Release Frequency: Varies

Listing of Storage Tanks
A listing of underground storage tank sites located in Westchester County.

Date of Government Version: 05/05/2005
Date Data Arrived at EDR: 05/31/2005
Date Made Active in Reports: 06/30/2005
Number of Days to Update: 30

Source: Westchester County Department of Health
Telephone: 914-813-5161
Last EDR Contact: 05/29/2007
Next Scheduled EDR Contact: 08/27/2007
Data Release Frequency: Varies

OTHER DATABASE(S)

Depending on the geographic area covered by this report, the data provided in these specialty databases may or may not be complete. For example, the existence of wetlands information data in a specific report does not mean that all wetlands in the area covered by the report are included. Moreover, the absence of any reported wetlands information does not necessarily mean that wetlands do not exist in the area covered by the report.

CT MANIFEST: Hazardous Waste Manifest Data
Facility and manifest data. Manifest is a document that lists and tracks hazardous waste from the generator through transporters to a tsd facility.

Date of Government Version: 12/31/2004
Date Data Arrived at EDR: 02/17/2006
Date Made Active in Reports: 04/07/2006
Number of Days to Update: 49

Source: Department of Environmental Protection
Telephone: 860-424-3375
Last EDR Contact: 06/13/2007
Next Scheduled EDR Contact: 09/10/2007
Data Release Frequency: Annually

NJ MANIFEST: Manifest Information
Hazardous waste manifest information.

Date of Government Version: 04/01/2007
Date Data Arrived at EDR: 04/05/2007
Date Made Active in Reports: 05/08/2007
Number of Days to Update: 33

Source: Department of Environmental Protection
Telephone: N/A
Last EDR Contact: 07/03/2007
Next Scheduled EDR Contact: 10/01/2007
Data Release Frequency: Annually

PA MANIFEST: Manifest Information
Hazardous waste manifest information.

Date of Government Version: 12/31/2005
Date Data Arrived at EDR: 03/17/2006
Date Made Active in Reports: 06/06/2006
Number of Days to Update: 81

Source: Department of Environmental Protection
Telephone: N/A
Last EDR Contact: 06/11/2007
Next Scheduled EDR Contact: 09/10/2007
Data Release Frequency: Annually

RI MANIFEST: Manifest Information
Hazardous waste manifest information

Date of Government Version: 04/09/2007
Date Data Arrived at EDR: 04/12/2007
Date Made Active in Reports: 04/27/2007
Number of Days to Update: 15

Source: Department of Environmental Management
Telephone: 401-222-2797
Last EDR Contact: 06/18/2007
Next Scheduled EDR Contact: 09/17/2007
Data Release Frequency: Annually

VT MANIFEST: Hazardous Waste Manifest Data
Hazardous waste manifest information.

Date of Government Version: 12/31/2006
Date Data Arrived at EDR: 04/03/2007
Date Made Active in Reports: 04/24/2007
Number of Days to Update: 21

Source: Department of Environmental Conservation
Telephone: 802-241-3443
Last EDR Contact: 08/13/2007
Next Scheduled EDR Contact: 11/12/2007
Data Release Frequency: Annually

WI MANIFEST: Manifest Information
Hazardous waste manifest information.

Date of Government Version: 12/31/2006
Date Data Arrived at EDR: 04/27/2007
Date Made Active in Reports: 06/08/2007
Number of Days to Update: 42

Source: Department of Natural Resources
Telephone: N/A
Last EDR Contact: 07/09/2007
Next Scheduled EDR Contact: 10/08/2007
Data Release Frequency: Annually

Oil/Gas Pipelines: This data was obtained by EDR from the USGS in 1994. It is referred to by USGS as GeoData Digital Line Graphs from 1:100,000-Scale Maps. It was extracted from the transportation category including some oil, but primarily gas pipelines.

Electric Power Transmission Line Data
Source: PennWell Corporation
Telephone: (800) 823-6277
This map includes information copyrighted by PennWell Corporation. This information is provided on a best effort basis and PennWell Corporation does not guarantee its accuracy nor warrant its fitness for any particular purpose. Such information has been reprinted with the permission of PennWell.

Sensitive Receptors: There are individuals deemed sensitive receptors due to their fragile immune systems and special sensitivity to environmental discharges. These sensitive receptors typically include the elderly, the sick, and children. While the location of all sensitive receptors cannot be determined, EDR indicates those buildings and facilities - schools, daycares, hospitals, medical centers, and nursing homes - where individuals who are sensitive receptors are likely to be located.

AHA Hospitals:
Source: American Hospital Association, Inc.
Telephone: 312-280-5991
The database includes a listing of hospitals based on the American Hospital Association's annual survey of hospitals.

Medical Centers: Provider of Services Listing
Source: Centers for Medicare & Medicaid Services
Telephone: 410-786-3000
A listing of hospitals with Medicare provider number, produced by Centers of Medicare & Medicaid Services, a federal agency within the U.S. Department of Health and Human Services.

Nursing Homes
Source: National Institutes of Health
Telephone: 301-594-6248
Information on Medicare and Medicaid certified nursing homes in the United States.

Public Schools
Source: National Center for Education Statistics
Telephone: 202-502-7300
The National Center for Education Statistics' primary database on elementary and secondary public education in the United States. It is a comprehensive, annual, national statistical database of all public elementary and secondary schools and school districts, which contains data that are comparable across all states.

Private Schools
Source: National Center for Education Statistics
Telephone: 202-502-7300
The National Center for Education Statistics' primary database on private school locations in the United States.

Daycare Centers: Day Care Providers
Source: Department of Health
Telephone: 212-676-2444

GOVERNMENT RECORDS SEARCHED / DATA CURRENCY TRACKING

Flood Zone Data: This data, available in select counties across the country, was obtained by EDR in 1999 from the Federal Emergency Management Agency (FEMA). Data depicts 100-year and 500-year flood zones as defined by FEMA.

NWI: National Wetlands Inventory. This data, available in select counties across the country, was obtained by EDR in 2002 and 2005 from the U.S. Fish and Wildlife Service.

State Wetlands Data: Freshwater Wetlands
Source: Department of Environmental Conservation
Telephone: 518-402-8961

Scanned Digital USGS 7.5' Topographic Map (DRG)
Source: United States Geologic Survey
A digital raster graphic (DRG) is a scanned image of a U.S. Geological Survey topographic map. The map images are made by scanning published paper maps on high-resolution scanners. The raster image is georeferenced and fit to the Universal Transverse Mercator (UTM) projection.

STREET AND ADDRESS INFORMATION

© 2007 Tele Atlas North America, Inc. All rights reserved. This material is proprietary and the subject of copyright protection and other intellectual property rights owned by or licensed to Tele Atlas North America, Inc. The use of this material is subject to the terms of a license agreement. You will be held liable for any unauthorized copying or disclosure of this material.

GEOCHECK®- PHYSICAL SETTING SOURCE ADDENDUM

TARGET PROPERTY ADDRESS

371 9TH AVENUE
371 9TH AVENUE
NEW YORK, NY 10001

TARGET PROPERTY COORDINATES

Latitude (North):	40.75220 - 40' 45' 7.9"
Longitude (West):	73.9982 - 73' 59' 53.5"
Universal Tranverse Mercator:	Zone 18
UTM X (Meters):	584570.6
UTM Y (Meters):	4511520.5
Elevation:	28 ft. above sea level

USGS TOPOGRAPHIC MAP

Target Property Map:	40073-G8 CENTRAL PARK, NY
Most Recent Revision:	1995
South Map:	40073-F8 BROOKLYN, NY
Most Recent Revision:	1995
Southwest Map:	40074-F1 JERSEY CITY, NJ
Most Recent Revision:	1995
West Map:	40074-G1 WEEHAWKEN, NJ
Most Recent Revision:	1995

EDR's GeoCheck Physical Setting Source Addendum is provided to assist the environmental professional in forming an opinion about the impact of potential contaminant migration.

Assessment of the impact of contaminant migration generally has two principle investigative components:

1. Groundwater flow direction, and
2. Groundwater flow velocity.

Groundwater flow direction may be impacted by surface topography, hydrology, hydrogeology, characteristics of the soil, and nearby wells. Groundwater flow velocity is generally impacted by the nature of the geologic strata.

GEOCHECK® - PHYSICAL SETTING SOURCE SUMMARY

GROUNDWATER FLOW DIRECTION INFORMATION

Groundwater flow direction for a particular site is best determined by a qualified environmental professional using site-specific well data. If such data is not reasonably ascertainable, it may be necessary to rely on other sources of information, such as surface topographic information, hydrologic information, hydrogeologic data collected on nearby properties, and regional groundwater flow information (from deep aquifers).

TOPOGRAPHIC INFORMATION

Surface topography may be indicative of the direction of surficial groundwater flow. This information can be used to assist the environmental professional in forming an opinion about the impact of nearby contaminated properties or, should contamination exist on the target property, what downgradient sites might be impacted.

TARGET PROPERTY TOPOGRAPHY

General Topographic Gradient: General SW

SURROUNDING TOPOGRAPHY: ELEVATION PROFILES

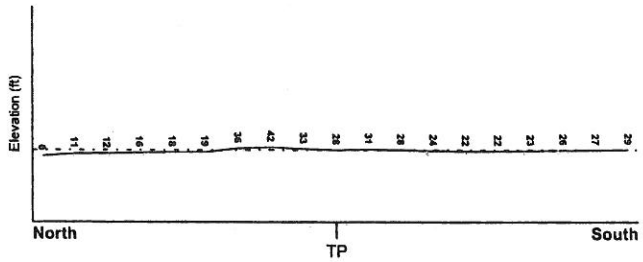

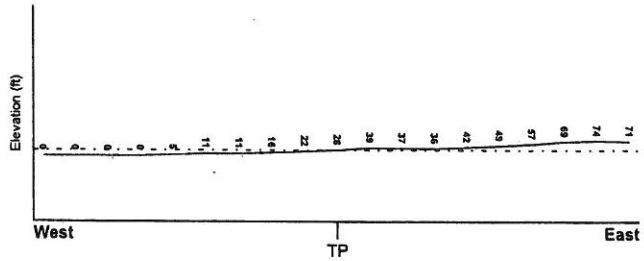

Target Property Elevation: 28 ft.

0 1/2 1 Miles

Source: Topography has been determined from the USGS 7.5' Digital Elevation Model and should be evaluated on a relative (not an absolute) basis. Relative elevation information between sites of close proximity should be field verified.

GEOCHECK® - PHYSICAL SETTING SOURCE SUMMARY

HYDROLOGIC INFORMATION

Surface water can act as a hydrologic barrier to groundwater flow. Such hydrologic information can be used to assist the environmental professional in forming an opinion about the impact of nearby contaminated properties or, should contamination exist on the target property, what downgradient sites might be impacted.

Refer to the Physical Setting Source Map following this summary for hydrologic information (major waterways and bodies of water).

FEMA FLOOD ZONE

Target Property County	FEMA Flood Electronic Data
NEW YORK, NY	YES - refer to the Overview Map and Detail Map

Flood Plain Panel at Target Property:	3604970039B
Additional Panels in search area:	3604970031B 3604970030B 3604970038B 3604970046B 3604970047B 3402280001B 3402220001B

NATIONAL WETLAND INVENTORY

NWI Quad at Target Property	NWI Electronic Data Coverage
CENTRAL PARK	YES - refer to the Overview Map and Detail Map

HYDROGEOLOGIC INFORMATION

Hydrogeologic information obtained by installation of wells on a specific site can often be an indicator of groundwater flow direction in the immediate area. Such hydrogeologic information can be used to assist the environmental professional in forming an opinion about the impact of nearby contaminated properties or, should contamination exist on the target property, what downgradient sites might be impacted.

Site-Specific Hydrogeological Data*:

Search Radius:	1.25 miles
Location Relative to TP:	1/8 - 1/4 Mile South
Site Name:	MANHATTAN GENERAL MAIL FACILITY
Site EPA ID Number:	NY6180000352
Groundwater Flow Direction:	NOT AVAILABLE.
Inferred Depth to Water:	not available. Saturated layers impacted by salt water intrusion are present in the overburden. It is generally inferred that the depth to the uppermost 'aquifer' is greater than 70 feet at the surface of the bedrock/sediment interface.
Hydraulic Connection:	Detailed hydraulic connection information is not available. Glacial till and outwash deposit sediments overlie the Manhattan Schist, the uppermost bedrock unit at the site. The surface elevation of bedrock decreases to the southwest of the site.
Sole Source Aquifer:	No information about a sole source aquifer is available
Data Quality:	Information is inferred in the CERCLIS investigation report(s)

* ©1998 Site-specific hydrogeological data gathered by CERCLIS Alerts, Inc., Bainbridge Island, WA. All rights reserved. All of the information and opinions presented are those of the cited EPA report(s), which were compiled under a Comprehensive Environmental Response Compensation and Liability Information System (CERCLIS) investigation.

GEOCHECK® - PHYSICAL SETTING SOURCE SUMMARY

AQUIFLOW®

Search Radius: 1.000 Mile.

EDR has developed the AQUIFLOW Information System to provide data on the general direction of groundwater flow at specific points. EDR has reviewed reports submitted by environmental professionals to regulatory authorities at select sites and has extracted the date of the report, groundwater flow direction as determined hydrogeologically, and the depth to water table.

MAP ID	LOCATION FROM TP	GENERAL DIRECTION GROUNDWATER FLOW
Not Reported		

GEOCHECK® - PHYSICAL SETTING SOURCE SUMMARY

GROUNDWATER FLOW VELOCITY INFORMATION

Groundwater flow velocity information for a particular site is best determined by a qualified environmental professional using site specific geologic and soil strata data. If such data are not reasonably ascertainable, it may be necessary to rely on other sources of information, including geologic age identification, rock stratigraphic unit and soil characteristics data collected on nearby properties and regional soil information. In general, contaminant plumes move more quickly through sandy-gravelly types of soils than silty-clayey types of soils.

GEOLOGIC INFORMATION IN GENERAL AREA OF TARGET PROPERTY

Geologic information can be used by the environmental professional in forming an opinion about the relative speed at which contaminant migration may be occurring.

ROCK STRATIGRAPHIC UNIT

Era:	Paleozoic
System:	Ordovicias
Series:	Lower Ordovician and Cambrian carbonate rocks
Code:	OC *(decoded above as Era, System & Series)*

GEOLOGIC AGE IDENTIFICATION

Category: Stratified Sequence

Geologic Age and Rock Stratigraphic Unit Source: P.G. Schruben, R.E. Arndt and W.J. Bawiec, Geology of the Conterminous U.S. at 1:2,500,000 Scale - a digital representation of the 1974 P.B. King and H.M. Beikman Map, USGS Digital Data Series DDS - 11 (1994).

DOMINANT SOIL COMPOSITION IN GENERAL AREA OF TARGET PROPERTY

The U.S. Department of Agriculture's (USDA) Soil Conservation Service (SCS) leads the National Cooperative Soil Survey (NCSS) and is responsible for collecting, storing, maintaining and distributing soil survey information for privately owned lands in the United States. A soil map in a soil survey is a representation of soil patterns in a landscape. Soil maps for STATSGO are compiled by generalizing more detailed (SSURGO) soil survey maps. The following information is based on Soil Conservation Service STATSGO data.

Soil Component Name:	URBAN LAND
Soil Surface Texture:	variable
Hydrologic Group:	Not reported
Soil Drainage Class:	Not reported

Hydric Status: Soil does not meet the requirements for a hydric soil.

Corrosion Potential - Uncoated Steel:	Not Reported
Depth to Bedrock Min:	> 10 inches
Depth to Bedrock Max:	> 10 inches

GEOCHECK® - PHYSICAL SETTING SOURCE SUMMARY

Soil Layer Information							
	Boundary			Classification			
Layer	Upper	Lower	Soil Texture Class	AASHTO Group	Unified Soil	Permeability Rate (in/hr)	Soil Reaction (pH)
1	0 inches	6 inches	variable	Not reported	Not reported	Max: 0.00 Min: 0.00	Max: 0.00 Min: 0.00

OTHER SOIL TYPES IN AREA

Based on Soil Conservation Service STATSGO data, the following additional subordinant soil types may appear within the general area of target property.

Soil Surface Textures: silt loam
loamy sand
sandy loam
fine sandy loam

Surficial Soil Types: silt loam
loamy sand
sandy loam
fine sandy loam

Shallow Soil Types: sandy loam

Deeper Soil Types: unweathered bedrock
very gravelly - loamy sand
stratified
sandy loam

LOCAL / REGIONAL WATER AGENCY RECORDS

EDR Local/Regional Water Agency records provide water well information to assist the environmental professional in assessing sources that may impact ground water flow direction, and in forming an opinion about the impact of contaminant migration on nearby drinking water wells.

WELL SEARCH DISTANCE INFORMATION

DATABASE	SEARCH DISTANCE (miles)
Federal USGS	1.000
Federal FRDS PWS	Nearest PWS within 1 mile
State Database	1.000

FEDERAL USGS WELL INFORMATION

MAP ID	WELL ID	LOCATION FROM TP

GEOCHECK® - PHYSICAL SETTING SOURCE SUMMARY

FEDERAL USGS WELL INFORMATION

MAP ID	WELL ID	LOCATION FROM TP
A1	USGS2137238	1/8 - 1/4 Mile NNW
A2	USGS2137239	1/8 - 1/4 Mile NNW
3	USGS2137231	1/8 - 1/4 Mile SE
B4	USGS2137242	1/4 - 1/2 Mile North
B5	USGS2137243	1/4 - 1/2 Mile North
6	USGS2137232	1/4 - 1/2 Mile WSW
7	USGS2137230	1/4 - 1/2 Mile WSW
8	USGS2137236	1/4 - 1/2 Mile WNW
10	USGS2137247	1/2 - 1 Mile North
C11	USGS2137252	1/2 - 1 Mile North
C12	USGS2137253	1/2 - 1 Mile North
13	USGS2116426	1/2 - 1 Mile SE
14	USGS2137254	1/2 - 1 Mile North
15	USGS2116755	1/2 - 1 Mile SE
16	USGS2137211	1/2 - 1 Mile SSW
17	USGS2137212	1/2 - 1 Mile SSW

FEDERAL FRDS PUBLIC WATER SUPPLY SYSTEM INFORMATION

MAP ID	WELL ID	LOCATION FROM TP
9	NY0022417	1/2 - 1 Mile ENE

Note: PWS System location is not always the same as well location.

STATE DATABASE WELL INFORMATION

MAP ID	WELL ID	LOCATION FROM TP
No Wells Found		

OTHER STATE DATABASE INFORMATION

STATE OIL/GAS WELL INFORMATION

DISTANCE FROM TP (Miles)	DISTANCE FROM TP (Miles)
1/8 - 1/4 Mile SE	1/4 - 1/2 Mile SE
1/2 - 1 Mile SE	1/2 - 1 Mile SSW
1/2 - 1 Mile SSW	1/2 - 1 Mile SSW
1/2 - 1 Mile SSW	1/2 - 1 Mile SSW
1/2 - 1 Mile SSW	

PHYSICAL SETTING SOURCE MAP - 2006248.2s

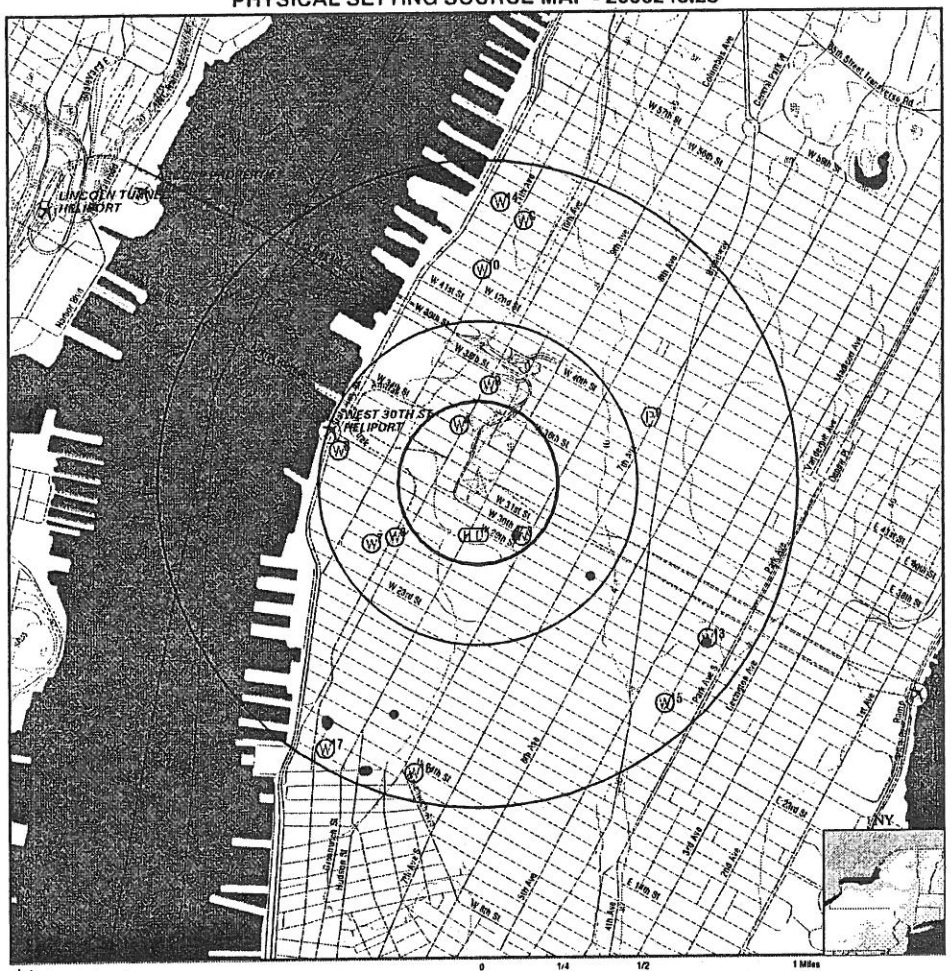
LINCOLN TUNNEL HELIPORT
WEST 30TH ST HELIPORT
W 30th St
W 29th St
W 28th St
W 27th St
W 26th St
W 25th St
W 24th St
W 23rd St
W 22nd St
W 21st St
W 20th St
W 19th St
W 18th St
W 17th St
W 16th St
W 15th St
W 14th St
W 13th St
W 12th St
W 11th St
W 10th St
W 9th St
W 8th St
W 7th St
W 6th St
W 5th St
E 14th St
E 15th St
E 16th St
E 17th St
E 18th St
E 19th St
E 20th St
E 21st St
E 22nd St
E 23rd St
E 24th St
E 25th St
E 26th St
E 27th St
E 28th St
E 29th St
E 30th St
9th Ave
10th Ave
11th Ave
12th Ave
Hudson St
Greenwich St
Washington St
Tenth Ave
Eighth Ave
Seventh Ave
Sixth Ave
Fifth Ave
Madison Ave
Park Ave S
Lexington Ave
Third Ave
Second Ave
First Ave
Avenue of the Americas
Columbus Ave
Amsterdam Ave
Central Park W
Lenox Ave
Lenox Ave
Lenox Ave

Altitude:	40.27		
Altitude method:	Level or other surveying method		
Altitude accuracy:	0.1		
Altitude datum:	National Geodetic Vertical Datum of 1929		
Hydrologic:	Not Reported		
Topographic:	Not Reported		
Site type:	Ground-water other than Spring	Date construction:	Not Reported
Date inventoried:	Not Reported	Mean greenwich time offset:	EST
Local standard time flag:	N		
Type of ground water site:	Single well, other than collector or Ranney type		
Aquifer Type:	Not Reported		
Aquifer:	BEDROCK		
Well depth:	625.70	Hole depth:	Not Reported
Source of depth data:	owner		
Project number:	Not Reported		
Real time data flag:	Not Reported	Daily flow data begin date:	Not Reported
Daily flow data end date:	Not Reported	Daily flow data count:	Not Reported
Peak flow data begin date:	Not Reported	Peak flow data end date:	Not Reported
Peak flow data count:	Not Reported	Water quality data begin date:	Not Reported
Water quality data end date:	Not Reported	Water quality data count:	Not Reported
Ground water data begin date:	Not Reported	Ground water data end date:	Not Reported
Ground water data count:	Not Reported		

Ground-water levels, Number of Measurements: 0

3
SE
1/8 - 1/4 Mile
Higher

FED USGS **USGS2137231**

Agency cd:	USGS	Site no:	404459073594501
Site name:	NY 227		
Latitude:	404459.07		
Longitude:	0735945.58	Dec lat:	40.74984335
Dec lon:	-73.99557822	Coor meth:	S
Coor accr:	T	Latlong datum:	NAD27
Dec latlong datum:	NAD83	District:	36
State:	36	County:	061
Country:	US	Land net:	Not Reported
Location map:	Not Reported	Map scale:	Not Reported
Altitude:	31.45		
Altitude method:	Level or other surveying method		
Altitude accuracy:	0.1		
Altitude datum:	National Geodetic Vertical Datum of 1929		
Hydrologic:	Not Reported		
Topographic:	Not Reported		
Site type:	Ground-water other than Spring	Date construction:	Not Reported
Date inventoried:	Not Reported	Mean greenwich time offset:	EST
Local standard time flag:	N		
Type of ground water site:	Single well, other than collector or Ranney type		
Aquifer Type:	Not Reported		
Aquifer:	BEDROCK		
Well depth:	600.00	Hole depth:	Not Reported
Source of depth data:	owner		
Project number:	Not Reported		
Real time data flag:	0	Daily flow data begin date:	0000-00-00
Daily flow data end date:	0000-00-00	Daily flow data count:	0
Peak flow data begin date:	0000-00-00	Peak flow data end date:	0000-00-00

Peak flow data count:	0	Water quality data begin date:	0000-00-00
Water quality data end date:	0000-00-00	Water quality data count:	0
Ground water data begin date:	2004-01-07	Ground water data end date:	2005-02-09
Ground water data count:	13		

Ground-water levels, Number of Measurements: 13

Date	Feet below Surface	Feet to Sealevel	Date	Feet below Surface	Feet to Sealevel
2005-02-09		9.03	2004-11-29		9.18
2004-11-10		9.16	2004-07-21		9.80
2004-06-28		9.69	2004-06-16		9.54
2004-04-21		9.82	2004-04-12		9.75
2004-03-15		9.74	2004-03-03		9.64
2004-03-03		10.04	2004-02-18		10.12
2004-01-07		10.09			

B4
North
1/4 - 1/2 Mile
Higher

FED USGS **USGS2137242**

Agency cd:	USGS	Site no:	404523073595201
Site name:	NY 191		
Latitude:	404523.36		
Longitude:	0735952.54	Dec lat:	40.75659045
Dec lon:	-73.99751158	Coor meth:	U
Coor accr:	H	Latlong datum:	NAD27
Dec latlong datum:	NAD83	District:	36
State:	36	County:	061
Country:	US	Land net:	Not Reported
Location map:	Not Reported	Map scale:	Not Reported
Altitude:	41.32		
Altitude method:	Unknown		
Altitude accuracy:	0.1		
Altitude datum:	National Geodetic Vertical Datum of 1929		
Hydrologic:	Not Reported		
Topographic:	Not Reported		
Site type:	Ground-water other than Spring	Date construction:	Not Reported
Date inventoried:	Not Reported	Mean greenwich time offset:	EST
Local standard time flag:	N		
Type of ground water site:	Single well, other than collector or Ranney type		
Aquifer Type:	Not Reported		
Aquifer:	BEDROCK		
Well depth:	651.41	Hole depth:	Not Reported
Source of depth data:	owner		
Project number:	Not Reported		
Real time data flag:	Not Reported	Daily flow data begin date:	Not Reported
Daily flow data end date:	Not Reported	Daily flow data count:	Not Reported
Peak flow data begin date:	Not Reported	Peak flow data end date:	Not Reported
Peak flow data count:	Not Reported	Water quality data begin date:	Not Reported
Water quality data end date:	Not Reported	Water quality data count:	Not Reported
Ground water data begin date:	Not Reported	Ground water data end date:	Not Reported
Ground water data count:	Not Reported		

Ground-water levels, Number of Measurements: 0

Map ID Direction Distance Elevation	Database	EDR ID Number
B5 **North** **1/4 - 1/2 Mile** **Higher**	**FED USGS**	**USGS2137243**

Agency cd:	USGS	Site no:	404523073595241
Site name:	NY 220		
Latitude:	404523.36		
Longitude:	0735952.54	Dec lat:	40.75659045
Dec lon:	-73.99751158	Coor meth:	S
Coor accr:	T	Latlong datum:	NAD27
Dec latlong datum:	NAD83	District:	36
State:	36	County:	061
Country:	US	Land net:	Not Reported
Location map:	Not Reported	Map scale:	Not Reported
Altitude:	41.32		
Altitude method:	Level or other surveying method		
Altitude accuracy:	0.1		
Altitude datum:	National Geodetic Vertical Datum of 1929		
Hydrologic:	Not Reported		
Topographic:	Not Reported		
Site type:	Ground-water other than Spring	Date construction:	Not Reported
Date inventoried:	Not Reported	Mean greenwich time offset:	EST
Local standard time flag:	N		
Type of ground water site:	Single well, other than collector or Ranney type		
Aquifer Type:	Not Reported		
Aquifer:	BEDROCK		
Well depth:	651.41	Hole depth:	Not Reported
Source of depth data:	owner		
Project number:	Not Reported		
Real time data flag:	Not Reported	Daily flow data begin date:	Not Reported
Daily flow data end date:	Not Reported	Daily flow data count:	Not Reported
Peak flow data begin date:	Not Reported	Peak flow data end date:	Not Reported
Peak flow data count:	Not Reported	Water quality data begin date:	Not Reported
Water quality data end date:	Not Reported	Water quality data count:	Not Reported
Ground water data begin date:	Not Reported	Ground water data end date:	Not Reported
Ground water data count:	Not Reported		

Ground-water levels, Number of Measurements: 0

6 **WSW** **1/4 - 1/2 Mile** **Lower**	**FED USGS**	**USGS2137232**

Agency cd:	USGS	Site no:	404459074001301
Site name:	NY 176		
Latitude:	404459		
Longitude:	0740013	Dec lat:	40.74982388
Dec lon:	-74.00319511	Coor meth:	U
Coor accr:	M	Latlong datum:	NAD27
Dec latlong datum:	NAD83	District:	36
State:	36	County:	061
Country:	US	Land net:	Not Reported
Location map:	Not Reported	Map scale:	Not Reported

Altitude:	13.25		
Altitude method:	Unknown		
Altitude accuracy:	0.1		
Altitude datum:	National Geodetic Vertical Datum of 1929		
Hydrologic:	Not Reported		
Topographic:	Not Reported		
Site type:	Ground-water other than Spring	Date construction:	19990902
Date inventoried:	Not Reported	Mean greenwich time offset:	EST
Local standard time flag:	N		
Type of ground water site:	Single well, other than collector or Ranney type		
Aquifer Type:	Not Reported		
Aquifer:	BEDROCK		
Well depth:	596.30	Hole depth:	Not Reported
Source of depth data:	owner		
Project number:	Not Reported		
Real time data flag:	0	Daily flow data begin date:	0000-00-00
Daily flow data end date:	0000-00-00	Daily flow data count:	0
Peak flow data begin date:	0000-00-00	Peak flow data end date:	0000-00-00
Peak flow data count:	0	Water quality data begin date:	0000-00-00
Water quality data end date:	0000-00-00	Water quality data count:	0
Ground water data begin date:	2002-01-09	Ground water data end date:	2002-10-09
Ground water data count:	4		

Ground-water levels, Number of Measurements: 4

Date	Feet below Surface	Feet to Sealevel	Date	Feet below Surface	Feet to Sealevel
2002-10-09		3.54	2002-06-25		3.48
2002-04-03		4.09	2002-01-09		4.00

7 **WSW** **1/4 - 1/2 Mile** **Lower**	**FED USGS**	**USGS2137230**

Agency cd:	USGS	Site no:	404458074001801
Site name:	NY 154		
Latitude:	404458		
Longitude:	0740018	Dec lat:	40.74954611
Dec lon:	-74.00458403	Coor meth:	M
Coor accr:	R	Latlong datum:	NAD27
Dec latlong datum:	NAD83	District:	36
State:	36	County:	061
Country:	US	Land net:	Not Reported
Location map:	JERSEY CITY S-24-2	Map scale:	Not Reported
Altitude:	10		
Altitude method:	Interpolated from topographic map		
Altitude accuracy:	5		
Altitude datum:	National Geodetic Vertical Datum of 1929		
Hydrologic:	Not Reported		
Topographic:	Not Reported		
Site type:	Ground-water other than Spring	Date construction:	Not Reported
Date inventoried:	Not Reported	Mean greenwich time offset:	EST
Local standard time flag:	N		
Type of ground water site:	Single well, other than collector or Ranney type		
Aquifer Type:	Not Reported		
Aquifer:	SAND		
Well depth:	63	Hole depth:	Not Reported
Source of depth data:	driller		
Project number:	Not Reported		
Real time data flag:	Not Reported	Daily flow data begin date:	Not Reported
Daily flow data end date:	Not Reported	Daily flow data count:	Not Reported
Peak flow data begin date:	Not Reported	Peak flow data end date:	Not Reported

Peak flow data count:	Not Reported	Water quality data begin date:	Not Reported
Water quality data end date:	Not Reported	Water quality data count:	Not Reported
Ground water data begin date:	Not Reported	Ground water data end date:	Not Reported
Ground water data count:	Not Reported		

Ground-water levels, Number of Measurements: 0

8
WNW
1/4 - 1/2 Mile
Lower

FED USGS USGS2137236

Agency cd:	USGS	Site no:	404513074002501
Site name:	NY 83		
Latitude:	404513		
Longitude:	0740025	Dec lat:	40.7537127
Dec lon:	-74.00652852	Coor meth:	M
Coor accr:	R	Latlong datum:	NAD27
Dec latlong datum:	NAD83	District:	36
State:	36	County:	061
Country:	US	Land net:	Not Reported
Location map:	WEEHAWKEN R-24-3	Map scale:	Not Reported
Altitude:	10		
Altitude method:	Interpolated from topographic map		
Altitude accuracy:	5		
Altitude datum:	National Geodetic Vertical Datum of 1929		
Hydrologic:	Not Reported		
Topographic:	Not Reported		
Site type:	Ground-water other than Spring	Date construction:	Not Reported
Date inventoried:	Not Reported	Mean greenwich time offset:	EST
Local standard time flag:	N		
Type of ground water site:	Single well, other than collector or Ranney type		
Aquifer Type:	Not Reported		
Aquifer:	SAND AND GRAVEL		
Well depth:	25	Hole depth:	Not Reported
Source of depth data:	other reported		
Project number:	Not Reported		
Real time data flag:	Not Reported	Daily flow data begin date:	Not Reported
Daily flow data end date:	Not Reported	Daily flow data count:	Not Reported
Peak flow data begin date:	Not Reported	Peak flow data end date:	Not Reported
Peak flow data count:	Not Reported	Water quality data begin date:	Not Reported
Water quality data end date:	Not Reported	Water quality data count:	Not Reported
Ground water data begin date:	Not Reported	Ground water data end date:	Not Reported
Ground water data count:	Not Reported		

Ground-water levels, Number of Measurements: 0

9
ENE
1/2 - 1 Mile
Higher

FRDS PWS NY0022417

PWS ID:	NY0022417	PWS Status:	Active
Date Initiated:	Not Reported	Date Deactivated:	Not Reported
PWS Name:	BREWSTER SQUARE RT 6 BREWSTER, NY 10509		

Addressee / Facility:	System Owner/Responsible Party GOSTFRAND DAVID C/O DAVID GOSTFRAND 463 7TH AVENUE, SUITE 703 NEW YORK, NY 10018		
Facility Latitude:	40 45 18	Facility Longitude:	073 59 18
City Served:	SOUTHEAST (T)		
Treatment Class	Not Reported	Population:	Not Reported

Violations information not reported.

10
North
1/2 - 1 Mile
Lower

FED USGS USGS2137247

Agency cd:	USGS	Site no:	404542073595401
Site name:	NY 103		
Latitude:	404542		
Longitude:	0735954	Dec lat:	40.76176814
Dec lon:	-73.99791712	Coor meth:	M
Coor accr:	R	Latlong datum:	NAD27
Dec latlong datum:	NAD83	District:	36
State:	36	County:	061
Country:	US	Land net:	Not Reported
Location map:	CENTRAL PARK R-25-4	Map scale:	Not Reported
Altitude:	10		
Altitude method:	Interpolated from topographic map		
Altitude accuracy:	5		
Altitude datum:	National Geodetic Vertical Datum of 1929		
Hydrologic:	Not Reported		
Topographic:	Not Reported		
Site type:	Ground-water other than Spring	Date construction:	Not Reported
Date inventoried:	Not Reported	Mean greenwich time offset:	EST
Local standard time flag:	N		
Type of ground water site:	Single well, other than collector or Ranney type		
Aquifer Type:	Not Reported		
Aquifer:	Not Reported		
Well depth:	148	Hole depth:	Not Reported
Source of depth data:	other reported		
Project number:	Not Reported		
Real time data flag:	Not Reported	Daily flow data begin date:	Not Reported
Daily flow data end date:	Not Reported	Daily flow data count:	Not Reported
Peak flow data begin date:	Not Reported	Peak flow data end date:	Not Reported
Peak flow data count:	Not Reported	Water quality data begin date:	Not Reported
Water quality data end date:	Not Reported	Water quality data count:	Not Reported
Ground water data begin date:	Not Reported	Ground water data end date:	Not Reported
Ground water data count:	Not Reported		

Ground-water levels, Number of Measurements: 0

C11
North
1/2 - 1 Mile
Lower

FED USGS USGS2137252

Agency cd:	USGS	Site no:	404550073594501
Site name:	NY 75		
Latitude:	404550		
Longitude:	0735945	Dec lat:	40.76399033
Dec lon:	-73.99541704	Coor meth:	M
Coor accr:	R	Latlong datum:	NAD27
Dec latlong datum:	NAD83	District:	36
State:	36	County:	061
Country:	US	Land net:	Not Reported
Location map:	CENTRAL PARK R-25-4	Map scale:	Not Reported
Altitude:	20		
Altitude method:	Interpolated from topographic map		
Altitude accuracy:	10		
Altitude datum:	National Geodetic Vertical Datum of 1929		
Hydrologic:	Not Reported		
Topographic:	Not Reported		
Site type:	Ground-water other than Spring	Date construction:	Not Reported
Date inventoried:	Not Reported	Mean greenwich time offset:	EST
Local standard time flag:	N		
Type of ground water site:	Single well, other than collector or Ranney type		
Aquifer Type:	Not Reported		
Aquifer:	BEDROCK		
Well depth:	175	Hole depth:	Not Reported
Source of depth data:	other reported		
Project number:	Not Reported		
Real time data flag:	Not Reported	Daily flow data begin date:	Not Reported
Daily flow data end date:	Not Reported	Daily flow data count:	Not Reported
Peak flow data begin date:	Not Reported	Peak flow data end date:	Not Reported
Peak flow data count:	Not Reported	Water quality data begin date:	Not Reported
Water quality data end date:	Not Reported	Water quality data count:	Not Reported
Ground water data begin date:	Not Reported	Ground water data end date:	Not Reported
Ground water data count:	Not Reported		

Ground-water levels, Number of Measurements: 0

C12
North
1/2 - 1 Mile
Lower

FED USGS **USGS2137253**

Agency cd:	USGS	Site no:	404550073594502
Site name:	NY 76		
Latitude:	404550		
Longitude:	0735945	Dec lat:	40.76399033
Dec lon:	-73.99541704	Coor meth:	M
Coor accr:	R	Latlong datum:	NAD27
Dec latlong datum:	NAD83	District:	36
State:	36	County:	061
Country:	US	Land net:	Not Reported
Location map:	CENTRAL PARK R-25-4	Map scale:	Not Reported
Altitude:	20		
Altitude method:	Interpolated from topographic map		
Altitude accuracy:	10		
Altitude datum:	National Geodetic Vertical Datum of 1929		
Hydrologic:	Not Reported		
Topographic:	Not Reported		
Site type:	Ground-water other than Spring	Date construction:	Not Reported
Date inventoried:	Not Reported	Mean greenwich time offset:	EST

Local standard time flag:	N		
Type of ground water site:	Single well, other than collector or Ranney type		
Aquifer Type:	Not Reported		
Aquifer:	Not Reported		
Well depth:	125	Hole depth:	Not Reported
Source of depth data:	other reported		
Project number:	Not Reported		
Real time data flag:	Not Reported	Daily flow data begin date:	Not Reported
Daily flow data end date:	Not Reported	Daily flow data count:	Not Reported
Peak flow data begin date:	Not Reported	Peak flow data end date:	Not Reported
Peak flow data count:	Not Reported	Water quality data begin date:	Not Reported
Water quality data end date:	Not Reported	Water quality data count:	Not Reported
Ground water data begin date:	Not Reported	Ground water data end date:	Not Reported
Ground water data count:	Not Reported		

Ground-water levels, Number of Measurements: 0

13
SE
1/2 - 1 Mile
Higher

FED USGS **USGS2116426**

Agency cd:	USGS	Site no:	404442073590501
Site name:	NY 224		
Latitude:	404442.32		
Longitude:	0735905.90	Dec lat:	40.74519069
Dec lon:	-73.98455567	Coor meth:	S
Coor accr:	T	Latlong datum:	NAD27
Dec latlong datum:	NAD83	District:	36
State:	36	County:	061
Country:	US	Land net:	Not Reported
Location map:	Not Reported	Map scale:	Not Reported
Altitude:	38.54		
Altitude method:	Level or other surveying method		
Altitude accuracy:	0.1		
Altitude datum:	National Geodetic Vertical Datum of 1929		
Hydrologic:	Not Reported		
Topographic:	Not Reported		
Site type:	Ground-water other than Spring	Date construction:	Not Reported
Date inventoried:	Not Reported	Mean greenwich time offset:	EST
Local standard time flag:	N		
Type of ground water site:	Single well, other than collector or Ranney type		
Aquifer Type:	Not Reported		
Aquifer:	BEDROCK		
Well depth:	606.00	Hole depth:	Not Reported
Source of depth data:	owner		
Project number:	Not Reported		
Real time data flag:	0	Daily flow data begin date:	0000-00-00
Daily flow data end date:	0000-00-00	Daily flow data count:	0
Peak flow data begin date:	0000-00-00	Peak flow data end date:	0000-00-00
Peak flow data count:	0	Water quality data begin date:	0000-00-00
Water quality data end date:	0000-00-00	Water quality data count:	0
Ground water data begin date:	2004-02-27	Ground water data end date:	2005-02-15
Ground water data count:	6		

Ground-water levels, Number of Measurements: 6

Date	Feet below Surface	Feet to Sealevel	Date	Feet below Surface	Feet to Sealevel
2005-02-15		-2.58	2004-11-10		-2.56
2004-07-21		-2.85	2004-04-21		-3.71
2004-03-29		-2.98	2004-02-27		-3.44

14
North
1/2 - 1 Mile
Lower

FED USGS USGS2137254

Agency cd:	USGS	Site no:	404553073595001
Site name:	NY 156		
Latitude:	404553		
Longitude:	0735950	Dec lat:	40.76482365
Dec lon:	-73.99680596	Coor meth:	M
Coor accr:	R	Latlong datum:	NAD27
Dec latlong datum:	NAD83	District:	36
State:	36	County:	061
Country:	US	Land net:	Not Reported
Location map:	CENTRAL PARK R-25-4	Map scale:	Not Reported
Altitude:	10		
Altitude method:	Interpolated from topographic map		
Altitude accuracy:	5		
Altitude datum:	National Geodetic Vertical Datum of 1929		
Hydrologic:	Not Reported		
Topographic:	Not Reported		
Site type:	Ground-water other than Spring	Date construction:	Not Reported
Date inventoried:	Not Reported	Mean greenwich time offset:	EST
Local standard time flag:	N		
Type of ground water site:	Single well, other than collector or Ranney type		
Aquifer Type:	Not Reported		
Aquifer:	Not Reported		
Well depth:	132	Hole depth:	Not Reported
Source of depth data:	other reported		
Project number:	Not Reported		
Real time data flag:	Not Reported	Daily flow data begin date:	Not Reported
Daily flow data end date:	Not Reported	Daily flow data count:	Not Reported
Peak flow data begin date:	Not Reported	Peak flow data end date:	Not Reported
Peak flow data count:	Not Reported	Water quality data begin date:	Not Reported
Water quality data end date:	Not Reported	Water quality data count:	Not Reported
Ground water data begin date:	Not Reported	Ground water data end date:	Not Reported
Ground water data count:	Not Reported		

Ground-water levels, Number of Measurements: 0

15
SE
1/2 - 1 Mile
Higher

FED USGS USGS2116755

Agency cd:	USGS	Site no:	404432073591501
Site name:	NY 161. 1		
Latitude:	404432		
Longitude:	0735915	Dec lat:	40.74232408
Dec lon:	-73.98708352	Coor meth:	M
Coor accr:	S	Latlong datum:	NAD27
Dec latlong datum:	NAD83	District:	36
State:	36	County:	061
Country:	US	Land net:	Not Reported
Location map:	BROOKLYN S-25-1	Map scale:	Not Reported
Altitude:	30.0		
Altitude method:	Interpolated from topographic map		
Altitude accuracy:	1		
Altitude datum:	National Geodetic Vertical Datum of 1929		
Hydrologic:	Northern Long Island. New York. Area = 915 sq.mi.		
Topographic:	Not Reported		
Site type:	Ground-water other than Spring	Date construction:	Not Reported
Date inventoried:	Not Reported	Mean greenwich time offset:	EST
Local standard time flag:	N		
Type of ground water site:	Test hole, not completed as a well		
Aquifer Type:	Not Reported		
Aquifer:	Not Reported		
Well depth:	23	Hole depth:	23.
Source of depth data:	driller		
Project number:	Not Reported		
Real time data flag:	Not Reported	Daily flow data begin date:	Not Reported
Daily flow data end date:	Not Reported	Daily flow data count:	Not Reported
Peak flow data begin date:	Not Reported	Peak flow data end date:	Not Reported
Peak flow data count:	Not Reported	Water quality data begin date:	Not Reported
Water quality data end date:	Not Reported	Water quality data count:	Not Reported
Ground water data begin date:	Not Reported	Ground water data end date:	Not Reported
Ground water data count:	Not Reported		

Ground-water levels, Number of Measurements: 0

16
SSW
1/2 - 1 Mile
Lower

FED USGS USGS2137211

Agency cd:	USGS	Site no:	404421074000901
Site name:	NY 117		
Latitude:	404421		
Longitude:	0740009	Dec lat:	40.73926855
Dec lon:	-74.00208395	Coor meth:	M
Coor accr:	R	Latlong datum:	NAD27
Dec latlong datum:	NAD83	District:	36
State:	36	County:	061
Country:	US	Land net:	Not Reported
Location map:	JERSEY CITY S-24-2	Map scale:	Not Reported
Altitude:	25		
Altitude method:	Interpolated from topographic map		
Altitude accuracy:	10		
Altitude datum:	National Geodetic Vertical Datum of 1929		
Hydrologic:	Not Reported		
Topographic:	Not Reported		
Site type:	Ground-water other than Spring	Date construction:	Not Reported
Date inventoried:	Not Reported	Mean greenwich time offset:	EST

Local standard time flag:	N		
Type of ground water site:	Single well, other than collector or Ranney type		
Aquifer Type:	Not Reported		
Aquifer:	SAND		
Well depth:	39	Hole depth:	40
Source of depth data:	driller		
Project number:	Not Reported		
Real time data flag:	Not Reported	Daily flow data begin date:	Not Reported
Daily flow data end date:	Not Reported	Daily flow data count:	Not Reported
Peak flow data begin date:	Not Reported	Peak flow data end date:	Not Reported
Peak flow data count:	Not Reported	Water quality data begin date:	Not Reported
Water quality data end date:	Not Reported	Water quality data count:	Not Reported
Ground water data begin date:	Not Reported	Ground water data end date:	Not Reported
Ground water data count:	Not Reported		

Ground-water levels, Number of Measurements: 0

17
SSW
1/2 - 1 Mile
Lower

FED USGS **USGS2137212**

Agency cd:	USGS	Site no:	404425074002801
Site name:	NY 96		
Latitude:	404425		
Longitude:	0740028	Dec lat:	40.74037962
Dec lon:	-74.00736188	Coor meth:	M
Coor accr:	R	Latlong datum:	NAD27
Dec latlong datum:	NAD83	District:	36
State:	36	County:	061
Country:	US	Land net:	Not Reported
Location map:	JERSEY CITY S-24-2	Map scale:	Not Reported
Altitude:	10		
Altitude method:	Interpolated from topographic map		
Altitude accuracy:	5		
Altitude datum:	National Geodetic Vertical Datum of 1929		
Hydrologic:	Not Reported		
Topographic:	Not Reported		
Site type:	Ground-water other than Spring	Date construction:	Not Reported
Date inventoried:	Not Reported	Mean greenwich time offset:	EST
Local standard time flag:	N		
Type of ground water site:	Single well, other than collector or Ranney type		
Aquifer Type:	Not Reported		
Aquifer:	SAND		
Well depth:	33	Hole depth:	Not Reported
Source of depth data:	other reported		
Project number:	Not Reported		
Real time data flag:	Not Reported	Daily flow data begin date:	Not Reported
Daily flow data end date:	Not Reported	Daily flow data count:	Not Reported
Peak flow data begin date:	Not Reported	Peak flow data end date:	Not Reported
Peak flow data count:	Not Reported	Water quality data begin date:	Not Reported
Water quality data end date:	Not Reported	Water quality data count:	Not Reported
Ground water data begin date:	Not Reported	Ground water data end date:	Not Reported
Ground water data count:	Not Reported		

Ground-water levels, Number of Measurements: 0

Direction
Distance — Database — EDR ID Number

SE
1/8 - 1/4 Mile

OIL_GAS **NYO1000085**

Api wellno:	31061210540000		
Cnty:	New York		
Hole:	21054	Sidetrck:	0
Completion:	0		
Well nm:	W. 30 St. - A		
Coname:	New York City Dept. of Environmental Protection		
Opno:	2127		
Dt approv:	Not Reported	Dt spud:	Not Reported
Dt comp:	Not Reported		
Well typ:	Stratigraphic		
Dtd:	600		
Wl status:	TA		
Town:	Manhattan	Field:	Not Applicable
Prodform:	Not Applicable		
Xloc:	-73.99592		
Yloc:	40.74985		
Confid:	Released		
Wellst:	Other Well		
Quad:	Brooklyn	Quadsec:	A
Deepestfor:	Manhattan Schist	Elevation:	35
Dt mod:	Not Reported	Site id:	NYO1000085

SE
1/4 - 1/2 Mile

OIL_GAS **NYO1000084**

Api wellno:	31061210550000		
Cnty:	New York		
Hole:	21055	Sidetrck:	0
Completion:	0		
Well nm:	W. 30 St. - C		
Coname:	New York City Dept. of Environmental Protection		
Opno:	2127		
Dt approv:	Not Reported	Dt spud:	Not Reported
Dt comp:	Not Reported		
Well typ:	Stratigraphic		
Dtd:	600		
Wl status:	PA		
Town:	Manhattan	Field:	Not Applicable
Prodform:	Not Applicable		
Xloc:	-73.99151		
Yloc:	40.74801		
Confid:	Released		
Wellst:	Other Well Plugged		
Quad:	Brooklyn	Quadsec:	A
Deepestfor:	Manhattan Schist	Elevation:	39
Dt mod:	Not Reported	Site id:	NYO1000084

GEOCHECK®- PHYSICAL SETTING SOURCE MAP FINDINGS

Direction Distance	Database	EDR ID Number
SE 1/2 - 1 Mile	**OIL_GAS**	**NYO1000079**

Api wellno:	31061210530000		
Cnty:	New York		
Hole:	21053	Sidetrck:	0
Completion:	0		
Well nm:	E. 30 St. - A		
Coname:	New York City Dept. of Environmental Protection		
Opno:	2127		
Dt approv:	Not Reported	Dt spud:	Not Reported
Dt comp:	Not Reported		
Well typ:	Stratigraphic		
Dtd:	606		
Wl status:	TA		
Town:	Manhattan	Field:	Not Applicable
Prodform:	Not Applicable		
Xloc:	-73.98461		
Yloc:	40.745		
Confid:	Released		
Wellst:	Other Well		
Quad:	Brooklyn	Quadsec:	Not Reported
Deepestfor:	Manhattan Schist	Elevation:	40
Dt mod:	Not Reported	Site id:	NYO1000079

SSW 1/2 - 1 Mile	**OIL_GAS**	**NYO1000075**

Api wellno:	31061236890000		
Cnty:	New York		
Hole:	23689	Sidetrck:	0
Completion:	0		
Well nm:	Geothermal 1		
Coname:	Chelsea Ventura LLC		
Opno:	2304		
Dt approv:	Not Reported	Dt spud:	Not Reported
Dt comp:	Not Reported		
Well typ:	Confidential		
Dtd:	0		
Wl status:	Confidential		
Town:	Manhattan	Field:	Confidential
Prodform:	Confidential		
Xloc:	-74.00329		
Yloc:	40.7419		
Confid:	We have confidential information for 6 months.		
Wellst:	CON		
Quad:	Jersey City	Quadsec:	C
Deepestfor:	Confidential	Elevation:	15
Dt mod:	Not Reported	Site id:	NYO1000075

GEOCHECK®- PHYSICAL SETTING SOURCE MAP FINDINGS

Direction Distance	Database	EDR ID Number
SSW 1/2 - 1 Mile	**OIL_GAS**	**NYO1000074**

Api wellno:	31061236770000		
Cnty:	New York		
Hole:	23677	Sidetrck:	0
Completion:	0		
Well nm:	GW-3		
Coname:	Diane Von Furstenberg Studio, L.P.		
Opno:	2293		
Dt approv:	Not Reported	Dt spud:	Not Reported
Dt comp:	Not Reported		
Well typ:	Confidential		
Dtd:	0		
Wl status:	Confidential		
Town:	Manhattan	Field:	Confidential
Prodform:	Confidential		
Xloc:	-74.00731		
Yloc:	40.74164		
Confid:	We have confidential information for 6 months.		
Wellst:	CON		
Quad:	Jersey City	Quadsec:	C
Deepestfor:	Confidential	Elevation:	12
Dt mod:	Not Reported	Site id:	NYO1000074

SSW 1/2 - 1 Mile	**OIL_GAS**	**NYO1000073**

Api wellno:	31061236760000		
Cnty:	New York		
Hole:	23676	Sidetrck:	0
Completion:	0		
Well nm:	GW-2		
Coname:	Diane Von Furstenberg Studio, L.P.		
Opno:	2293		
Dt approv:	Not Reported	Dt spud:	Not Reported
Dt comp:	Not Reported		
Well typ:	Confidential		
Dtd:	0		
Wl status:	Confidential		
Town:	Manhattan	Field:	Confidential
Prodform:	Confidential		
Xloc:	-74.00717		
Yloc:	40.74158		
Confid:	We have confidential information for 6 months.		
Wellst:	CON		
Quad:	Jersey City	Quadsec:	C
Deepestfor:	Confidential	Elevation:	12
Dt mod:	Not Reported	Site id:	NYO1000073

GEOCHECK® - PHYSICAL SETTING SOURCE MAP FINDINGS

Direction Distance	Database	EDR ID Number
SSW 1/2 - 1 Mile	**OIL_GAS**	**NYO1000072**

Api wellno:	31061236750000		
Cnty:	New York		
Hole:	23675	Sidetrck:	0
Completion:	0		
Well nm:	GW-1		
Coname:	Diane Von Furstenberg Studio, L.P.		
Opno:	2293		
Dt approv:	Not Reported	Dt spud:	Not Reported
Dt comp:	Not Reported		
Well typ:	Confidential		
Dtd:	0		
Wl status:	Confidential		
Town:	Manhattan	Field:	Confidential
Prodform:	Confidential		
Xloc:	-74.00725		
Yloc:	40.74146		
Confid:	We have confidential information for 6 months.		
Wellst:	CON		
Quad:	Jersey City	Quadsec:	C
Deepestfor:	Confidential	Elevation:	12
Dt mod:	Not Reported	Site Id:	NYO1000072

SSW 1/2 - 1 Mile	**OIL_GAS**	**NYO1000071**

Api wellno:	31061210820000		
Cnty:	New York		
Hole:	21082	Sidetrck:	0
Completion:	0		
Well nm:	Gans St - B		
Coname:	New York City Dept. of Environmental Protection		
Opno:	2127		
Dt approv:	Not Reported	Dt spud:	Not Reported
Dt comp:	Not Reported		
Well typ:	Stratigraphic		
Dtd:	590		
Wl status:	PA		
Town:	Manhattan	Field:	Not Applicable
Prodform:	Not Applicable		
Xloc:	-74.00489		
Yloc:	40.73938		
Confid:	Released		
Wellst:	Other Well Plugged		
Quad:	Jersey City	Quadsec:	C
Deepestfor:	Not Applicable	Elevation:	20
Dt mod:	Not Reported	Site Id:	NYO1000071

GEOCHECK® - PHYSICAL SETTING SOURCE MAP FINDINGS

Direction Distance	Database	EDR ID Number
SSW 1/2 - 1 Mile	**OIL_GAS**	**NYO1000070**

Api wellno:	31061210810000		
Cnty:	New York		
Hole:	21081	Sidetrck:	0
Completion:	0		
Well nm:	Gans St - A		
Coname:	New York City Dept. of Environmental Protection		
Opno:	2127		
Dt approv:	Not Reported	Dt spud:	Not Reported
Dt comp:	Not Reported		
Well typ:	Stratigraphic		
Dtd:	590		
Wl status:	PA		
Town:	Manhattan	Field:	Not Applicable
Prodform:	Not Applicable		
Xloc:	-74.0051		
Yloc:	40.73937		
Confid:	Released		
Wellst:	Other Well Plugged		
Quad:	Jersey City	Quadsec:	C
Deepestfor:	Manhattan Schist	Elevation:	-20
Dt mod:	Not Reported	Site Id:	NYO1000070

GEOCHECK® - PHYSICAL SETTING SOURCE MAP FINDINGS
RADON

AREA RADON INFORMATION

State Database: NY Radon

Radon Test Results

Zip	Num Sites	< 4 Pci/L	>= 4 Pci/L	>= 20 Pci/L	Avg > 4 Pci/L	Max Pci/L
10001	1	1 (100%)	0 (0%)	0 (0%)	0.50	0.5

Federal EPA Radon Zone for NEW YORK County: 3

Note: Zone 1 indoor average level > 4 pCi/L.
: Zone 2 indoor average level >= 2 pCi/L and <= 4 pCi/L.
: Zone 3 indoor average level < 2 pCi/L.
Not Reported

PHYSICAL SETTING SOURCE RECORDS SEARCHED

TOPOGRAPHIC INFORMATION

USGS 7.5' Digital Elevation Model (DEM)
Source: United States Geologic Survey
EDR acquired the USGS 7.5' Digital Elevation Model in 2002 and updated it in 2006. The 7.5 minute DEM corresponds to the USGS 1:24,000- and 1:25,000-scale topographic quadrangle maps. The DEM provides elevation data with consistent elevation units and projection.

Scanned Digital USGS 7.5' Topographic Map (DRG)
Source: United States Geologic Survey
A digital raster graphic (DRG) is a scanned image of a U.S. Geological Survey topographic map. The map images are made by scanning published paper maps on high-resolution scanners. The raster image is georeferenced and fit to the Universal Transverse Mercator (UTM) projection.

HYDROLOGIC INFORMATION

Flood Zone Data: This data, available in select counties across the country, was obtained by EDR in 1999 from the Federal Emergency Management Agency (FEMA). Data depicts 100-year and 500-year flood zones as defined by FEMA.

NWI: National Wetlands Inventory. This data, available in select counties across the country, was obtained by EDR in 2002 and 2005 from the U.S. Fish and Wildlife Service.

State Wetlands Data: Freshwater Wetlands
Source: Department of Environmental Conservation
Telephone: 518-402-8961

HYDROGEOLOGIC INFORMATION

AQUIFLOW[R] Information System
Source: EDR proprietary database of groundwater flow information
EDR has developed the AQUIFLOW Information System (AIS) to provide data on the general direction of groundwater flow at specific points. EDR has reviewed reports submitted to regulatory authorities at select sites and has extracted the date of the report, hydrogeologically determined groundwater flow direction and depth to water table information.

GEOLOGIC INFORMATION

Geologic Age and Rock Stratigraphic Unit
Source: P.G. Schruben, R.E. Arndt and W.J. Bawiec, Geology of the Conterminous U.S. at 1:2,500,000 Scale - A digital representation of the 1974 P.B. King and H.M. Beikman Map, USGS Digital Data Series DDS - 11 (1994).

STATSGO: State Soil Geographic Database
Source: Department of Agriculture, Natural Resources Conservation Services
The U.S. Department of Agriculture's (USDA) Natural Resources Conservation Service (NRCS) leads the national Conservation Soil Survey (NCSS) and is responsible for collecting, storing, maintaining and distributing soil survey information for privately owned lands in the United States. A soil map in a soil survey is a representation of soil patterns in a landscape. Soil maps for STATSGO are compiled by generalizing more detailed (SSURGO) soil survey maps.

SSURGO: Soil Survey Geographic Database
Source: Department of Agriculture, Natural Resources Conservation Services (NRCS)
Telephone: 800-672-5559
SSURGO is the most detailed level of mapping done by the Natural Resources Conservation Services, mapping scales generally range from 1:12,000 to 1:63,360. Field mapping methods using national standards are used to construct the soil maps in the Soil Survey Geographic (SSURGO) database. SSURGO digitizing duplicates the original soil survey maps. This level of mapping is designed for use by landowners, townships and county natural resource planning and management.

PHYSICAL SETTING SOURCE RECORDS SEARCHED

LOCAL / REGIONAL WATER AGENCY RECORDS

FEDERAL WATER WELLS

PWS: Public Water Systems
Source: EPA/Office of Drinking Water
Telephone: 202-564-3750
Public Water System data from the Federal Reporting Data System. A PWS is any water system which provides water to at least 25 people for at least 60 days annually. PWSs provide water from wells, rivers and other sources.

PWS ENF: Public Water Systems Violation and Enforcement Data
Source: EPA/Office of Drinking Water
Telephone: 202-564-3750
Violation and Enforcement data for Public Water Systems from the Safe Drinking Water Information System (SDWIS) after August 1995. Prior to August 1995, the data came from the Federal Reporting Data System (FRDS).

USGS Water Wells: USGS National Water Inventory System (NWIS)
This database contains descriptive information on sites where the USGS collects or has collected data on surface water and/or groundwater. The groundwater data includes information on wells, springs, and other sources of groundwater.

STATE RECORDS

New York Public Water Wells
Source: New York Department of Health
Telephone: 518-458-6731

Oil and Gas Well Database
Department of Environmental Conservation
Telephone: 518-402-8056
These files contain records, in the database, of wells that have been drilled.

OTHER STATE DATABASE INFORMATION

RADON

State Database: NY Radon
Source: Department of Health
Telephone: 518-402-7556
Radon Test Results

Area Radon Information
Source: USGS
Telephone: 703-356-4020
The National Radon Database has been developed by the U.S. Environmental Protection Agency (USEPA) and is a compilation of the EPA/State Residential Radon Survey and the National Residential Radon Survey. The study covers the years 1986 - 1992. Where necessary data has been supplemented by information collected at private sources such as universities and research institutions.

EPA Radon Zones
Source: EPA
Telephone: 703-356-4020
Sections 307 & 309 of IRAA directed EPA to list and identify areas of U.S. with the potential for elevated indoor radon levels.

OTHER

Airport Landing Facilities: Private and public use landing facilities
Source: Federal Aviation Administration, 800-457-6656

Epicenters: World earthquake epicenters, Richter 5 or greater
Source: Department of Commerce, National Oceanic and Atmospheric Administration

PHYSICAL SETTING SOURCE RECORDS SEARCHED

STREET AND ADDRESS INFORMATION

© 2007 Tele Atlas North America, Inc. All rights reserved. This material is proprietary and the subject of copyright protection and other intellectual property rights owned by or licensed to Tele Atlas North America, Inc. The use of this material is subject to the terms of a license agreement. You will be held liable for any unauthorized copying or disclosure of this material.

APPENDIX F

AERIAL PHOTOGRAPHS

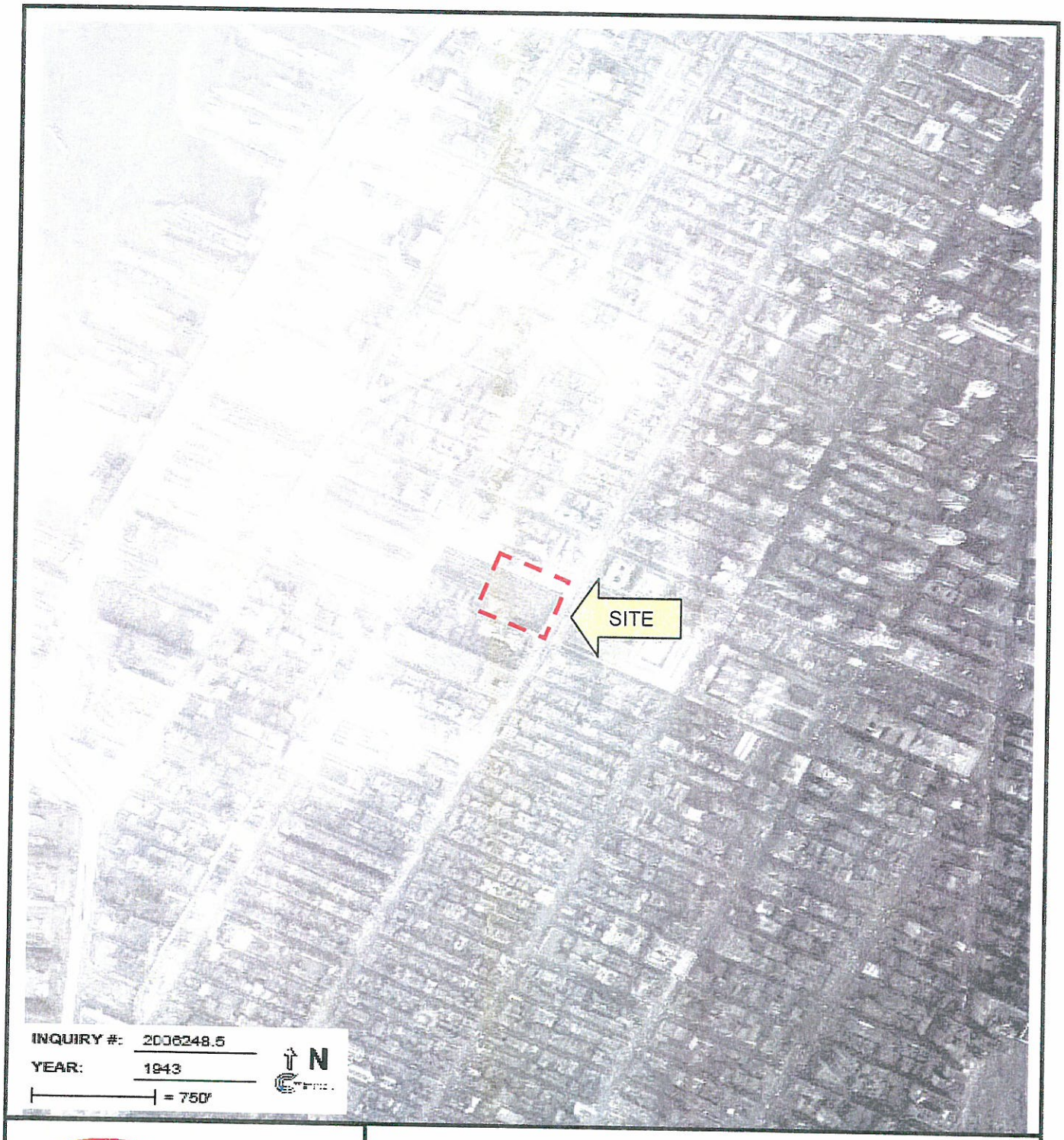

ATC ASSOCIATES INC.
104 East 25th Street, 10th Floor
New York, NY 10010-2917
(212) 353-8280 Fax (212) 979-8447

EDR: Environmental Data Resources

APPENDIX F – AERIAL PHOTOGRAPHS

Client: WCD Consultants
Site Address: 9th Avenue Train Yards
371 9th Avenue and 401 9th Avenue
New York, NY 10010
ATC Project No. 15.31558.0008

N

ATC ASSOCIATES INC.
104 East 25th Street, 10th Floor
New York, NY 10010-2917
(212) 353-8280 Fax (212) 979-8447

EDR: Environmental Data Resources

APPENDIX F – AERIAL PHOTOGRAPHS

Client: WCD Consultants
Site Address: 9th Avenue Train Yards
371 9th Avenue and 401 9th Avenue
New York, NY 10010
ATC Project No. 15.31558.0008

N

ATC ASSOCIATES INC.
104 East 25th Street, 10th Floor
New York, NY 10010-2917
(212) 353-8280 Fax (212) 979-8447

EDR: Environmental Data Resources

APPENDIX F – AERIAL PHOTOGRAPHS

Client: WCD Consultants
Site Address: 9th Avenue Train Yards
371 9th Avenue and 401 9th Avenue
New York, NY 10010
ATC Project No. 15.31558.0008

N

ATC ASSOCIATES INC.
104 East 25th Street, 10th Floor
New York, NY 10010-2917
(212) 353-8280 Fax (212) 979-8447

EDR: Environmental Data Resources

APPENDIX F – AERIAL PHOTOGRAPHS

Client: WCD Consultants
Site Address: 9th Avenue Train Yards
371 9th Avenue and 401 9th Avenue
New York, NY 10010
ATC Project No. 15.31558.0008

N

ATC ASSOCIATES INC.
104 East 25th Street, 10th Floor
New York, NY 10010-2917
(212) 353-8280 Fax (212) 979-8447

EDR: Environmental Data Resources

APPENDIX F – AERIAL PHOTOGRAPHS

Client: WCD Consultants
Site Address: 9th Avenue Train Yards
371 9th Avenue and 401 9th Avenue
New York, NY 10010
ATC Project No. 15.31558.0008

N

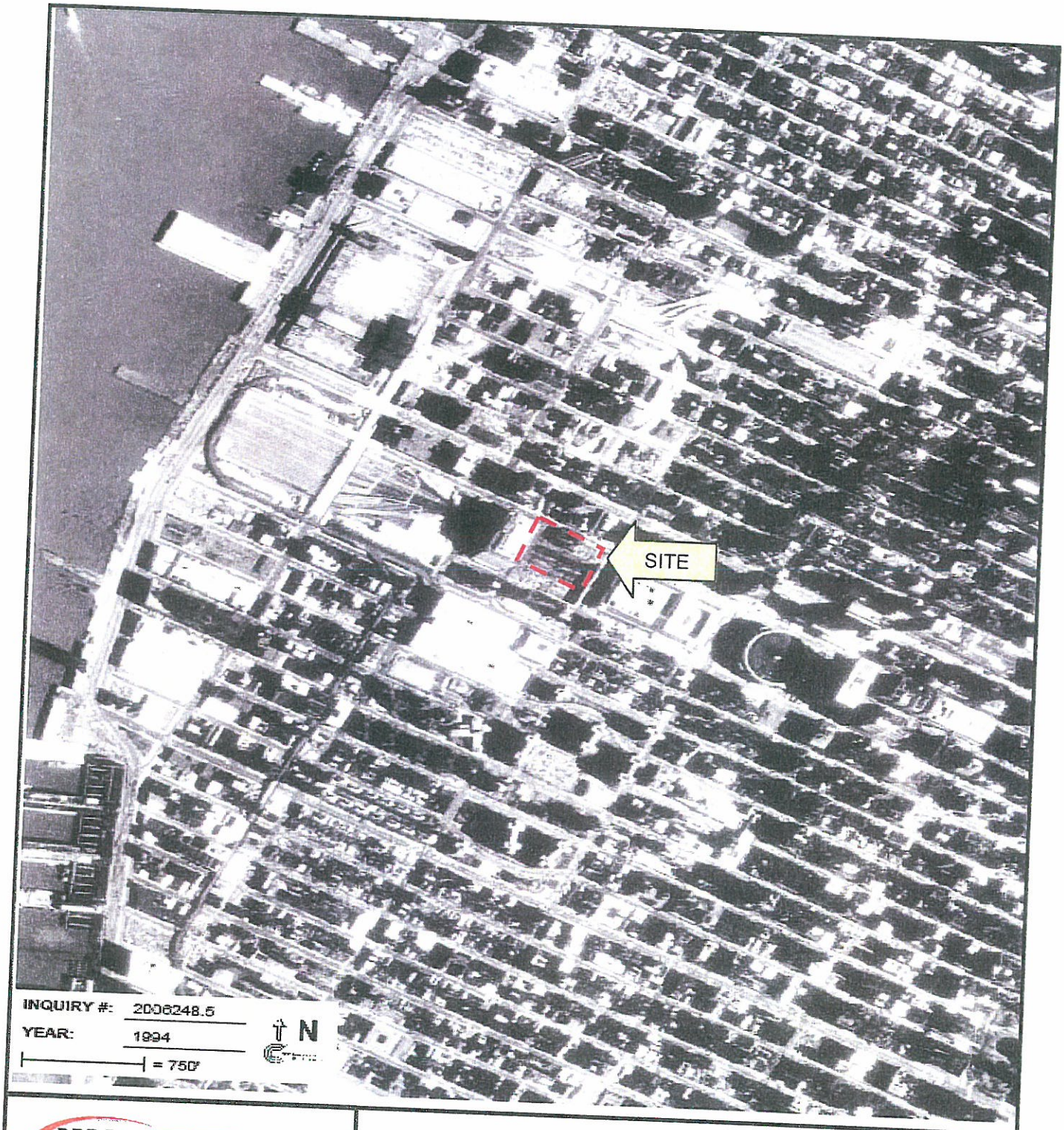

ATC ASSOCIATES INC.
104 East 25th Street, 10th Floor
New York, NY 10010-2917
(212) 353-8280 Fax (212) 979-8447

EDR: Environmental Data Resources

APPENDIX F – AERIAL PHOTOGRAPHS

Client: WCD Consultants
Site Address: 9th Avenue Train Yards
371 9th Avenue and 401 9th Avenue
New York, NY 10010
ATC Project No. 15.31558.0008

N

APPENDIX G

HISTORICAL RESEARCH DOCUMENTATION

Certified Sanborn® Map Report

Sanborn® Library search results
Certification # 1941-4D42-B3BB

371 9th Avenue
371 9th Avenue
New York, NY 10001

Inquiry Number 2006248.3s

August 15, 2007

EDR® Environmental Data Resources Inc

The Standard in Environmental Risk Information

440 Wheelers Farms Rd
Milford, Connecticut 06461

Nationwide Customer Service

Telephone: 1-800-352-0050
Fax: 1-800-231-6802
Internet: www.edrnet.com

Certified Sanborn® Map Report

8/15/07

Site Name:
371 9th Avenue
371 9th Avenue
New York, NY 10001

EDR Inquiry # 2006248.3s

Client Name:
ATC Associates Inc.
104 East 25th Street
New York, NY 10010

Contact: Eric Giambrone

EDR® Environmental Data Resources Inc

The complete Sanborn Library collection has been searched by EDR, and fire insurance maps covering the target property location provided by ATC Associates Inc. were identified for the years listed below. The certified Sanborn Library search results in this report can be authenticated by visiting www.edrnet.com/sanborn and entering the certification number. Only Environmental Data Resources Inc. (EDR) is authorized to grant rights for commercial reproduction of maps by Sanborn Library LLC, the copyright holder for the collection.

Certified Sanborn Results:

Site Name: 371 9th Avenue
Address: 371 9th Avenue
City, State, Zip: New York, NY 10001
Cross Street:
P.O. # NA
Project: NA
Certification # 1941-4D42-B3BB

Sanborn® Library search results
Certification # 1941-4D42-B3BB

Maps Identified - Number of maps indicated within "( )"

1996 (1)	1988 (1)	1976 (1)
1995 (1)	1987 (1)	1950 (1)
1994 (1)	1985 (1)	1930 (1)
1993 (1)	1982 (1)	1911 (1)
1992 (1)	1980 (1)	1899 (1)
1991 (1)	1979 (1)	1890 (1)

Total Maps: 18

The Sanborn Library includes more than 1.2 million Sanborn fire insurance maps, which track historical property usage in approximately 12,000 American cities and towns. Collections searched:

- ✓ Library of Congress
- ✓ University Publications of America
- ✓ EDR Private Collection

Limited Permission To Make Copies

ATC Associates Inc. (the client) is permitted to make up to THREE photocopies of this Sanborn Map transmittal and each fire insurance map accompanying this report solely for the limited use of its customer. No one other than the client is authorized to make copies. Upon request made directly to an EDR Account Executive, the client may be permitted to make a limited number of additional photocopies. This permission is conditioned upon compliance by the client, its customer and their agents with EDR's copyright policy; a copy of which is available upon request.

Disclaimer - Copyright and Trademark notice

This Report contains certain information obtained from a variety of public and other sources reasonably available to Environmental Data Resources, Inc. It cannot be concluded from this Report that coverage information for the target and surrounding properties does not exist from other sources. NO WARRANTY EXPRESSED OR IMPLIED, IS MADE WHATSOEVER IN CONNECTION WITH THIS REPORT. ENVIRONMENTAL DATA RESOURCES, INC. SPECIFICALLY DISCLAIMS THE MAKING OF ANY SUCH WARRANTIES, INCLUDING WITHOUT LIMITATION, MERCHANTABILITY OR FITNESS FOR A PARTICULAR USE OR PURPOSE. ALL RISK IS ASSUMED BY THE USER. IN NO EVENT SHALL ENVIRONMENTAL DATA RESOURCES, INC. BE LIABLE TO ANYONE, WHETHER ARISING OUT OF ERRORS OR OMISSIONS, NEGLIGENCE, ACCIDENT OR ANY OTHER CAUSE, FOR ANY LOSS OF DAMAGE, INCLUDING, WITHOUT LIMITATION, SPECIAL, INCIDENTAL CONSEQUENTIAL, OR EXEMPLARY DAMAGES. ANY LIABILITY ON THE PART OF ENVIRONMENTAL DATA RESOURCES, INC. IS STRICTLY LIMITED TO A REFUND OF THE AMOUNT PAID FOR THIS REPORT. Purchaser accepts this Report "AS IS". Any analyses, estimates, ratings, environmental risk levels or risk codes provided in this Report are provided for illustrative purposes only, and are not intended to provide, nor should they be interpreted as providing any facts regarding, or prediction or forecast of, any environmental risk for any property. Only a Phase I Environmental Site Assessment performed by an environmental professional can provide information regarding the environmental risk for any property. Additionally, the information provided in this Report is not to be construed as legal advice.

Copyright 2007 by Environmental Data Resources, Inc. All rights reserved. Reproduction in any media or format, in whole or in part, of any report or map of Environmental Data Resources, Inc., or its affiliates, is prohibited without prior written permission.

EDR and its logos (including Sanborn and Sanborn Map) are trademarks of Environmental Data Resources, Inc. or its affiliates. All other trademarks used herein are the property of their respective owners.

Site Name: 371 9th Avenue
Address: 371 9th Avenue

City, ST, ZIP: New York NY 10001

Client: ATC Associates Inc.
EDR Inquiry: 2006248.3s
Order Date: 8/15/2007 3:59:45 PM
Certification # 1941-4D42-B3BB

Research Associate: SPM Copyright: 1996

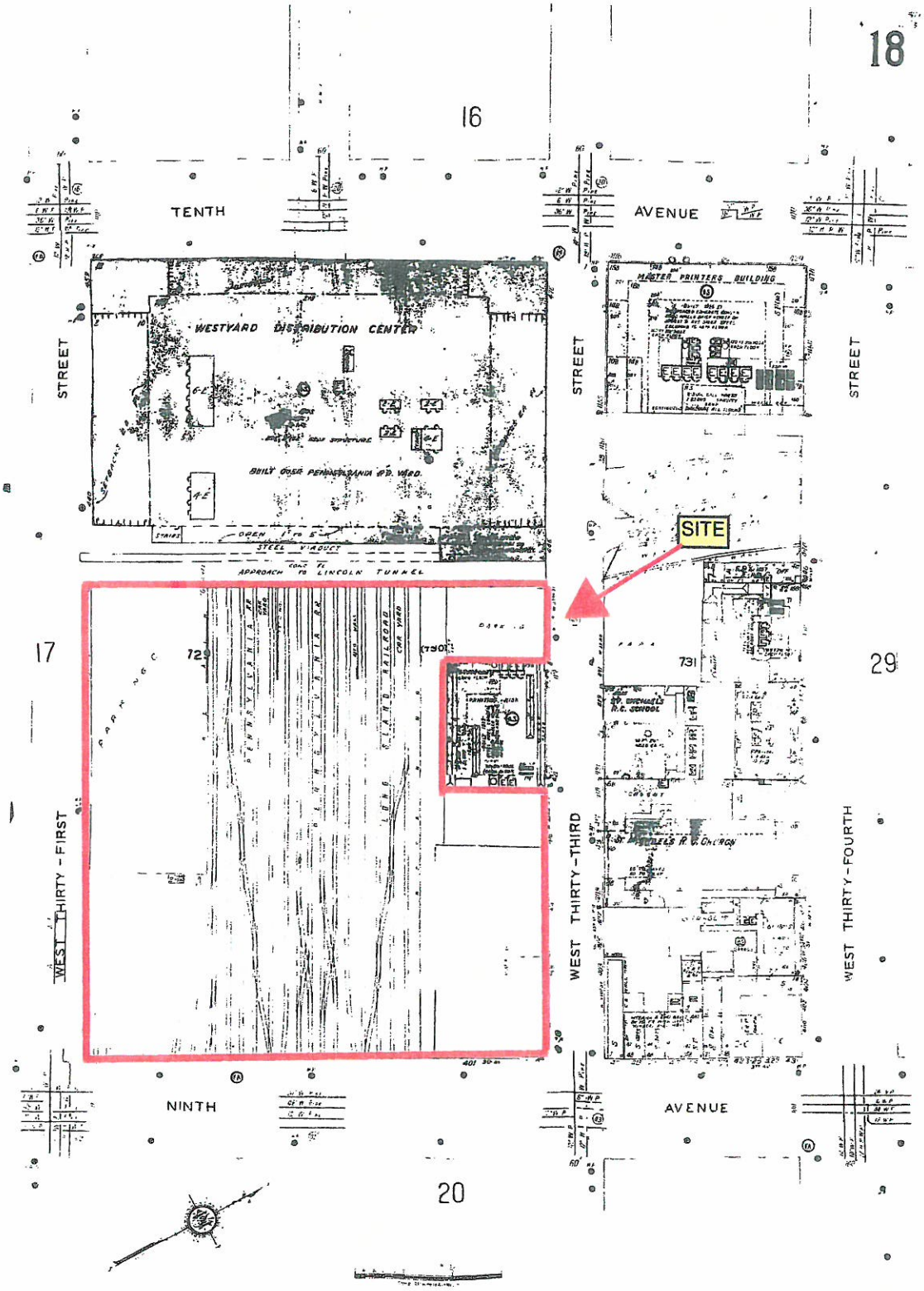

The certified Sanborn Library search results in this report can be authenticated by visiting www.edrnet.com/sanborn and entering the certification number. Only Environmental Data Resources Inc. (EDR) is authorized to grant rights for commercial reproduction of maps by The Sanborn® Library LLC, the copyright holder for the collection.

Certification # 1941-4D42-B3BB

© 1996 Sanborn Co., EDR Sanborn, Inc.

Site Name: 371 9th Avenue
Address: 371 9th Avenue

City, ST, ZIP: New York NY 10001

Client: ATC Associates Inc.
EDR Inquiry: 2006248.3s
Order Date: 8/15/2007 3:59:45 PM
Certification # 1941-4D42-B3BB

Research Associate: SPM Copyright: 1995

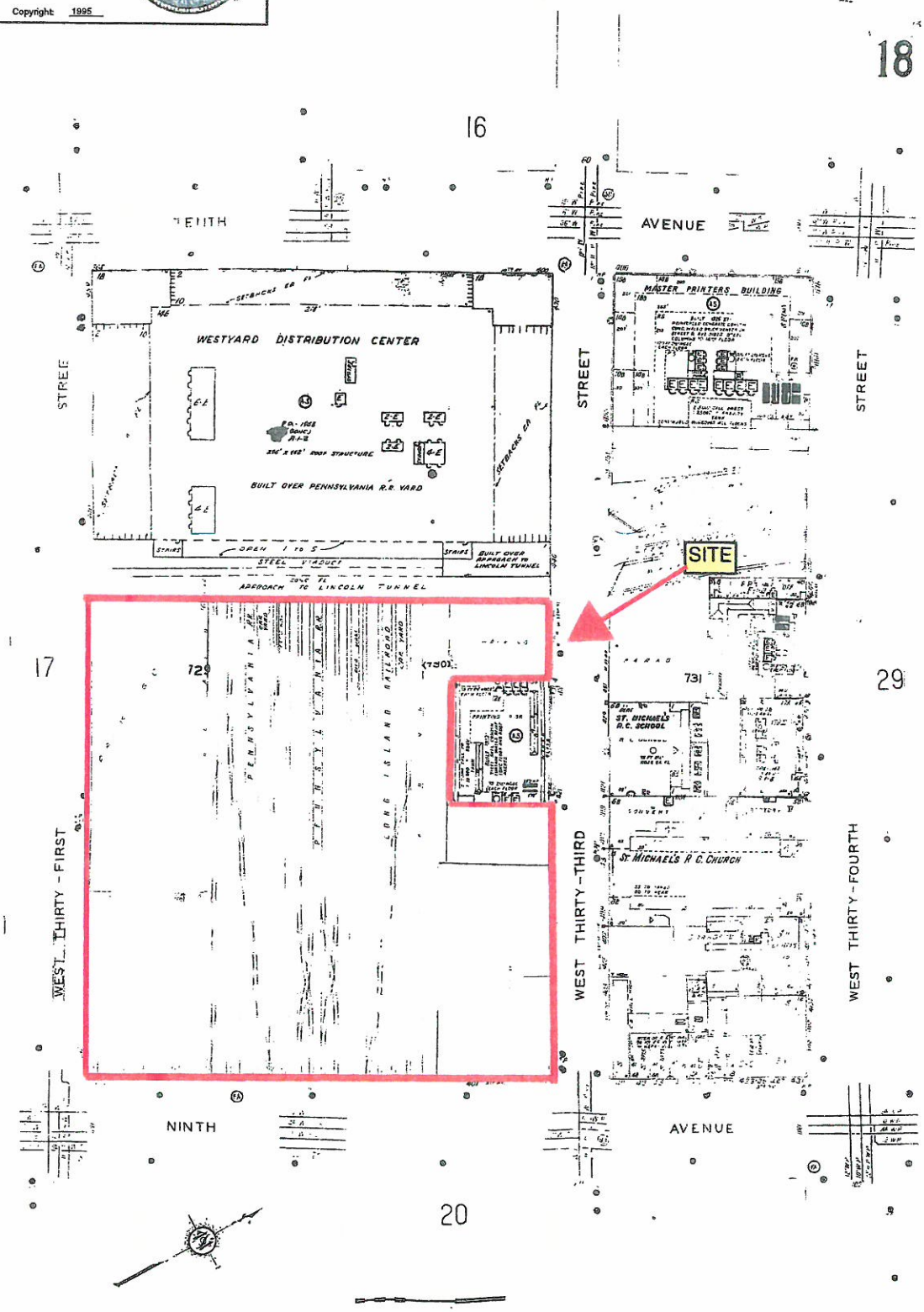

The certified Sanborn Library search results in this report can be authenticated by visiting www.edrnet.com/sanborn and entering the certification number. Only Environmental Data Resources Inc. (EDR) is authorized to grant rights for commercial reproduction of maps by The Sanborn Library LLC, the copyright holder for the collection.

Certification # 1941-4D42-B3BB

© 1995 Sanborn Co., EDR Sanborn, Inc.

Site Name: 371 9th Avenue
Address: 371 9th Avenue

City, ST, ZIP: New York NY 10001

Client: ATC Associates Inc.
EDR Inquiry: 2006248.3s
Order Date: 8/15/2007 3:59:45 PM
Certification # 1941-4D42-B3BB

Research Associate: SPM Copyright: 1994

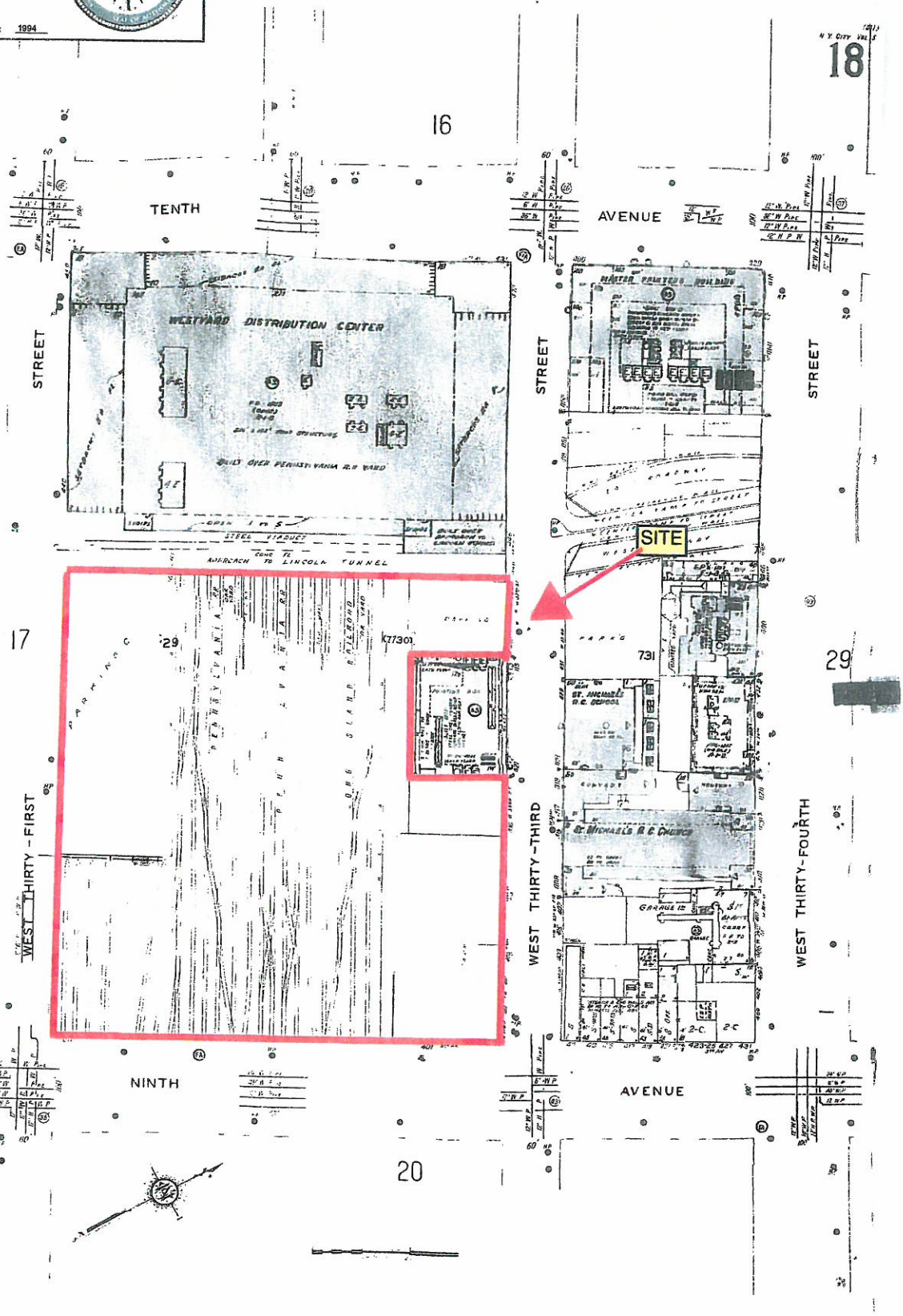

The certified Sanborn Library search results in this report can be authenticated by visiting www.edrnet.com/sanborn and entering the certification number. Only Environmental Data Resources Inc. (EDR) is authorized to grant rights for commercial reproduction of maps by The Sanborn Library LLC, the copyright holder for the collection.

Certification # 1941-4D42-B3BB

©1994 Sanborn Co., EDR Sanborn, Inc.

Site Name: 371 9th Avenue
Address: 371 9th Avenue

City, ST, ZIP: New York NY 10001

Client: ATC Associates Inc.
EDR Inquiry: 2006248.3s
Order Date: 8/15/2007 3:59:45 PM
Certification # 1941-4D42-B3BB

Research Associate: SPM Copyright: 1993

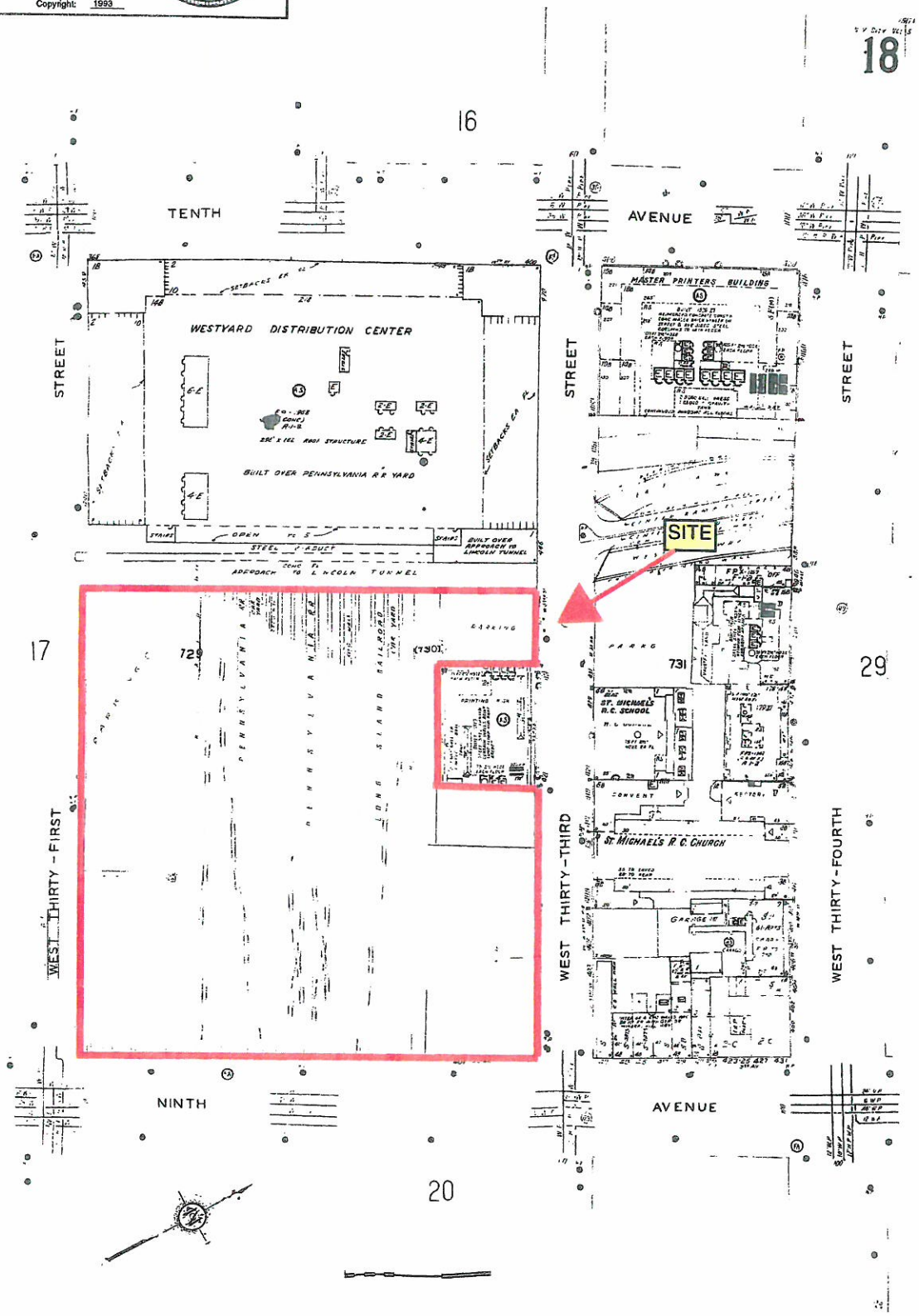

The certified Sanborn Library search results in this report can be authenticated by visiting www.edrnet.com/sanborn and entering the certification number. Only Environmental Data Resources Inc. (EDR) is authorized to grant rights for commercial reproduction of maps by The Sanborn Library LLC, the copyright holder for the collection.

Certification # 1941-4D42-B3BB

©1993 Sanborn Co., EDR Sanborn, Inc.

Site Name: 371 9th Avenue
Address: 371 9th Avenue
City, ST, ZIP: New York NY 10001
Client: ATC Associates Inc.
EDR Inquiry: 2006248.3s
Order Date: 8/15/2007 3:59:45 PM
Certification # 1941-4D42-B3BB

Research Associate: SPM Copyright: 1992

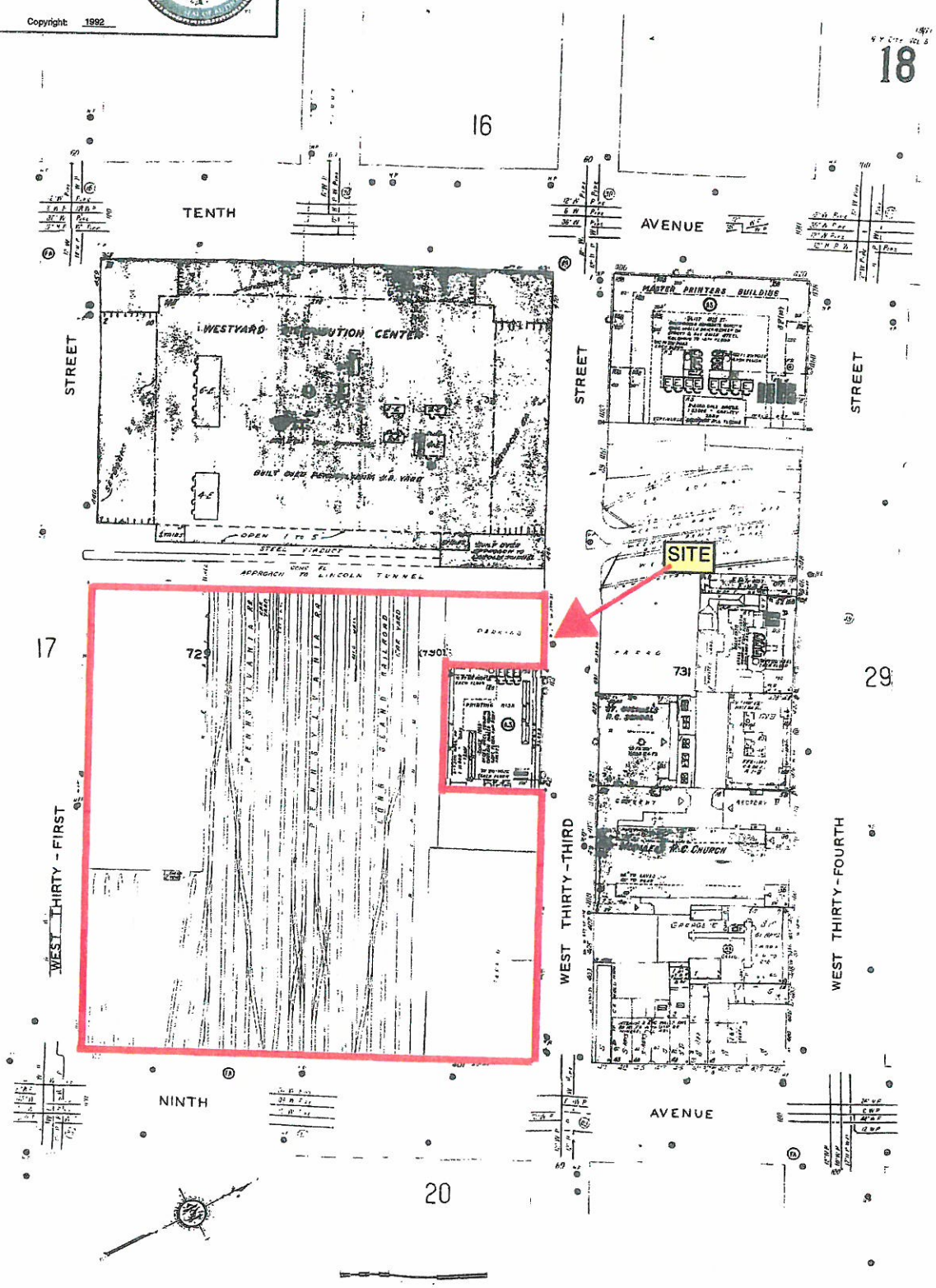

The certified Sanborn Library search results in this report can be authenticated by visiting www.edrnet.com/sanborn and entering the certification number. Only Environmental Data Resources Inc. (EDR) is authorized to grant rights for commercial reproduction of maps by The Sanborn Library LLC, the copyright holder for the collection.

Certification # 1941-4D42-B3BB

© 1992 Sanborn Co., EDR Sanborn, Inc.

Site Name: 371 9th Avenue
Address: 371 9th Avenue
City, ST, ZIP: New York NY 10001

Client: ATC Associates Inc.
EDR Inquiry: 2006246.3s
Order Date: 8/15/2007 3:59:45 PM
Certification # 1941-4D42-B3BB

Research Associate: SPM Copyright: 1991

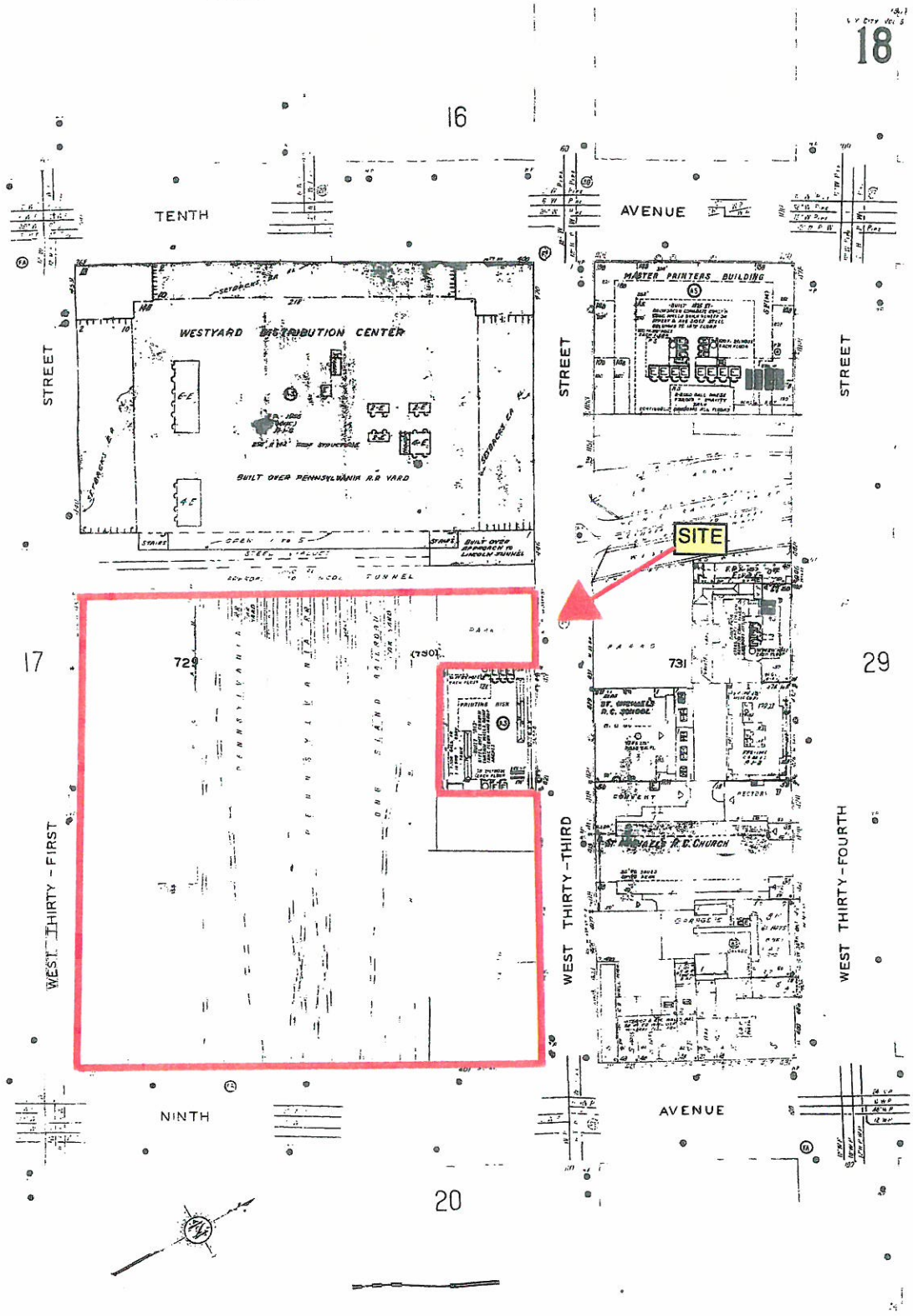

The certified Sanborn Library search results in this report can be authenticated by visiting www.edrnet.com/sanborn and entering the certification number. Only Environmental Data Resources Inc. (EDR) is authorized to grant rights for commercial reproduction of maps for The Sanborn Library LLC, the copyright holder for the collection.

Certification # 1941-4D42-B3BB

©1991 Sanborn Co., EDR Sanborn, Inc.

Site Name: 371 9th Avenue
Address: 371 9th Avenue
City, ST, ZIP: New York NY 10001

Client: ATC Associates Inc.
EDR Inquiry: 2006248.3s
Order Date: 8/15/2007 3:59:45 PM
Certification # 1941-4D42-B3BB

Research Associate: SPM Copyright: 1988

18

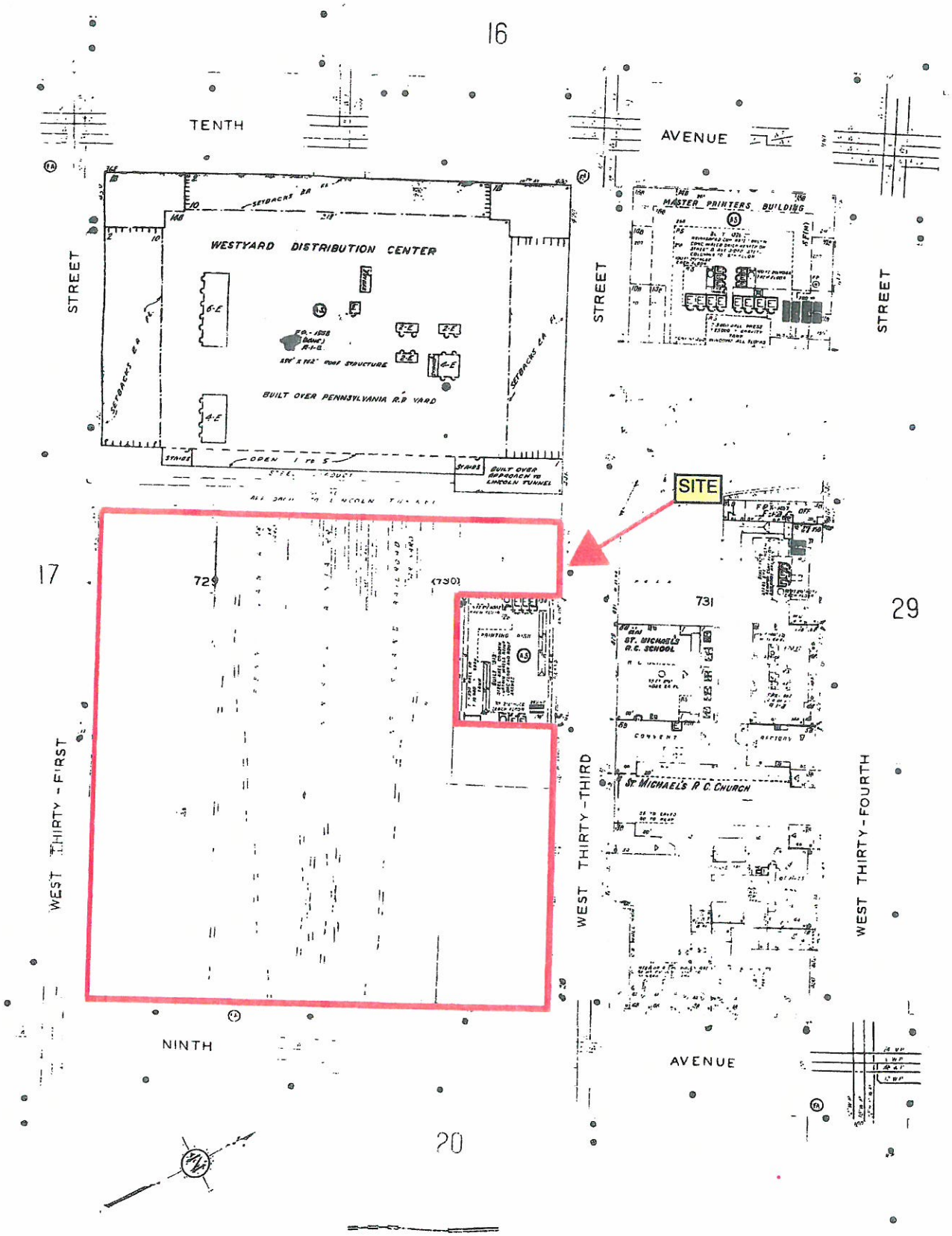

The certified Sanborn Library search results in this report can be authenticated by visiting www.edrnet.com/sanborn and entering the certification number. Only Environmental Data Resources Inc. (EDR) is authorized to grant rights for commercial reproduction of maps by The Sanborn Library LLC, the copyright holder for the collection.

Certification # 1941-4D42-B3BB

Site Name: 371 9th Avenue
Address: 371 9th Avenue
City, ST, ZIP: New York NY 10001

Client: ATC Associates Inc.
EDR Inquiry: 2006248.3s
Order Date: 8/15/2007 3:59:45 PM
Certification # 1941-4D42-B3BB

Research Associate: SPM Copyright: 1987

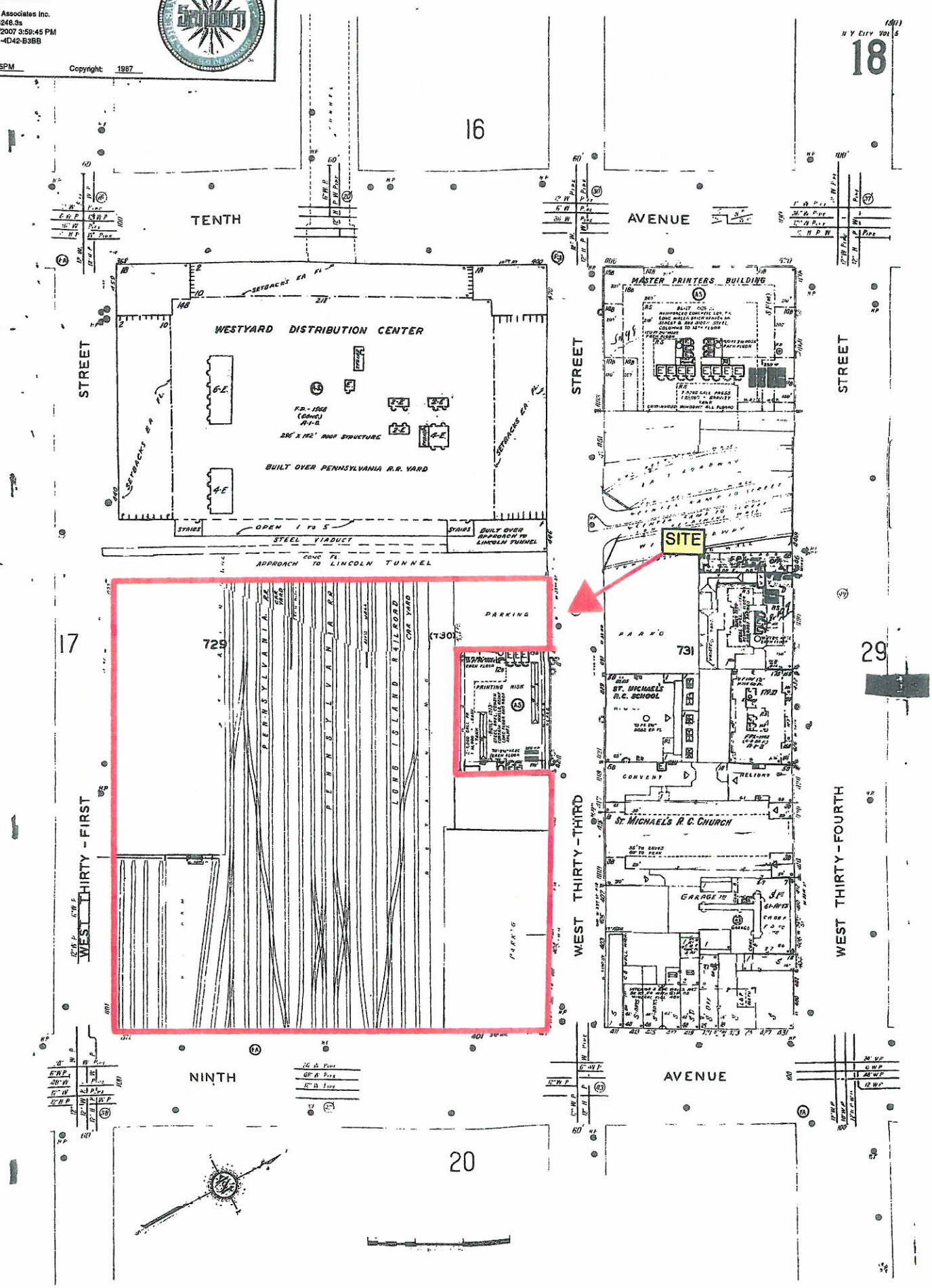

The certified Sanborn Library search results in this report can be authenticated by visiting www.edrnet.com/sanborn and entering the certification number. Only Environmental Data Resources Inc. (EDR) is authorized to grant rights for commercial reproduction of maps by The Sanborn Library LLC, the copyright holder for the collection.

Certification # 1941-4D42-B3BB

Site Name: 371 9th Avenue
Address: 371 9th Avenue
City, ST, ZIP: New York NY 10001
Client: ATC Associates Inc.
EDR Inquiry: 2006248.3s
Order Date: 8/15/2007 3:59:45 PM
Certification # 1941-4D42-B3BB
Research Associate: SPM
Copyright: 1985

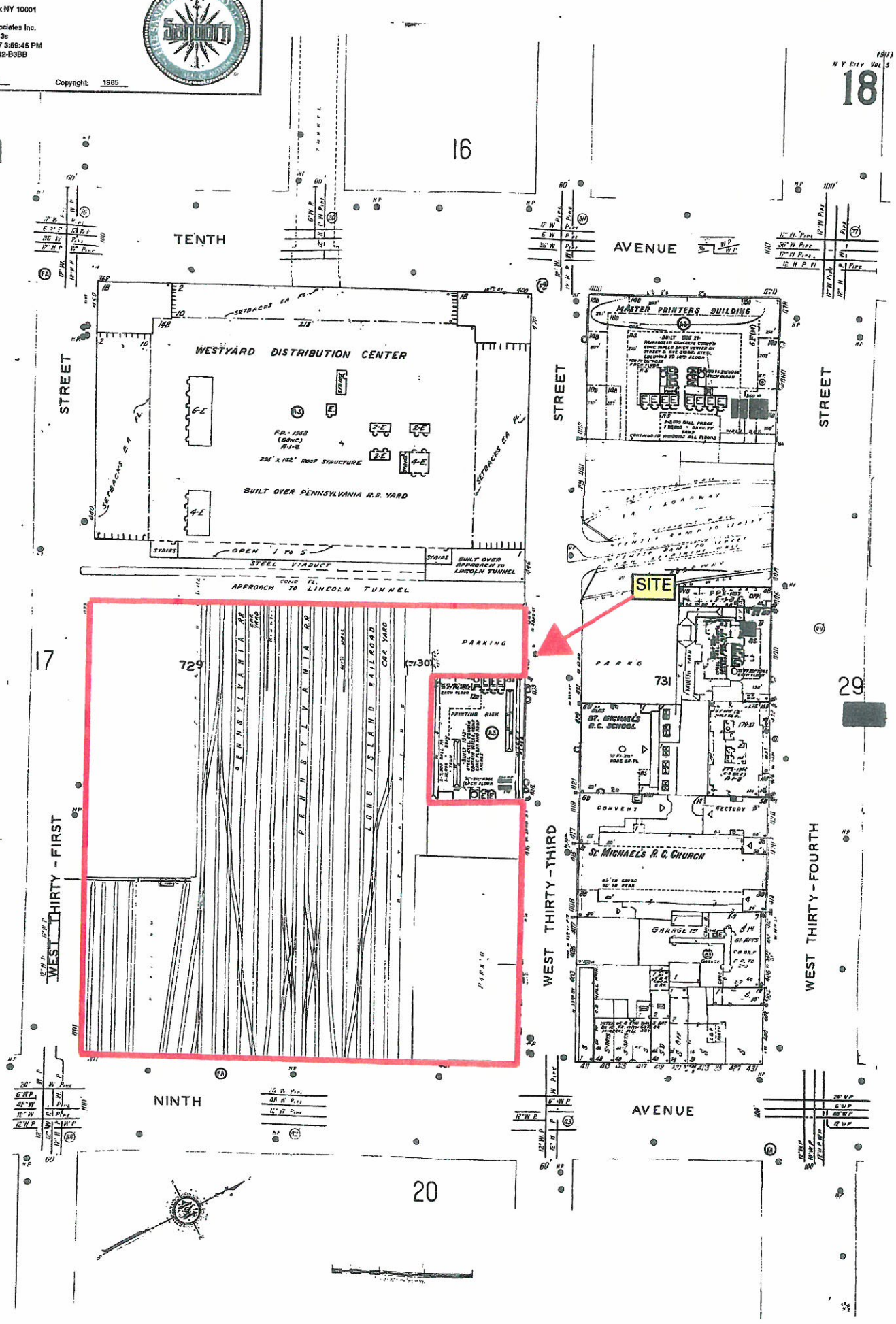

The certified Sanborn Library search results in this report can be authenticated by visiting www.edrnet.com/sanborn and entering the certification number. Only Environmental Data Resources Inc. (EDR) is authorized to grant rights for commercial reproduction of maps by The Sanborn Library LLC, the copyright holder for the collection.

Certification # 1941-4D42-B3BB

Site Name: 371 9th Avenue
Address: 371 9th Avenue

City, ST, ZIP: New York NY 10001

Client: ATC Associates Inc.
EDR Inquiry: 2006248.3s
Order Date: 8/15/2007 3:59:45 PM
Certification # 1941-4D42-B3BB

Research Associate: SPM Copyright: 1982

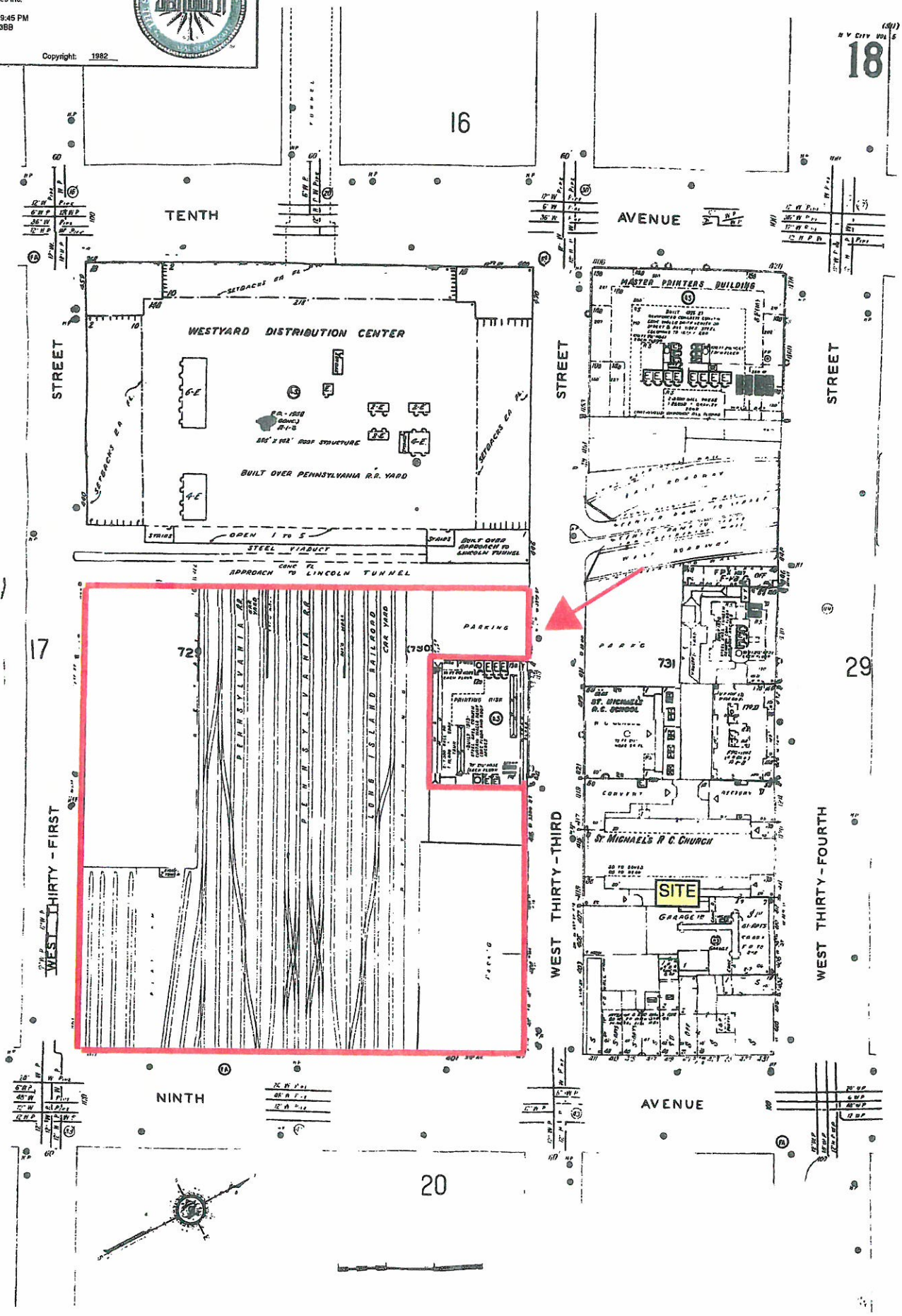

The certified Sanborn Library search results in this report can be authenticated by visiting www.edrnet.com/sanborn and entering the certification number. Only Environmental Data Resources Inc. (EDR) is authorized to grant rights for commercial reproduction of maps by The Sanborn Library LLC, the copyright holder for the collection.

Certification # 1941-4D42-B3BB

Site Name: 371 9th Avenue
Address: 371 9th Avenue

City, ST, ZIP: New York NY 10001

Client: ATC Associates Inc.
EDR Inquiry: 2006248.3s
Order Date: 8/15/2007 3:59:45 PM
Certification # 1941-4D42-B3BB

Research Associate: SPM Copyright: 1980

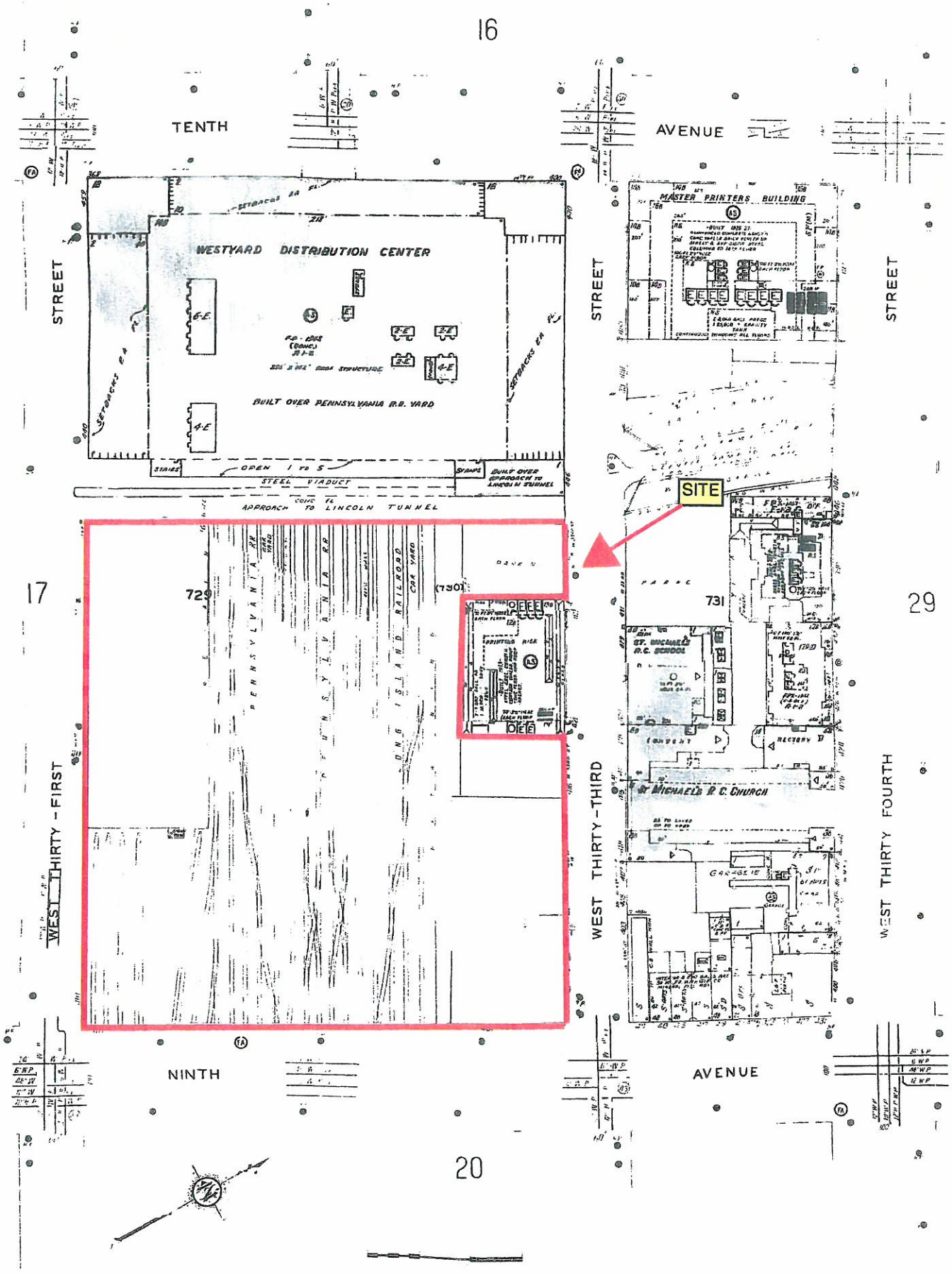

The certified Sanborn Library search results in this report can be authenticated by visiting www.edrnet.com/sanborn and entering the certification number. Only Environmental Data Resources Inc. (EDR) is authorized to grant rights for commercial reproduction of marks by The Sanborn Library LLC, the copyright holder for the collection.

Certification # 1941-4D42-B3BB

Site Name: 371 9th Avenue
Address: 371 9th Avenue

City, ST, ZIP: New York NY 10001

Client: ATC Associates Inc.
EDR Inquiry: 2006248.3s
Order Date: 8/15/2007 3:59:45 PM
Certification # 1941-4D42-B3BB

Research Associate: SPM Copyright: 1979

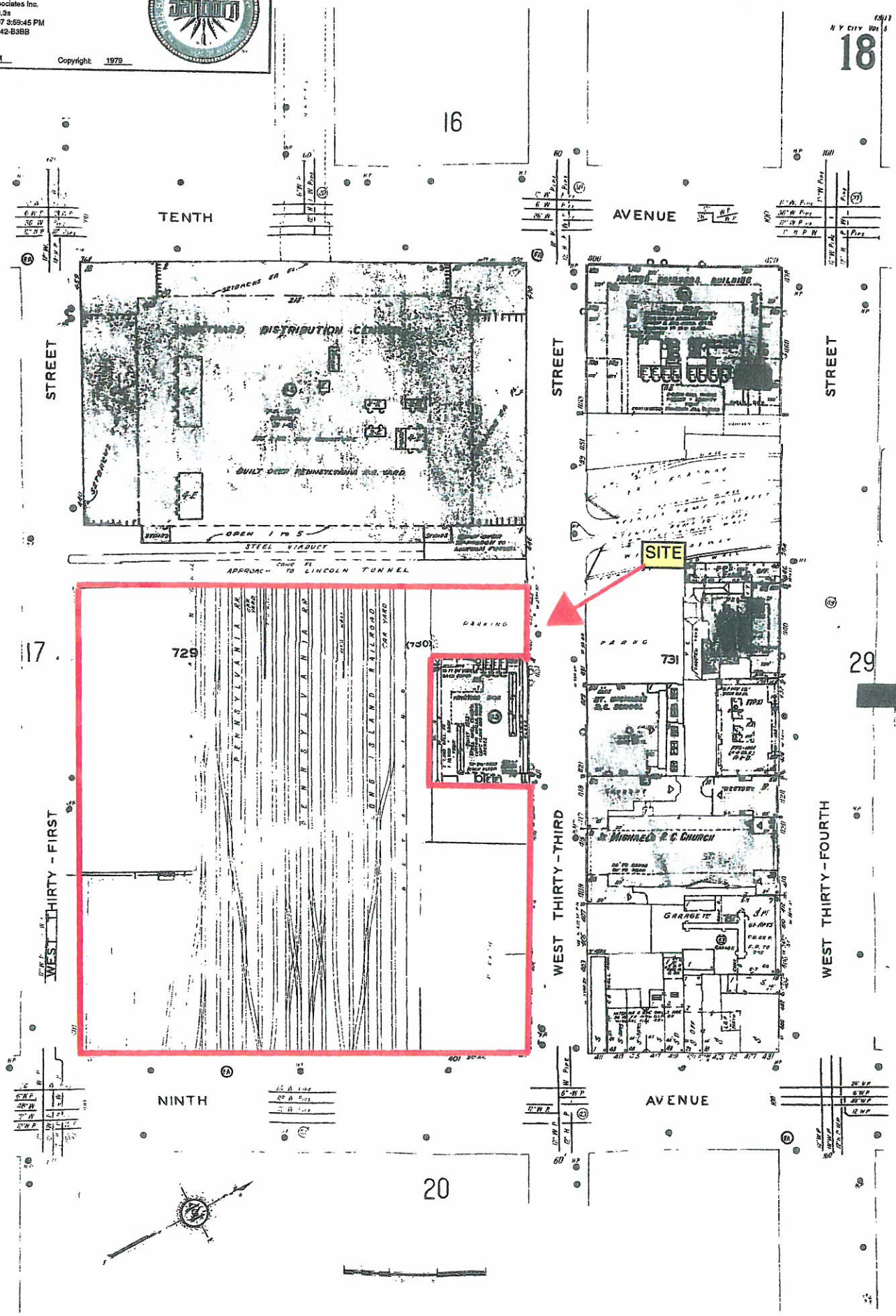

The certified Sanborn Library search results in this report can be authenticated by visiting www.edrnet.com/sanborn and entering the certification number. Only Environmental Data Resources Inc. (EDR) is authorized to grant rights for commercial reproduction of maps by The Sanborn Library LLC, the convright holder for the collection.

Certification # 1941-4D42-B3BB

Site Name: 371 9th Avenue
Address: 371 9th Avenue

City, ST, ZIP: New York NY 10001

Client: ATC Associates Inc.
EDR Inquiry: 2006248.3s
Order Date: 8/15/2007 3:59:45 PM
Certification # 1941-4D42-B3BB

Research Associate: SPM Copyright: 1976

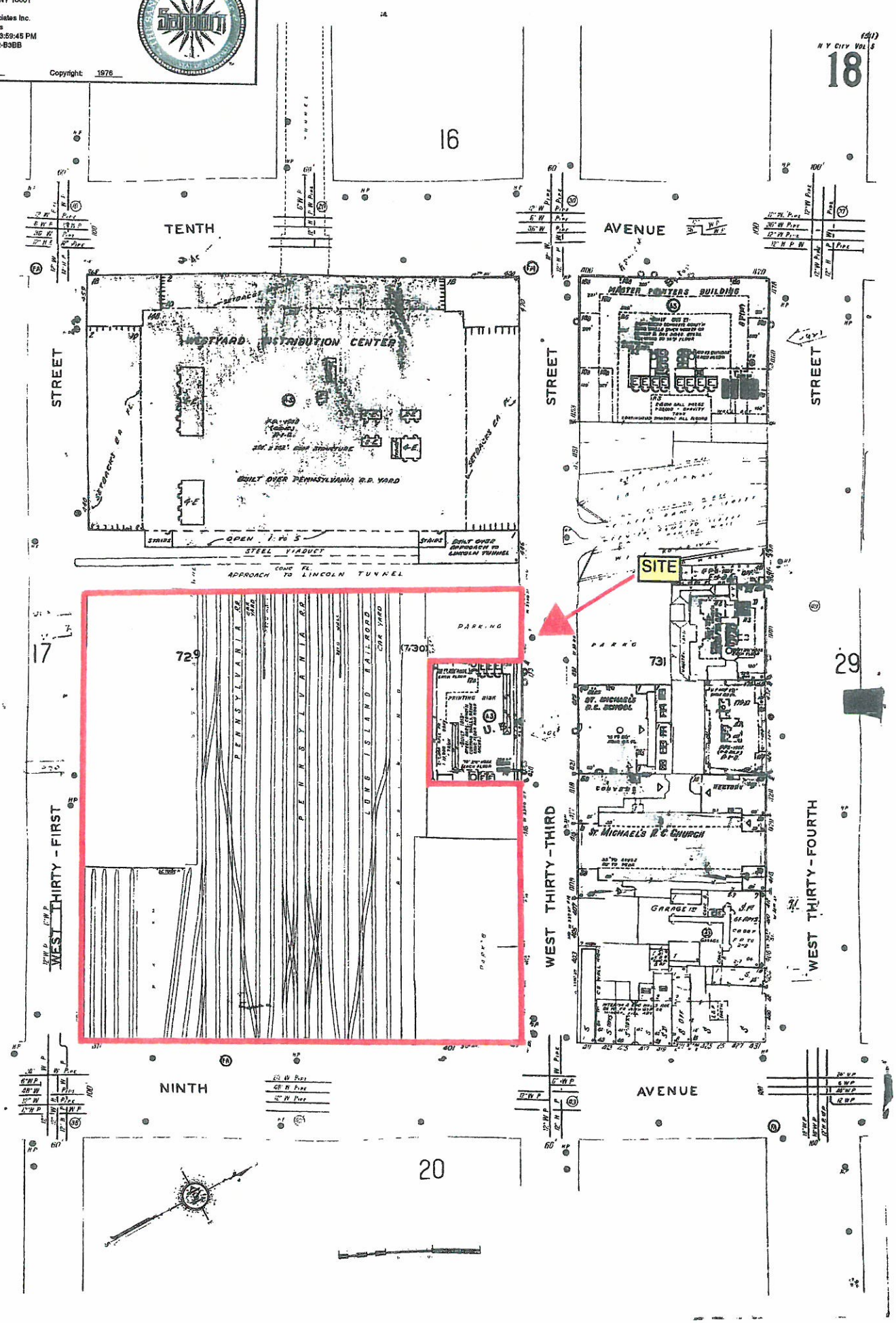

The certified Sanborn Library search results in this report can be authenticated by visiting www.edrnet.com/sanborn and entering the certification number. Only Environmental Data Resources Inc. (EDR) is authorized to grant rights for commercial reproduction of more for The Sanborn Library LLC, the copyright holder for the collection

Certification # 1941-4D42-B3BB

Site Name: 371 9th Avenue
Address: 371 9th Avenue

City, ST, ZIP: New York NY 10001

Client: ATC Associates Inc.
EDR Inquiry: 2006248.3s
Order Date: 8/15/2007 3:59:45 PM
Certification # 1941-4D42-B3BB

Research Associate: SPM Copyright: 1950

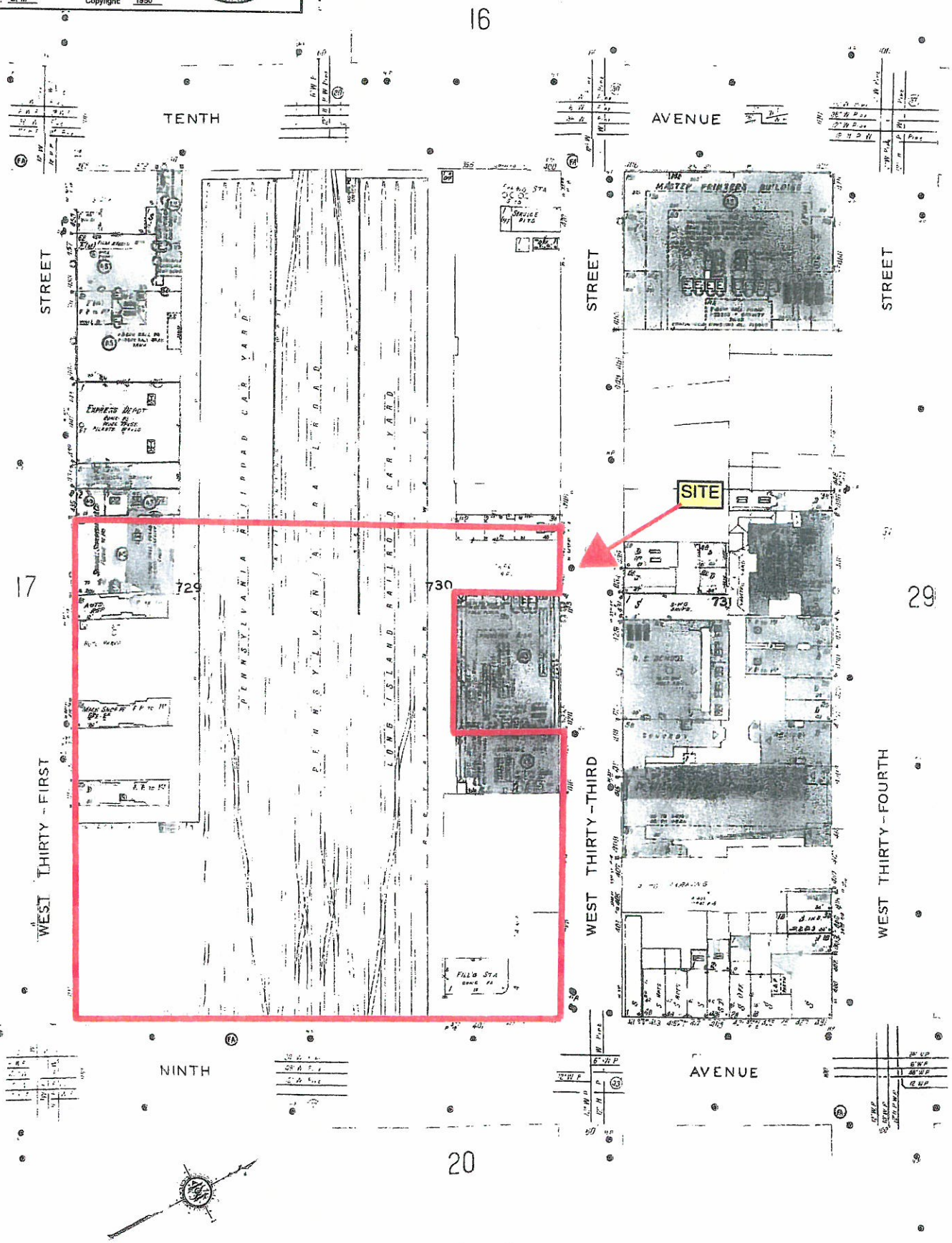

The certified Sanborn Library search results in this report can be authenticated by visiting www.edrnet.com/sanborn and entering the certification number. Only Environmental Data Resources Inc. (EDR) is authorized to grant rights for commercial reproduction of maps by The Sanborn Library LLC, the copyright holder for the collection.

Certification # 1941-4D42-B3BB

Site Name: 371 9th Avenue
Address: 371 9th Avenue
City, ST, ZIP: New York NY 10001
Client: ATC Associates Inc.
EDR Inquiry: 2006248.3s
Order Date: 8/15/2007 3:59:45 PM
Certification # 1941-4D42-B3BB

Research Associate: SPM Copyright: 1930

18

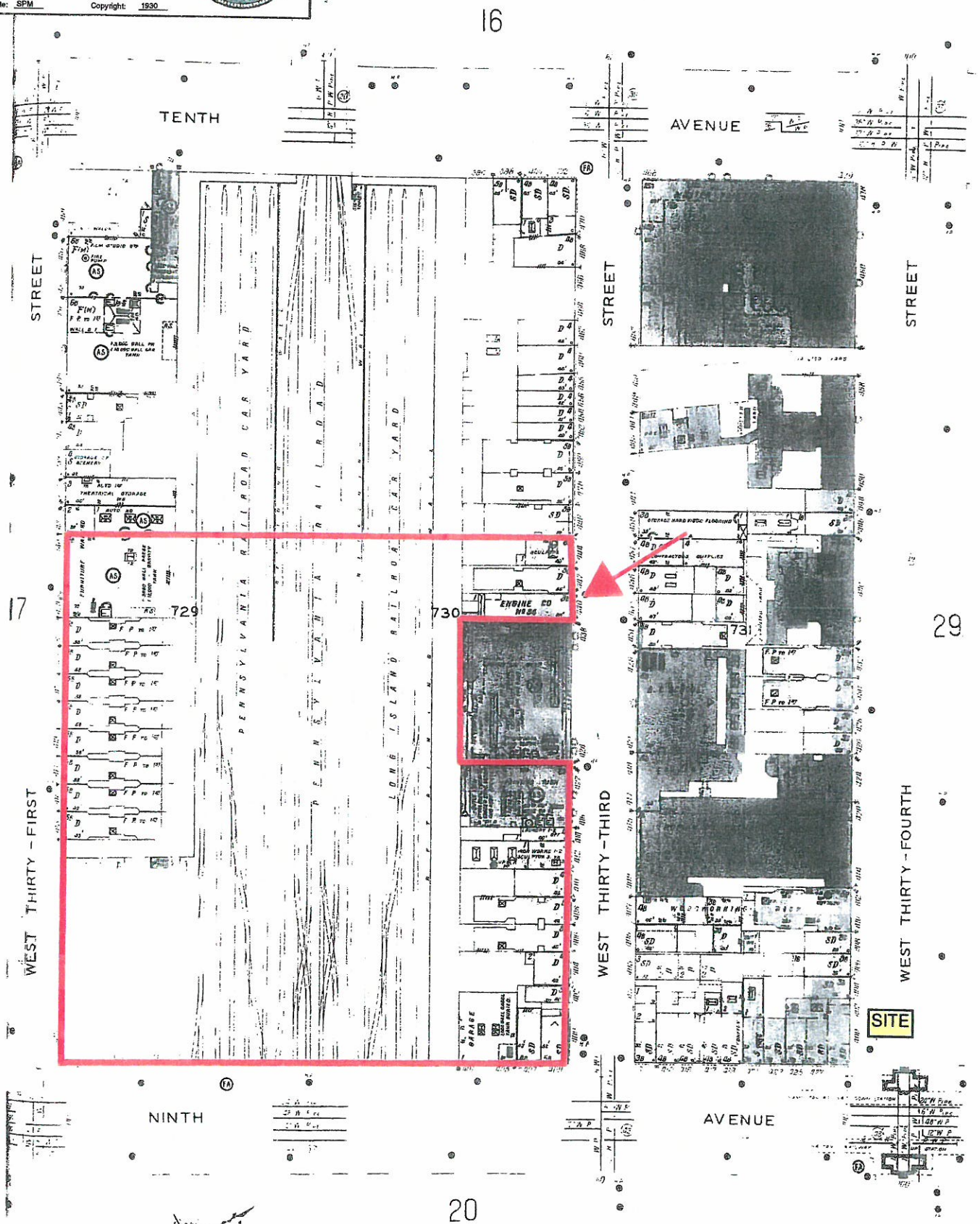

The certified Sanborn Library search results in this report can be authenticated by visiting www.edrnet.com/sanborn and entering the certification number. Only Environmental Data Resources Inc. (EDR) is authorized to grant rights for commercial reproduction of maps by The Sanborn Library LLC, the copyright holder for the collection.

Certification # 1941-4D42-B3BB

Site Name: 371 9th Avenue
Address: 371 9th Avenue
City, ST, ZIP: New York NY 10001
Client: ATC Associates Inc.
EDR Inquiry: 2006248.3s
Order Date: 8/15/2007 3:59:45 PM
Certification # 1941-4D42-B3BB
Research Associate: SPM
Copyright: 1911

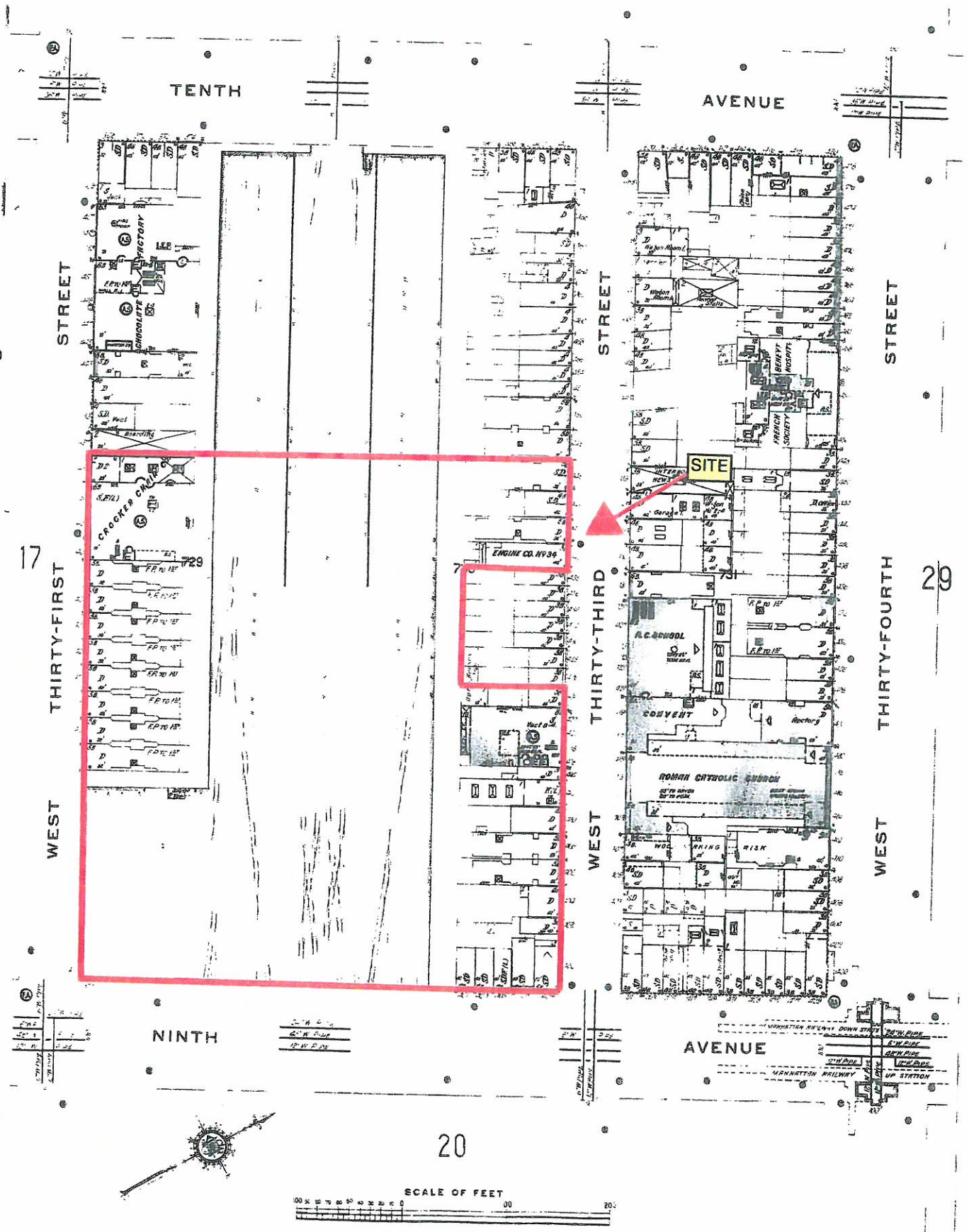

The certified Sanborn Library search results in this report can be authenticated by visiting www.edrnet.com/sanborn and entering the certification number. Only Environmental Data Resources Inc. (EDR) is authorized to grant rights for commercial reproduction of maps by The Sanborn Library LLC, the copyright holder for the collection.

Certification # 1941-4D42-B3BB

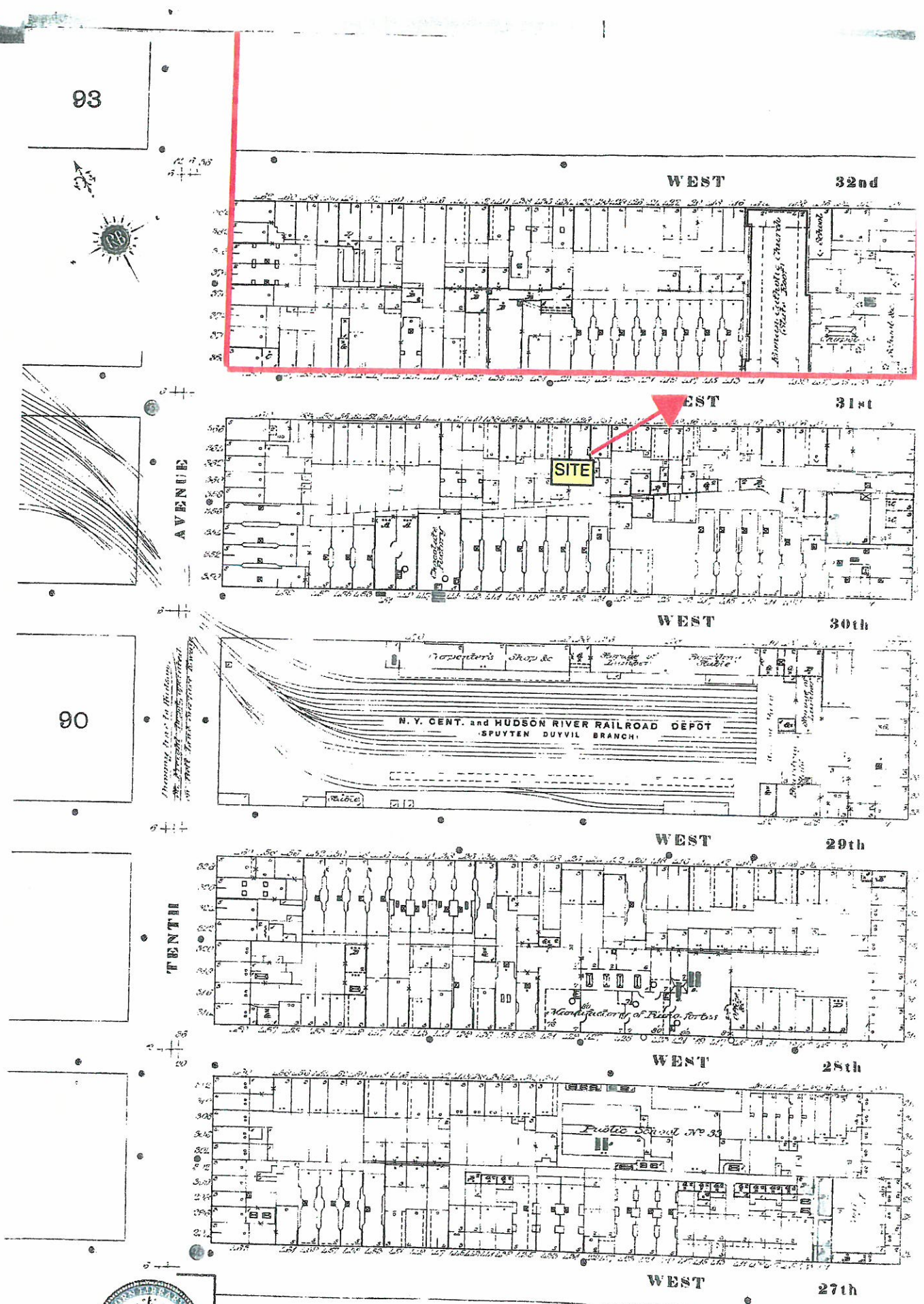

The certified Sanborn Library search results in this report can be authenticated by visiting www.edrnet.com/sanborn and entering the certification number. Only Environmental Data Resources Inc. (EDR) is authorized to grant rights for commercial reproduction of maps by The Sanborn Library LLC, the copyright holder for the collection.

Certification # 1941-4D42-B3BB

Site Name:	371 9th Avenue
Address:	371 9th Avenue
City, ST, ZIP:	New York NY 10001
Client:	ATC Associates Inc.
EDR Inquiry:	2006248.3s
Order Date:	8/15/2007 3:59:46 PM
Certification #	1941-4D42-B3BB

Research Associates: SPM

Copyright: 1899

Copyright 1904 by William Perris. Copyright 1909, by Sanborn-Perris Map Co. Limited

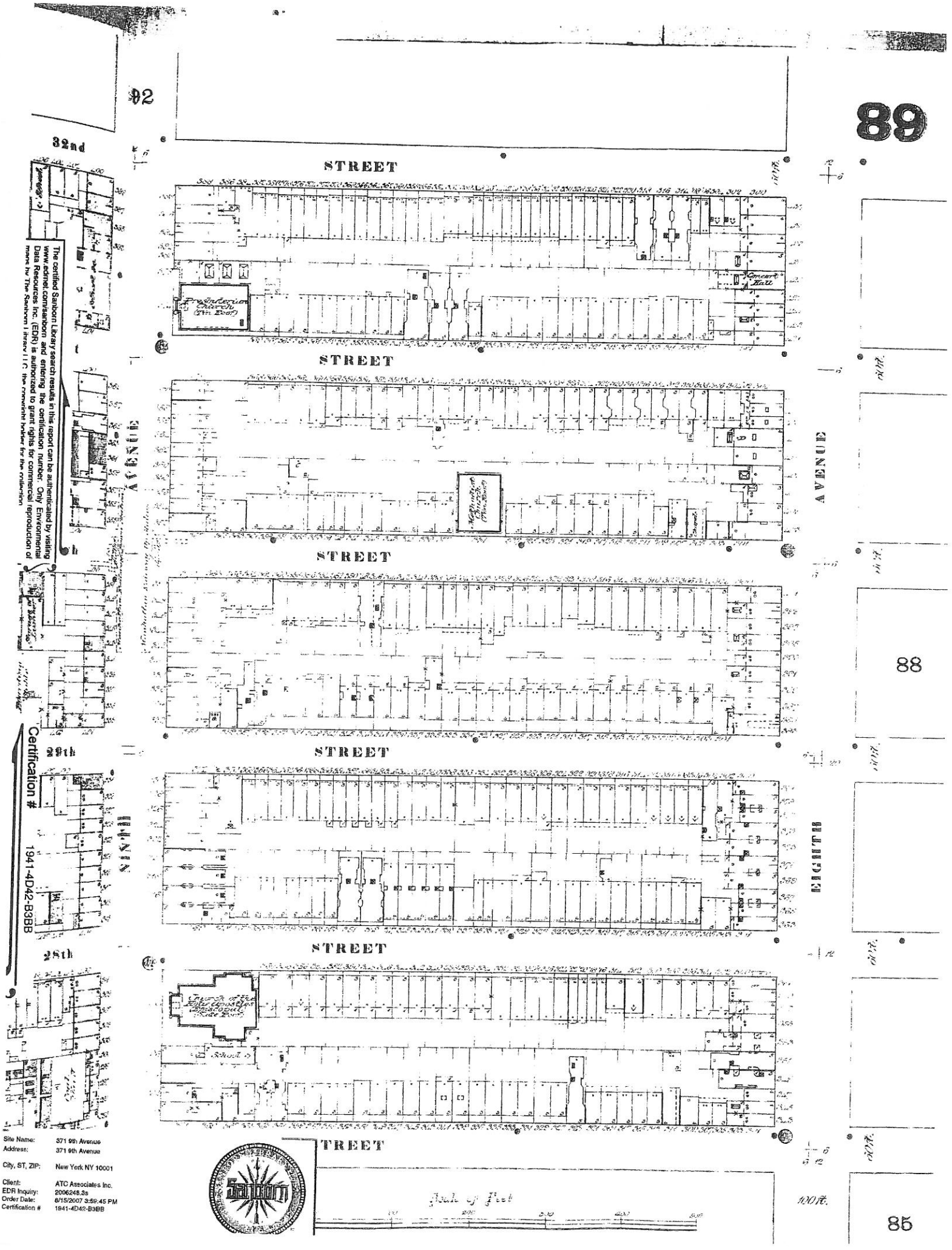

The certified Sanborn Library search results in this report can be authenticated by visiting www.edrnet.com/sanborn and entering the certification number. Only Environmental Data Resources Inc. (EDR) is authorized to grant rights for commercial reproduction of maps by The Sanborn Library LLC, the copyright holder for the collection.

Certification # 1941-4D42-B3BB

Site Name:	371 9th Avenue
Address:	371 9th Avenue
City, ST, ZIP:	New York NY 10001
Client:	ATC Associates Inc.
EDR Inquiry:	2006246.3s
Order Date:	8/15/2007 3:59:45 PM
Certification #	1941-4D42-B3BB

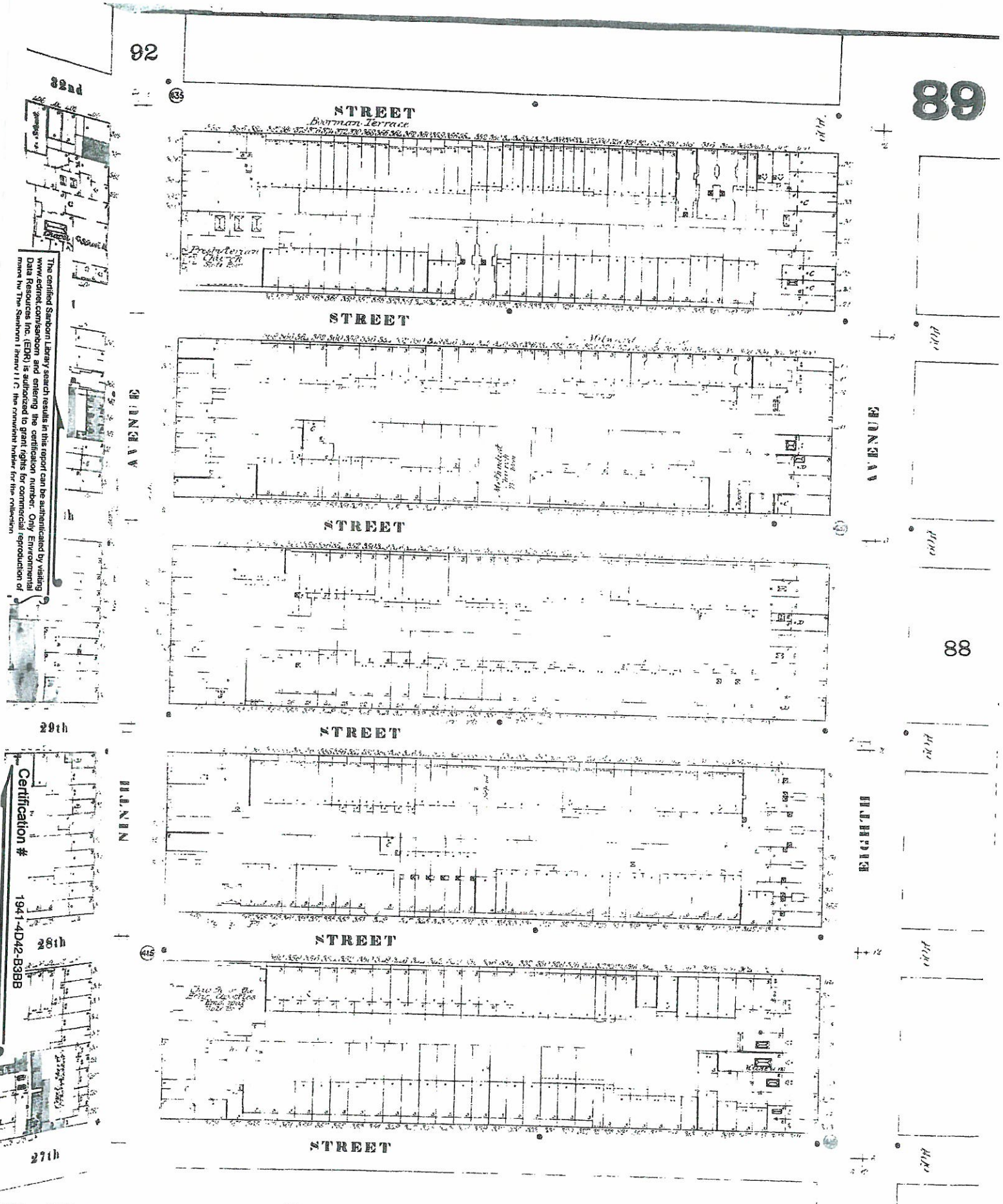

The certified Sanborn Library search results in this report can be authenticated by visiting www.edrnet.com/sanborn and entering the certification number. Only Environmental Data Resources Inc. (EDR) is authorized to grant rights for commercial reproduction of maps by The Sanborn Library LLC, the copyright holder for the collection.

Certification # 1941-4D42-B3BB

Site Name:	371 9th Avenue
Address:	371 9th Avenue
City, ST, ZIP:	New York NY 10001
Client:	ATC Associates Inc.
EDR Inquiry:	2006248.3s
Order Date:	8/15/2007 3:59:45 PM
Certification #	1941-4D42-B3BB

Adjoining Property

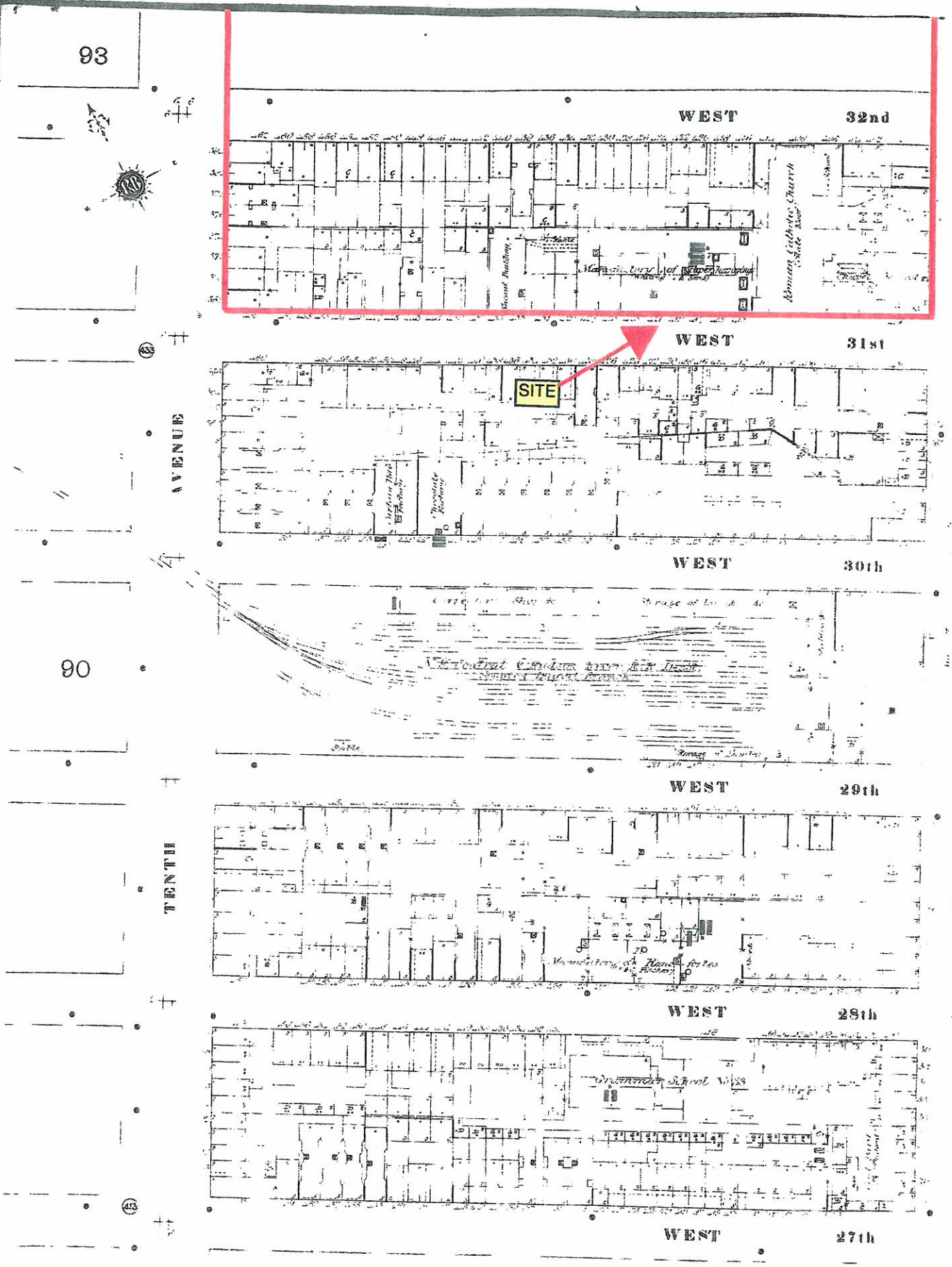

The certified Sanborn Library search results in this report can be authenticated by visiting www.edrnet.com/sanborn and entering the certification number. Only Environmental Data Resources Inc. (EDR) is authorized to grant rights for commercial reproduction of maps by The Sanborn Library LLC, the copyright holder for the collection.

Certification # 1941-4D42-B3BB

Site Name:	371 9th Avenue
Address:	371 9th Avenue
City, ST, ZIP:	New York NY 10001
Client:	ATC Associates Inc.
EDR Inquiry:	2006246.3s
Order Date:	8/15/2007 3:59:45 PM
Certification #	1941-4D42-B3BB

Historical Topographic Map

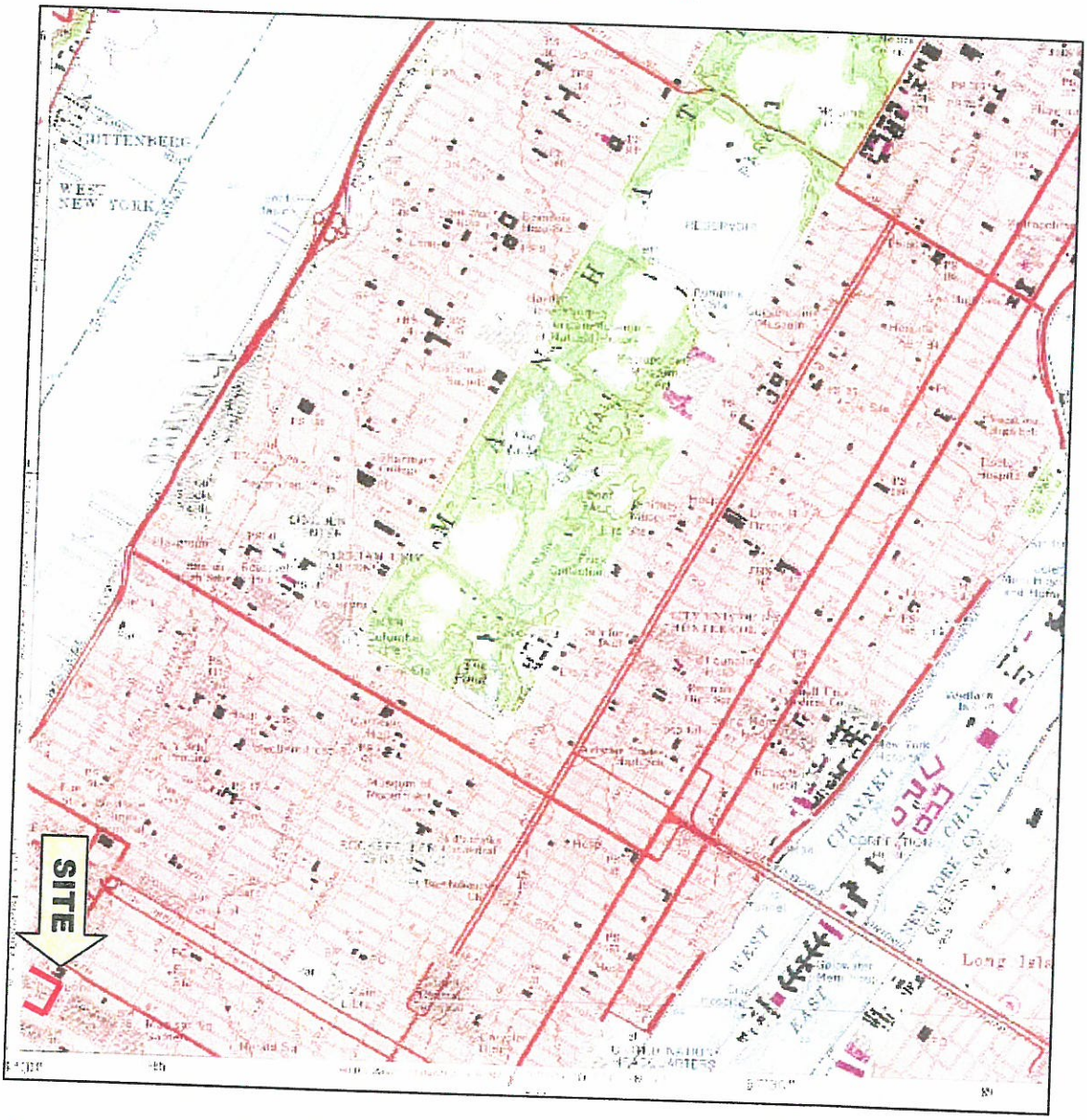

N	TARGET QUAD NAME: CENTRAL PARK MAP YEAR: 1979 PHOTOREVISED FROM:1966 SERIES: 7.5 SCALE: 1:24000	SITE NAME: 371 9th Avenue ADDRESS: 371 9th Avenue New York, NY 10001 LAT/LONG: 40.7522 / 73.9982	CLIENT: ATC Associates Inc. CONTACT: Eric Giambrone INQUIRY#: 2006248.4 RESEARCH DATE: 08/15/2007

ATC ASSOCIATES INC.
104 East 25th Street, 10th Floor
New York, NY 10010-2917
(212) 353-8280 Fax (212) 979-8447

N

EDR: Environmental Data Resources
(Historical Topographic Map Report)

APPENDIX G – TOPOGRAPHIC MAPS

Client: WCD Consultants
Site Address: 9th Avenue Train Yards
371 9th Avenue and 401 9th Avenue
New York, NY 10010
ATC Project No. 15.31558.0008
Scale: Not to Scale

Historical Topographic Map

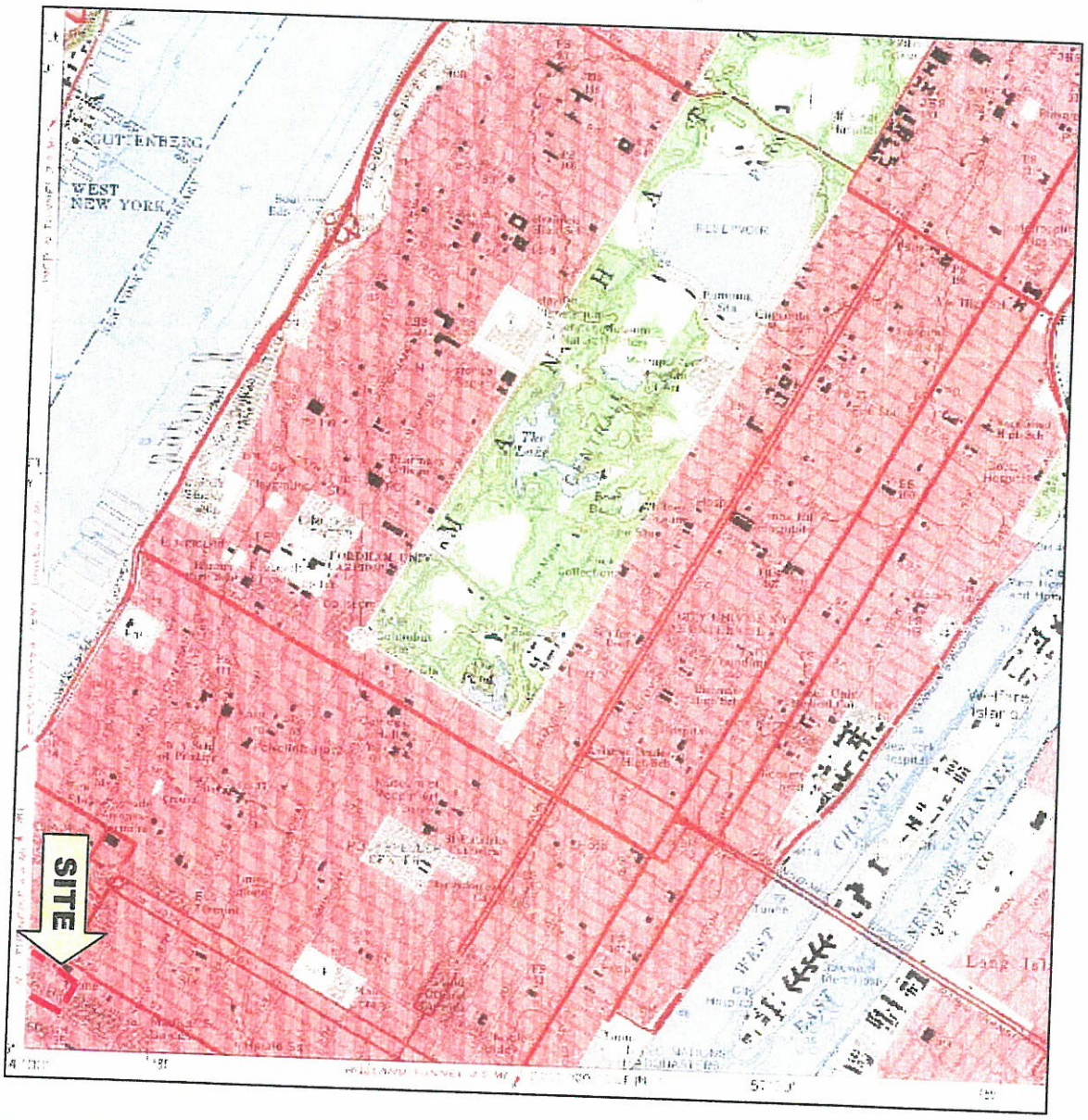

N	TARGET QUAD NAME: CENTRAL PARK MAP YEAR: 1966 SERIES: 7.5 SCALE: 1:24000	SITE NAME: 371 9th Avenue ADDRESS: 371 9th Avenue New York, NY 10001 LAT/LONG: 40.7522 / 73.9982	CLIENT: ATC Associates Inc. CONTACT: Eric Giambrone INQUIRY#: 2006248.4 RESEARCH DATE: 08/15/2007

ATC ASSOCIATES INC.
104 East 25th Street, 10th Floor
New York, NY 10010-2917
(212) 353-8280 Fax (212) 979-8447

N

EDR: Environmental Data Resources
(Historical Topographic Map Report)

APPENDIX G – TOPOGRAPHIC MAPS

Client: WCD Consultants
Site Address: 9th Avenue Train Yards
371 9th Avenue and 401 9th Avenue
New York, NY 10010
ATC Project No. 15.31558.0008
Scale: Not to Scale

Historical Topographic Map

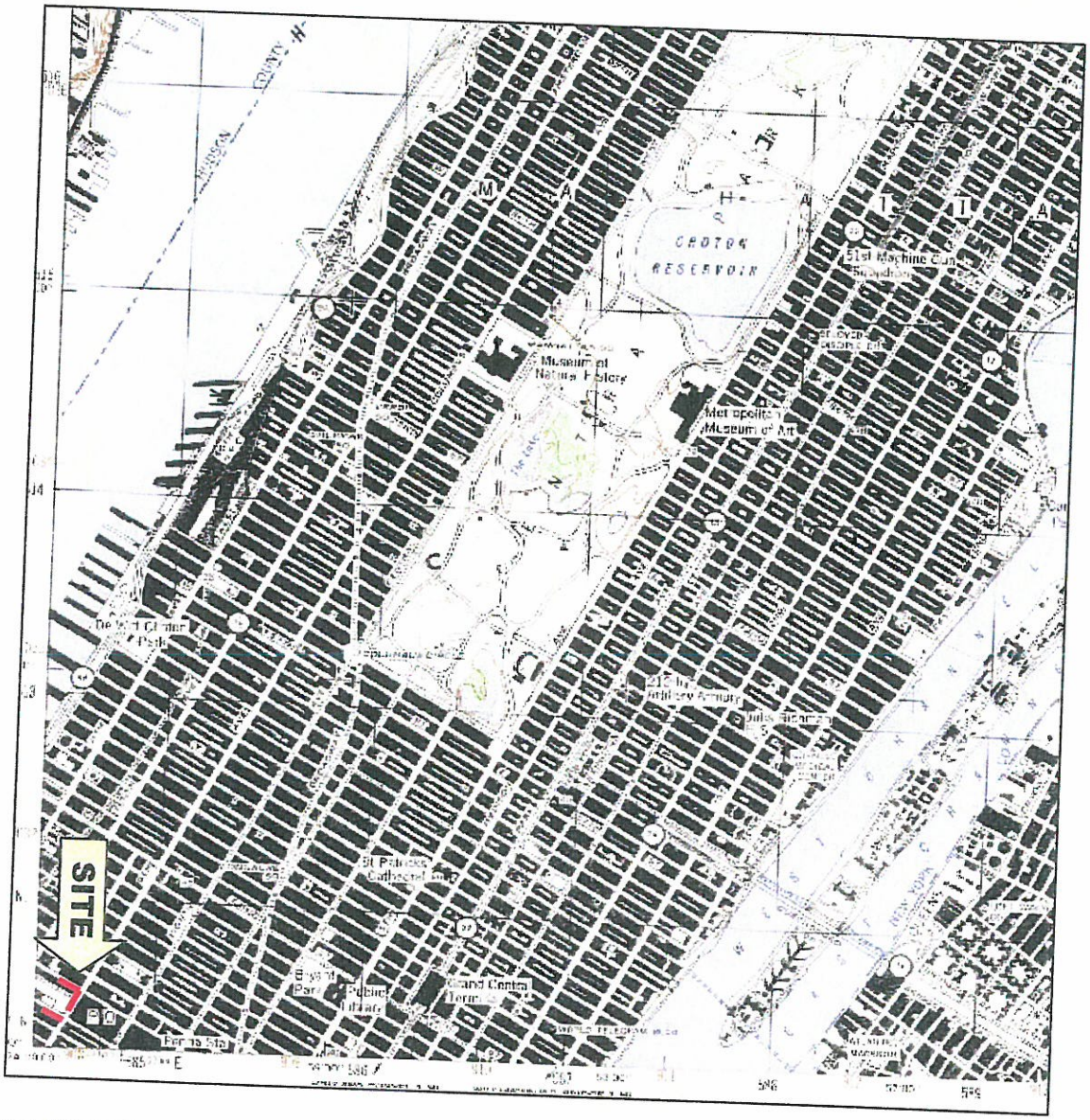

N	TARGET QUAD NAME: CENTRAL PARK MAP YEAR: 1947 SERIES: 7.5 SCALE: 1:25000	SITE NAME: 371 9th Avenue ADDRESS: 371 9th Avenue New York, NY 10001 LAT/LONG: 40.7522 / 73.9982	CLIENT: ATC Associates Inc. CONTACT: Eric Giambrone INQUIRY#: 2006248.4 RESEARCH DATE: 08/15/2007

ATC ASSOCIATES INC.
104 East 25th Street, 10th Floor
New York, NY 10010-2917
(212) 353-8280 Fax (212) 979-8447

N

EDR: Environmental Data Resources
(Historical Topographic Map Report)

APPENDIX G – TOPOGRAPHIC MAPS

Client: WCD Consultants
Site Address: 9th Avenue Train Yards
371 9th Avenue and 401 9th Avenue
New York, NY 10010
ATC Project No. 15.31558.0008
Scale: Not to Scale

Historical Topographic Map

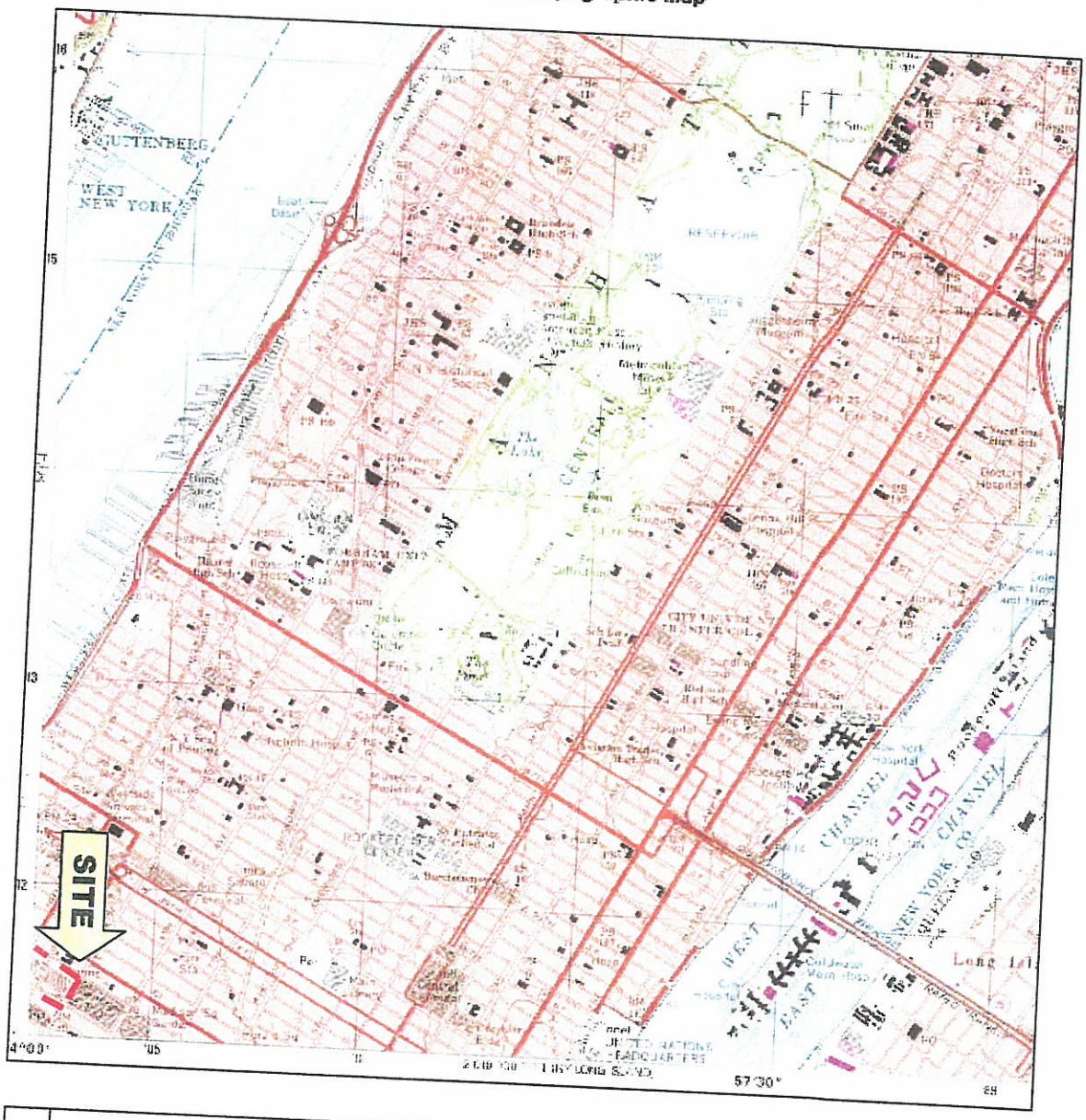

N	TARGET QUAD NAME: CENTRAL PARK MAP YEAR: 1995 SERIES: 7.5 SCALE: 1:24000	SITE NAME: 371 9th Avenue ADDRESS: 371 9th Avenue New York, NY 10001 LAT/LONG: 40.7522 / 73.9982	CLIENT: ATC Associates Inc. CONTACT: Eric Giambrone INQUIRY#: 2006248.4 RESEARCH DATE: 08/15/2007

ATC ASSOCIATES INC.
104 East 25th Street, 10th Floor
New York, NY 10010-2917
(212) 353-8280 Fax (212) 979-8447

N

EDR: Environmental Data Resources
(Historical Topographic Map Report)

APPENDIX G – TOPOGRAPHIC MAPS

Client: WCD Consultants
Site Address: 9th Avenue Train Yards
371 9th Avenue and 401 9th Avenue
New York, NY 10010
ATC Project No. 15.31558.0008
Scale: Not to Scale

APPENDIX H

PRIOR REPORT

The EDR-City Directory
Abstract

371 9th Avenue
371 9th Avenue
New York, NY 10001

Inquiry Number: 2006248.6

Wednesday, August 15, 2007

EDR® Environmental
Data Resources Inc

The Standard in Environmental Risk Information

440 Wheelers Farms Road
Milford, Connecticut 06461

Nationwide Customer Service

Telephone: 1-800-352-0050
Fax: 1-800-231-6802
Internet: www.edrnet.com

EDR City Directory Abstract

Environmental Data Resources, Inc.'s (EDR) City Directory Abstract is a screening report designed to assist environmental professionals in evaluating potential liability on a target property resulting from past activities. EDR's City Directory Abstract includes a search and abstract of available city directory data. For each address, the directory lists the name of the corresponding occupant at five year intervals.

Thank you for your business.
Please contact EDR at 1-800-352-0050
with any questions or comments.

Disclaimer - Copyright and Trademark Notice

This Report contains certain information obtained from a variety of public and other sources reasonably available to Environmental Data Resources, Inc. It cannot be concluded from this Report that coverage information for the target and surrounding properties does not exist from other sources. **NO WARRANTY EXPRESSED OR IMPLIED, IS MADE WHATSOEVER IN CONNECTION WITH THIS REPORT. ENVIRONMENTAL DATA RESOURCES, INC. SPECIFICALLY DISCLAIMS THE MAKING OF ANY SUCH WARRANTIES, INCLUDING WITHOUT LIMITATION, MERCHANTABILITY OR FITNESS FOR A PARTICULAR USE OR PURPOSE. ALL RISK IS ASSUMED BY THE USER. IN NO EVENT SHALL ENVIRONMENTAL DATA RESOURCES, INC. BE LIABLE TO ANYONE, WHETHER ARISING OUT OF ERRORS OR OMISSIONS, NEGLIGENCE, ACCIDENT OR ANY OTHER CAUSE, FOR ANY LOSS OR DAMAGE, INCLUDING, WITHOUT LIMITATION, SPECIAL, INCIDENTAL, CONSEQUENTIAL, OR EXEMPLARY DAMAGES. ANY LIABILITY ON THE PART OF ENVIRONMENTAL DATA RESOURCES, INC. IS STRICTLY LIMITED TO A REFUND OF THE AMOUNT PAID FOR THIS REPORT.** Purchaser accepts this Report "AS IS". Any analyses, estimates, ratings, environmental risk levels or risk codes provided in this Report are provided for illustrative purposes only, and are not intended to provide, nor should they be interpreted as providing any facts regarding, or prediction orforecast of, any environmental risk for any property. Only a Phase I Environmental Site Assessment performed by an environmental professional can provide information regarding the environmental risk for any property. Additionally, the information provided in this Report is not to be construed as legal advice.

Copyright 2007 by Environmental Data Resources, Inc. All rights reserved. Reproduction in any media or format, in whole or in part, of any report or map of Environmental Data Resources, Inc. or its affiliates is prohibited without prior written permission.

EDR and its logos (including Sanborn and Sanborn Map) are trademarks of Environmental Data Resources, Inc. or its affiliates. All other trademarks used herein are the property of their respective owners.

SUMMARY

- ***City Directories:***

Business directories including city, cross reference and telephone directories were reviewed, if available, at approximately five year intervals for the years spanning 1920 through 2000. (These years are not necessarily inclusive.) A summary of the information obtained is provided in the text of this report.

This report compiles information by geocoding the subject properties (that is, plotting the latitude and longitude for such subject properties and obtaining data concerning properties within 100.32 Feet of the subject properties). There is no warranty or guarantee that geocoding will report or list all properties within the specified radius of the subject properties and any such warranty or guarantee is expressly disclaimed. Accordingly, some properties within the aforementioned radius and the information concerning those properties may not be referenced in this report.

Date EDR Searched Historical Sources: August 15, 2007

Target Property:
371 9th Avenue
New York, NY 10001

Year	Uses	Source
1920	Address Not Listed in Research Source	R. L. Polk & Co.
1923	Address Not Listed in Research Source	R. L. Polk & Co.
1927	Address Not Listed in Research Source	New York Telephone
1931	Address Not Listed in Research Source	Manhattan and Bronx Directory Publishing Company Residential Directory
1934	Address Not Listed in Research Source	R. L. Polk & Co.
1938	Address Not Listed in Research Source	New York Telephone
1942	Address Not Listed in Research Source	New York Telephone
1947	Address Not Listed in Research Source	New York Telephone
1950	Address Not Listed in Research Source	New York Telephone
1956	Address Not Listed in Research Source	New York Telephone
1958	Address Not Listed in Research Source	New York Telephone
1963	Address Not Listed in Research Source	New York Telephone
1968	Address Not Listed in Research Source	New York Telephone
1973	Address Not Listed in Research Source	New York Telephone
1978	Address Not Listed in Research Source	New York Telephone
1983	Address Not Listed in Research Source	New York Telephone

Year	Uses	Source
1988	Address Not Listed in Research Source	NYNEX Telephone
1993	Address Not Listed in Research Source	NYNEX Telephone
1998	Address Not Listed in Research Source	NYNEX Telephone
2000	Address Not Listed in Research Source	Cole Information Services

Adjoining Properties

SURROUNDING

Multiple Addresses
New York, NY 10001

Year	Uses	Source
1920	**W 31ST**	R. L. Polk & Co.
	CARMINE FELEPEN H (400)	
	CLARK JAS E GRO (402)	
	CLUNE DANNIS H (402)	
	BOHEN JNO J LAB H (404)	
	BURNS JNO H (404)	
	AFTERNOON PRESS (RTN) PRINTERS (406)	
	AMERICAN BOOK BINDERY (RTN) (406)	
	AMERICAN BOOKBINDERY BLDG (406)	
	ART GRAVURE CORP ARTH SHERIN PRES FREDK D MURPHY V-P RAYMOND (406)	
	BONN MOOSHERR EMBRIODERY WORKS (RTN) (406)	
	BURKHARDT FRANCIS E PRES BURKHARDT LINOTYPING CO (406)	
	BURKHARDT LINOTYPING CO INC FRANCIS E BURKHARDT PRES JNO J (406)	
	CARY WALTER PRES H M MCCANDIES & CO INC (406)	
	CARY WALTER PRES H M MCCANDLESS & CO INC (406)	
	DONOVAN FRANK TRUCKS (406)	
	9TH AVE	R. L. Polk & Co.
	BARNABALE JNO T LAB H (367)	
	COOPER GEO LAB H (367)	
	D ANDREA DOMINICK LAB H (367)	
	D ANDREA JAS LAB H (367)	
	COFFEY JNO COND R (367)	
	COFFEY JOS R (367)	
	BURKE JAS M DRIVER H (368)	
	DELAMORE JAS LAB H (368)	

Year	Uses	Source
1920 (continued)		
	DONOVAN CORNELIUS LAB H (368)	
	ANUFANDIS MANUEL RESTR (374)	
1923	**W 31ST**	R. L. Polk & Co.
	CARLUCCI ANTHONY H (400)	
	CARMINE FELIPPA H (400)	
	FELEPPA CARMINE H (400)	
	FELEPPA CHAS H (400)	
	LOVALLO VITO R (400)	
	PORTER ALBERT F H (401)	
	CLARK JAS E GRO H DO (402)	
	COLLINS EDW H (402)	
	DALY PETER J H (402)	
	HOEY PATK H (402)	
	RODGERS JNO CARRIER PO H (402)	
	BOHEN JNO H (404)	
	JONES PATK H (404)	
	LAPPINS PETER R (404)	
	AMERICAN BOOK BINDERY (RTN) (406)	
	ART GRAVURE CORP ARTHUR H SHERIN PRES FRED D MURPHY V-PRES (406)	
	BALDWIN W H SEC H D ROOSEN CO (406)	
	EMPIRE FLEXIBLE GLUE CO (RTN) (406)	
	FERLAZZO GIUSEPPE PRES NATL PUMICE STONE CO INC (406)	
	FINN JUO J (406)	
	FINN PRESS (RTN) (406)	
	FINN S MOTOR TRANSPORTATION (406)	
	FRENCH ROBT J H (406)	
	GOTHAM CO (N) (406)	
	GRINNELI LITHOGRAPHIC CO INC OLIVER C GRINNELI JR PRES R H (406)	
	GRINNELL LITHOGRAPHIC CO INC OLIVER C GRINNELL JR PRES R H G (406)	
	GRUNELL LITHOGRAPHING CO INC MUSLLN SIGNS AND ALL KIND OF LI (406)	
	JACOBY ARNOLD SEC PUBLICITY PRINTING CORP (406)	
	KNAGGS ROY S & ASSOCIATES INC ROY S KNAGGS PRES HARRY C BLA (406)	
	LENT & GRAFF CO EDWIN F R LENT PRES LESLIE GRUFF V-P STANLE (406)	
	MINDEN TYPESETTING CO INC HY MINDEN PRES TYPCSETTING (406)	
	PUBLIC HEALTH SERVICE (RTN) PRINTING (406)	
	PUBLICITY PRINTING CORPORATION J JONAS JACOBS PRES & TREAS (406)	
	RADIO RED BOOK PUBLISHING CO (RTN) (406)	

Year	Uses	Source
1923 (continued)		
	ROOSEN H D CO H D ROOSEN PRES W H BALDWIN SEC H T WINEHELL (406)	
	ROOSEN HERMAN D PRES H D ROOSE CO (406)	
	SATENSTEIN DAVID SEC-TREAS WEST SIDE TRANSP CO INC (406)	
	SATENSTEIN JESS (406)	
	SATENSTEIN SIDNEY PRES ALCHEMIC GOLD CO INC (406)	
	STAHL & JAEGER OLIVER C GRINNELL JR PRES R H GRINNELL V-P L (406)	
	STATENSTEIN EDW SEC ALCHEMIC GOLD CO INC (406)	
	STATENSTEIN SIDNEY PRES ALCHEMIC GOLD CO INC (406)	
	STRATFORD PRESS INC LOUIS SATENSTEIN PRES TIMOTHY J O CONNE (406)	
	WOLFF ISIDORE TREAS RITCHIE LITHOGRAPHIC CORP (406)	
	YANKEE PRESS (TN) PRINTERS (406)	
	9TH AVE	R. L. Polk & Co.
	CRETTON ANNA MRS VARIETY H DO (367)	
	KIERNAN JNOO H (367)	
	LEONARD FRANCIS H (367)	
	MARTIN MICHL H (367)	
	BOURKE JAS TMSTR H (368)	
	CARCONE LOUIS GRO (369)	
	9TH	R. L. Polk & Co.
	HUSSEY THEO CAFE H DO (370)	
1927	**W 31ST**	New York Telephone
	FELEPPA GAO L R (400)	
	CONNIFF WINIFRED MISS R (404)	
	KINZER ABE RESTRNT (404)	
	AFFERTON PRESS (406)	
	ALCHEMIC GOLD CO INC (406)	
	AMER BOOK BINDERY (406)	
	ART GRAVURE CORP (406)	
	BRANWELL CO PUBLISHRS (406)	
	BRINKENHOFF L PRNTNG (406)	
	BRINKENHOFF PRINTING CO (406)	
	BROWN WM I VCE PRES (406)	
	CAREY CRAFT PRESS INC (406)	
	CAREY PRESS (406)	
	CAREY PRINTING CO (406)	
	DONOVAN FRANK TRUCKMAN (406)	
	ELECTROTYPE CORRCTION CO INC (406)	
	ENMOR LINOTYPE SERVICE (406)	
	FRIEDMAN HARRY JAY PRES (406)	
	FRIEDMAN PRINTING SYNDICATE INC (406)	

Year	Uses	Source
1927 (continued)		
	FRIEDMAN WM H TREAS (406)	
	FROMAN & HACKER INC PRINTERS (406)	
	GATCHES R N (406)	
	GETCHER FRANK R (406)	
	GITSKEY WM PRNTR (406)	
	GOTHAM TYPESETTING CO (406)	
	GRAFF LESLIE (406)	
	GRAFT A STANLEY PRINTER (406)	
	GREENWICH LITHOGPHG CO (406)	
	GRINNELL LITHOGRAPHIC CO (406)	
	GRINNELL OLIVER C LITHOGS (406)	
	HARRY J FRIEDMAN PRINTING SYNDICATE (406)	
	JACOBS DAVID (406)	
	JACOBS J JONAS PRTNG R (406)	
	KREISMAN HENRY B VICE PRES (406)	
	LENT & GRAFF CO PRINTERS (406)	
	LENT E F R PRINTER (406)	
	MAGAZINE ART PRESS INC (406)	
	MINDEN HENRY PRINTER (406)	
	MINDEN TYPESETTING CO (406)	
	MORGAN LITHOGRAPH CO (406)	
	MURPHY FREDK D (406)	
	OLD DONATION FARM OYSTERS (406)	
	PUBLICITY PRINTING CORP (406)	
	PUBLICITY TYPOGRAPHIC SERVICE (406)	
	READY REFERENCE PUB CO DIARIES (406)	
	SATENSTEIN L (406)	
	SCIENTIFIC ENGRAVING CO (406)	
	SHERIN ARTHUR H (406)	
	SOCIAL SCIENCE PUBLISHERS (406)	
	STRATFORD PRESS INC (406)	
	TOOKER J H PRINTING CO (406)	
	TRIAR BINDING & MAILING CO (406)	
	TRIAR BINDING & MAILING CO (406)	
	WHITNEY DUP CHECK CO (406)	
	WHITNEY L G (406)	
	WHITNEY PRESS (406)	
	WOOD GEO T (406)	
	9TH AVE	New York Telephone
	SUNDY MARY STATNRY (367)	
	GITTESS IRVING DRUGS (370)	
	W 31 ST	New York Telephone
	FELEPPA GAO L R (400)	

Year	Uses	Source
1927 (continued)		
	KINZER ABE RESTRNT (404)	
	CONNIFF WINIFRED MISS R (404)	
	AFFERTON PRESS (406)	
	ALCHEMIC GOLD CO INC (406)	
	AMER BOOK BINDERY (406)	
	ART GRAVURE CORP (406)	
	BRANWELL CO PUBLISHRS (406)	
	BRINKENHOFF L PRNTNG (406)	
	BRINKENHOFF PRINTING CO (406)	
	BROWN WM I VCE PRES (406)	
	CAREY CRAFT PRESS INC (406)	
	CAREY PRESS (406)	
	CAREY PRINTING CO (406)	
	DONOVAN FRANK TRUCKMAN (406)	
	ELECTROTYPE CORRCTION CO INC (406)	
	ENMOR LINOTYPE SERVICE (406)	
	FRIEDMAN HARRY JAY PRES (406)	
	FRIEDMAN PRINTING SYNDICATE INC (406)	
	FRIEDMAN WM H TREAS (406)	
	FROMAN & HACKER INC PRINTERS (406)	
	GATCHES R N (406)	
	GITSKEY WM PRNTR (406)	
	GOTHAM TYPESETTING CO (406)	
	GRAFF LESLIE (406)	
	GRAFT A STANLEY PRINTER (406)	
	GREENWICH LITHOGPHG CO (406)	
	GRINNELL LITHOGRAPHIC CO (406)	
	GRINNELL OLIVER C LITHOGS (406)	
	HARRY J FRIEDMAN PRINTING SYNDICATE (406)	
	JACOBS DAVID (406)	
	KREISMAN HENRY B VICE PRES (406)	
	LENT & GRAFF CO PRINTERS (406)	
	LENT E F R PRINTER (406)	
	MAGAZINE ART PRESS INC (406)	
	MINDEN HENRY PRINTER (406)	
	MINDEN TYPESETTING CO (406)	
	MORGAN LITHOGRAPH CO (406)	
	MURPHY FREDK D (406)	
	OLD DONATION FARM OYSTERS (406)	
	PUBLICITY PRINTING CORP (406)	
	PUBLICITY TYPOGRAPHIC SERVICE (406)	
	READY REFERENCE PUB CO DIARIES (406)	
	SATENSTEIN L (406)	

Year	Uses	Source
1927 (continued)	SCIENTIFIC ENGRAVING CO (406)	
	SHERIN ARTHUR H (406)	
	SOCIAL SCIENCE PUBLISHERS (406)	
	STRATFORD PRESS INC (406)	
	TOOKER J H PRINTING CO (406)	
	TRIAR BINDING & MAILING CO (406)	
	TRIAR BINDING & MAILING CO (406)	
	WHITNEY DUP CHECK CO (406)	
	WHITNEY L G (406)	
	WHITNEY PRESS (406)	
	WOOD GEO T (406)	
	JACOBS J JONAS PRTNG R (406)	
	****9TH AVE****	
	SUNDY MARY STATNRY (367)	New York Telephone
	GITTESS IRVING DRUGS (370)	
1931	Address Not Listed in Research Source	Manhattan and Bronx Directory Publishing Company Residential Directory
1934	****W 31ST****	R. L. Polk & Co.
	FALEPPA ROSE C H (400)	
	MACCHIA ANTHONY LAB H (400)	
	PASSIDENT DOMINICK TRACKMN H (400)	
	LAVALL VICTOR SHOE SHINER (400)	
	LOVALLO VITO A ELEV OPR R (400)	
	LOVALLO VITO SHOE SHINER R (400)	
	BURNS MARY H (402)	
	CAVIELLO JOS LAB H (402)	
	FLOOD MARY H (402)	
	FRANCABANDERA LUCA ICEMN H (402)	
	MCCARTHY MARY MRS GRO H DO (402)	
	CATCH FREDK LAB PO R (402)	
	COVIELLI JOS LAB CHOCOLATE SALES CORP R (402)	
	FLOOD BARNARD F TRUCKMN R (402)	
	FRANCABANDERA BESSIE R (402)	
	BELL ELIZ H (404)	
	CUNNIFF JAS J LAB H (404)	
	FARRELL CHAS LAB H (404)	
	FARRER THOMAS ELEV OPR H (404)	
	LAVALLE MAURO BARBER (404)	
	NEWMAN EDW RESTR (404)	
	CAREY CRAFT PRESS INC WM H FRIEDMAN PRES-TREAS HENRY B KREI (406)	
	CONNAUGHTON CATH C OFFICE MGR CAREY CRAFT INC (406)	

Year	Uses	Source
1934 (continued)		
	ELECTRO CHEMICAL CORP OT AMERICA JOS J FORD PRES MRS EMMA FO (406)	
	FORD EMMA MRS SEC-TREAS ELECTRO CHEMICAL CORP OF AM (406)	
	FORD JOS J PRES ELECTRO CHEMICAL CORP OF AM (406)	
	FRIEDMAN HARRY JAY PRINTING SYNDICATE INC WM H FRIEDMAN PRE (406)	
	FRIEDMAN PRINTING SYNDICATE INC WM H FRIEDMAN PRES-TREAS HA (406)	
	GRINNELL LITNOGRAPH CO INC LILLIAN M GRINNELL PRES-TREAS RA (406)	
	GRINNELL OLIVER C PRES-TREAS OLIVER C GRINNELL INC (406)	
	HUSH & FLORENCE (406)	
	KREISMAN H W V-PRES READY REFERENCE PUB CO (406)	
	KREISMAN HENRY B V-PRES-SEC FRIEDMAN HARRY JAY PRTG SYND LN (406)	
	MAGAZINE ART PRESS INC WM H FRIEDMAN PRES HAROLD B KREISMAN (406)	
	SCIENTIFIC ENGRAVING CO INC ((NY: CAP $5000) THEODORE STENDE (406)	
	9TH AVE	R. L. Polk & Co.
	BARNABLE JOHN T FANITOR H (367)	
	CIDER MILL (367)	
	DISTOFANO AGATINO STATIONER H DO (367)	
	BARNABLE CATH FNSHR R (367)	
	DAMIANI PELIPS PDLR H (373)	
	9TH	R. L. Polk & Co.
	KOTTLER SYLVIA STEN HOLM WHITLOCK & SCARFF R BKN (367)	
	CARELLA STEVE BARBER FIFTH AV BARBER SHOP R BKN (369)	
	ERICSON N W SEC AM SPICE TRADE ASSN INC R BKN (376)	
1938	**W 31 ST**	New York Telephone
	AMER OFFSET CORP (406)	
	ART GRAVURE CORP (406)	
	BROWN LITHOGRAPHIC CO (406)	
	BROWN LITHOGRAPHIC CO (406)	
	BROWN SUPERIOR PRNTNG CORP (406)	
	BRYNMORE PRESS CO (406)	
	CAREY CRAFT (406)	
	CAREY CRAFT PRESS INC (406)	
	CAREY PRESS CORP (406)	
	CINEMA PROGRAM CO (406)	
	CMT CLOTHINQ CO INC (406)	
	COHN I M LIGHTG FIX (406)	

Year	Uses	Source
1938 (continued)		
	CRANE & CRANE CLOTHES INC (406)	
	DUBIN & LAIKEN FUR DYERS (406)	
	ELITE METAL CO (406)	
	ELITE SPECIALTY METAL CO INC (406)	
	ESSANAY PRNTNG & ST ATPRY CO (406)	
	FERRO ART CO (406)	
	FERRO ART CO LIGHTG FIXTS (406)	
	FISCHER-PARTELOW INC ADVTG DISPLAYS (406)	
	FOSTER TOM INC CLTHRS (406)	
	FRIEDHEIM BKBNDG CO (406)	
	FRIEDMAN WM H PRES (406)	
	GABBE DRESSING & DYEING CORP (406)	
	GABBE ROBT FURS (406)	
	GRAFF LESLIE PRINTER (406)	
	GREATER CITY TEXTILE COP (406)	
	GRINNELL LITHOGRAPHIC CO (406)	
	HARRIS HARRY FUR DYEING CORP (406)	
	JERICHO PRESS INC (406)	
	LAIKEN BROS INC FUR DRSRS (406)	
	MANSFIELD JOS F B (406)	
	MAZOYER & CO (406)	
	METRO METAL CRAFTS INC (406)	
	METROPOLITN PRNTNG CO (406)	
	MORGAN & BARRY INC RL EST INS (406)	
	MUNSON ERASTUS HUNTLEY B (406)	
	MURPHY FREDK D B (406)	
	MURPHY SUGDEN F B (406)	
	PEERLESS FANCY STEEL RULE DRES (406)	
	POWERS RAYMOND V B (406)	
	READY REFERENCE PUBLSHG CO (406)	
	ROSE HARRY PRINTG (406)	
	ROSENTHAL DAVID P B (406)	
	SCIENTIFIC ENGRAVNG CO (406)	
	SQUARE FUR DRESSERS INC (406)	
	WHITNEY DUPLICATING CHECK CO (406)	
	WHITNEY PAUL LE B B (406)	
	WHITNEY PRESS (406)	
	WILCOX W W MFG CO (406)	
	9TH AVE	
	CASOLA H CANDY (367)	New York Telephone
	POST BAR & GRILL (369)	
	9TH	
	LAMB BUSINESS TRAINING SCHL BKLYN (370)	New York Telephone

Year	Uses	Source
1942	**W 31 ST**	New York Telephone
	AMER MINIATURES INC (406)	
	AMER OFFSET CORP (406)	
	ART GRAVURE CORP (406)	
	BROWN LITHOGRAPHIC CO (406)	
	BROWN-SUPERIOR PRNTNG CORP (406)	
	CAREY CRAFT (406)	
	CAREY CRAFT PRESS INC (406)	
	CAREY PRESS CORP (406)	
	CINEMA PROGRAM CO (406)	
	COHEN DAVID &SON CLOTHES (406)	
	COHEN SAML PRNTNG (406)	
	COHIEN JULES S B (406)	
	ELIAS PRNTNG CO (406)	
	ELITE METAL CO (406)	
	ELITE SPECIALTY METAL CO INC (406)	
	ESSANAY PRNTNG & STATNRY CO (406)	
	FRIEDHEIM BKBNDG CO (406)	
	FRIEDMAN WM H PRNTNG (406)	
	GENL TYPESETTING CO (406)	
	GOLDBERG S L PRNTNQ (406)	
	GRAFF LESLIE PRINTER (406)	
	GRINNELL LITHOGRAPHIC CO (406)	
	HARRIS HAIRY FUR DYER (406)	
	HARRIS-REICHARD CORP FUR DYERS (406)	
	JARRETT PRESS (406)	
	JERICHO PRESS INC (406)	
	LAIKEN BROS FUR DRSRS (406)	
	MANSFIELD JOS F B (406)	
	MC KENZIE ENGRAVING CO (406)	
	METRO METAL CRAFTS INC (406)	
	METROPOLITN PRNTNG CO (406)	
	MODERN LITHO PLATE CO (406)	
	MUNSON ERASTUS HUNTLEY B (406)	
	MURPHY FREDK D B (406)	
	MURPLY SUGDEN F B (406)	
	POWERS RAYMOND V B (406)	
	READY REFERENCE PLRBLSHG CO (406)	
	ROSE HARRY PRINTG (406)	
	ROSE OFFSET PRNTNG CORP (406)	
	ROSENTHAL DAVID P B (406)	
	SCIENTIFIC ENGRAVNG CO (406)	
	SQUARE FUR DRESSERS INC (406)	

Year	Uses	Source
1942 (continued)		
	SUPERINTENDENT OFFICES (406)	
	UNEEDOUR PRNTING SVCE INC (406)	
	WHITNEY DUPLICATING CHECK CO (406)	
	WHITNEY PAUL LE B B (406)	
	WHITNEY PRESS (406)	
	WILCOX W W MFG CO (406)	
	YUKON FUR DRESSERS &DYERS INC (406)	
	9TH AVE	New York Telephone
	BOB S LUNCHEONETTE (367)	
	CASOLA H CARDY (367)	
	CLARK &TWEED BAR GRILL (369)	
	9TH	New York Telephone
	LAMB BUSINESS TRAINING SCHL BKLYN (370)	
1947	**W 31 ST**	New York Telephone
	VICTORY GIFT-PARCEL CO (404)	
	AMER MINIATURES INC (406)	
	AMER OFFSET CORP (406)	
	AMER PLASTOGRAPHIC CO INC PLSTC PLATES (406)	
	ART GRAVURE CORP (406)	
	ASSOCIATED FINISHERS INC (406)	
	BERNSTEIN NAT B (406)	
	BROWN LITHOGRAPHIC CO (406)	
	BROWN-SUPERIOR PRNTNG CORP (406)	
	CAREY CRAFT PRESS INC (406)	
	CAREY PRESS CORP (406)	
	COHEN DAVID & SON CLOTHES (406)	
	COHEN JULES S B (406)	
	COHEN SAML PRNTNG (406)	
	CRANES MAYOS CLOTHES INC (406)	
	DIARY SPECIALTY CO (406)	
	DRAKE-TRIUNE CO INC (406)	
	ELITE METAL CO (406)	
	ELITE SPECIALTY METAL CO INC (406)	
	ESSANAY PRNTNG & STATNRY CO (406)	
	FRIEDHEIM BKBNDG CO (406)	
	FRIEDMAN WM H PRNTNG (406)	
	GENL TYPESETTING CO (406)	
	GOLDBERG S L PRNTNG (406)	
	GRAFF LESLIE PRINTER (406)	
	GRINNELL ART PUBLISHERS INC (406)	
	GRINNELL LITHOGRAPHIC CO (406)	
	KAMKET CORP (406)	

Year	Uses	Source
1947 (continued)		
	LAIKEN BROS FUR DRSRS (406)	
	LEEDS JOS G PRNTNG (406)	
	LEEDS PRESS THE (406)	
	MCKENZIE ENGRAVNG CO (406)	
	METRO ART CRAFTS INC (406)	
	MODERN LITHO PLATE CO (406)	
	MORGAN BARRY CO RL EST INS (406)	
	MUNSON ERASTUS HUNTLEY B (406)	
	MURPHY FREDK D B (406)	
	MURPHY SUGDEN F B (406)	
	POWERS RAYMOND V B (406)	
	READY REFERENCE LINE THE DIARIES (406)	
	READY REFERENCE PUBLSHG CO (406)	
	ROSENTHAL DAVID P B (406)	
	SCIENTIFIC ENGRAVNG CO (406)	
	SPIRA BINDING CO INC (406)	
	SQUARE FUR DRESSERS INC (406)	
	UNEEDOUR PRNTNG SVC INC (406)	
	WHITNEY DUPLICATING CHECK CO (406)	
	WHITNEY PAUL LE B B (406)	
	WHITNEY PRESS (406)	
	WILCOX W W MFG CO (406)	
	9TH AVE	New York Telephone
	CASOLA H CANDY (367)	
	CLARK & TWEED BAR GRIIL (369)	
	9TH	New York Telephone
	LAMB BUSINESS TRAINING SCHL BKLYN (370)	
1950	**W 31 ST**	New York Telephone
	ALLIED OFFSET CORP (406)	
	AMER MINIATIRES INC (406)	
	AMER OFFSET CORP (406)	
	AMER OFFSET CORP (406)	
	ART GRAVURE CORP (406)	
	BERNSTEIN NAT B (406)	
	BROWN IRVING PRNTNG CORP (406)	
	BROWN LITHOGRAPHIC CO (406)	
	BROWN-SUPERIOR OFFSET CO INC (406)	
	BROWN-SUPERIOR PRNTNG CORP (406)	
	CAREY CRAFT PRESS INC (406)	
	CAREY PRESS CORP (406)	
	COHEN SAML PRNTNG (406)	
	DIARY SPECIALTY CO (406)	

Year	Uses	Source
1950 (continued)		
	DRAKE-TRIUNE CO INC (406)	
	ELITE METAL CO (406)	
	ELITE SPECIALTY METAL CO INC (406)	
	ESSANAY PRNTNG & STATNRY CO (406)	
	FOUR HUNDRED SIX REALTIES INC (406)	
	FRIEDHEIM BIBNDG CORP (406)	
	FRIEDMAN WM H PRNTNG (406)	
	GENL TYPESETTING CO (406)	
	GOLDBERG S L PRNTNG (406)	
	GRACIOUS DINING INC (406)	
	GRAFF LESLIE PRINTER (406)	
	IRVING BROWN PRNTNG CORP (406)	
	KAMKET CORP (406)	
	KASOFF DAN JWLRY (406)	
	LAIKEN BROS FUR DRYRS (406)	
	LEEDS JOS G PRNTNG (406)	
	LEEDS PRESS THE (406)	
	MADIGAN HAROLD J DNTL LAB (406)	
	MAILERS INC MAIN OFTC (406)	
	MODERN LITHO PLATE CO (406)	
	MURPHY FREDK D B (406)	
	MURPHY SUGDEN F B (406)	
	PARAGON LUGGAGE CO INC (406)	
	POWERS RAYMOND V B (406)	
	QUAKER PRESS LITHO C0P (406)	
	READY REFERENCE LINE THE DIARIES (406)	
	READY REFERENCE PUB ISHG CO (406)	
	REYNOLDS OFFSET CO INC (406)	
	ROSENTHAL DAVID P B (406)	
	SCIENTIFIC ENGRAVNG CO (406)	
	SHAFFER SAUL N B (406)	
	SHAFFER SAUL N B (406)	
	SPIRAL BINDING CO INC (406)	
	SQUARE FUR DRESSERS CORP (406)	
	SQUARE FUR DRESSERS CORP (406)	
	STOWE & EDRLY CO DNTL LASB (406)	
	UNEEDOUR PRNTNG SVCINC (406)	
	WHITNEY DUPLICATING CHECK CO (406)	
	WHITNEY PAUL LE B B (406)	
	WHITNEY PRESS (406)	
	WILCOX W W MFG CO (406)	
	****9TH AVE****	
	FREDERICKSEN OTTO CANDY (367)	New York Telephone

Year	Uses	Source
1950 (continued)		
	VICTORY RESTRNT (367)	
	CLARK & TWEED BAR GRILL (369)	
	9TH	
	LAMB BUSINESS TRAINING SCHI BKLYN (370)	New York Telephone
1956	**W 31 ST**	New York Telephone
	ADLER HERBERT D PRNTNG (406)	
	ALLIED OFFSET CORP (406)	
	AMER OFFSET CORP (406)	
	ART GRAVURE CORP (406)	
	BERNSTEIN NAT B (406)	
	BROWN IRVING PRNTNG CORP (406)	
	BROWN LITHOGRAPHIC CO (406)	
	BROWN-SUPERIOR OFFSET CO INC (406)	
	BROWN-SUPERIOR PRNTNG CORP (406)	
	BURTON-QUAKER CORP (406)	
	CALDWELL PRESS (406)	
	CAREY PRESS CORP (406)	
	COHEN SAML PRNTNG (406)	
	DIARY SPECIALTY CO (406)	
	DRAKE-TRIUNE CO INC (406)	
	ESSANAY PRNTNG & STATNRY CO (406)	
	FINE ARTS LITHOGRAPHING CORP (406)	
	FOUR HUNDRED SIX REALTIES INC (406)	
	FRIEDHEIM BKBNDG CORP (406)	
	FRIEDMAN WM H PRNTNG (406)	
	GENL TYPESETTING CO (406)	
	GRACIOUS DINING INC (406)	
	GRAFF LESLIE PRINTER (406)	
	HARTLEY PAPR CONVERTERS INC (406)	
	IRVING BROWN PRNTNG CORP (406)	
	JARRETT PRESS (406)	
	KAMKET CORP (406)	
	KASOFF DAN JWLRY (406)	
	LAIKEN BROS FUR DRSRS (406)	
	LEEDS JOS G PRNTNG (406)	
	LEEDS PRESS THE (406)	
	MACK A J INC (406)	
	MADIGAN HAROLD J DNTL LAB (406)	
	MAILERS INC (406)	
	MURPHY FREDK D B (406)	
	PARAGON LUGGAGE CO INC (406)	
	QUAKER PRESS LITHO CORP (406)	
	READY REFERENCE LINE THE DIARIES (406)	

Year	Uses	Source
1956 (continued)		
	READY REFERENCE PUBLSHG CO (406)	
	REYNOLDS OFFSET CO INC (406)	
	SHAFFER SAUL N B (406)	
	SPIRAL BINDING CO INC (406)	
	SQUARE FUR DRESSERS CORP (406)	
	SQUARE FUR DRESSERS CORP (406)	
	STERN ADOLPH PRNTNG (406)	
	STOWE & EDDY CO DNTL LAB (406)	
	UNEEDOUR PRNTNG SVC INC (406)	
	WHITNEY DUPLICATING CHECK CO (406)	
	WHITNEY PAUL LE B B (406)	
	WHITNEY PRESS (406)	
	WILCOX W W MFG CO (406)	
	9TH	New York Telephone
	CHANTY PERFUMES & COSMETICS 9 BKLYN (369)	
1958	**W 31 ST**	New York Telephone
	WHITNEY PAUL LE B B (400)	
	HALPERN ELEC CO (403)	
	ADLER HERBERT D PRNTNG (406)	
	AMER OFFSET CORP (406)	
	AMER OFFSET CORP (406)	
	ART GRAVURE C0P (406)	
	BROWN IRVING PRNTNG CORP (406)	
	BROWN LITHOGRAPHIC CO (406)	
	BROWN SUPERIOR OFFSET CO INC (406)	
	BROWN SUPERIOR PRNTNG CORP (406)	
	BURTON-UAKER CORP (406)	
	CALDWELL PRESS (406)	
	CAREY CRAFT PRAS INC (406)	
	CAREY PRESS C0P (406)	
	COHEN SAML PRNTNG (406)	
	DIARY SPECIALTY CO (406)	
	DRAKE-TRIUNEI C0 INC (406)	
	ESSANAY PRNTNG & STATNRY CO (406)	
	FINE ARTS LITHOGRAPHING CORP-MAIN OFC (406)	
	FINE ARTS LITHOGRAPHING CORP-MAIN OFC (406)	
	FOUR HUNDRED SIX REALTLES INC (406)	
	FRIEDHEIM BKBNDG CORP (406)	
	FRIEDMAN WM H PRNCNG (406)	
	G & H LUGGAGE CO (406)	
	GENL TYPESETTING CO (406)	
	GRAFF LESLIE PRINTER (406)	
	HARTLEY PAPR CONVERTERS INC (406)	

Year	Uses	Source
1958 (continued)		
	JARRETT JACK (406)	
	JARRETT PRESS (406)	
	KAMNKET CORP (406)	
	KASOFF DAN JWLRY (406)	
	LAIKEN BROS FUR DRSRS (406)	
	LEEDS JOS G PRNTNG (406)	
	LEEDS PRESS THE (406)	
	MACK A J INC (406)	
	MADIGAN HAROLD J DNTL LAB (406)	
	MAILERS INC (406)	
	MURPHY FREDK D B (406)	
	PARAGON LUGGAGE CO INC (406)	
	QUAKER PRESS LITHO CORP (406)	
	READY REFERENCE LINE THE DIARIES (406)	
	READY REFERENCE PUBLSHG CO (406)	
	SHAFFER SAUL N B (406)	
	SPIRAL BINDING CO INC (406)	
	SQUARE FUR DRESSERS CORP (406)	
	SQUARE FUR DRESSERS CORP (406)	
	STERN ADOLPH PRNTNG (406)	
	STOWE EDDY CO DNTL LAB (406)	
	UEEDOUR PRNTG SVC INC (406)	
	WHITNEY DUPLICATING CHECK CO (406)	
	WHITNEY PRESS (406)	
	WILCOX W W MFG CO (406)	
	****9TH****	New York Telephone
	CHANTY PERFUMES & COSMETICS 9 BKLYN (369)	
1963	****W 31 ST****	New York Telephone
	KINNEY SYSTM INC (402)	
	LEMAY DONALD (402)	
	AMER FULFILLMENT CORP (406)	
	ART GRAVURE CORP (406)	
	BERNSTEIN NAT B (406)	
	BROWN IRVING PRNTNG CORP (406)	
	BROWN LITHOGRAPHIC CO (406)	
	BROWN SUPERIOR OFFSET CO INC (406)	
	BROWN SUPERIOR PRNTNG CORP (406)	
	BURTON-UAKER CORP (406)	
	CALTONE LITHOGRAPHERS INC (406)	
	CAREY CRAFT PRESS INC (406)	
	CAREY PRESS CORP (406)	
	CONEN SAML PRNTNG (406)	
	CRAFT ROTARY PRNTRS CORP (406)	

Year	Uses	Source
1963 (continued)		
	DIARY SPECIALTY CO (406)	
	ESSANAY PRNRTNG & STATNRY CO (406)	
	FOLDING & BOOK SVCE INC (406)	
	FOUR HUNDRED SIX REALTIES INC (406)	
	FRIEDHEIM BKBNDG CORP (406)	
	FRIEDMAN WM H PRNTNG (406)	
	GENL TYPESETTING CO (406)	
	GRAFF LESLIE PRINTER (406)	
	HARTLEY PAPR CONVERTERS INC (406)	
	KASOFF DAN INC JWLRY (406)	
	KASOFF DAN MFG CORP JWLRY (406)	
	LAIKEN BRAND FUR DRESSING CORP (406)	
	LEEDS JOS G PRNTNG (406)	
	LEEDS PRESS THE (406)	
	LENHART CREATIVE SVES INC (406)	
	MAILERS INC (406)	
	MAILERS PROFES SIONAL SVCE (406)	
	MASS ABE B (406)	
	MURPHY FREDK D B (406)	
	QUAKER PRESS LITHOS CORP (406)	
	READY REFERENCE LINE THE DIARIES (406)	
	SHAFFER SAUL N B (406)	
	SQUARE FUR DRESSEES CORP (406)	
	SQUARE FUR DRESSERS CORP (406)	
	STERN ADOLPH PRNTNA (406)	
	STOWE & EDDY CO DNTL LAB (406)	
	UNEEDAUR PRNTNG SVEC INC (406)	
	WHITNEY DUPLICATING CHECK CO (406)	
	WHITNEY PAUL LE B B (406)	
	WHITNEY PRESS (406)	
	WILCOX W W MFG CO (406)	
	****9TH AVE****	
	SEARS REOBUCK AND CO (370)	New York Telephone
1968	****W 31 ST****	
	LOMA STUDIOS INC (390)	New York Telephone
	KINNEY PARKING SYSTM INC (402)	
	ADMIRAL TYPOGRAPHERS CORP (406)	
	ANSWERFORM PRESS INC (406)	
	APPAREL EXPEDITERS INC (406)	
	BERNSTEIN NAT B (406)	
	BROWN IRVING PRNTNG CORP (406)	
	BROWN LITHOGRAPHIC CO (406)	
	BROWN SUNERIOR PROTN CORP (406)	

Year	Uses	Source
1968 (continued)		
	BROWN SUPERIOR OFFSET COINC C (406)	
	BURTON-UAKER CORP (406)	
	CALTONE LITHO GRAPHERS INC (406)	
	CAMNBELL PRESS INC (406)	
	CAMPBELL JAS PRNTNG (406)	
	CAREY CRAFT PRESS INC (406)	
	CAREY PRESS CORP (406)	
	COHEN SAML M B (406)	
	CRAFT ROTARY PRNTRS CORN (406)	
	CROMWELL TYPE-AD SVCE INC IINTYPG (406)	
	DIARY SPECIALTY CO (406)	
	EPSTEIN NORMAN T B (406)	
	ESCH SUPL CO (406)	
	FOUR HUNDRED SIX REALTIES INC (406)	
	FRIEDMAN PHILIP B (406)	
	GAFF LESLIE PRINTER (406)	
	HARTLEY PAPR CONVERTERS INC (406)	
	IRVING BROWN PRNTNG CORP (406)	
	KASOFF DAN INC JWLRY (406)	
	KASOFF DAN MFG CORP JWLRY (406)	
	LAIKEN BRAND FUR DRESSING CORP (406)	
	LENHART CREATIVE SVCES INC (406)	
	LEVINSON HARRY N PRNTNG (406)	
	LEVINSON ROBT B (406)	
	LITWIN LEWIS B (406)	
	M & S BINDRY INC (406)	
	MERRIMAC GRAPHIC INC (406)	
	MURRAY LEO A & CO DRNTRS (406)	
	NY RAILROAD TRANSFER CORP (406)	
	PRECISION BINDRY SVCE INC (406)	
	PROMPT BINDRY CO INC (406)	
	QUAKER PRESS LITHN CORP (406)	
	READY REFERENCE PUBL C0 (406)	
	SCHEPS TRUCKS INC (406)	
	SELTZER DAVID B (406)	
	SHAFFER SAUL N B (406)	
	SPECTRUM PRNTNG CO (406)	
	TRASKAD PRESS INC (406)	
	UNEEDOUR PRNTNG SVCE INC (406)	
	WEIDEGER FRED B (406)	
	WEIDEGER IRWIN B (406)	
	WHITNEY DUPLICATING CHECK CO (406)	
	WHITNEY PAUL LE 8 B (406)	

Year	Uses	Source
1968 (continued)		
	WHITNEY PRESS (406)	
	WILCOX W W MFG CO (406)	
	WINSON ASSOCS INC (406)	
	WINSON LITHO INC OFFST (406)	
	YORKSHIRE PRESS INC (406)	
1973	**W 31 ST**	New York Telephone
	ARZT JOS JALRY TRAYS (401)	
	KINNEY SYSTEM INC (404)	
	ACME BINDRY SVCE (406)	
	ADMIRAL TYPOORAPHERS CORP (406)	
	ALPINE PRNTNG CO (406)	
	AMERICAN OVERSEAS TOUR SVCE OF N Y (406)	
	ARNOLD STEIN PRNTNG CO (406)	
	BERNSTEIN NAT B (406)	
	BROWN IRVING PRNTNG CORP (406)	
	BROWN SUPERIOR OFFSET CO INC (406)	
	BROWN SUPERIOR PRNTNG CORP (406)	
	BURTON-UAKER CORP (406)	
	CALTONE LITHOGRAPHERS INC (406)	
	CAMPBELL JAS PRINTS (406)	
	CAMPBELL PRESS INC (406)	
	CANTEBURY PRESS (406)	
	CANTERBURY PRESS (406)	
	CAREY CRAFT PRESS INC (406)	
	CAREY GRAPHICS INC (406)	
	CAREY PRESS CORP (406)	
	CRAFT ROTARY PT NIRS CORP (406)	
	CROMWELL TYPE-AD SVCE INC LINTYPG (406)	
	DIARY SPECIALTY CO (406)	
	EPSTEIN NNORMAN T B (406)	
	FLORENZA DIV OF DAN KASOFF INC (406)	
	FOUR HUNDRED SIN REALTIES INC (406)	
	GRAFT LESTIE PRINRTER (406)	
	HARTLEY PAPR CONVERTERS INC (406)	
	INTERNATIONALE ONTWERP & DRUKKERIJ M I J (406)	
	IRVING BROWN PRNTNG CORP (406)	
	JFB LITHOGRAPHERS INC (406)	
	KASOFF DAN INC JWLRY (406)	
	KASOFF DAN MFG CORP JWLRY (406)	
	LAIKEN BRAND FUR DRESSING CORP (406)	
	LEHIGH GRAPHICS INC (406)	
	LENHART CREATIVE SVCE INC (406)	
	LEVINSON ROBT B (406)	

Year	Uses	Source
1973	(continued)	
	LITHOGRAPHERS UNLIMITED (406)	
	LITWIN LEWIS B (406)	
	M & S SBMNDRY INC (406)	
	MA SUN PRESS (406)	
	MAJESTIC PRESS PRNIS (406)	
	MEERRIMAC GRAPHIC INC (406)	
	MURRAY LEO A & CO PRNTRS (406)	
	NUGENT ASSOCS ADRSNG (406)	
	NY RAILROAD TRANSFER CORE (406)	
	PAB PUBLSHNG & SALES CO (406)	
	PERFECT PRNTNG CO (406)	
	PRECISION BINORY SVCE INC (406)	
	PROMPT BINDRY CO INC (406)	
	QUAKER PRESS LITHO CORP (406)	
	READY REFERENCE PUBLSHG CO (406)	
	READY-CRAFT GRAPHICS INC (406)	
	ROTHMAN BERNARD A B (406)	
	SHUTER LAIKEN BRANDT (406)	
	SPECTRUM PRNTNG CO (406)	
	SPICE PRINTING CORP LABEL PAPER (406)	
	STANLEY JOS PRNTR (406)	
	STEIN WERNER A B (406)	
	TRASK-AD PRESS INC (406)	
	TRITONE GRAPLICS CO INC PINTIS (406)	
	VELA ALBERT H CO (406)	
	WEIDEGER FRED B (406)	
	WEIDEGER IRWIN B (406)	
	WHITNEY DUPLICATING CHECK CO (406)	
	WHITNEY PAUL LE B B (406)	
	WHITNEY PRESS (406)	
	WILCOX W W MFG CO (406)	
	WINSON ASSOCS INC (406)	
	WINSON LITHO INC OFFST (406)	
	YORKSHIRE PRESS INC (406)	
1978	**W 31 ST**	New York Telephone
	CHANDLEAR DEXTER (389)	
	ADMIRAL TYPOGRAPHERS CORP (406)	
	ADVENT COMPOSITION INC (406)	
	ALPINE PRNTNG CO (406)	
	AMERICAN OVERSEAS TOUR SVCE OF NY (406)	
	AMERICAN PACKAGING & PRINTING CO (406)	
	APPCO (406)	
	ARNOLD STEIN PRNTNG CO (406)	

Year	Uses	Source
1978 (continued)		
	BROWN IRVING PRNTNG CORP (406)	
	BROWN-SUPERIOR OFFSET COLNC (406)	
	BROWN-SUPERIOR PRNTNG CORP (406)	
	BURTON QUAKER CORP (406)	
	CANTERBURY PRESS (406)	
	CANTERBURY-PERFECT PRESS INC (406)	
	CAREY GRAPHICS INC (406)	
	CAREY PRESS CORP (406)	
	CRAFT ROTARY PRNTRS CORP (406)	
	CROMWELL TYPE AD SVCE INC LINTYPG (406)	
	DIARY SPECLAIALTY CO (406)	
	DUNSHAW PRESS (406)	
	DYNAMIC LITHO & ENVELOPE CORP (406)	
	EPSTEIN NORMAN T B (406)	
	FLORNZA DIV OF DAN KASOFF INC (406)	
	FORUM GRAPHICS INC (406)	
	FORUM GRAPHICS INC (406)	
	FOUR HUNDRED SIX REALTIES INC (406)	
	HARTLEY PAPR CONVERTERS INC (406)	
	INTERNATIONALE ONTWERP & DRUKKERIJ M I J (406)	
	IRVING BROWN PRNTNG CORP (406)	
	J F B LITHOGRAPHERS INC (406)	
	KASOFF DAN INC JWLRY (406)	
	KASOFF DAN MFG CORP JWLRY (406)	
	LENHART CREATIVE SVCE INC (406)	
	LEVINSON HARRY N PRNTNG (406)	
	LEVINSON ROBT B (406)	
	LINDEN STAN LITHOGRAPHERS LTD (406)	
	MASUN PRESS (406)	
	MERRIMAC COLOR GRAPHICS INC (406)	
	NEELAND BENJAMIN B (406)	
	PERFECT PRNTNG CO (406)	
	PROMPT BINDRY COLNC (406)	
	QUAKER PRESS LITHO CORP (406)	
	READY CRAFT GRAPHICS INC (406)	
	RIL LETTER SVCE INC (406)	
	ROTHMAN BERNARD A B (406)	
	S & F PRESS PRNTRS & LITHGPHRS (406)	
	SHUTER BRAND INC (406)	
	SHUTER BRAND INC (406)	
	SPECTRUM PRNTNG CO (406)	
	SPICE PRINTING CORP LABELS (406)	
	STAN LINDEN LITHOGRAPHERS LTD (406)	

Year	Uses	Source
1978 (continued)		
	STANLEY JOS PRNTR (406)	
	STEIN WERNER A B (406)	
	STERLING MOUNTING & FINISHING CO (406)	
	STERLIP-MERRIMAC PRNTNG CORP (406)	
	TAB PUBLSHNG & SALES CO INC (406)	
	TANNENBAUM BARNET B (406)	
	TENNY GRAPHICS INC (406)	
	TENNY PRESS INC (406)	
	TRACEWAY PRINTING CORP (406)	
	TRASK-AD PRESS INC (406)	
	TRITONE GRAPHICS CO INC PRNTRS (406)	
	UNIFIED MARKETING COMIMUNICATION (406)	
	VELA ALBERT H CO (406)	
	WEIDEGER FRED B (406)	
	WEIDEGER IRWIN B (406)	
	WHITNEY DUPLICATING CHECK CO (406)	
	WHITNEY PRESS (406)	
	WILCOX WWMFG CO (406)	
	WINSON ASSOCS INC (406)	
	WINSON LITHO INC OFFST (406)	
1983	**W 31ST ST**	New York Telephone
	ALPINE PRNTNG CO (406)	
	AMERICAN OVERSEAS TOUR SVCE OF N Y (406)	
	ANTIQUATED TYPOGRAPHERS LTD (406)	
	ARNOLD STEIN PNTNG CO (406)	
	AUTOMATIC SEALING SVCE INC (406)	
	BETWEEN THE LENS PHOTO STUDIO (406)	
	BRISTOL PRNTNG CORP (406)	
	BROWN SUPERIOR OFFSET CO INC (406)	
	BROWN SUPERIOR PRNTNG CORP (406)	
	CALTONE LITHOGRAPHERS INC (406)	
	CANTERBURY PERFECT PRESS INC (406)	
	CAREY PRESS CORP (406)	
	CANTERBURY PRESS (406)	
	CAREY GRAPHICS INC (406)	
	CRAFT ROTARY PRNTRS CORP (406)	
	CROMWELL TYPE AD SVCE INC IMTYPG (406)	
	DIARY SPECIALTY CO (406)	
	DUNSHAW PRESS (406)	
	DYNAMIC LITHO CORPORATION (406)	
	EPSTEIN NDRMAN T B (406)	
	EXPERT PRINTING CORP (406)	
	FORUM GRAPHICS INC (406)	

Year	Uses	Source
1983 (continued)		
	FORUM GRAPHICS INC (406)	
	FOUR HUNDRED SIX REALTIES INC (406)	
	G M S MARKETING SVCES INC (406)	
	G M S PRINTING & MARKETING SVCES INC (406)	
	HARMONY PLATE CORP (406)	
	IRVING BROWN PRNTNG CORP (406)	
	LINDEN STAN LITHOGRAPHERS LTD (406)	
	LENHART CREATIVE SVCE INC (406)	
	M & I COMPOSITION INC (406)	
	MASUN PRESS (406)	
	MERRIMAC COLOR GRAPHICS INC (406)	
	METRO BINDERY INC (406)	
	MIDTOWN LITHO (406)	
	PAB PUBISHNG & SALES CO INC (406)	
	PAYSON LITHO INC (406)	
	PERFECT PRNTNG CO (406)	
	PROMPT BINDRY CO INC (406)	
	QUAKER PRESS LITHO CORP (406)	
	READY REFERENCE PUBLSHG CO (406)	
	RAMCO PRINTING CORP (406)	
	READY CRAFT GRAPHICS INC (406)	
	S & F PRESS PRNTRS & LITHGPHRS (406)	
	STERLING MOUNTING & FINISHING CO (406)	
	SHUTER BRAND INC (406)	
	SHUTER BRAND INC (406)	
	STERLIP MERRIMAC PRNTNG CORP (406)	
	TANNENBAUM BARNET B (406)	
	TENNY GRAPHICS INC (406)	
	TENNY PRESS INC (406)	
	TOTAL COMMUNICATIONS INDUSTRIES LTD (406)	
	TRACEWAY PRINTING CORP (406)	
	TRASK AD PRESS INC (406)	
	TRITONE GRAPHICS CO INC PRNTRS (406)	
	VELA ALBERT H CO (406)	
	WEIDEGER FRED B (406)	
	WEIDEGER IRWIN B (406)	
	WHITNEY DUPLICATING CHECK CO (406)	
	WILCOX W W MFG CO (406)	
	YORKSHIRE SOUTHLAND & SPICE PRINTING CORP (406)	
	W 31 ST	New York Telephone
	ALPINE PRNTNG CO (406)	
	AMERICAN OVERSEAS TOUR SVCE OF N Y (406)	
	ANTIQUATED TYPOGRAPHERS LTD (406)	

Year	Uses	Source
1983 (continued)		
	ARNOLD STEIN PNTNG CO (406)	
	AUTOMATIC SEALING SVCE INC (406)	
	BETWEEN THE LENS PHOTO STUDIO (406)	
	BRISTOL PRNTNG CORP (406)	
	BROWN SUPERIOR OFFSET CO INC (406)	
	BROWN SUPERIOR PRNTNG CORP (406)	
	BURTON-UAKER CORP (406)	
	CALTONE LITHOGRAPHERS INC (406)	
	CANTERBURY PERFECT PRESS INC (406)	
	CANTERBURY PRESS (406)	
	CAREY GRAPHICS INC (406)	
	CAREY PRESS CORP (406)	
	COMBINE GRAPHICS CORP (406)	
	CRAFT ROTARY PRNTRS CORP (406)	
	CROMWELL TYPE AD SVCE INC IMTYPG (406)	
	DIARY SPECIALTY CO (406)	
	DUNSHAW PRESS (406)	
	DYNAMIC LITHO CORPORATION (406)	
	EPSTEIN NDRMAN T B (406)	
	EXPERT PRINTING CORP (406)	
	FORUM GRAPHICS INC (406)	
	FORUM GRAPHICS INC (406)	
	FOUR HUNDRED SIX REALTIES INC (406)	
	G M S MARKETING SVCES INC (406)	
	G M S PRINTING & MARKETING SVCES INC (406)	
	HARMONY PLATE CORP (406)	
	HARTLEY PAPR CONVERTERS INC (406)	
	IRVING BROWN PRNTNG CORP (406)	
	LENHART CREATIVE SVCE INC (406)	
	LINDEN STAN LITHOGRAPHERS LTD (406)	
	M & I COMPOSITION INC (406)	
	MASUN PRESS (406)	
	MERRIMAC COLOR GRAPHICS INC (406)	
	METRO BINDERY INC (406)	
	MIDTOWN LITHO (406)	
	PAB PUBISHNG & SALES CO INC (406)	
	PAYSON LITHO INC (406)	
	PERFECT PRNTNG CO (406)	
	PROMPT BINDRY CO INC (406)	
	QUAKER PRESS LITHO CORP (406)	
	RAMCO PRINTING CORP (406)	
	READY CRAFT GRAPHICS INC (406)	
	READY REFERENCE PUBLSHG CO (406)	

Year	Uses	Source
1983 (continued)		
	S & F PRESS PRNTRS & LITHGPHRS (406)	
	SHUTER BRAND INC (406)	
	SHUTER BRAND INC (406)	
	STAN LINDEN LITHOGRAPHERS LTD (406)	
	STERLING MOUNTING & FINISHING CO (406)	
	STERLIP-MERRIMAC PRNTNG CORP (406)	
	TANNENBAUM BARNET B (406)	
	TENNY GRAPHICS INC (406)	
	TENNY PRESS INC (406)	
	TOTAL COMMUNICATIONS INDUSTRIES LTD (406)	
	TRACEWAY PRINTING CORP (406)	
	TRASK-AD PRESS INC (406)	
	TRITONE GRAPHICS CO INC PRNTRS (406)	
	VELA ALBERT H CO (406)	
	WEIDEGER FRED B (406)	
	WEIDEGER IRWIN B (406)	
	WHITNEY DUPLICATING CHECK CO (406)	
	WILCOX W W MFG CO (406)	
	YORKSHIRE SOUTHLAND & SPICE PRINTING CORP (406)	
	****9TH AVE****	New York Telephone
	BREWER RICHARD F (375)	
1988	****W 31 ST****	NYNEX Telephone
	ALPINE PRNTNG CO (406)	
	AMERICAN COLOUR LITHO INC (406)	
	ANTIQUATED TYPOGRAPHERS LTD (406)	
	ARISTOGRAPHICS INC (406)	
	ARLYN PRESS INC (406)	
	AUTOMATIC SEALING SVCE INC (406)	
	BANYON JAMES PRNTNG CORP (406)	
	BETWEEN THE LENS PHOTO STUDIO (406)	
	BLACK SPORTS WORLD MAGAZINE (406)	
	BROWN SUPERIOR OFFSET CO INC (406)	
	BURTON-QUAKER CORP (406)	
	CALTONE LITHOGRAPHERS INC (406)	
	CANTERBURY PRESS (406)	
	CANTERBURY PRESS INC (406)	
	CAREY PRESS CORP (406)	
	CLASSIC PRESS (406)	
	COMBINE GRAPHICS CORP (406)	
	COMMERCIAL TUBE CORP (406)	
	CROMWELL M TYPE-AD SVCE INC LINTYPG (406)	
	DUNSHAW PRESS (406)	
	ELECTRO SUN LITHOGRAPHIC CO INC (406)	

Year	Uses	Source
1988 (continued)		
	EXECUTIVE SEARCH GROUP INC (406)	
	FISHER BURT PRNTR (406)	
	FORUM GRAPHICS INC (406)	
	FOUR HUNDRED SIX REALTIES INC (406)	
	G M S MARKETING SVCES INC (406)	
	GRAPHIC ARTS COMMUNICATIONS (406)	
	HERITAGE L & M (406)	
	HERMAX SALES INC (406)	
	IRVING BROWN PRNTNG CORP (406)	
	J G T INDUSTRIES (406)	
	JASPER SAMUEL ADVTNG (406)	
	KATZ HAROLD (406)	
	KING SLAWN PRE S S LTD (406)	
	KOPPEL THOS A & SON CO INC PRNTNG (406)	
	LAVORATA PRNTNG CORP (406)	
	LAWFORD PRESS INC (406)	
	LENFRIED GRAPHICS INC (406)	
	LEVY CHARLES (406)	
	LIND COMPUTER & OFFICE SUPLS INC (406)	
	LORICA OFFSET INC (406)	
	MASUN PRESS (406)	
	MERRIMAC COLOR GRAPHICS INC (406)	
	METRO BINDERY INC (406)	
	METRO SINGLES MAGAZINE (406)	
	MIDTOWN LITHO (406)	
	MILLROCK PRESS INC (406)	
	PAB PUBLSHNG & SALES CO INC (406)	
	PAYSON LITHO INC (406)	
	PERFECT PRNTNG CO (406)	
	PERFECT PRNTNG CO INC (406)	
	PHOENIX PINTNG & LITHO CORP (406)	
	PRINTERS PACKAGE DELIVERY (406)	
	PRINTERS PACKAGE EXPRESS INC (406)	
	QUAKER PRESS LITHO CORP (406)	
	ROBERTSON PRNTNG CORP (406)	
	ROSENBAUM BERNARD A B (406)	
	ROTHMAN BERNARD A B (406)	
	SCHIFTAN ALFRED INC (406)	
	SCHIFTAN ALFRED INC (406)	
	SCHWARTZ BELT MFG CO INC (406)	
	SCHWARTZ MFG CO BELTS (406)	
	SEAL-O-MATIC MACHINE M MIG CO INC (406)	
	STEIN WERNER A B (406)	

Year	Uses	Source
1988 (continued)		
	STERLING MOUNTING & FINISHING CO (406)	
	STUART COLOR GRAPHICS (406)	
	THOMAS GROUP THE (406)	
	TOMASHOFF PRESS INC (406)	
	TRACEWAY PRINTING CORP (406)	
	TRITONE GRAPHICS CO INC PRNTRS (406)	
	UNISPEC INDUSTRIES INC (406)	
	VELA ALBERT H CO (406)	
	VENTURE GRAPHICS CO (406)	
	VERSACOLOR PRESS INC (406)	
	WALBERN PRESS INC (406)	
	WHITNEY DUPLICATING CHECK CO (406)	
	WILCOX W W MFG CO (406)	
1993	**W 31 ST**	NYNEX Telephone
	AMERICAN COLOR LITHO INC (406)	
	ARLYN PRESS INC (406)	
	ARNOLD STEIN PRNTNG CO (406)	
	AUTOMATIC SEALING SVC INC (406)	
	B & T PARTNERS (406)	
	BANYON JAMES PRNTNG CORP (406)	
	BETWEEN THE LENS PHOTO STUDIO (406)	
	BLACK SPORTS WORLD MAGAZINE (406)	
	BROWN SUPERIOR OFFSET CO INC (406)	
	CHUSID GRAPHICS (406)	
	CITY DIE CUTTING INC (406)	
	COMBINE GRAPHICS CORP (406)	
	COMMERCIAL TUBE CORP (406)	
	COPYLAB PUBLSHNG COUNSEL (406)	
	EXCELSIOR GRAPHICS INC (406)	
	FISHER BURT PRNTR (406)	
	FLEXIBLE PRINTING CO INC (406)	
	FORUM GRAPHIC INC (406)	
	GENERAL THENNOGRAPHERS INC (406)	
	HERITAGE L & M (406)	
	IMPERIAL PACKAGING PLUS (406)	
	IMPRESSIVE IMPRESSIONS INC (406)	
	IMPRESSIVE PREPRESS INC (406)	
	IRVING BROWN PRNTNG CORP (406)	
	J G T INDUSTRIES (406)	
	JASPER SAMUEL ADVTNG (406)	
	KATZ HAROLD (406)	
	KINGSLAWN PRESS LTD (406)	
	KOPPEL THOS A & SON CO INC PRNTNG (406)	

Year	Uses	Source
1993 (continued)		
	LINDEN GRAPHICS SVCES LTD (406)	
	LINDEN GRAPHICS SVCES LTD MANHATTAN (406)	
	METRO SINGLES MAGAZINE (406)	
	MIDTOWN LITHO (406)	
	MILLROCK PRESS INC (406)	
	PAYSON LITHO INC (406)	
	PERFECT PRNTNG CO INC (406)	
	PREP HOUSE LTD THE (406)	
	RAYMAN DESIGN (406)	
	SCHIFTAN ALFRED INC (406)	
	SCHIFTAN ALFRED INC (406)	
	SCHWARTZ BELT MFG CO INC (406)	
	SCHWARTZ MFG CO BELTS (406)	
	SEAL-O-MATIC MACHINE MFG CO INC (406)	
	STEIN WERNER A (406)	
	STERLING MOUNTING & FINISHING CO (406)	
	STUART COLOR GRAPHICS (406)	
	THE EXPANSION GROUP INC (406)	
	THOMAS GROUP THE (406)	
	TOMASHOFF PRESS INC (406)	
	TRACEWAY PRINTING CORP (406)	
	VELA ALBERT H CO (406)	
	VENTURE GRAPHICS CO (406)	
	VERSACOLOR PRESS INC (406)	
	VINTAGE OFFSET PLATEMAKERS INC (406)	
	WALBERN PRESS INC (406)	
	WHITNEY DUPLICATING CHECK CO (406)	
	WILCOX W W MFG CO (406)	
1998	**W 31 ST**	NYNEX Telephone
	8 BAL MUSIC PRODUCTIONS LTD (406)	
	AMERITRADE GRAPHICS INC (406)	
	APPAREL EMBROIDERY (406)	
	AUTOMATIC TABBING SERVICES (406)	
	B & B LITHO PLATE SERVICE INC (406)	
	B & G PRINTING INC (406)	
	BANYON JAMES PRNTNG CORP (406)	
	BETWEEN THE LENS PHOTO STUDIO (406)	
	BLACK SPORTS WORLD MAGAZINE (406)	
	BREARNNS BENJAMIN CASTING (406)	
	COMBINE GRAPHICS CORP (406)	
	CREATIVE TALENT CO (406)	
	CYBERSAPLAN (406)	
	CYBERSAPLAN (406)	

Year	Uses	Source
1998 (continued)		
	FGP COMMUNICATIONS GROUP INC (406)	
	FITO S TRANSPORTATION INC (406)	
	FLEXIBLE PRINTING CO INC (406)	
	FULL CIRCLE COLOR INC (406)	
	GENERAL GRAPHICS SERVICES NYC (406)	
	GENERAL THERMOGRAPHERS INC (406)	
	GOLD MINE DATA (406)	
	GSM GRAPHICS INC (406)	
	HERITAGE L & M (406)	
	IMPRESSIONS IMPRESSIONS (406)	
	IMPRESSIONS PREPRESS (406)	
	INSEL A CORP (406)	
	J G T INDUSTRIES (406)	
	JASPER SAMUEL ADVTNG (406)	
	JAVITS ERIC HATS (406)	
	KIMBERCOLOR INC (406)	
	KINGSLAWN OFFSET (406)	
	KLEIN GRAPHICS (406)	
	L & M GRAPHICS INC (406)	
	LINDEN GRAPHICS SVCES LTD (406)	
	MIDTOWN LITHO (406)	
	MILLROCK PRESS INC (406)	
	PAYSON LITHO INC (406)	
	PROFESSIONAL ASSISTANCE GRAPHICS INC (406)	
	S & S GRAPHICS INC (406)	
	SPINOUT (406)	
	STERLING MOUNTING & FINISHING CO (406)	
	T P COLOR LITHOGRPHERS INC (406)	
	THE EXPANSION GROUP INC (406)	
	THOMAS GROUP THE (406)	
	TOMASHOFF PRESS INC (406)	
	VELA ALBERT H CO (406)	
	VENTURE GRAPHICS CO (406)	
	VERSACOLOR PRESS INC (406)	
	VINTAGE OFFSET PLATEMAKERS INC (406)	
	WALBERN PRESS INC (406)	
	WEST SIDE OFFSET CORP (406)	
	WHITNEY DUPLICATING CHECK CO (406)	
	WHITNEY SYSTEMS (406)	
	WINSLOW ADVERTISING GROUP (406)	
	COMMUNIGRAPHIC SVCES (407)	
	9TH AVE	NYNEX Telephone
	AA 1 EMERG TOW MANHATTAN (0)	

Year	Uses	Source
2000	**W 31ST ST**	Cole Information Services
	A MARCUS GROUP LIC (406)	
	AMRCN CLR LTH INC (406)	
	AMRTRD GRPHCS INC (406)	
	B & B PLATE SVC INC (406)	
	B & G PRINTING INC (406)	
	B & T BKBNDNG CO (406)	
	BANYON JMS PRNTNG (406)	
	BETWEEN THE LENS (406)	
	BLACK SPORTS WLD (406)	
	BREANNA BNJMN CAST (406)	
	CREATIVE TALENT (406)	
	CYBERSAPIAN (406)	
	DEL GEIST (406)	
	ENCORE DIE (406)	
	FNTSCP ENTRTN INC (406)	
	GOLD MINE DATA (406)	
	GREAT BIG APPLE (406)	
	GREATER BIG APPLE (406)	
	GROUP II LTD (406)	
	GSM GRAPHICS INC (406)	
	HERITAGE L & M (406)	
	IMPRSSV PRPRSS INC (406)	
	J G T INDUSTRIES (406)	
	J SQUARED PRESS (406)	
	JASPER SML ADVTNG (406)	
	JAVITS ERIC (406)	
	JEFF KOWATCH (406)	
	KIMBERCOLOR INC (406)	
	KINGSLAWN OFFSET (406)	
	L & M GRAPHICS INC (406)	
	MARK A POLANSKY (406)	
	MIDTOWN LITHO (406)	
	MILLROCK PRESS INC (406)	
	PATRICIA LEIGHTON (406)	
	PAYSON LITHO INC (406)	
	PODIUM ADVERTISING (406)	
	POHLMANN CONST (406)	
	PREMIER PAPER & OFC (406)	
	RUBIN WOHL PC ATTY (406)	
	S & S GRAPHICS INC (406)	
	S & S GRAPHICS INC (406)	
	S & S TRANSPORT INC (406)	

Year	Uses	Source
2000 (continued)		
	SPINOUT (406)	
	THE EXPNSN GRP INC (406)	
	THE THOMAS GROUP (406)	
	TOMASHOFF PRS INC (406)	
	VENTURE GRPHCS CO (406)	
	VERSACOLOR PRS INC (406)	
	W SIDE OFFSET CORP (406)	
	WALBERN PRESS INC (406)	
	WHITNEY DUPNG CHK (406)	
	WHITNEY SYSTEMS (406)	
	CMMNGRPHC SVCES (407)	

ENVIRONMENTAL INVESTIGATION
of
9TH AVENUE AND 31ST STREET SITE
MANHATTAN, NEW YORK
for
OLYMPIA AND YORK CONSTRUCTION

APRIL 9, 1991

HAZARDOUS WASTE ENGINEERING CONSULTANTS, INC.
47 Hudson Street, Building B, Ossining, NY 10562
(914) 762-9000

HAZARDOUS WASTE ENGINEERING CONSULTANTS, INC.

47 Hudson Street, Building B, Ossining, NY 10562 • (914) 762-9000

• Drum Disposal • Asbestos Removal • ECRA Consultants • Site Evaluation • Hazardous Waste Management • Engineering & Consultation

April 4, 1991

Mr. Anthony L. Marra
Assistant Vice President
Olympia and York Construction Co.
425 Lexington Avenue
New York, New York 10017

RE: Environmental Investigation
9th Avenue and 31st Street, Manhattan

Dear Mr. Marra:

Hazardous Waste Engineering Consultants is pleased to submit this report of the environmental investigation conducted on the railroad property located at 9th Avenue and 31st Street in New York City. The investigation was conducted to identify areas of contaminated soil and railroad bedding which may require remedial action prior to the development of this property. The property is occupied by a commuter railroad yard which is located between 50' and 60' below street level.

Scope of Work

Twelve (12) grab samples of the soil and railroad bedding at the property were collected by HWEC Field Technicians on February 4, 5 and 6, 1991. The twelve sampling points were located on the transepts of a grid superimposed over the property under investigation. Sampling locations and sample designations are shown on the site map contained in Appendix I.

Grab samples were collected from the 0.0'-0.5' and 1.0'-1.5' below grade depth interval at each sampling location. Samples from adjacent locations were composited on a per weight basis for a total of six (6) samples to be submitted for laboratory analysis. Samples OYGS-1 and OYGS-2, OYGS-3 and OYGS-4, OYGS-5 and OYGS-6, OYGS-7 and OYGS-8, OYGS-9 and OYGS-10 and OYGS-11 and OYGS-12 were composited into samples OYCS-1, OYCS-2, OYCS-3, OYCS-4, OYCS-5 and OYCS-6, respectively. Each of the six samples consisted of an "S" (shallow) and a "D" (deep) sample, collected from the 0.0'-0.5' and 1.0'-1.5' below grade depth intervals, respectively.

The surficial (0.0'-0.5') samples were submitted for analysis for Total Petroleum Hydrocarbons (TPHC), Priority Pollutant Metals (PP Metals) and Priority Pollutant Base/Neutral/Acid Extractable Compounds +25 (PPBNA+25).

The deeper (1.0'-1.5') samples were submitted for analysis for Priority Pollutant Volatile Organic Compounds +15 (PPVO+15), Priority Pollutant Pesticides/PCBs and Herbicides.

The samples were collected by excavating test pits with a shovel. Subsequent to the excavation of each test pit, sample material was collected using decontaminated trowels. Between the collection of each sample, the sampling equipment was cleaned with the following series of sequential decontamination procedures: washed with non-phosphate detergent, rinsed with tap water, rinsed with distilled water, rinsed with 10% nitric acid solution, rinsed with distilled water, rinsed with acetone, air-dried and rinsed with distilled water.

Three (3) additional samples were collected for Quality Control/Quality Assurance (QA/QC) purposes on each day that sampling was conducted. The QA/QC samples consisted of a field blank, trip blank and field duplicate, and these samples were submitted for analysis for the same parameters as the soil and railroad bedding samples.

A sealed trip blank was prepared at the HWEC laboratory in Ossining, New York prior to the field technician's departure. The trip blank consisted of a 40 ml glass vial filled with distilled water and it accompanied the sampling equipment and containers to the site and returned with the samples to the laboratory. A field blank was also collected and it consisted of distilled water which was rinsed over the sampling equipment after the final stage of the sequential decontamination procedure. A field duplicate was collected along with the soil and railroad bedding samples.

All samples were collected in laboratory cleaned 40 ml glass vials. All container lids were Teflon lined. Sample containers were labeled with sample identification number, location, date and time. All field samples and QA/QC samples were kept into a cooler with blue ice for transportation to the laboratory. A chain of custody accompanied each set of samples.

Analytical Results

Six (6) samples were analyzed at our laboratory in Ossining, New York for Total Petroleum Hydrocarbons (TPHC), Priority Pollutant Metals (PP Metals), Priority Pollutant Base/Neutral/Acid Extractable Compounds +25 (PPBNA+25), Priority Pollutant Volatile Organic Compounds +15 (PPVO+15) and Priority Pollutant Pesticides/PCBs. Six (6) samples were analyzed for Herbicides at Pace Laboratories in Wappingers Falls, New York. Summaries of the analytical results, including laboratory methodology summaries, are contained in Appendix II. Complete laboratory analytical results with raw data are available upon request.

The TPHC analysis of the soil samples revealed levels of petroleum hydrocarbons between 196 milligrams per kilogram (mg/kg) in sample OYCS-5D and 3,450 mg/kg in sample OYCS-3S.

The PP Metals analysis revealed the presence of arsenic, beryllium, cadmium, chromium, copper, lead, mercury, nickel, thallium and zinc in the samples. The detected levels of cadmium ranged from 5.45 mg/kg in sample OYCS-3S to 10 mg/kg in sample OYCS-6S. The detected levels of copper ranged from 296.5 mg/kg in sample OYCS-5S to 921.3 mg/kg in sample OYCS-2S. The detected levels of lead ranged from 208.5 mg/kg in sample OYCS-1S to 935.4 mg/kg in sample OYCS-3SA. The detected levels of mercury ranged from 0.356 in sample OYCS-5S to 1.731 in

sample OYCS-3S. Concentrations of zinc ranged from 150.8 mg/kg in sample OYCS-1S to 649.1 mg/kg in sample OYCS-5S.

PPBNA+25 targeted compounds and Tentatively Identified Compounds (TICs) were detected in all of the samples. Acenaphthylene was detected in field blank OYFB-1. Total concentrations of targeted PPBNA+25 compounds ranged from 3,480 micrograms per kilogram (µg/kg) in sample OYCS-2SR to 33,930 µg/kg in sample OYCS-5SRE.

The detected PPBNA+25 TICs included compounds that were identified as PCBs, among other contaminants identified by the laboratory's library search as unknowns. The total concentrations of TICs (not including PCBs) in the samples ranged from 12,600 µg/kg in sample OYCS-6SRE to 55,500 µg/kg in sample OYCS-5SRE.

The only detected targeted PPVO+15 compound in the samples was methylene chloride, which was also detected in the field blank and trip blank.

The analysis of samples OYCS-2DA, OYCS-3D, OYCS-5AD and OYCS-6D revealed total PPVO+15 TIC concentrations of 8,500 µg/kg, 1,100 µg/kg, 24 µg/kg and 2,700 µg/kg, respectively. The TICs identified in the samples consisted of acetone, 2-butanone, 4-methyl-2-pentanone and 1,1,2-trichloro-1,2,2-trifluoroethane. Acetone was also detected in the field blanks as a TIC. PPVO+15 TICs were not detected in samples OYCS-1D, OYCS-2D, OYCS-4D or OYCS-5D.

The PP Pesticides analysis revealed the presence of 4,4 DDE in all of the samples. The concentrations of 4,4 DDE ranged from 0.01 mg/kg in sample OYCS-6D to 0.53 mg/kg in sample OYCS-1D. Sample OYCS-2D contained the following concentrations of PP Pesticides (in addition to the 4,4 DDE): alpha-BHC, 0.69 mg/kg; beta-BHC, 1.4 mg/kg; gamma-BHC (Lindane), 0.92 mg/kg; Heptachlor, 0.92 mg/kg and Aldrin, 0.69 mg/kg. Sample OYCS-1D also contained Aldrin, at a concentration of 0.08 mg/kg.

PCB contamination was also detected in the samples. The highest concentration of PCBs was detected in sample OYCS-2DA, 53.6 mg/kg. The detected levels in the remainder of the samples ranged from 1.2 mg/kg in sample OYCS-6D to 45.4 mg/kg in sample OYCS-2D.

Herbicides were not detected in the soil samples, however, the samples were analyzed out of holding time due to an oversight on the part of Pace Laboratories.

Conclusions

New York State has not published any threshold limits or remediation action levels for soil contamination and evaluates soil contamination on a case by case basis. However, action levels which are generally accepted as industry standards for contamination in soil are included in Appendix III. For purposes of data evaluation, these soil contamination action levels were used as a comparison to the detected contamination at the site.

The evaluation of the soil sample analytical data revealed elevated levels of TPHC, cadmium, copper, lead, mercury, zinc, PPBNA+25 compounds and PCBs when compared to the soil action

levels contained in Appendix III. Action levels for pesticides are determined on a case-by-case basis, therefore no standards are readily available for comparison.

The detection of contaminants in the field blank indicates that those particular contaminants may be stemming from a source separate from or additional to the actual media being sampled, such as the ambient atmosphere or the sampling instruments used to collect or transfer the samples. Likewise, the detection of contaminants in the laboratory method blanks indicates that these contaminants may be attributed to laboratory contamination.

Therefore, the detected concentrations of acetone as a PPVO+15 TIC in samples OYCS-5AD and OYCS-6D may be a result of airborne contamination in the field, or contamination related to the sampling instruments since it was also detected in OYFB-3.

In addition to the soil action levels for site remediation, it is necessary to compare the detected levels of contamination in the site soils to regulated levels for hazardous waste disposal. It is possible, considering the total concentrations of lead, mercury and cadmium detected, that the soil samples may classify as RCRA lead, mercury or cadmium-containing waste if analyzed in accordance with the EPA's TCLP methodology for waste classification.

As regulated by TSCA, waste material containing more than 50 ppm PCBs must be disposed of as PCB-contaminated material. The site soil represented by sample OYCS-2DA would classify as a PCB-contaminated waste material due to its detected concentration of 53.6 mg/kg.

The origin of the PCB contamination is most likely the former usage of PCBs as an additive in locomotive transformer oil or hydraulic oil. The elevated levels of TPHC at the site may be related to oil leakage from railroad locomotives and also the creosote coating applied to railroad ties as a preservative.

It is recommended that further sampling be conducted and coordinated with the projected structure design so that the sampling points coincide with the locations and depths of planned building excavations. The laboratory analytical results can then be used to choose appropriate worker personal protective equipment (PPE) for use during construction and excavation and to characterize excavated soil for proper disposal.

The samples collected for Herbicides analysis were not analyzed within EPA-promulgated holding times due to an oversight on the part of Pace Laboratories. Since herbicides were not detected, the results of the analysis are inconclusive. It is recommended that additional sampling for herbicides be conducted at projected locations of construction excavation.

Prior to initiating any work or site development which would disturb the site soils, it is recommended that a qualified environmental engineering firm be retained to develop a detailed, site-specific Health and Safety Program to protect workers and the general public from exposure to the contaminated soils. Once the Health and Safety Program is developed, all site work involving contact with the contaminated soil should be conducted under the supervision of a qualified Health and Safety Officer.

Any soil excavated and removed from the site, either during site remediation or during normal

construction activities, should be sampled and analyzed for waste classification purposes. The waste classification information should be used to classify the soil and to secure disposal approval from a disposal facility. Care should be taken to select a disposal facility which is permitted to accept the specific waste classification given to the soil scheduled for removal. It is recommended that a qualified environmental engineering firm be retained to supervise the classification, transportation and disposal of the waste materials.

If you have any questions about this information, please contact us at (914) 762-9000.

Sincerely,
HAZARDOUS WASTE ENGINEERING CONSULTANTS

Gregg T. Chappell
Project Manager

GTC/lw
f:oycrr.rep

APPENDICES

Site Diagram and Sampling Locations . . . . . Appendix I

Summary of Laboratory Analytical Results . . . . . Appendix II

Soil Contamination Action Levels . . . . . Appendix III

APPENDIX I

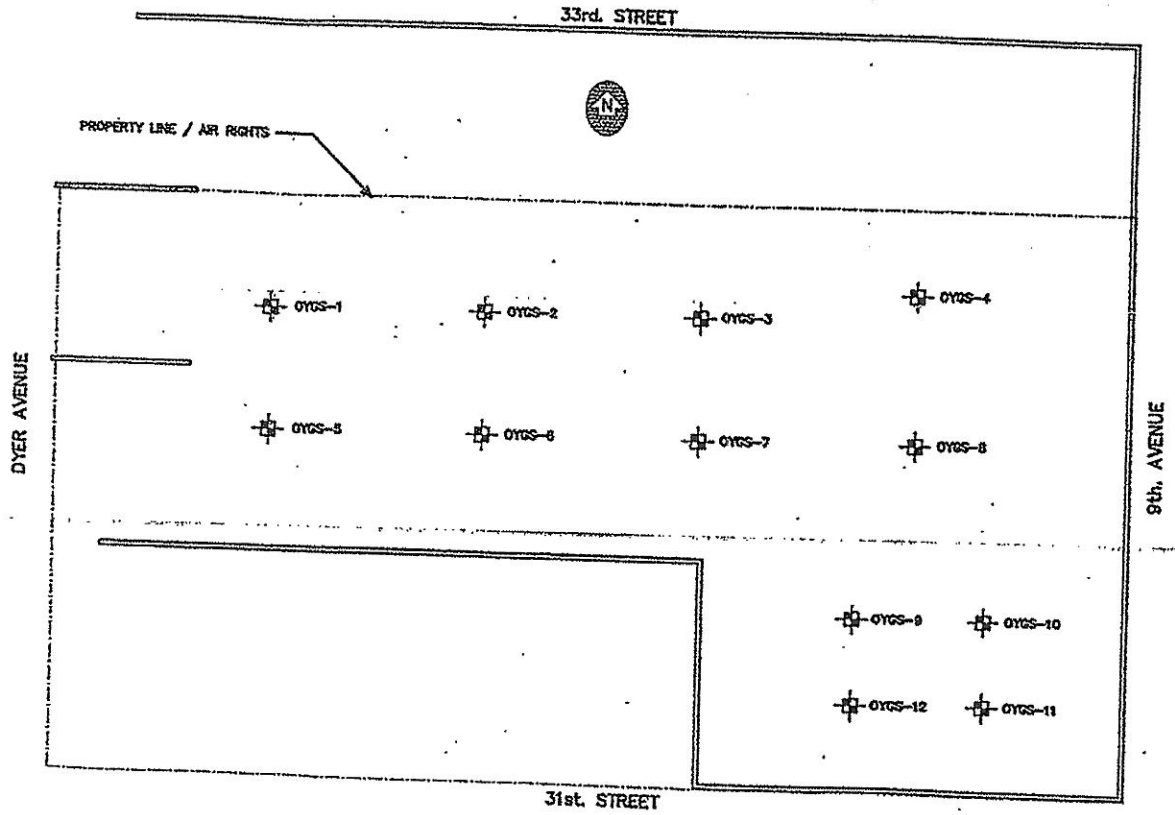

NOTES:

Site map based upon HWEC field observations.

Samples were collected on February 4, 5 and 6, 1991.

Adjacent grab samples were composited on a per weight basis, in the following manner:

Grab Samples:	Composite Sample:
OYGS-1 & 2	OYCS-1
OYGS-3 & 4	OYCS-2
OYGS-5 & 6	OYCS-3
OYGS-7 & 8	OYCS-4
OYGS-9 & 10	OYCS-5
OYGS-11 & 12	OYCS-6

KEY:

Test Pit Excavation

Retaining Walls and Supports

OLYMPIA AND YORK 9TH AVENUE AND 31ST STREET SITE

SITE DIAGRAM WITH SAMPLING LOCATIONS

DATE: APRIL 9, 1991

DRAWN BY: LATTANZI

SCALE: 1" = 50'

0 25' 50' 100'

HWEC
HAZARDOUS WASTE ENGINEERING CONSULTANTS, INC.
47 Hudson Street, Ossining, New York 10562
Phone: (914) 762-0000 • Fax: (914) 941-4154

APPENDIX III

HAZARDOUS WASTE
SOIL REMEDIATION ACTION LEVELS

Total Petroleum Hydrocarbons (TPHC)	100 mg/kg
Surrogate Levels:	
Acid Extractables (AE)	Case-by-Case
Base Neutrals (BN)	10 mg/kg
Volatile Organics (VOC)	1 mg/kg
Pesticides	
DDT	1-10 mg/kg
Chlordane	1 mg/kg
Other	Case-by-Case
Polychlorinated Biphenyls (PCBs)	1-5 mg/kg
Priority Pollutant Metals (PP Metals)	
Antimony	10 mg/kg
Arsenic	20 mg/kg
Barium	400 mg/kg
Beryllium	1 mg/kg
Cadmium	3 mg/kg
Chromium	100 mg/kg
Copper	170 mg/kg
Lead	250-1000 mg/kg
Nickel	100 mg/kg
Mercury	1 mg/kg
Molybdenum	1 mg/kg
Selenium	4 mg/kg
Silver	5 mg/kg
Thallium	5 mg/kg
Vanadium	100 mg/kg
Zinc	350 mg/kg
Polycyclic Aromatic Hydrocarbons (PAH)	10 mg/kg

mg/kg - Parts per million (ppm)

The action levels are reference numbers used to identify presence of contamination. All contamination identified at a site above the action level should have horizontal and vertical extent delineated. Specific cleanup objectives are developed on a case-by-case basis.

- to examine the property for signs of potential contamination: stained soils, unusual odors, stressed or dead vegetation, improperly stored drums, oil slicks, on-site waste disposal/dumping, etc.

- to identify the quantity and type of toxic or hazardous substances used in the on-site operations (through interviews, site inspections, Materials Safety Data Sheets, hazardous materials inventories, reports to regulatory agencies, etc.).

- to determine if on-site toxic and hazardous materials are stored, handled and disposed of in accordance with good practice, minimizing the potential for contamination. Chemical storage areas and waste removal manifests are checked.

- to identify potential off-site sources of contamination. Adjacent uses are noted, along with topography and surface water drainage patterns.

- to identify on-site or adjacent off-site sensitive receptors, such as wetlands, surface waters, drinking water wells.

Not all of the objectives described above are applied to every site; investigations are tailored to the particular nature of the site. It should be noted that information requested from regulatory agencies may be incomplete or unavailable within a reasonable time period.

In accordance with ASTM standards, a Phase I ESA is not prepared as an environmental compliance report. This Phase I report addresses the general and typical regulations for toxic and hazardous materials, but does not necessarily stipulate the specific compliance requirements under federal, state and local laws for storage, use, transport, discharge or disposal of such materials at the subject property. (Specific compliance issues and questions about a particular site must be addressed directly by the regulatory agency with jurisdiction). In addition, no judgment is made with respect to the facility's compliance with worker exposure standards established by the Occupational Safety and Health Administration (OSHA).

V. QUALIFICATIONS

EEA, Inc. (a.k.a. Energy & Environmental Analysts, Inc.) is an environmental consulting firm that has undertaken environmental pollution investigations, development feasibility studies, and environmental site assessment studies since 1979. These site evaluation studies have been prepared for major lenders, public corporations, businesses, developers and governmental agencies. Approximately 3,000 parcels have been evaluated in the metropolitan New York-New Jersey area during the past six years, ranging from Phase I Environmental Site Assessments to comprehensive soil, water, and asbestos testing programs. EEA also prepares bid specifications for remediation programs and supervises site cleanup.

EEA's principals and senior managers for the hazardous waste investigations each have over 15 years experience in environmental consulting, with established credentials in the field.

Individual qualifications of EEA personnel, including specific credentials of persons involved in the preparation of this report, can be provided upon request.

VI. DISCLAIMER

This report is for use by Rosenman & Colin, Attorneys At Law, and is only to be used as a guide in determining the potential for contamination by toxic or hazardous materials on the subject property at the time of the site visit. This Phase I Environmental Site Assessment (ESA) was undertaken in accordance with generally accepted assessment protocols, including the ASTM Standard Practice for Phase I ESAs. This Phase I ESA is based principally on the review of historic and regulatory records (made available within a reasonable time period), relating to past occupants and usage of the subject property, as well as activities at nearby sites, and upon a visual assessment of the subject property, and makes no determinations with respect to portions of the subject property and its structures which were not inspected.

This Phase I ESA investigation does not involve any sampling, testing, or laboratory analysis of subsurface soils, groundwater or building materials or other substances on-site, but constitutes only the professional opinion of EEA, Inc. based on established procedures and protocols. This Phase I ESA is not, and should not be construed as, a guaranty, warranty, or certification of the presence or absence of toxic or hazardous substances, which can be made only with testing, and contains no formal plans or recommendations to rectify or remediate the presence of any toxic or hazardous substances, which may be subject to regulatory approval.

ENVIRONMENTAL INVESTIGATION
of
9TH AVENUE AND 31ST STREET
SITE
MANHATTAN, NEW YORK
for
OLYMPIA AND YORK
CONSTRUCTION

APRIL 9, 1991

HAZARDOUS MATERIALS ENGINEERING CONSULTANTS, INC.
47 Hudson Street, Building B, Ossining, NY 10562
(914) 762-9000

HAZARDOUS WASTE ENGINEERING CONSULTANTS, INC.
47 Hudson Street, Building B, Ossining, NY 10562 • (914) 762-9000
• Drum Disposal • Asbestos Removal • ECRA Consultants • Site Evaluation • Hazardous Waste Management • Engineering & Consultation

April 4, 1991

Mr. Anthony L. Marra
Assistant Vice President
Olympia and York Construction Co.
425 Lexington Avenue
New York, New York 10017

RE: Environmental Investigation
9th Avenue and 31st Street, Manhattan

Dear Mr. Marra:

Hazardous Waste Engineering Consultants is pleased to submit this report of the environmental investigation conducted on the railroad property located at 9th Avenue and 31st Street in New York City. The investigation was conducted to identify areas of contaminated soil and railroad bedding which may require remedial action prior to the development of this property. The property is occupied by a commuter railroad yard which is located between 50' and 60' below street level.

Scope of Work

Twelve (12) grab samples of the soil and railroad bedding at the property were collected by HWEC Field Technicians on February 4, 5 and 6, 1991. The twelve sampling points were located on the transepts of a grid superimposed over the property under investigation. Sampling locations and sample designations are shown on the site map contained in Appendix I.

Grab samples were collected from the 0.0'-0.5' and 1.0'-1.5' below grade depth interval at each sampling location. Samples from adjacent locations were composited on a per weight basis for a total of six (6) samples to be submitted for laboratory analysis. Samples OYGS-1 and OYGS-2, OYGS-3 and OYGS-4, OYGS-5 and OYGS-6, OYGS-7 and OYGS-8, OYGS-9 and OYGS-10 and OYGS-11 and OYGS-12 were composited into samples OYCS-1, OYCS-2, OYCS-3, OYCS-4, OYCS-5 and OYCS-6, respectively. Each of the six samples consisted of an "S" (shallow) and a "D" (deep) sample, collected from the 0.0'-0.5' and 1.0'-1.5' below grade depth intervals, respectively.

The surficial (0.0'-0.5') samples were submitted for analysis for Total Petroleum Hydrocarbons (TPHC), Priority Pollutant Metals (PP Metals) and Priority Pollutant Base/Neutral/Acid Extractable Compounds +25 (PPBNA+25).

The deeper (1.0'-1.5') samples were submitted for analysis for Priority Pollutant Volatile Organic Compounds +15 (PPVO+15), Priority Pollutant Pesticides/PCBs and Herbicides.

The samples were collected by excavating test pits with a shovel. Subsequent to the excavation of each test pit, sample material was collected using decontaminated trowels. Between the collection of each sample, the sampling equipment was cleaned with the following series of sequential decontamination procedures: washed with non-phosphate detergent, rinsed with tap water, rinsed with distilled water, rinsed with 10% nitric acid solution, rinsed with distilled water, rinsed with acetone, air-dried and rinsed with distilled water.

Three (3) additional samples were collected for Quality Control/Quality Assurance (QA/QC) purposes on each day that sampling was conducted. The QA/QC samples consisted of a field blank, trip blank and field duplicate, and these samples were submitted for analysis for the same parameters as the soil and railroad bedding samples.

A sealed trip blank was prepared at the HWEC laboratory in Ossining, New York prior to the field technician's departure. The trip blank consisted of a 40 ml glass vial filled with distilled water and it accompanied the sampling equipment and containers to the site and returned with the samples to the laboratory. A field blank was also collected and it consisted of distilled water which was rinsed over the sampling equipment after the final stage of the sequential decontamination procedure. A field duplicate was collected along with the soil and railroad bedding samples.

All samples were collected in laboratory cleaned 40 ml glass vials. All container lids were Teflon lined. Sample containers were labeled with sample identification number, location, date and time. All field samples and QA/QC samples were kept into a cooler with blue ice for transportation to the laboratory. A chain of custody accompanied each set of samples.

Analytical Results

Six (6) samples were analyzed at our laboratory in Ossining, New York for Total Petroleum Hydrocarbons (TPHC), Priority Pollutant Metals (PP Metals), Priority Pollutant Base/Neutral/Acid Extractable Compounds +25 (PPBNA+25), Priority Pollutant Volatile Organic Compounds +15 (PPVO+15) and Priority Pollutant Pesticides/PCBs. Six (6) samples were analyzed for Herbicides at Pace Laboratories in Wappingers Falls, New York. Summaries of the analytical results, including laboratory methodology summaries, are contained in Appendix II. Complete laboratory analytical results with raw data are available upon request.

The TPHC analysis of the soil samples revealed levels of petroleum hydrocarbons between 196 milligrams per kilogram (mg/kg) in sample OYCS-5D and 3,450 mg/kg in sample OYCS-3S.

The PP Metals analysis revealed the presence of arsenic, beryllium, cadmium, chromium, copper, lead, mercury, nickel, thallium and zinc in the samples. The detected levels of cadmium ranged from 5.45 mg/kg in sample OYCS-3S to 10 mg/kg in sample OYCS-6S. The detected levels of copper ranged from 296.5 mg/kg in sample OYCS-5S to 921.3 mg/kg in sample OYCS-2S. The detected levels of lead ranged from 208.5 mg/kg in sample OYCS-1S to 935.4 mg/kg in sample OYCS-3SA. The detected levels of mercury ranged from 0.356 in sample OYCS-5S to 1.731 in

sample OYCS-3S. Concentrations of zinc ranged from 150.8 mg/kg in sample OYCS-1S to 649.1 mg/kg in sample OYCS-5S.

PPBNA+25 targeted compounds and Tentatively Identified Compounds (TICs) were detected in all of the samples. Acenaphthylene was detected in field blank OYFB-1. Total concentrations of targeted PPBNA+25 compounds ranged from 3,480 micrograms per kilogram (µg/kg) in sample OYCS-2SR to 33,930 µg/kg in sample OYCS-5SRE.

The detected PPBNA+25 TICs included compounds that were identified as PCBs, among other contaminants identified by the laboratory's library search as unknowns. The total concentrations of TICs (not including PCBs) in the samples ranged from 12,600 µg/kg in sample OYCS-6SRE to 55,500 µg/kg in sample OYCS-5SRE.

The only detected targeted PPVO+15 compound in the samples was methylene chloride, which was also detected in the field blank and trip blank.

The analysis of samples OYCS-2DA, OYCS-3D, OYCS-5AD and OYCS-6D revealed total PPVO+15 TIC concentrations of 8,500 µg/kg, 1,100 µg/kg, 24 µg/kg and 2,700 µg/kg, respectively. The TICs identified in the samples consisted of acetone, 2-butanone, 4-methyl-2-pentanone and 1,1,2-trichloro-1,2,2-trifluoroethane. Acetone was also detected in the field blanks as a TIC. PPVO+15 TICs were not detected in samples OYCS-1D, OYCS-2D, OYCS-4D or OYCS-5D.

The PP Pesticides analysis revealed the presence of 4,4 DDE in all of the samples. The concentrations of 4,4 DDE ranged from 0.01 mg/kg in sample OYCS-6D to 0.53 mg/kg in sample OYCS-1D. Sample OYCS-2D contained the following concentrations of PP Pesticides (in addition to the 4,4 DDE): alpha-BHC, 0.69 mg/kg; beta-BHC, 1.4 mg/kg; gamma-BHC (Lindane), 0.92 mg/kg; Heptachlor, 0.92 mg/kg and Aldrin, 0.69 mg/kg. Sample OYCS-1D also contained Aldrin, at a concentration of 0.08 mg/kg.

PCB contamination was also detected in the samples. The highest concentration of PCBs was detected in sample OYCS-2DA, 53.6 mg/kg. The detected levels in the remainder of the samples ranged from 1.2 mg/kg in sample OYCS-6D to 45.4 mg/kg in sample OYCS-2D.

Herbicides were not detected in the soil samples, however, the samples were analyzed out of holding time due to an oversight on the part of Pace Laboratories.

Conclusions

New York State has not published any threshold limits or remediation action levels for soil contamination and evaluates soil contamination on a case by case basis. However, action levels which are generally accepted as industry standards for contamination in soil are included in Appendix III. For purposes of data evaluation, these soil contamination action levels were used as a comparison to the detected contamination at the site.

The evaluation of the soil sample analytical data revealed elevated levels of TPHC, cadmium, copper, lead, mercury, zinc, PPBNA+25 compounds and PCBs when compared to the soil action

levels contained in Appendix III. Action levels for pesticides are determined on a case-by-case basis, therefore no standards are readily available for comparison.

The detection of contaminants in the field blank indicates that those particular contaminants may be stemming from a source separate from or additional to the actual media being sampled, such as the ambient atmosphere or the sampling instruments used to collect or transfer the samples. Likewise, the detection of contaminants in the laboratory method blanks indicates that these contaminants may be attributed to laboratory contamination.

Therefore, the detected concentrations of acetone as a PPVO+15 TIC in samples OYCS-5AD and OYCS-6D may be a result of airborne contamination in the field, or contamination related to the sampling instruments since it was also detected in OYFB-3.

In addition to the soil action levels for site remediation, it is necessary to compare the detected levels of contamination in the site soils to regulated levels for hazardous waste disposal. It is possible, considering the total concentrations of lead, mercury and cadmium detected, that the soil samples may classify as RCRA lead, mercury or cadmium-containing waste if analyzed in accordance with the EPA's TCLP methodology for waste classification.

As regulated by TSCA, waste material containing more than 50 ppm PCBs must be disposed of as PCB-contaminated material. The site soil represented by sample OYCS-2DA would classify as a PCB-contaminated waste material due to its detected concentration of 53.6 mg/kg.

The origin of the PCB contamination is most likely the former usage of PCBs as an additive in locomotive transformer oil or hydraulic oil. The elevated levels of TPHC at the site may be related to oil leakage from railroad locomotives and also the creosote coating applied to railroad ties as a preservative.

It is recommended that further sampling be conducted and coordinated with the projected structure design so that the sampling points coincide with the locations and depths of planned building excavations. The laboratory analytical results can then be used to choose appropriate worker personal protective equipment (PPE) for use during construction and excavation and to characterize excavated soil for proper disposal.

The samples collected for Herbicides analysis were not analyzed within EPA-promulgated holding times due to an oversight on the part of Pace Laboratories. Since herbicides were not detected, the results of the analysis are inconclusive. It is recommended that additional sampling for herbicides be conducted at projected locations of construction excavation.

Prior to initiating any work or site development which would disturb the site soils, it is recommended that a qualified environmental engineering firm be retained to develop a detailed, site-specific Health and Safety Program to protect workers and the general public from exposure to the contaminated soils. Once the Health and Safety Program is developed, all site work involving contact with the contaminated soil should be conducted under the supervision of a qualified Health and Safety Officer.

Any soil excavated and removed from the site, either during site remediation or during normal

construction activities, should be sampled and analyzed for waste classification purposes. The waste classification information should be used to classify the soil and to secure disposal approval from a disposal facility. Care should be taken to select a disposal facility which is permitted to accept the specific waste classification given to the soil scheduled for removal. It is recommended that a qualified environmental engineering firm be retained to supervise the classification, transportation and disposal of the waste materials.

If you have any questions about this information, please contact us at (914) 762-9000.

Sincerely,
HAZARDOUS WASTE ENGINEERING CONSULTANTS

Gregg T. Chappell
Project Manager

GTC/lw
f:oycrr.rep

APPENDICES

Site Diagram and Sampling Locations . . . . . Appendix I

Summary of Laboratory Analytical Results . . . . . Appendix II

Soil Contamination Action Levels . . . . . Appendix III

APPENDIX I

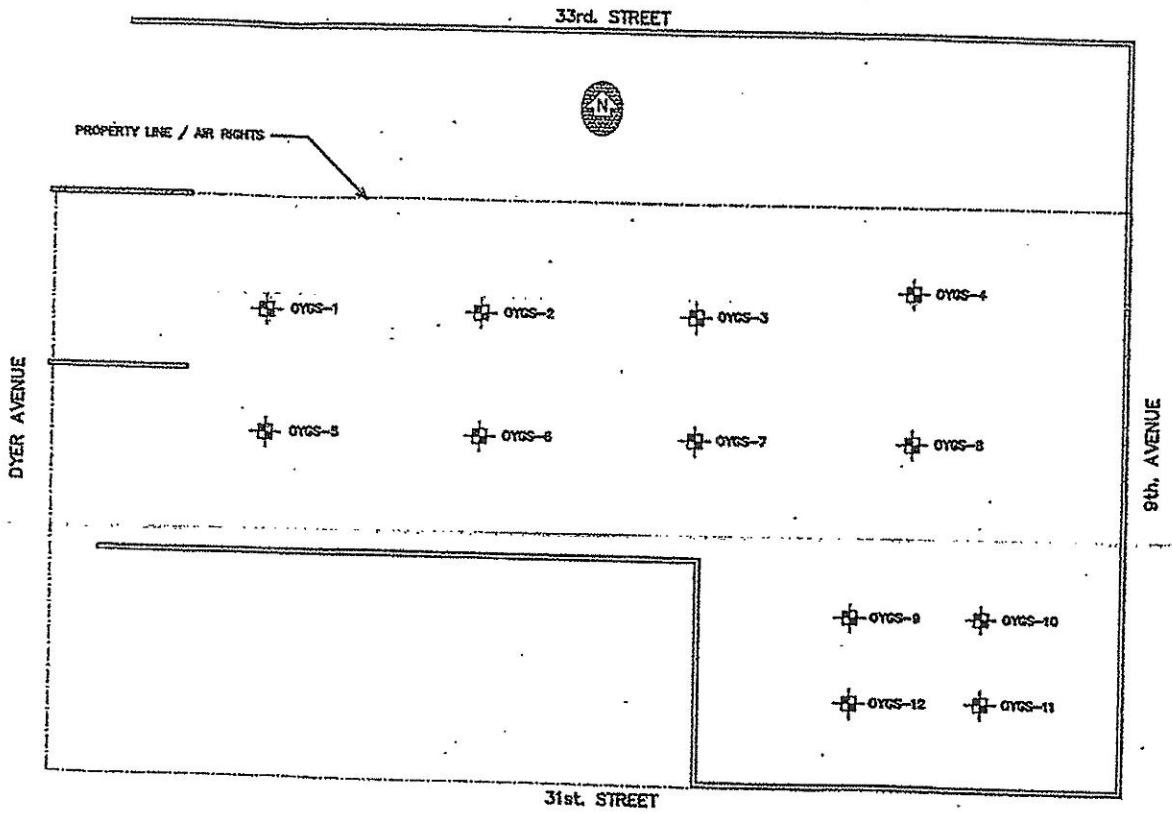

NOTES:

Site map based upon HWEC field observations.

Samples were collected on February 4, 5 and 6, 1991.

Adjacent grab samples were composited on a per weight basis, in the following manner:

Grab Samples:	Composite Sample:
OYGS-1 & 2	OYCS-1
OYGS-3 & 4	OYCS-2
OYGS-5 & 6	OYCS-3
OYGS-7 & 8	OYCS-4
OYGS-9 & 10	OYCS-5
OYGS-11 & 12	OYCS-6

KEY:

Test Pit Excavation

Retaining Walls and Supports

OLYMPIA AND YORK 9TH AVENUE AND 31ST STREET SITE

SITE DIAGRAM WITH SAMPLING LOCATIONS

DATE: APRIL 9, 1991

DRAWN BY: LATTANZI

SCALE: 1" = 50'

0 25' 50' 100'

HWEC
HAZARDOUS WASTE ENGINEERING CONSULTANTS, INC.
47 Hudson Street, Ossining, New York 10562
Phone: (914) 762-6000 • Fax: (914) 941-4154

APPENDIX III

HAZARDOUS WASTE
SOIL REMEDIATION ACTION LEVELS

Total Petroleum Hydrocarbons (TPHC)	100 mg/kg
Surrogate Levels:	
Acid Extractables (AE)	Case-by-Case
Base Neutrals (BN)	10 mg/kg
Volatile Organics (VOC)	1 mg/kg
Pesticides	
DDT	1-10 mg/kg
Chlordane	1 mg/kg
Other	Case-by-Case
Polychlorinated Biphenyls (PCBs)	1-5 mg/kg
Priority Pollutant Metals (PP Metals)	
Antimony	10 mg/kg
Arsenic	20 mg/kg
Barium	400 mg/kg
Beryllium	1 mg/kg
Cadmium	3 mg/kg
Chromium	100 mg/kg
Copper	170 mg/kg
Lead	250-1000 mg/kg
Nickel	100 mg/kg
Mercury	1 mg/kg
Molybdenum	1 mg/kg
Selenium	4 mg/kg
Silver	5 mg/kg
Thallium	5 mg/kg
Vanadium	100 mg/kg
Zinc	350 mg/kg
Polycyclic Aromatic Hydrocarbons (PAH)	10 mg/kg

mg/kg - Parts per million (ppm)

The action levels are reference numbers used to identify presence of contamination. All contamination identified at a site above the action level should have horizontal and vertical extent delineated. Specific cleanup objectives are developed on a case-by-case basis.

- to examine the property for signs of potential contamination: stained soils, unusual odors, stressed or dead vegetation, improperly stored drums, oil slicks, on-site waste disposal/dumping, etc.

- to identify the quantity and type of toxic or hazardous substances used in the on-site operations (through interviews, site inspections, Materials Safety Data Sheets, hazardous materials inventories, reports to regulatory agencies, etc.).

- to determine if on-site toxic and hazardous materials are stored, handled and disposed of in accordance with good practice, minimizing the potential for contamination. Chemical storage areas and waste removal manifests are checked.

- to identify potential off-site sources of contamination. Adjacent uses are noted, along with topography and surface water drainage patterns.

- to identify on-site or adjacent off-site sensitive receptors, such as wetlands, surface waters, drinking water wells.

Not all of the objectives described above are applied to every site; investigations are tailored to the particular nature of the site. It should be noted that information requested from regulatory agencies may be incomplete or unavailable within a reasonable time period.

In accordance with ASTM standards, a Phase I ESA is not prepared as an environmental compliance report. This Phase I report addresses the general and typical regulations for toxic and hazardous materials, but does not necessarily stipulate the specific compliance requirements under federal, state and local laws for storage, use, transport, discharge or disposal of such materials at the subject property. (Specific compliance issues and questions about a particular site must be addressed directly by the regulatory agency with jurisdiction). In addition, no judgment is made with respect to the facility's compliance with worker exposure standards established by the Occupational Safety and Health Administration (OSHA).

V. QUALIFICATIONS

EEA, Inc. (a.k.a. Energy & Environmental Analysts, Inc.) is an environmental consulting firm that has undertaken environmental pollution investigations, development feasibility studies, and environmental site assessment studies since 1979. These site evaluation studies have been prepared for major lenders, public corporations, businesses, developers and governmental agencies. Approximately 3,000 parcels have been evaluated in the metropolitan New York-New Jersey area during the past six years, ranging from Phase I Environmental Site Assessments to comprehensive soil, water, and asbestos testing programs. EEA also prepares bid specifications for remediation programs and supervises site cleanup.

EEA's principals and senior managers for the hazardous waste investigations each have over 15 years experience in environmental consulting, with established credentials in the field.

Individual qualifications of EEA personnel, including specific credentials of persons involved in the preparation of this report, can be provided upon request.

VI. DISCLAIMER

This report is for use by Rosenman & Colin, Attorneys At Law, and is only to be used as a guide in determining the potential for contamination by toxic or hazardous materials on the subject property at the time of the site visit. This Phase I Environmental Site Assessment (ESA) was undertaken in accordance with generally accepted assessment protocols, including the ASTM Standard Practice for Phase I ESAs. This Phase I ESA is based principally on the review of historic and regulatory records (made available within a reasonable time period), relating to past occupants and usage of the subject property, as well as activities at nearby sites, and upon a visual assessment of the subject property, and makes no determinations with respect to portions of the subject property and its structures which were not inspected.

This Phase I ESA investigation does not involve any sampling, testing, or laboratory analysis of subsurface soils, groundwater or building materials or other substances on-site, but constitutes only the professional opinion of EEA, Inc. based on established procedures and protocols. This Phase I ESA is not, and should not be construed as, a guaranty, warranty, or certification of the presence or absence of toxic or hazardous substances, which can be made only with testing, and contains no formal plans or recommendations to rectify or remediate the presence of any toxic or hazardous substances, which may be subject to regulatory approval.

APPENDIX I

RESUMES

ISABEL RIBEIRO
Project Manager

EDUCATION

B.S., Environmental Engineering, Catholic University of Portugal, Portugal, 1999

PROFESSIONAL SUMMARY

Ms. Ribeiro is a Project Manager for ATC's New York City Environmental Division. She has more than seven years of experience in environmental site assessments, subsoil investigations, auditing and waste and wastewater management. Ms. Ribeiro has worked for such private sectors groups as petroleum, chemical, pharmaceutical, metallurgical, consumer goods and agricultural industries as well as European government agencies.

TRAINING AND CERTIFICATIONS

- 40-Hour Hazardous Materials Operation & Emergency Response
- AHERA/EPA/NYSDOL Asbestos Inspector

PROFESSSIONAL EXPERIENCE

- **Environmental Site Assessments / Community Preservation Corporation / New York.** Project Manager for Phase I Environmental Site Assessments on various types of sites throughout the five boroughs for the purpose of revitalization and redevelopment to mixed-income communities and residences. Project activities included asbestos and lead based paint surveys and Phase I ESA for each site performed according to ASTM 1527 and 40CFR.312 AAI screening and additional remedial investigation activities associated with volatile organic compounds in the soil and groundwater.

- **Environmental Site Assessments / Prudential Mortgage Corporation / New York.** Project Manager for Phase I Environmental Site Assessments on various types of sites and facilities for the purpose of site redevelopment financing. Project activities included asbestos and lead based paint surveys and Phase I ESA for each site performed according to ASTM 1527 and 40CFR.312 AAI screening and additional remedial investigation activities associated with volatile organic compounds in the soil and groundwater.

- **Environmental Site Assessments / Safeguard / New York.** Project Manager for Phase I and Phase II investigations for former industrialized parcels of land and developed urban sites for the purpose of revitalization and redevelopment to Self Storage facilities. Project activities included asbestos and lead based paint surveys and Phase I ESA for each site performed according to ASTM 1527 and 40CFR.312 AAI screening and additional remedial investigation activities associated with volatile organic compounds in the soil and groundwater.

- **Environmental Site Assessments / Thor Equities, LLC / New York.** Project Manager for Phase I and Phase II investigations for the sale and acquisition of various residential and commercial buildings throughout the five boroughs. Project

activities included asbestos and lead based paint surveys and Phase I ESA for each site performed according to ASTM 1527 and 40CFR.312 AAI screening and additional remedial investigation activities associated with volatile organic compounds in the soil and groundwater.

- **Environmental Site Assessments / ExxonMobil / Portugal & Spain** Performed Phase I and Phase II investigations for gas station construction; Phase II investigations for seaport diesel stations; and soil investigations during UST removal as part of station closures.

- **Subsurface Investigations / Honeywell / Portugal** Managed subsurface investigation of metal products manufacturing facility. Off-site tasks included remediation plan design, negotiation and presentation to regulatory agencies and community relations for those affected residences until new connections to municipal water services were established.

- **Environmental Report / U.S. Air Force / Azores Islands, Portugal** Prepared comprehensive report on Portuguese environmental legislation and Final Government Standard for the U.S. Air Force at its base in the Azores Islands.

- **Groundwater Investigation / British Petroleum / Lisbon, Portugal** Managed Phase II and groundwater investigation of petroleum storage terminal.

- **ESA and Groundwater Investigation / Confidential Pharmaceutical Company / Lisbon and Madrid** Conducted Phase I and Phase II soil and groundwater investigation of facility and office buildings in multiple locations.

PAMELA OELERICH
Senior Project Manager

EDUCATION

B.S., Civil Engineering, University of New Hampshire, 2000

PROFESSIONAL SUMMARY

Ms. Oelerich is a Senior Project Manager with ATC's New York City Environmental Division. She has more than six years of professional experience serving the public and private environmental sectors with Phase I and II site investigations; subsurface investigations, including soil and groundwater investigations, petroleum tank closures, soil boring and test pit excavation, monitoring well installation and associated sampling. She has experience in a wide range of client projects, including assessment, investigation and remediation services for school facilities, urban redevelopment sites, transportation hubs and waterfront redevelopment for both private sector and local and federal government clients.

PROFESSSIONAL EXPERIENCE

- **Environmental Consulting Services / NYC School Construction Authority / New York.** As project manager, assesses soil, groundwater, and soil vapor analytical results to determine whether petroleum and/or chlorinated solvent contamination is present; if so, estimate extent of contamination and present findings to upper management and client. Review findings and data from a faulty dual-phase oil recovery system to determine whether the system is failing or whether the initial estimate of product to be recovered was incorrect. Prepare specification sections pertaining to underground storage tanks, earthwork, hazardous material handling and disposal to be used in the contract documents for bidding purposes. Responsible for review of investigative reports for accuracy and submittal to client. Facilitate weekly project status meetings to balance workload among team players and to maintain the team's focus.

- **Environmental Impact Statements / NYC Economic Development Corporation / New York.** Project manager. Performed a hazardous materials survey of the site and its surrounding area to identify potential environmental issues for disclosure in the Draft Environmental Impact Statement (DEIS). Co-authored DEIS hazardous materials chapter. Prepared cost estimate and scope of work for the Phase II ESI to be performed at the site. Coordinated field work mobilization including, scheduling of geophysical surveyor, driller and staff, and negotiation and preparation of sub-contractor agreements. Responsible for completion of field work and preparation of Phase II ESI findings report according to agreed upon scope of work.

- **Site Investigations / NYC Transit Authority – No. 7 Subway Extension Project / New York.** Project manager. Coordinated the preparation of more than 50 Phase I ESAs for sites slated to be used to accommodate the No. 7 Subway Extension; prepared Phase II ESI scopes of work based on results of the Phase I ESAs. Managed efforts between client and consultant team, performed oversight of fieldwork, prepared numerous sampling and analysis plans and Phase II ESA reports. Co-authored the Hazardous Materials chapter of the Final Environmental Impact Statement.

- **Site Investigations / LIRR Property Acquisition / New York and Long Island.** Project manager. Assisted in the preparation of the Phase II ESI, which included subcontractor and client coordination, scheduling and cost monitoring, subsurface site investigation, and findings report preparation.

- **Asbestos and Lead Management Services / MTA/LIRR East Side Access Project / New York.** Environmental Engineer. Inspected the 63rd Street Tunnel for active water leaks, asbestos containing material and lead based paint. Collected representative water samples, analyzed lab data and prepared findings report summaries that formulated conclusions and recommendations regarding the sites' environmental integrity.

- **Site Investigation / U.S. General Services Administration Champlain Border Crossing / Vermont.** Project manager. Responsibilities included coordination with client, government officials and interdepartmental personnel, budget management, site assessment, and report preparation.

- **Site Investigation / Westchester County Department of Public Works – Taxiway Reconstruction and Extension Phase IV / New York.** Performed subsurface and supplemental ESA including determining the extent of any remaining impacted material and documented the closure of areas where contaminated material was removed.

APPENDIX J

RECORDS OF COMMUNICATION

ATC ASSOCIATES INC.

104 East 25th Street
Tenth Floor
New York, NY 10010
Telephone: 212-353-8280
Facsimile: 212-353-8306

August 15, 2007 Sent-by-fax

Ms. Rena Bryant
Secretary of the Health Department
NYC Department of Health
125 Worth Street
Room 604A-Box 31
New York, New York 10013
Tel #: (212) 295-5383
Fax #: (212) 788-4315

Re: Freedom of Information Law Request

BLOCK	LOT	LEGAL ADDRESS
729	50	371 9th Ave, New York, NY 10001
729	60	401-405 9th Ave, New York, NY 10001
729	163	430 W 33rd St, New York, NY 10001

Dear Ms. Bryant:

ATC is writing pursuant to the New York Freedom of Information Law to request access to certain information available from your agency for the above referenced properties. ATC would like to receive information concerning the following:

- Chemical and petroleum storage tanks, spill records, toxic waste dump/wastewater discharge; and
- Monitoring data, regulatory non-compliance notices, documents or studies regarding any health and environmental problems.

Please let me know if there are any costs associated with this request prior to processing. Your response can either be faxed or mailed to us at the fax number and/or location identified above. If you have any questions, please call me at (212) 353-8280 extension 372.

Thank you for your prompt attention to this matter.

Sincerely,

ATC Associates Inc.

Isabel Ribeiro

Isabel Ribeiro, Project Manager

NEW YORK CITY DEPARTMENT OF ENVIRONMENTAL PROTECTION

Application for Records, Article 6 - New York State Public Officers Law, Freedom of Information Law

Complete Part I of this form. Please refer to instruction sheet for assistance in completing this form. If responsive records are located, you will be notified and informed of the required payment. Advance payment is required in check or money order payable to the City of New York before documents will be released. Send the complete application to the Records Access Officer at NYC DEP, Bureau of Legal Affairs, 59-17 Junction Blvd., 19th Fl., Flushing, NY 11373 or fax to (718) 595-6543

PART I. APPLICATION - Check Bureau(s) known or believed to have the record(s):

- ☐ Executive
- ☐ General Counsel
- ☐ Agency Chief Contracting Office
- ☐ Bureau of Customer Services (Water Bills)
- ☒ Bureau of Environmental Compliance
- ☐ Asbestos
- ☒ Hazardous Materials
- ☐ Air & Noise
- ☐ Environmental Control Board
- ☐ Bureau of Environmental Engineering
- ☒ Office of Environmental Planning and Assessment
- ☐ Bureau of Wastewater Treatment
- ☒ Sewer discharge violations
- ☐ Bureau of Water and Sewer Operations
- ☐ Water Records
- ☐ Sewer Records
- ☐ Bureau of Water Supply
- ☒ Water Quality
- ☐ DEP Police
- ☐ _____

I hereby apply to ○ inspect or ☒ receive copies of the following records (use additional sheets as needed and attach): Please forward all available information regarding USTs, soil records, remediation sites, dumpsites, storage of hazardous materials, hazardous material activities etc. as pertains to the following address: [illegible] Manhattan, NY [illegible]

Name: Isabel Ribeiro Phone: 212 353 3280 E-Mail: isabel.ribeiro@atcassociates.u
Firm: ATC Associates
Address: 104 East 25th Street
Signature: [illegible] Date: 8/15/07

PART II. DISPOSITION OF REQUEST (*TO BE COMPLETED BY THE DEPARTMENT*)

☐ APPROVED ☐ APPROVED IN PART - - To arrange for access to the records, please contact:

(Department Representative) (Bureau) (Phone No.)

Number of Pages:_____ x$.25 per page = Cost:_____

☐ DENIED ☐ DENIED IN PART - for reason(s) checked: References are to Sec. 87 of the Public Officers Law.

- ☐ Exempt: State/Fed. Statute (2(a))
- ☐ Invasion of personal privacy (2(b))
- ☐ Competitive position injury (2(d))
- ☐ Exempt: Law Enforcement (2(e))
- ☐ Inter/Intra-agency material (2(g))
- ☐ (Other)_____

Brief Description of records not subject to disclosure_____

A denial, in whole or in part, may be appealed within 30 days by writing to the NYCDEP FOIL Appeals Officer, 59-17 Junction Blvd., 19th Fl., Flushing, NY 11373

☐ UNAVAILABLE - - for reason(s) checked:

- ☐ Not described in sufficient detail
- ☐ Not maintained by this Department
- ☐ After search, no records responsive to request located
- ☐ (Other)_____

LOG NO.:_____

(Department Representative) (Bureau) (Date)

☐ Fee Waived ☐ Check/M.O. received ☐ Check/M.O. requested DOC# 060303

APPENDIX K

LABORATORY REPORTS
(NOT USED)

APPENDIX L

OTHER SUPPORTING DOCUMENTATION

ENVIRONMENTAL SITE ASSESSMENT
PROPERTY LOCATED AT
NINTH AVENUE AND 33RD STREET
BLOCK 729, LOT 60
NEW YORK, NEW YORK

Prepared for:

ROSENMAN & COLIN
575 MADISON AVENUE
NEW YORK, NEW YORK

Prepared by:

EEA, *Inc.*

55 Hilton Avenue
Garden City, New York 11530
(516) 746-4400
(212) 227-3200

FEBRUARY 1995

ESA-95107

TABLE OF CONTENTS
Continued

IV. SCOPE OF WORK

V. QUALIFICATIONS

VI. DISCLAIMER

APPENDIX A - Photographs
APPENDIX B - Agency FOIL Requests and Responses

II. REPORT OF FINDINGS

The subject property was inspected on January 23, 1995, and January 25, 1995, by EEA, Inc. investigator Bonnie Braine.

The findings of EEA's investigation, including our regulatory agency checks, are presented in the following sections.

A. Property Description

i). Site Description

The subject property at Ninth Avenue and 33rd Street is located on the south side of West 33rd Street, between Ninth and Tenth Avenues, in the Borough of Manhattan, New York City, New York (see Figures 1 and 2). Tax map identification of this parcel is: Block 729, Lot 60.

The subject property, which consists of two separate vacant lots used for parking, and a depressed right-of-way for the Long Island Rail Road, totals 80,663 square feet in surface area (see Photos 1, 2, and 3). The subject property does not include the industrial loft building at 424 West 33rd Street, which separates the two parking lots.

The depressed railroad right-of-way, which is located at approximately 60 feet below street level on the southern portion of the property, is 44,492 square feet in area. This portion of the site was not accessible for inspection at grade, but was viewed from street level at West 31st Street (see Photos 4 and 5). The rail yard right-of-way included tracks leading to the yards further west, with overhead signal bridges, electrical equipment bridges, track switching equipment, etc. However, no specific "yard" areas (for repair, maintenance, storage of rolling stock) were noted; numerous trains were observed running through this area at the time of both inspections.

The two vacant parking lots total 36,171 square feet in area. The larger of the two lots, the east lot, located at 401-409 Ninth Avenue (aka 400-422 West 33rd Street), consists of an unfenced parking lot (207-car capacity) with an attendant's booth off West 33rd Street (see Photos 6 and 7). A small second metal structure on a concrete base, possibly a former attendant's booth or office associated with a former gasoline station, is located at the southeast corner of the east lot (see Photos 8 and 9). This structure is vacant and is presently only used for signs.

The west lot, located at 440-444 West 33rd Street, has an 82-car capacity and is fenced off from the street. An attendant's booth is located at the northwest corner of this lot (see Photos 3 and 10).

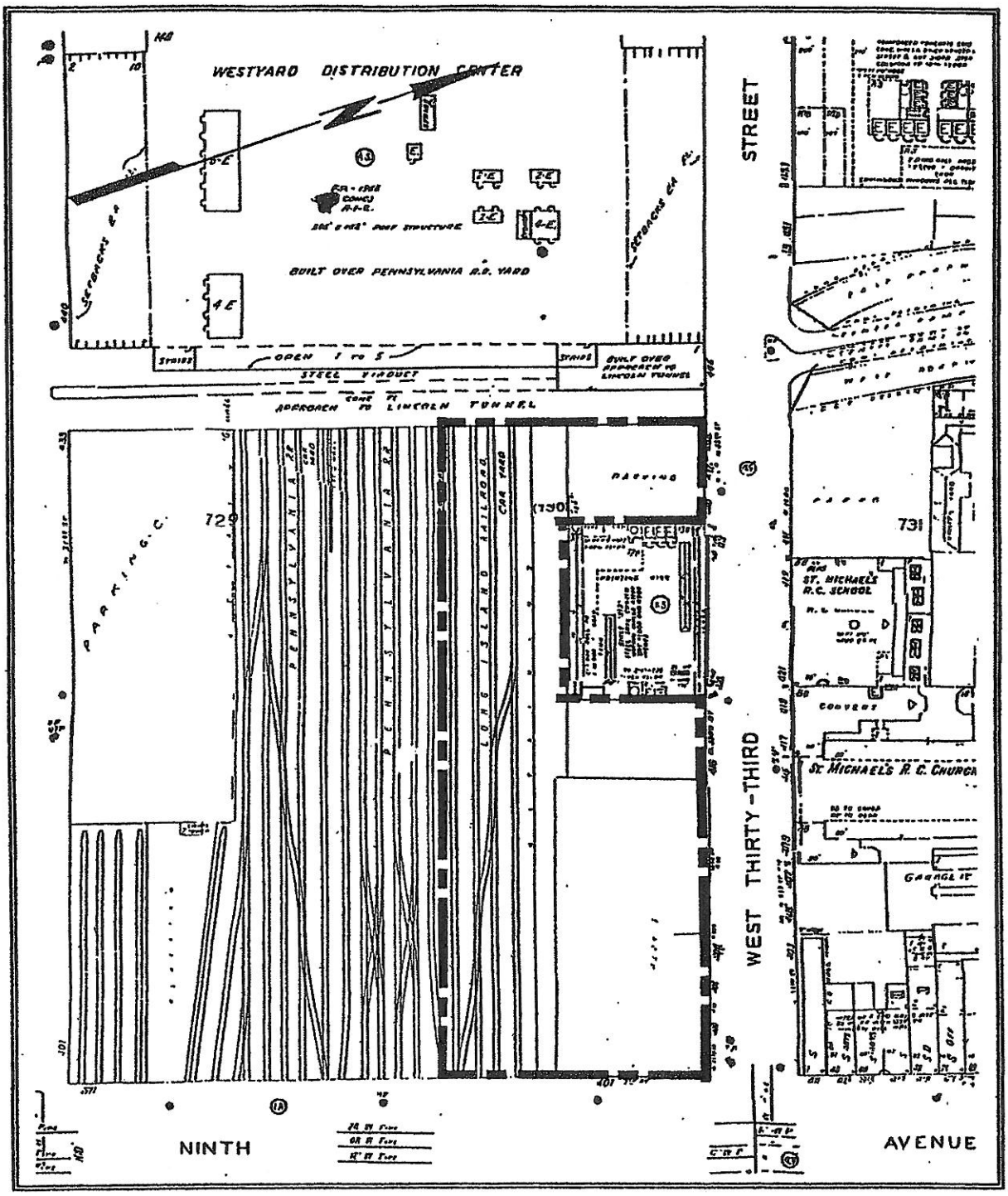

Subject Property Location
1993 Sanborn Atlas

Figure 2

- 412-422 West 33rd Street

1972	ALT 668/1972 CO 72631	Public parking lot/92 vehicles

- 440 West 33rd Street

1944	Demolition Permit 82/1944	Demolish 3-story, non-fireproof firehouse

- 440-444 West 33rd Street

1970	ALT 1106/1970 CO 69632	Public parking lot/38 vehicles
1972	ALT 850/1972 CO 72504	Public parking lot/57 vehicles
1973	ALT 782/1973 CO 73902	Public parking lot/82 vehicles, attendant's shelter

ii). Historical Atlases

The 1890, 1899, 1911, 1930, 1950, 1980, and 1993 Sanborn fire insurance/real estate atlases were reviewed (see Figures 2 through 8). These atlases are another source for the history of structures on the site, and may indicate property use and the presence of buried gasoline tanks. (If atlases indicate buried tanks, this information is also discussed in Section II.E. and, for adjoining properties, Section II.K.).

The 1890 and 1899 atlases indicate that the property was then occupied by multiple residential tenements buildings, and New York City Fire Department Engine Company No. 34 (440 West 33rd Street). The railroad cut had not yet been created; the entire site was occupied by buildings (see Figures 3 and 4).

The 1911, 1930, 1950, 1980, and 1993 atlases all indicate the present rail cut for the depressed railroad right-of-way on the southern portion of the property. The following table summarizes the contents of these atlases (see also Figures 2, 5, 6, 7 and 8).

Year	Structures	Use
1911 ATLAS		
East Lot	eleven 3-, 4- and 5-story tenement structures	residential, retail, light manufacturing
	one 8-story loft building (416-422 W. 33rd St.)	industrial/stores

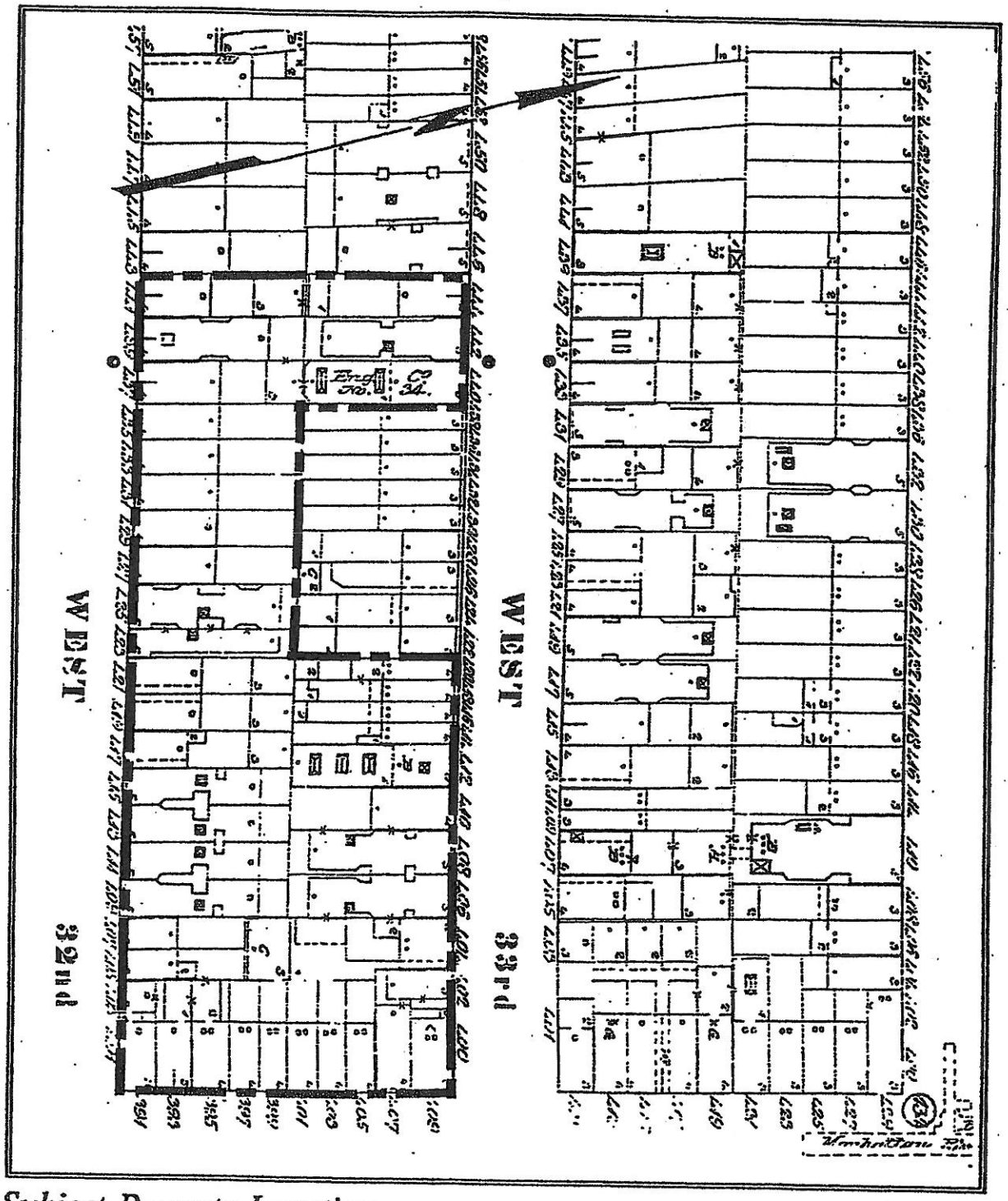

Subject Property Location
1899 Sanborn Atlas

Figure 4

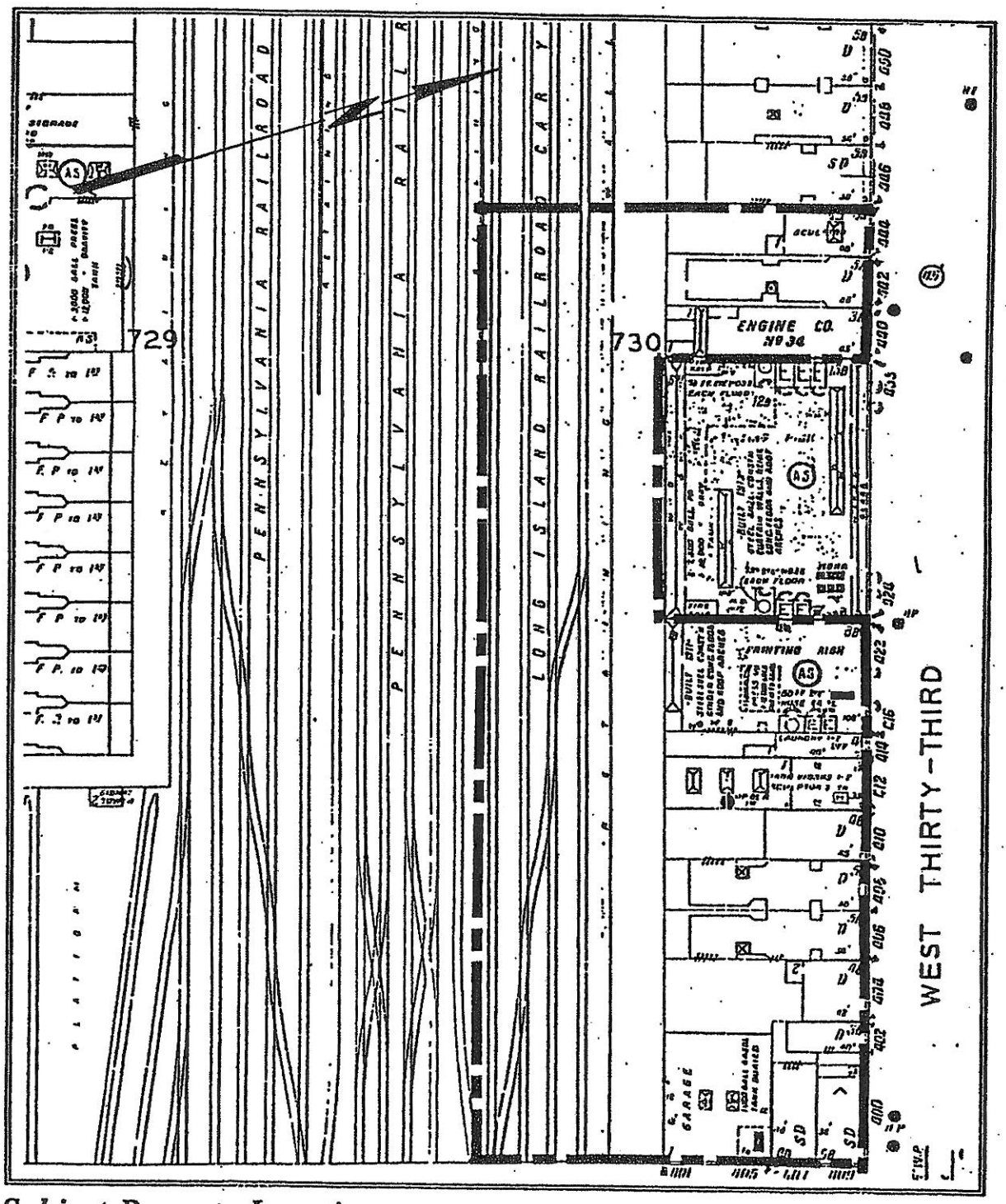

Subject Property Location
1930 Sanborn Atlas

Figure 6

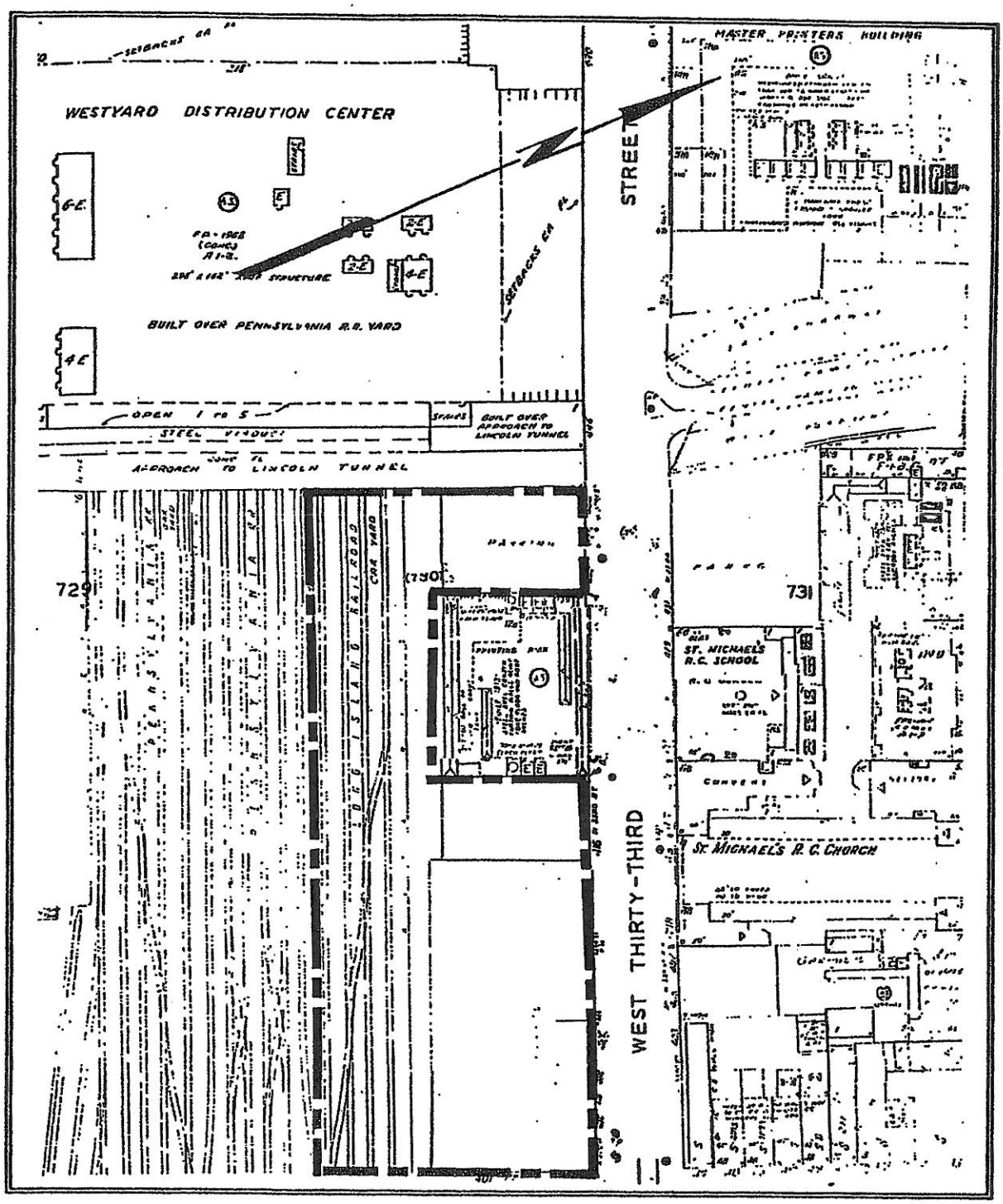

Subject Property Location
1980 Sanborn Atlas

Figure 8

o 1980 and 1993 ATLASES

East Lot	vacant	parking
West Lot	vacant	parking
Southern Portion	railroad tracks (rail cut/retaining wall)	part of Long Island Rail Road car yard

It should be noted that, although earlier Sanborn atlases indicate fairly accurately the presence (or former presence) of buried gasoline tanks at a site, the fact that no such tanks are shown on subsequent atlases does not indicate that Sanborn has verified the removal of such tanks. According to the Sanborn Map Company, detailed "fire insurance" surveys of sites to determine the presence of gasoline tanks were not undertaken after the early 1950s. Atlases prepared after the early 1950s reflect general building types and uses rather than specific occupants and features such as buried tanks.

Information from Sanborn atlases concerning past neighborhood land uses is described in Section II.K.i.

iii). Address Directories

Listings for the subject property from selected years of both New York Telephone (1940 to 1965) and Cole (1971 to 1995) address directories are presented in the following table:

Occupant	Directories Listed
o 406 West 33rd Street	
Residential	1940
o 412 West 33rd Street	
State Iron Works	1940
o 416 West 33rd Street	
Conway Printing	1940, 1945, 1950, 1955
Dependable Die Cutting	1940, 1945
Milpo Button Wks	1955
Smac Buttons	1955, 1960, 1965
Golden Touch Pattern Sve	1965
Town & Country Gift Shop	1965, 1971
Unified Packaging & Shp	1971
No listings	1975, 1979, 1983, 1986, 1990, 1994, 1995

Avenue. This garage was demolished in 1943, and replaced by a gasoline station at 401-409 Ninth Avenue in 1944. This gasoline station operated until 1972, when it was demolished.

The 1950 atlas also indicated that most of the east lot was then vacant and used for parking, and that the west lot was partially occupied by a contractor's yard. Both east and west lots are shown as vacant parking lots on the 1980 and 1993 atlases.

The rail cut portion of the property is indicated as a part of the Long Island Rail Road "car yard" on the 1911, 1930, 1950, 1980, and 1993 atlases.

Some of the past occupants of the parking lot parcels (i.e., garage, gasoline station, contractor's yard, printing businesses, iron works, etc.) were types of operations that store, use, or produce significant quantities of toxic or hazardous materials and/or wastes: e.g., inks, printing and plate developing solutions and wastes, oils, solvents, gasoline, automotive fluids used in repair (if any), etc. In addition, rail yards have typically been the location for the use, storage, and/or spills of toxic or hazardous materials and wastes, e.g.: petroleum products, solvents, various herbicides/pesticides (used in track maintenance), creosote (wood preservative for rail ties), paints, and polychlorinated biphenyls (PCBs), which were formerly used as an additive in various oils, including locomotive transformer oil and hydraulic oil, etc.

C. Site Characteristics

i). Hydrogeology and Site Topography

The island of Manhattan is composed mainly of consolidated bedrock known as the Manhattan Schist Formation. Overlying the bedrock are unconsolidated sediments consisting of quaternary glacial deposits such as sand, silt, clay, fill, gravel and various sized boulders.

These sediments known as the ground moraine are usually found to range from 2 to 35 feet in thickness. In many places the bedrock outcrops at the surface (i.e., Central Park and Harlem). In lower Manhattan unconsolidated sediments may extend to depths up to 200 feet. Locally where relic stream channels scoured out the surrounding bedrock unconsolidated sediments are found to thicknesses of 75 feet or more.

Groundwater is generally found where substantially thick unconsolidated sediments exist. Manhattan Schist is unimportant as an aquifer because of its relative impermeability, although in highly fractured areas (i.e., Morningside Park, Morningside Heights) bedrock wells have produced up to 40 gallons per minute.

Only three drainage structures were found in the parking lot areas: these were located in the narrow strip to the rear of the building at 424 West 33rd Street, which runs between the two parking lots (see Photo 13). Bags of rock salt and wood pallets were observed stored in this rear area; some of this rock salt had leaked, and was also noted around the easternmost drain (see Photos 12 and 13). The destination of these drains is not known; they may connect to the municipal sewer system, or discharge to soils or the rail cut below.

It should be noted that drainage structures in active parking areas may have been covered by vehicles, etc., and therefore may not have been visible at the time of inspection.

c). Rail Cut Drainage

As noted previously, the depressed rail cut portion of the subject site was not accessible for physical inspection, and was only observed from street level. Therefore, the presence of any drainage structures, sumps, etc., to handle run-off from this area could not be confirmed.

It is presumed that a storm water drainage system is located throughout the rail cut, to handle runoff from depressed track areas. Since this area is 60 feet below grade, it is likely that run-off is collected in sumps and pumped to grade. The final discharge point (i.e., the municipal stormwater system, the Hudson River, soils) cannot be confirmed without specific drainage plans from the Long Island Rail Road/Amtrak. Any such discharges of rail yard runoff would require a SPDES or other permit from New York State and/or the New York City Department of Environmental Protection, depending on the final discharge destination (see Section II.F.ii.).

iii). Flood Plain Information

The subject property lies in Zone C, an area of minimal flooding, on the Flood Insurance Rate Map #3604970039B (Federal Emergency Management Agency, November 16, 1983). The subject property is not in a flood plain.

iv). Sensitive Receptors

Sensitive receptors (e.g., wetlands, surface waters, well fields, groundwater recharge basins) were checked for the immediate vicinity of the subject site. In the event of an incident involving the spill of a toxic or hazardous material at the subject site, more costly remedial actions may be required when sensitive receptors are present.

Environmental Conservation be contacted to supervise tank removal and any necessary clean-up of soils.

ii). Gasoline Tanks

Historic atlases indicate the former presence of a gasoline station, plus a former garage with a buried gasoline tank, located on the east end of the east lot of the property, along Ninth Avenue (see Section II.B.ii.).

NYCFD has a record of a "voided" gasoline service station account for the subject property at 401-409 Ninth Avenue. However, no records or files corresponding to this account could be located after several requests (see Section II.L.iii.). Therefore, no information was available concerning on the number or specific locations of buried tanks that were previously located (and may remain) on the subject property.

Indications of the existence of at least two remaining buried gasoline tanks (e.g., two gasoline fillports, only one of which was sealed with concrete) were noted during the site inspection. These fillports were observed in the sidewalk along Ninth Avenue (see Photo 14). In addition, a small patched area was observed next to the old "attendant's booth" at the southeast corner of the east parking lot (see Photo 15). This may indicate a former tank or gasoline pump location.

NYCFD Engine Company 34 at 440 West 33rd Street, demolished in 1944, may have had a gasoline or diesel tank on-site for fueling its trucks. There are no NYCFD records for this address. It should be noted that many such engine companies stored fuel in aboveground tanks.

F. Waste Products and Waste Disposal

i). Toxic and Hazardous Wastes

Toxic or hazardous wastes include wastes identified or listed in the Solid Waste Disposal Act of 1980 (42 USC Section 6903, 42 USC Section 6921).

No significant quantities of toxic or hazardous wastes are currently generated on the parking lot portion of the subject property. The operators on the property (Edison Parking and the Long Island Rail Road) are not listed by the USEPA as RCRA hazardous waste generators or transporters, or as RCRA treatment/storage/disposal facilities for the subject property location. However, the adjacent Amtrak Erie Yard is listed as a large quantity hazardous waste generator (see Sections II.L.i.c. and II.L.i.d.).

G. Asbestos-Containing Materials

i). Definitions

According to New York City regulations, friable types of asbestos, i.e., ACM that can be crushed, crumbled or pulverized using hand or mechanical pressure, are hazardous when in a deteriorating condition.

It should be noted that the New York City definition of friable differs from the USEPA definition. The definition of friable under USEPA's Asbestos Hazardous Emergency Response Act (AHERA) regulations defines friable ACM as ACM that can be crushed, crumbled, or pulverized using hand pressure only. Mechanical pressure is not identified in AHERA's definition, so materials containing asbestos fibers embedded in a cement or glue-like matrix (i.e., vinyl asbestos tiles [VATs], linoleum, roofing materials, transite) are not typically considered friable, unless in a damaged state where fiber release by hand pressure is possible.

However, for the purpose of New York City regulations, such materials would be considered friable, since they could be crushed or pulverized using mechanical means. It should be noted that such materials are not considered hazardous under normal conditions of use, unless severely damaged or in a badly deteriorated state, or unless the material is cut, drilled, sanded or otherwise broken up during construction or renovation.

In New York City, ACM repair, removal, and disposal is required to be undertaken in accordance with the rules and regulations of the New York City Asbestos Control Program, as promulgated under Title 15, Rules of the City of New York, Chapter 1 (15 RCNY 1), as well as applicable federal and state regulations.

ii). On-Site Suspected Asbestos-Containing Materials

Given the age of the previous buildings on the parking lot portion of the site, it is likely that they contained asbestos-containing materials. These buildings have all been demolished. Depending on the extent of on-site demolition of these buildings (and excavation of basement areas), it is possible that some asbestos-containing materials may remain mixed in with underlying soils.

The remaining structures on the property (three attendant's booths) would not be expected to contain significant amounts of asbestos.

The electrical and switching equipment in the rail cut area may include several types of asbestos-containing materials: e.g., transite panels in electrical or switching boxes/panels, transite

The U.S. Environmental Protection Agency (USEPA) classifies transformers in three categories: Non-PCB Transformers, which contain less than 50 parts per million (ppm) PCBs, PCB-Contaminated Transformers, which contain 50 to 500 ppm PCBs, and PCB Transformers, which contain more than 500 ppm PCBs. Transformers whose PCB concentration is unknown are assumed to be PCB-Contaminated.

No transformers were observed on or adjacent to the parking lot portions of the subject property.

The rail yard area includes electrical and switching equipment that may contain PCB-contaminated oils.

J. Radon

Radon, a naturally occurring radioactive gas, is the product of the decay of radium. It is found most frequently in relatively high concentrations in rock formations containing uranium, granite, shale, phosphate, and pitchblende. Radon may also be found in soils contaminated with industrial waste from uranium and phosphate mining. Radon as a gas can move through the soil and water, and into the atmosphere, and is a potential health concern if confined in sufficiently high concentrations in indoor environments. The U.S. Environmental Protection Agency (USEPA) has set an "action level" of 4.0 picocuries per liter for continuous long term exposure to radon gas. If radon gas is measured above this level, USEPA suggests follow-up testing and remediation measures.

According to data compiled by the Bureau of Radiation Protection, New York State Department of Health, New York City has one of the lowest average levels of basement radon measurements in New York State. The latest March 1994 statistics indicate an average of 1.4 picocuries/liter for New York City (an average of the five counties), compared to a statewide average of 5.6.

Based on these low average levels for New York City, it is unlikely that radon gas levels within any future buildings would exceed the USEPA action level of 4.0 picocuries per liter, and therefore basement radon testing is typically not recommended. However, if specific readings of radon gas levels within a particular building are needed, testing for continuous radon gas levels would be necessary.

K. Neighborhood Land Use

Past land uses surrounding the subject property were obtained from historical atlases (see Figures 2 through 8). Present nearby land uses (within a 500-foot radius of the subject property) were visually surveyed at the time of the site inspection.

ii). Present Neighborhood Land Use

The following adjoining land uses were observed at the time of the site inspection:

Area	Business or Use
North/East/West	12-story industrial loft building, containing printing industry offices, Le Croissant Shop on ground floor (424 West 33rd Street) (see Photo 17)
West	Westyard Distribution Center building (450 West 33rd Street) built over rail yards;Depressed roadway (approach to Lincoln Tunnel) (see Photo 18);
North (across West 33rd Street)	Parking lot (431 West 33rd Street); St. Michael's Roman Catholic Church, Elementary School small parking lot (405-407 West 33rd Street); Cheyenne Diner (411 West 33rd Street)
East (across Ninth Avenue)	U.S. Government Post Office, Main Facility
South	LIRR and Amtrak tracks and Amtrak Erie Yard (see Photo 19)

The adjacent 12-story loft building at 424 West 33rd Street includes numerous printing, graphics, lithography, bindery businesses (one of which is listed as a hazardous waste generator - see Section II.L.i.d.).

Since this building is connected to the municipal sewer system, it is expected that toxic and hazardous materials involved in printing activities within the building would be unlikely to affect surrounding sites.

The Amtrak Erie Yard is located immediately adjacent to the south of the rail cut portion of the property. Various maintenance equipment and platforms were noted in this area (see Photo 19). Based on the nature of this site, and past uses, it is likely that contamination is present. Any spills, leaks, etc. at the Amtrak Erie Yard could pose a contamination threat to the depressed portion of the subject property.

A visual survey of the surrounding land within an approximate 500-foot radius of the subject property was taken. Land uses in the

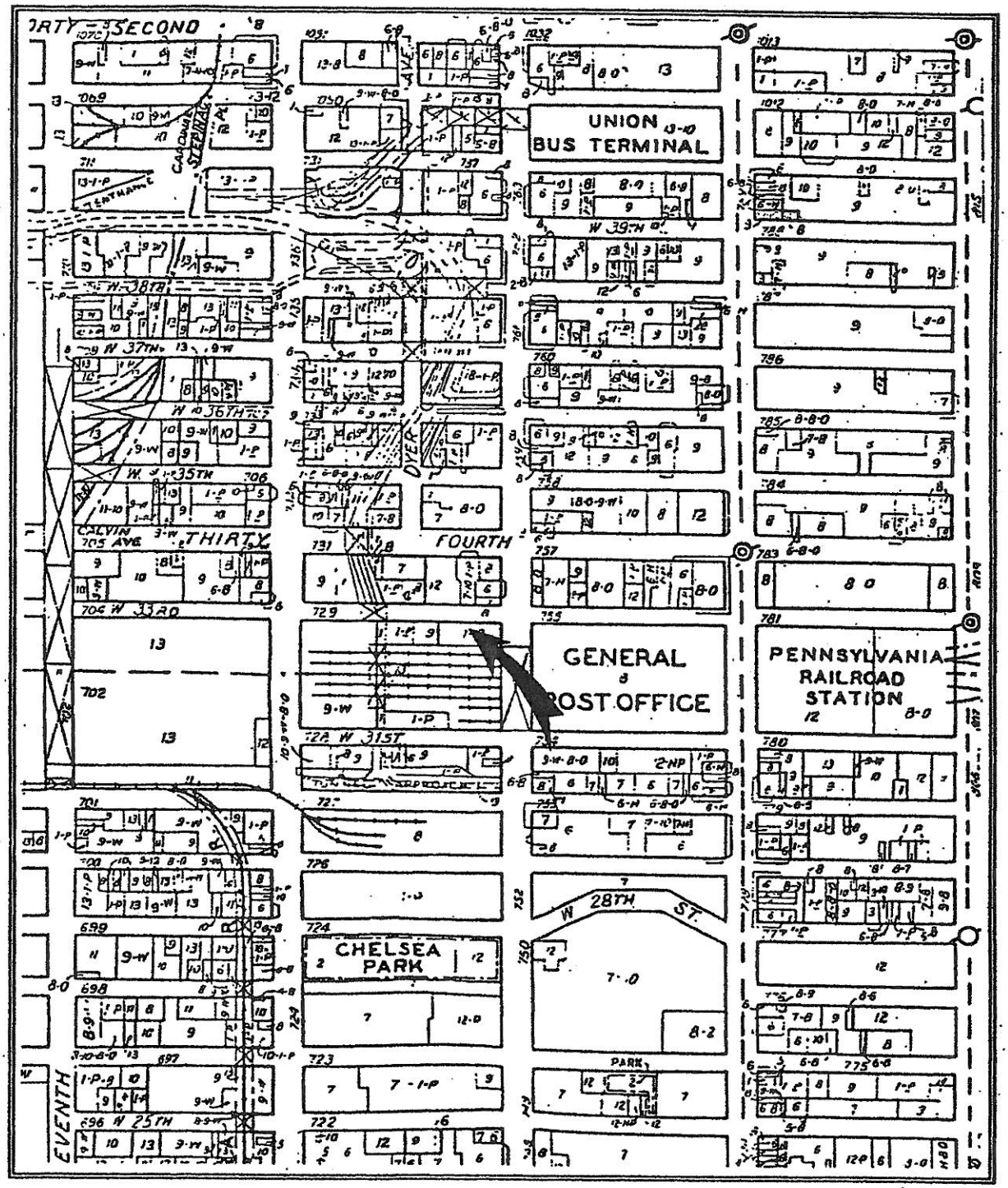

Subject Property Location
New York City Land Use Map (1988)

Figure 9

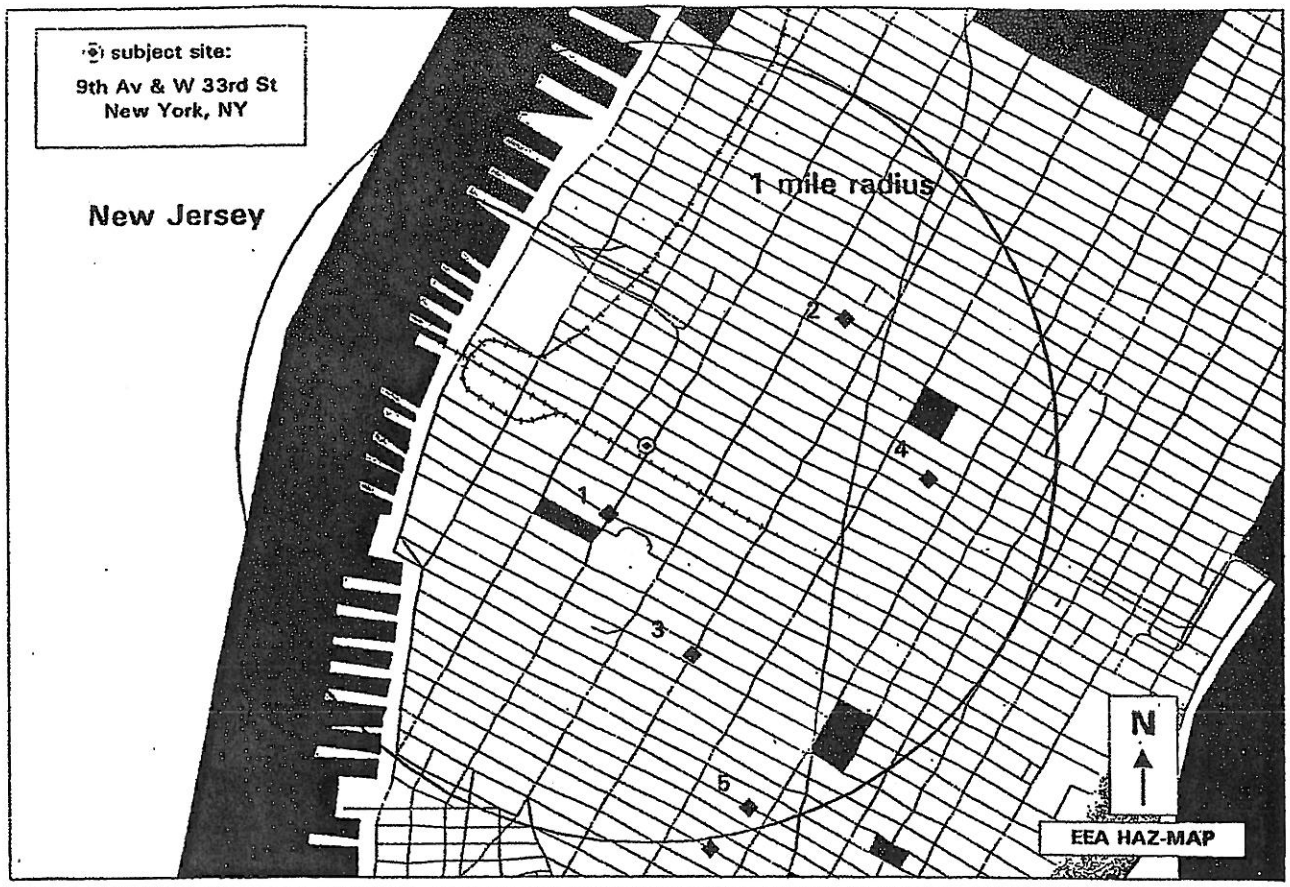

NPL (USEPA-Superfund Sites)

None Listed

CERCLIS (USEPA-Site Investigations)

1 Manhattan General Mail Facility
W 29th St & 9th Av, NY6180000352
NFA, 0.2 mi S
2 NY Times Co, 229 W 43rd St
NYD001315613, NFA, 0.6 mi NE
3 Federal Building, 252 7th Av
NY2470000157, NFA, 0.5 mi S
4 Anchor Casting Co, 38 W 38th St
NYD001617059, NFA, 0.7 mi E
5 Int'l Dial Co, 22 W 19th St
NYD075253807, NFA, 1.0 mi S

NYSDEC Inactive Hazardous Waste Disposal Sites

None Listed

SPDES (State Wastewater Discharge Permits)

None Listed

RCRA Hazardous Waste Transport, Storage & Disposal Facilities

None Listed

Major Oil Storage Facilities

None Listed

Selected Lists of USEPA and NYSDEC Sites Within a One-Mile Radius of the Subject Property

Figure 10

There are no facilities listed in the RCRA TSDF report within an approximate one-mile radius of the subject property.

d). RCRA Hazardous Waste Handlers

RCRA Hazardous Waste Handlers (which include waste generators and transporters are regulated by the federal government under the Resource Conservation and Recovery Act (RCRA). The 1994 USEPA List of RCRA Hazardous Waste Handlers was checked for the subject property and adjoining businesses, as well as for facilities within an approximate 1/4-mile radius of the site. An inventory of hazardous waste handlers is useful to assess the kinds of hazardous materials in the vicinity of the site, as well as on the subject property. It should be noted that the presence of hazardous waste generators or transporters in the neighborhood does not necessarily imply risk of contamination to the subject property.

The subject property was not identified on the list. However, the rail yard facility to the immediate south of the property is listed:

Amtrak Erie Yard is listed as a large quantity generator (facility ID NYD9869455582).

The following additional adjoining businesses are listed as hazardous waste handlers:

Knickerbocker Graphic Service (business at 424 West 33rd Street) is listed as a generator (facility ID NYD987040805).

Art Carved (business at 450 West 33rd Street) is listed as a small quantity generator (facility ID NYD053542015).

An additional 19 hazardous waste handlers were identified within an approximate 1/4-mile radius of the subject site.

e). PCB Activity Database System

A check was made of the U.S. Environmental Protection Agency's PCB Activity Database System (PADS, October 1993 listings). This database lists PCB generators, storers, transporters and permitted disposers that have registered with the Pesticides and Toxic Substances Branch of the USEPA.

The subject property is not on this list. No adjoining properties or facilities are listed in the PADS database.

f). Emergency Response Notification System

A check was made of the most recent USEPA's Emergency Response Notification System (ERNS) database, which is a list of reported

No response has been received to date. Responses typically take at least ten weeks.

b). Inactive Hazardous Waste Disposal Sites

A check was made of the latest lists of NYSDEC Inactive Hazardous Waste Disposal Sites (April 1994 Annual Report and Quarterly Updates).

The subject property is not on this list. No NYSDEC Inactive Hazardous Waste Disposal Sites are listed within approximately one mile of the subject property.

c). Spill Logs

The most recent (June 1994) NYSDEC computerized spill logs for Region 2 were reviewed by EEA for spill incidents with an approximate 1/2-mile radius of the site.

No spills were listed on the subject property.

Three spills were listed within an approximate 500-foot radius of the site:

Spill #	Date	Location	Material	Cause	Status
8604454	10/10/86	Penn Sta. Track 4	PCB Oil	Equip. failure	Closed
9008732	11/09/90	430 W. 34th St.	#6 fuel oil	Equip. failure	Closed
9402020	not given	454 9th Avenue	not specified	not specified	not specified

In addition, another 70 NYSDEC spill incidents were identified within an approximate 1/2-mile radius of the subject property.

Spills listed as tank test failures indicate the possibility of oil or gasoline seepage to the surrounding soils or groundwater. Other spills (i.e., accidents, sloppy housekeeping, equipment failures, etc.) may only affect surface soils.

d). Significant SPDES Facilities

Facilities with SPDES (State Pollutant Discharge Elimination System) permits must submit routine monitoring reports to the government, and are subject to regulatory review and compliance with discharge limits established by the NYSDEC and USEPA. SPDES permitees discharge to cesspools and/or local water bodies, and thus, may affect the quality of the groundwater and/or nearby waters.

A check was made of the NYSDEC database (January 1995) of "significant SPDES facilities" (approximately 1,700 of a total of 8,600 SPDES permitees statewide). The facilities excluded from the

h). Major Oil Storage Facilities

A check was made of the most recent NYSDEC Major Oil Storage Facilities (MOSF) database (June 1994), which lists all facilities (onshore facilities or vessels) with petroleum storage capacities of 400,000 gallons or greater.

There are no MOSF facilities listed within an approximate one-mile radius of the subject property.

i). Permitted Hazardous/Industrial Waste Transporters

A check was made of the most recent list of NYSDEC Permitted Hazardous/Industrial Waste Transporters (Pursuant to 6 NYCRR Part 364) (October 28, 1993). This list includes the types of waste transported by the permitted facility and the TSDF (Treatment Storage and Disposal Facility) to which each waste is transported.

The subject property and adjoining properties are not on this list.

iii). N.Y.C. Fire Department

A New York City Fire Department (NYCFD) records search was undertaken for the subject property to determine if there are any files for petroleum storage tanks (buried or aboveground) at the subject site. NYCFD records were checked for fuel oil, diesel, gasoline, waste oil, etc.

NYCFD has a record of a voided gasoline account for the portion of the subject property at 401-409 Ninth Avenue (see Section II.E.). There were no other records of petroleum storage tanks for the range of addresses at the subject property.

iv). N.Y.C. Department of Environmental Protection

A Freedom of Information Law (FOIL) request was sent to the NYC Department of Environmental Protection (NYCDEP) on January 10, 1995, for information concerning this property.

No response has been received to date from NYCDEP.

v). N.Y.C. Department of Sanitation

The following inactive landfills are located in New York City: Pelham Bay, Bronx; Pennsylvania and Fountain Avenues, Brooklyn; Edgemere Avenue, Queens; and Brookfield Avenue, Staten Island,. Only one active landfill is located in New York City: Fresh Kills, Staten Island. None of these landfills are located within 0.5 mile of the subject site.

partially occupied by a contractor's yard. Both east and west lots are shown as vacant parking lots on the 1980 and 1993 atlases.

The rail cut portion of the property is indicated as a part of the Long Island Rail Road "car yard" on the 1911, 1930, 1950, 1980, and 1993 atlases.

Some of the past occupants of the parking lot parcels (i.e., garage, gasoline station, contractor's yard, printing businesses, iron works, etc.) were types of operations that store, use, or produce significant quantities of toxic or hazardous materials and/or wastes: e.g., inks, printing and plate developing solutions and washes, oils, solvents, gasoline, automotive fluids used in repair (if any), etc. The larger industrial buildings (i.e., printing operations at 416 West 33rd Street) were most likely connected to the sewer system, and therefore would have been unlikely to have resulted in the significant residual contamination of the site. However, the extent and nature of operations at other former industrial facilities, such as the contractor's yard at 440-442 West 33rd Street, could not be determined. It is possible that past activities could have resulted in some contamination at that location.

Rail yards have typically been the location for the use, storage, and/or spills of toxic or hazardous materials and wastes, e.g.: petroleum products, solvents, various herbicides/pesticides (used in track maintenance), creosote (wood preservative for rail ties), paints, and polychlorinated biphenyls (PCBs), which were formerly used as an additive in various oils, including locomotive transformer oil and hydraulic oil, etc., and their waste products.

No definitive assessment of the potential for surface and subsurface contamination from any past industrial/rail-related yard activities can be made without specific testing.

- <u>Site Drainage</u>

  - **Sanitary Sewage Discharge**

It is likely that most of the previous structures on the site were connected to the municipal sewer system. However, as indicated on the 1911 and 1930 Sanborn atlases, some of the previous tenement buildings on the adjacent lot at 424-438 West 33rd Street had outhouses in the rear yards, suggesting that some of the original structures in the area may not have been hooked up to the sewer system at that time. It is possible, therefore, that some older sanitary systems, floor drains, etc. on the subject property portion of the site, may have discharged to soils at one time. It is not known if any such discharges involved toxic or hazardous materials. Most industrial operations on-site at the time would have been small scale in nature.

any train maintenance/repair areas may have also involved paints contaminated with other metals, including mercury and cadmium.

- **Polychorinated Biphenyls**

No transformers were observed on or adjacent to the parking lot portions of the subject property.

The rail yard area includes electrical and switching equipment that may contain PCB-contaminated oils.

- **Regulatory Records and Databases**

EEA's review of available agency records did not disclose any evidence of documented on-site spills or other reported contamination at the subject property. (As noted in the report, there was no information concerning the presence, integrity, or closure status of gasoline storage tanks associated with former gasoline station use.)

The subject site is not included on the following USEPA databases: the Superfund or CERCLIS lists, the ERNS database, the FINDS database, the RCRA Hazardous Waste Handlers and Treatment/Storage/Disposal Facilities lists. There are also no listings for the subject property on the following NYSDEC databases: Spill Logs, Petroleum Bulk Storage and Chemical Bulk Storage, the TRIS database, the NYSDEC Inactive Hazardous Waste Disposal Site Registry, Permitted Hazardous/Industrial Waste Transporters, Major Oil Storage Facilities, and significant SPDES facilities lists.

B. OFF-SITE FINDINGS

The subject property is located in a section of Manhattan that has been characterized by a mix of transportation, industrial, residential, and commercial uses since the early 20th century. No Superfund sites, Inactive Hazardous Waste Disposal sites, RCRA Treatment/Storage/Disposal Facilities, Major Oil Storage Facilities, or Significant SPDES Facilities are listed within approximately one mile of the subject property (see Section II.L.). Five CERCLIS sites are located within this one-mile radius; all of these sites have received "No Further Action" designations.

A total of 70 NYSDEC spill incidents are listed within an approximate 1/2-mile radius of the site; only three of these are listed within 500 feet of the subject property. Two of the three nearby spills have been closed by NYSDEC.

Immediately adjacent to the site are several properties involving the handling of toxic and hazardous materials, including the Amtrak Erie Yard in the depressed rail area at 31st Street and

IV. SCOPE OF WORK

A. Purpose and Limitations

This Phase I Environmental Site Assessment (ESA) involves research into the history of uses of the subject property, checks with appropriate government agencies, and a visual inspection of the facilities and property to determine the possible presence of toxic and hazardous materials, and/or chemical products. An evaluation is then made regarding the potential for significant site contamination by toxic or hazardous materials and/or chemical products from past or present use.

Since the Phase I scope of work does not typically include testing of building materials (for asbestos, lead-based paints, PCBs, etc.), or of subsurface soils or groundwater, no definitive assessment of the presence of asbestos, lead-based paint, PCBs, soil or groundwater contamination (from on-site or off-site sources) is made. In addition, specific testing for radon levels is also not undertaken. It should be noted that other issues that may relate to property value impairments (e.g., ambient air quality, noise pollution, perceived risk from electromagnetic fields, etc.) are outside the scope of a Phase I ESA, and are not addressed.

If further determination of any potential contamination or analysis of specific materials is needed, then testing and/or further investigation (Phase II) would be necessary.

B. Conformance with ASTM Standard Practice

This report has been prepared in conformance with the scope of the ASTM Standard Practice for Phase I ESAs (E1527-94), as well as generally accepted industry protocols. In several aspects the scope of work exceeds the recommended ASTM scope (e.g., additional database searches, asbestos, radon, lead-based paint issues, wetlands), etc. It should be noted that any limitations to the site inspection (e.g., inaccessible areas of the subject property, etc.) are specified in the report.

C. Sources of Information and Research Methods

A Phase I ESA investigation typically consists of three major components: research into the history of the site, on-site inspection, and review of applicable regulatory agency records and databases.

Historical site research is important in the assessment of the likelihood of past releases of hazardous substances (which include

Rick Gimello

From: Isabel Ribeiro [isabel.ribeiro@atcassociates.com]
Sent: Monday, August 13, 2007 4:45 PM
To: Rick Gimello
Subject: My info

Rick

My contact information is below.

Regards,

Isabel
Isabel Ribeiro
Project Manager

104 East 25th Street
New York, NY 10010
phone: 212.353.8280 (ext.372)
fax: 212.979.8447
isabel.ribeiro@atcassociates.com
www.atcassociates.com

APPENDIX M

TERMINOLOGY

EDR® Environmental Data Resources Inc

netr Real Estate Research & Information

he EDR Environmental Lien Search Report

371 9TH AVENUE
NEW YORK, NEW YORK

Wednesday, August 22, 2007

Project Number: L07-07407

The Standard In Environmental Risk Management Information

440 Wheelers Farm Road
Milford, Connecticut 06460

Nationwide Customer Service

Telephone: 1-800-352-0050
Fax: 1-800-231-6802

ENVIRONMENTAL LIEN REPORT

The EDR Environmental LienSearch Report provides results from a search of available current land title records for environmental cleanup liens and other activity and use limitations, such as engineering controls and institutional controls.

A network of professional, trained researchers, following established procedures, uses client supplied property information to:

- search for parcel information and/or legal description;
- search for ownership information;
- research official land title documents recorded at jurisdictional agencies such as recorders' office, registries of deed, county clerks' offices, etc.;
- access a copy of the deed;
- search for environmental encumbering instrument(s) associated with the deed;
- provide a copy of any environmental encumbrance(s) based upon a review of key words in the instrument(s) (title, parties involved and description); and
- provide a copy of the deed or cite documents reviewed;

Thank you for your business
Please contact EDR at 1-800-352-0050
with any questions or comments

Disclaimer - Copyright and Trademark Notice

This report was prepared for the use of Environmental Data Resources, Inc., and ATC Associates Inc., exclusively. This report is neither a guarantee of title, a commitment to insure, nor a policy of title insurance. **NO WARRANTY, EXPRESSED OR IMPLIED, IS MADE WHATSOEVER IN CONNECTION WITH THIS REPORT.** Environmental Data Resources, Inc. (EDR) and Nationwide Environmental Title Research (NETR) specifically disclaim the making of any such warranties, including without limitation, merchantability or fitness for a particular use or purpose. The information contained in this report is retrieved as it is recorded from the various agencies that make it available. The total liability is limited to the fee paid for this report.

Copyright 2006 by Environmental Data Resources, Inc. All rights reserved. Reproduction in any media or format, in whole or in part, of any report or map of Environmental Data Resources, Inc., or its affiliates, is prohibited without prior written permission

EDR and its logos are trademarks of Environmental Data Resources, Inc. or its affiliates. All other trademarks used herein are the property of their respective owners.

EDR® Environmental Data Resources Inc

netr
Real Estate Research
& Information

'he EDR Environmental Lien Search Report

371 9TH AVENUE
NEW YORK, NEW YORK

Monday, September 10, 2007

Project Number: L07-07912

The Standard In Environmental Risk Management Information

440 Wheelers Farm Road
Milford, Connecticut 06460

Nationwide Customer Service

Telephone: 1-800-352-0050
Fax: 1-800-231-6802

ENVIRONMENTAL LIEN REPORT

The EDR Environmental LienSearch Report provides results from a search of available current land title records for environmental cleanup liens and other activity and use limitations, such as engineering controls and institutional controls.

A network of professional, trained researchers, following established procedures, uses client supplied property information to:

- search for parcel information and/or legal description;
- search for ownership information;
- research official land title documents recorded at jurisdictional agencies such as recorders' office, registries of deed, county clerks' offices, etc.;
- access a copy of the deed;
- search for environmental encumbering instrument(s) associated with the deed;
- provide a copy of any environmental encumbrance(s) based upon a review of key words in the instrument(s) (title, parties involved and description); and
- provide a copy of the deed or cite documents reviewed;

Thank you for your business
Please contact EDR at 1-800-352-0050
with any questions or comments

Disclaimer - Copyright and Trademark Notice

This report was prepared for the use of Environmental Data Resources, Inc., and ATC Associates Inc., exclusively. This report is neither a guarantee of title, a commitment to insure, nor a policy of title insurance. **NO WARRANTY, EXPRESSED OR IMPLIED, IS MADE WHATSOEVER IN CONNECTION WITH THIS REPORT.** Environmental Data Resources, Inc. (EDR) and Nationwide Environmental Title Research (NETR) specifically disclaim the making of any such warranties, including without limitation, merchantability or fitness for a particular use or purpose. The information contained in this report is retrieved as it is recorded from the various agencies that make it available. The total liability is limited to the fee paid for this report.

Copyright 2006 by Environmental Data Resources, Inc. All rights reserved. Reproduction in any media or format, in whole or in part, of any report or map of Environmental Data Resources, Inc., or its affiliates, is prohibited without prior written permission

EDR and its logos are trademarks of Environmental Data Resources, Inc. or its affiliates. All other trademarks used herein are the property of their respective owners.

ENVIRONMENTAL LIEN REPORT

The EDR Environmental Lien Search Report is intended to assist in the search for environmental liens filed in land title records.

TARGET PROPERTY INFORMATION

ADDRESS

371 9th Avenue
New York, New York

RESEARCH SOURCE

Source: New York City Register
New York County Clerk
New York Department of Finance

DEED INFORMATION

Type of Instrument: Bargain and Sale Deed

Title is vested in: 9th and 33rd Associates, LP, a Delaware limited partnership

Title received from: 9th and 33rd Corporation, a Delaware corporation

Deed Dated: 04/24/1986
Deed Recorded: 05/01/1986
Book: 1058
Page: 68

LEGAL DESCRIPTION

Lot 60, Block 729, also commonly known as 371 9th Avenue, situated and lying in the City of New York, New York County, State of New York

ENVIRONMENTAL LIEN

Environmental Lien: Found ☐ Not Found ☒

OTHER ACTIVITY AND USE LIMITATIONS (AULs)

Other AULs: Found ☐ Not Found ☒

No Consideration

M23375

Standard N.Y.B.T.U. Form 9001 • 8-88-135—Bargain and Sale Deed, without Covenant against Grantor's Acts—Individual or Corporation (Single sheet)

CONSULT YOUR LAWYER BEFORE SIGNING THIS INSTRUMENT—THIS INSTRUMENT SHOULD BE USED BY LAWYERS ONLY.

Liber 1058 Pg 68

THIS INDENTURE, made the 24th day of April, nineteen hundred and eighty-six

BETWEEN

9th and 33rd Corporation, a Delaware corporation, having its principal office at One Rockefeller Plaza, New York, NY 10020,

party of the first part, and

9th and 33rd Associates, L.P., a Delaware limited partnership having its principal office at 666 Fifth Avenue, New York, NY 10103,

party of the second part,

WITNESSETH, that the party of the first part, in consideration of ten dollars and other valuable consideration paid by the party of the second part, does hereby grant and release unto the party of the second part, the heirs or successors and assigns of the party of the second part forever,

ALL that certain plot, piece or parcel of land, situate, lying and being in the Borough of Manhattan, City, County and State of New York, bounded and described as follows:

BEGINNING at the corner formed by the intersection of the southerly side of West 33rd Street and the westerly side of Ninth Avenue;

RUNNING THENCE westerly along the said southerly side of West 33rd Street, 268 feet 9 inches;

THENCE southerly and parallel with the westerly side of Ninth Avenue 98 feet 9 inches;

THENCE westerly and parallel with the southerly side of West 33rd Street, 131 feet 3 inches;

THENCE northerly and parallel with the westerly side of Ninth Avenue 98 feet 9 inches;

THENCE westerly along the southerly side of West 33rd Street, 98 feet;

THENCE southerly and parallel with the westerly side of Ninth Avenue 188 feet;

THENCE easterly and parallel with the southerly side of West 33rd Street, 498 feet;

THENCE northerly along the westerly side of Ninth Avenue 188 feet to the corner first mentioned at the point or place of BEGINNING.

TAX MAP DESIGNATION

Dist.

Sec. 3

Blk. 729

Lot(s). 60

TOGETHER with all right, title and interest, if any, of the party of the first part in and to any streets and roads abutting the above described premises to the center lines thereof; TOGETHER with the appurtenances and all the estate and rights of the party of the first part in and to said premises; TO HAVE AND TO HOLD the premises herein granted unto the party of the second part, the heirs or successors and assigns of the party of the second part forever.

AND the party of the first part, in compliance with Section 13 of the Lien Law, covenants that the party of the first part will receive the consideration for this conveyance and will hold the right to receive such consideration as a trust fund to be applied first for the purpose of paying the cost of the improvement and will apply the same first to the payment of the cost of the improvement before using any part of the total of the same for any other purpose.

The word "party" shall be construed as if it read "parties" whenever the sense of this indenture so requires.

IN WITNESS WHEREOF, the party of the first part has duly executed this deed the day and year first above written.

In presence of:

9th and 33rd Corporation

By: Paul Cohen

Paul Cohen, a VICE-PRES.

STATE OF NEW YORK, COUNTY OF ss:

On the day of 19 , before me personally came

to me known to be the individual described in and who executed the foregoing instrument, and acknowledged that executed the same.

STATE OF NEW YORK, COUNTY OF ss:

On the day of 19 , before me personally came

FIL 1058 PG 69

to me known to be the individual described in and who executed the foregoing instrument, and acknowledged that executed the same.

STATE OF NEW YORK, COUNTY OF NEW YORK ss:

On the 24 day of April 1986 , before me personally came Paul Cohen

to me known, who, being by me duly sworn, did depose and say that he resides at No. 666 Fifth Ave NY NY ;

that he is the Vice President of 9th and 33rd Corporation , the corporation described in and which executed the foregoing instrument; and that he signed his name thereto by order of the board of directors of said corporation.

STATE OF NEW YORK, COUNTY OF ss:

On the day of 19 , before me personally came

the subscribing witness to the foregoing instrument, with whom I am personally acquainted, who, being by me duly sworn, did depose and say that he resides at No. ;

that he knows to be the individual described in and who executed the foregoing instrument; that he, said subscribing witness, was present and saw execute the same; and that he, said witness, at the same time subscribed h name as witness thereto.

Kathleen H. White
Notary Public

KATHLEEN H. WHITE
NOTARY PUBLIC, State of New York
No. 41-[illegible] Queens County
Certificate Filed in New York County
Commission Expires Oct. 31, 1988

Bargain and Sale Deed
WITHOUT COVENANT AGAINST GRANTOR'S ACTS

TITLE NO. M23375

9th & 33rd Corp., a Del. Corp.

TO

9th & 33rd Associates, Ltd. Part.

SECTION	3
BLOCK	729
LOT	60
COUNTY OR TOWN	
STREET ADDRESS	
TAX BILLING ADDRESS	

BY ADDRESS

DUBN 22450
12
SSST 22450
GRANT 100

REM: 401-09 NINTH AVE A/K/A 409-22 West 33 St

Recorded At Request of The Title Guarantee Company

13591

RETURN BY MAIL TO:

Richard K. Bernard, Esq.
Estroff, Waldman & Poretsky
666 Fifth Avenue
New York, NY 10103-0009

Zip No.

STANDARD FORM OF NEW YORK BOARD OF TITLE UNDERWRITERS
Distributed by
TITLE GUARANTEE NEW YORK
A TICOR TITLE INSURANCE COMPANY

RECORDED BY
LEIC ASSOC., INC.
32 EAST 39th STREET
NEW YORK, N.Y. 10016
699-2170

RESERVE THIS SPACE FOR USE OF RECORDING OFFICE

CITY REGISTER N.Y. COUNTY
1986 MAY -1 AM 11:30

MAY 1 1986
REAL ESTATE TRANSFER TAX
NEW YORK COUNTY
7780

OFFICE OF CITY REGISTER
New York County
RECORDED
Witness my hand
and official seal
CITY REGISTER

REC. FEE
SST
TPT 3445

ENVIRONMENTAL LIEN REPORT

The EDR Environmental Lien Search Report is intended to assist in the search for environmental liens filed in land title records.

TARGET PROPERTY INFORMATION

ADDRESS

371 9th Avenue
New York, New York

RESEARCH SOURCE

Source: New York City Register
New York County Clerk
New York Department of Finance

DEED INFORMATION

Type of Instrument: Deed

Title is vested in: West 31st Street, Inc., a Delaware corporation

Title received from: O & Y U.S. Liquidating Subsidiary Corp., a Delaware corporation, individually and as liquidating agent for West 31st Street Associates

Deed Dated: 01/26/1999
Deed Recorded: 04/06/1999
Book: 2850
Page: 1360

LEGAL DESCRIPTION

Beginning at the corner formed by the intersection of the Northerly side of West 31st Street and the Westerly side of Ninth 9th Avenue; running thence Northerly along the said Westerly side of Ninth Avenue 267 feet; thence Westerly and parallel with the Northerly side of West 31st Street, 498 feet; thence Southerly and parallel with the Westerly side of Ninth Avenue, 267 feet to the said Northerly side of West 31st Street; and thence Easterly along the said Northerly side of West 31st Street, 498 feet to the corner first mentioned at the point of beginning , situated and lying in the City of New York, New York County, State of New York

ENVIRONMENTAL LIEN

Environmental Lien: Found ☐ Not Found ☒

OTHER ACTIVITY AND USE LIMITATIONS (AULs)

Other AULs: Found ☐ Not Found ☒

Standard N.Y.B.T.U. Form 8001 • 5-80-1M— Bargain and Sale Deed, without Covenant against Grantor's Acts—Individual or Corporation (single sheet)

AR-99-029

CONSULT YOUR LAWYER BEFORE SIGNING THIS INSTRUMENT—THIS INSTRUMENT SHOULD BE USED BY LAWYERS ONLY.

THIS INDENTURE, made the 26th day of January, nineteen hundred and ninety-nine

BETWEEN D&Y U.S. LIQUIDATING SUBSIDIARY CORP., a Delaware corporation, individually and as liquidating agent for West 31st Street Associates
One Liberty Plaza, 6th Floor
New York, NY 10006

party of the first part, and West 31st Street, Inc. a Delaware corporation
One Liberty Plaza, 6th Floor
New York, NY 10006

party of the second part,

WITNESSETH, that the party of the first part, in consideration of ten dollars and other valuable consideration paid by the party of the second part, does hereby grant and release unto the party of the second part, the heirs or successors and assigns of the party of the second part forever,

ALL that certain plot, piece or parcel of land, with the buildings and improvements thereon erected, situate, lying and being in the

Borough of Manhattan, City, County and State of New York, bounded and described as follows:

Beginning at the corner formed by the intersection of the Northerly side of West 31st Street and the Westerly side of Ninth Avenue; running thence Northerly along the said Westerly side of Ninth Avenue 267 feet; thence Westerly and parallel with the Northerly side of West 31st Street, 498 feet; thence Southerly and parallel with the Westerly side of Ninth Avenue, 267 feet to the said Northerly side of West 31st Street; and thence Easterly along the said Northerly side of West 31st Street, 498 feet to the corner first mentioned at the point or place of Beginning.

SO IS ORIGINAL

Premises: ~~413-435 W. 31st Street~~
371 Ninth Ave NY

TAX MAP DESIGNATION

Dist.

Sec. 3

Blk. 729

Lot(s): 50 and 9050

TOGETHER with all right, title and interest, if any, of the party of the first part in and to any streets and roads abutting the above described premises to the center lines thereof; **TOGETHER** with the appurtenances and all the estate and rights of the party of the first part in and to said premises; **TO HAVE AND TO HOLD** the premises herein granted unto the party of the second part, the heirs or successors and assigns of the party of the second part forever.

AND the party of the first part, in compliance with Section 13 of the Lien Law, covenants that the party of the first part will receive the consideration for this conveyance and will hold the right to receive such consideration as a trust fund to be applied first for the purpose of paying the cost of the improvement and will apply the same first to the payment of the cost of the improvement before using any part of the total of the same for any other purpose.

The word "party" shall be construed as if it read "parties" whenever the sense of this indenture so requires.

IN WITNESS WHEREOF

STATE OF NEW YORK, COUNTY OF ss:

On the 2 day of 19 , before me personally came

to me known to be the individual described in and who executed the foregoing instrument, and acknowledged that executed the same.

STATE OF NEW YORK, COUNTY OF ss:

On the day of 19 , before me personally came

to me known to be the individual described in and who executed the foregoing instrument, and acknowledged that executed the same.

STATE OF NEW YORK, COUNTY OF ss:

On the 2 day of Feb. 1999, before me personally came Kathleen G. Kane to me known, who, being by me duly sworn, did depose and say that he resides at No. One Liberty Plaza, New York, New York 10006; that he is the Sr. Vice President of O&Y U.S. Liquidating Subsidiary Corp., the corporation described in and which executed the foregoing instrument; that he knows the seal of said corporation; ~~that the seal affixed to said instrument is such corporate seal~~; that it ~~was so affixed by~~ order of the board of directors of said corporation, and that he signed h name thereto by like order.

LISA NEGRON
NOTARY PUBLIC, State of New York
No. 01NE6006270
Qualified in New York County
My Commission Expires Feb. 12, 2000

STATE OF NEW YORK, COUNTY OF ss:

On the day of 19 , before me personally came

the subscribing witness to the foregoing instrument, with whom I am personally acquainted, who, being by me duly sworn, did depose and say that he resides at No.

that he knows ;

to be the individual described in and who executed the foregoing instrument; that he, said subscribing witness, was present and saw execute the same; and that he, said witness, at the same time subscribed h name as witness thereto.

Bargain and Sale Deed

WITHOUT COVENANT AGAINST GRANTOR'S ACTS

TITLE NO. AR-99-029

O&Y U.S. LIQUIDATING SUBSIDIARY CORP.

TO

WEST 31st STREET INC.

SECTION 3
BLOCK 729
LOT 50 and 9050
COUNTY OR TOWN New York
STREET ADDRESS ~~413-435 W. 31st Street~~ 371-399 9th Ave
TAX BILLING ADDRESS One Liberty Plaza
New York, New York 10006

Recorded At Request of The Title Guarantee Company

RETURN BY MAIL TO:

West 31st Street, Inc.
One Liberty Plaza
New York, New York 10006
Attention: Kathleen G. Kane

Zip No.

STANDARD FORM OF NEW YORK BOARD OF TITLE UNDERWRITERS

Distributed by

TITLE GUARANTEE-NEW YORK

A TICOR COMPANY

RECORDING OFFICE

EEL 2850 M 1361

CITY REGISTER RECORDING AND ENDORSEMENT PAGE
- NEW YORK COUNTY -
(This page forms part of the instrument)

REEL 2850 PG 1362

Block(s): 729
Lot(s): 50 & 9050 Air Lot
371 Seventh Ave

Title/Agent Company Name: Title Resource
Title Company Number: AR-99-27

RECORD & RETURN TO:
NAME: Kathleen Kane - World Financial Properties
ADDRESS: One Liberty Plaza
CITY: New York, N.Y. STATE: ZIP: 10006

OFFICE USE ONLY - DO NOT WRITE BELOW THIS LINE

THE FOREGOING INSTRUMENT WAS ENDORSED FOR THE RECORD AS FOLLOWS:

Examined by (✓): MY/KD

City Register Serial Number: 015793

Mtge Tax Serial No.:
Mtge Amount: $
Taxable Amount: $

Indexed By (✓):
Verified By (✓):

Exemption (✓): YES ☐ NO ☐

Block(s) and Lot(s) verified by (✓): Address ☐ Tax Map ☑
Extra Block(s): Lot(s):

Type: [339EE] [255] [OTHER]

Dwelling Type: [1 to 2] [3] [4 to 6] [OVER 6]

Recording Fee A $ 35 -
Affidavit Fee (C) $
TP-584/582 Fee (Y) $
RPTT Fee (R) $ 25
HPD-A ☒ HPD-C ☐

DEED 0248 35.00
LO/TR 1-1 CSHR RECPT 8 53720 DATE Apr 6-99 TIME 14:06

TAX RECEIVED ON ABOVE MORTGAGE

County (basic) $
City (Addt'l) $
Spec Addt'l $
TASF $
MTA $
NYCTA $
TOTAL TAX $

New York State Real Estate Transfer Tax $ 0
Serial Number: 010227

New York City Real Property Transfer Tax Serial Number: R 3233

New York State Gains Tax Serial Number:

Apportionment Mortgage (✓) YES ☐ NO ☐

Joy A. Bobrow, City Register

RECORDED IN NEW YORK COUNTY
OFFICE OF THE CITY REGISTER

1999 APR -6 P 1:53

Witness My Hand and Official Seal

Joy A. Bobrow
City Register

CRGFMSEN.BPG 11/96

46 • H • 003

Form—190-1920 Certificate of Occupancy

SA-C015-20 B

BUREAU OF BUILDINGS

BOROUGH OF MANHATTAN, CITY OF NEW YORK

CERTIFICATE OF OCCUPANCY No. 2642 192 1

THIS CERTIFIES that the building located on Block 720 Lot 46-47-48

known as 401-5 Ninth Avenue.
58' front.

conforms substantially to the approved plans and specifications of A. B. Application No. 167 19 18
and to all the requirements of the BUILDING CODE AND BUILDING ZONE RESOLUTION of the City of New York

for a non-fireproof, cellar & 1 story Garage.

and that the several floors may sustain the live loads, accommodate the number of persons, and be occupied as follows:

FLOORS	Live Load per Square Foot in POUNDS	Number and Classification Persons on each Floor	OCCUPANCY
Cellar	---		BOILER ROOM
1st Floor	on ground	23	GARAGE

[illegible] divisions one and [illegible] with respect [illegible] storage or use [illegible] purpose or occupation [illegible] by general rule as being hazardous

[illegible] BUILDING
[illegible]
[illegible]

This certificate is issued to Alaton Realty Corp.
owner of the aforesaid building, address 461 Eighth Ave., N.Y.City.
in accordance with the provisions of Section 5, Article 1, Chapter 5 of the Code of Ordinances of the City of New York, and Chapter 503, Section 411-a of the Greater New York Charter.

DATED Jan. 24, 1921.

Superintendent of Buildings

Form 55-1051-13041 [illegible] 114

DEPARTMENT OF HOUSING AND BUILDINGS

BOROUGH OF MANHATTAN, CITY OF NEW YORK

JT /lc

No. 30211

Date May 16, 1944

CERTIFICATE OF OCCUPANCY

(Standard form adopted by the Board of Standards and Appeals and issued pursuant to Section 646 of the New York Charter, and Sections C26-181.0 to C26-187.0 inclusive Administrative Code 2.1.3.1. to 2.1.3.7. Building Code.)

This certificate supersedes C. O. No. 2642

To the owner or owners of the building or premises:

THIS CERTIFIES that the new-~~altered~~ ~~existing~~—buildings ~~premises~~ located at

401-409 Ninth avenue, 400-414 West 33d street. 108 ft. front Block 730 Lot 46,49,50, 51,54,55, 57,58.

conforms substantially to the approved plans and specifications, and to the requirements of the building code and all other laws and ordinances, and of the rules and regulations of the Board of Standards and Appeals, applicable to a building of its class and kind at the time the permit was issued; and

CERTIFIES FURTHER that, any provisions of Section 646F of the New York Charter have been complied with as certified by a report of the Fire Commissioner to the Borough Superintendent.

~~New~~ or Alt. No. 430-1943; Alt. 401-1944; New Building 21-1943. Construction classification—Nonfireproof

Occupancy classification—Commercial . Height 1 stories, 11 feet.

Date of completion—January 3, 1944. . Located in Unrestricted Use District.

Area 2 times . Height Zone at time of issuance of permit 730-1943.

This certificate is issued subject to the limitations hereinafter specified and to the following resolutions of the Board of Standards and Appeals: (Calendar numbers to be inserted here)

PERMISSIBLE USE AND OCCUPANCY

STORY	LIVE LOADS Lbs. per Sq. Ft	PERSONS ACCOMMODATED MALE	FEMALE	TOTAL	USE
					Parking and storage of more than five (5) Motor Vehicles, and gasoline service station.
					Brick office 15 ft. X 15 ft. for attendant. Size of plot 110 ft. X 175 ft.
Curb Cut Permit 25791		September		1920	
Permit N2515		June 9,		1936	
Drop Curb 791-43 Permit N900		May		1943.	
					Fire Department Approval for gasoline tanks, January 19, 1944.
					Fire Department Approval for Fire Fighting Equipment, January 22, 1944.
					See Fire [illegible] Building Code, [illegible] Code

SUPERSEDED BY C.O. 2631

Borough Superintendent.

NO CHANGES OF USE OR OCCUPANCY NOT CONSISTENT WITH THIS CERTIFICATE SHALL BE MADE UNLESS FIRST APPROVED BY THE BOROUGH SUPERINTENDENT

Unless an approval for the same has been obtained from the Borough Superintendent, no change or rearrangement in the structural parts of the building, or affecting the light and ventilation of any part thereof, or in the exit facilities, shall be made; no enlargement, whether by extending on any side or by increasing in height shall be made; nor shall the building be moved from one location or position to another; nor shall there by any reduction or diminution of the area of the lot or plot on which the building is located.

The building or any part thereof shall not be used for any purpose other than that for which it is certified.

The superimposed, uniformly distributed loads, or concentrated loads producing the same stresses in the construction in any story shall not exceed the live loads specified on reverse side; the number of persons of either sex in any story shall not exceed that specified when sex is indicated, nor shall the aggregate number of persons in any story exceed the specified total; and the use to which any story may be put shall be restricted to that fixed by this certificate except as specifically stated.

This certificate does not in any way relieve the owner or owners or any other person or persons in possession or control of the building, or any part thereof from obtaining such other permits, licenses or approvals as may be prescribed by law for the uses or purposes for which the building is designed or intended; nor from obtaining the special certificates required for the use and operation of elevators; nor from the installation of fire alarm systems where required by law; nor from complying with any lawful order for additional fire extinguishing appliances under the discretionary powers of the fire commissioner; nor from complying with any lawful order issued with the object of maintaining the building in a safe or lawful condition; nor from complying with any authorized direction to remove encroachments into a public highway or other public place, whether attached to or part of the building or not.

If this certificate is marked "Temporary", it is applicable only to those parts of the building indicated on its face, and certifies to the legal use and occupancy of only such parts of the building; it is subject to all the provisions and conditions applying to a final or permanent certificate; it is not applicable to any building under the jurisdiction of the Housing Division unless it is also approved and endorsed by them, and it must be replaced by a full certificate at the date of expiration.

If this certificate is for an existing building, erected prior to March 14, 1916, it has been duly inspected and it has been found to have been occupied or arranged to be occupied prior to March 14, 1916, as noted on the reverse side, and that on information and belief, since that date there has been no alteration or conversion to a use that changed its classification as defined in the Building Code; or that would necessitate compliance with some special requirement or with the State Labor Law or any other law or ordinance; that there are no notices of violations or orders pending in the Department of Housing and Buildings at this time; that Section 646F of the New York City Charter has been complied with as certified by a report of the Fire Commissioner to the Borough Superintendent, and that, so long as the building is not altered, except by permission of the Borough Superintendent, the existing use and occupancy may be continued.

"§ 646 F. No certificate of occupancy shall be issued for any building, structure, enclosure, place or premises wherein containers for combustibles, chemicals, explosives, inflammables and other dangerous substances, articles, compounds or mixtures are stored, or wherein automatic or other fire alarm systems or fire extinguishing equipment are required by law to be or are installed, until the fire commissioner has tested and inspected and has certified his approval in writing of the installation of such containers, systems or equipment to the Borough Superintendent of the borough in which the installation has been made. Such approval shall be recorded on the certificate of occupancy."

Additional copies of this certificate will be furnished to persons having an interest in the building or premises, upon payment of a fee of fifty cents per copy.

55-2250-71143 114

DEPARTMENT OF HOUSING AND BUILDINGS

JT/lc
FM

BOROUGH OF MANHATTAN , CITY OF NEW YORK

No.

Date May 15, 1947

CERTIFICATE OF OCCUPANCY

(Standard form adopted by the Board of Standards and Appeals and issued pursuant to Section 646 of the New York Charter, and Sections C26-181.0 to C26-187.0 inclusive Administrative Code 2.1.3.1. to 2.1.3.7. Building Code.)

This certificate supersedes C. O. No.

To the owner or owners of the building or premises:

THIS CERTIFIES that the ~~new altered existing~~ building ~~premises~~ located at 405 Ninth avenue Block 730 Lot 46

55 ft. 2" front conforms substantially to the approved plans and specifications, and to the requirements of the building code and all other laws and ordinances, and of the rules and regulations of the Board of Standards and Appeals, applicable to a building of its class and kind at the time the permit was issued; and

CERTIFIES FURTHER that, any provisions of Section 646F of the New York Charter have been complied with as certified by a report of the Fire Commissioner to the Borough Superintendent.

N.B. ~~Alt.~~ No.— 27-1744 Construction classification— Nonfireproof

Occupancy classification— Commercial . Height One stories, 14 feet.

Date of completion— October 21, 1946 . Located in Unrestricted Use District.

A Area 1½ . Height Zone at time of issuance of permit 856-46; 1498-44;

This certificate is issued subject to the limitations hereinafter specified and to the following resolutions of the Board of Standards and Appeals: (Calendar numbers to be inserted here)

PERMISSIBLE USE AND OCCUPANCY

STORY	LIVE LOADS Lbs. per Sq. Ft.	PERSONS ACCOMMODATED MALE	FEMALE	TOTAL	USE
1st story				3	Gasoline Service Station. Parking Lot, Lubritorium, and Office.
Curb Cut permits #2515-36; #5791-30; #300-43;					Area of plot, 2125 sq. ft. 10½ ins.
					Gasoline tanks, Fire Department approval May 9, 1947.

Borough Superintendent.

NO CHANGES OF USE OR OCCUPANCY NOT CONSISTENT WITH THIS CERTIFICATE SHALL BE MADE UNLESS FIRST APPROVED BY THE BOROUGH SUPERINTENDENT.

Unless an approval for the same has been obtained from the Borough Superintendent, no change or rearrangement in the structural parts of the building, or affecting the light and ventilation of any part thereof, or in the exit facilities, shall be made; no enlargement, whether by extending on any side or by increasing in height shall be made; nor shall the building be moved from one location or position to another; nor shall there be any reduction or diminution of the area of the lot or plot on which the building is located.

The building or any part thereof shall not be used for any purpose other than that for which it is certified.

The superimposed, uniformly distributed loads, or concentrated loads producing the same stresses in the construction in any story shall not exceed the live loads specified on reverse side; the number of persons of either sex in any story shall not exceed that specified when sex is indicated, nor shall the aggregate number of persons in any story exceed the specified total; and the use to which any story may be put shall be restricted to that fixed by this certificate except as specifically stated.

This certificate does not in any way relieve the owner or owners or any other person or persons in possession or control of the building, or any part thereof, from obtaining such other permits, licenses or approvals as may be prescribed by law for the uses or purposes for which the building is designed or intended; nor from obtaining the special certificates required for the use and operation of elevators; nor from the installation of fire alarm systems where required by law; nor from complying with any lawful order for additional fire extinguishing appliances under the discretionary powers of the fire commissioner; nor from complying with any lawful order issued with the object of maintaining the building in a safe or lawful condition; nor from complying with any authorized direction to remove encroachments into a public highway or other public place, whether attached to or part of the building or not.

If this certificate is marked "Temporary", it is applicable only to those parts of the building indicated on its face, and certifies to the legal use and occupancy of only such parts of the building; it is subject to all the provisions and conditions applying to a final or permanent certificate; it is not applicable to any building under the jurisdiction of the Housing Division unless it is also approved and endorsed by them, and it must be replaced by a full certificate at the date of expiration.

If this certificate is for an existing building, erected prior to March 14, 1916, it has been duly inspected and it has been found to have been occupied or arranged to be occupied prior to March 14, 1916, as noted on the reverse side, and that on information and belief, since that date there has been no alteration or conversion to a use that changed its classification as defined in the Building Code, or that would necessitate compliance with some special requirement or with the State Labor Law or any other law or ordinance; that there are no notices of violations or orders pending in the Department of Housing and Buildings at this time; that Section 646F of the New York City Charter has been complied with as certified by a report of the Fire Commissioner to the Borough Superintendent, and that, so long as the building is not altered, except by permission of the Borough Superintendent, the existing use and occupancy may be continued.

"§ 646 F. No certificate of occupancy shall be issued for any building, structure, enclosure, place or premises wherein containers for combustibles, chemicals, explosives, inflammables and other dangerous substances, articles, compounds or mixtures are stored, or wherein automatic or other fire alarm systems or fire extinguishing equipment are required by law to be or are installed, until the fire commissioner has tested and inspected and has certified his approval in writing of the installation of such containers, systems or equipment to the Borough Superintendent of the borough in which the installation has been made. Such approval shall be recorded on the certificate of occupancy."

Additional copies of this certificate will be furnished to persons having an interest in the building or premises, upon payment of a fee of fifty cents per copy.

FORM 54C (REV. 6/69)-18M-703942(69)

THE CITY OF NEW YORK

HOUSING AND DEVELOPMENT ADMINISTRATION

DEPARTMENT OF BUILDINGS

CERTIFICATE OF OCCUPANCY

BOROUGH MANHATTAN DATE 9/27/72 NO. 72563

This certificate supersedes C.O. No. ZONING DISTRICT M 1-6

THIS CERTIFIES that the new—altered—existing—building—premises located at 401-409 Ninth Avenue; 400-410 West 33rd St. Block 729 Lot pt. of 146

CONFORMS SUBSTANTIALLY TO THE APPROVED PLANS AND SPECIFICATIONS AND TO THE REQUIREMENTS OF ALL APPLICABLE LAWS, RULES AND REGULATIONS FOR THE USES AND OCCUPANCIES SPECIFIED HEREIN

PERMISSIBLE USE AND OCCUPANCY

STORY	LIVE LOAD LBS. PER SQ. FT.	MAXIMUM NO. OF PERSONS PERMITTED	ZONING RESOLUTION		BUILDING CODE		DESCRIPTION OF USE
			DWELLING OR ROOMING UNITS	USE GROUP	HABITABLE ROOMS	OCCUPANCY GROUP	
	O.g.			8			Parking for one-hundred-fifteen (115) motor vehicles. Temporary 5'x7' metal attendant's shelter.

OPEN SPACE USES _____
(SPECIFY—PARKING SPACES, LOADING BERTHS, OTHER USES, NONE)

NO CHANGES OF USE OR OCCUPANCY SHALL BE MADE UNLESS A NEW AMENDED CERTIFICATE OF OCCUPANCY IS OBTAINED

THIS CERTIFICATE OF OCCUPANCY IS ISSUED SUBJECT TO FURTHER LIMITATIONS, CONDITIONS AND SPECIFICATIONS NOTED ON THE REVERSE SIDE

Cornelius F. Dennis

BOROUGH SUPERINTENDENT — COMMISSIONER

OFFICE COPY—DEPARTMENT OF BUILDINGS

THAT THE ZONING LOT ON WHICH THE PREMISES IS LOCATED IS BOUNDED AS FOLLOWS:

BEGINNING at a point on the south side of West 33rd Street distant 0 feet from the corner formed by the intersection of 9th Avenue and West 33rd Street

running thence west 150' feet; thence south 108' feet;

thence east 150' feet; thence north 108' feet;

thence ..... feet; thence ..... feet;

thence ..... feet; thence ..... feet;

to the point or place of beginning.

~~NB~~ or ALT. No. 667-72 DATE OF COMPLETION 9-27-72 CONSTRUCTION CLASSIFICATION —

BUILDING OCCUPANCY GROUP CLASSIFICATION HEIGHT — STORIES. — FEET.

Public Parking Lot

THE FOLLOWING FIRE DETECTION AND EXTINGUISHING SYSTEMS ARE REQUIRED AND WERE INSTALLED IN COMPLIANCE WITH APPLICABLE LAWS.

	YES	NO		YES	NO
STANDPIPE SYSTEM (C26-1702.1)			AUTOMATIC SPRINKLER SYSTEM (C26-1703.1)		
YARD HYDRANT SYSTEM (C26-1702.2)			CENTRAL STATION SUPERVISION (C26-1703.2 & .4)		
PRIVATE HYDRANT SYSTEM (C26-1702.17)			WATER FLOW ALARM (C26-1703.4)		
STANDPIPE FIRE TELEPHONE AND SIGNALLING SYSTEM (C26-1702.21)			SIAMESE (C26-1703.6)		
			TWO AUTOMATIC SOURCES (C26-1703.9(a))		
SMOKE DETECTOR (C26-1703.1 J)			ONE AUTOMATIC SOURCE (C26-1703.9(b))		
FIRE ALARM AND SIGNAL SYSTEM (C26-1704.1)			DOMESTIC WATER SUPPLY SOURCE (C26-1703.9c)		

THE FOLLOWING PERMITTED ALTERNATE TO A REQUIRED STANDPIPE SYSTEM WAS PROVIDED OR INSTALLED (C26-1702.1d).

	YES	NO
HAND OR PORTABLE FIRE EXTINGUISHERS SUBJECT TO FIRE DEPARTMENT APPROVAL (C26-1702.1(d)(1)).		
AUTOMATIC SPRINKLER SYSTEM CONNECTED TO A CENTRAL SUPERVISORY STATION (C26-1702.1(d)(2)).		

THE FOLLOWING PERMITTED ALTERNATES TO A REQUIRED AUTOMATIC SPRINKLER SYSTEM WERE INSTALLED.

	YES	NO
PARTIAL SYSTEM (TABLE 17.2). CLARIFY EXTENT OF SYSTEM BELOW.		
AUTOMATIC DRY SPRINKLER SYSTEM (TABLE 17-2)		
NON AUTOMATIC DRY SPRINKLER SYSTEM (TABLE 17-2 FOOTNOTE (c))		
SMOKE DETECTOR ALARM SYSTEM (C26-1703.2)		

EXTINGUISHING AGENT IF OTHER THAN WATER: _____

EXTENT OF PARTIAL SYSTEM: _____

LIMITATIONS OR RESTRICTIONS:

BOARD OF STANDARDS AND APPEALS CAL. NO. _____

CITY PLANNING COMMISSION CAL. NO. _____

OTHERS:

Form—244-1935 Certificate of Occupancy. 8A-2087-35-Bu[illegible] 40

DEPARTMENT OF BUILDINGS

BOROUGH OF MANHATTAN, CITY OF NEW YORK

HVC **CERTIFICATE OF OCCUPANCY No.** [illegible] **193** 7

Supersedes Certificate of Occupancy No.

To the owner or owners of the building: New York March 11, 19 37

THIS CERTIFIES that the building located on Block 729, Lot 20

known as 427 West 21st Street, 25' front

under a permit, Application No. 3505 alt of 1936, conforms to the approved plans and specifications accompanying said permit and any approved amendments thereto, and to the requirements of the building code and all other laws and ordinances and to the rules and regulations of the board of standards and appeals, applicable to a building of its class and kind, except that in the case of a building heretofore existing and for which no previous certificate of occupancy has been issued and which has not been altered or converted since March 14, 1916, to a use that changed its classification as defined in the building code, this certificate confirms and continues the existing uses to which the building has been put; and

CERTIFIES FURTHER that the building is of nonfireproof construction within the meaning of the building code and may be used and occupied as a business building as hereinafter qualified, in an unrestricted district under the building zone resolution, subject to all the privileges, requirements, limitations and conditions prescribed by law or as hereinafter specified.

STORY	LIVE LOADS Lbs. per Sq. Ft.	PERSONS ACCOMMODATED			USE
		MALE	FEMALE	TOTAL	
Cellar					Storage
1st Story	120			3	Garage for two (2) cars

This certificate is issued to Arthur Weiser, Architect
240 Madison Avenue, City, for the owner or owners.

The superimposed, uniformly distributed loads, or their equivalent concentrated loads in any story shall not exceed the live loads specified above; the number of persons of either sex in any story shall not exceed that specified when sex is indicated, nor shall the aggregate number of persons in any story exceed the specified total; and the use to which any story may be put shall be restricted to that fixed by this certificate except as specifically stated.

The building or any part thereof shall not be used for any purpose other than that for which it is certified.

Unless specifically stated above, the building or any part thereof, if certified as a public building, shall not be used as a building in which persons are harbored to receive medical, charitable or other care or treatment, such as a hospital, asylum, etc., or in which persons are held or detained under legal restraint, such as a police station, jail, etc.; nor shall it be used as a motion picture theatre as defined in section 30, chapter 3, Code of Ordinances; nor as a theatre or opera house or other building intended to be used for theatrical or operatic purposes, or for public entertainment of any kind, for the accommodation of more than 300 persons.

Unless specifically stated above, the building or any part thereof, if certified as a residence building, shall not be used as a tenement house as defined in the tenement house law; nor shall it be used as any form of residence building having more than 15 sleeping rooms; nor shall it be used as a lodging house within the meaning of Sec. 1305 of the Greater New York Charter.

Unless specifically stated above, the building or any part thereof, if certified as a business building, shall not be used as a garage, motor vehicle repair shop or oil selling station as defined in section 1, chapter 10, Code of Ordinances; nor shall it be used for the generation or compression of acetylene; nor as a factory building as defined in the labor law; nor as a grain elevator; nor as a coal pocket.

Except as otherwise noted above, the building, or any part thereof, if located elsewhere than in an unrestricted district, shall not be used for any of the purposes enumerated in paragraph (a) of section 4 of the building zone resolution; nor for any trade, industry or use that is noxious or offensive by reason of the emission of odor, dust, smoke, gas or noise; nor for any kind of manufacturing not already prohibited, except that, if located in a business district, not more than twenty-five per cent. of the total floor space may be so used, or space equal to the area of the lot in any case.

Except as otherwise noted above, the building, if certified as a garage, may not be used for more than five cars on any portion of a street between two intersecting streets, in which portion there exists an exit from or an entrance to a public school, or in which portion there exists any hospital maintained as a charitable institution; and in no case within a distance of 200 feet from the the nearest exit from or entrance to a public school; nor within two hundred feet of any hospital maintained as a charitable institution.

If the building has, at any time previous to the issuance of this certificate, been the subject of an appeal to the board of appeals or of a petition to the board of standards and appeals resulting in modification or variation of law or any lawful requirement, the construction and arrangement of the building as specified in the resolution granting such modification or variation, must be maintained, and all conditions imposed by either board must be observed.

No change or re-arrangement in the structural parts of the building, or affecting the lighting or ventilation of any part thereof, or in the exit facilities, shall be made; no enlargement, whether by extending on any side or by increasing in height shall be made; nor shall the building be moved from one location or position to another; nor shall there be any reduction or diminution of the area of the lot or plot on which the building is located, until an approval of the same has been obtained from the commissioner of buildings.

This certificate supersedes each and every previously issued certificate of occupancy for this building or any part thereof, and each and every such previously issued certificate shall be null and void; and this certificate in turn becomes null and void upon the issuance of any new lawful certificate.

This certificate does not in any way relieve the owner or owners, or any other person or persons in possession or control of the building, or any part thereof, from obtaining such other permits or licenses as may be prescribed by law for the uses or purposes for which the building is designed or intended; nor from complying with any lawful order issued with the object of maintaining the building in a safe or lawful condition; nor from complying with any authorized direction to remove encroachments into a public highway or other public place, whether attached to or part of the building or not.

This certificate does not authorize the use or operation of any elevator in the building without the special certificate required by section 563 of the building code.

If the building is or is required to be equipped with standpipes or other fire extinguishing or gas shut off appliances, this certificate is not complete until such standpipes or other appliances have been inspected by the fire department (or by the Tenement House Department in the case of a gas shut off in a tenement house) and approved in writing, either in a separate certificate or by endorsement upon this certificate. (Space for such endorsement is provided on page 4 of this certificate.)

If this certificate is marked "Temporary," it is applicable only to those parts of the building indicated on its face, and certifies to the legal use and occupancy of only such parts of the building; it is subject to all the provisions and conditions applying to a final or permanent certificate; it is not applicable to a tenement house unless also approved by the tenement house commissioner; and it must be replaced by a full certificate as soon as the entire building is completed according to law and ready for occupancy.

The word "class" as used in this certificate refers to the classification of buildings in the building code (section 70).

This certificate is issued in accordance with the provisions of section 411-a of the Greater New York Charter and of section 5 of chapter 5 (Building Code) of the Code of Ordinances of the City of New York.

Examined.

Commissioner of Buildings, Borough of Manhattan.

Additional copies of this certificate will be issued, upon written request, to persons having a proprietary interest in the building.

DEPARTMENT OF HOUSING AND BUILDINGS

BOROUGH OF MANHATTAN, CITY OF NEW YORK HVC

No. 25087

Date September 7, 1939

CERTIFICATE OF OCCUPANCY

(Standard form adopted by the Board of Standards and Appeals and issued pursuant to Section 646 of the New York Charter, and Sections C26-181.0 to C26-187.0 inclusive, Administrative Code (2.1.3.1. to 2.1.3.7.) B.C.)

This certificate supersedes C. O. #

To the owner or owners of the building or premises:

THIS CERTIFIES that the new—altered—existing—building—premises located at

415-17 West 31st Street

50'0" front Block 728 Lot 25-26

conforms substantially to the approved plans and specifications, and to the requirements of the building code and all other laws and ordinances, and of the rules and regulations on file in the Department of Buildings and Appeals, applicable to a building of this class and kind at the time of issuance of permit, and that the requirements of section 646 of the New York Charter have been complied with so far as shown by reports of the Fire Commissioner and the French Superintendent.

N.B. or Alt. No.— Curb Cut Permit 5194

Construction classification—

Occupancy classification— parking lot

Height stories, feet.

Date of completion—

Located in Use District.

Area— Height— Zone at time of issuance of permit— unrestricted

This certificate is issued subject to the limitations hereinafter specified and to the following resolutions of the Board of Standards and Appeals:

(Calendar numbers to be inserted here)

PERMISSIBLE USE AND OCCUPANCY

STORY	LIVE LOADS Lbs. per Sq. Ft.	PERSONS ACCOMMODATED MALE	FEMALE	TOTAL	USE
On ground					Parking and storage of more than five (5) Motor Vehicles.
		Area of lot 50'0" x 98'9"			

Joseph E. Herman

Borough Superintendent.

NO CHANGES OF USE OR OCCUPANCY NOT CONSISTENT WITH THIS CERTIFICATE SHALL BE MADE UNLESS FIRST APPROVED BY THE BOROUGH SUPERINTENDENT

Unless an approval for the same has been obtained from the Borough Superintendent, no change or rearrangement in the structural parts of the building, or affecting the light and ventilation of any part thereof, or in the exit facilities, shall be made; no enlargement, whether by extending on any side or by increasing in height shall be made; nor shall the building be moved from one location or position to another; nor shall there be any reduction or diminution of the area of the lot or plot on which the building is located.

The building or any part thereof shall not be used for any purpose other than that for which it is certified.

The superimposed, uniformly distributed loads, or concentrated loads producing the same stresses in the construction in any story shall not exceed the live loads specified on reverse side; the number of persons of either sex in any story shall not exceed that specified when sex is indicated, nor shall the aggregate number of persons in any story exceed the specified total; and the use to which any story may be put shall be restricted to that fixed by this certificate except as specifically stated.

This certificate does not in any way relieve the owner or owners or any other person or persons in possession or control of the building, or any part thereof, from obtaining such other permits, licenses or approvals as may be prescribed by law for the uses or purposes for which the building is designed or intended; nor from obtaining the special certificates required for the use and operation of elevators; nor from the installation of fire alarm systems where required by law; nor from complying with any lawful order for additional fire extinguishing appliances under the discretionary powers of the fire commissioner; nor from complying with any lawful order issued with the object of maintaining the building in a safe or lawful condition; nor from complying with any authorized direction to remove encroachments into a public highway or other public place, whether attached to or part of the building or not.

If this certificate is marked "Temporary", it is applicable only to those parts of the building indicated on its face, and certifies to the legal use and occupancy of only such parts of the building; it is subject to all the provisions and conditions applying to a final or permanent certificate; it is not applicable to any building under the jurisdiction of the Housing Division unless it is also approved and endorsed by them, and it must be replaced by a full certificate at the date of expiration.

If this certificate is for an existing building, erected prior to March 14, 1916, it has been duly inspected and it has been found to have been occupied or arranged to be occupied prior to March 14, 1916, as noted on the reverse side, and that on information and belief, since that date there has been no alteration or conversion to a use that changed its classification as defined in the Building Code, or that would necessitate compliance with some special requirement or with the State Labor Law or any other law or ordinance; that there are no notices of violations or orders pending in the Department of Housing and Buildings at this time; that Section 646F of the New York City Charter has been complied with as certified by a report of the Fire Commissioner to the Borough Superintendent, and that, so long as the building is not altered, except by permission of the Borough Superintendent, the existing use and occupancy may be continued.

"§.646 F. No certificate of occupancy shall be issued for any building, structure, enclosure, place or premises wherein containers for combustibles, chemicals, explosives, inflammables and other dangerous substances, articles, compounds or mixtures are stored, or wherein automatic or other fire alarm systems or fire extinguishing equipment are required by law to be or are installed, until the fire commissioner has tested and inspected and has certified his approval in writing of the installation of such containers, systems or equipment to the Borough superintendent of the borough in which the installation has been made. Such approval shall be recorded on the certificate of occupancy."

Additional copies of this certificate will be furnished to persons having an interest in the building or premises, upon payment of a fee of fifty cents per copy.

DEPARTMENT OF HOUSING AND BUILDINGS

BOROUGH OF , CITY OF NEW YORK

No. 25489

Date December 6, 1939

CERTIFICATE OF OCCUPANCY

(Standard form adopted by the Board of Standards and Appeals and issued pursuant to Section 646 of the New York Charter, and Sections C26-181.0 to C26-187.0 inclusive, Administrative Code. (2.1.3.1. to 2.1.3.7.) B.C.)

This certificate supersedes C. O. #

To the owner or owners of the ~~building or~~ premises:

THIS CERTIFIES that the ~~new or altered~~ existing ~~building or~~ premises located at

421-25 West 31st Street
75'0" front Block 729 Lot 21

~~, conforms substantially to the approved plans and specifications and to the requirements of the building code and other laws and rules and regulations of the Board of Standards and Appeals applicable to buildings of this kind at the time the permit was issued and~~

~~THAT that any provisions of Section 646 of the New York Charter have been complied with to the satisfaction of the Commissioner of the Borough Superintendent.~~

~~NOTE OF ALTNS.~~ — F.P. 590-1939-Curb Cut 189-37

Occupancy classification—commercial and parking lot ~~Height~~ ~~stories~~ ~~feet~~

~~Occupancy~~ . Located in unrestricted Use District.

~~Max.~~ — . ~~Height at time of issuance of permit~~

This certificate is issued subject to the limitations hereinafter specified and to the following resolutions of the Board of Standards and Appeals:

(Calendar numbers to be inserted here)

PERMISSIBLE USE AND OCCUPANCY

STORY	LIVE LOADS Lbs. per Sq. Ft.	PERSONS ACCOMMODATED MALE	FEMALE	TOTAL	USE
On ground					Gasoline service station and parking and storage of more than five (5) motor vehicles.
	Area of parking lot 75'0" x 100'0"				One (1) 550 gallon gasoline tank approved by Fire Department October 5, 1939.

Joseph E. Herman

ACTING BOROUGH SUPERINTENDENT.

NO CHANGES OF USE OR OCCUPANCY NOT CONSISTENT WITH THIS CERTIFICATE SHALL BE MADE UNLESS FIRST APPROVED BY THE BOROUGH SUPERINTENDENT

Unless an approval for the same has been obtained from the Borough Superintendent, no change or rearrangement in the structural parts of the building, or affecting the light and ventilation of any part thereof, or in the exit facilities, shall be made; no enlargement, whether by extending on any side or by increasing in height shall be made; nor shall the building be moved from one location or position to another; nor shall there be any reduction or diminution of the area of the lot or plot on which the building is located.

The building or any part thereof shall not be used for any purpose other than that for which it is certified.

The superimposed, uniformly distributed loads, or concentrated loads producing the same stresses in the construction in any story shall not exceed the live loads specified on reverse side; the number of persons of either sex in any story shall not exceed that specified when sex is indicated, nor shall the aggregate number of persons in any story exceed the specified total; and the use to which any story may be put shall be restricted to that fixed by this certificate except as specifically stated.

This certificate does not in any way relieve the owner or owners or any other person or persons in possession or control of the building, or any part thereof, from obtaining such other permits, licenses or approvals as may be prescribed by law for the uses or purposes for which the building is designed or intended; nor from obtaining the special certificates required for the use and operation of elevators; nor from the installation of fire alarm systems where required by law; nor from complying with any lawful order for additional fire extinguishing appliances under the discretionary powers of the fire commissioner; nor from complying with any lawful order issued with the object of maintaining the building in a safe or lawful condition; nor from complying with any authorized direction to remove encroachments into a public highway or other public place, whether attached to or part of the building or not.

If this certificate is marked "Temporary", it is applicable only to those parts of the building indicated on its face, and certifies to the legal use and occupancy of only such parts of the building; it is subject to all the provisions and conditions applying to a final or permanent certificate; it is not applicable to any building under the jurisdiction of the Housing Division unless it is also approved and endorsed by them, and it must be replaced by a full certificate at the date of expiration.

If this certificate is for an existing building, erected prior to March 14, 1916, it has been duly inspected and it has been found to have been occupied or arranged to be occupied prior to March 14, 1916, as noted on the reverse side, and that on information and belief, since that date there has been no alteration or conversion to a use that changed its classification as defined in the Building Code, or that would necessitate compliance with some special requirement or with the State Labor Law or any other law or ordinance; that there are no notices of violations of orders pending in the Department of Housing and Buildings at this time; that Section 646F of the New York City Charter has been complied with as certified by a report of the Fire Commissioner to the Borough Superintendent, and that, so long as the building is not altered, except by permission of the Borough Superintendent, the existing use and occupancy may be continued.

"§.646 F. No certificate of occupancy shall be issued for any building, structure, enclosure, place or premises wherein containers for combustibles, chemicals, explosives, inflammables and other dangerous substances, articles, compounds or mixtures are stored, or wherein automatic or other fire alarm systems or fire extinguishing equipment are required by law to be or are installed, until the fire commissioner has tested and inspected and has certified his approval in writing of the installation of such containers, systems or equipment to the Borough superintendent of the borough in which the installation has been made. Such approval shall be recorded on the certificate of occupancy."

Additional copies of this certificate will be furnished to persons having an interest in the building or premises, upon payment of a fee of fifty cents per copy.

Form 54-C (Rev. 4/62)-BDM-601036(62) 114

ac

DEPARTMENT OF BUILDINGS

TEMPORARY

BOROUGH OF MANHATTAN THE CITY OF NEW YORK

Date January 29, 1970 TEMPORARY No. 68519

CERTIFICATE OF OCCUPANCY

NO CHANGES OF USE OR OCCUPANCY NOT CONSISTENT WITH THIS CERTIFICATE SHALL BE MADE UNLESS FIRST APPROVED BY THE BOROUGH SUPERINTENDENT

This certificate supersedes C. O. No.

THIS CERTIFIES that the ~~new~~—altered—~~existing~~—building—premises located at 425 West 31st Street Block 729 Lot 21

That the zoning lot and premises above referred to are situated, bounded and described as follows:

BEGINNING at a point on the north side of West 31st Street distant 0 feet from the corner formed by the intersection of West 31st Street and Lincoln Tunnel Approach

running thence north 98'-9" feet; thence east 275' feet;

thence south 98'-9" feet; thence west 275' feet;

running thence ____ feet; thence ____ feet;

to the point or place of beginning, conforms substantially to the approved plans and specifications, and to the requirements of the Building Code, the Zoning Resolution and all other laws and ordinances, and of the rules of the Board of Standards and Appeals, applicable to a building of its class and kind at the time the permit was issued; and

CERTIFIES FURTHER that, any provisions of Section 646F of the New York Charter have been complied with as certified by a report of the Fire Commissioner to the Borough Superintendent.

~~NBX~~ Alt. No.— 41-1970 Construction classification— ——

Occupancy classification— Public Parking Lot . Height ——— stories, —— feet.

Date of completion— ——— . Located in M 1-5 Zoning District.

at time of issuance of permit. 528-1970

This certificate is issued subject to the limitations hereinafter specified and to the following resolutions of the Board of Standards and Appeals: and The City Planning Commission: (Calendar numbers to be inserted here)

PERMISSIBLE USE AND OCCUPANCY

CANCELLED

Off-Street Parking Spaces ____

Off-Street Loading Berths ____

68974

STORY	LIVE LOADS Lbs. per Sq. Ft.	PERSONS ACCOMMODATED	USE
	On Ground		Public Parking Lot for one-hundred-forty-nine (149) cars with two (2) attendants shelters.
		NOTE:	Permission to maintain a Temporary shelters is revocable at the discretion of the Commissioner.
		NOTE:	This is a TEMPORARY Certificate of Occupancy, issued for a period of (90) days, commencing January 29, 1970.

William Chaney

Borough Superintendent

THIS CERTIFICATE OF OCCUPANCY MUST BE POSTED IN THE BUILDING IN ACCORDANCE WITH THE RULES OF THE DEPARTMENT PROMULGATED MARCH 31ST, 1967.

OFFICE COPY—DEPARTMENT OF BUILDINGS

PERMISSIBLE USE AND OCCUPANCY (continued)

STORY	LIVE LOADS - Lbs. per Sq. Ft.	PERSONS ACCOMMODATED	USE

Borough Superintendent

Form 54-C (Rev. 4/62)-80M-601036(62) 114

ac

DEPARTMENT OF BUILDINGS

BOROUGH OF MANHATTAN, THE CITY OF NEW YORK

Date May 5, 1970 No. 68974

CERTIFICATE OF OCCUPANCY

NO CHANGES OF USE OR OCCUPANCY NOT CONSISTENT WITH THIS CERTIFICATE SHALL BE MADE UNLESS FIRST APPROVED BY THE BOROUGH SUPERINTENDENT

This certificate supersedes C. O. No. 68519 Temp.

THIS CERTIFIES that the new—altered—building—premises located at

425 West 31st Street Block 729 Lot 21

That the zoning lot and premises above referred to are situated, bounded and described as follows:

BEGINNING at a point on the north side of West 31st Street distant 0 feet from the corner formed by the intersection of West 31st Street and Lincoln Tunnel Approach

running thence north 98'-9" feet; thence east 275' feet;

thence south 98'-9" feet; thence west 275' feet;

running thence ..... feet; thence ..... feet;

to the point or place of beginning, conforms substantially to the approved plans and specifications, and to the requirements of the Building Code, the Zoning Resolution and all other laws and ordinances, and of the rules of the Board of Standards and Appeals, applicable to a building of its class and kind at the time the permit was issued; and

CERTIFIES FURTHER that, any provisions of Section 646F of the New York Charter have been complied with as certified by a report of the Fire Commissioner to the Borough Superintendent.

New or Alt. No.—41-1970 Construction classification— ---

Occupancy classification— Public Parking Lot . Height --- stories. --- feet.

Date of completion— May 4, 1970 . Located in M 1-5 Zoning District.

at time of issuance of permit. 528-1970

This certificate is issued subject to the limitations hereinafter specified and to the following resolutions of the Board of Standards and Appeals:
and The City Planning Commission: (Calendar numbers to be inserted here)

PERMISSIBLE USE AND OCCUPANCY

Off-Street Parking Spaces .....

Off-Street Loading Berths .....

STORY	LIVE LOADS Lbs. per Sq. Ft.	PERSONS ACCOMMODATED	USE
	On Ground	1	Public Parking Lot for one-hundred-forty-nine (149) cars with two (2) attendants shelters.
		NOTE:	Permission to maintain a Temporary shelter is revocable at the discretion of the Commissioner.

Borough Superintendent

OFFICE COPY—DEPARTMENT OF BUILDINGS

...ST, 1967.

PERMISSIBLE USE AND OCCUPANCY (continued)

STORY	LIVE LOADS Lbs. per Sq. Ft.	PERSONS ACCOMMODATED	USE

Borough Superintendent

TERMINOLOGY

The following provides definitions and descriptions of certain terms that may be used in this report. Italics indicate terms that are defined by ASTM Standard Practice E 1527-05. The Standard Practice should be referenced for further detail (such as the precise wording), related definitions or additional explanation regarding the meaning of terms.

recognized environmental condition(s) (REC) - the presence or likely presence of any *hazardous substances* or *petroleum products* on a *property* under conditions that indicate an existing release, a past release, or a *material threat* of a release of any *hazardous substances* or *petroleum products* into structures on the *property* or into the ground, ground water, or surface water of the *property*. The term includes *hazardous substances* or *petroleum products* even under conditions in compliance with laws. The term is not intended to include *de minimis* conditions.

de minimis conditions – are conditions that generally do not present a threat to human health or the environment and that generally would not be the subject of an enforcement action if brought to the attention of appropriate governmental agencies. Conditions determined to be *de minimis* are not *recognized environmental conditions*.

historical recognized environmental condition(s) (HREC) - environmental condition which in the past would have been considered a *recognized environmental condition*, but which may or may not be considered a *recognized environmental condition* currently. The final decision rests with the *environmental professional* and will be influenced by the current impact of the *historical recognized environmental condition* on the *property*. If a past release of any *hazardous substances* or *petroleum products* has occurred in connection with the property and has been remediated, with such remediation accepted by the responsible regulatory agency (for example, as evidenced by the issuance of a no further action letter or equivalent), this condition shall be considered a *historical recognized environmental condition*.

material threat – a physically observable or *obvious* threat which is reasonably likely to lead to a release that, in the opinion of the *environmental professional*, is threatening and might result in impact to public health or the environment. An example might include an aboveground storage tank system that contains a *hazardous substance* and which shows evidence of damage such that it may cause or contribute to tank integrity failure with a release of contents to the environment.

threat to human health or the environment – a substantial risk of harm to public health or the environment resulting from the presence or likely presence of an existing release, a past release, or a *material threat* of a release of any *hazardous substances* or *petroleum products* into structures on the *property* or into the ground, ground water, or surface water of the *property*. An example might include a release of a *hazardous substance* in concentrations exceeding applicable governmental agency standards under conditions that could reasonably and foreseeably result in substantial exposure to humans or substantial damage to natural resources. The risk of that exposure or damage would represent a threat to human health or the environment.

generally would not be the subject of an enforcement action – the likelihood that an environmental condition would not be subject to enforcement action if brought to the attention of appropriate governmental agencies. If the circumstances suggest an enforcement action would be less likely than not, then the condition is considered to be generally not the likely the subject of an enforcement action.

PHASE II ENVIRONMENTAL SITE INVESTIGATION

Parking Lots at the 9th Avenue Train Yards
Portions of Block 729; Lots 50 & 60
New York, New York 10001

For
WCD Consultants
7 Tree Farm Road, Suite 206
Pennington, New Jersey 08534

ATC PROJECT NUMBER 015.31558.0008; Task 2

April 24, 2008

Prepared by:
ATC Associates Inc.
104 East 25th Street
New York, New York 10010
Phone: (212) 353-8280
Fax: (212) 979-8447

Prepared For:
WCD Consultants
7 Tree Farm Road, Suite 206
Pennington, New Jersey 08534
Phone: (609) 730-0007
Fax: (609) 730-0011

104 East 25th Street
10th Floor
New York, NY 10010
Telephone: 212-353-8280
Facsimile: 212-979-8447

April 24, 2008

Mr. Rick Gimello
WCD Consultants
7 Tree Farm Road, Suite 206
Pennington, New Jersey 08534

RE: Phase II Environmental Site Investigation
Parking Lots at the 9th Avenue Train Yards
Portions of Block 729; Lots 50 & 60
New York, New York 10001
ATC Project No. 015.31558.0008; Task 2

Dear Mr. Gimello:

ATC Associates Inc. (ATC) was retained by WCD Consultants (WCD) to perform a Phase II Environmental Site Investigation (Phase II ESI) to evaluate the subsurface conditions at the above referenced property.

Attached is the Phase II ESI report. If you have any questions regarding this report, please feel free to either of the undersigned at (212) 353-8280.

Sincerely,

ATC ASSOCIATES INC.

Peter J. Kolodner
Project Manager

Pamela Oelerich
Senior Project Manager

TABLE OF CONTENTS

1.0 EXECUTIVE SUMMARY 1

2.0 INTRODUCTION 4

2.1 BACKGROUND 4
2.2 SCOPE OF WORK 5

3.0 PHYSICAL SITE SETTING 5

3.1 TOPOGRAPHY 5
3.2 GEOLOGY 5
3.3 SOILS 6

4.0 GEOPHYSICAL INVESTIGATION 6

5.0 SOIL SAMPLING ACTIVITIES 6

6.0 SOIL ANALYTICAL RESULTS 7

6.1 VOLATILE ORGANIC COMPOUNDS (VOCS) IN SOIL 7
6.2 SEMI-VOLATILE ORGANIC COMPOUNDS (SVOCS) IN SOIL 8
6.3 TARGET ANALYTE LIST (TAL) METALS IN SOIL 8
6.4 POLYCHLORINATED BIPHENYLS (PCBS) IN SOIL 8
6.5 PESTICIDES IN SOIL 8

7.0 CONCLUSIONS 9

8.0 RECOMENDATIONS 9

FIGURES:
Figure 1: USGS Site Area Map
Figure 2: Soil Boring Location Plan

TABLES:

Table 1: Summary of TCL VOCs in Soil
Table 2: Summary of TCL SVOCs in Soil
Table 3: Summary of TAL Metals in Soil
Table 4: Summary of PCBs in Soil
Table 5: Summary of Pesticides in Soil
Table 6: Summary of TCLP Lead in Soil

APPENDICES:
Appendix A: Geophysical Survey Results
Appendix B: Soil Boring Logs
Appendix C: Laboratory Analytical Results

1.0 EXECUTIVE SUMMARY

WCD Consultants (WCD) retained ATC Associates Inc. (ATC) to perform a Phase II Environmental Site Investigation (Phase II ESI) of the parking lots above the Long Island Railroad (LIRR) 9th Avenue Train Yards. The property consists of three (3) individual parking lots located west of 9th Avenue; two along West 33rd Street and one along West 31st Street in Manhattan, New York (herein after referred to as the "Site"). The Site encompasses approximately 1.57 acres of land and is currently developed with three (3) individual asphalt paved parking lots which are operated by separate management companies. The LIRR 9th Avenue Train Yards are located in a recessed area 60 feet below the parking lots and are, according to the New York City Department of Finance, identified as occupying portions of the same block and lots (Block 729; Lots 50 &60) as the Site. Please note that although the Train Yards occupy the same property, they are not considered part of the Site for this investigation. Refer to Figure 1 for a United Stated Geological Survey (USGS) Site Area Map. The purpose of this investigation was to evaluate the subsurface conditions at the Site to assess whether it has been impacted by the *recognized environmental conditions* identified in the Phase I Environmental Site Assessment (ESA) prepared by ATC and dated September 10, 2007.

The Phase I ESA identified the following *recognized environmental conditions* associated with the Site:

- The Site is identified as having a City Environmental Quality Review (CEQR) Declaration (also known as an "E" designation) for "Hazmat, Noise and Air";
- Historical use of the Site and surrounding area as a train yard, an auto repair/mechanical shop, filling stations, printing facilities, motor shops, metalwork companies and dying facilities; and,
- ATC's review of an Environmental Investigation Report prepared by Hazardous Waste Engineering Consultants (HWE) dated April 9, 1991, identified the presence of petroleum related contamination, metals and polychlorinated biphenyls (PCBs) contamination at the LIRR Train Yards.

It should be noted that although the LIRR Train Yards were included as part of the Phase I ESA and occupy the same block and lots as the parking lots, the LIRR Train Yards were not included as part of the Site for this investigation. Therefore, the *recognized environmental condition* associated with the LIRR Train Yard was not assessed. Section 2.1 discusses the abovementioned *recognized environmental conditions in detail.*

The review of New York City Department of City Planning and New York City Department of Building records, as well as the review of the regulatory agencies database identified the Site as having a City Environmental Quality Review (CEQR) Declaration (also known as an "E" designation) for "Hazmat, Noise and Air". An "E" designation is assigned to certain blocks or lots by a New York City agency (i.e., New York City Department of Environmental Protection, New York City Department of City Planning) as a result of an environmental assessment performed in conjunction with a zoning map amendment. This designation is assigned when there is physical or historical evidence of uses related to hazardous materials, air quality and noise pollution. The scope of this Phase II ESI was developed to assess the hazardous materials portion of the "E" designation for the Site. The Phase II ESI consisted of a geophysical survey and the advancement of fifteen (15) soil borings to facilitate the collection of the thirty-four (34) soil samples; three (3) of which were composite samples of each lot for future analysis should it be required for disposal purposes.

The results of the geophysical survey did not identify any underground storage tanks (USTs) or anomalies consistent in size and shape of USTs in any of the accessible areas of the Site. However, due to the presence of several scattered anomalies, locations of proposed soil borings were relocated to avoid conflict.

Fifteen (15) soil borings were advanced from grade to refusal where bedrock was encountered at depths ranging from 7 to 24 feet below grade. Refer to Figure 2, the attached Soil Boring Location Plan for locations of soil borings. Continuous soil quality field screening was performed at all boring locations. Visual and olfactory methods of screening were utilized during the field efforts to identify evidence of potential contamination. Additionally, a portable photo ionization detector (PID) was used to obtain real-time qualitative measurements of volatile organic vapors. Up to three (3) soil samples were collected from each boring; one from the surface (0-2 feet bgs); one from historic fill material; and one from most impacted zone of each boring based on field screening (e.g., staining, odor, and PID reading). However, with the exception of some minor staining observed at SB-02, none of the soil borings contained evidence of impacts and therefore only two soil samples were collected from each boring; a third sample was collected from the impacted zone at SB-02. Boring logs are provided in Appendix A.

The Site is underlain by fill material consisting of glass, metal, ash, concrete, asphalt, wood fragments, brick, and course to fine sand. The presence of fill materials were most evident in the southern parking lot along West 31st Street in SB-11 through SB-15 where fill material was observed at depths of 10 to 15 feet below grade. In the remaining areas, fill materials were observed to a lesser extent from approximately 6 to 12 feet below grade. Soils encountered below the fill material consisted of course to fine sands with silts and clays ranging in color from light browns to dark reddish browns underlain by heavily weathered Manhattan Schist were encountered below fill materials. Visual evidence of impacts (other than the identified fill material) was observed only in a small interval at SB-02 approximately 11 feet below grade.

A total of thirty-four (34) soil samples were collected and submitted to the laboratory as part of this investigation; three (3) of which were composite samples of each lot for future analysis should it be required for disposal purposes. The remaining thirty-one (31) soil samples were submitted and analyzed for target compound list (TCL) volatile organic compounds (VOCs), TCL semi volatile organic compounds (SVOCs), target analyte list (TAL) metals, polychlorinated biphenyls (PCBs), and pesticides. The soil sampling results were then compared to the New York State Department of Environmental Conservations (NYSDEC) Technical and Administrative Guidance Memorandum (TAGM) 4046 Recommended Soil Cleanup Objectives (RSCOs) to evaluate whether remedial actions were required. Additionally, soil samples whose lead concentrations exceeded Eastern USA Soil Background Levels were analyzed for Toxicity Characteristic Leaching Procedure (TCLP) for lead.

The soil analytical results indicate concentrations of VOCs, SVOCs, metals, PCBs, and pesticides above the laboratory MDL for samples collected. Concentrations of SVOCs above the NYSDEC TAGM RSCOs were detected in seventeen (17) of the thirty-one (31) soil samples analyzed. One or more concentrations of metals were detected above NYSDEC TAGM RSCOs and/or Eastern USA Soil Background Levels in each of the soil samples analyzed. Concentrations of lead in fourteen (14) of the soil samples collected exceed their respective Eastern USA Background levels and were therefore analyzed for TCLP lead. According to the TCLP results, only SB-03 (5-10') contained concentrations of lead in leachate above 5.0 mg/l and therefore meets the EPA definition of hazardous material. Concentrations of VOCs, PCBs, and pesticides were not detected above their respective NYSDEC TAGM RSCOs in any of the soil samples collected.

ATC does not recommend additional Site characterization sampling at this time, provided that any fill

material disturbed during development and/or construction of the Site will be handled as regulated waste by default and sampled appropriately for determination of handling and disposal requirements. Additionally, soils within the vicinity of SB-03 which could potentially contain hazardous concentrations of lead should be handled separately as hazardous material and procedures should be followed to ensure human health is protected during excavation and/or construction activities. At time of construction, procedures should be in place to properly remove, handle and transport UST(s) should they be encountered during excavation and/or construction pertaining to the redevelopment of the Site; however they are not expected to be present. If landscaped areas are incorporated into the development of the Site, ATC recommends a 24-inch certified-clean soil layer or equivalent be placed over on-site soils in these areas.

ATC recommends a submittal of the Phase I ESA, Phase II ESI, a Remedial Action Plan (RAP), and a Construction Health and Safety Plan (CHASP) to the NYCDEP for approval prior to any construction activities proposed for the Site.

2.0 INTRODUCTION

WCD Consultants (WCD) retained ATC Associates Inc. (ATC) to perform a Phase II Environmental Site Investigation (Phase II ESI) of the parking lots above the Long Island Railroad (LIRR) 9th Avenue Train Yards. The property consists of three (3) individual parking lots located west of 9th Avenue; two along West 33rd Street and one along West 31st Street in Manhattan, New York (herein after referred to as the "Site"). The Site encompasses approximately 1.57 acres of land and is currently developed with three (3) individual asphalt paved parking lots which are operated by separate management companies. The LIRR 9th Avenue Train Yards are located in a recessed area 60 feet below the parking lots and are, according to the New York City Department of Finance, identified as occupying portions of the same block and lots (Block 729; Lots 50 & 60) as the Site. Please not that although the Train Yards occupy the same property, they are not considered as part of the Site for this investigation. Refer to Figure 1 for a United Stated Geological Survey (USGS) Site Area Map. The purpose of this investigation was to evaluate the subsurface conditions at the Site to assess whether it has been impacted by the *recognized environmental conditions* identified in the Phase I Environmental Site Assessment (ESA) prepared by ATC and dated September 10, 2007.

2.1 Background

ATC performed a Phase I Environmental Site Assessment (ESA) for Safeguard dated September 10, 2007. The purpose of the ESA was to identify the presence or likely presence, use, or release on the Site of hazardous substances or petroleum products as defined in American Society for Testing and Materials (ASTM) Practice E 1527-05 as a *recognized environmental condition.*

Recognized Environmental Conditions

- The review of New York City Department of City Planning and New York City Department of Building records, as well as the review of the regulatory agencies database identified the Site as having a City Environmental Quality Review (CEQR) Declaration (also known as an "E" designation) for "Hazmat, Noise and Air". An "E" designation is assigned to certain blocks or lots by a New York City agency (i.e., New York City Department of Environmental Protection, New York City Department of City Planning) as a result of an environmental assessment performed in conjunction with a zoning map amendment. This designation is assigned when there is physical or historical evidence of uses related to hazardous materials, air quality and noise pollution. The classification of the Site with an "E" designation is considered to represent a *recognized environmental condition* for the Site.

- The review of the historical uses of the Site identified the Site to be used as a train yard, a car repair shop, filling stations, auto repair and mechanical shop. Identified on the adjoining properties were a filling station, the train yards, printing facilities, motor shops, metalwork companies, and dying facilities. These identified historical activities typically use petroleum products, solvents, and other hazardous chemicals in their routine operations. Therefore, the historical uses of the Site and surrounding area are considered to represent a *recognized environmental condition* for the Site. Additionally, notations regarding the presence of underground storage tanks (USTs) were identified on both the historical Sanborn Fire Insurance Maps obtained from Environmental Data Resources (EDR) and certificates of occupancy obtained from the New York City Department of Buildings. The Site was not identified on any of the NYSDEC petroleum bulk storage databases; however since the structures were demolished more than 40 years ago, no records are expected to be found. Any buried tanks that were not removed during demolition operations could potentially remain on-Site, either located in collapsed basement or buried.

- ATC's review of an Environmental Investigation Report prepared by Hazardous Waste Engineering Consultants (HWE) dated April 9, 1991, identified the presence of petroleum related contamination, metals and polychlorinated biphenyls (PCBs) contamination at the LIRR Train Yards. No remedial action or additional investigation reports were provided for review. Since the contamination may still be present at the Site, ATC considers the reported contamination to represent a *recognized environmental condition* for the Site.

It should be noted that although the LIRR Train Yards were included as part of the Phase I ESA and occupy the same block and lots as the parking lots, the LIRR Train Yards were not included as part of the Site for this investigation. Therefore, the *recognized environmental condition* associated with the LIRR Train Yard was not assessed.

2.2 Scope of Work

The project scope of work included the following:

- Preparation of a Site-Specific Health and Safety Plan consistent with applicable and appropriate requirements;
- A utility clearance in the areas of the proposed soil borings;
- The advancement of fifteen (15) soil borings; and,
- The collection of thirty-four (34) soil samples for laboratory analysis.

3.0 PHYSICAL SITE SETTING

The Site consists of three (3) individual parking lots located west of 9th Avenue; two along West 33rd Street and one along West 31st Street in Manhattan. The general vicinity of the Site is comprised of land that slopes downward to the south and west. The area is characterized by a mixture of commercial and residential usage. Access is available to the northern two lots from the north via West 33rd Street and to the southern lot from the south via West 31st Street.

3.1 Topography

According to the United States Geological Survey (USGS) 7.5-Minute Quadrangle, *Central Park, New York, NY* dated 1995; the Site is located approximately 28 feet above mean sea level (MSL). The contour lines in the vicinity of the Site indicate that the area slopes gradually downward to the southwest. The Hudson River is located approximately one-half of a mile west of the Site. A copy of the topographic map is included as Figure 1.

3.2 Geology

The bedrock in the vicinity of the Site is Precambrian in age and consists of gneiss and schists that are part of the Manhattan Prong sequence, which is a portion of the Appalachian Piedmont. The older of the Manhattan Prong sequence, found in central Manhattan and referred to as the Manhattan Schist, is overlain by the Hartland Formation, a granulite. Both units are of very high metamorphic grade having been metamorphosed at a great depth in the earth's crust and later thrust to the surface during the Appalachian mountain building episode.

During the last glacial period, ending approximately 12,000 to 15,000 years ago and referred to as the Wisconsin, a mantling of glacial drift was deposited over the older bedrock. In places, the glacial

deposits are unsorted until characterized by boulder to pebble-sized rocks erratically intermixed with a clay matrix. Elsewhere, the deposits are sorted and stratified sand and gravel, which is the result of glacial outwash.

The results of the Phase II ESI indicated that shallow bedrock consisting of Manhattan Schist was encountered below the surface at the Site ranging in depth from 7 to 24 feet below grade.

3.3 Soils

The results of the Phase II ESI revealed that soils beneath the Site contain fill materials consisting of glass, metal, ash, concrete, asphalt, wood fragments, brick, and course to fine sand to depths ranging from 6 to 15 feet below grade. Coarse to fine sand with silts and clay underlain by heavily weathered Manhattan Schist was encountered below fill materials.

4.0 GEOPHYSICAL INVESTIGATION

On March 12 and 13, 2008 ATC and NOVA Geophysical & Environmental Services of Forest Hills, New York (NOVA) were on-Site to perform a geophysical survey to identify subsurface structures, utilities, and anomalies in the areas of the proposed soil boring locations, as well as identify the location, size, and orientation of suspected USTs, if present. The geophysical survey cleared all soil borings from subsurface structures and utilities so that they may be avoided during drilling activities. The geophysical survey consisted of Noggins ground penetrating radar with 750 megahertz (MHz) antenna, Mala's Utility Locator and GPR with 350 MHz antenna and Conquest Concrete Image Reader with 1,000 MHz antenna. A survey grid was established across accessible areas of the Site and GPR data was collected in all areas where access was provided. Reconnaissance GPR profiles were completed in various orientations and lengths to determine the general characteristics of the subsurface. Any areas where the geophysical survey identified subsurface structures or utilities located in the vicinity of the proposed soil borings; the locations were relocated to avoid conflict. Figure 2 presents the soil boring locations at the Site.

No suspect USTs or anomalies consistent in size and shape of USTs were identified in accessible areas during the geophysical survey. Due to the presence of several scattered anomalies in locations of proposed soil borings, the locations were relocated to avoid conflict. Refer to Appendix A for a copy of the geophysical survey report.

5.0 SOIL SAMPLING ACTIVITIES

On March 12 and 13, 2008, ATC was on Site with Zebra Environmental Corp. of Lynbrook, New York (Zebra) to perform a Phase II ESI at the Site. The Phase II ESI consisted of the advancement of fifteen (15) soil borings to facilitate the collection of the thirty-four (34) soil samples; three (3) of which were composite samples of each lot for future analysis should it be required for disposal purposes. All soil borings were advanced from grade to refusal where bedrock was encountered at depths ranging from 7 to 24 feet below grade. Groundwater was not encountered at any of the boring locations. Refer to Figure 2, the attached Soil Boring Location Plan for locations of soil borings. Continuous soil quality field screening was performed at all boring locations. Visual and olfactory methods of screening were utilized during the field efforts to identify evidence of potential contamination. Additionally, a portable photo ionization detector (PID) was used to obtain real-time qualitative measurements of volatile organic vapors. Up to three (3) soil samples were collected from each boring; one from the surface (0-2 feet bgs); one from historic fill material; and one from most impacted zone of each boring based on field screening (e.g., staining, odor, and PID reading). However, with the exception of some minor staining observed at SB-02, none of the soil borings

contained evidence of impacts and therefore only two soil samples were collected from each boring; a third sample was collected from the impacted zone at SB-02. Boring logs are provided in Appendix A.

The presence of fill materials were most evident in the southern parking lot along West 31st Street in SB-11 through SB-15 where fill material was observed at depths of 10 to 15 feet below grade. In the remaining areas, fill materials were observed to a lesser extent from approximately 6 to 12 feet below grade. Soils encountered below the fill material consisted of course to fine sands with silts and clays ranging in color from light browns to dark reddish browns with some rock fragments. Visual evidence of impacts (other than the identified fill material) was observed only in a small interval at SB-02 approximately 11 feet below grade. Continuous field screening of soil samples with a PID did not indicated levels of volatile organic vapors in any of the soil samples collected.

Soil samples were placed in appropriate laboratory supplied containers and cooled to 4 degrees centigrade (wet ice) during shipment to the laboratory. ATC completed all chain of custody documents prior to sample shipment. Samples were submitted to AmeriSci Boston Environmental Laboratories (AmeriSci) in Weymouth, Massachusetts (NY State ELAP ID No. 10982) and analyzed for target compound list (TCL) volatile organic compounds (VOCs) via Environmental Protection Agency (EPA) Method 8260, TCL semi volatile organic compounds (SVOCs) via EPA Method 8270, target analyte list (TAL) metals via EPA method 6010, polychlorinated biphenyls (PCBs), via EPA method 8081, and pesticides via EPA Method 8081. The soil sampling results were then compared to the NYSDEC Technical and Administrative Guidance Memorandum (TAGM) 4046 Recommended Soil Cleanup Objectives (RSCOs) to evaluate whether remedial actions were required. Additionally, soil samples with concentrations of lead that exceed Eastern USA Soil Background Levels were analyzed for Toxicity Characteristic Leaching Procedure (TCLP) for lead.

6.0 SOIL ANALYTICAL RESULTS

Thirty-one (31) of the thirty-four (34) soil samples collected from the fifteen (15) soil borings were analyzed for TCL VOCs, TCL SVOCs, TAL metals, PCBs, and pesticides. The remaining three (3) composite soil samples were submitted to the laboratory and help for analysis to be determined. Soil sample analytical results were compared to NYSDEC TAGM RSCOs. A summary of the soil sample analytical results is provided in Tables 1 through 5 and a complete copy of the analytical report is provided in Appendix B.

6.1 Volatile Organic Compounds (VOCs) in Soil

The laboratory analytical results indicate that detected concentrations of VOCs, specifically acetone in SB-07 (5-10’) and SB-11 (0-2’), and tetrachloroethene (PCE) in SB-11 (5-10’), SB12 (0-2’), SB-12 (5-10’), SB13 (0-2’), SB-13 (5-10’), and SB-14 (0-2’) were below their respective NYSDEC TAGM RSCOs. No other VOCs were detected above their laboratory method detection limits (MDL) in the remaining soil samples collected. A summary of the analytical results for TCL VOC analysis is presented in Table 1.

6.2 Semi-Volatile Organic Compounds (SVOCs) in Soil

The laboratory analytical results indicate that concentrations of one or more of the following SVOCs were detected above NYSDEC TAGM RSCOs in seventeen (17) of the thirty-one (31) soil samples analyzed: benzo(a)anthracene; benzo(a)pyrene; benzo(b)fluoranthene; benzo(k)fluoranthene; chrysene; dibenzo(a,h)anthracene; and indeno(1,2,3-cd)pyrene. With the exception of detectable concentrations of chrysene, fluoranthene, phenanthrene, and pyrene in SB-04 (5-10') and SB-05 (0-2'), none of the remaining samples collected contained detectable concentrations of SVOCs above their respective laboratory MDLs. A summary of the analytical results for TCL SVOC analysis is presented in Table 2.

6.3 Target Analyte List (TAL) Metals in Soil

The laboratory analytical results indicate that concentrations of the following metals were detected above NYSDEC TAGM RSCOs and/or Eastern USA Soil Background Levels in each of the soil samples analyzed: arsenic; barium; cadmium; calcium; chromium; copper; iron; lead; magnesium; mercury; nickel; and zinc. Concentrations of mercury were detected at levels an order of magnitude above Eastern USA Background levels in soil sample SB-09 (0-2') and SB-12 (0-2'). Additionally, concentrations of lead were detected in SB-02 (5-10'), SB-03 (0-2'), SB-03 (5-10'), SB-04 (0-2'), SB-04 (5-10'), SB-06 (0-2'), SB-07 (0-2'), SB-07 (5-10'), SB-08 (0-2'), SB-08 (5-10'), SB-09 (0-2'), SB-11 (5-10'), SB-14 (0-2') and SB-15 (0-2') at concentrations ranging from 501 ppm in SB-04 (0-2') to 2,150 ppm in SB-03 (0-2'). These samples, which exceed the Eastern USA Background levels of 200-500 ppm, were additionally analyzed for TCLP lead to assess whether the elevated concentrations would meet the USEPA definition of hazardous material; i.e., greater than 5.0 milligrams per liter (mg/l) present in the leachate. A summary of the analytical results for TAL Metals analysis is presented in Table 3, and a summary of TCLP lead in soil is presented in Table 6.

6.4 Polychlorinated Biphenyls (PCBs) in Soil

The laboratory results indicate that with the exception of aroclor 1254 in SB-01 (0-2') and aroclor 1260 in SB-02 (0-2') and SB-15 (0-2') detected well below their respective NYSDEC TAGM RSCOs, no detectable concentrations of PCBs were present in any of the soil samples collected. A summary of the analytical results for PCB analysis is presented in Table 4.

6.5 Pesticides in Soil

The laboratory results indicate that concentrations of 4,4'-DDD, 4,4'-DDE, and 4,4'-DDT were detected in samples SB-01 (0-2'), SB-01 (5-10'), SB-02 (0-2'), SB-14 (5-10'), and SB-15 (0-2'). 4,4'-DDT was also detected in samples SB-08 (0-2'), SB-08 (5-10'), SB-09 (0-2'), and SB-10 (0-2'). However, all detectable concentrations of pesticides were found to be at least one order of magnitude below their respective NYSDEC TAGM RSCOs. No detectable concentrations of pesticides were present in any of the remaining soil samples collected. A summary of the analytical results for PCB analysis is presented in Table 5.

7.0 CONCLUSIONS

The Site is underlain by fill material consisting of glass, metal, ash, concrete, asphalt, wood fragments, brick, and course to fine sand. The presence of fill materials were most evident in the southern parking lot along West 31st Street in SB-11 through SB-15 where fill material was observed at depths of 10 to 15 feet below grade. In the remaining areas, fill materials were observed to a lesser extent from approximately 6 to 12 feet below grade. Soils encountered below the fill material consisted of course to fine sands with silts and clays ranging in color from light browns to dark reddish browns with heavily weathered Manhattan Schist. Refusal was encountered on bedrock at all soil boring locations at depths ranging from 7 to 24 feet below grade. Groundwater was not encountered at any of the boring locations. Visual evidence of impacts (other than the identified fill material) was observed only in a small interval at SB-02 approximately 11 feet below grade. Continuous field screening of soil samples with a PID did not indicated levels of volatile organic vapors in any of the soil samples collected.

The soil analytical results indicate concentrations of VOCs, SVOCs, metals, PCBs, and pesticides above the laboratory MDL for samples collected. Concentrations of SVOCs above the NYSDEC TAGM RSCOs were detected in seventeen (17) of the thirty-one (31) soil samples analyzed. One or more concentrations of metals were detected above NYSDEC TAGM RSCOs and/or Eastern USA Soil Background Levels in each of the soil samples analyzed. Concentrations of lead in fourteen (14) of the soil samples collected exceed their respective Eastern USA Background levels and were therefore analyzed for TCLP lead. According to the TCLP results, only SB-03 (5-10') contained concentrations of lead in leachate above 5.0 mg/l and therefore meets the EPA definition of hazardous material. Concentrations of VOCs, PCBs, and pesticides were not detected above their respective NYSDEC TAGM RSCOs in any of the soil samples collected.

8.0 RECOMENDATIONS

ATC does not recommend additional Site characterization sampling at this time, provided that any fill material disturbed during development and/or construction of the Site will be handled as regulated waste by default and sampled appropriately for determination of handling and disposal requirements. Additionally, soils within the vicinity of SB-03 which could potentially contain hazardous concentrations of lead should be handled separately as hazardous material and procedures should be followed to ensure human health is protected during excavation and/or construction activities. Additionally, at time of construction, procedures should be in place to properly remove, handle and transport UST(s) should they be encountered during excavation and/or construction pertaining to the redevelopment of the Site. If landscaped areas are incorporated into the development of the Site, ATC recommends a 24-inch certified-clean soil layer or equivalent be placed over on-site soils in these areas.

ATC recommends a submittal of the Phase I ESA, Phase II ESI, a Remedial Action Plan (RAP), and a Construction Health and Safety Plan (CHASP) to the NYCDEP for approval prior to any construction activities proposed for the Site.

FIGURES

Printed from TOPO! ©2001 National Geographic Holdings (www.topo.com)

ATC ASSOCIATES INC.
104 East 25th Street, 8th Floor
New York, NY 10010-2917
Phone (212) 353-8280 * Fax (212) 979-8447

N

TOPO!
@2001 National Geographic Holding

FIGURE 1: USGS SITE AREA MAP

Client: WCD Consultants
Site Address: 9th Avenue Train Yards
371 9th Avenue and 401 9th Avenue
New York, NY 10010
ATC Project No. 15.31558.0008
Year: 1995
Scale: 1:24,000

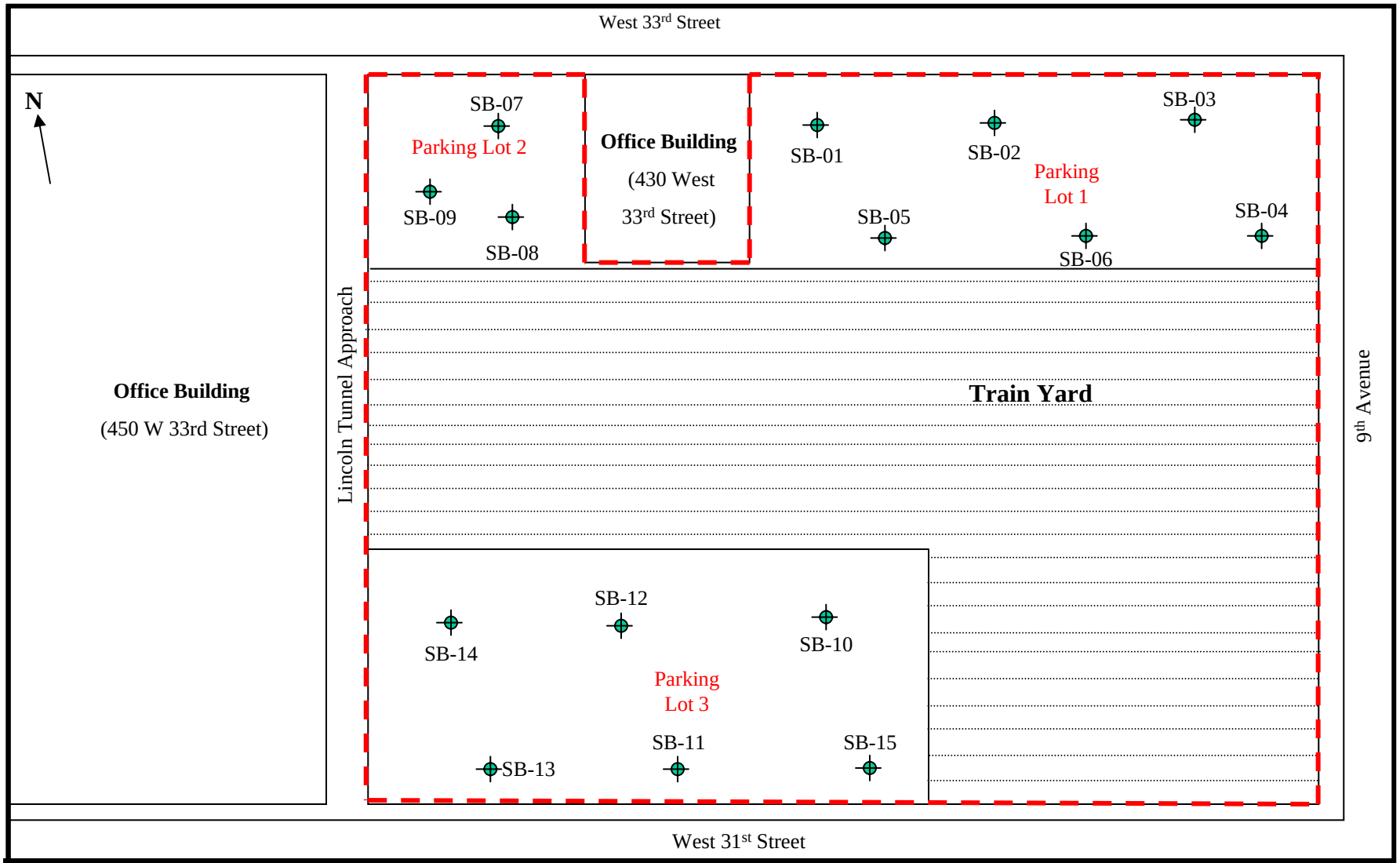

ATC ASSOCIATES INC.
104 East 25th Street, 8th Floor
New York, NY 10010-2917
Phone (212) 353-8280 * Fax (212) 979-8447

FIGURE 2: SOIL BORING LOCATION PLAN

Site boundary

Soil boring locations

Client:	WCD Consultants
Address:	9th Avenue Train Yards 371 9th Avenue and 401 9th Avenue New York, NY 10010
ATC Project #	015.31558.0008
Scale:	Not to Scale

TABLES

TABLE 1
SUMMARY OF TCL VOCS IN SOIL
WCD CONSULTANTS
9th AVENUE TRAIN YARD
NEW YORK, NY

Location ID	Technical Admnistrative Guidance Memorandum (TAGM) HWR 94-40-46 Recommended Soil Cleanup Objective (RSCO) mg/kg	9th Avenue Train Yard	9th Avenue Train Yard	9th Avenue Train Yard	9th Avenue Train Yard	9th Avenue Train Yard	9th Avenue Train Yard	9th Avenue Train Yard	9th Avenue Train Yard	9th Avenue Train Yard	9th Avenue Train Yard	9th Avenue Train Yard	9th Avenue Train Yard	9th Avenue Train Yard	9th Avenue Train Yard	9th Avenue Train Yard	9th Avenue Train Yard	9th Avenue Train Yard	9th Avenue Train Yard	9th Avenue Train Yard
		Parking Lot 1													Parking Lot 2					
Sample ID		SB-01 (0-2')	SB-01 (5-10')	SB-02 (0-2')	SB-02 (5-10')	SB-02 (10-12')	SB-03 (0-2')	SB-03 (5-10')	SB-04 (0-2')	SB-04 (5-10')	SB-05 (0-2')	SB-05 (5-10')	SB-06 (0-2')	SB-06 (5-10')	SB-07 (0-2')	SB-07 (5-10')	SB-08 (0-2')	SB-08 (5-10')	SB-09 (0'-2')	SB-09 (5'-10')
Lab Sample ID		001	002	003	004	013	005	006	007	008	009	010	011	012	001	002	003	004	005	006
Sample Date		3/12/2008	3/12/2008	3/12/2008	3/12/2008	3/12/2008	3/12/2008	3/12/2008	3/12/2008	3/12/2008	3/12/2008	3/12/2008	3/12/2008	3/12/2008	3/13/2008	3/13/2008	3/13/2008	3/13/2008	3/13/2008	3/13/2008
Sample Depth		1'	6'	1'	7'	11'	1'	7'	1'	7'	1'	7'	1'	7'	2'	5-10'	2'	5-10'	2'	5'-10'
Matrix		soil	soil	soil	soil	soil	soil	soil	soil	soil	soil	soil	soil	soil	soil	soil	soil	soil	soil	soil
Unit		mg/kg	mg/kg	mg/kg	mg/kg	mg/kg	mg/kg	mg/kg	mg/kg	mg/kg	mg/kg	mg/kg	mg/kg	mg/kg	mg/kg	mg/kg	mg/kg	mg/kg	mg/kg	mg/kg
VOCs																				
1,1,1-Trichloroethane	0.8	ND	ND	ND	ND	ND	ND	ND	ND	ND	ND	ND	ND	ND	ND	ND	ND	ND	ND	ND
1,1,2,2-Tetrachloroethane	0.6	ND	ND	ND	ND	ND	ND	ND	ND	ND	ND	ND	ND	ND	ND	ND	ND	ND	ND	ND
1,1,2-Trichloroethane	10	ND	ND	ND	ND	ND	ND	ND	ND	ND	ND	ND	ND	ND	ND	ND	ND	ND	ND	ND
1,1-Dichloroethane	0.2	ND	ND	ND	ND	ND	ND	ND	ND	ND	ND	ND	ND	ND	ND	ND	ND	ND	ND	ND
1,1-Dichloroethene	0.4	ND	ND	ND	ND	ND	ND	ND	ND	ND	ND	ND	ND	ND	ND	ND	ND	ND	ND	ND
1,2-Dichloroethane	0.1	ND	ND	ND	ND	ND	ND	ND	ND	ND	ND	ND	ND	ND	ND	ND	ND	ND	ND	ND
1,2-Dichloropropane	10	ND	ND	ND	ND	ND	ND	ND	ND	ND	ND	ND	ND	ND	ND	ND	ND	ND	ND	ND
2-Butanone (MEK)	0.3	ND	ND	ND	ND	ND	ND	ND	ND	ND	ND	ND	ND	ND	ND	ND	ND	ND	ND	ND
2-Hexanone	10	ND	ND	ND	ND	ND	ND	ND	ND	ND	ND	ND	ND	ND	ND	ND	ND	ND	ND	ND
4-Methyl-2-Pentanone(MIBK)	1	ND	ND	ND	ND	ND	ND	ND	ND	ND	ND	ND	ND	ND	ND	ND	ND	ND	ND	ND
Acetone	0.2	ND	ND	ND	ND	ND	ND	ND	ND	ND	ND	ND	ND	ND	ND	**0.049**	ND	ND	ND	ND
Benzene	0.06	ND	ND	ND	ND	ND	ND	ND	ND	ND	ND	ND	ND	ND	ND	ND	ND	ND	ND	ND
Bromodichloromethane	10	ND	ND	ND	ND	ND	ND	ND	ND	ND	ND	ND	ND	ND	ND	ND	ND	ND	ND	ND
Bromoform	10	ND	ND	ND	ND	ND	ND	ND	ND	ND	ND	ND	ND	ND	ND	ND	ND	ND	ND	ND
Bromomethane	10	ND	ND	ND	ND	ND	ND	ND	ND	ND	ND	ND	ND	ND	ND	ND	ND	ND	ND	ND
Carbon Disulfide	2.7	ND	ND	ND	ND	ND	ND	ND	ND	ND	ND	ND	ND	ND	ND	ND	ND	ND	ND	ND
Carbon Tetrachloride	0.6	ND	ND	ND	ND	ND	ND	ND	ND	ND	ND	ND	ND	ND	ND	ND	ND	ND	ND	ND
Chlorobenzene	1.7	ND	ND	ND	ND	ND	ND	ND	ND	ND	ND	ND	ND	ND	ND	ND	ND	ND	ND	ND
Chloroethane	1.9	ND	ND	ND	ND	ND	ND	ND	ND	ND	ND	ND	ND	ND	ND	ND	ND	ND	ND	ND
Chloroform	0.3	ND	ND	ND	ND	ND	ND	ND	ND	ND	ND	ND	ND	ND	ND	ND	ND	ND	ND	ND
Chloromethane	10	ND	ND	ND	ND	ND	ND	ND	ND	ND	ND	ND	ND	ND	ND	ND	ND	ND	ND	ND
cis-1,2-Dichloroethene	10	ND	ND	ND	ND	ND	ND	ND	ND	ND	ND	ND	ND	ND	ND	ND	ND	ND	ND	ND
cis-1,3-Dichloropropene	10	ND	ND	ND	ND	ND	ND	ND	ND	ND	ND	ND	ND	ND	ND	ND	ND	ND	ND	ND
Dibromochloromethane	10	ND	ND	ND	ND	ND	ND	ND	ND	ND	ND	ND	ND	ND	ND	ND	ND	ND	ND	ND
Ethylbenzene	5.5	ND	ND	ND	ND	ND	ND	ND	ND	ND	ND	ND	ND	ND	ND	ND	ND	ND	ND	ND
Methylene Chloride	0.1	ND	ND	ND	ND	ND	ND	ND	ND	ND	ND	ND	ND	ND	ND	ND	ND	ND	ND	ND
Methyl-tert butyl ether (MTBE)	0.12	ND	ND	ND	ND	ND	ND	ND	ND	ND	ND	ND	ND	ND	ND	ND	ND	ND	ND	ND
Styrene	10	ND	ND	ND	ND	ND	ND	ND	ND	ND	ND	ND	ND	ND	ND	ND	ND	ND	ND	ND
Tetrachloroethene	1.4	ND	ND	ND	ND	ND	ND	ND	ND	ND	ND	ND	ND	ND	ND	ND	ND	ND	ND	ND
Toluene	1.5	ND	ND	ND	ND	ND	ND	ND	ND	ND	ND	ND	ND	ND	ND	ND	ND	ND	ND	ND
trans-1,2-Dichloroethene	0.3	ND	ND	ND	ND	ND	ND	ND	ND	ND	ND	ND	ND	ND	ND	ND	ND	ND	ND	ND
trans-1,3-Dichloropropene	10	ND	ND	ND	ND	ND	ND	ND	ND	ND	ND	ND	ND	ND	ND	ND	ND	ND	ND	ND
Trichloroethene	0.7	ND	ND	ND	ND	ND	ND	ND	ND	ND	ND	ND	ND	ND	ND	ND	ND	ND	ND	ND
Vinyl Chloride	0.2	ND	ND	ND	ND	ND	ND	ND	ND	ND	ND	ND	ND	ND	ND	ND	ND	ND	ND	ND
M & P Xylene	1.2	ND	ND	ND	ND	ND	ND	ND	ND	ND	ND	ND	ND	ND	ND	ND	ND	ND	ND	ND
O-Xylene	1.2	ND	ND	ND	ND	ND	ND	ND	ND	ND	ND	ND	ND	ND	ND	ND	ND	ND	ND	ND

NOTE:
mg/kg - milligram per kilogram
ND - Analyte not detected at method detection level
Bold - Concentration above method detection limit
Shading - Detected concentration exceeds TAGM RSCO

TABLE 1
SUMMARY OF TCL VOCS IN SOIL
WCD CONSULTANTS
9th AVENUE TRAIN YARD
NEW YORK, NY

Location ID	Technical Admnistrative Guidance Memorandum (TAGM) HWR 94-40-46 Recommended Soil Cleanup Objective (RSCO) mg/kg	9th Avenue Train Yard	9th Avenue Train Yard	9th Avenue Train Yard	9th Avenue Train Yard	9th Avenue Train Yard	9th Avenue Train Yard	9th Avenue Train Yard	9th Avenue Train Yard	9th Avenue Train Yard	9th Avenue Train Yard	9th Avenue Train Yard	9th Avenue Train Yard
		Parking Lot 3											
Sample ID		SB-10 (0'-2')	SB-10 (5'-10')	SB-11 (0'-2')	SB-11 (5'-10')	SB-12 (0'-2')	SB-12 (5'-10')	SB-13 (0'-2')	SB-13 (5'-10')	SB-14 (0'-2')	SB-14 (5'-10')	SB-15 (0'-2')	SB-15 (5'-10')
Lab Sample ID		007	008	009	010	011	012	013	014	015	016	017	018
Sample Date		3/13/2008	3/13/2008	3/13/2008	3/13/2008	3/13/2008	3/13/2008	3/13/2008	3/13/2008	3/13/2008	3/13/2008	3/13/2008	3/13/2008
Sample Depth		0'-2'	5'-10'	2'	5'-10'	2'	5'-10'	2'	5'-10'	2'	5' -10'	2'	5'-10'
Matrix		soil	soil	soil	soil	soil	soil	soil	soil	soil	soil	soil	soil
Unit		mg/kg	mg/kg	mg/kg	mg/kg	mg/kg	mg/kg	mg/kg	mg/kg	mg/kg	mg/kg	mg/kg	mg/kg
VOCs													
1,1,1-Trichloroethane	0.8	ND	ND	ND	ND	ND	ND	ND	ND	ND	ND	ND	ND
1,1,2,2-Tetrachloroethane	0.6	ND	ND	ND	ND	ND	ND	ND	ND	ND	ND	ND	ND
1,1,2-Trichloroethane	10	ND	ND	ND	ND	ND	ND	ND	ND	ND	ND	ND	ND
1,1-Dichloroethane	0.2	ND	ND	ND	ND	ND	ND	ND	ND	ND	ND	ND	ND
1,1-Dichloroethene	0.4	ND	ND	ND	ND	ND	ND	ND	ND	ND	ND	ND	ND
1,2-Dichloroethane	0.1	ND	ND	ND	ND	ND	ND	ND	ND	ND	ND	ND	ND
1,2-Dichloropropane	10	ND	ND	ND	ND	ND	ND	ND	ND	ND	ND	ND	ND
2-Butanone (MEK)	0.3	ND	ND	ND	ND	ND	ND	ND	ND	ND	ND	ND	ND
2-Hexanone	10	ND	ND	ND	ND	ND	ND	ND	ND	ND	ND	ND	ND
4-Methyl-2-Pentanone(MIBK)	1	ND	ND	ND	ND	ND	ND	ND	ND	ND	ND	ND	ND
Acetone	0.2	ND	ND	**0.0557**	ND	ND	ND	ND	ND	ND	ND	ND	ND
Benzene	0.06	ND	ND	ND	ND	ND	ND	ND	ND	ND	ND	ND	ND
Bromodichloromethane	10	ND	ND	ND	ND	ND	ND	ND	ND	ND	ND	ND	ND
Bromoform	10	ND	ND	ND	ND	ND	ND	ND	ND	ND	ND	ND	ND
Bromomethane	10	ND	ND	ND	ND	ND	ND	ND	ND	ND	ND	ND	ND
Carbon Disulfide	2.7	ND	ND	ND	ND	ND	ND	ND	ND	ND	ND	ND	ND
Carbon Tetrachloride	0.6	ND	ND	ND	ND	ND	ND	ND	ND	ND	ND	ND	ND
Chlorobenzene	1.7	ND	ND	ND	ND	ND	ND	ND	ND	ND	ND	ND	ND
Chloroethane	1.9	ND	ND	ND	ND	ND	ND	ND	ND	ND	ND	ND	ND
Chloroform	0.3	ND	ND	ND	ND	ND	ND	ND	ND	ND	ND	ND	ND
Chloromethane	10	ND	ND	ND	ND	ND	ND	ND	ND	ND	ND	ND	ND
cis-1,2-Dichloroethene	10	ND	ND	ND	ND	ND	ND	ND	ND	ND	ND	ND	ND
cis-1,3-Dichloropropene	10	ND	ND	ND	ND	ND	ND	ND	ND	ND	ND	ND	ND
Dibromochloromethane	10	ND	ND	ND	ND	ND	ND	ND	ND	ND	ND	ND	ND
Ethylbenzene	5.5	ND	ND	ND	ND	ND	ND	ND	ND	ND	ND	ND	ND
Methylene Chloride	0.1	ND	ND	ND	ND	ND	ND	ND	ND	ND	ND	ND	ND
Methyl-tert butyl ether (MTBE)	0.12	ND	ND	ND	ND	ND	ND	ND	ND	ND	ND	ND	ND
Styrene	10	ND	ND	ND	ND	ND	ND	ND	ND	ND	ND	ND	ND
Tetrachloroethene	1.4	ND	ND	ND	**0.025**	**0.348**	**0.262**	**0.0117**	**0.0154**	**0.0193**	ND	ND	ND
Toluene	1.5	ND	ND	ND	ND	ND	ND	ND	ND	ND	ND	ND	ND
trans-1,2-Dichloroethene	0.3	ND	ND	ND	ND	ND	ND	ND	ND	ND	ND	ND	ND
trans-1,3-Dichloropropene	10	ND	ND	ND	ND	ND	ND	ND	ND	ND	ND	ND	ND
Trichloroethene	0.7	ND	ND	ND	ND	ND	ND	ND	ND	ND	ND	ND	ND
Vinyl Chloride	0.2	ND	ND	ND	ND	ND	ND	ND	ND	ND	ND	ND	ND
M & P Xylene	1.2	ND	ND	ND	ND	ND	ND	ND	ND	ND	ND	ND	ND
O-Xylene	1.2	ND	ND	ND	ND	ND	ND	ND	ND	ND	ND	ND	ND

NOTE:
mg/kg - milligram per kilogram
ND - Analyte not detected at method detection level
Bold - Concentration above method detection limit
Shading - Detected concentration exceeds TAGM RSCO

TABLE 2
SUMMARY OF TCL SVOCS IN SOIL
WCD CONSULTANTS
9TH AVENUE TRAIN YARD
NEW YORK, NY

Location ID	Technical Admnistrative Guidance Memorandum (TAGM) HWR 94-40-46 Recommended Soil Cleanup Objective (RSCO) mg/kg	9th Avenue Train Yard	9th Avenue Train Yard	9th Avenue Train Yard	9th Avenue Train Yard	9th Avenue Train Yard	9th Avenue Train Yard	9th Avenue Train Yard	9th Avenue Train Yard	9th Avenue Train Yard	9th Avenue Train Yard	9th Avenue Train Yard	9th Avenue Train Yard	9th Avenue Train Yard	9th Avenue Train Yard	9th Avenue Train Yard	9th Avenue Train Yard	9th Avenue Train Yard	9th Avenue Train Yard	9th Avenue Train Yard
		Parking Lot 1													Parking Lot 2					
Sample ID		SB-01 (0-2')	SB-01 (5-10')	SB-02 (0-2')	SB-02 (5-10')	SB-02 (10-12')	SB-03 (0-2')	SB-03 (5-10')	SB-04 (0-2')	SB-04 (5-10')	SB-05 (0-2')	SB-05 (5-10')	SB-06 (0-2')	SB-06 (5-10')	SB-07 (0-2')	SB-07 (5-10')	SB-08 (0-2')	SB-08 (5-10')	SB-09 (0'-2')	SB-09 (5'-10')
Lab Sample ID		001	002	003	004	013	005	006	007	008	009	010	011	012	001	002	003	004	005	006
Sample Date		3/12/2008	3/12/2008	3/12/2008	3/12/2008	3/12/2008	3/12/2008	3/12/2008	3/12/2008	3/12/2008	3/12/2008	3/12/2008	3/12/2008	3/12/2008	3/13/2008	3/13/2008	3/13/2008	3/13/2008	3/13/2008	3/13/2008
Sample Interval (ft)		0-2'	5-10'	0-2'	5-10'	10-12'	0-2'	5-10'	0-2'	5-10'	0-2'	5-10'	0-2'	5-10'	2'	5-10'	2'	5-10'	2'	5'-10'
Matrix		soil	soil	soil	soil	soil	soil	soil	soil	soil	soil	soil	soil	soil	soil	soil	soil	soil	soil	soil
Unit		mg/kg	mg/kg	mg/kg	mg/kg	mg/kg	mg/kg	mg/kg	mg/kg	mg/kg	mg/kg	mg/kg	mg/kg	mg/kg	mg/kg	mg/kg	mg/kg	mg/kg	mg/kg	mg/kg
SVOCs																				
1,2,4-Trichlorobenzene	3.4	ND	ND	ND	ND	ND	ND	ND	ND	ND	ND	ND	ND	ND	ND	ND	ND	ND	ND	ND
1,2-Dichlorobenzene	7.9	ND	ND	ND	ND	ND	ND	ND	ND	ND	ND	ND	ND	ND	ND	ND	ND	ND	ND	ND
1,3-Dichlorobenzene	1.6	ND	ND	ND	ND	ND	ND	ND	ND	ND	ND	ND	ND	ND	ND	ND	ND	ND	ND	ND
1,4-Dichlorobenzene	8.5	ND	ND	ND	ND	ND	ND	ND	ND	ND	ND	ND	ND	ND	ND	ND	ND	ND	ND	ND
2,4,5-Trichlorophenol	0.1	ND	ND	ND	ND	ND	ND	ND	ND	ND	ND	ND	ND	ND	ND	ND	ND	ND	ND	ND
2,4,6-Trichlorophenol	50	ND	ND	ND	ND	ND	ND	ND	ND	ND	ND	ND	ND	ND	ND	ND	ND	ND	ND	ND
2,4-Dichlorophenol	0.4	ND	ND	ND	ND	ND	ND	ND	ND	ND	ND	ND	ND	ND	ND	ND	ND	ND	ND	ND
2,4-Dimethylphenol	50	ND	ND	ND	ND	ND	ND	ND	ND	ND	ND	ND	ND	ND	ND	ND	ND	ND	ND	ND
2,4-Dinitrophenol	0.2	ND	ND	ND	ND	ND	ND	ND	ND	ND	ND	ND	ND	ND	ND	ND	ND	ND	ND	ND
2,4-Dinitrotoluene	50	ND	ND	ND	ND	ND	ND	ND	ND	ND	ND	ND	ND	ND	ND	ND	ND	ND	ND	ND
2,6-Dinitrotoluene	1	ND	ND	ND	ND	ND	ND	ND	ND	ND	ND	ND	ND	ND	ND	ND	ND	ND	ND	ND
2-Chloronaphthalene	50	ND	ND	ND	ND	ND	ND	ND	ND	ND	ND	ND	ND	ND	ND	ND	ND	ND	ND	ND
2-Chlorophenol	0.8	ND	ND	ND	ND	ND	ND	ND	ND	ND	ND	ND	ND	ND	ND	ND	ND	ND	ND	ND
2-Methylnaphthalene	36.4	ND	ND	ND	ND	ND	ND	ND	ND	ND	ND	ND	ND	ND	ND	ND	ND	ND	ND	ND
2-Methylphenol	0.1	ND	ND	ND	ND	ND	ND	ND	ND	ND	ND	ND	ND	ND	ND	ND	ND	ND	ND	ND
2-Nitroaniline	0.43	ND	ND	ND	ND	ND	ND	ND	ND	ND	ND	ND	ND	ND	ND	ND	ND	ND	ND	ND
2-Nitrophenol	0.33	ND	ND	ND	ND	ND	ND	ND	ND	ND	ND	ND	ND	ND	ND	ND	ND	ND	ND	ND
3,3'-Dichlorobenzidine	50	ND	ND	ND	ND	ND	ND	ND	ND	ND	ND	ND	ND	ND	ND	ND	ND	ND	ND	ND
3-Nitroaniline	0.5	ND	ND	ND	ND	ND	ND	ND	ND	ND	ND	ND	ND	ND	ND	ND	ND	ND	ND	ND
2-Methyl-4-6-dinitrophenol	50	ND	ND	ND	ND	ND	ND	ND	ND	ND	ND	ND	ND	ND	ND	ND	ND	ND	ND	ND
4-Bromophenyl Phenyl Ether	50	ND	ND	ND	ND	ND	ND	ND	ND	ND	ND	ND	ND	ND	ND	ND	ND	ND	ND	ND
4-Chloro-3-Methylphenol	0.24	ND	ND	ND	ND	ND	ND	ND	ND	ND	ND	ND	ND	ND	ND	ND	ND	ND	ND	ND
4-Chlorophenyl Phenyl Ether	50	ND	ND	ND	ND	ND	ND	ND	ND	ND	ND	ND	ND	ND	ND	ND	ND	ND	ND	ND
4-Nitroanaline	50	ND	ND	ND	ND	ND	ND	ND	ND	ND	ND	ND	ND	ND	ND	ND	ND	ND	ND	ND
4-Nitrophenol	0.2	ND	ND	ND	ND	ND	ND	ND	ND	ND	ND	ND	ND	ND	ND	ND	ND	ND	ND	ND
Acenaphthene	50	ND	ND	ND	ND	ND	ND	ND	ND	ND	ND	ND	ND	ND	ND	ND	ND	ND	ND	ND
Acenaphthylene	41	ND	ND	ND	ND	ND	ND	ND	ND	ND	ND	ND	ND	ND	ND	ND	ND	ND	ND	ND
Anthracene	50	ND	ND	ND	ND	ND	ND	ND	ND	ND	ND	ND	ND	ND	ND	ND	ND	ND	ND	ND
benzo(a)Anthracene	0.224	**0.4**	ND	ND	ND	ND	ND	**2**	**1.8**	ND	ND	**0.65**	**0.89**	**0.9**	ND	ND	ND	**1.4**	**0.89**	ND
benzo(a)Pyrene	0.061	**0.41**	ND	ND	ND	ND	ND	**1.6**	**1.7**	ND	ND	**0.59**	**1**	**1**	ND	ND	ND	**1.4**	**0.79**	ND
benzo(b)Fluoranthene	0.22	**0.43**	ND	ND	ND	ND	ND	**1.5**	**1.6**	ND	ND	**0.56**	**0.92**	**1.2**	ND	ND	ND	**1**	**0.97**	ND
benzo(g,h,i)Perylene	50	ND	ND	ND	ND	ND	ND	**0.82**	**1.3**	ND	ND	ND	**1.3**	ND	ND	ND	ND	**0.79**	**0.79**	ND
benzo(k)Fluoranthene	0.22	**0.43**	ND	ND	ND	ND	ND	**1.8**	**1.6**	ND	ND	**0.53**	**0.9**	**1.1**	ND	ND	ND	**1.2**	**0.73**	ND
bis(2-Chloroethoxy)Methane	50	ND	ND	ND	ND	ND	ND	ND	ND	ND	ND	ND	ND	ND	ND	ND	ND	ND	ND	ND
bis(2-Chloroethyl)Ether	50	ND	ND	ND	ND	ND	ND	ND	ND	ND	ND	ND	ND	ND	ND	ND	ND	ND	ND	ND
2,2'-oxybis (1-Chloropropane)	50	ND	ND	ND	ND	ND	ND	ND	ND	ND	ND	ND	ND	ND	ND	ND	ND	ND	ND	ND
bis(2-Ethylhexyl)Phthalate	50	ND	ND	ND	ND	ND	ND	ND	ND	ND	ND	ND	ND	**0.82**	ND	ND	ND	**0.91**	ND	ND
Butyl Benzyl Phthalate	50	ND	ND	ND	ND	ND	ND	ND	ND	ND	ND	ND	ND	ND	ND	ND	ND	ND	ND	ND
3,4-Methyl Phenol	50	ND	ND	ND	ND	ND	ND	ND	ND	ND	ND	ND	ND	ND	ND	ND	ND	ND	ND	ND
Chrysene	0.4	**0.53**	ND	ND	ND	ND	ND	**1.8**	**1.8**	ND	**0.35**	**0.68**	**1.1**	**1.3**	ND	ND	ND	**1.4**	**0.96**	ND
dibenz(a,h)Anthracene	0.014	ND	ND	ND	ND	ND	ND	**0.36**	ND	ND	ND	ND	ND	ND	ND	ND	ND	ND	ND	ND
Dibenzofuran	6.2	ND	ND	ND	ND	ND	ND	ND	ND	ND	ND	ND	ND	ND	ND	ND	ND	ND	ND	ND
Diethyl Phthalate	7.1	ND	ND	ND	ND	ND	ND	ND	ND	ND	ND	ND	ND	ND	ND	ND	ND	ND	ND	ND
Dimethyl Phthalate	2	ND	ND	ND	ND	ND	ND	ND	ND	ND	ND	ND	ND	ND	ND	ND	ND	ND	ND	ND
di-n-Butyl Phthalate	8.1	ND	ND	ND	ND	ND	ND	ND	ND	ND	ND	ND	ND	ND	ND	ND	ND	ND	ND	ND
di-n-Octyl Phthalate	50	ND	ND	ND	ND	ND	ND	ND	ND	ND	ND	ND	ND	ND	ND	ND	ND	ND	ND	ND
Fluoranthene	50	**1.1**	ND	ND	ND	ND	ND	**3.2**	**3.2**	**0.52**	**0.66**	**1.5**	**1.5**	**2.5**	ND	ND	ND	**2.6**	**1.7**	ND
Fluorene	50	ND	ND	ND	ND	ND	ND	ND	ND	ND	ND	ND	ND	ND	ND	ND	ND	ND	ND	ND
Hexachlorobenzene	0.41	ND	ND	ND	ND	ND	ND	ND	ND	ND	ND	ND	ND	ND	ND	ND	ND	ND	ND	ND
Hexachlorobutadiene	50	ND	ND	ND	ND	ND	ND	ND	ND	ND	ND	ND	ND	ND	ND	ND	ND	ND	ND	ND
Hexachlorocyclopentadiene	50	ND	ND	ND	ND	ND	ND	ND	ND	ND	ND	ND	ND	ND	ND	ND	ND	ND	ND	ND
Hexachloroethane	50	ND	ND	ND	ND	ND	ND	ND	ND	ND	ND	ND	ND	ND	ND	ND	ND	ND	ND	ND
Indeno(1,2,3-cd)Pyrene	3.2	**0.28**	ND	ND	ND	ND	ND	**0.77**	**0.95**	ND	ND	**0.37**	**0.91**	**0.63**	ND	ND	ND	ND	**0.6**	ND
Isophorone	4.4	ND	ND	ND	ND	ND	ND	ND	ND	ND	ND	ND	ND	ND	ND	ND	ND	ND	ND	ND
4-chloroanaline	1.6	ND	ND	ND	ND	ND	ND	ND	ND	ND	ND	ND	ND	ND	ND	ND	ND	ND	ND	ND
Naphthalene	13	ND	ND	ND	ND	ND	ND	ND	ND	ND	ND	ND	ND	ND	ND	ND	ND	ND	ND	ND
Nitrobenzene	0.2	ND	ND	ND	ND	ND	ND	ND	ND	ND	ND	ND	ND	ND	ND	ND	ND	ND	ND	ND
n-Nitroso-di-n-Propylamine	50	ND	ND	ND	ND	ND	ND	ND	ND	ND	ND	ND	ND	ND	ND	ND	ND	ND	ND	ND
n-Nitrosodiphenylamine	50	ND	ND	ND	ND	ND	ND	ND	ND	ND	ND	ND	ND	ND	ND	ND	ND	ND	ND	ND
Pentachlorophenol	1	ND	ND	ND	ND	ND	ND	ND	ND	ND	ND	ND	ND	ND	ND	ND	ND	ND	ND	ND
Phenanthrene	50	**0.55**	ND	ND	ND	ND	ND	**0.62**	**1.7**	ND	**0.42**	**1.5**	**0.88**	**1.7**	ND	ND	ND	**1.8**	**1.2**	ND
Phenol	0.03	ND	ND	ND	ND	ND	ND	ND	ND	ND	ND	ND	ND	ND	ND	ND	ND	ND	ND	ND
Pyrene	50	**0.92**	ND	ND	ND	ND	ND	**3**	**3.3**	**0.62**	**0.72**	**1.6**	**1.9**	**2.3**	ND	ND	ND	**3**	**1.7**	ND

NOTE:
mg/kg - milligram per kilogram
ND - Analyte not detected at method detection limit
Bold - Concentration above method detection limit
Shading - Detected concentration exceeds TAGM RSCO

TABLE 2
SUMMARY OF TCL SVOCS IN SOIL
WCD CONSULTANTS
9TH AVENUE TRAIN YARD
NEW YORK, NY

Location ID	Technical Admnistrative Guidance Memorandum (TAGM) HWR 94-40-46 Recommended Soil Cleanup Objective (RSCO) mg/kg	9th Avenue Train Yard	9th Avenue Train Yard	9th Avenue Train Yard	9th Avenue Train Yard	9th Avenue Train Yard	9th Avenue Train Yard	9th Avenue Train Yard	9th Avenue Train Yard	9th Avenue Train Yard	9th Avenue Train Yard	9th Avenue Train Yard	9th Avenue Train Yard
		Parking Lot 3											
Sample ID		SB-10 (0'-2')	SB-10 (5'-10')	SB-11 (0'-2')	SB-11 (5'-10')	SB-12 (0'-2')	SB-12 (5'-10')	SB-13 (0'-2')	SB-13 (5'-10')	SB-14 (0'-2')	SB-14 (5'-10')	SB-15 (0'-2')	SB-15 (5'-10')
Lab Sample ID		007	008	009	010	011	012	013	014	015	016	017	018
Sample Date		3/13/2008	3/13/2008	3/13/2008	3/13/2008	3/13/2008	3/13/2008	3/13/2008	3/13/2008	3/13/2008	3/13/2008	3/13/2008	3/13/2008
Sample Interval (ft)		0'-2'	5'-10'	2'	5'-10'	2'	5'-10'	2'	5'-10'	2'	5' -10'	2'	5'-10'
Matrix		soil	soil	soil	soil	soil	soil	soil	soil	soil	soil	soil	soil
Unit		mg/kg	mg/kg	mg/kg	mg/kg	mg/kg	mg/kg	mg/kg	mg/kg	mg/kg	mg/kg	mg/kg	mg/kg
SVOCs													
1,2,4-Trichlorobenzene	3.4	ND	ND	ND	ND	**3**	ND	ND	ND	ND	ND	ND	ND
1,2-Dichlorobenzene	7.9	ND	ND	ND	ND	ND	ND	ND	ND	ND	ND	ND	ND
1,3-Dichlorobenzene	1.6	ND	ND	ND	ND	ND	ND	ND	ND	ND	ND	ND	ND
1,4-Dichlorobenzene	8.5	ND	ND	ND	ND	ND	ND	ND	ND	ND	ND	ND	ND
2,4,5-Trichlorophenol	0.1	ND	ND	ND	ND	ND	ND	ND	ND	ND	ND	ND	ND
2,4,6-Trichlorophenol	50	ND	ND	ND	ND	ND	ND	ND	ND	ND	ND	ND	ND
2,4-Dichlorophenol	0.4	ND	ND	ND	ND	ND	ND	ND	ND	ND	ND	ND	ND
2,4-Dimethylphenol	50	ND	ND	ND	ND	ND	ND	ND	ND	ND	ND	ND	ND
2,4-Dinitrophenol	0.2	ND	ND	ND	ND	ND	ND	ND	ND	ND	ND	ND	ND
2,4-Dinitrotoluene	50	ND	ND	ND	ND	ND	ND	ND	ND	ND	ND	ND	ND
2,6-Dinitrotoluene	1	ND	ND	ND	ND	ND	ND	ND	ND	ND	ND	ND	ND
2-Chloronaphthalene	50	ND	ND	ND	ND	ND	ND	ND	ND	ND	ND	ND	ND
2-Chlorophenol	0.8	ND	ND	ND	ND	ND	ND	ND	ND	ND	ND	ND	ND
2-Methylnaphthalene	36.4	ND	ND	ND	ND	**2.3**	ND	ND	ND	ND	ND	ND	ND
2-Methylphenol	0.1	ND	ND	ND	ND	ND	ND	ND	ND	ND	ND	ND	ND
2-Nitroaniline	0.43	ND	ND	ND	ND	ND	ND	ND	ND	ND	ND	ND	ND
2-Nitrophenol	0.33	ND	ND	ND	ND	ND	ND	ND	ND	ND	ND	ND	ND
3,3'-Dichlorobenzidine	50	ND	ND	ND	ND	ND	ND	ND	ND	ND	ND	ND	ND
3-Nitroaniline	0.5	ND	ND	ND	ND	ND	ND	ND	ND	ND	ND	ND	ND
2-Methyl-4-6-dinitrophenol	50	ND	ND	ND	ND	ND	ND	ND	ND	ND	ND	ND	ND
4-Bromophenyl Phenyl Ether	50	ND	ND	ND	ND	ND	ND	ND	ND	ND	ND	ND	ND
4-Chloro-3-Methylphenol	0.24	ND	ND	ND	ND	ND	ND	ND	ND	ND	ND	ND	ND
4-Chlorophenyl Phenyl Ether	50	ND	ND	ND	ND	ND	ND	ND	ND	ND	ND	ND	ND
4-Nitroanaline	50	ND	ND	ND	ND	ND	ND	ND	ND	ND	ND	ND	ND
4-Nitrophenol	0.2	ND	ND	ND	ND	ND	ND	ND	ND	ND	ND	ND	ND
Acenaphthene	50	ND	ND	ND	ND	**5.1**	ND	ND	ND	**0.88**	ND	ND	ND
Acenaphthylene	41	ND	ND	ND	ND	ND	ND	**4.4**	**4.8**	**2.9**	**0.34**	**0.82**	ND
Anthracene	50	ND	ND	ND	ND	**16**	**1.6**	**2.8**	**3.4**	**3.2**	**0.35**	ND	ND
benzo(a)Anthracene	0.224	**1.5**	ND	ND	**0.51**	**18**	**3.5**	**13**	**15**	**12**	**0.97**	**1.6**	ND
benzo(a)Pyrene	0.061	**1.5**	ND	ND	**0.6**	**13**	**2.9**	**13**	**15**	**10**	**0.93**	**1.2**	ND
benzo(b)Fluoranthene	0.22	**1.3**	ND	ND	**0.59**	**11**	**2.8**	**12**	**15**	**10**	**0.69**	**1.1**	ND
benzo(g,h,i)Perylene	50	ND	ND	ND	ND	**9.5**	**2.4**	**16**	**16**	**9.4**	**0.77**	ND	ND
benzo(k)Fluoranthene	0.22	**1.4**	ND	ND	**0.55**	**12**	**2.7**	**13**	**16**	**9.7**	**0.82**	**1.2**	ND
bis(2-Chloroethoxy)Methane	50	ND	ND	ND	ND	ND	ND	ND	ND	ND	ND	ND	ND
bis(2-Chloroethyl)Ether	50	ND	ND	ND	ND	ND	ND	ND	ND	ND	ND	ND	ND
2,2'-oxybis (1-Chloropropane)	50	ND	ND	ND	ND	ND	ND	ND	ND	ND	ND	ND	ND
bis(2-Ethylhexyl)Phthalate	50	ND	ND	ND	**0.53**	ND	ND	ND	ND	ND	ND	ND	ND
Butyl Benzyl Phthalate	50	ND	ND	ND	ND	ND	ND	ND	ND	ND	ND	ND	ND
3,4-Methyl Phenol	50	ND	ND	ND	ND	ND	ND	ND	ND	ND	ND	ND	ND
Chrysene	0.4	**1.6**	ND	ND	**0.61**	**16**	**3.8**	**17**	**18**	**15**	**1**	**1.8**	ND
dibenz(a,h)Anthracene	0.014	ND	ND	ND	ND	ND	ND	ND	ND	ND	ND	ND	ND
Dibenzofuran	6.2	ND	ND	ND	ND	**3.2**	ND	ND	**1.2**	**0.76**	ND	ND	ND
Diethyl Phthalate	7.1	ND	ND	ND	ND	ND	ND	ND	ND	ND	ND	ND	ND
Dimethyl Phthalate	2	ND	ND	ND	ND	ND	ND	ND	ND	ND	ND	ND	ND
di-n-Butyl Phthalate	8.1	ND	ND	ND	ND	ND	ND	ND	ND	ND	ND	ND	ND
di-n-Octyl Phthalate	50	ND	ND	ND	ND	ND	ND	ND	ND	ND	ND	ND	ND
Fluoranthene	50	**2.5**	ND	ND	**0.86**	**36**	**6**	**32**	**38**	**23**	**2.1**	**2.4**	ND
Fluorene	50	ND	ND	ND	ND	**5.2**	ND	ND	**1.7**	**1.5**	ND	ND	ND
Hexachlorobenzene	0.41	ND	ND	ND	ND	ND	ND	ND	ND	ND	ND	ND	ND
Hexachlorobutadiene	50	ND	ND	ND	ND	ND	ND	ND	ND	ND	ND	ND	ND
Hexachlorocyclopentadiene	50	ND	ND	ND	ND	ND	ND	ND	ND	ND	ND	ND	ND
Hexachloroethane	50	ND	ND	ND	ND	ND	ND	ND	ND	ND	ND	ND	ND
Indeno(1,2,3-cd)Pyrene	3.2	**1.2**	ND	ND	ND	**4.9**	**1.5**	**9.9**	**10**	**6.8**	**0.61**	**1**	ND
Isophorone	4.4	ND	ND	ND	ND	ND	ND	ND	ND	ND	ND	ND	ND
4-chloroanaline	1.6	ND	ND	ND	ND	ND	ND	ND	ND	ND	ND	ND	ND
Naphthalene	13	ND	ND	ND	ND	**3**	ND	ND	**0.86**	**0.79**	ND	ND	ND
Nitrobenzene	0.2	ND	ND	ND	ND	ND	ND	ND	ND	ND	ND	ND	ND
n-Nitroso-di-n-Propylamine	50	ND	ND	ND	ND	ND	ND	ND	ND	ND	ND	ND	ND
n-Nitrosodiphenylamine	50	ND	ND	ND	ND	ND	ND	ND	ND	ND	ND	ND	ND
Pentachlorophenol	1	ND	ND	ND	ND	ND	ND	ND	ND	ND	ND	ND	ND
Phenanthrene	50	**1.3**	ND	ND	**0.71**	**36**	**4.8**	**16**	**21**	**17**	**1.7**	**1.3**	ND
Phenol	0.03	ND	ND	ND	ND	ND	ND	ND	ND	ND	ND	ND	ND
Pyrene	50	**3.4**	ND	ND	**0.9**	**27**	**6.4**	**31**	**37**	**25**	**2.5**	**4.3**	ND

NOTE:
mg/kg - milligram per kilogram
ND - Analyte not detected at method detection limit
Bold - Concentration above method detection limit
Shading - Detected concentration exceeds TAGM RSCO

TABLE 3
SUMMARY OF TAL METALS IN SOIL
WCD CONSULTANTS
9TH AVENUE TRAIN YARD
NEW YORK, NY

Location ID	Technical Admnistrative Guidance Memorandum (TAGM) HWR 94-40-46 Recommended Soil Cleanup Objective (RSCO) mg/kg	Eastern USA Soil Background mg/kg	9th Avenue Train Yard	9th Avenue Train Yard	9th Avenue Train Yard	9th Avenue Train Yard	9th Avenue Train Yard	9th Avenue Train Yard	9th Avenue Train Yard	9th Avenue Train Yard	9th Avenue Train Yard	9th Avenue Train Yard	9th Avenue Train Yard	9th Avenue Train Yard	9th Avenue Train Yard
			Parking Lot 1												
Sample ID			SB-01 (0-2')	SB-01 (5-10')	SB-02 (0-2')	SB-02 (5-10')	SB-02 (10-12')	SB-03 (0-2')	SB-03 (5-10')	SB-04 (0-2')	SB-04 (5-10')	SB-05 (0-2')	SB-05 (5-10')	SB-06 (0-2')	SB-06 (5-10')
Lab Sample ID			001	002	003	004	013	005	006	007	008	009	010	011	012
Sample Date			3/12/2008	3/12/2008	3/12/2008	3/12/2008	3/12/2008	3/12/2008	3/12/2008	3/12/2008	3/12/2008	3/12/2008	3/12/2008	3/12/2008	3/12/2008
Sample Interval (ft)			0-2'	5'-7'	0-2'	5-10'	10-12'	0-2'	5-10'	0-2'	5-10'	0-2'	5-10'	0-2'	5-10'
Matrix			soil	soil	soil	soil	soil	soil	soil	soil	soil	soil	soil	soil	soil
Unit			mg/kg	mg/kg	mg/kg	mg/kg	mg/kg	mg/kg	mg/kg	mg/kg	mg/kg	mg/kg	mg/kg	mg/kg	mg/kg
Metals															
Aluminum	NS	33,000	**7,900**	**4,910**	**4,390**	**6,730**	**3,420**	**6,910**	**8,370**	**9,100**	**7,910**	**11,700**	**8,960**	**5,260**	**9,430**
Antimony	NS	NS	ND	ND	ND	ND	ND	ND	ND	ND	ND	ND	ND	ND	ND
Arsenic	7.5	3 - 12	ND	ND	**19.3**	**12.9**	**12.5**	ND	**33.5**	**32.2**	**40.7**	**30.4**	**35.7**	**74.2**	**34.7**
Barium	300	15 - 600	**168**	**628**	**146**	**1,240**	**37.2**	**416**	**242**	**256**	**940**	**51.8**	**130**	**190**	**82.7**
Beryllium	0.16	0 - 1.75	ND	ND	ND	ND	ND	ND	ND	ND	ND	ND	ND	ND	ND
Cadmium	1	0.1-1	ND	**0.356**	**1.04**	**0.395**	ND	ND	ND	**0.432**	ND	ND	ND	**2.86**	**0.369**
Calcium	NS	130 - 35,000	**41,200**	**63,200**	**38,600**	**31,200**	**1,100**	**55,600**	**20,200**	**15,800**	**36,700**	**1,600**	**6,410**	**4,180**	**5,870**
Chromium	10	1.5 - 40	**11.4**	**9**	**11.6**	**13.1**	**10.2**	**10**	**18.2**	**17.3**	**18.2**	**21.8**	**26.5**	**18.6**	**15.2**
Cobalt	30	2.5-60	ND	ND	ND	ND	ND	ND	ND	**7.85**	**7.75**	**6.85**	**8.77**	ND	**10.3**
Copper	25	1-50	**11.1**	**14.9**	**47.1**	**9.92**	**7.31**	**9.9**	**21.9**	**51.8**	**33**	**14.7**	**48.3**	**87.7**	**32.1**
Iron	2,000	2,000 - 55,0000	**9,170**	**6,490**	**13,600**	**9,630**	**6,870**	**7,470**	**17,100**	**16,300**	**14,100**	**15,800**	**17,500**	**31,200**	**17,500**
Lead	SB	200 - 500*	**248**	**460**	**360**	**1,530**	**5.7**	**2,150**	**534**	**516**	**1,500**	**12.5**	**336**	**671**	**90.8**
Magnesium	NS	100 - 5,000	**3,460**	**3,800**	**6,430**	**3,750**	**1,500**	**2,780**	**4,360**	**4,480**	**3,840**	**2,920**	**3,950**	**2,150**	**4,130**
Manganese	NS	50 - 5,000	**159**	**110**	**236**	**228**	**276**	**167**	**339**	**265**	**240**	**227**	**330**	**309**	**281**
Mercury	0.1	0.001 - 0.2	**0.0984**	**0.164**	**0.278**	**0.351**	ND	**0.464**	**0.244**	**0.962**	**1.12**	**0.222**	**0.154**	**0.943**	**0.271**
Nickel	13	0.5 - 25	**8.01**	**9.35**	**21.8**	**10.7**	**16**	**9.22**	**18.2**	**18.4**	**16.6**	**14.6**	**23.4**	**19.9**	**16.7**
Potassium	NS	8,500 - 43,000	**970**	**1,210**	**756**	**2,190**	**936**	**859**	**3,610**	**3,010**	**2,020**	**920**	**1,160**	**1,300**	**2,970**
Selenium	2	0.1 - 3.9	ND	ND	ND	ND	ND	ND	ND	ND	ND	ND	ND	ND	ND
Silver	NS	NS	ND	ND	**0.649**	ND	ND	ND	ND	ND	ND	ND	ND	**0.716**	ND
Sodium	NS	6,000 - 8,000	**1,370**	**650**	**648**	**799**	**367**	**1,120**	**410**	**839**	**560**	**333**	**460**	**380**	**691**
Thallium	NS	NS	**2.65**	ND	**4.24**	**2.94**	**2.14**	ND	**7.04**	**6.17**	**4.87**	**5.13**	**6.24**	**10.9**	**6.75**
Vanadium	150	1 - 300	**15.2**	**15.1**	**29.2**	**11**	**11.9**	**18.7**	**20.1**	**19.3**	**21.2**	**16.8**	**23.8**	**13.9**	**16.9**
Zinc	20	50	ND	**283**	**139**	**452**	**19.8**	**232**	**114**	**248**	**425**	**39.7**	**148**	**1,090**	**524**

Location ID	9th Avenue Train Yard	9th Avenue Train Yard	9th Avenue Train Yard	9th Avenue Train Yard	9th Avenue Train Yard	9th Avenue Train Yard
	Parking Lot 2					
Sample ID	SB-07 (0-2')	SB-07 (5-10')	SB-08 (0-2')	SB-08 (5-10')	SB-09 (0'-2')	SB-09 (5'-10')
Lab Sample ID	001	002	003	004	005	006
Sample Date	3/13/2008	3/13/2008	3/13/2008	3/13/2008	3/13/2008	3/13/2008
Sample Interval (ft)	2'	5-10'	2'	5-10'	2'	5'-10'
Matrix	soil	soil	soil	soil	soil	soil
Unit	mg/kg	mg/kg	mg/kg	mg/kg	mg/kg	mg/kg
Metals						
Aluminum	**3,110**	**13,800**	**5,370**	**5,590**	**5,620**	**1,940**
Antimony	ND	ND	ND	ND	ND	ND
Arsenic	**32.5**	**42.3**	**14**	**46.3**	**42.8**	**6.14**
Barium	**716**	**1,010**	**597**	**573**	**1,030**	**598**
Beryllium	ND	ND	ND	ND	ND	ND
Cadmium	**1.79**	**0.658**	ND	ND	**1.35**	ND
Calcium	**28,000**	**17,400**	**58,900**	**33,500**	**58,400**	**70,200**
Chromium	**13.5**	**11.6**	**9.82**	**25.6**	**27.1**	**6.66**
Cobalt	ND	**13.4**	ND	ND	ND	ND
Copper	**59**	**68.2**	**55**	**99.2**	**150**	**14.6**
Iron	**1,600**	**23,600**	**10,800**	**33,600**	**22,400**	**4,630**
Lead	**827**	**582**	**636**	**753**	**1,190**	**135**
Magnesium	**3,230**	**7,050**	**5,380**	**4,580**	**9,270**	**2,860**
Manganese	**186**	**1,020**	**210**	**327**	**249**	**157**
Mercury	**0.408**	**0.26**	**1.44**	**0.42**	**2.42**	**0.215**
Nickel	**11.2**	**12.7**	**16.8**	**19.9**	**19.7**	**5.16**
Potassium	**921**	**6,420**	**634**	**680**	**679**	**313**
Selenium	ND	ND	ND	ND	ND	ND
Silver	ND	**1.63**	ND	ND	**0.941**	ND
Sodium	**421**	**889**	**1,790**	**1,260**	**1,110**	**368**
Thallium	**5.08**	**10.9**	**4.03**	**11.8**	**6.68**	ND
Vanadium	**12.8**	**46.6**	**20.9**	**12.8**	**13.9**	ND
Zinc	**579**	**624**	**704**	**547**	**793**	**504**

NOTE:
mg/kg - milligram per kilogram
ND - Analyte not detected at method detection limit
SB - Site Background
NS - No Standard
Bold - Concentration above method detection limit
Shading - Detected concentration exceeds TAGM RSCO
Underline - Detected concentration exceeds Eastern Soil Background Concentration
*Background Levels for lead vary widely. Average levels in undeveloped, rural areas may range from 4-61 ppm. Average background levels in metrolpolitan or suburban areas or near highways are much higher and typically range from 200 - 500 ppm.

TABLE 3
SUMMARY OF TAL METALS IN SOIL
WCD CONSULTANTS
9TH AVENUE TRAIN YARD
NEW YORK, NY

Location ID	Technical Admnistrative Guidance Memorandum (TAGM) HWR 94-40-46 Recommended Soil Cleanup Objective (RSCO) mg/kg	Eastern USA Soil Background mg/kg	9th Avenue Train Yard	9th Avenue Train Yard	9th Avenue Train Yard	9th Avenue Train Yard	9th Avenue Train Yard	9th Avenue Train Yard	9th Avenue Train Yard	9th Avenue Train Yard	9th Avenue Train Yard	9th Avenue Train Yard	9th Avenue Train Yard	9th Avenue Train Yard
			Parking Lot 3											
Sample ID			SB-10 (0'-2')	SB-10 (5'-10')	SB-11 (0'-2')	SB-11 (5'-10')	SB-12 (0'-2')	SB-12 (5'-10')	SB-13 (0'-2')	SB-13 (5'-10')	SB-14 (0'-2')	SB-14 (5'-10')	SB-15 (0'-2')	SB-15 (5'-10')
Lab Sample ID			007	008	009	010	011	012	013	014	015	016	017	018
Sample Date			3/13/2008	3/13/2008	3/13/2008	3/13/2008	3/13/2008	3/13/2008	3/13/2008	3/13/2008	3/13/2008	3/13/2008	3/13/2008	3/13/2008
Sample Interval (ft)			0'-2'	5'-10'	2'	5'-10'	2'	5'-10'	2'	5'-10'	2'	5' -10'	2'	5'-10'
Matrix			soil	soil	soil	soil	soil	soil	soil	soil	soil	soil	soil	soil
Unit			mg/kg	mg/kg	mg/kg	mg/kg	mg/kg	mg/kg	mg/kg	mg/kg	mg/kg	mg/kg	mg/kg	mg/kg
Metals														
Aluminum	NS	33,000	**4,750**	**9,350**	**3,250**	**4,570**	**5,550**	**4,090**	**5,720**	**6,550**	**6,360**	**5,100**	**4,560**	**8,740**
Antimony	NS	NS	ND	ND	ND	ND	ND	ND	ND	ND	ND	ND	ND	ND
Arsenic	7.5	3 - 12	**6.84**	**25.8**	**10.2**	**15.1**	**40.7**	**20.4**	**10.9**	**7.12**	**18.5**	ND	**13.6**	**10.7**
Barium	300	15 - 600	**76.1**	**131**	**200**	**663**	**228**	**688**	**135**	**217**	**318**	**28.4**	**373**	**196**
Beryllium	0.16	0 - 1.75	ND	ND	ND	ND	ND	ND	ND	ND	ND	ND	ND	ND
Cadmium	1	0.1-1	ND	ND	ND	ND	**1.2**	ND	ND	ND	ND	ND	ND	ND
Calcium	NS	130 - 35,000	**36,100**	**5,270**	**71,100**	**62,500**	**19,500**	**55,300**	**28,300**	**37,900**	**31,300**	**40,000**	**33,500**	**40,300**
Chromium	10	1.5 - 40	**10.6**	**14.4**	**6.49**	**8.49**	**12.4**	**9.68**	**10.9**	**12**	**13**	**8.43**	**16.8**	**10.1**
Cobalt	30	2.5-60	ND	**10.8**	ND	ND	ND	ND	ND	ND	ND	ND	ND	ND
Copper	25	1-50	**33.9**	**78.9**	**11.3**	**44.8**	**173**	**135**	**129**	**20**	**121**	**6.46**	**50.1**	**29.7**
Iron	2,000	2,000 - 55,0000	**11,200**	**18,500**	**6,780**	**9,830**	**27,400**	**12,700**	**11,500**	**9,830**	**15,500**	**7,150**	**11,800**	**14,900**
Lead	SB	200 - 500*	**83.1**	**7.03**	**307**	**501**	**308**	**376**	**173**	**206**	**520**	**8.5**	**923**	**188**
Magnesium	NS	100 - 5,000	**10,100**	**5,280**	**2,090**	**2,680**	**3,140**	**2,350**	**5,680**	**6,740**	**3,590**	**2,140**	**4,080**	**5,820**
Manganese	NS	50 - 5,000	**184**	**416**	**164**	**166**	**187**	**181**	**213**	**395**	**251**	**149**	**201**	**272**
Mercury	0.1	0.001 - 0.2	**0.0992**	**0.174**	**0.144**	**0.164**	**2.15**	**1.4**	**0.118**	**0.135**	**0.359**	ND	**0.176**	**0.119**
Nickel	13	0.5 - 25	**14.9**	**22.1**	**7.53**	**8.27**	**22.3**	**9.79**	**14.4**	**13.1**	**20.4**	**5.89**	**16.8**	**10.2**
Potassium	NS	8,500 - 43,000	**725**	**4,810**	**829**	**802**	**755**	**770**	**1,180**	**959**	**1,040**	**729**	**1,050**	**4,380**
Selenium	2	0.1 - 3.9	ND	ND	ND	ND	ND	ND	ND	ND	ND	ND	ND	ND
Silver	NS	NS	ND	ND	ND	ND	ND	ND	ND	ND	ND	ND	ND	ND
Sodium	NS	6,000 - 8,000	**517**	**484**	**376**	**574**	**651**	**482**	**749**	**961**	**1,110**	**657**	**601**	**837**
Thallium	NS	NS	**3.07**	**8.14**	ND	**3.5**	**9.55**	**4.73**	**3.64**	**3.2**	**5.53**	ND	**4.11**	**6.3**
Vanadium	150	1 - 300	**30.7**	**43.9**	**18.6**	**29.3**	**13.1**	**14.5**	**48.1**	**25.2**	**38.6**	**6.97**	**18.5**	**27.9**
Zinc	20	50	**76.6**	**51.6**	**89.1**	**327**	**610**	**330**	**144**	**62.5**	**370**	**22.6**	**307**	**48.7**

NOTE:
mg/kg - milligram per kilogram
ND - Analyte not detected at method detection limit
SB - Site Background
NS - No Standard
Bold - Concentration above method detection limit
Shading - Detected concentration exceeds TAGM RSCO
Underline - Detected concentration exceeds Eastern Soil Background Concentration
*Background Levels for lead vary widely. Average levels in undeveloped, rural areas may range from 4-61 ppm. Average background levels in metrolpolitan or suburban areas or near highways are much higher and typically range from 200 - 500 ppm.

TABLE 4
SUMMARY OF PCBs IN SOIL
WCD CONSULTANTS
9TH AVENUE TRAIN YARD
NEW YORK, NY

Location ID	**Technical Admnistrative Guidance Memorandum (TAGM) HWR 94-40-46 Recommended Soil Cleanup Objective (RSCO) mg/kg**	9th Avenue Train Yard	9th Avenue Train Yard	9th Avenue Train Yard	9th Avenue Train Yard	9th Avenue Train Yard	9th Avenue Train Yard	9th Avenue Train Yard	9th Avenue Train Yard	9th Avenue Train Yard	9th Avenue Train Yard	9th Avenue Train Yard	9th Avenue Train Yard	9th Avenue Train Yard	9th Avenue Train Yard	9th Avenue Train Yard	9th Avenue Train Yard	9th Avenue Train Yard	9th Avenue Train Yard	9th Avenue Train Yard
		Parking Lot 1													**Parking Lot 2**					
Sample ID		SB-01 (0-2')	SB-01 (5-10')	SB-02 (0-2')	SB-02 (5-10')	SB-02 (10-12')	SB-03 (0-2')	SB-03 (5-10')	SB-04 (0-2')	SB-04 (5-10')	SB-05 (0-2')	SB-05 (5-10')	SB-06 (0-2')	SB-06 (5-10')	SB-07 (0-2')	SB-07 (5-10')	SB-08 (0-2')	SB-08 (5-10')	SB-09 (0'-2')	SB-09 (5'-10')
Lab Sample ID		001	002	003	004	013	005	006	007	008	009	010	011	012	001	002	003	004	005	006
Sample Date		3/12/2008	3/12/2008	3/12/2008	3/12/2008	3/12/2008	3/12/2008	3/12/2008	3/12/2008	3/12/2008	3/12/2008	3/12/2008	3/12/2008	3/12/2008	3/13/2008	3/13/2008	3/13/2008	3/13/2008	3/13/2008	3/13/2008
Sample Interval (ft)		0-2'	5'-7'	0-2'	5-10'	10-12'	0-2'	5-10'	0-2'	5-10'	0-2'	5-10'	0-2'	5-10'	2'	5-10'	2'	5-10'	2'	5'-10'
Matrix		soil	soil	soil	soil	soil	soil	soil	soil	soil	soil	soil	soil	soil	soil	soil	soil	soil	soil	soil
Unit		mg/kg	mg/kg	mg/kg	mg/kg	mg/kg	mg/kg	mg/kg	mg/kg	mg/kg	mg/kg	mg/kg	mg/kg	mg/kg	mg/kg	mg/kg	mg/kg	mg/kg	mg/kg	mg/kg
PCBs																				
Aroclor 1016	10*	ND	ND	ND	ND	ND	ND	ND	ND	ND	ND	ND	ND	ND	ND	ND	ND	ND	ND	ND
Aroclor 1221	10*	ND	ND	ND	ND	ND	ND	ND	ND	ND	ND	ND	ND	ND	ND	ND	ND	ND	ND	ND
Aroclor 1232	10*	ND	ND	ND	ND	ND	ND	ND	ND	ND	ND	ND	ND	ND	ND	ND	ND	ND	ND	ND
Aroclor 1242	10*	ND	ND	ND	ND	ND	ND	ND	ND	ND	ND	ND	ND	ND	ND	ND	ND	ND	ND	ND
Aroclor 1248	10*	ND	ND	ND	ND	ND	ND	ND	ND	ND	ND	ND	ND	ND	ND	ND	ND	ND	ND	ND
Aroclor 1254	10*	**0.0995**	ND	ND	ND	ND	ND	ND	ND	ND	ND	ND	ND	ND	ND	ND	ND	ND	ND	ND
Aroclor 1260	10*	ND	ND	**0.0703**	ND	ND	ND	ND	ND	ND	ND	ND	ND	ND	ND	ND	ND	ND	ND	ND
Aroclor 1262	10*	ND	ND	ND	ND	ND	ND	ND	ND	ND	ND	ND	ND	ND	ND	ND	ND	ND	ND	ND
Aroclor 1268	10*	ND	ND	ND	ND	ND	ND	ND	ND	ND	ND	ND	ND	ND	ND	ND	ND	ND	ND	ND

NOTE:
mg/kg - milligram per kilogram
ND - Analyte not detected at method detection level
* Applies to the sum of these substances

TABLE 4
SUMMARY OF PCBs IN SOIL
WCD CONSULTANTS
9TH AVENUE TRAIN YARD
NEW YORK, NY

Location ID	**Technical Admnistrative Guidance Memorandum (TAGM) HWR 94-40-46 Recommended Soil Cleanup Objective (RSCO) mg/kg**	9th Avenue Train Yard	9th Avenue Train Yard	9th Avenue Train Yard	9th Avenue Train Yard	9th Avenue Train Yard	9th Avenue Train Yard	9th Avenue Train Yard	9th Avenue Train Yard	9th Avenue Train Yard	9th Avenue Train Yard	9th Avenue Train Yard	9th Avenue Train Yard
		Parking Lot 3											
Sample ID		SB-10 (0'-2')	SB-10 (5'-10')	SB-11 (0'-2')	SB-11 (5'-10')	SB-12 (0'-2')	SB-12 (5'-10')	SB-13 (0'-2')	SB-13 (5'-10')	SB-14 (0'-2')	SB-14 (5'-10')	SB-15 (0'-2')	SB-15 (5'-10')
Lab Sample ID		007	008	009	010	011	012	013	014	015	016	017	018
Sample Date		3/13/2008	3/13/2008	3/13/2008	3/13/2008	3/13/2008	3/13/2008	3/13/2008	3/13/2008	3/13/2008	3/13/2008	3/13/2008	3/13/2008
Sample Interval (ft)		0'-2'	5'-10'	2'	5'-10'	2'	5'-10'	2'	5'-10'	2'	5'-10'	2'	5'-10'
Matrix		soil	soil	soil	soil	soil	soil	soil	soil	soil	soil	soil	soil
Unit		mg/kg	mg/kg	mg/kg	mg/kg	mg/kg	mg/kg	mg/kg	mg/kg	mg/kg	mg/kg	mg/kg	mg/kg
PCBs													
Aroclor 1016	10*	ND	ND	ND	ND	ND	ND	ND	ND	ND	ND	ND	ND
Aroclor 1221	10*	ND	ND	ND	ND	ND	ND	ND	ND	ND	ND	ND	ND
Aroclor 1232	10*	ND	ND	ND	ND	ND	ND	ND	ND	ND	ND	ND	ND
Aroclor 1242	10*	ND	ND	ND	ND	ND	ND	ND	ND	ND	ND	ND	ND
Aroclor 1248	10*	ND	ND	ND	ND	ND	ND	ND	ND	ND	ND	ND	ND
Aroclor 1254	10*	ND	ND	ND	ND	ND	ND	ND	ND	ND	ND	ND	ND
Aroclor 1260	10*	ND	ND	ND	ND	ND	ND	ND	ND	ND	ND	**0.362**	ND
Aroclor 1262	10*	ND	ND	ND	ND	ND	ND	ND	ND	ND	ND	ND	ND
Aroclor 1268	10*	ND	ND	ND	ND	ND	ND	ND	ND	ND	ND	ND	ND

NOTE:
mg/kg - milligram per kilogram
ND - Analyte not detected at method detection level
* Applies to the sum of these substances

TABLE 5
SUMMARY OF PESTICIDES IN SOIL
WCD CONSULTANTS
9TH AVENUE TRAIN YARD
NEW YORK, NY

Location ID	Technical Admnistrative Guidance Memorandum (TAGM) HWR 94-40-46 Recommended Soil Cleanup Objective (RSCO) mg/kg	9th Avenue Train Yard	9th Avenue Train Yard	9th Avenue Train Yard	9th Avenue Train Yard	9th Avenue Train Yard	9th Avenue Train Yard	9th Avenue Train Yard	9th Avenue Train Yard	9th Avenue Train Yard	9th Avenue Train Yard	9th Avenue Train Yard	9th Avenue Train Yard	9th Avenue Train Yard	9th Avenue Train Yard	9th Avenue Train Yard	9th Avenue Train Yard	9th Avenue Train Yard	9th Avenue Train Yard	9th Avenue Train Yard
		Parking Lot 1													**Parking Lot 2**					
Sample ID		SB-01 (0-2')	SB-01 (5-10')	SB-02 (0-2')	SB-02 (5-10')	SB-02 (10-12')	SB-03 (0-2')	SB-03 (5-10')	SB-04 (0-2')	SB-04 (5-10')	SB-05 (0-2')	SB-05 (5-10')	SB-06 (0-2')	SB-06 (5-10')	SB-07 (0-2')	SB-07 (5-10')	SB-08 (0-2')	SB-08 (5-10')	SB-09 (0'-2')	SB-09 (5'-10')
Lab Sample ID		001	002	003	004	013	005	006	007	008	009	010	011	012	001	002	003	004	005	006
Sample Date		3/12/2008	3/12/2008	3/12/2008	3/12/2008	3/12/2008	3/12/2008	3/12/2008	3/12/2008	3/12/2008	3/12/2008	3/12/2008	3/12/2008	3/12/2008	3/13/2008	3/13/2008	3/13/2008	3/13/2008	3/13/2008	3/13/2008
Sample Interval		0-2'	5'-7'	0-2'	5-10'	10-12'	0-2'	5-10'	0-2'	5-10'	0-2'	5-10'	0-2'	5-10'	2'	5-10'	2'	5-10'	2'	5'-10'
Matrix		soil	soil	soil	soil	soil	soil	soil	soil	soil	soil	soil	soil	soil	soil	soil	soil	soil	soil	soil
Unit		mg/kg	mg/kg	mg/kg	mg/kg	mg/kg	mg/kg	mg/kg	mg/kg	mg/kg	mg/kg	mg/kg	mg/kg	mg/kg	mg/kg	mg/kg	mg/kg	mg/kg	mg/kg	mg/kg
Pesticides																				
4,4'-DDD	2.9	**0.00665**	**0.00264**	**0.00622**	ND	ND	ND	ND	ND	ND	ND	ND	ND	ND	ND	ND	ND	ND	ND	ND
4,4'-DDE	2.1	**0.00483**	**0.00495**	**0.00237**	ND	ND	ND	ND	ND	ND	ND	ND	ND	ND	ND	ND	ND	ND	ND	ND
4,4'-DDT	2.1	**0.0262**	**0.0285**	**0.0215**	ND	ND	ND	ND	ND	ND	ND	ND	ND	ND	ND	ND	**0.0218**	**0.0101**	**0.0117**	ND
Aldrin	0.041	ND	ND	ND	ND	ND	ND	ND	ND	ND	ND	ND	ND	ND	ND	ND	ND	ND	ND	ND
alpha-BHC	0.11	ND	ND	ND	ND	ND	ND	ND	ND	ND	ND	ND	ND	ND	ND	ND	ND	ND	ND	ND
alpha-Chlordane	0.54	ND	ND	ND	ND	ND	ND	ND	ND	ND	ND	ND	ND	ND	ND	ND	ND	ND	ND	ND
beta-BHC	0.2	ND	ND	ND	ND	ND	ND	ND	ND	ND	ND	ND	ND	ND	ND	ND	ND	ND	ND	ND
delta-BHC	0.30	ND	ND	ND	ND	ND	ND	ND	ND	ND	ND	ND	ND	ND	ND	ND	ND	ND	ND	ND
Dieldrin	0.044	ND	ND	ND	ND	ND	ND	ND	ND	ND	ND	ND	ND	ND	ND	ND	ND	ND	ND	ND
Endosulfan sulfate	1	ND	ND	ND	ND	ND	ND	ND	ND	ND	ND	ND	ND	ND	ND	ND	ND	ND	ND	ND
Endosulfan-I	0.9	ND	ND	ND	ND	ND	ND	ND	ND	ND	ND	ND	ND	ND	ND	ND	ND	ND	ND	ND
Endosulfan-II	0.9	ND	ND	ND	ND	ND	ND	ND	ND	ND	ND	ND	ND	ND	ND	ND	ND	ND	ND	ND
Endrin	0.1	ND	ND	ND	ND	ND	ND	ND	ND	ND	ND	ND	ND	ND	ND	ND	ND	ND	ND	ND
Endrin aldehyde	NS	ND	ND	ND	ND	ND	ND	ND	ND	ND	ND	ND	ND	ND	ND	ND	ND	ND	ND	ND
Endrin ketone	NS	ND	ND	ND	ND	ND	ND	ND	ND	ND	ND	ND	ND	ND	ND	ND	ND	ND	ND	ND
gamma-BHC (Lindane)	0.06	ND	ND	ND	ND	ND	ND	ND	ND	ND	ND	ND	ND	ND	ND	ND	ND	ND	ND	ND
gamma-Chlordane	0.54	ND	ND	ND	ND	ND	ND	ND	ND	ND	ND	ND	ND	ND	ND	ND	ND	ND	ND	ND
Heptachlor	0.1	ND	ND	ND	ND	ND	ND	ND	ND	ND	ND	ND	ND	ND	ND	ND	ND	ND	ND	ND
Heptachlor epoxide	0.02	ND	ND	ND	ND	ND	ND	ND	ND	ND	ND	ND	ND	ND	ND	ND	ND	ND	ND	ND
Methoxychlor	NS	ND	ND	ND	ND	ND	ND	ND	ND	ND	ND	ND	ND	ND	ND	ND	ND	ND	ND	ND
Toxaphene	NS	ND	ND	ND	ND	ND	ND	ND	ND	ND	ND	ND	ND	ND	ND	ND	ND	ND	ND	ND

NOTE:
mg/kg - milligram per kilogram
ND - Analyte not detected at method detection level
NS - No Standard

TABLE 5
SUMMARY OF PESTICIDES IN SOIL
WCD CONSULTANTS
9TH AVENUE TRAIN YARD
NEW YORK, NY

Location ID	**Technical Admnistrative Guidance Memorandum (TAGM) HWR 94-40-46 Recommended Soil Cleanup Objective (RSCO) mg/kg**	9th Avenue Train Yard	9th Avenue Train Yard	9th Avenue Train Yard	9th Avenue Train Yard	9th Avenue Train Yard	9th Avenue Train Yard	9th Avenue Train Yard	9th Avenue Train Yard	9th Avenue Train Yard	9th Avenue Train Yard	9th Avenue Train Yard	9th Avenue Train Yard
		Parking Lot 3											
Sample ID		SB-10 (0'-2')	SB-10 (5'-10')	SB-11 (0'-2')	SB-11 (5'-10')	SB-12 (0'-2')	SB-12 (5'-10')	SB-13 (0'-2')	SB-13 (5'-10')	SB-14 (0'-2')	SB-14 (5'-10')	SB-15 (0'-2')	SB-15 (5'-10')
Lab Sample ID		007	008	009	010	011	012	013	014	015	016	017	018
Sample Date		3/13/2008	3/13/2008	3/13/2008	3/13/2008	3/13/2008	3/13/2008	3/13/2008	3/13/2008	3/13/2008	3/13/2008	3/13/2008	3/13/2008
Sample Interval		0'-2'	5'-10'	2'	5'-10'	2'	5'-10'	2'	5'-10'	2'	5' -10'	2'	5'-10'
Matrix		soil	soil	soil	soil	soil	soil	soil	soil	soil	soil	soil	soil
Unit		mg/kg	mg/kg	mg/kg	mg/kg	mg/kg	mg/kg	mg/kg	mg/kg	mg/kg	mg/kg	mg/kg	mg/kg
Pesticides													
4,4'-DDD	2.9	ND	ND	ND	ND	ND	ND	ND	ND	ND	**0.00846**	**0.0142**	ND
4,4'-DDE	2.1	ND	ND	ND	ND	ND	ND	ND	ND	ND	**0.0142**	**0.0175**	ND
4,4'-DDT	2.1	**0.0164**	ND	ND	ND	ND	ND	ND	ND	ND	**0.0582**	**0.108**	ND
Aldrin	0.041	ND	ND	ND	ND	ND	ND	ND	ND	ND	ND	ND	ND
alpha-BHC	0.11	ND	ND	ND	ND	ND	ND	ND	ND	ND	ND	ND	ND
alpha-Chlordane	0.54	ND	ND	ND	ND	ND	ND	ND	ND	ND	ND	ND	ND
beta-BHC	0.2	ND	ND	ND	ND	ND	ND	ND	ND	ND	ND	ND	ND
delta-BHC	0.30	ND	ND	ND	ND	ND	ND	ND	ND	ND	ND	ND	ND
Dieldrin	0.044	ND	ND	ND	ND	ND	ND	ND	ND	ND	ND	ND	ND
Endosulfan sulfate	1	ND	ND	ND	ND	ND	ND	ND	ND	ND	ND	ND	ND
Endosulfan-I	0.9	ND	ND	ND	ND	ND	ND	ND	ND	ND	ND	ND	ND
Endosulfan-II	0.9	ND	ND	ND	ND	ND	ND	ND	ND	ND	ND	ND	ND
Endrin	0.1	ND	ND	ND	ND	ND	ND	ND	ND	ND	ND	ND	ND
Endrin aldehyde	NS	ND	ND	ND	ND	ND	ND	ND	ND	ND	ND	ND	ND
Endrin ketone	NS	ND	ND	ND	ND	ND	ND	ND	ND	ND	ND	ND	ND
gamma-BHC (Lindane)	0.06	ND	ND	ND	ND	ND	ND	ND	ND	ND	ND	ND	ND
gamma-Chlordane	0.54	ND	ND	ND	ND	ND	ND	ND	ND	ND	ND	ND	ND
Heptachlor	0.1	ND	ND	ND	ND	ND	ND	ND	ND	ND	ND	ND	ND
Heptachlor epoxide	0.02	ND	ND	ND	ND	ND	ND	ND	ND	ND	ND	ND	ND
Methoxychlor	NS	ND	ND	ND	ND	ND	ND	ND	ND	ND	ND	ND	ND
Toxaphene	NS	ND	ND	ND	ND	ND	ND	ND	ND	ND	ND	ND	ND

NOTE:
mg/kg - milligram per kilogram
ND - Analyte not detected at method detection level
NS - No Standard

TABLE 6
SUMMARY OF TCLP LEAD IN SOIL
WCD CONSULTANTS
9TH AVENUE TRAIN YARD
NEW YORK, NY

Location ID	**United States Environmental Protection Agency (USEPA) Maximum Concentration of Contaminants for Toxicity Characteristic (mg/L)**	9th Avenue Train Yard	9th Avenue Train Yard	9th Avenue Train Yard	9th Avenue Train Yard	9th Avenue Train Yard	9th Avenue Train Yard	9th Avenue Train Yard	9th Avenue Train Yard	9th Avenue Train Yard	9th Avenue Train Yard	9th Avenue Train Yard	9th Avenue Train Yard	9th Avenue Train Yard	9th Avenue Train Yard
		Parking Lot 1						**Parking Lot 2**					**Parking Lot 3**		
Sample ID		SB-02 (5-10')	SB-03 (0-2')	SB-03 (5-10')	SB-04 (0-2')	SB-04 (5-10')	SB-06 (0-2')	SB-07 (0-2')	SB-07 (5-10')	SB-08 (0-2')	SB-08 (5-10')	SB-09 (0-2')	SB-11 (5-10')	SB-14 (0-2')	SB-15 (0-2')
Lab Sample ID		001	002	003	004	005	006	007	008	009	010	011	012	013	014
Sample Date		3/12/2008	3/12/2008	3/12/2008	3/12/2008	3/12/2008	3/12/2008	3/13/2008	3/13/2008	3/13/2008	3/13/2008	3/13/2008	3/13/2008	3/13/2008	3/13/2008
Sample Interval (ft)		5-10'	0-2'	5-10'	0-2'	5-10'	0-2'	0-2'	5-10'	0-2'	5-10'	0-2'	5-10'	0-2'	0-2'
Matrix		soil	soil	soil	soil	soil	soil	soil	soil	soil	soil	soil	soil	soil	soil
Unit		mg/L	mg/L	mg/L	mg/L	mg/L	mg/L	mg/L	mg/L	mg/L	mg/L	mg/L	mg/L	mg/L	mg/L
Analysis															
TCLP Lead	5.0	**1.82**	**1.62**	**6.33**	**1.36**	**0.930**	**0.569**	**1.10**	**1.28**	**0.924**	**.505**	**2.78**	ND	**1.33**	**3.55**

NOTE:
mg/L - milligram per liter
ND - Analyte not detected at method detection limit
Bold - Concentration above method detection limi
Shading - Detected concentration exceeds USEPA TCLP

APPENDICES

APPENDIX A:
SOIL BORING LOGS

ATC Associates Inc. 104 East 25th Street New York, NY 10010 212-353-8280	Client: WCD	Boring No.:SB-01
	Project Number: 15.31558.0008 Task Number: 0002	Boring location: Northeast parking lot on the corner of West 33rd Street and 9th Avenue – northwest corner
Driller: Zebra Environmental Geologist: Peter Kolodner	Project Location: 9th Avenue Train Yard New York, New York	
Groundwater Observations: None	Type: Geoprobe Macrocore Size: 2-inch	Date: March 12, 2008

Depth	Sample Collected	Recovery (ft.)	PID Reading (ppm)	Field Identification of Soil and Observations
0		3.0	<1	Asphalt (4”) Gray brown coarse to medium Sand with brick, gravel, and asphalt – Dry
	SB-01 (0-2’)			
5		4.0	<1	Dark brown coarse to medium Sand with asphalt, ash, brick, and gravel – Dry
	SB-01 (5-10’)			
10		1.0	<1	Dark brown coarse to medium Sand with asphalt, brick, and gravel – Moist **Refusal at 12 feet below grade on schist**
15				
20				
25				
30				

ATC Associates Inc. 104 East 25th Street New York, NY 10010 212-353-8280	Client: WCD	Boring No.:SB-02
	Project Number: 15.31558.0008 Task Number: 0002	Boring location: Northeast parking lot on the corner of West 33rd Street and 9th Avenue – middle of the northern end of the lot
Driller: Zebra Environmental Geologist: Peter Kolodner	Project Location: 9th Avenue Train Yard New York, New York	
Groundwater Observations: None	Type: Geoprobe Macrocore Size: 2-inch	Date: March 12, 2008

Depth	Sample Collected	Recovery (ft.)	PID Reading (ppm)	Field Identification of Soil and Observations
0	SB-02 (0-2')	1.0	<1	Asphalt (4") Dark brown coarse to medium Sand with asphalt, ash, brick, and gravel – Dry
5	SB-2 (5-10')	3.0	<1	Dark brown coarse to medium Sand with brick, ash, rock, and gravel – Dry Light brown medium to fine Sand – Dry
10	SB-02 (10-12')	4.0	<1	Brick cave-in – Dry Light brown medium to fine Sand – Dry Light brown fine Silt with trace sand – Dry Red brown clay with 1" black stain above - Moist
15				**Refusal at 16 feet below grade on schist**
20				
25				
30				

ATC Associates Inc. 104 East 25th Street New York, NY 10010 212-353-8280	Client: WCD	Boring No.:SB-03
	Project Number: 15.31558.0008 Task Number: 0002	Boring location: Northeast parking lot on the corner of West 33rd Street and 9th Avenue – northeast corner
Driller: Zebra Environmental Geologist: Peter Kolodner	Project Location: 9th Avenue Train Yard New York, New York	
Groundwater Observations: None	Type: Geoprobe Macrocore Size: 2-inch	Date: March 12, 2008

Depth	Sample Collected	Recovery (ft.)	PID Reading (ppm)	Field Identification of Soil and Observations
0				Asphalt (4”)
	SB-03 (0-2’)			Dark brown coarse to medium Sand with asphalt, brick, and gravel – Dry
		2.0	<1	
				Light gray Sand with some silt and brick – Dry
5				
				Light brown Sand with some silt and brick – Dry
				Brown Clay with some sand – Dry
		2.0	<1	Black Schist – Dry
	SB-3 (5-10’)			**Refusal at 7 feet below grade on schist**
10				
15				
20				
25				
30				

ATC Associates Inc. 104 East 25th Street New York, NY 10010 212-353-8280	Client: WCD	Boring No.:SB-04
	Project Number: 15.31558.0008 Task Number: 0002	Boring location: Northeast parking lot on the corner of West 33rd Street and 9th Avenue – southeast corner
Driller: Zebra Environmental Geologist: Peter Kolodner	Project Location: 9th Avenue Train Yard New York, New York	
Groundwater Observations: None	Type: Geoprobe Macrocore Size: 2-inch	Date: March 12, 2008

Depth	Sample Collected	Recovery (ft.)	PID Reading (ppm)	Field Identification of Soil and Observations
0		2.0	<1	Asphalt (4”) Brown Silt with gravel, asphalt, brick, ash - Dry
	SB-04 (0-2’)			
5		2.5	<1	Brick cave-in – Dry Dark brown coarse Sand – Dry Light brown Sand with some silt and rocks – Dry
	SB-04 (5-10’)			
10		1.0	<1	Light brown Sand with some silt and rocks – Dry **Refusal at 13 feet below grade on schist**
15				
20				
25				
30				

ATC Associates Inc. 104 East 25th Street New York, NY 10010 212-353-8280	Client: WCD	Boring No.:SB-05
	Project Number: 15.31558.0008 Task Number: 0002	Boring location: Northeast parking lot on the corner of West 33rd Street and 9th Avenue – western corner
Driller: Zebra Environmental Geologist: Peter Kolodner	Project Location: 9th Avenue Train Yard New York, New York	
Groundwater Observations: None	Type: Geoprobe Macrocore Size: 2-inch	Date: March 12, 2008

Depth	Sample Collected	Recovery (ft.)	PID Reading (ppm)	Field Identification of Soil and Observations
0		2.0	<1	Asphalt (4”) Reddish brown Clay with some silt – Dry Dark brown/black Silt – Dry Reddish brown Sand with trace silt – Dry
	SB-05 (0-2’)			
5		4.0	<1	Red Clay with some silt, rocks and ash – Dry
	SB-5 (5-10’)			Reddish brown Clay – Dry
10				**Refusal at 10 feet below grade on schist**
15				
20				
25				
30				

ATC Associates Inc. 104 East 25th Street New York, NY 10010 212-353-8280	Client: WCD	Boring No.:SB-06
	Project Number: 15.31558.0008 Task Number: 0002	Boring location: Northeast parking lot on the corner of West 33rd Street and 9th Avenue – middle of the southern end of the lot
Driller: Zebra Environmental Geologist: Peter Kolodner	Project Location: 9th Avenue Train Yard New York, New York	
Groundwater Observations: None	Type: Geoprobe Macrocore Size: 2-inch	Date: March 12, 2008

Depth	Sample Collected	Recovery (ft.)	PID Reading (ppm)	Field Identification of Soil and Observations
0		2.0	<1	Asphalt (4”) Dark/light brown Silt with some brick, gravel, and trace of schist – Dry Dark/light brown Silt with some sand and wood – Dry
	SB-06 (0-2’)			
5		2.5	<1	Brown and red Silt and Clay with rocks and black gravel – Moist
	SB-6 (5-10’)			
10		25.	<1	Cave-in – Dry Reddish brown Silt – Dry Reddish Clay – Dry
15		3.0	<1	Schist – Dry Soapstone – Dry Reddish brown Clay with some silt– Dry Coarse to medium brown Sand with silt and fine sand – Dry
20		2.5	<1	Brown Silt with some sand – Dry Brown Silt and Schist – Dry **Refusal at 24 feet below grade on schist**
25				
30				

ATC Associates Inc. 104 East 25th Street New York, NY 10010 212-353-8280	Client: WCD	Boring No.:SB-07
	Project Number: 15.31558.0008 Task Number: 0002	Boring location: Northwest parking lot on West 33rd Street – middle of northern end of lot
Driller: Zebra Environmental Geologist: Peter Kolodner	Project Location: 9th Avenue Train Yard New York, New York	
Groundwater Observations: None	Type: Geoprobe Macrocore Size: 2-inch	Date: March 13, 2008

Depth	Sample Collected	Recovery (ft.)	PID Reading (ppm)	Field Identification of Soil and Observations
0	SB-07 (0-2')	3.0	<1	Asphalt (4") Dark brown/black coarse medium fine Sand with brick, gravel, glass, and asphalt – Dry
5	SB-07 (5-10')	3.0	<1	Dark brown/black coarse medium fine Sand with brick, gravel, glass, asphalt – Dry Dark brown fine Sand and Silt – Dry
10				**Refusal at 10 feet below grade on schist**
15				
20				
25				
30				

ATC Associates Inc. 104 East 25th Street New York, NY 10010 212-353-8280	Client: WCD	Boring No.:SB-08
	Project Number: 15.31558.0008 Task Number: 0002	Boring location: Northwest parking lot on West 33rd Street – southeast corner
Driller: Zebra Environmental Geologist: Peter Kolodner	Project Location: 9th Avenue Train Yard New York, New York	
Groundwater Observations: None	Type: Geoprobe Macrocore Size: 2-inch	Date: March 13, 2008

Depth	Sample Collected	Recovery (ft.)	PID Reading (ppm)	Field Identification of Soil and Observations
0	SB-08 (0-2')	2.0	<1	Asphalt (4") Brown Medium to fine Sand with brick, gravel, glass, and asphalt – Dry
5	SB-08 (5-10')	3.0	<1	Brown medium to fine brown Sand with brick, gravel, glass, and asphalt – Dry Schist and light brown Clay with fine sand and silt – Dry
10		2.0	<1	Schist and light brown Clay with fine sand and silt – Dry **Refusal at 14 feet below grade on schist**
15				
20				
25				
30				

ATC Associates Inc. 104 East 25th Street New York, NY 10010 212-353-8280	Client: WCD	Boring No.:SB-09
	Project Number: 15.31558.0008 Task Number: 0002	Boring location: Northwest parking lot on West 33rd Street – southwest corner
Driller: Zebra Environmental Geologist: Peter Kolodner	Project Location: 9th Avenue Train Yard New York, New York	
Groundwater Observations: None	Type: Geoprobe Macrocore Size: 2-inch	Date: March 13, 2008

Depth	Sample Collected	Recovery (ft.)	PID Reading (ppm)	Field Identification of Soil and Observations
0		3.0	<1	Asphalt (4”) Brown medium to fine Sand with brick, gravel, glass, and asphalt – Dry Light brown coarse medium fine Sand with trace of brick, gravel, glass, and asphalt – Dry
	SB-09 (0-2’)			
5	SB-09 (2-5’)	3.0	<1	Light brown coarse medium fine Sand with brick, gravel, glass, and asphalt – Dry Dark brown Clay with fine sand and silt – Dry
10		2.0		Light brown Clay with fine sand and silt – Dry **Refusal at 14 feet below grade on schist**
15				
20				
25				
30				

ATC Associates Inc. 104 East 25th Street New York, NY 10010 212-353-8280	Client: WCD	Boring No.:SB-10
	Project Number: 15.31558.0008 Task Number: 0002	Boring location: Southern parking lot on West 31st Street – northeast corner
Driller: Zebra Environmental Geologist: Peter Kolodner	Project Location: 9th Avenue Train Yard New York, New York	
Groundwater Observations: None	Type: Geoprobe Macrocore Size: 2-inch	Date: March 13, 2008

Depth	Sample Collected	Recovery (ft.)	PID Reading (ppm)	Field Identification of Soil and Observations
0		2.0	<1	Asphalt (4”) Brown medium to fine Sand with brick, metal, ash, glass, and asphalt – Dry
	SB-10 (0-2’)			
5		3.0	<1	Dark brown medium to fine Sand and heavily weathered Manhattan Schist – Dry
	SB-10 (5-10’)			Heavily weathered Manhattan Schist
10				**Refusal at 10 feet below grade on schist**
15				
20				
25				
30				

ATC Associates Inc. 104 East 25th Street New York, NY 10010 212-353-8280	Client: WCD	Boring No.:SB-11
	Project Number: 15.31558.0008 Task Number: 0002	Boring location: Southern parking lot on West 31st Street – middle portion of southern end of lot
Driller: Zebra Environmental Geologist: Peter Kolodner	Project Location: 9th Avenue Train Yard New York, New York	
Groundwater Observations: None	Type: Geoprobe Macrocore Size: 2-inch	Date: March 13, 2008

Depth	Sample Collected	Recovery (ft.)	PID Reading (ppm)	Field Identification of Soil and Observations
0	SB-11 (0-2')	2.0	<1	Asphalt (4") Dark brown coarse medium fine Sand with ash, brick, glass, and asphalt – Dry
5	SB-11 (5-10')	3.0	<1	Dark brown coarse medium fine Sand with ash, brick, glass, and asphalt – Dry
10		2.0	<1	Dark brown coarse medium fine Sand with ash, brick, glass, and asphalt – Dry Dark brown fine Sand with clay and silt – Dry **Refusal at 12 feet below grade on schist**
15				
20				
25				
30				

ATC Associates Inc. 104 East 25th Street New York, NY 10010 212-353-8280	Client: WCD	Boring No.:SB-12
	Project Number: 15.31558.0008 Task Number: 0002	Boring location: Southern parking lot on West 31st Street – middle portion of northern end of lot
Driller: Zebra Environmental Geologist: Peter Kolodner	Project Location: 9th Avenue Train Yard New York, New York	
Groundwater Observations: None	Type: Geoprobe Macrocore Size: 2-inch	Date: March 13, 2008

Depth	Sample Collected	Recovery (ft.)	PID Reading (ppm)	Field Identification of Soil and Observations
0		2.0	<1	Asphalt (4”) Dark brown coarse medium fine Sand with ash, brick, glass, and asphalt – Dry
	SB-12 (0-2’)			
5		3.0	<1	Dark brown coarse medium fine Sand with ash, brick, glass, and asphalt – Dry
	SB-12 (5-10’)			
10				**Refusal at 10 feet below grade on schist**
15				
20				
25				
30				

ATC Associates Inc. 104 East 25th Street New York, NY 10010 212-353-8280	Client: WCD	Boring No.:SB-13
	Project Number: 15.31558.0008 Task Number: 0002	Boring location: Southern parking lot on West 31st Street – southwest corner of southern lot
Driller: Zebra Environmental Geologist: Peter Kolodner	Project Location: 9th Avenue Train Yard New York, New York	
Groundwater Observations: None	Type: Geoprobe Macrocore Size: 2-inch	Date: March 13, 2008

Depth	Sample Collected	Recovery (ft.)	PID Reading (ppm)	Field Identification of Soil and Observations
0		2.0	<1	Asphalt (4”) Dark brown/black Sand with ash, brick, wood, and asphalt – Dry
	SB-13 (0-2’)			
5		3.0	<1	Light brown Sand with brick and ash – Dry
	SB-13 (5-10’)			
10		1.0	<1	Light brown Sand with brick, and ash – Dry **Refusal at 12 feet below grade on schist**
15				
20				
25				
30				

ATC Associates Inc. 104 East 25th Street New York, NY 10010 212-353-8280	Client: WCD	Boring No.:SB-14
	Project Number: 15.31558.0008 Task Number: 0002	Boring location: Southern parking lot on West 31st Street – northwest corner of southern lot
Driller: Zebra Environmental Geologist: Peter Kolodner	Project Location: 9th Avenue Train Yard New York, New York	
Groundwater Observations: None	Type: Geoprobe Macrocore Size: 2-inch	Date: March 13, 2008

Depth	Sample Collected	Recovery (ft.)	PID Reading (ppm)	Field Identification of Soil and Observations
0	SB-14 (0-2')	3.0	<1	Asphalt (4") Dark brown coarse medium fine Sand with brick, gravel, glass, and ash – Dry
5	SB-13 (5-10')	3.0	<1	Dark brown coarse medium fine Sand with brick, gravel, glass, and ash – Dry
10		3.0		Dark brown coarse medium fine Sand with brick, gravel, glass, ash – Dry
15				**Refusal at 15 feet below grade on schist**
20				
25				
30				

ATC Associates Inc. 104 East 25th Street New York, NY 10010 212-353-8280	Client: WCD	Boring No.:SB-15
	Project Number: 15.31558.0008 Task Number: 0002	Boring location: Southern parking lot on West 31st Street – northwest corner of southern lot
Driller: Zebra Environmental Geologist: Peter Kolodner	Project Location: 9th Avenue Train Yard New York, New York	
Groundwater Observations: None	Type: Geoprobe Macrocore Size: 2-inch	Date: March 13, 2008

Depth	Sample Collected	Recovery (ft.)	PID Reading (ppm)	Field Identification of Soil and Observations
0		3.0	<1	Asphalt (4”) Brown coarse to medium Sand – Dry Brown coarse to medium Sand with gravel, ash, and brick – Dry
	SB-15 (0-2’)			
5		3.0	<1	Cave-in consisting of brick and rocks – Dry Brown coarse to medium Sand and heavily weather schist – Dry
	SB-15 (5-10’)			
10		3.0		Dark brown coarse medium fine Sand with brick, gravel, glass, ash – Dry
15				**Refusal at 15 feet below grade on schist**
20				
25				
30				

APPENDIX B:
LABORATORY ANALYTICAL RESULTS

Please Reply To:

AmeriSci Boston
Eight School Street
Weymouth, MA 02189
TEL:(781)337-9334 FAX:(781)337-7642

FACSIMILE TELECOPY TRANSMISSION

To: ERIC GIAMBRONE
ATC Associates

AmeriSci Job# 0803-00119
Subject: 9TH AVE TRAIN YARD

Fax # 212-979-8447

Email: ERIC.GIAMBRONE@ATCASSOCIATES.COM

Date: Monday, March 24, 2008

Time: 3:07:01PM

Comments:

CONFIDENTIALITY NOTICE: Unless otherwise indicated, the information contained in this facsimile communication is confidential information intended for the use of the individual named above. If the reader of this communication is not the intended recipient, you are hereby notified that any dissemination, distribution or copying of this communication is prohibited. If you have received this communication in error, please immediately notify the sender by telephone and return the original message to the above address via US Postal Service at our expense. Preliminary data reported here will be verified before final report is issued. Samples are disposed of in 60 days unless otherwise instructed by the protocol or special instructions in writing. Thank you.

AmeriSci Boston
Eight School Street
Weymouth, MA 02189
781-337-9334

Laboratory Report

Report Date 03/24/2008
Workorder No. 0803-00119

Customer: ATC Associates
104 East 25th Street
New York, NY 10010

Attention: ERIC GIAMBRONE
Subject: 9TH AVE TRAIN YARD

Sample: 001 SB-01 (O-2')
Collection Date: 03/12/2008 Time: 7:30:00AM **Received Date: 03/13/2008 Time: 10:00:00AM**
Matrix: SOIL

Parameter	Method	Results	Units	PQL	Tech	Analysis Date/Time	Qual
TCL VOLATILES-SOIL							
Vinyl Chloride	EPA 8260B	ND	ug/Kg	9.1	NAC	03/18/2008 / 21:19	
Chloromethane	EPA 8260B	ND	ug/Kg	9.1	NAC	03/18/2008 / 21:19	
Bromomethane	EPA 8260B	ND	ug/Kg	9.1	NAC	03/18/2008 / 21:19	
Chloroethane	EPA 8260B	ND	ug/Kg	9.1	NAC	03/18/2008 / 21:19	
1,1-Dichloroethylene	EPA 8260B	ND	ug/Kg	9.1	NAC	03/18/2008 / 21:19	
Acetone	EPA 8260B	ND	ug/Kg	46	NAC	03/18/2008 / 21:19	
Methylene Chloride	EPA 8260B	ND	ug/Kg	37	NAC	03/18/2008 / 21:19	
Methyl-Tert-Butyl-Ether	EPA 8260B	ND	ug/Kg	9.1	NAC	03/18/2008 / 21:19	
trans-1,2-Dichloroethylene	EPA 8260B	ND	ug/Kg	9.1	NAC	03/18/2008 / 21:19	
1,1-Dichloroethane	EPA 8260B	ND	ug/Kg	9.1	NAC	03/18/2008 / 21:19	
2-Butanone-(MEK)	EPA 8260B	ND	ug/Kg	46	NAC	03/18/2008 / 21:19	
cis-1,2-Dichloroethylene	EPA 8260B	ND	ug/Kg	9.1	NAC	03/18/2008 / 21:19	
Carbon Disulfide	EPA 8260B	ND	ug/Kg	9.1	NAC	03/18/2008 / 21:19	
Chloroform	EPA 8260B	ND	ug/Kg	9.1	NAC	03/18/2008 / 21:19	
1,1,1-Trichloroethane	EPA 8260B	ND	ug/Kg	9.1	NAC	03/18/2008 / 21:19	
Carbon Tetrachloride	EPA 8260B	ND	ug/Kg	9.1	NAC	03/18/2008 / 21:19	
Benzene	EPA 8260B	ND	ug/Kg	9.1	NAC	03/18/2008 / 21:19	
1,2-Dichloroethane	EPA 8260B	ND	ug/Kg	9.1	NAC	03/18/2008 / 21:19	
Trichloroethylene	EPA 8260B	ND	ug/Kg	9.1	NAC	03/18/2008 / 21:19	
1,2-Dichloropropane	EPA 8260B	ND	ug/Kg	9.1	NAC	03/18/2008 / 21:19	
4-Methyl-2-Pentanone (MIBK)	EPA 8260B	ND	ug/Kg	46	NAC	03/18/2008 / 21:19	
cis-1,3-Dichloropropene	EPA 8260B	ND	ug/Kg	9.1	NAC	03/18/2008 / 21:19	
Toluene	EPA 8260B	ND	ug/Kg	9.1	NAC	03/18/2008 / 21:19	
trans-1,3-Dichloropropene	EPA 8260B	ND	ug/Kg	9.1	NAC	03/18/2008 / 21:19	

Certifications: MA: MA069 NY:10982 CT: PH0119 RI:A45 NJ: 59744

ND = Not Detected **PQL= Practical Quantitation Limit**

Customer: ATC Associates

Workorder No. 0803-00119

Sample: 001 SB-01 (O-2')
(Continued)

Parameter	Method	Results	Units	PQL	Tech	Analysis Date/Time	Qual
Bromodichloromethane	EPA 8260B	ND	ug/Kg	9.1	NAC	03/18/2008 / 21:19	
1,1,2-Trichloroethane	EPA 8260B	ND	ug/Kg	9.1	NAC	03/18/2008 / 21:19	
2-Hexanone	EPA 8260B	ND	ug/Kg	46	NAC	03/18/2008 / 21:19	
Tetrachloroethylene	EPA 8260B	ND	ug/Kg	9.1	NAC	03/18/2008 / 21:19	
Dibromochloromethane	EPA 8260B	ND	ug/Kg	9.1	NAC	03/18/2008 / 21:19	
Chlorobenzene	EPA 8260B	ND	ug/Kg	9.1	NAC	03/18/2008 / 21:19	
Ethylbenzene	EPA 8260B	ND	ug/Kg	9.1	NAC	03/18/2008 / 21:19	
M & P XYLENE	EPA 8260B	ND	ug/Kg	18	NAC	03/18/2008 / 21:19	
O-XYLENE	EPA 8260B	ND	ug/Kg	9.1	NAC	03/18/2008 / 21:19	
Styrene	EPA 8260B	ND	ug/Kg	9.1	NAC	03/18/2008 / 21:19	
Bromoform	EPA 8260B	ND	ug/Kg	9.1	NAC	03/18/2008 / 21:19	
1,1,2,2-Tetrachloroethane	EPA 8260B	ND	ug/Kg	9.1	NAC	03/18/2008 / 21:19	
DIBROMOFLUOROMETHANE (SURR)		99.3	%		NAC	03/18/2008 / 21:19	
TOLUENE-D8 (SURROGATE)		90.3	%		NAC	03/18/2008 / 21:19	
4-BROMOFLUOROBENZENE (SURR)		88.2	%		NAC	03/18/2008 / 21:19	
TCL SEMIVOLATILE-SOILS							
bis(2-Chloroethyl)ether	EPA 8270C	ND	ug/Kg	280	NAC	03/18/2008 / 16:24	
Phenol	EPA 8270C	ND	ug/Kg	280	NAC	03/18/2008 / 16:24	
2-Chlorophenol	EPA 8270C	ND	ug/Kg	280	NAC	03/18/2008 / 16:24	
1,3-Dichlorobenzene	EPA 8270C	ND	ug/Kg	280	NAC	03/18/2008 / 16:24	
1,4-Dichlorobenzene	EPA 8270C	ND	ug/Kg	280	NAC	03/18/2008 / 16:24	
1,2-Dichlorobenzene	EPA 8270C	ND	ug/Kg	280	NAC	03/18/2008 / 16:24	
2,2'-oxybis(1-Chloropropane	EPA 8270C	ND	ug/Kg	280	NAC	03/18/2008 / 16:24	
2-Methyl Phenol	EPA 8270C	ND	ug/Kg	280	NAC	03/18/2008 / 16:24	
Hexachloroethane	EPA 8270C	ND	ug/Kg	280	NAC	03/18/2008 / 16:24	
N-Nitroso-di-n-propylamine	EPA 8270C	ND	ug/Kg	280	NAC	03/18/2008 / 16:24	
3&4-Methyl Phenol	EPA 8270C	ND	ug/Kg	550	NAC	03/18/2008 / 16:24	
Nitrobenzene	EPA 8270C	ND	ug/Kg	280	NAC	03/18/2008 / 16:24	
Isophorone	EPA 8270C	ND	ug/Kg	280	NAC	03/18/2008 / 16:24	
2-Nitrophenol	EPA 8270C	ND	ug/Kg	280	NAC	03/18/2008 / 16:24	
2,4-Dimethylphenol	EPA 8270C	ND	ug/Kg	280	NAC	03/18/2008 / 16:24	
bis(2-Chloroethoxy)methane	EPA 8270C	ND	ug/Kg	280	NAC	03/18/2008 / 16:24	
2,4-Dichlorophenol	EPA 8270C	ND	ug/Kg	280	NAC	03/18/2008 / 16:24	
1,2,4-Trichlorobenzene	EPA 8270C	ND	ug/Kg	280	NAC	03/18/2008 / 16:24	

Customer: ATC Associates

Workorder No. 0803-00119

Sample: 001 SB-01 (O-2')
(Continued)

Parameter	Method	Results	Units	PQL	Tech	Analysis Date/Time	Qual
Naphthalene	EPA 8270C	ND	ug/Kg	280	NAC	03/18/2008 / 16:24	
4-Chloroanaline	EPA 8270C	ND	ug/Kg	280	NAC	03/18/2008 / 16:24	
Hexachlorobutadiene	EPA 8270C	ND	ug/Kg	280	NAC	03/18/2008 / 16:24	
4-Chloro-3-methylphenol	EPA 8270C	ND	ug/Kg	280	NAC	03/18/2008 / 16:24	
2-Methyl Naphthalene	EPA 8270C	ND	ug/Kg	280	NAC	03/18/2008 / 16:24	
Hexachlorocyclopentadiene	EPA 8270C	ND	ug/Kg	280	NAC	03/18/2008 / 16:24	
2-Chloronaphthalene	EPA 8270C	ND	ug/Kg	280	NAC	03/18/2008 / 16:24	
2,4,6-Trichlorophenol	EPA 8270C	ND	ug/Kg	280	NAC	03/18/2008 / 16:24	
2,4,5-Trichlorophenol	EPA 8270C	ND	ug/Kg	280	NAC	03/18/2008 / 16:24	
2-Nitroaniline	EPA 8270C	ND	ug/Kg	280	NAC	03/18/2008 / 16:24	
Acenaphthylene	EPA 8270C	ND	ug/Kg	280	NAC	03/18/2008 / 16:24	
Dimethyl Phthalate	EPA 8270C	ND	ug/Kg	280	NAC	03/18/2008 / 16:24	
2,6-Dinitrotoluene	EPA 8270C	ND	ug/Kg	280	NAC	03/18/2008 / 16:24	
Acenaphthene	EPA 8270C	ND	ug/Kg	280	NAC	03/18/2008 / 16:24	
3-Nitroaniline	EPA 8270C	ND	ug/Kg	280	NAC	03/18/2008 / 16:24	
2,4-Dinitrophenol	EPA 8270C	ND	ug/Kg	1100	NAC	03/18/2008 / 16:24	
Dibenzofuran	EPA 8270C	ND	ug/Kg	280	NAC	03/18/2008 / 16:24	
2,4-Dinitrotoluene	EPA 8270C	ND	ug/Kg	280	NAC	03/18/2008 / 16:24	
4-Nitrophenol	EPA 8270C	ND	ug/Kg	550	NAC	03/18/2008 / 16:24	
Fluorene	EPA 8270C	ND	ug/Kg	280	NAC	03/18/2008 / 16:24	
4-Chlorophenyl Phenyl Ether	EPA 8270C	ND	ug/Kg	280	NAC	03/18/2008 / 16:24	
Diethyl Phthalate	EPA 8270C	ND	ug/Kg	280	NAC	03/18/2008 / 16:24	
4-Nitroaniline	EPA 8270C	ND	ug/Kg	280	NAC	03/18/2008 / 16:24	
2-Methyl-4,6-dinitrophenol	EPA 8270C	ND	ug/Kg	1100	NAC	03/18/2008 / 16:24	
N-Nitrosodiphenylamine	EPA 8270C	ND	ug/Kg	280	NAC	03/18/2008 / 16:24	
4-Bromophenyl Phenyl Ether	EPA 8270C	ND	ug/Kg	280	NAC	03/18/2008 / 16:24	
Hexachlorobenzene	EPA 8270C	ND	ug/Kg	280	NAC	03/18/2008 / 16:24	
Pentachlorophenol	EPA 8270C	ND	ug/Kg	1100	NAC	03/18/2008 / 16:24	
Phenanthrene	EPA 8270C	550	ug/Kg	280	NAC	03/18/2008 / 16:24	
Anthracene	EPA 8270C	ND	ug/Kg	280	NAC	03/18/2008 / 16:24	
Di-n-butylphthalate	EPA 8270C	ND	ug/Kg	280	NAC	03/18/2008 / 16:24	
Fluoranthene	EPA 8270C	1100	ug/Kg	280	NAC	03/18/2008 / 16:24	
Pyrene	EPA 8270C	920	ug/Kg	280	NAC	03/18/2008 / 16:24	
Butyl Benzyl Phthalate	EPA 8270C	ND	ug/Kg	280	NAC	03/18/2008 / 16:24	

Customer: ATC Associates

Workorder No. 0803-00119

Sample: 001 SB-01 (O-2')
(Continued)

Parameter	Method	Results	Units	PQL	Tech	Analysis Date/Time	Qual
3,3'-Dichlorobenzidine	EPA 8270C	ND	ug/Kg	280	NAC	03/18/2008 / 16:24	
Benzo(a)anthracene	EPA 8270C	400	ug/Kg	280	NAC	03/18/2008 / 16:24	
Chrysene	EPA 8270C	530	ug/Kg	280	NAC	03/18/2008 / 16:24	
bis(2-Ethylhexyl)phthalate	EPA 8270C	ND	ug/Kg	280	NAC	03/18/2008 / 16:24	
Di-n-octyl phthalate	EPA 8270C	ND	ug/Kg	280	NAC	03/18/2008 / 16:24	
Indeno (1,2,3-cd)Pyrene	EPA 8270C	280	ug/Kg	280	NAC	03/18/2008 / 16:24	
Benzo(b)fluoranthene	EPA 8270C	430	ug/Kg	280	NAC	03/18/2008 / 16:24	
Benzo(k)fluoranthene	EPA 8270C	430	ug/Kg	280	NAC	03/18/2008 / 16:24	
Benzo(a)pyrene	EPA 8270C	410	ug/Kg	280	NAC	03/18/2008 / 16:24	
Dibenzo(a,h)Anthracene	EPA 8270C	ND	ug/Kg	280	NAC	03/18/2008 / 16:24	
Benzo (g,h,i) perylene	EPA 8270C	ND	ug/Kg	280	NAC	03/18/2008 / 16:24	
2-FLUOROPHENOL (SURR)		44.5	%		NAC	03/18/2008 / 16:24	
PHENOL-D5 (SURR)		44.4	%		NAC	03/18/2008 / 16:24	
NITROBENZENE-D5 (SURR)		77.5	%		NAC	03/18/2008 / 16:24	
2-FLUOROBIPHENYL (SURR)		83.1	%		NAC	03/18/2008 / 16:24	
2,4,6-TRIBROMOPHENOL (SURR)		41.4	%		NAC	03/18/2008 / 16:24	
TERPHENYL-D14 (SURR)		94.7	%		NAC	03/18/2008 / 16:24	
Pesticides/PCBs							
Pesticides-Soil/Solid							
alpha-BHC	EPA 8081A	ND	ug/Kg	1.9	NAC	03/21/2008 / 11:08	
beta-BHC	EPA 8081A	ND	ug/Kg	1.9	NAC	03/21/2008 / 11:08	
gamma-BHC (Lindane)	EPA 8081A	ND	ug/Kg	1.9	NAC	03/21/2008 / 11:08	
delta-BHC	EPA 8081A	ND	ug/Kg	1.9	NAC	03/21/2008 / 11:08	
Heptachlor	EPA 8081A	ND	ug/Kg	1.9	NAC	03/21/2008 / 11:08	
Heptachlor Epoxide	EPA 8081A	ND	ug/Kg	1.9	NAC	03/21/2008 / 11:08	
Aldrin	EPA 8081A	ND	ug/Kg	1.9	NAC	03/21/2008 / 11:08	
Dieldrin	EPA 8081A	ND	ug/Kg	1.9	NAC	03/21/2008 / 11:08	
Endrin	EPA 8081A	ND	ug/Kg	1.9	NAC	03/21/2008 / 11:08	
4,4'-DDD	EPA 8081A	6.65	ug/Kg	1.9	NAC	03/21/2008 / 11:08	
4,4'-DDE	EPA 8081A	4.83	ug/Kg	1.9	NAC	03/21/2008 / 11:08	
4,4'-DDT	EPA 8081A	26.2	ug/Kg	1.9	NAC	03/21/2008 / 11:08	
Endosulfan I	EPA 8081A	ND	ug/Kg	1.9	NAC	03/21/2008 / 11:08	
Endosulfan II	EPA 8081A	ND	ug/Kg	1.9	NAC	03/21/2008 / 11:08	
Endosulfan Sulfate	EPA 8081A	ND	ug/Kg	1.9	NAC	03/21/2008 / 11:08	

Customer: ATC Associates

Workorder No. 0803-00119

Sample: 001 SB-01 (O-2')
(Continued)

Parameter	Method	Results	Units	PQL	Tech	Analysis Date/Time	Qual
Endrin Aldehyde	EPA 8081A	ND	ug/Kg	1.9	NAC	03/21/2008 / 11:08	
Methoxychlor	EPA 8081A	ND	ug/Kg	1.9	NAC	03/21/2008 / 11:08	
Endrin Ketone	EPA 8081A	ND	ug/Kg	1.9	NAC	03/21/2008 / 11:08	
Chlordane	EPA 8081A	ND	ug/Kg	38.6	NAC	03/21/2008 / 11:08	
Toxaphene	EPA 8081A	ND	ug/Kg	38.6	NAC	03/21/2008 / 11:08	
TCMX (SURROGATE)		105	%		NAC	03/21/2008 / 11:08	
DCB (SURROGATE)		114	%		NAC	03/21/2008 / 11:08	
PCB-SOIL/SOLID							
PCB-1016	EPA 8082	ND	ug/Kg	38.6	NAC	03/19/2008 / 11:06	
PCB-1221	EPA 8082	ND	ug/Kg	38.6	NAC	03/19/2008 / 11:06	
PCB-1232	EPA 8082	ND	ug/Kg	38.6	NAC	03/19/2008 / 11:06	
PCB-1242	EPA 8082	ND	ug/Kg	38.6	NAC	03/19/2008 / 11:06	
PCB-1248	EPA 8082	ND	ug/Kg	38.6	NAC	03/19/2008 / 11:06	
PCB-1254	EPA 8082	99.5	ug/Kg	38.6	NAC	03/19/2008 / 11:06	
PCB-1260	EPA 8082	ND	ug/Kg	38.6	NAC	03/19/2008 / 11:06	
PCB-1262	EPA 8082	ND	ug/Kg	38.6	NAC	03/19/2008 / 11:06	
PCB-1268	EPA 8082	ND	ug/Kg	38.6	NAC	03/19/2008 / 11:06	
TCMX (SURROGATE)		94.1	%		NAC	03/19/2008 / 11:06	
DCB (SURROGATE)		132	%		NAC	03/19/2008 / 11:06	
Target Analyte List Metals							
Antimony	6010B, SW-846	ND	mg/Kg	4.37	PJS	03/17/2008 / 12:11	
Aluminum	6010B, SW-846	7900	mg/Kg	21.6	PJS	03/17/2008 / 12:11	
Arsenic	6010B, SW-846	ND	mg/Kg	10.8	PJS	03/17/2008 / 12:11	RL3
Barium	6010B, SW-846	168	mg/Kg	3.2	PJS	03/17/2008 / 12:11	
Beryllium	6010B, SW-846	ND	mg/Kg	0.325	PJS	03/17/2008 / 12:11	
Cadmium	6010B, SW-846	ND	mg/Kg	0.325	PJS	03/17/2008 / 12:11	
Chromium	6010B, SW-846	11.4	mg/Kg	2.16	PJS	03/17/2008 / 12:11	RL3
Calcium	6010B, SW-846	41200	mg/Kg	162	PJS	03/17/2008 / 12:11	
Iron	6010B, SW-846	9170	mg/Kg	10.8	PJS	03/17/2008 / 12:11	
Cobalt	6010B, SW-846	ND	mg/Kg	6.49	PJS	03/17/2008 / 12:11	
Copper	6010B, SW-846	11.1	mg/Kg	5.41	PJS	03/17/2008 / 12:11	
Lead	6010B, SW-846	248	mg/Kg	6.49	PJS	03/17/2008 / 12:11	RL3
Magnesium	6010B, SW-846	3460	mg/Kg	130	PJS	03/17/2008 / 12:11	
Manganese	6010B, SW-846	159	mg/Kg	1.62	PJS	03/17/2008 / 12:11	

Customer: ATC Associates

Workorder No. 0803-00119

Sample: 001 SB-01 (O-2')
(Continued)

Parameter	Method	Results	Units	PQL	Tech	Analysis Date/Time	Qual
Mercury	SW-846; 7471A	0.0984	mg/Kg	0.0397	PJS	03/20/2008 / 15:46	
Nickel	6010B, SW-846	8.01	mg/Kg	4.33	PJS	03/17/2008 / 12:11	
Vanadium	6010B, SW-846	15.2	mg/Kg	5.41	PJS	03/17/2008 / 12:11	
Selenium	6010B, SW-846	ND	mg/Kg	9.95	PJS	03/17/2008 / 12:11	RL3
Potassium	6010B, SW-846	970	mg/Kg	162	PJS	03/17/2008 / 12:11	
Silver	6010B, SW-846	ND	mg/Kg	0.54	PJS	03/17/2008 / 12:11	
Sodium	6010B, SW-846	1370	mg/Kg	162	PJS	03/17/2008 / 12:11	
Thallium	6010B, SW-846	2.65	mg/Kg	2.16	PJS	03/17/2008 / 12:11	
Zinc	6010B, SW-846	140	mg/Kg	5.41	PJS	03/17/2008 / 12:11	
Percent Solids	SM 2540G	86.4	%		TLL	03/14/2008 / 7:18	
PCB OIL/SOIL EXTRACTIONS		30.02	G		LHP	03/17/2008 / 14:08	
Flame/ICP Solid Digestion	EPA 3050B	93.4579			TDJ	03/14/2008 / 17:37	

Sample: 002 SB-01 (5-10')
Collection Date: 03/12/2008 Time: 7:35:00AM **Received Date: 03/13/2008 Time: 10:00:00AM**
Matrix: SOIL

Parameter	Method	Results	Units	PQL	Tech	Analysis Date/Time	Qual
TCL VOLATILES-SOIL							
Vinyl Chloride	EPA 8260B	ND	ug/Kg	10	NAC	03/18/2008 / 21:51	
Chloromethane	EPA 8260B	ND	ug/Kg	10	NAC	03/18/2008 / 21:51	
Bromomethane	EPA 8260B	ND	ug/Kg	10	NAC	03/18/2008 / 21:51	
Chloroethane	EPA 8260B	ND	ug/Kg	10	NAC	03/18/2008 / 21:51	
1,1-Dichloroethylene	EPA 8260B	ND	ug/Kg	10	NAC	03/18/2008 / 21:51	
Acetone	EPA 8260B	ND	ug/Kg	52	NAC	03/18/2008 / 21:51	
Methylene Chloride	EPA 8260B	ND	ug/Kg	42	NAC	03/18/2008 / 21:51	
Methyl-Tert-Butyl-Ether	EPA 8260B	ND	ug/Kg	10	NAC	03/18/2008 / 21:51	
trans-1,2-Dichloroethylene	EPA 8260B	ND	ug/Kg	10	NAC	03/18/2008 / 21:51	
1,1-Dichloroethane	EPA 8260B	ND	ug/Kg	10	NAC	03/18/2008 / 21:51	
2-Butanone-(MEK)	EPA 8260B	ND	ug/Kg	52	NAC	03/18/2008 / 21:51	
cis-1,2-Dichloroethylene	EPA 8260B	ND	ug/Kg	10	NAC	03/18/2008 / 21:51	
Carbon Disulfide	EPA 8260B	ND	ug/Kg	10	NAC	03/18/2008 / 21:51	
Chloroform	EPA 8260B	ND	ug/Kg	10	NAC	03/18/2008 / 21:51	

Customer: ATC Associates

Workorder No. 0803-00119

Sample: 002 SB-01 (5-10')
(Continued)

Parameter	Method	Results	Units	PQL	Tech	Analysis Date/Time	Qual
1,1,1-Trichloroethane	EPA 8260B	ND	ug/Kg	10	NAC	03/18/2008 / 21:51	
Carbon Tetrachloride	EPA 8260B	ND	ug/Kg	10	NAC	03/18/2008 / 21:51	
Benzene	EPA 8260B	ND	ug/Kg	10	NAC	03/18/2008 / 21:51	
1,2-Dichloroethane	EPA 8260B	ND	ug/Kg	10	NAC	03/18/2008 / 21:51	
Trichloroethylene	EPA 8260B	ND	ug/Kg	10	NAC	03/18/2008 / 21:51	
1,2-Dichloropropane	EPA 8260B	ND	ug/Kg	10	NAC	03/18/2008 / 21:51	
4-Methyl-2-Pentanone (MIBK)	EPA 8260B	ND	ug/Kg	52	NAC	03/18/2008 / 21:51	
cis-1,3-Dichloropropene	EPA 8260B	ND	ug/Kg	10	NAC	03/18/2008 / 21:51	
Toluene	EPA 8260B	ND	ug/Kg	10	NAC	03/18/2008 / 21:51	
trans-1,3-Dichloropropene	EPA 8260B	ND	ug/Kg	10	NAC	03/18/2008 / 21:51	
Bromodichloromethane	EPA 8260B	ND	ug/Kg	10	NAC	03/18/2008 / 21:51	
1,1,2-Trichloroethane	EPA 8260B	ND	ug/Kg	10	NAC	03/18/2008 / 21:51	
2-Hexanone	EPA 8260B	ND	ug/Kg	52	NAC	03/18/2008 / 21:51	
Tetrachloroethylene	EPA 8260B	ND	ug/Kg	10	NAC	03/18/2008 / 21:51	
Dibromochloromethane	EPA 8260B	ND	ug/Kg	10	NAC	03/18/2008 / 21:51	
Chlorobenzene	EPA 8260B	ND	ug/Kg	10	NAC	03/18/2008 / 21:51	
Ethylbenzene	EPA 8260B	ND	ug/Kg	10	NAC	03/18/2008 / 21:51	
M & P XYLENE	EPA 8260B	ND	ug/Kg	21	NAC	03/18/2008 / 21:51	
O-XYLENE	EPA 8260B	ND	ug/Kg	10	NAC	03/18/2008 / 21:51	
Styrene	EPA 8260B	ND	ug/Kg	10	NAC	03/18/2008 / 21:51	
Bromoform	EPA 8260B	ND	ug/Kg	10	NAC	03/18/2008 / 21:51	
1,1,2,2-Tetrachloroethane	EPA 8260B	ND	ug/Kg	10	NAC	03/18/2008 / 21:51	
DIBROMOFLUOROMETHANE (SURR)		105	%		NAC	03/18/2008 / 21:51	
TOLUENE-D8 (SURROGATE)		92.0	%		NAC	03/18/2008 / 21:51	
4-BROMOFLUOROBENZENE (SURR)		87.5	%		NAC	03/18/2008 / 21:51	
TCL SEMIVOLATILE-SOILS							
bis(2-Chloroethyl)ether	EPA 8270C	ND	ug/Kg	320	NAC	03/18/2008 / 17:02	
Phenol	EPA 8270C	ND	ug/Kg	320	NAC	03/18/2008 / 17:02	
2-Chlorophenol	EPA 8270C	ND	ug/Kg	320	NAC	03/18/2008 / 17:02	
1,3-Dichlorobenzene	EPA 8270C	ND	ug/Kg	320	NAC	03/18/2008 / 17:02	
1,4-Dichlorobenzene	EPA 8270C	ND	ug/Kg	320	NAC	03/18/2008 / 17:02	
1,2-Dichlorobenzene	EPA 8270C	ND	ug/Kg	320	NAC	03/18/2008 / 17:02	
2,2'-oxybis(1-Chloropropane	EPA 8270C	ND	ug/Kg	320	NAC	03/18/2008 / 17:02	
2-Methyl Phenol	EPA 8270C	ND	ug/Kg	320	NAC	03/18/2008 / 17:02	

Customer: ATC Associates

Workorder No. 0803-00119

Sample: 002 SB-01 (5-10')
(Continued)

Parameter	Method	Results	Units	PQL	Tech	Analysis Date/Time	Qual
Hexachloroethane	EPA 8270C	ND	ug/Kg	320	NAC	03/18/2008 / 17:02	
N-Nitroso-di-n-propylamine	EPA 8270C	ND	ug/Kg	320	NAC	03/18/2008 / 17:02	
3&4-Methyl Phenol	EPA 8270C	ND	ug/Kg	630	NAC	03/18/2008 / 17:02	
Nitrobenzene	EPA 8270C	ND	ug/Kg	320	NAC	03/18/2008 / 17:02	
Isophorone	EPA 8270C	ND	ug/Kg	320	NAC	03/18/2008 / 17:02	
2-Nitrophenol	EPA 8270C	ND	ug/Kg	320	NAC	03/18/2008 / 17:02	
2,4-Dimethylphenol	EPA 8270C	ND	ug/Kg	320	NAC	03/18/2008 / 17:02	
bis(2-Chloroethoxy)methane	EPA 8270C	ND	ug/Kg	320	NAC	03/18/2008 / 17:02	
2,4-Dichlorophenol	EPA 8270C	ND	ug/Kg	320	NAC	03/18/2008 / 17:02	
1,2,4-Trichlorobenzene	EPA 8270C	ND	ug/Kg	320	NAC	03/18/2008 / 17:02	
Naphthalene	EPA 8270C	ND	ug/Kg	320	NAC	03/18/2008 / 17:02	
4-Chloroanaline	EPA 8270C	ND	ug/Kg	320	NAC	03/18/2008 / 17:02	
Hexachlorobutadiene	EPA 8270C	ND	ug/Kg	320	NAC	03/18/2008 / 17:02	
4-Chloro-3-methylphenol	EPA 8270C	ND	ug/Kg	320	NAC	03/18/2008 / 17:02	
2-Methyl Naphthalene	EPA 8270C	ND	ug/Kg	320	NAC	03/18/2008 / 17:02	
Hexachlorocyclopentadiene	EPA 8270C	ND	ug/Kg	320	NAC	03/18/2008 / 17:02	
2-Chloronaphthalene	EPA 8270C	ND	ug/Kg	320	NAC	03/18/2008 / 17:02	
2,4,6-Trichlorophenol	EPA 8270C	ND	ug/Kg	320	NAC	03/18/2008 / 17:02	
2,4,5-Trichlorophenol	EPA 8270C	ND	ug/Kg	320	NAC	03/18/2008 / 17:02	
2-Nitroaniline	EPA 8270C	ND	ug/Kg	320	NAC	03/18/2008 / 17:02	
Acenaphthylene	EPA 8270C	ND	ug/Kg	320	NAC	03/18/2008 / 17:02	
Dimethyl Phthalate	EPA 8270C	ND	ug/Kg	320	NAC	03/18/2008 / 17:02	
2,6-Dinitrotoluene	EPA 8270C	ND	ug/Kg	320	NAC	03/18/2008 / 17:02	
Acenaphthene	EPA 8270C	ND	ug/Kg	320	NAC	03/18/2008 / 17:02	
3-Nitroaniline	EPA 8270C	ND	ug/Kg	320	NAC	03/18/2008 / 17:02	
2,4-Dinitrophenol	EPA 8270C	ND	ug/Kg	1300	NAC	03/18/2008 / 17:02	
Dibenzofuran	EPA 8270C	ND	ug/Kg	320	NAC	03/18/2008 / 17:02	
2,4-Dinitrotoluene	EPA 8270C	ND	ug/Kg	320	NAC	03/18/2008 / 17:02	
4-Nitrophenol	EPA 8270C	ND	ug/Kg	630	NAC	03/18/2008 / 17:02	
Fluorene	EPA 8270C	ND	ug/Kg	320	NAC	03/18/2008 / 17:02	
4-Chlorophenyl Phenyl Ether	EPA 8270C	ND	ug/Kg	320	NAC	03/18/2008 / 17:02	
Diethyl Phthalate	EPA 8270C	ND	ug/Kg	320	NAC	03/18/2008 / 17:02	
4-Nitroaniline	EPA 8270C	ND	ug/Kg	320	NAC	03/18/2008 / 17:02	
2-Methyl-4,6-dinitrophenol	EPA 8270C	ND	ug/Kg	1300	NAC	03/18/2008 / 17:02	

Customer: ATC Associates

Workorder No. 0803-00119

Sample: 002 SB-01 (5-10')
(Continued)

Parameter	Method	Results	Units	PQL	Tech	Analysis Date/Time	Qual
N-Nitrosodiphenylamine	EPA 8270C	ND	ug/Kg	320	NAC	03/18/2008 / 17:02	
4-Bromophenyl Phenyl Ether	EPA 8270C	ND	ug/Kg	320	NAC	03/18/2008 / 17:02	
Hexachlorobenzene	EPA 8270C	ND	ug/Kg	320	NAC	03/18/2008 / 17:02	
Pentachlorophenol	EPA 8270C	ND	ug/Kg	1300	NAC	03/18/2008 / 17:02	
Phenanthrene	EPA 8270C	ND	ug/Kg	320	NAC	03/18/2008 / 17:02	
Anthracene	EPA 8270C	ND	ug/Kg	320	NAC	03/18/2008 / 17:02	
Di-n-butylphthalate	EPA 8270C	ND	ug/Kg	320	NAC	03/18/2008 / 17:02	
Fluoranthene	EPA 8270C	ND	ug/Kg	320	NAC	03/18/2008 / 17:02	
Pyrene	EPA 8270C	ND	ug/Kg	320	NAC	03/18/2008 / 17:02	
Butyl Benzyl Phthalate	EPA 8270C	ND	ug/Kg	320	NAC	03/18/2008 / 17:02	
3,3'-Dichlorobenzidine	EPA 8270C	ND	ug/Kg	320	NAC	03/18/2008 / 17:02	
Benzo(a)anthracene	EPA 8270C	ND	ug/Kg	320	NAC	03/18/2008 / 17:02	
Chrysene	EPA 8270C	ND	ug/Kg	320	NAC	03/18/2008 / 17:02	
bis(2-Ethylhexyl)phthalate	EPA 8270C	ND	ug/Kg	320	NAC	03/18/2008 / 17:02	
Di-n-octyl phthalate	EPA 8270C	ND	ug/Kg	320	NAC	03/18/2008 / 17:02	
Indeno (1,2,3-cd)Pyrene	EPA 8270C	ND	ug/Kg	320	NAC	03/18/2008 / 17:02	
Benzo(b)fluoranthene	EPA 8270C	ND	ug/Kg	320	NAC	03/18/2008 / 17:02	
Benzo(k)fluoranthene	EPA 8270C	ND	ug/Kg	320	NAC	03/18/2008 / 17:02	
Benzo(a)pyrene	EPA 8270C	ND	ug/Kg	320	NAC	03/18/2008 / 17:02	
Dibenzo(a,h)Anthracene	EPA 8270C	ND	ug/Kg	320	NAC	03/18/2008 / 17:02	
Benzo (g,h,i) perylene	EPA 8270C	ND	ug/Kg	320	NAC	03/18/2008 / 17:02	
2-FLUOROPHENOL (SURR)		47.8	%		NAC	03/18/2008 / 17:02	
PHENOL-D5 (SURR)		49.5	%		NAC	03/18/2008 / 17:02	
NITROBENZENE-D5 (SURR)		89.4	%		NAC	03/18/2008 / 17:02	
2-FLUOROBIPHENYL (SURR)		89.2	%		NAC	03/18/2008 / 17:02	
2,4,6-TRIBROMOPHENOL (SURR)		53.6	%		NAC	03/18/2008 / 17:02	
TERPHENYL-D14 (SURR)		94.9	%		NAC	03/18/2008 / 17:02	
Pesticides/PCBs							
Pesticides-Soil/Solid							
alpha-BHC	EPA 8081A	ND	ug/Kg	2.0	NAC	03/21/2008 / 15:00	
beta-BHC	EPA 8081A	ND	ug/Kg	2.0	NAC	03/21/2008 / 15:00	
gamma-BHC (Lindane)	EPA 8081A	ND	ug/Kg	2.0	NAC	03/21/2008 / 15:00	
delta-BHC	EPA 8081A	ND	ug/Kg	2.0	NAC	03/21/2008 / 15:00	
Heptachlor	EPA 8081A	ND	ug/Kg	2.0	NAC	03/21/2008 / 15:00	

Customer: ATC Associates

Workorder No. 0803-00119

Sample: 002 SB-01 (5-10')
(Continued)

Parameter	Method	Results	Units	PQL	Tech	Analysis Date/Time	Qual
Heptachlor Epoxide	EPA 8081A	ND	ug/Kg	2.0	NAC	03/21/2008 / 15:00	
Aldrin	EPA 8081A	ND	ug/Kg	2.0	NAC	03/21/2008 / 15:00	
Dieldrin	EPA 8081A	ND	ug/Kg	2.0	NAC	03/21/2008 / 15:00	
Endrin	EPA 8081A	ND	ug/Kg	2.0	NAC	03/21/2008 / 15:00	
4,4'-DDD	EPA 8081A	2.64	ug/Kg	2.0	NAC	03/21/2008 / 15:00	
4,4'-DDE	EPA 8081A	4.95	ug/Kg	2.0	NAC	03/21/2008 / 15:00	
4,4'-DDT	EPA 8081A	28.5	ug/Kg	2.0	NAC	03/21/2008 / 15:00	
Endosulfan I	EPA 8081A	ND	ug/Kg	2.0	NAC	03/21/2008 / 15:00	
Endosulfan II	EPA 8081A	ND	ug/Kg	2.0	NAC	03/21/2008 / 15:00	
Endosulfan Sulfate	EPA 8081A	ND	ug/Kg	2.0	NAC	03/21/2008 / 15:00	
Endrin Aldehyde	EPA 8081A	ND	ug/Kg	2.0	NAC	03/21/2008 / 15:00	
Methoxychlor	EPA 8081A	ND	ug/Kg	2.0	NAC	03/21/2008 / 15:00	
Endrin Ketone	EPA 8081A	ND	ug/Kg	2.0	NAC	03/21/2008 / 15:00	
Chlordane	EPA 8081A	ND	ug/Kg	39.6	NAC	03/21/2008 / 15:00	
Toxaphene	EPA 8081A	ND	ug/Kg	39.6	NAC	03/21/2008 / 15:00	
TCMX (SURROGATE)		109	%		NAC	03/21/2008 / 15:00	
DCB (SURROGATE)		123	%		NAC	03/21/2008 / 15:00	
PCB-SOIL/SOLID							
PCB-1016	EPA 8082	ND	ug/Kg	39.6	NAC	03/19/2008 / 12:26	
PCB-1221	EPA 8082	ND	ug/Kg	39.6	NAC	03/19/2008 / 12:26	
PCB-1232	EPA 8082	ND	ug/Kg	39.6	NAC	03/19/2008 / 12:26	
PCB-1242	EPA 8082	ND	ug/Kg	39.6	NAC	03/19/2008 / 12:26	
PCB-1248	EPA 8082	ND	ug/Kg	39.6	NAC	03/19/2008 / 12:26	
PCB-1254	EPA 8082	ND	ug/Kg	39.6	NAC	03/19/2008 / 12:26	
PCB-1260	EPA 8082	ND	ug/Kg	39.6	NAC	03/19/2008 / 12:26	
PCB-1262	EPA 8082	ND	ug/Kg	39.6	NAC	03/19/2008 / 12:26	
PCB-1268	EPA 8082	ND	ug/Kg	39.6	NAC	03/19/2008 / 12:26	
TCMX (SURROGATE)		96.6	%		NAC	03/19/2008 / 12:26	
DCB (SURROGATE)		134	%		NAC	03/19/2008 / 12:26	
Target Analyte List Metals							
Antimony	6010B, SW-846	ND	mg/Kg	4.42	PJS	03/17/2008 / 12:11	
Aluminum	6010B, SW-846	4910	mg/Kg	21.9	PJS	03/17/2008 / 12:11	
Arsenic	6010B, SW-846	ND	mg/Kg	16.4	PJS	03/17/2008 / 12:11	RL3
Barium	6010B, SW-846	628	mg/Kg	3.3	PJS	03/17/2008 / 12:11	

Customer: ATC Associates

Workorder No. 0803-00119

Sample: 002 SB-01 (5-10')
(Continued)

Parameter	Method	Results	Units	PQL	Tech	Analysis Date/Time	Qual
Beryllium	6010B, SW-846	ND	mg/Kg	0.328	PJS	03/17/2008 / 12:11	
Cadmium	6010B, SW-846	0.356	mg/Kg	0.328	PJS	03/17/2008 / 12:11	
Chromium	6010B, SW-846	9.00	mg/Kg	3.28	PJS	03/17/2008 / 12:11	RL3
Calcium	6010B, SW-846	63200	mg/Kg	493	PJS	03/17/2008 / 12:11	
Iron	6010B, SW-846	6490	mg/Kg	10.9	PJS	03/17/2008 / 12:11	
Cobalt	6010B, SW-846	ND	mg/Kg	6.57	PJS	03/17/2008 / 12:11	
Copper	6010B, SW-846	14.9	mg/Kg	5.47	PJS	03/17/2008 / 12:11	
Lead	6010B, SW-846	460	mg/Kg	9.85	PJS	03/17/2008 / 12:11	RL3
Magnesium	6010B, SW-846	3800	mg/Kg	131	PJS	03/17/2008 / 12:11	
Manganese	6010B, SW-846	110	mg/Kg	1.64	PJS	03/17/2008 / 12:11	
Mercury	SW-846; 7471A	0.164	mg/Kg	0.0380	PJS	03/20/2008 / 15:46	
Nickel	6010B, SW-846	9.35	mg/Kg	4.38	PJS	03/17/2008 / 12:11	
Vanadium	6010B, SW-846	15.1	mg/Kg	5.47	PJS	03/17/2008 / 12:11	
Selenium	6010B, SW-846	ND	mg/Kg	15.1	PJS	03/17/2008 / 12:11	RL3
Potassium	6010B, SW-846	1210	mg/Kg	164	PJS	03/17/2008 / 12:11	
Silver	6010B, SW-846	ND	mg/Kg	0.55	PJS	03/17/2008 / 12:11	
Sodium	6010B, SW-846	650	mg/Kg	164	PJS	03/17/2008 / 12:11	
Thallium	6010B, SW-846	ND	mg/Kg	2.19	PJS	03/17/2008 / 12:11	
Zinc	6010B, SW-846	283	mg/Kg	5.47	PJS	03/17/2008 / 12:11	
Percent Solids	SM 2540G	82.3	%		TLL	03/14/2008 / 7:18	
PCB OIL/SOIL EXTRACTIONS		30.66	G		LHP	03/17/2008 / 14:08	
Flame/ICP Solid Digestion	EPA 3050B	90.0901			TDJ	03/14/2008 / 17:37	

Sample: 003 SB-02 (0-2')
Collection Date: 03/12/2008 Time: 8:15:00AM **Received Date: 03/13/2008 Time: 10:00:00AM**
Matrix: SOIL

Parameter	Method	Results	Units	PQL	Tech	Analysis Date/Time	Qual
TCL VOLATILES-SOIL							
Vinyl Chloride	EPA 8260B	ND	ug/Kg	8.7	NAC	03/18/2008 / 22:23	
Chloromethane	EPA 8260B	ND	ug/Kg	8.7	NAC	03/18/2008 / 22:23	
Bromomethane	EPA 8260B	ND	ug/Kg	8.7	NAC	03/18/2008 / 22:23	
Chloroethane	EPA 8260B	ND	ug/Kg	8.7	NAC	03/18/2008 / 22:23	

Customer: ATC Associates

Workorder No. 0803-00119

Sample: 003 SB-02 (0-2')
(Continued)

Parameter	Method	Results	Units	PQL	Tech	Analysis Date/Time	Qual
1,1-Dichloroethylene	EPA 8260B	ND	ug/Kg	8.7	NAC	03/18/2008 / 22:23	
Acetone	EPA 8260B	ND	ug/Kg	43	NAC	03/18/2008 / 22:23	
Methylene Chloride	EPA 8260B	ND	ug/Kg	35	NAC	03/18/2008 / 22:23	
Methyl-Tert-Butyl-Ether	EPA 8260B	ND	ug/Kg	8.7	NAC	03/18/2008 / 22:23	
trans-1,2-Dichloroethylene	EPA 8260B	ND	ug/Kg	8.7	NAC	03/18/2008 / 22:23	
1,1-Dichloroethane	EPA 8260B	ND	ug/Kg	8.7	NAC	03/18/2008 / 22:23	
2-Butanone-(MEK)	EPA 8260B	ND	ug/Kg	43	NAC	03/18/2008 / 22:23	
cis-1,2-Dichloroethylene	EPA 8260B	ND	ug/Kg	8.7	NAC	03/18/2008 / 22:23	
Carbon Disulfide	EPA 8260B	ND	ug/Kg	8.7	NAC	03/18/2008 / 22:23	
Chloroform	EPA 8260B	ND	ug/Kg	8.7	NAC	03/18/2008 / 22:23	
1,1,1-Trichloroethane	EPA 8260B	ND	ug/Kg	8.7	NAC	03/18/2008 / 22:23	
Carbon Tetrachloride	EPA 8260B	ND	ug/Kg	8.7	NAC	03/18/2008 / 22:23	
Benzene	EPA 8260B	ND	ug/Kg	8.7	NAC	03/18/2008 / 22:23	
1,2-Dichloroethane	EPA 8260B	ND	ug/Kg	8.7	NAC	03/18/2008 / 22:23	
Trichloroethylene	EPA 8260B	ND	ug/Kg	8.7	NAC	03/18/2008 / 22:23	
1,2-Dichloropropane	EPA 8260B	ND	ug/Kg	8.7	NAC	03/18/2008 / 22:23	
4-Methyl-2-Pentanone (MIBK)	EPA 8260B	ND	ug/Kg	43	NAC	03/18/2008 / 22:23	
cis-1,3-Dichloropropene	EPA 8260B	ND	ug/Kg	8.7	NAC	03/18/2008 / 22:23	
Toluene	EPA 8260B	ND	ug/Kg	8.7	NAC	03/18/2008 / 22:23	
trans-1,3-Dichloropropene	EPA 8260B	ND	ug/Kg	8.7	NAC	03/18/2008 / 22:23	
Bromodichloromethane	EPA 8260B	ND	ug/Kg	8.7	NAC	03/18/2008 / 22:23	
1,1,2-Trichloroethane	EPA 8260B	ND	ug/Kg	8.7	NAC	03/18/2008 / 22:23	
2-Hexanone	EPA 8260B	ND	ug/Kg	43	NAC	03/18/2008 / 22:23	
Tetrachloroethylene	EPA 8260B	ND	ug/Kg	8.7	NAC	03/18/2008 / 22:23	
Dibromochloromethane	EPA 8260B	ND	ug/Kg	8.7	NAC	03/18/2008 / 22:23	
Chlorobenzene	EPA 8260B	ND	ug/Kg	8.7	NAC	03/18/2008 / 22:23	
Ethylbenzene	EPA 8260B	ND	ug/Kg	8.7	NAC	03/18/2008 / 22:23	
M & P XYLENE	EPA 8260B	ND	ug/Kg	17	NAC	03/18/2008 / 22:23	
O-XYLENE	EPA 8260B	ND	ug/Kg	8.7	NAC	03/18/2008 / 22:23	
Styrene	EPA 8260B	ND	ug/Kg	8.7	NAC	03/18/2008 / 22:23	
Bromoform	EPA 8260B	ND	ug/Kg	8.7	NAC	03/18/2008 / 22:23	
1,1,2,2-Tetrachloroethane	EPA 8260B	ND	ug/Kg	8.7	NAC	03/18/2008 / 22:23	
DIBROMOFLUOROMETHANE (SURR)		107	%		NAC	03/18/2008 / 22:23	
TOLUENE-D8 (SURROGATE)		91.4	%		NAC	03/18/2008 / 22:23	

Customer: ATC Associates

Workorder No. 0803-00119

Sample: 003 SB-02 (0-2')
(Continued)

Parameter	Method	Results	Units	PQL	Tech	Analysis Date/Time	Qual
4-BROMOFLUOROBENZENE (SURR)		82.2	%		NAC	03/18/2008 / 22:23	
TCL SEMIVOLATILE-SOILS							
bis(2-Chloroethyl)ether	EPA 8270C	ND	ug/Kg	710	NAC	03/18/2008 / 17:39	
Phenol	EPA 8270C	ND	ug/Kg	710	NAC	03/18/2008 / 17:39	
2-Chlorophenol	EPA 8270C	ND	ug/Kg	710	NAC	03/18/2008 / 17:39	
1,3-Dichlorobenzene	EPA 8270C	ND	ug/Kg	710	NAC	03/18/2008 / 17:39	
1,4-Dichlorobenzene	EPA 8270C	ND	ug/Kg	710	NAC	03/18/2008 / 17:39	
1,2-Dichlorobenzene	EPA 8270C	ND	ug/Kg	710	NAC	03/18/2008 / 17:39	
2,2'-oxybis(1-Chloropropane	EPA 8270C	ND	ug/Kg	710	NAC	03/18/2008 / 17:39	
2-Methyl Phenol	EPA 8270C	ND	ug/Kg	710	NAC	03/18/2008 / 17:39	
Hexachloroethane	EPA 8270C	ND	ug/Kg	710	NAC	03/18/2008 / 17:39	
N-Nitroso-di-n-propylamine	EPA 8270C	ND	ug/Kg	710	NAC	03/18/2008 / 17:39	
3&4-Methyl Phenol	EPA 8270C	ND	ug/Kg	1400	NAC	03/18/2008 / 17:39	
Nitrobenzene	EPA 8270C	ND	ug/Kg	710	NAC	03/18/2008 / 17:39	
Isophorone	EPA 8270C	ND	ug/Kg	710	NAC	03/18/2008 / 17:39	
2-Nitrophenol	EPA 8270C	ND	ug/Kg	710	NAC	03/18/2008 / 17:39	
2,4-Dimethylphenol	EPA 8270C	ND	ug/Kg	710	NAC	03/18/2008 / 17:39	
bis(2-Chloroethoxy)methane	EPA 8270C	ND	ug/Kg	710	NAC	03/18/2008 / 17:39	
2,4-Dichlorophenol	EPA 8270C	ND	ug/Kg	710	NAC	03/18/2008 / 17:39	
1,2,4-Trichlorobenzene	EPA 8270C	ND	ug/Kg	710	NAC	03/18/2008 / 17:39	
Naphthalene	EPA 8270C	ND	ug/Kg	710	NAC	03/18/2008 / 17:39	
4-Chloroanaline	EPA 8270C	ND	ug/Kg	710	NAC	03/18/2008 / 17:39	
Hexachlorobutadiene	EPA 8270C	ND	ug/Kg	710	NAC	03/18/2008 / 17:39	
4-Chloro-3-methylphenol	EPA 8270C	ND	ug/Kg	710	NAC	03/18/2008 / 17:39	
2-Methyl Naphthalene	EPA 8270C	ND	ug/Kg	710	NAC	03/18/2008 / 17:39	
Hexachlorocyclopentadiene	EPA 8270C	ND	ug/Kg	710	NAC	03/18/2008 / 17:39	
2-Chloronaphthalene	EPA 8270C	ND	ug/Kg	710	NAC	03/18/2008 / 17:39	
2,4,6-Trichlorophenol	EPA 8270C	ND	ug/Kg	710	NAC	03/18/2008 / 17:39	
2,4,5-Trichlorophenol	EPA 8270C	ND	ug/Kg	710	NAC	03/18/2008 / 17:39	
2-Nitroaniline	EPA 8270C	ND	ug/Kg	710	NAC	03/18/2008 / 17:39	
Acenaphthylene	EPA 8270C	ND	ug/Kg	710	NAC	03/18/2008 / 17:39	
Dimethyl Phthalate	EPA 8270C	ND	ug/Kg	710	NAC	03/18/2008 / 17:39	
2,6-Dinitrotoluene	EPA 8270C	ND	ug/Kg	710	NAC	03/18/2008 / 17:39	
Acenaphthene	EPA 8270C	ND	ug/Kg	710	NAC	03/18/2008 / 17:39	

Customer: ATC Associates

Workorder No. 0803-00119

Sample: 003 SB-02 (0-2')
(Continued)

Parameter	Method	Results	Units	PQL	Tech	Analysis Date/Time	Qual
3-Nitroaniline	EPA 8270C	ND	ug/Kg	710	NAC	03/18/2008 / 17:39	
2,4-Dinitrophenol	EPA 8270C	ND	ug/Kg	2800	NAC	03/18/2008 / 17:39	
Dibenzofuran	EPA 8270C	ND	ug/Kg	710	NAC	03/18/2008 / 17:39	
2,4-Dinitrotoluene	EPA 8270C	ND	ug/Kg	710	NAC	03/18/2008 / 17:39	
4-Nitrophenol	EPA 8270C	ND	ug/Kg	1400	NAC	03/18/2008 / 17:39	
Fluorene	EPA 8270C	ND	ug/Kg	710	NAC	03/18/2008 / 17:39	
4-Chlorophenyl Phenyl Ether	EPA 8270C	ND	ug/Kg	710	NAC	03/18/2008 / 17:39	
Diethyl Phthalate	EPA 8270C	ND	ug/Kg	710	NAC	03/18/2008 / 17:39	
4-Nitroaniline	EPA 8270C	ND	ug/Kg	710	NAC	03/18/2008 / 17:39	
2-Methyl-4,6-dinitrophenol	EPA 8270C	ND	ug/Kg	2800	NAC	03/18/2008 / 17:39	
N-Nitrosodiphenylamine	EPA 8270C	ND	ug/Kg	710	NAC	03/18/2008 / 17:39	
4-Bromophenyl Phenyl Ether	EPA 8270C	ND	ug/Kg	710	NAC	03/18/2008 / 17:39	
Hexachlorobenzene	EPA 8270C	ND	ug/Kg	710	NAC	03/18/2008 / 17:39	
Pentachlorophenol	EPA 8270C	ND	ug/Kg	2800	NAC	03/18/2008 / 17:39	
Phenanthrene	EPA 8270C	ND	ug/Kg	710	NAC	03/18/2008 / 17:39	
Anthracene	EPA 8270C	ND	ug/Kg	710	NAC	03/18/2008 / 17:39	
Di-n-butylphthalate	EPA 8270C	ND	ug/Kg	710	NAC	03/18/2008 / 17:39	
Fluoranthene	EPA 8270C	ND	ug/Kg	710	NAC	03/18/2008 / 17:39	
Pyrene	EPA 8270C	ND	ug/Kg	710	NAC	03/18/2008 / 17:39	
Butyl Benzyl Phthalate	EPA 8270C	ND	ug/Kg	710	NAC	03/18/2008 / 17:39	
3,3'-Dichlorobenzidine	EPA 8270C	ND	ug/Kg	710	NAC	03/18/2008 / 17:39	
Benzo(a)anthracene	EPA 8270C	ND	ug/Kg	710	NAC	03/18/2008 / 17:39	
Chrysene	EPA 8270C	ND	ug/Kg	710	NAC	03/18/2008 / 17:39	
bis(2-Ethylhexyl)phthalate	EPA 8270C	ND	ug/Kg	710	NAC	03/18/2008 / 17:39	
Di-n-octyl phthalate	EPA 8270C	ND	ug/Kg	710	NAC	03/18/2008 / 17:39	
Indeno (1,2,3-cd)Pyrene	EPA 8270C	ND	ug/Kg	710	NAC	03/18/2008 / 17:39	
Benzo(b)fluoranthene	EPA 8270C	ND	ug/Kg	710	NAC	03/18/2008 / 17:39	
Benzo(k)fluoranthene	EPA 8270C	ND	ug/Kg	710	NAC	03/18/2008 / 17:39	
Benzo(a)pyrene	EPA 8270C	ND	ug/Kg	710	NAC	03/18/2008 / 17:39	
Dibenzo(a,h)Anthracene	EPA 8270C	ND	ug/Kg	710	NAC	03/18/2008 / 17:39	
Benzo (g,h,i) perylene	EPA 8270C	ND	ug/Kg	710	NAC	03/18/2008 / 17:39	
2-FLUOROPHENOL (SURR)		43.1	%		NAC	03/18/2008 / 17:39	
PHENOL-D5 (SURR)		45.1	%		NAC	03/18/2008 / 17:39	
NITROBENZENE-D5 (SURR)		77.4	%		NAC	03/18/2008 / 17:39	

Customer: ATC Associates

Workorder No. 0803-00119

Sample: 003 SB-02 (0-2')
(Continued)

Parameter	Method	Results	Units	PQL	Tech	Analysis Date/Time	Qual
2-FLUOROBIPHENYL (SURR)		78.4	%		NAC	03/18/2008 / 17:39	
2,4,6-TRIBROMOPHENOL (SURR)		51.6	%		NAC	03/18/2008 / 17:39	
TERPHENYL-D14 (SURR)		88.5	%		NAC	03/18/2008 / 17:39	
Pesticides/PCBs							
Pesticides-Soil/Solid							
alpha-BHC	EPA 8081A	ND	ug/Kg	1.8	NAC	03/21/2008 / 11:08	
beta-BHC	EPA 8081A	ND	ug/Kg	1.8	NAC	03/21/2008 / 11:08	
gamma-BHC (Lindane)	EPA 8081A	ND	ug/Kg	1.8	NAC	03/21/2008 / 11:08	
delta-BHC	EPA 8081A	ND	ug/Kg	1.8	NAC	03/21/2008 / 11:08	
Heptachlor	EPA 8081A	ND	ug/Kg	1.8	NAC	03/21/2008 / 11:08	
Heptachlor Epoxide	EPA 8081A	ND	ug/Kg	1.8	NAC	03/21/2008 / 11:08	
Aldrin	EPA 8081A	ND	ug/Kg	1.8	NAC	03/21/2008 / 11:08	
Dieldrin	EPA 8081A	ND	ug/Kg	1.8	NAC	03/21/2008 / 11:08	
Endrin	EPA 8081A	ND	ug/Kg	1.8	NAC	03/21/2008 / 11:08	
4,4'-DDD	EPA 8081A	6.22	ug/Kg	1.8	NAC	03/21/2008 / 11:08	
4,4'-DDE	EPA 8081A	2.37	ug/Kg	1.8	NAC	03/21/2008 / 11:08	
4,4'-DDT	EPA 8081A	21.5	ug/Kg	1.8	NAC	03/21/2008 / 11:08	
Endosulfan I	EPA 8081A	ND	ug/Kg	1.8	NAC	03/21/2008 / 11:08	
Endosulfan II	EPA 8081A	ND	ug/Kg	1.8	NAC	03/21/2008 / 11:08	
Endosulfan Sulfate	EPA 8081A	ND	ug/Kg	1.8	NAC	03/21/2008 / 11:08	
Endrin Aldehyde	EPA 8081A	ND	ug/Kg	1.8	NAC	03/21/2008 / 11:08	
Methoxychlor	EPA 8081A	ND	ug/Kg	1.8	NAC	03/21/2008 / 11:08	
Endrin Ketone	EPA 8081A	ND	ug/Kg	1.8	NAC	03/21/2008 / 11:08	
Chlordane	EPA 8081A	ND	ug/Kg	36.8	NAC	03/21/2008 / 11:08	
Toxaphene	EPA 8081A	ND	ug/Kg	36.8	NAC	03/21/2008 / 11:08	
TCMX (SURROGATE)		76.3	%		NAC	03/21/2008 / 11:08	
DCB (SURROGATE)		82.1	%		NAC	03/21/2008 / 11:08	
PCB-SOIL/SOLID							
PCB-1016	EPA 8082	ND	ug/Kg	36.8	NAC	03/19/2008 / 12:47	
PCB-1221	EPA 8082	ND	ug/Kg	36.8	NAC	03/19/2008 / 12:47	
PCB-1232	EPA 8082	ND	ug/Kg	36.8	NAC	03/19/2008 / 12:47	
PCB-1242	EPA 8082	ND	ug/Kg	36.8	NAC	03/19/2008 / 12:47	
PCB-1248	EPA 8082	ND	ug/Kg	36.8	NAC	03/19/2008 / 12:47	
PCB-1254	EPA 8082	ND	ug/Kg	36.8	NAC	03/19/2008 / 12:47	

Customer: ATC Associates

Workorder No. 0803-00119

Sample: 003 SB-02 (0-2')
(Continued)

Parameter	Method	Results	Units	PQL	Tech	Analysis Date/Time	Qual
PCB-1260	EPA 8082	70.3	ug/Kg	36.8	NAC	03/19/2008 / 12:47	
PCB-1262	EPA 8082	ND	ug/Kg	36.8	NAC	03/19/2008 / 12:47	
PCB-1268	EPA 8082	ND	ug/Kg	36.8	NAC	03/19/2008 / 12:47	
TCMX (SURROGATE)		88.3	%		NAC	03/19/2008 / 12:47	
DCB (SURROGATE)		125	%		NAC	03/19/2008 / 12:47	
Target Analyte List Metals							
Antimony	6010B, SW-846	ND	mg/Kg	4.34	PJS	03/17/2008 / 12:11	
Aluminum	6010B, SW-846	4390	mg/Kg	21.5	PJS	03/17/2008 / 12:11	
Arsenic	6010B, SW-846	19.3	mg/Kg	10.7	PJS	03/17/2008 / 12:11	RL3
Barium	6010B, SW-846	146	mg/Kg	3.2	PJS	03/17/2008 / 12:11	
Beryllium	6010B, SW-846	ND	mg/Kg	0.322	PJS	03/17/2008 / 12:11	
Cadmium	6010B, SW-846	1.04	mg/Kg	0.322	PJS	03/17/2008 / 12:11	
Chromium	6010B, SW-846	11.6	mg/Kg	2.15	PJS	03/17/2008 / 12:11	RL3
Calcium	6010B, SW-846	38600	mg/Kg	161	PJS	03/17/2008 / 12:11	
Iron	6010B, SW-846	13600	mg/Kg	10.7	PJS	03/17/2008 / 12:11	
Cobalt	6010B, SW-846	ND	mg/Kg	6.44	PJS	03/17/2008 / 12:11	
Copper	6010B, SW-846	47.1	mg/Kg	5.37	PJS	03/17/2008 / 12:11	
Lead	6010B, SW-846	360	mg/Kg	6.44	PJS	03/17/2008 / 12:11	RL3
Magnesium	6010B, SW-846	6430	mg/Kg	129	PJS	03/17/2008 / 12:11	
Manganese	6010B, SW-846	236	mg/Kg	1.61	PJS	03/17/2008 / 12:11	
Mercury	SW-846; 7471A	0.278	mg/Kg	0.0372	PJS	03/20/2008 / 15:46	
Nickel	6010B, SW-846	21.8	mg/Kg	4.29	PJS	03/17/2008 / 12:11	
Vanadium	6010B, SW-846	29.2	mg/Kg	5.37	PJS	03/17/2008 / 12:11	
Selenium	6010B, SW-846	ND	mg/Kg	9.88	PJS	03/17/2008 / 12:11	RL3
Potassium	6010B, SW-846	756	mg/Kg	161	PJS	03/17/2008 / 12:11	
Silver	6010B, SW-846	0.649	mg/Kg	0.54	PJS	03/17/2008 / 12:11	
Sodium	6010B, SW-846	648	mg/Kg	161	PJS	03/17/2008 / 12:11	
Thallium	6010B, SW-846	4.24	mg/Kg	2.15	PJS	03/17/2008 / 12:11	
Zinc	6010B, SW-846	139	mg/Kg	5.37	PJS	03/17/2008 / 12:11	
Percent Solids	SM 2540G	88.7	%		TLL	03/14/2008 / 7:18	
PCB OIL/SOIL EXTRACTIONS		30.63	G		LHP	03/17/2008 / 14:08	
Flame/ICP Solid Digestion	EPA 3050B	95.2381			TDJ	03/14/2008 / 17:37	

Customer: ATC Associates

Workorder No. 0803-00119

Sample: 004 SB-02 (5-10')
Collection Date: 03/12/2008 Time: 8:20:00AM **Received Date: 03/13/2008 Time: 10:00:00AM**
Matrix: SOIL

Parameter	Method	Results	Units	PQL	Tech	Analysis Date/Time	Qual
TCL VOLATILES-SOIL							
Vinyl Chloride	EPA 8260B	ND	ug/Kg	9.2	NAC	03/18/2008 / 22:54	
Chloromethane	EPA 8260B	ND	ug/Kg	9.2	NAC	03/18/2008 / 22:54	
Bromomethane	EPA 8260B	ND	ug/Kg	9.2	NAC	03/18/2008 / 22:54	
Chloroethane	EPA 8260B	ND	ug/Kg	9.2	NAC	03/18/2008 / 22:54	
1,1-Dichloroethylene	EPA 8260B	ND	ug/Kg	9.2	NAC	03/18/2008 / 22:54	
Acetone	EPA 8260B	ND	ug/Kg	46	NAC	03/18/2008 / 22:54	
Methylene Chloride	EPA 8260B	ND	ug/Kg	37	NAC	03/18/2008 / 22:54	
Methyl-Tert-Butyl-Ether	EPA 8260B	ND	ug/Kg	9.2	NAC	03/18/2008 / 22:54	
trans-1,2-Dichloroethylene	EPA 8260B	ND	ug/Kg	9.2	NAC	03/18/2008 / 22:54	
1,1-Dichloroethane	EPA 8260B	ND	ug/Kg	9.2	NAC	03/18/2008 / 22:54	
2-Butanone-(MEK)	EPA 8260B	ND	ug/Kg	46	NAC	03/18/2008 / 22:54	
cis-1,2-Dichloroethylene	EPA 8260B	ND	ug/Kg	9.2	NAC	03/18/2008 / 22:54	
Carbon Disulfide	EPA 8260B	ND	ug/Kg	9.2	NAC	03/18/2008 / 22:54	
Chloroform	EPA 8260B	ND	ug/Kg	9.2	NAC	03/18/2008 / 22:54	
1,1,1-Trichloroethane	EPA 8260B	ND	ug/Kg	9.2	NAC	03/18/2008 / 22:54	
Carbon Tetrachloride	EPA 8260B	ND	ug/Kg	9.2	NAC	03/18/2008 / 22:54	
Benzene	EPA 8260B	ND	ug/Kg	9.2	NAC	03/18/2008 / 22:54	
1,2-Dichloroethane	EPA 8260B	ND	ug/Kg	9.2	NAC	03/18/2008 / 22:54	
Trichloroethylene	EPA 8260B	ND	ug/Kg	9.2	NAC	03/18/2008 / 22:54	
1,2-Dichloropropane	EPA 8260B	ND	ug/Kg	9.2	NAC	03/18/2008 / 22:54	
4-Methyl-2-Pentanone (MIBK)	EPA 8260B	ND	ug/Kg	46	NAC	03/18/2008 / 22:54	
cis-1,3-Dichloropropene	EPA 8260B	ND	ug/Kg	9.2	NAC	03/18/2008 / 22:54	
Toluene	EPA 8260B	ND	ug/Kg	9.2	NAC	03/18/2008 / 22:54	
trans-1,3-Dichloropropene	EPA 8260B	ND	ug/Kg	9.2	NAC	03/18/2008 / 22:54	
Bromodichloromethane	EPA 8260B	ND	ug/Kg	9.2	NAC	03/18/2008 / 22:54	
1,1,2-Trichloroethane	EPA 8260B	ND	ug/Kg	9.2	NAC	03/18/2008 / 22:54	
2-Hexanone	EPA 8260B	ND	ug/Kg	46	NAC	03/18/2008 / 22:54	
Tetrachloroethylene	EPA 8260B	ND	ug/Kg	9.2	NAC	03/18/2008 / 22:54	
Dibromochloromethane	EPA 8260B	ND	ug/Kg	9.2	NAC	03/18/2008 / 22:54	
Chlorobenzene	EPA 8260B	ND	ug/Kg	9.2	NAC	03/18/2008 / 22:54	
Ethylbenzene	EPA 8260B	ND	ug/Kg	9.2	NAC	03/18/2008 / 22:54	
M & P XYLENE	EPA 8260B	ND	ug/Kg	18	NAC	03/18/2008 / 22:54	

Customer: ATC Associates

Workorder No. 0803-00119

Sample: 004 SB-02 (5-10')
(Continued)

Parameter	Method	Results	Units	PQL	Tech	Analysis Date/Time	Qual
O-XYLENE	EPA 8260B	ND	ug/Kg	9.2	NAC	03/18/2008 / 22:54	
Styrene	EPA 8260B	ND	ug/Kg	9.2	NAC	03/18/2008 / 22:54	
Bromoform	EPA 8260B	ND	ug/Kg	9.2	NAC	03/18/2008 / 22:54	
1,1,2,2-Tetrachloroethane	EPA 8260B	ND	ug/Kg	9.2	NAC	03/18/2008 / 22:54	
DIBROMOFLUOROMETHANE (SURR)		103	%		NAC	03/18/2008 / 22:54	
TOLUENE-D8 (SURROGATE)		93.9	%		NAC	03/18/2008 / 22:54	
4-BROMOFLUOROBENZENE (SURR)		93.5	%		NAC	03/18/2008 / 22:54	
TCL SEMIVOLATILE-SOILS							
bis(2-Chloroethyl)ether	EPA 8270C	ND	ug/Kg	280	NAC	03/18/2008 / 15:10	
Phenol	EPA 8270C	ND	ug/Kg	280	NAC	03/18/2008 / 15:10	
2-Chlorophenol	EPA 8270C	ND	ug/Kg	280	NAC	03/18/2008 / 15:10	
1,3-Dichlorobenzene	EPA 8270C	ND	ug/Kg	280	NAC	03/18/2008 / 15:10	
1,4-Dichlorobenzene	EPA 8270C	ND	ug/Kg	280	NAC	03/18/2008 / 15:10	
1,2-Dichlorobenzene	EPA 8270C	ND	ug/Kg	280	NAC	03/18/2008 / 15:10	
2,2'-oxybis(1-Chloropropane	EPA 8270C	ND	ug/Kg	280	NAC	03/18/2008 / 15:10	
2-Methyl Phenol	EPA 8270C	ND	ug/Kg	280	NAC	03/18/2008 / 15:10	
Hexachloroethane	EPA 8270C	ND	ug/Kg	280	NAC	03/18/2008 / 15:10	
N-Nitroso-di-n-propylamine	EPA 8270C	ND	ug/Kg	280	NAC	03/18/2008 / 15:10	
3&4-Methyl Phenol	EPA 8270C	ND	ug/Kg	570	NAC	03/18/2008 / 15:10	
Nitrobenzene	EPA 8270C	ND	ug/Kg	280	NAC	03/18/2008 / 15:10	
Isophorone	EPA 8270C	ND	ug/Kg	280	NAC	03/18/2008 / 15:10	
2-Nitrophenol	EPA 8270C	ND	ug/Kg	280	NAC	03/18/2008 / 15:10	
2,4-Dimethylphenol	EPA 8270C	ND	ug/Kg	280	NAC	03/18/2008 / 15:10	
bis(2-Chloroethoxy)methane	EPA 8270C	ND	ug/Kg	280	NAC	03/18/2008 / 15:10	
2,4-Dichlorophenol	EPA 8270C	ND	ug/Kg	280	NAC	03/18/2008 / 15:10	
1,2,4-Trichlorobenzene	EPA 8270C	ND	ug/Kg	280	NAC	03/18/2008 / 15:10	
Naphthalene	EPA 8270C	ND	ug/Kg	280	NAC	03/18/2008 / 15:10	
4-Chloroanaline	EPA 8270C	ND	ug/Kg	280	NAC	03/18/2008 / 15:10	
Hexachlorobutadiene	EPA 8270C	ND	ug/Kg	280	NAC	03/18/2008 / 15:10	
4-Chloro-3-methylphenol	EPA 8270C	ND	ug/Kg	280	NAC	03/18/2008 / 15:10	
2-Methyl Naphthalene	EPA 8270C	ND	ug/Kg	280	NAC	03/18/2008 / 15:10	
Hexachlorocyclopentadiene	EPA 8270C	ND	ug/Kg	280	NAC	03/18/2008 / 15:10	
2-Chloronaphthalene	EPA 8270C	ND	ug/Kg	280	NAC	03/18/2008 / 15:10	
2,4,6-Trichlorophenol	EPA 8270C	ND	ug/Kg	280	NAC	03/18/2008 / 15:10	

Customer: ATC Associates

Workorder No. 0803-00119

Sample: 004 SB-02 (5-10')
(Continued)

Parameter	Method	Results	Units	PQL	Tech	Analysis Date/Time	Qual
2,4,5-Trichlorophenol	EPA 8270C	ND	ug/Kg	280	NAC	03/18/2008 / 15:10	
2-Nitroaniline	EPA 8270C	ND	ug/Kg	280	NAC	03/18/2008 / 15:10	
Acenaphthylene	EPA 8270C	ND	ug/Kg	280	NAC	03/18/2008 / 15:10	
Dimethyl Phthalate	EPA 8270C	ND	ug/Kg	280	NAC	03/18/2008 / 15:10	
2,6-Dinitrotoluene	EPA 8270C	ND	ug/Kg	280	NAC	03/18/2008 / 15:10	
Acenaphthene	EPA 8270C	ND	ug/Kg	280	NAC	03/18/2008 / 15:10	
3-Nitroaniline	EPA 8270C	ND	ug/Kg	280	NAC	03/18/2008 / 15:10	
2,4-Dinitrophenol	EPA 8270C	ND	ug/Kg	1100	NAC	03/18/2008 / 15:10	
Dibenzofuran	EPA 8270C	ND	ug/Kg	280	NAC	03/18/2008 / 15:10	
2,4-Dinitrotoluene	EPA 8270C	ND	ug/Kg	280	NAC	03/18/2008 / 15:10	
4-Nitrophenol	EPA 8270C	ND	ug/Kg	570	NAC	03/18/2008 / 15:10	
Fluorene	EPA 8270C	ND	ug/Kg	280	NAC	03/18/2008 / 15:10	
4-Chlorophenyl Phenyl Ether	EPA 8270C	ND	ug/Kg	280	NAC	03/18/2008 / 15:10	
Diethyl Phthalate	EPA 8270C	ND	ug/Kg	280	NAC	03/18/2008 / 15:10	
4-Nitroaniline	EPA 8270C	ND	ug/Kg	280	NAC	03/18/2008 / 15:10	
2-Methyl-4,6-dinitrophenol	EPA 8270C	ND	ug/Kg	1100	NAC	03/18/2008 / 15:10	
N-Nitrosodiphenylamine	EPA 8270C	ND	ug/Kg	280	NAC	03/18/2008 / 15:10	
4-Bromophenyl Phenyl Ether	EPA 8270C	ND	ug/Kg	280	NAC	03/18/2008 / 15:10	
Hexachlorobenzene	EPA 8270C	ND	ug/Kg	280	NAC	03/18/2008 / 15:10	
Pentachlorophenol	EPA 8270C	ND	ug/Kg	1100	NAC	03/18/2008 / 15:10	
Phenanthrene	EPA 8270C	ND	ug/Kg	280	NAC	03/18/2008 / 15:10	
Anthracene	EPA 8270C	ND	ug/Kg	280	NAC	03/18/2008 / 15:10	
Di-n-butylphthalate	EPA 8270C	ND	ug/Kg	280	NAC	03/18/2008 / 15:10	
Fluoranthene	EPA 8270C	ND	ug/Kg	280	NAC	03/18/2008 / 15:10	
Pyrene	EPA 8270C	ND	ug/Kg	280	NAC	03/18/2008 / 15:10	
Butyl Benzyl Phthalate	EPA 8270C	ND	ug/Kg	280	NAC	03/18/2008 / 15:10	
3,3'-Dichlorobenzidine	EPA 8270C	ND	ug/Kg	280	NAC	03/18/2008 / 15:10	
Benzo(a)anthracene	EPA 8270C	ND	ug/Kg	280	NAC	03/18/2008 / 15:10	
Chrysene	EPA 8270C	ND	ug/Kg	280	NAC	03/18/2008 / 15:10	
bis(2-Ethylhexyl)phthalate	EPA 8270C	ND	ug/Kg	280	NAC	03/18/2008 / 15:10	
Di-n-octyl phthalate	EPA 8270C	ND	ug/Kg	280	NAC	03/18/2008 / 15:10	
Indeno (1,2,3-cd)Pyrene	EPA 8270C	ND	ug/Kg	280	NAC	03/18/2008 / 15:10	
Benzo(b)fluoranthene	EPA 8270C	ND	ug/Kg	280	NAC	03/18/2008 / 15:10	
Benzo(k)fluoranthene	EPA 8270C	ND	ug/Kg	280	NAC	03/18/2008 / 15:10	

Customer: ATC Associates

Workorder No. 0803-00119

Sample: 004 SB-02 (5-10')
(Continued)

Parameter	Method	Results	Units	PQL	Tech	Analysis Date/Time	Qual
Benzo(a)pyrene	EPA 8270C	ND	ug/Kg	280	NAC	03/18/2008 / 15:10	
Dibenzo(a,h)Anthracene	EPA 8270C	ND	ug/Kg	280	NAC	03/18/2008 / 15:10	
Benzo (g,h,i) perylene	EPA 8270C	ND	ug/Kg	280	NAC	03/18/2008 / 15:10	
2-FLUOROPHENOL (SURR)		46.9	%		NAC	03/18/2008 / 15:10	
PHENOL-D5 (SURR)		48.5	%		NAC	03/18/2008 / 15:10	
NITROBENZENE-D5 (SURR)		87.6	%		NAC	03/18/2008 / 15:10	
2-FLUOROBIPHENYL (SURR)		92.7	%		NAC	03/18/2008 / 15:10	
2,4,6-TRIBROMOPHENOL (SURR)		38.2	%		NAC	03/18/2008 / 15:10	
TERPHENYL-D14 (SURR)		94.6	%		NAC	03/18/2008 / 15:10	
Pesticides/PCBs							
Pesticides-Soil/Solid							
alpha-BHC	EPA 8081A	ND	ug/Kg	1.9	NAC	03/21/2008 / 11:08	
beta-BHC	EPA 8081A	ND	ug/Kg	1.9	NAC	03/21/2008 / 11:08	
gamma-BHC (Lindane)	EPA 8081A	ND	ug/Kg	1.9	NAC	03/21/2008 / 11:08	
delta-BHC	EPA 8081A	ND	ug/Kg	1.9	NAC	03/21/2008 / 11:08	
Heptachlor	EPA 8081A	ND	ug/Kg	1.9	NAC	03/21/2008 / 11:08	
Heptachlor Epoxide	EPA 8081A	ND	ug/Kg	1.9	NAC	03/21/2008 / 11:08	
Aldrin	EPA 8081A	ND	ug/Kg	1.9	NAC	03/21/2008 / 11:08	
Dieldrin	EPA 8081A	ND	ug/Kg	1.9	NAC	03/21/2008 / 11:08	
Endrin	EPA 8081A	ND	ug/Kg	1.9	NAC	03/21/2008 / 11:08	
4,4'-DDD	EPA 8081A	ND	ug/Kg	1.9	NAC	03/21/2008 / 11:08	
4,4'-DDE	EPA 8081A	ND	ug/Kg	1.9	NAC	03/21/2008 / 11:08	
4,4'-DDT	EPA 8081A	ND	ug/Kg	1.9	NAC	03/21/2008 / 11:08	
Endosulfan I	EPA 8081A	ND	ug/Kg	1.9	NAC	03/21/2008 / 11:08	
Endosulfan II	EPA 8081A	ND	ug/Kg	1.9	NAC	03/21/2008 / 11:08	
Endosulfan Sulfate	EPA 8081A	ND	ug/Kg	1.9	NAC	03/21/2008 / 11:08	
Endrin Aldehyde	EPA 8081A	ND	ug/Kg	1.9	NAC	03/21/2008 / 11:08	
Methoxychlor	EPA 8081A	ND	ug/Kg	1.9	NAC	03/21/2008 / 11:08	
Endrin Ketone	EPA 8081A	ND	ug/Kg	1.9	NAC	03/21/2008 / 11:08	
Chlordane	EPA 8081A	ND	ug/Kg	38.2	NAC	03/21/2008 / 11:08	
Toxaphene	EPA 8081A	ND	ug/Kg	38.2	NAC	03/21/2008 / 11:08	
TCMX (SURROGATE)		91.6	%		NAC	03/21/2008 / 11:08	
DCB (SURROGATE)		107	%		NAC	03/21/2008 / 11:08	
PCB-SOIL/SOLID							

Customer: ATC Associates

Workorder No. 0803-00119

Sample: 004 SB-02 (5-10')
(Continued)

Parameter	Method	Results	Units	PQL	Tech	Analysis Date/Time	Qual
PCB-1016	EPA 8082	ND	ug/Kg	38.2	NAC	03/19/2008 / 20:00	
PCB-1221	EPA 8082	ND	ug/Kg	38.2	NAC	03/19/2008 / 20:00	
PCB-1232	EPA 8082	ND	ug/Kg	38.2	NAC	03/19/2008 / 20:00	
PCB-1242	EPA 8082	ND	ug/Kg	38.2	NAC	03/19/2008 / 20:00	
PCB-1248	EPA 8082	ND	ug/Kg	38.2	NAC	03/19/2008 / 20:00	
PCB-1254	EPA 8082	ND	ug/Kg	38.2	NAC	03/19/2008 / 20:00	
PCB-1260	EPA 8082	ND	ug/Kg	38.2	NAC	03/19/2008 / 20:00	
PCB-1262	EPA 8082	ND	ug/Kg	38.2	NAC	03/19/2008 / 20:00	
PCB-1268	EPA 8082	ND	ug/Kg	38.2	NAC	03/19/2008 / 20:00	
TCMX (SURROGATE)		82.6	%		NAC	03/19/2008 / 20:00	
DCB (SURROGATE)		132	%		NAC	03/19/2008 / 20:00	
Target Analyte List Metals							
Antimony	6010B, SW-846	ND	mg/Kg	4.60	PJS	03/17/2008 / 12:11	
Aluminum	6010B, SW-846	6730	mg/Kg	22.8	PJS	03/17/2008 / 12:11	
Arsenic	6010B, SW-846	12.9	mg/Kg	11.4	PJS	03/17/2008 / 12:11	RL3
Barium	6010B, SW-846	1240	mg/Kg	3.4	PJS	03/17/2008 / 12:11	
Beryllium	6010B, SW-846	ND	mg/Kg	0.341	PJS	03/17/2008 / 12:11	
Cadmium	6010B, SW-846	0.395	mg/Kg	0.341	PJS	03/17/2008 / 12:11	
Chromium	6010B, SW-846	13.1	mg/Kg	2.28	PJS	03/17/2008 / 12:11	RL3
Calcium	6010B, SW-846	31200	mg/Kg	171	PJS	03/17/2008 / 12:11	
Iron	6010B, SW-846	9630	mg/Kg	11.4	PJS	03/17/2008 / 12:11	
Cobalt	6010B, SW-846	ND	mg/Kg	6.83	PJS	03/17/2008 / 12:11	
Copper	6010B, SW-846	9.92	mg/Kg	5.69	PJS	03/17/2008 / 12:11	
Lead	6010B, SW-846	1530	mg/Kg	6.83	PJS	03/17/2008 / 12:11	RL3
Magnesium	6010B, SW-846	3750	mg/Kg	137	PJS	03/17/2008 / 12:11	
Manganese	6010B, SW-846	228	mg/Kg	1.71	PJS	03/17/2008 / 12:11	
Mercury	SW-846; 7471A	0.351	mg/Kg	0.0384	PJS	03/20/2008 / 15:46	
Nickel	6010B, SW-846	10.7	mg/Kg	4.55	PJS	03/17/2008 / 12:11	
Vanadium	6010B, SW-846	11.0	mg/Kg	5.69	PJS	03/17/2008 / 12:11	
Selenium	6010B, SW-846	ND	mg/Kg	10.5	PJS	03/17/2008 / 12:11	RL3
Potassium	6010B, SW-846	2190	mg/Kg	171	PJS	03/17/2008 / 12:11	
Silver	6010B, SW-846	ND	mg/Kg	0.57	PJS	03/17/2008 / 12:11	
Sodium	6010B, SW-846	799	mg/Kg	171	PJS	03/17/2008 / 12:11	
Thallium	6010B, SW-846	2.94	mg/Kg	2.28	PJS	03/17/2008 / 12:11	

Customer: ATC Associates

Workorder No. 0803-00119

Sample: 004 SB-02 (5-10')
(Continued)

Parameter	Method	Results	Units	PQL	Tech	Analysis Date/Time	Qual
Zinc	6010B, SW-846	452	mg/Kg	5.69	PJS	03/17/2008 / 12:11	
Percent Solids	SM 2540G	87.0	%		TLL	03/14/2008 / 7:18	
PCB OIL/SOIL EXTRACTIONS		30.08	G		LHP	03/17/2008 / 14:08	
Flame/ICP Solid Digestion	EPA 3050B	99.0099			TDJ	03/14/2008 / 17:37	

Sample: 005 SB-03 (0-2')
Collection Date: 03/12/2008 Time: 9:15:00AM **Received Date: 03/13/2008 Time: 10:00:00AM**
Matrix: SOIL

Parameter	Method	Results	Units	PQL	Tech	Analysis Date/Time	Qual
TCL VOLATILES-SOIL							
Vinyl Chloride	EPA 8260B	ND	ug/Kg	9.1	NAC	03/18/2008 / 23:26	
Chloromethane	EPA 8260B	ND	ug/Kg	9.1	NAC	03/18/2008 / 23:26	
Bromomethane	EPA 8260B	ND	ug/Kg	9.1	NAC	03/18/2008 / 23:26	
Chloroethane	EPA 8260B	ND	ug/Kg	9.1	NAC	03/18/2008 / 23:26	
1,1-Dichloroethylene	EPA 8260B	ND	ug/Kg	9.1	NAC	03/18/2008 / 23:26	
Acetone	EPA 8260B	ND	ug/Kg	46	NAC	03/18/2008 / 23:26	
Methylene Chloride	EPA 8260B	ND	ug/Kg	37	NAC	03/18/2008 / 23:26	
Methyl-Tert-Butyl-Ether	EPA 8260B	ND	ug/Kg	9.1	NAC	03/18/2008 / 23:26	
trans-1,2-Dichloroethylene	EPA 8260B	ND	ug/Kg	9.1	NAC	03/18/2008 / 23:26	
1,1-Dichloroethane	EPA 8260B	ND	ug/Kg	9.1	NAC	03/18/2008 / 23:26	
2-Butanone-(MEK)	EPA 8260B	ND	ug/Kg	46	NAC	03/18/2008 / 23:26	
cis-1,2-Dichloroethylene	EPA 8260B	ND	ug/Kg	9.1	NAC	03/18/2008 / 23:26	
Carbon Disulfide	EPA 8260B	ND	ug/Kg	9.1	NAC	03/18/2008 / 23:26	
Chloroform	EPA 8260B	ND	ug/Kg	9.1	NAC	03/18/2008 / 23:26	
1,1,1-Trichloroethane	EPA 8260B	ND	ug/Kg	9.1	NAC	03/18/2008 / 23:26	
Carbon Tetrachloride	EPA 8260B	ND	ug/Kg	9.1	NAC	03/18/2008 / 23:26	
Benzene	EPA 8260B	ND	ug/Kg	9.1	NAC	03/18/2008 / 23:26	
1,2-Dichloroethane	EPA 8260B	ND	ug/Kg	9.1	NAC	03/18/2008 / 23:26	
Trichloroethylene	EPA 8260B	ND	ug/Kg	9.1	NAC	03/18/2008 / 23:26	
1,2-Dichloropropane	EPA 8260B	ND	ug/Kg	9.1	NAC	03/18/2008 / 23:26	
4-Methyl-2-Pentanone (MIBK)	EPA 8260B	ND	ug/Kg	46	NAC	03/18/2008 / 23:26	
cis-1,3-Dichloropropene	EPA 8260B	ND	ug/Kg	9.1	NAC	03/18/2008 / 23:26	

Customer: ATC Associates

Workorder No. 0803-00119

Sample: 005 SB-03 (0-2')
(Continued)

Parameter	Method	Results	Units	PQL	Tech	Analysis Date/Time	Qual
Toluene	EPA 8260B	ND	ug/Kg	9.1	NAC	03/18/2008 / 23:26	
trans-1,3-Dichloropropene	EPA 8260B	ND	ug/Kg	9.1	NAC	03/18/2008 / 23:26	
Bromodichloromethane	EPA 8260B	ND	ug/Kg	9.1	NAC	03/18/2008 / 23:26	
1,1,2-Trichloroethane	EPA 8260B	ND	ug/Kg	9.1	NAC	03/18/2008 / 23:26	
2-Hexanone	EPA 8260B	ND	ug/Kg	46	NAC	03/18/2008 / 23:26	
Tetrachloroethylene	EPA 8260B	ND	ug/Kg	9.1	NAC	03/18/2008 / 23:26	
Dibromochloromethane	EPA 8260B	ND	ug/Kg	9.1	NAC	03/18/2008 / 23:26	
Chlorobenzene	EPA 8260B	ND	ug/Kg	9.1	NAC	03/18/2008 / 23:26	
Ethylbenzene	EPA 8260B	ND	ug/Kg	9.1	NAC	03/18/2008 / 23:26	
M & P XYLENE	EPA 8260B	ND	ug/Kg	18	NAC	03/18/2008 / 23:26	
O-XYLENE	EPA 8260B	ND	ug/Kg	9.1	NAC	03/18/2008 / 23:26	
Styrene	EPA 8260B	ND	ug/Kg	9.1	NAC	03/18/2008 / 23:26	
Bromoform	EPA 8260B	ND	ug/Kg	9.1	NAC	03/18/2008 / 23:26	
1,1,2,2-Tetrachloroethane	EPA 8260B	ND	ug/Kg	9.1	NAC	03/18/2008 / 23:26	
DIBROMOFLUOROMETHANE (SURR)		102	%		NAC	03/18/2008 / 23:26	
TOLUENE-D8 (SURROGATE)		96.1	%		NAC	03/18/2008 / 23:26	
4-BROMOFLUOROBENZENE (SURR)		90.6	%		NAC	03/18/2008 / 23:26	
TCL SEMIVOLATILE-SOILS							
bis(2-Chloroethyl)ether	EPA 8270C	ND	ug/Kg	370	NAC	03/18/2008 / 18:16	
Phenol	EPA 8270C	ND	ug/Kg	370	NAC	03/18/2008 / 18:16	
2-Chlorophenol	EPA 8270C	ND	ug/Kg	370	NAC	03/18/2008 / 18:16	
1,3-Dichlorobenzene	EPA 8270C	ND	ug/Kg	370	NAC	03/18/2008 / 18:16	
1,4-Dichlorobenzene	EPA 8270C	ND	ug/Kg	370	NAC	03/18/2008 / 18:16	
1,2-Dichlorobenzene	EPA 8270C	ND	ug/Kg	370	NAC	03/18/2008 / 18:16	
2,2'-oxybis(1-Chloropropane	EPA 8270C	ND	ug/Kg	370	NAC	03/18/2008 / 18:16	
2-Methyl Phenol	EPA 8270C	ND	ug/Kg	370	NAC	03/18/2008 / 18:16	
Hexachloroethane	EPA 8270C	ND	ug/Kg	370	NAC	03/18/2008 / 18:16	
N-Nitroso-di-n-propylamine	EPA 8270C	ND	ug/Kg	370	NAC	03/18/2008 / 18:16	
3&4-Methyl Phenol	EPA 8270C	ND	ug/Kg	740	NAC	03/18/2008 / 18:16	
Nitrobenzene	EPA 8270C	ND	ug/Kg	370	NAC	03/18/2008 / 18:16	
Isophorone	EPA 8270C	ND	ug/Kg	370	NAC	03/18/2008 / 18:16	
2-Nitrophenol	EPA 8270C	ND	ug/Kg	370	NAC	03/18/2008 / 18:16	
2,4-Dimethylphenol	EPA 8270C	ND	ug/Kg	370	NAC	03/18/2008 / 18:16	
bis(2-Chloroethoxy)methane	EPA 8270C	ND	ug/Kg	370	NAC	03/18/2008 / 18:16	

Customer: ATC Associates

Workorder No. 0803-00119

Sample: 005 SB-03 (0-2')
(Continued)

Parameter	Method	Results	Units	PQL	Tech	Analysis Date/Time	Qual
2,4-Dichlorophenol	EPA 8270C	ND	ug/Kg	370	NAC	03/18/2008 / 18:16	
1,2,4-Trichlorobenzene	EPA 8270C	ND	ug/Kg	370	NAC	03/18/2008 / 18:16	
Naphthalene	EPA 8270C	ND	ug/Kg	370	NAC	03/18/2008 / 18:16	
4-Chloroanaline	EPA 8270C	ND	ug/Kg	370	NAC	03/18/2008 / 18:16	
Hexachlorobutadiene	EPA 8270C	ND	ug/Kg	370	NAC	03/18/2008 / 18:16	
4-Chloro-3-methylphenol	EPA 8270C	ND	ug/Kg	370	NAC	03/18/2008 / 18:16	
2-Methyl Naphthalene	EPA 8270C	ND	ug/Kg	370	NAC	03/18/2008 / 18:16	
Hexachlorocyclopentadiene	EPA 8270C	ND	ug/Kg	370	NAC	03/18/2008 / 18:16	
2-Chloronaphthalene	EPA 8270C	ND	ug/Kg	370	NAC	03/18/2008 / 18:16	
2,4,6-Trichlorophenol	EPA 8270C	ND	ug/Kg	370	NAC	03/18/2008 / 18:16	
2,4,5-Trichlorophenol	EPA 8270C	ND	ug/Kg	370	NAC	03/18/2008 / 18:16	
2-Nitroaniline	EPA 8270C	ND	ug/Kg	370	NAC	03/18/2008 / 18:16	
Acenaphthylene	EPA 8270C	ND	ug/Kg	370	NAC	03/18/2008 / 18:16	
Dimethyl Phthalate	EPA 8270C	ND	ug/Kg	370	NAC	03/18/2008 / 18:16	
2,6-Dinitrotoluene	EPA 8270C	ND	ug/Kg	370	NAC	03/18/2008 / 18:16	
Acenaphthene	EPA 8270C	ND	ug/Kg	370	NAC	03/18/2008 / 18:16	
3-Nitroaniline	EPA 8270C	ND	ug/Kg	370	NAC	03/18/2008 / 18:16	
2,4-Dinitrophenol	EPA 8270C	ND	ug/Kg	1500	NAC	03/18/2008 / 18:16	
Dibenzofuran	EPA 8270C	ND	ug/Kg	370	NAC	03/18/2008 / 18:16	
2,4-Dinitrotoluene	EPA 8270C	ND	ug/Kg	370	NAC	03/18/2008 / 18:16	
4-Nitrophenol	EPA 8270C	ND	ug/Kg	740	NAC	03/18/2008 / 18:16	
Fluorene	EPA 8270C	ND	ug/Kg	370	NAC	03/18/2008 / 18:16	
4-Chlorophenyl Phenyl Ether	EPA 8270C	ND	ug/Kg	370	NAC	03/18/2008 / 18:16	
Diethyl Phthalate	EPA 8270C	ND	ug/Kg	370	NAC	03/18/2008 / 18:16	
4-Nitroaniline	EPA 8270C	ND	ug/Kg	370	NAC	03/18/2008 / 18:16	
2-Methyl-4,6-dinitrophenol	EPA 8270C	ND	ug/Kg	1500	NAC	03/18/2008 / 18:16	
N-Nitrosodiphenylamine	EPA 8270C	ND	ug/Kg	370	NAC	03/18/2008 / 18:16	
4-Bromophenyl Phenyl Ether	EPA 8270C	ND	ug/Kg	370	NAC	03/18/2008 / 18:16	
Hexachlorobenzene	EPA 8270C	ND	ug/Kg	370	NAC	03/18/2008 / 18:16	
Pentachlorophenol	EPA 8270C	ND	ug/Kg	1500	NAC	03/18/2008 / 18:16	
Phenanthrene	EPA 8270C	ND	ug/Kg	370	NAC	03/18/2008 / 18:16	
Anthracene	EPA 8270C	ND	ug/Kg	370	NAC	03/18/2008 / 18:16	
Di-n-butylphthalate	EPA 8270C	ND	ug/Kg	370	NAC	03/18/2008 / 18:16	
Fluoranthene	EPA 8270C	ND	ug/Kg	370	NAC	03/18/2008 / 18:16	

Customer: ATC Associates

Workorder No. 0803-00119

Sample: 005 SB-03 (0-2')
(Continued)

Parameter	Method	Results	Units	PQL	Tech	Analysis Date/Time	Qual
Pyrene	EPA 8270C	ND	ug/Kg	370	NAC	03/18/2008 / 18:16	
Butyl Benzyl Phthalate	EPA 8270C	ND	ug/Kg	370	NAC	03/18/2008 / 18:16	
3,3'-Dichlorobenzidine	EPA 8270C	ND	ug/Kg	370	NAC	03/18/2008 / 18:16	
Benzo(a)anthracene	EPA 8270C	ND	ug/Kg	370	NAC	03/18/2008 / 18:16	
Chrysene	EPA 8270C	ND	ug/Kg	370	NAC	03/18/2008 / 18:16	
bis(2-Ethylhexyl)phthalate	EPA 8270C	ND	ug/Kg	370	NAC	03/18/2008 / 18:16	
Di-n-octyl phthalate	EPA 8270C	ND	ug/Kg	370	NAC	03/18/2008 / 18:16	
Indeno (1,2,3-cd)Pyrene	EPA 8270C	ND	ug/Kg	370	NAC	03/18/2008 / 18:16	
Benzo(b)fluoranthene	EPA 8270C	ND	ug/Kg	370	NAC	03/18/2008 / 18:16	
Benzo(k)fluoranthene	EPA 8270C	ND	ug/Kg	370	NAC	03/18/2008 / 18:16	
Benzo(a)pyrene	EPA 8270C	ND	ug/Kg	370	NAC	03/18/2008 / 18:16	
Dibenzo(a,h)Anthracene	EPA 8270C	ND	ug/Kg	370	NAC	03/18/2008 / 18:16	
Benzo (g,h,i) perylene	EPA 8270C	ND	ug/Kg	370	NAC	03/18/2008 / 18:16	
2-FLUOROPHENOL (SURR)		47.5	%		NAC	03/18/2008 / 18:16	
PHENOL-D5 (SURR)		50.3	%		NAC	03/18/2008 / 18:16	
NITROBENZENE-D5 (SURR)		88.8	%		NAC	03/18/2008 / 18:16	
2-FLUOROBIPHENYL (SURR)		90.3	%		NAC	03/18/2008 / 18:16	
2,4,6-TRIBROMOPHENOL (SURR)		59.0	%		NAC	03/18/2008 / 18:16	
TERPHENYL-D14 (SURR)		102	%		NAC	03/18/2008 / 18:16	
Pesticides/PCBs							
Pesticides-Soil/Solid							
alpha-BHC	EPA 8081A	ND	ug/Kg	1.9	NAC	03/21/2008 / 11:08	
beta-BHC	EPA 8081A	ND	ug/Kg	1.9	NAC	03/21/2008 / 11:08	
gamma-BHC (Lindane)	EPA 8081A	ND	ug/Kg	1.9	NAC	03/21/2008 / 11:08	
delta-BHC	EPA 8081A	ND	ug/Kg	1.9	NAC	03/21/2008 / 11:08	
Heptachlor	EPA 8081A	ND	ug/Kg	1.9	NAC	03/21/2008 / 11:08	
Heptachlor Epoxide	EPA 8081A	ND	ug/Kg	1.9	NAC	03/21/2008 / 11:08	
Aldrin	EPA 8081A	ND	ug/Kg	1.9	NAC	03/21/2008 / 11:08	
Dieldrin	EPA 8081A	ND	ug/Kg	1.9	NAC	03/21/2008 / 11:08	
Endrin	EPA 8081A	ND	ug/Kg	1.9	NAC	03/21/2008 / 11:08	
4,4'-DDD	EPA 8081A	ND	ug/Kg	1.9	NAC	03/21/2008 / 11:08	
4,4'-DDE	EPA 8081A	ND	ug/Kg	1.9	NAC	03/21/2008 / 11:08	
4,4'-DDT	EPA 8081A	ND	ug/Kg	1.9	NAC	03/21/2008 / 11:08	
Endosulfan I	EPA 8081A	ND	ug/Kg	1.9	NAC	03/21/2008 / 11:08	

Customer: ATC Associates

Workorder No. 0803-00119

Sample: 005 SB-03 (0-2')
(Continued)

Parameter	Method	Results	Units	PQL	Tech	Analysis Date/Time	Qual
Endosulfan II	EPA 8081A	ND	ug/Kg	1.9	NAC	03/21/2008 / 11:08	
Endosulfan Sulfate	EPA 8081A	ND	ug/Kg	1.9	NAC	03/21/2008 / 11:08	
Endrin Aldehyde	EPA 8081A	ND	ug/Kg	1.9	NAC	03/21/2008 / 11:08	
Methoxychlor	EPA 8081A	ND	ug/Kg	1.9	NAC	03/21/2008 / 11:08	
Endrin Ketone	EPA 8081A	ND	ug/Kg	1.9	NAC	03/21/2008 / 11:08	
Chlordane	EPA 8081A	ND	ug/Kg	38.7	NAC	03/21/2008 / 11:08	
Toxaphene	EPA 8081A	ND	ug/Kg	38.7	NAC	03/21/2008 / 11:08	
TCMX (SURROGATE)		106	%		NAC	03/21/2008 / 11:08	
DCB (SURROGATE)		96.7	%		NAC	03/21/2008 / 11:08	
PCB-SOIL/SOLID							
PCB-1016	EPA 8082	ND	ug/Kg	38.7	NAC	03/19/2008 / 11:06	
PCB-1221	EPA 8082	ND	ug/Kg	38.7	NAC	03/19/2008 / 11:06	
PCB-1232	EPA 8082	ND	ug/Kg	38.7	NAC	03/19/2008 / 11:06	
PCB-1242	EPA 8082	ND	ug/Kg	38.7	NAC	03/19/2008 / 11:06	
PCB-1248	EPA 8082	ND	ug/Kg	38.7	NAC	03/19/2008 / 11:06	
PCB-1254	EPA 8082	ND	ug/Kg	38.7	NAC	03/19/2008 / 11:06	
PCB-1260	EPA 8082	ND	ug/Kg	38.7	NAC	03/19/2008 / 11:06	
PCB-1262	EPA 8082	ND	ug/Kg	38.7	NAC	03/19/2008 / 11:06	
PCB-1268	EPA 8082	ND	ug/Kg	38.7	NAC	03/19/2008 / 11:06	
TCMX (SURROGATE)		91.5	%		NAC	03/19/2008 / 11:06	
DCB (SURROGATE)		123	%		NAC	03/19/2008 / 11:06	
Target Analyte List Metals							
Antimony	6010B, SW-846	ND	mg/Kg	4.55	PJS	03/17/2008 / 12:11	
Aluminum	6010B, SW-846	6910	mg/Kg	22.5	PJS	03/17/2008 / 12:11	
Arsenic	6010B, SW-846	ND	mg/Kg	16.9	PJS	03/17/2008 / 12:11	RL3
Barium	6010B, SW-846	416	mg/Kg	3.4	PJS	03/17/2008 / 12:11	
Beryllium	6010B, SW-846	ND	mg/Kg	0.338	PJS	03/17/2008 / 12:11	
Cadmium	6010B, SW-846	ND	mg/Kg	0.338	PJS	03/17/2008 / 12:11	
Chromium	6010B, SW-846	10.0	mg/Kg	3.38	PJS	03/17/2008 / 12:11	RL3
Calcium	6010B, SW-846	55600	mg/Kg	507	PJS	03/17/2008 / 12:11	
Iron	6010B, SW-846	7470	mg/Kg	11.3	PJS	03/17/2008 / 12:11	
Cobalt	6010B, SW-846	ND	mg/Kg	6.76	PJS	03/17/2008 / 12:11	
Copper	6010B, SW-846	9.90	mg/Kg	5.64	PJS	03/17/2008 / 12:11	
Lead	6010B, SW-846	2150	mg/Kg	10.1	PJS	03/17/2008 / 12:11	RL3

Customer: ATC Associates

Workorder No. 0803-00119

Sample: 005 SB-03 (0-2')
(Continued)

Parameter	Method	Results	Units	PQL	Tech	Analysis Date/Time	Qual
Magnesium	6010B, SW-846	2780	mg/Kg	135	PJS	03/17/2008 / 12:11	
Manganese	6010B, SW-846	167	mg/Kg	1.69	PJS	03/17/2008 / 12:11	
Mercury	SW-846; 7471A	0.464	mg/Kg	0.0393	PJS	03/20/2008 / 15:46	
Nickel	6010B, SW-846	9.22	mg/Kg	4.51	PJS	03/17/2008 / 12:11	
Vanadium	6010B, SW-846	18.7	mg/Kg	5.64	PJS	03/17/2008 / 12:11	
Selenium	6010B, SW-846	ND	mg/Kg	15.6	PJS	03/17/2008 / 12:11	RL3
Potassium	6010B, SW-846	859	mg/Kg	169	PJS	03/17/2008 / 12:11	
Silver	6010B, SW-846	ND	mg/Kg	0.56	PJS	03/17/2008 / 12:11	
Sodium	6010B, SW-846	1120	mg/Kg	169	PJS	03/17/2008 / 12:11	
Thallium	6010B, SW-846	ND	mg/Kg	2.25	PJS	03/17/2008 / 12:11	
Zinc	6010B, SW-846	232	mg/Kg	5.64	PJS	03/17/2008 / 12:11	
Percent Solids	SM 2540G	84.5	%		TLL	03/14/2008 / 7:18	
PCB OIL/SOIL EXTRACTIONS		30.58	G		LHP	03/17/2008 / 14:08	
Flame/ICP Solid Digestion	EPA 3050B	95.2381			TDJ	03/14/2008 / 17:37	

Sample: 006 SB-03 (5-10')
Collection Date: 03/12/2008 Time: 9:20:00AM **Received Date: 03/13/2008 Time: 10:00:00AM**
Matrix: SOIL

Parameter	Method	Results	Units	PQL	Tech	Analysis Date/Time	Qual
TCL VOLATILES-SOIL							
Vinyl Chloride	EPA 8260B	ND	ug/Kg	9.2	NAC	03/18/2008 / 23:58	
Chloromethane	EPA 8260B	ND	ug/Kg	9.2	NAC	03/18/2008 / 23:58	
Bromomethane	EPA 8260B	ND	ug/Kg	9.2	NAC	03/18/2008 / 23:58	
Chloroethane	EPA 8260B	ND	ug/Kg	9.2	NAC	03/18/2008 / 23:58	
1,1-Dichloroethylene	EPA 8260B	ND	ug/Kg	9.2	NAC	03/18/2008 / 23:58	
Acetone	EPA 8260B	ND	ug/Kg	46	NAC	03/18/2008 / 23:58	
Methylene Chloride	EPA 8260B	ND	ug/Kg	37	NAC	03/18/2008 / 23:58	
Methyl-Tert-Butyl-Ether	EPA 8260B	ND	ug/Kg	9.2	NAC	03/18/2008 / 23:58	
trans-1,2-Dichloroethylene	EPA 8260B	ND	ug/Kg	9.2	NAC	03/18/2008 / 23:58	
1,1-Dichloroethane	EPA 8260B	ND	ug/Kg	9.2	NAC	03/18/2008 / 23:58	
2-Butanone-(MEK)	EPA 8260B	ND	ug/Kg	46	NAC	03/18/2008 / 23:58	
cis-1,2-Dichloroethylene	EPA 8260B	ND	ug/Kg	9.2	NAC	03/18/2008 / 23:58	

Customer: ATC Associates

Workorder No. 0803-00119

Sample: 006 SB-03 (5-10')
(Continued)

Parameter	Method	Results	Units	PQL	Tech	Analysis Date/Time	Qual
Carbon Disulfide	EPA 8260B	ND	ug/Kg	9.2	NAC	03/18/2008 / 23:58	
Chloroform	EPA 8260B	ND	ug/Kg	9.2	NAC	03/18/2008 / 23:58	
1,1,1-Trichloroethane	EPA 8260B	ND	ug/Kg	9.2	NAC	03/18/2008 / 23:58	
Carbon Tetrachloride	EPA 8260B	ND	ug/Kg	9.2	NAC	03/18/2008 / 23:58	
Benzene	EPA 8260B	ND	ug/Kg	9.2	NAC	03/18/2008 / 23:58	
1,2-Dichloroethane	EPA 8260B	ND	ug/Kg	9.2	NAC	03/18/2008 / 23:58	
Trichloroethylene	EPA 8260B	ND	ug/Kg	9.2	NAC	03/18/2008 / 23:58	
1,2-Dichloropropane	EPA 8260B	ND	ug/Kg	9.2	NAC	03/18/2008 / 23:58	
4-Methyl-2-Pentanone (MIBK)	EPA 8260B	ND	ug/Kg	46	NAC	03/18/2008 / 23:58	
cis-1,3-Dichloropropene	EPA 8260B	ND	ug/Kg	9.2	NAC	03/18/2008 / 23:58	
Toluene	EPA 8260B	ND	ug/Kg	9.2	NAC	03/18/2008 / 23:58	
trans-1,3-Dichloropropene	EPA 8260B	ND	ug/Kg	9.2	NAC	03/18/2008 / 23:58	
Bromodichloromethane	EPA 8260B	ND	ug/Kg	9.2	NAC	03/18/2008 / 23:58	
1,1,2-Trichloroethane	EPA 8260B	ND	ug/Kg	9.2	NAC	03/18/2008 / 23:58	
2-Hexanone	EPA 8260B	ND	ug/Kg	46	NAC	03/18/2008 / 23:58	
Tetrachloroethylene	EPA 8260B	ND	ug/Kg	9.2	NAC	03/18/2008 / 23:58	
Dibromochloromethane	EPA 8260B	ND	ug/Kg	9.2	NAC	03/18/2008 / 23:58	
Chlorobenzene	EPA 8260B	ND	ug/Kg	9.2	NAC	03/18/2008 / 23:58	
Ethylbenzene	EPA 8260B	ND	ug/Kg	9.2	NAC	03/18/2008 / 23:58	
M & P XYLENE	EPA 8260B	ND	ug/Kg	18	NAC	03/18/2008 / 23:58	
O-XYLENE	EPA 8260B	ND	ug/Kg	9.2	NAC	03/18/2008 / 23:58	
Styrene	EPA 8260B	ND	ug/Kg	9.2	NAC	03/18/2008 / 23:58	
Bromoform	EPA 8260B	ND	ug/Kg	9.2	NAC	03/18/2008 / 23:58	
1,1,2,2-Tetrachloroethane	EPA 8260B	ND	ug/Kg	9.2	NAC	03/18/2008 / 23:58	
DIBROMOFLUOROMETHANE (SURR)		105	%		NAC	03/18/2008 / 23:58	
TOLUENE-D8 (SURROGATE)		93.4	%		NAC	03/18/2008 / 23:58	
4-BROMOFLUOROBENZENE (SURR)		94.2	%		NAC	03/18/2008 / 23:58	
TCL SEMIVOLATILE-SOILS							
bis(2-Chloroethyl)ether	EPA 8270C	ND	ug/Kg	360	NAC	03/18/2008 / 18:54	
Phenol	EPA 8270C	ND	ug/Kg	360	NAC	03/18/2008 / 18:54	
2-Chlorophenol	EPA 8270C	ND	ug/Kg	360	NAC	03/18/2008 / 18:54	
1,3-Dichlorobenzene	EPA 8270C	ND	ug/Kg	360	NAC	03/18/2008 / 18:54	
1,4-Dichlorobenzene	EPA 8270C	ND	ug/Kg	360	NAC	03/18/2008 / 18:54	
1,2-Dichlorobenzene	EPA 8270C	ND	ug/Kg	360	NAC	03/18/2008 / 18:54	

Customer: ATC Associates

Workorder No. 0803-00119

Sample: 006 SB-03 (5-10')
(Continued)

Parameter	Method	Results	Units	PQL	Tech	Analysis Date/Time	Qual
2,2'-oxybis(1-Chloropropane	EPA 8270C	ND	ug/Kg	360	NAC	03/18/2008 / 18:54	
2-Methyl Phenol	EPA 8270C	ND	ug/Kg	360	NAC	03/18/2008 / 18:54	
Hexachloroethane	EPA 8270C	ND	ug/Kg	360	NAC	03/18/2008 / 18:54	
N-Nitroso-di-n-propylamine	EPA 8270C	ND	ug/Kg	360	NAC	03/18/2008 / 18:54	
3&4-Methyl Phenol	EPA 8270C	ND	ug/Kg	720	NAC	03/18/2008 / 18:54	
Nitrobenzene	EPA 8270C	ND	ug/Kg	360	NAC	03/18/2008 / 18:54	
Isophorone	EPA 8270C	ND	ug/Kg	360	NAC	03/18/2008 / 18:54	
2-Nitrophenol	EPA 8270C	ND	ug/Kg	360	NAC	03/18/2008 / 18:54	
2,4-Dimethylphenol	EPA 8270C	ND	ug/Kg	360	NAC	03/18/2008 / 18:54	
bis(2-Chloroethoxy)methane	EPA 8270C	ND	ug/Kg	360	NAC	03/18/2008 / 18:54	
2,4-Dichlorophenol	EPA 8270C	ND	ug/Kg	360	NAC	03/18/2008 / 18:54	
1,2,4-Trichlorobenzene	EPA 8270C	ND	ug/Kg	360	NAC	03/18/2008 / 18:54	
Naphthalene	EPA 8270C	ND	ug/Kg	360	NAC	03/18/2008 / 18:54	
4-Chloroanaline	EPA 8270C	ND	ug/Kg	360	NAC	03/18/2008 / 18:54	
Hexachlorobutadiene	EPA 8270C	ND	ug/Kg	360	NAC	03/18/2008 / 18:54	
4-Chloro-3-methylphenol	EPA 8270C	ND	ug/Kg	360	NAC	03/18/2008 / 18:54	
2-Methyl Naphthalene	EPA 8270C	ND	ug/Kg	360	NAC	03/18/2008 / 18:54	
Hexachlorocyclopentadiene	EPA 8270C	ND	ug/Kg	360	NAC	03/18/2008 / 18:54	
2-Chloronaphthalene	EPA 8270C	ND	ug/Kg	360	NAC	03/18/2008 / 18:54	
2,4,6-Trichlorophenol	EPA 8270C	ND	ug/Kg	360	NAC	03/18/2008 / 18:54	
2,4,5-Trichlorophenol	EPA 8270C	ND	ug/Kg	360	NAC	03/18/2008 / 18:54	
2-Nitroaniline	EPA 8270C	ND	ug/Kg	360	NAC	03/18/2008 / 18:54	
Acenaphthylene	EPA 8270C	ND	ug/Kg	360	NAC	03/18/2008 / 18:54	
Dimethyl Phthalate	EPA 8270C	ND	ug/Kg	360	NAC	03/18/2008 / 18:54	
2,6-Dinitrotoluene	EPA 8270C	ND	ug/Kg	360	NAC	03/18/2008 / 18:54	
Acenaphthene	EPA 8270C	ND	ug/Kg	360	NAC	03/18/2008 / 18:54	
3-Nitroaniline	EPA 8270C	ND	ug/Kg	360	NAC	03/18/2008 / 18:54	
2,4-Dinitrophenol	EPA 8270C	ND	ug/Kg	1400	NAC	03/18/2008 / 18:54	
Dibenzofuran	EPA 8270C	ND	ug/Kg	360	NAC	03/18/2008 / 18:54	
2,4-Dinitrotoluene	EPA 8270C	ND	ug/Kg	360	NAC	03/18/2008 / 18:54	
4-Nitrophenol	EPA 8270C	ND	ug/Kg	720	NAC	03/18/2008 / 18:54	
Fluorene	EPA 8270C	ND	ug/Kg	360	NAC	03/18/2008 / 18:54	
4-Chlorophenyl Phenyl Ether	EPA 8270C	ND	ug/Kg	360	NAC	03/18/2008 / 18:54	
Diethyl Phthalate	EPA 8270C	ND	ug/Kg	360	NAC	03/18/2008 / 18:54	

Customer: ATC Associates

Workorder No. 0803-00119

Sample: 006 SB-03 (5-10')
(Continued)

Parameter	Method	Results	Units	PQL	Tech	Analysis Date/Time	Qual
4-Nitroaniline	EPA 8270C	ND	ug/Kg	360	NAC	03/18/2008 / 18:54	
2-Methyl-4,6-dinitrophenol	EPA 8270C	ND	ug/Kg	1400	NAC	03/18/2008 / 18:54	
N-Nitrosodiphenylamine	EPA 8270C	ND	ug/Kg	360	NAC	03/18/2008 / 18:54	
4-Bromophenyl Phenyl Ether	EPA 8270C	ND	ug/Kg	360	NAC	03/18/2008 / 18:54	
Hexachlorobenzene	EPA 8270C	ND	ug/Kg	360	NAC	03/18/2008 / 18:54	
Pentachlorophenol	EPA 8270C	ND	ug/Kg	1400	NAC	03/18/2008 / 18:54	
Phenanthrene	EPA 8270C	620	ug/Kg	360	NAC	03/18/2008 / 18:54	
Anthracene	EPA 8270C	ND	ug/Kg	360	NAC	03/18/2008 / 18:54	
Di-n-butylphthalate	EPA 8270C	ND	ug/Kg	360	NAC	03/18/2008 / 18:54	
Fluoranthene	EPA 8270C	3200	ug/Kg	360	NAC	03/18/2008 / 18:54	
Pyrene	EPA 8270C	3000	ug/Kg	360	NAC	03/18/2008 / 18:54	
Butyl Benzyl Phthalate	EPA 8270C	ND	ug/Kg	360	NAC	03/18/2008 / 18:54	
3,3'-Dichlorobenzidine	EPA 8270C	ND	ug/Kg	360	NAC	03/18/2008 / 18:54	
Benzo(a)anthracene	EPA 8270C	2000	ug/Kg	360	NAC	03/18/2008 / 18:54	
Chrysene	EPA 8270C	1800	ug/Kg	360	NAC	03/18/2008 / 18:54	
bis(2-Ethylhexyl)phthalate	EPA 8270C	ND	ug/Kg	360	NAC	03/18/2008 / 18:54	
Di-n-octyl phthalate	EPA 8270C	ND	ug/Kg	360	NAC	03/18/2008 / 18:54	
Indeno (1,2,3-cd)Pyrene	EPA 8270C	770	ug/Kg	360	NAC	03/18/2008 / 18:54	
Benzo(b)fluoranthene	EPA 8270C	1500	ug/Kg	360	NAC	03/18/2008 / 18:54	
Benzo(k)fluoranthene	EPA 8270C	1800	ug/Kg	360	NAC	03/18/2008 / 18:54	
Benzo(a)pyrene	EPA 8270C	1600	ug/Kg	360	NAC	03/18/2008 / 18:54	
Dibenzo(a,h)Anthracene	EPA 8270C	360	ug/Kg	360	NAC	03/18/2008 / 18:54	
Benzo (g,h,i) perylene	EPA 8270C	820	ug/Kg	360	NAC	03/18/2008 / 18:54	
2-FLUOROPHENOL (SURR)		49.6	%		NAC	03/18/2008 / 18:54	
PHENOL-D5 (SURR)		51.4	%		NAC	03/18/2008 / 18:54	
NITROBENZENE-D5 (SURR)		90.2	%		NAC	03/18/2008 / 18:54	
2-FLUOROBIPHENYL (SURR)		92.8	%		NAC	03/18/2008 / 18:54	
2,4,6-TRIBROMOPHENOL (SURR)		56.4	%		NAC	03/18/2008 / 18:54	
TERPHENYL-D14 (SURR)		105	%		NAC	03/18/2008 / 18:54	
Pesticides/PCBs							
Pesticides-Soil/Solid							
alpha-BHC	EPA 8081A	ND	ug/Kg	1.9	NAC	03/21/2008 / 11:08	
beta-BHC	EPA 8081A	ND	ug/Kg	1.9	NAC	03/21/2008 / 11:08	
gamma-BHC (Lindane)	EPA 8081A	ND	ug/Kg	1.9	NAC	03/21/2008 / 11:08	

Customer: ATC Associates

Workorder No. 0803-00119

Sample: 006 SB-03 (5-10')
(Continued)

Parameter	Method	Results	Units	PQL	Tech	Analysis Date/Time	Qual
delta-BHC	EPA 8081A	ND	ug/Kg	1.9	NAC	03/21/2008 / 11:08	
Heptachlor	EPA 8081A	ND	ug/Kg	1.9	NAC	03/21/2008 / 11:08	
Heptachlor Epoxide	EPA 8081A	ND	ug/Kg	1.9	NAC	03/21/2008 / 11:08	
Aldrin	EPA 8081A	ND	ug/Kg	1.9	NAC	03/21/2008 / 11:08	
Dieldrin	EPA 8081A	ND	ug/Kg	1.9	NAC	03/21/2008 / 11:08	
Endrin	EPA 8081A	ND	ug/Kg	1.9	NAC	03/21/2008 / 11:08	
4,4'-DDD	EPA 8081A	ND	ug/Kg	1.9	NAC	03/21/2008 / 11:08	
4,4'-DDE	EPA 8081A	ND	ug/Kg	1.9	NAC	03/21/2008 / 11:08	
4,4'-DDT	EPA 8081A	ND	ug/Kg	1.9	NAC	03/21/2008 / 11:08	
Endosulfan I	EPA 8081A	ND	ug/Kg	1.9	NAC	03/21/2008 / 11:08	
Endosulfan II	EPA 8081A	ND	ug/Kg	1.9	NAC	03/21/2008 / 11:08	
Endosulfan Sulfate	EPA 8081A	ND	ug/Kg	1.9	NAC	03/21/2008 / 11:08	
Endrin Aldehyde	EPA 8081A	ND	ug/Kg	1.9	NAC	03/21/2008 / 11:08	
Methoxychlor	EPA 8081A	ND	ug/Kg	1.9	NAC	03/21/2008 / 11:08	
Endrin Ketone	EPA 8081A	ND	ug/Kg	1.9	NAC	03/21/2008 / 11:08	
Chlordane	EPA 8081A	ND	ug/Kg	37.6	NAC	03/21/2008 / 11:08	
Toxaphene	EPA 8081A	ND	ug/Kg	37.6	NAC	03/21/2008 / 11:08	
TCMX (SURROGATE)		105	%		NAC	03/21/2008 / 11:08	
DCB (SURROGATE)		79.6	%		NAC	03/21/2008 / 11:08	R10
PCB-SOIL/SOLID							
PCB-1016	EPA 8082	ND	ug/Kg	37.6	NAC	03/19/2008 / 11:06	
PCB-1221	EPA 8082	ND	ug/Kg	37.6	NAC	03/19/2008 / 11:06	
PCB-1232	EPA 8082	ND	ug/Kg	37.6	NAC	03/19/2008 / 11:06	
PCB-1242	EPA 8082	ND	ug/Kg	37.6	NAC	03/19/2008 / 11:06	
PCB-1248	EPA 8082	ND	ug/Kg	37.6	NAC	03/19/2008 / 11:06	
PCB-1254	EPA 8082	ND	ug/Kg	37.6	NAC	03/19/2008 / 11:06	
PCB-1260	EPA 8082	ND	ug/Kg	37.6	NAC	03/19/2008 / 11:06	
PCB-1262	EPA 8082	ND	ug/Kg	37.6	NAC	03/19/2008 / 11:06	
PCB-1268	EPA 8082	ND	ug/Kg	37.6	NAC	03/19/2008 / 11:06	
TCMX (SURROGATE)		117	%		NAC	03/19/2008 / 11:06	
DCB (SURROGATE)		184	%		NAC	03/19/2008 / 11:06	G2,R1
Target Analyte List Metals							
Antimony	6010B, SW-846	ND	mg/Kg	4.60	PJS	03/17/2008 / 12:11	
Aluminum	6010B, SW-846	8370	mg/Kg	22.8	PJS	03/17/2008 / 12:11	

Customer: ATC Associates

Workorder No. 0803-00119

Sample: 006 SB-03 (5-10')
(Continued)

Parameter	Method	Results	Units	PQL	Tech	Analysis Date/Time	Qual
Arsenic	6010B, SW-846	33.5	mg/Kg	11.4	PJS	03/17/2008 / 12:11	RL3
Barium	6010B, SW-846	242	mg/Kg	3.4	PJS	03/17/2008 / 12:11	
Beryllium	6010B, SW-846	ND	mg/Kg	0.341	PJS	03/17/2008 / 12:11	
Cadmium	6010B, SW-846	ND	mg/Kg	0.341	PJS	03/17/2008 / 12:11	
Chromium	6010B, SW-846	18.2	mg/Kg	2.28	PJS	03/17/2008 / 12:11	RL3
Calcium	6010B, SW-846	20200	mg/Kg	171	PJS	03/17/2008 / 12:11	
Iron	6010B, SW-846	17100	mg/Kg	11.4	PJS	03/17/2008 / 12:11	
Cobalt	6010B, SW-846	ND	mg/Kg	6.83	PJS	03/17/2008 / 12:11	
Copper	6010B, SW-846	21.9	mg/Kg	5.69	PJS	03/17/2008 / 12:11	
Lead	6010B, SW-846	534	mg/Kg	6.83	PJS	03/17/2008 / 12:11	RL3
Magnesium	6010B, SW-846	4360	mg/Kg	137	PJS	03/17/2008 / 12:11	
Manganese	6010B, SW-846	339	mg/Kg	1.71	PJS	03/17/2008 / 12:11	
Mercury	SW-846; 7471A	0.244	mg/Kg	0.0364	PJS	03/20/2008 / 15:46	
Nickel	6010B, SW-846	18.2	mg/Kg	4.55	PJS	03/17/2008 / 12:11	
Vanadium	6010B, SW-846	20.1	mg/Kg	5.69	PJS	03/17/2008 / 12:11	
Selenium	6010B, SW-846	ND	mg/Kg	10.5	PJS	03/17/2008 / 12:11	RL3
Potassium	6010B, SW-846	3610	mg/Kg	171	PJS	03/17/2008 / 12:11	
Silver	6010B, SW-846	ND	mg/Kg	0.57	PJS	03/17/2008 / 12:11	
Sodium	6010B, SW-846	410	mg/Kg	171	PJS	03/17/2008 / 12:11	
Thallium	6010B, SW-846	7.04	mg/Kg	2.28	PJS	03/17/2008 / 12:11	
Zinc	6010B, SW-846	114	mg/Kg	5.69	PJS	03/17/2008 / 12:11	
Percent Solids	SM 2540G	87.9	%		TLL	03/14/2008 / 7:18	
PCB OIL/SOIL EXTRACTIONS		30.26	G		LHP	03/17/2008 / 14:08	
Flame/ICP Solid Digestion	EPA 3050B	100.0000			TDJ	03/14/2008 / 17:37	

Sample: 007 SB-04 (0-2')
Collection Date: 03/12/2008 Time: 10:00:00AM **Received Date: 03/13/2008 Time: 10:00:00AM**
Matrix: SOIL

Parameter	Method	Results	Units	PQL	Tech	Analysis Date/Time	Qual
TCL VOLATILES-SOIL							
Vinyl Chloride	EPA 8260B	ND	ug/Kg	9.6	NAC	03/20/2008 / 15:14	
Chloromethane	EPA 8260B	ND	ug/Kg	9.6	NAC	03/20/2008 / 15:14	

Customer: ATC Associates

Workorder No. 0803-00119

Sample: 007 SB-04 (0-2')
(Continued)

Parameter	Method	Results	Units	PQL	Tech	Analysis Date/Time	Qual
Bromomethane	EPA 8260B	ND	ug/Kg	9.6	NAC	03/20/2008 / 15:14	
Chloroethane	EPA 8260B	ND	ug/Kg	9.6	NAC	03/20/2008 / 15:14	
1,1-Dichloroethylene	EPA 8260B	ND	ug/Kg	9.6	NAC	03/20/2008 / 15:14	
Acetone	EPA 8260B	ND	ug/Kg	48	NAC	03/20/2008 / 15:14	
Methylene Chloride	EPA 8260B	ND	ug/Kg	38	NAC	03/20/2008 / 15:14	
Methyl-Tert-Butyl-Ether	EPA 8260B	ND	ug/Kg	9.6	NAC	03/20/2008 / 15:14	
trans-1,2-Dichloroethylene	EPA 8260B	ND	ug/Kg	9.6	NAC	03/20/2008 / 15:14	
1,1-Dichloroethane	EPA 8260B	ND	ug/Kg	9.6	NAC	03/20/2008 / 15:14	
2-Butanone-(MEK)	EPA 8260B	ND	ug/Kg	48	NAC	03/20/2008 / 15:14	
cis-1,2-Dichloroethylene	EPA 8260B	ND	ug/Kg	9.6	NAC	03/20/2008 / 15:14	
Carbon Disulfide	EPA 8260B	ND	ug/Kg	9.6	NAC	03/20/2008 / 15:14	
Chloroform	EPA 8260B	ND	ug/Kg	9.6	NAC	03/20/2008 / 15:14	
1,1,1-Trichloroethane	EPA 8260B	ND	ug/Kg	9.6	NAC	03/20/2008 / 15:14	
Carbon Tetrachloride	EPA 8260B	ND	ug/Kg	9.6	NAC	03/20/2008 / 15:14	
Benzene	EPA 8260B	ND	ug/Kg	9.6	NAC	03/20/2008 / 15:14	
1,2-Dichloroethane	EPA 8260B	ND	ug/Kg	9.6	NAC	03/20/2008 / 15:14	
Trichloroethylene	EPA 8260B	ND	ug/Kg	9.6	NAC	03/20/2008 / 15:14	
1,2-Dichloropropane	EPA 8260B	ND	ug/Kg	9.6	NAC	03/20/2008 / 15:14	
4-Methyl-2-Pentanone (MIBK)	EPA 8260B	ND	ug/Kg	48	NAC	03/20/2008 / 15:14	
cis-1,3-Dichloropropene	EPA 8260B	ND	ug/Kg	9.6	NAC	03/20/2008 / 15:14	
Toluene	EPA 8260B	ND	ug/Kg	9.6	NAC	03/20/2008 / 15:14	
trans-1,3-Dichloropropene	EPA 8260B	ND	ug/Kg	9.6	NAC	03/20/2008 / 15:14	
Bromodichloromethane	EPA 8260B	ND	ug/Kg	9.6	NAC	03/20/2008 / 15:14	
1,1,2-Trichloroethane	EPA 8260B	ND	ug/Kg	9.6	NAC	03/20/2008 / 15:14	
2-Hexanone	EPA 8260B	ND	ug/Kg	48	NAC	03/20/2008 / 15:14	
Tetrachloroethylene	EPA 8260B	ND	ug/Kg	9.6	NAC	03/20/2008 / 15:14	
Dibromochloromethane	EPA 8260B	ND	ug/Kg	9.6	NAC	03/20/2008 / 15:14	
Chlorobenzene	EPA 8260B	ND	ug/Kg	9.6	NAC	03/20/2008 / 15:14	
Ethylbenzene	EPA 8260B	ND	ug/Kg	9.6	NAC	03/20/2008 / 15:14	
M & P XYLENE	EPA 8260B	ND	ug/Kg	19	NAC	03/20/2008 / 15:14	
O-XYLENE	EPA 8260B	ND	ug/Kg	9.6	NAC	03/20/2008 / 15:14	
Styrene	EPA 8260B	ND	ug/Kg	9.6	NAC	03/20/2008 / 15:14	
Bromoform	EPA 8260B	ND	ug/Kg	9.6	NAC	03/20/2008 / 15:14	
1,1,2,2-Tetrachloroethane	EPA 8260B	ND	ug/Kg	9.6	NAC	03/20/2008 / 15:14	

Customer: ATC Associates

Workorder No. 0803-00119

Sample: 007 SB-04 (0-2')
(Continued)

Parameter	Method	Results	Units	PQL	Tech	Analysis Date/Time	Qual
DIBROMOFLUOROMETHANE (SURR)		106	%		NAC	03/20/2008 / 15:14	
TOLUENE-D8 (SURROGATE)		90.7	%		NAC	03/20/2008 / 15:14	
4-BROMOFLUOROBENZENE (SURR)		78.3	%		NAC	03/20/2008 / 15:14	
TCL SEMIVOLATILE-SOILS							
bis(2-Chloroethyl)ether	EPA 8270C	ND	ug/Kg	500	NAC	03/18/2008 / 19:31	
Phenol	EPA 8270C	ND	ug/Kg	500	NAC	03/18/2008 / 19:31	
2-Chlorophenol	EPA 8270C	ND	ug/Kg	500	NAC	03/18/2008 / 19:31	
1,3-Dichlorobenzene	EPA 8270C	ND	ug/Kg	500	NAC	03/18/2008 / 19:31	
1,4-Dichlorobenzene	EPA 8270C	ND	ug/Kg	500	NAC	03/18/2008 / 19:31	
1,2-Dichlorobenzene	EPA 8270C	ND	ug/Kg	500	NAC	03/18/2008 / 19:31	
2,2'-oxybis(1-Chloropropane	EPA 8270C	ND	ug/Kg	500	NAC	03/18/2008 / 19:31	
2-Methyl Phenol	EPA 8270C	ND	ug/Kg	500	NAC	03/18/2008 / 19:31	
Hexachloroethane	EPA 8270C	ND	ug/Kg	500	NAC	03/18/2008 / 19:31	
N-Nitroso-di-n-propylamine	EPA 8270C	ND	ug/Kg	500	NAC	03/18/2008 / 19:31	
3&4-Methyl Phenol	EPA 8270C	ND	ug/Kg	990	NAC	03/18/2008 / 19:31	
Nitrobenzene	EPA 8270C	ND	ug/Kg	500	NAC	03/18/2008 / 19:31	
Isophorone	EPA 8270C	ND	ug/Kg	500	NAC	03/18/2008 / 19:31	
2-Nitrophenol	EPA 8270C	ND	ug/Kg	500	NAC	03/18/2008 / 19:31	
2,4-Dimethylphenol	EPA 8270C	ND	ug/Kg	500	NAC	03/18/2008 / 19:31	
bis(2-Chloroethoxy)methane	EPA 8270C	ND	ug/Kg	500	NAC	03/18/2008 / 19:31	
2,4-Dichlorophenol	EPA 8270C	ND	ug/Kg	500	NAC	03/18/2008 / 19:31	
1,2,4-Trichlorobenzene	EPA 8270C	ND	ug/Kg	500	NAC	03/18/2008 / 19:31	
Naphthalene	EPA 8270C	ND	ug/Kg	500	NAC	03/18/2008 / 19:31	
4-Chloroanaline	EPA 8270C	ND	ug/Kg	500	NAC	03/18/2008 / 19:31	
Hexachlorobutadiene	EPA 8270C	ND	ug/Kg	500	NAC	03/18/2008 / 19:31	
4-Chloro-3-methylphenol	EPA 8270C	ND	ug/Kg	500	NAC	03/18/2008 / 19:31	
2-Methyl Naphthalene	EPA 8270C	ND	ug/Kg	500	NAC	03/18/2008 / 19:31	
Hexachlorocyclopentadiene	EPA 8270C	ND	ug/Kg	500	NAC	03/18/2008 / 19:31	
2-Chloronaphthalene	EPA 8270C	ND	ug/Kg	500	NAC	03/18/2008 / 19:31	
2,4,6-Trichlorophenol	EPA 8270C	ND	ug/Kg	500	NAC	03/18/2008 / 19:31	
2,4,5-Trichlorophenol	EPA 8270C	ND	ug/Kg	500	NAC	03/18/2008 / 19:31	
2-Nitroaniline	EPA 8270C	ND	ug/Kg	500	NAC	03/18/2008 / 19:31	
Acenaphthylene	EPA 8270C	ND	ug/Kg	500	NAC	03/18/2008 / 19:31	
Dimethyl Phthalate	EPA 8270C	ND	ug/Kg	500	NAC	03/18/2008 / 19:31	

Customer: ATC Associates

Workorder No. 0803-00119

Sample: 007 SB-04 (0-2')
(Continued)

Parameter	Method	Results	Units	PQL	Tech	Analysis Date/Time	Qual
2,6-Dinitrotoluene	EPA 8270C	ND	ug/Kg	500	NAC	03/18/2008 / 19:31	
Acenaphthene	EPA 8270C	ND	ug/Kg	500	NAC	03/18/2008 / 19:31	
3-Nitroaniline	EPA 8270C	ND	ug/Kg	500	NAC	03/18/2008 / 19:31	
2,4-Dinitrophenol	EPA 8270C	ND	ug/Kg	2000	NAC	03/18/2008 / 19:31	
Dibenzofuran	EPA 8270C	ND	ug/Kg	500	NAC	03/18/2008 / 19:31	
2,4-Dinitrotoluene	EPA 8270C	ND	ug/Kg	500	NAC	03/18/2008 / 19:31	
4-Nitrophenol	EPA 8270C	ND	ug/Kg	990	NAC	03/18/2008 / 19:31	
Fluorene	EPA 8270C	ND	ug/Kg	500	NAC	03/18/2008 / 19:31	
4-Chlorophenyl Phenyl Ether	EPA 8270C	ND	ug/Kg	500	NAC	03/18/2008 / 19:31	
Diethyl Phthalate	EPA 8270C	ND	ug/Kg	500	NAC	03/18/2008 / 19:31	
4-Nitroaniline	EPA 8270C	ND	ug/Kg	500	NAC	03/18/2008 / 19:31	
2-Methyl-4,6-dinitrophenol	EPA 8270C	ND	ug/Kg	2000	NAC	03/18/2008 / 19:31	
N-Nitrosodiphenylamine	EPA 8270C	ND	ug/Kg	500	NAC	03/18/2008 / 19:31	
4-Bromophenyl Phenyl Ether	EPA 8270C	ND	ug/Kg	500	NAC	03/18/2008 / 19:31	
Hexachlorobenzene	EPA 8270C	ND	ug/Kg	500	NAC	03/18/2008 / 19:31	
Pentachlorophenol	EPA 8270C	ND	ug/Kg	2000	NAC	03/18/2008 / 19:31	
Phenanthrene	EPA 8270C	1700	ug/Kg	500	NAC	03/18/2008 / 19:31	
Anthracene	EPA 8270C	ND	ug/Kg	500	NAC	03/18/2008 / 19:31	
Di-n-butylphthalate	EPA 8270C	ND	ug/Kg	500	NAC	03/18/2008 / 19:31	
Fluoranthene	EPA 8270C	3200	ug/Kg	500	NAC	03/18/2008 / 19:31	
Pyrene	EPA 8270C	3300	ug/Kg	500	NAC	03/18/2008 / 19:31	
Butyl Benzyl Phthalate	EPA 8270C	ND	ug/Kg	500	NAC	03/18/2008 / 19:31	
3,3'-Dichlorobenzidine	EPA 8270C	ND	ug/Kg	500	NAC	03/18/2008 / 19:31	
Benzo(a)anthracene	EPA 8270C	1800	ug/Kg	500	NAC	03/18/2008 / 19:31	
Chrysene	EPA 8270C	1800	ug/Kg	500	NAC	03/18/2008 / 19:31	
bis(2-Ethylhexyl)phthalate	EPA 8270C	ND	ug/Kg	500	NAC	03/18/2008 / 19:31	
Di-n-octyl phthalate	EPA 8270C	ND	ug/Kg	500	NAC	03/18/2008 / 19:31	
Indeno (1,2,3-cd)Pyrene	EPA 8270C	950	ug/Kg	500	NAC	03/18/2008 / 19:31	
Benzo(b)fluoranthene	EPA 8270C	1600	ug/Kg	500	NAC	03/18/2008 / 19:31	
Benzo(k)fluoranthene	EPA 8270C	1600	ug/Kg	500	NAC	03/18/2008 / 19:31	
Benzo(a)pyrene	EPA 8270C	1700	ug/Kg	500	NAC	03/18/2008 / 19:31	
Dibenzo(a,h)Anthracene	EPA 8270C	ND	ug/Kg	500	NAC	03/18/2008 / 19:31	
Benzo (g,h,i) perylene	EPA 8270C	1300	ug/Kg	500	NAC	03/18/2008 / 19:31	
2-FLUOROPHENOL (SURR)		45.4	%		NAC	03/18/2008 / 19:31	

Customer: ATC Associates

Workorder No. 0803-00119

Sample: 007 SB-04 (0-2')
(Continued)

Parameter	Method	Results	Units	PQL	Tech	Analysis Date/Time	Qual
PHENOL-D5 (SURR)		49.1	%		NAC	03/18/2008 / 19:31	
NITROBENZENE-D5 (SURR)		86.2	%		NAC	03/18/2008 / 19:31	
2-FLUOROBIPHENYL (SURR)		88.6	%		NAC	03/18/2008 / 19:31	
2,4,6-TRIBROMOPHENOL (SURR)		53.6	%		NAC	03/18/2008 / 19:31	
TERPHENYL-D14 (SURR)		103	%		NAC	03/18/2008 / 19:31	
Pesticides/PCBs							
Pesticides-Soil/Solid							
alpha-BHC	EPA 8081A	ND	ug/Kg	1.9	NAC	03/21/2008 / 12:00	
beta-BHC	EPA 8081A	ND	ug/Kg	1.9	NAC	03/21/2008 / 12:00	
gamma-BHC (Lindane)	EPA 8081A	ND	ug/Kg	1.9	NAC	03/21/2008 / 12:00	
delta-BHC	EPA 8081A	ND	ug/Kg	1.9	NAC	03/21/2008 / 12:00	
Heptachlor	EPA 8081A	ND	ug/Kg	1.9	NAC	03/21/2008 / 12:00	
Heptachlor Epoxide	EPA 8081A	ND	ug/Kg	1.9	NAC	03/21/2008 / 12:00	
Aldrin	EPA 8081A	ND	ug/Kg	1.9	NAC	03/21/2008 / 12:00	
Dieldrin	EPA 8081A	ND	ug/Kg	1.9	NAC	03/21/2008 / 12:00	
Endrin	EPA 8081A	ND	ug/Kg	1.9	NAC	03/21/2008 / 12:00	
4,4'-DDD	EPA 8081A	ND	ug/Kg	1.9	NAC	03/21/2008 / 12:00	
4,4'-DDE	EPA 8081A	ND	ug/Kg	1.9	NAC	03/21/2008 / 12:00	
4,4'-DDT	EPA 8081A	ND	ug/Kg	1.9	NAC	03/21/2008 / 12:00	
Endosulfan I	EPA 8081A	ND	ug/Kg	1.9	NAC	03/21/2008 / 12:00	
Endosulfan II	EPA 8081A	ND	ug/Kg	1.9	NAC	03/21/2008 / 12:00	
Endosulfan Sulfate	EPA 8081A	ND	ug/Kg	1.9	NAC	03/21/2008 / 12:00	
Endrin Aldehyde	EPA 8081A	ND	ug/Kg	1.9	NAC	03/21/2008 / 12:00	
Methoxychlor	EPA 8081A	ND	ug/Kg	1.9	NAC	03/21/2008 / 12:00	
Endrin Ketone	EPA 8081A	ND	ug/Kg	1.9	NAC	03/21/2008 / 12:00	
Chlordane	EPA 8081A	ND	ug/Kg	37.7	NAC	03/21/2008 / 12:00	
Toxaphene	EPA 8081A	ND	ug/Kg	37.7	NAC	03/21/2008 / 12:00	
TCMX (SURROGATE)		111	%		NAC	03/21/2008 / 12:00	
DCB (SURROGATE)		122	%		NAC	03/21/2008 / 12:00	
PCB-SOIL/SOLID							
PCB-1016	EPA 8082	ND	ug/Kg	37.7	NAC	03/19/2008 / 16:00	
PCB-1221	EPA 8082	ND	ug/Kg	37.7	NAC	03/19/2008 / 16:00	
PCB-1232	EPA 8082	ND	ug/Kg	37.7	NAC	03/19/2008 / 16:00	
PCB-1242	EPA 8082	ND	ug/Kg	37.7	NAC	03/19/2008 / 16:00	

Customer: ATC Associates

Workorder No. 0803-00119

Sample: 007 SB-04 (0-2')
(Continued)

Parameter	Method	Results	Units	PQL	Tech	Analysis Date/Time	Qual
PCB-1248	EPA 8082	ND	ug/Kg	37.7	NAC	03/19/2008 / 16:00	
PCB-1254	EPA 8082	ND	ug/Kg	37.7	NAC	03/19/2008 / 16:00	
PCB-1260	EPA 8082	ND	ug/Kg	37.7	NAC	03/19/2008 / 16:00	
PCB-1262	EPA 8082	ND	ug/Kg	37.7	NAC	03/19/2008 / 16:00	
PCB-1268	EPA 8082	ND	ug/Kg	37.7	NAC	03/19/2008 / 16:00	
TCMX (SURROGATE)		107	%		NAC	03/19/2008 / 16:00	
DCB (SURROGATE)		153	%		NAC	03/19/2008 / 16:00	G2,R1
Target Analyte List Metals							
Antimony	6010B, SW-846	ND	mg/Kg	4.27	PJS	03/17/2008 / 12:11	
Aluminum	6010B, SW-846	9100	mg/Kg	21.1	PJS	03/17/2008 / 12:11	
Arsenic	6010B, SW-846	32.2	mg/Kg	10.6	PJS	03/17/2008 / 12:11	RL3
Barium	6010B, SW-846	256	mg/Kg	3.2	PJS	03/17/2008 / 12:11	
Beryllium	6010B, SW-846	ND	mg/Kg	0.317	PJS	03/17/2008 / 12:11	
Cadmium	6010B, SW-846	0.432	mg/Kg	0.317	PJS	03/17/2008 / 12:11	
Chromium	6010B, SW-846	17.3	mg/Kg	2.11	PJS	03/17/2008 / 12:11	RL3
Calcium	6010B, SW-846	15800	mg/Kg	159	PJS	03/17/2008 / 12:11	
Iron	6010B, SW-846	16300	mg/Kg	10.6	PJS	03/17/2008 / 12:11	
Cobalt	6010B, SW-846	7.85	mg/Kg	6.34	PJS	03/17/2008 / 12:11	
Copper	6010B, SW-846	51.8	mg/Kg	5.28	PJS	03/17/2008 / 12:11	
Lead	6010B, SW-846	516	mg/Kg	6.34	PJS	03/17/2008 / 12:11	RL3
Magnesium	6010B, SW-846	4480	mg/Kg	127	PJS	03/17/2008 / 12:11	
Manganese	6010B, SW-846	265	mg/Kg	1.59	PJS	03/17/2008 / 12:11	
Mercury	SW-846; 7471A	0.962	mg/Kg	0.0375	PJS	03/20/2008 / 15:46	
Nickel	6010B, SW-846	18.4	mg/Kg	4.23	PJS	03/17/2008 / 12:11	
Vanadium	6010B, SW-846	19.3	mg/Kg	5.28	PJS	03/17/2008 / 12:11	
Selenium	6010B, SW-846	ND	mg/Kg	9.72	PJS	03/17/2008 / 12:11	RL3
Potassium	6010B, SW-846	3010	mg/Kg	159	PJS	03/17/2008 / 12:11	
Silver	6010B, SW-846	ND	mg/Kg	0.53	PJS	03/17/2008 / 12:11	
Sodium	6010B, SW-846	839	mg/Kg	159	PJS	03/17/2008 / 12:11	
Thallium	6010B, SW-846	6.17	mg/Kg	2.11	PJS	03/17/2008 / 12:11	
Zinc	6010B, SW-846	248	mg/Kg	5.28	PJS	03/17/2008 / 12:11	
Percent Solids	SM 2540G	87.6	%		TLL	03/14/2008 / 7:18	
PCB OIL/SOIL EXTRACTIONS		30.27	G		LHP	03/17/2008 / 14:08	
Flame/ICP Solid Digestion	EPA 3050B	92.5926			TDJ	03/14/2008 / 17:37	

Customer: ATC Associates

Workorder No. 0803-00119

Sample: 008 SB-04 (5-10')
Collection Date: 03/12/2008 Time: 10:05:00AM **Received Date: 03/13/2008 Time: 10:00:00AM**
Matrix: SOIL

Parameter	Method	Results	Units	PQL	Tech	Analysis Date/Time	Qual
TCL VOLATILES-SOIL							
Vinyl Chloride	EPA 8260B	ND	ug/Kg	9.0	NAC	03/20/2008 / 12:04	
Chloromethane	EPA 8260B	ND	ug/Kg	9.0	NAC	03/20/2008 / 12:04	
Bromomethane	EPA 8260B	ND	ug/Kg	9.0	NAC	03/20/2008 / 12:04	
Chloroethane	EPA 8260B	ND	ug/Kg	9.0	NAC	03/20/2008 / 12:04	
1,1-Dichloroethylene	EPA 8260B	ND	ug/Kg	9.0	NAC	03/20/2008 / 12:04	
Acetone	EPA 8260B	ND	ug/Kg	45	NAC	03/20/2008 / 12:04	
Methylene Chloride	EPA 8260B	ND	ug/Kg	36	NAC	03/20/2008 / 12:04	
Methyl-Tert-Butyl-Ether	EPA 8260B	ND	ug/Kg	9.0	NAC	03/20/2008 / 12:04	
trans-1,2-Dichloroethylene	EPA 8260B	ND	ug/Kg	9.0	NAC	03/20/2008 / 12:04	
1,1-Dichloroethane	EPA 8260B	ND	ug/Kg	9.0	NAC	03/20/2008 / 12:04	
2-Butanone-(MEK)	EPA 8260B	ND	ug/Kg	45	NAC	03/20/2008 / 12:04	
cis-1,2-Dichloroethylene	EPA 8260B	ND	ug/Kg	9.0	NAC	03/20/2008 / 12:04	
Carbon Disulfide	EPA 8260B	ND	ug/Kg	9.0	NAC	03/20/2008 / 12:04	
Chloroform	EPA 8260B	ND	ug/Kg	9.0	NAC	03/20/2008 / 12:04	
1,1,1-Trichloroethane	EPA 8260B	ND	ug/Kg	9.0	NAC	03/20/2008 / 12:04	
Carbon Tetrachloride	EPA 8260B	ND	ug/Kg	9.0	NAC	03/20/2008 / 12:04	
Benzene	EPA 8260B	ND	ug/Kg	9.0	NAC	03/20/2008 / 12:04	
1,2-Dichloroethane	EPA 8260B	ND	ug/Kg	9.0	NAC	03/20/2008 / 12:04	
Trichloroethylene	EPA 8260B	ND	ug/Kg	9.0	NAC	03/20/2008 / 12:04	
1,2-Dichloropropane	EPA 8260B	ND	ug/Kg	9.0	NAC	03/20/2008 / 12:04	
4-Methyl-2-Pentanone (MIBK)	EPA 8260B	ND	ug/Kg	45	NAC	03/20/2008 / 12:04	
cis-1,3-Dichloropropene	EPA 8260B	ND	ug/Kg	9.0	NAC	03/20/2008 / 12:04	
Toluene	EPA 8260B	ND	ug/Kg	9.0	NAC	03/20/2008 / 12:04	
trans-1,3-Dichloropropene	EPA 8260B	ND	ug/Kg	9.0	NAC	03/20/2008 / 12:04	
Bromodichloromethane	EPA 8260B	ND	ug/Kg	9.0	NAC	03/20/2008 / 12:04	
1,1,2-Trichloroethane	EPA 8260B	ND	ug/Kg	9.0	NAC	03/20/2008 / 12:04	
2-Hexanone	EPA 8260B	ND	ug/Kg	45	NAC	03/20/2008 / 12:04	
Tetrachloroethylene	EPA 8260B	ND	ug/Kg	9.0	NAC	03/20/2008 / 12:04	
Dibromochloromethane	EPA 8260B	ND	ug/Kg	9.0	NAC	03/20/2008 / 12:04	
Chlorobenzene	EPA 8260B	ND	ug/Kg	9.0	NAC	03/20/2008 / 12:04	

Customer: ATC Associates

Workorder No. 0803-00119

Sample: 008 SB-04 (5-10')
(Continued)

Parameter	Method	Results	Units	PQL	Tech	Analysis Date/Time	Qual
Ethylbenzene	EPA 8260B	ND	ug/Kg	9.0	NAC	03/20/2008 / 12:04	
M & P XYLENE	EPA 8260B	ND	ug/Kg	18	NAC	03/20/2008 / 12:04	
O-XYLENE	EPA 8260B	ND	ug/Kg	9.0	NAC	03/20/2008 / 12:04	
Styrene	EPA 8260B	ND	ug/Kg	9.0	NAC	03/20/2008 / 12:04	
Bromoform	EPA 8260B	ND	ug/Kg	9.0	NAC	03/20/2008 / 12:04	
1,1,2,2-Tetrachloroethane	EPA 8260B	ND	ug/Kg	9.0	NAC	03/20/2008 / 12:04	
DIBROMOFLUOROMETHANE (SURR)		102	%		NAC	03/20/2008 / 12:04	
TOLUENE-D8 (SURROGATE)		91.4	%		NAC	03/20/2008 / 12:04	
4-BROMOFLUOROBENZENE (SURR)		83.8	%		NAC	03/20/2008 / 12:04	
TCL SEMIVOLATILE-SOILS							
bis(2-Chloroethyl)ether	EPA 8270C	ND	ug/Kg	380	NAC	03/18/2008 / 20:08	
Phenol	EPA 8270C	ND	ug/Kg	380	NAC	03/18/2008 / 20:08	
2-Chlorophenol	EPA 8270C	ND	ug/Kg	380	NAC	03/18/2008 / 20:08	
1,3-Dichlorobenzene	EPA 8270C	ND	ug/Kg	380	NAC	03/18/2008 / 20:08	
1,4-Dichlorobenzene	EPA 8270C	ND	ug/Kg	380	NAC	03/18/2008 / 20:08	
1,2-Dichlorobenzene	EPA 8270C	ND	ug/Kg	380	NAC	03/18/2008 / 20:08	
2,2'-oxybis(1-Chloropropane	EPA 8270C	ND	ug/Kg	380	NAC	03/18/2008 / 20:08	
2-Methyl Phenol	EPA 8270C	ND	ug/Kg	380	NAC	03/18/2008 / 20:08	
Hexachloroethane	EPA 8270C	ND	ug/Kg	380	NAC	03/18/2008 / 20:08	
N-Nitroso-di-n-propylamine	EPA 8270C	ND	ug/Kg	380	NAC	03/18/2008 / 20:08	
3&4-Methyl Phenol	EPA 8270C	ND	ug/Kg	760	NAC	03/18/2008 / 20:08	
Nitrobenzene	EPA 8270C	ND	ug/Kg	380	NAC	03/18/2008 / 20:08	
Isophorone	EPA 8270C	ND	ug/Kg	380	NAC	03/18/2008 / 20:08	
2-Nitrophenol	EPA 8270C	ND	ug/Kg	380	NAC	03/18/2008 / 20:08	
2,4-Dimethylphenol	EPA 8270C	ND	ug/Kg	380	NAC	03/18/2008 / 20:08	
bis(2-Chloroethoxy)methane	EPA 8270C	ND	ug/Kg	380	NAC	03/18/2008 / 20:08	
2,4-Dichlorophenol	EPA 8270C	ND	ug/Kg	380	NAC	03/18/2008 / 20:08	
1,2,4-Trichlorobenzene	EPA 8270C	ND	ug/Kg	380	NAC	03/18/2008 / 20:08	
Naphthalene	EPA 8270C	ND	ug/Kg	380	NAC	03/18/2008 / 20:08	
4-Chloroanaline	EPA 8270C	ND	ug/Kg	380	NAC	03/18/2008 / 20:08	
Hexachlorobutadiene	EPA 8270C	ND	ug/Kg	380	NAC	03/18/2008 / 20:08	
4-Chloro-3-methylphenol	EPA 8270C	ND	ug/Kg	380	NAC	03/18/2008 / 20:08	
2-Methyl Naphthalene	EPA 8270C	ND	ug/Kg	380	NAC	03/18/2008 / 20:08	
Hexachlorocyclopentadiene	EPA 8270C	ND	ug/Kg	380	NAC	03/18/2008 / 20:08	

Customer: ATC Associates

Workorder No. 0803-00119

Sample: 008 SB-04 (5-10')
(Continued)

Parameter	Method	Results	Units	PQL	Tech	Analysis Date/Time	Qual
2-Chloronaphthalene	EPA 8270C	ND	ug/Kg	380	NAC	03/18/2008 / 20:08	
2,4,6-Trichlorophenol	EPA 8270C	ND	ug/Kg	380	NAC	03/18/2008 / 20:08	
2,4,5-Trichlorophenol	EPA 8270C	ND	ug/Kg	380	NAC	03/18/2008 / 20:08	
2-Nitroaniline	EPA 8270C	ND	ug/Kg	380	NAC	03/18/2008 / 20:08	
Acenaphthylene	EPA 8270C	ND	ug/Kg	380	NAC	03/18/2008 / 20:08	
Dimethyl Phthalate	EPA 8270C	ND	ug/Kg	380	NAC	03/18/2008 / 20:08	
2,6-Dinitrotoluene	EPA 8270C	ND	ug/Kg	380	NAC	03/18/2008 / 20:08	
Acenaphthene	EPA 8270C	ND	ug/Kg	380	NAC	03/18/2008 / 20:08	
3-Nitroaniline	EPA 8270C	ND	ug/Kg	380	NAC	03/18/2008 / 20:08	
2,4-Dinitrophenol	EPA 8270C	ND	ug/Kg	1500	NAC	03/18/2008 / 20:08	
Dibenzofuran	EPA 8270C	ND	ug/Kg	380	NAC	03/18/2008 / 20:08	
2,4-Dinitrotoluene	EPA 8270C	ND	ug/Kg	380	NAC	03/18/2008 / 20:08	
4-Nitrophenol	EPA 8270C	ND	ug/Kg	760	NAC	03/18/2008 / 20:08	
Fluorene	EPA 8270C	ND	ug/Kg	380	NAC	03/18/2008 / 20:08	
4-Chlorophenyl Phenyl Ether	EPA 8270C	ND	ug/Kg	380	NAC	03/18/2008 / 20:08	
Diethyl Phthalate	EPA 8270C	ND	ug/Kg	380	NAC	03/18/2008 / 20:08	
4-Nitroaniline	EPA 8270C	ND	ug/Kg	380	NAC	03/18/2008 / 20:08	
2-Methyl-4,6-dinitrophenol	EPA 8270C	ND	ug/Kg	1500	NAC	03/18/2008 / 20:08	
N-Nitrosodiphenylamine	EPA 8270C	ND	ug/Kg	380	NAC	03/18/2008 / 20:08	
4-Bromophenyl Phenyl Ether	EPA 8270C	ND	ug/Kg	380	NAC	03/18/2008 / 20:08	
Hexachlorobenzene	EPA 8270C	ND	ug/Kg	380	NAC	03/18/2008 / 20:08	
Pentachlorophenol	EPA 8270C	ND	ug/Kg	1500	NAC	03/18/2008 / 20:08	
Phenanthrene	EPA 8270C	ND	ug/Kg	380	NAC	03/18/2008 / 20:08	
Anthracene	EPA 8270C	ND	ug/Kg	380	NAC	03/18/2008 / 20:08	
Di-n-butylphthalate	EPA 8270C	ND	ug/Kg	380	NAC	03/18/2008 / 20:08	
Fluoranthene	EPA 8270C	560	ug/Kg	380	NAC	03/18/2008 / 20:08	
Pyrene	EPA 8270C	620	ug/Kg	380	NAC	03/18/2008 / 20:08	
Butyl Benzyl Phthalate	EPA 8270C	ND	ug/Kg	380	NAC	03/18/2008 / 20:08	
3,3'-Dichlorobenzidine	EPA 8270C	ND	ug/Kg	380	NAC	03/18/2008 / 20:08	
Benzo(a)anthracene	EPA 8270C	ND	ug/Kg	380	NAC	03/18/2008 / 20:08	
Chrysene	EPA 8270C	ND	ug/Kg	380	NAC	03/18/2008 / 20:08	
bis(2-Ethylhexyl)phthalate	EPA 8270C	ND	ug/Kg	380	NAC	03/18/2008 / 20:08	
Di-n-octyl phthalate	EPA 8270C	ND	ug/Kg	380	NAC	03/18/2008 / 20:08	
Indeno (1,2,3-cd)Pyrene	EPA 8270C	ND	ug/Kg	380	NAC	03/18/2008 / 20:08	

Customer: ATC Associates

Workorder No. 0803-00119

Sample: 008 SB-04 (5-10')
(Continued)

Parameter	Method	Results	Units	PQL	Tech	Analysis Date/Time	Qual
Benzo(b)fluoranthene	EPA 8270C	ND	ug/Kg	380	NAC	03/18/2008 / 20:08	
Benzo(k)fluoranthene	EPA 8270C	ND	ug/Kg	380	NAC	03/18/2008 / 20:08	
Benzo(a)pyrene	EPA 8270C	ND	ug/Kg	380	NAC	03/18/2008 / 20:08	
Dibenzo(a,h)Anthracene	EPA 8270C	ND	ug/Kg	380	NAC	03/18/2008 / 20:08	
Benzo (g,h,i) perylene	EPA 8270C	ND	ug/Kg	380	NAC	03/18/2008 / 20:08	
2-FLUOROPHENOL (SURR)		31.6	%		NAC	03/18/2008 / 20:08	
PHENOL-D5 (SURR)		34.3	%		NAC	03/18/2008 / 20:08	
NITROBENZENE-D5 (SURR)		56.7	%		NAC	03/18/2008 / 20:08	
2-FLUOROBIPHENYL (SURR)		59.4	%		NAC	03/18/2008 / 20:08	
2,4,6-TRIBROMOPHENOL (SURR)		33.6	%		NAC	03/18/2008 / 20:08	
TERPHENYL-D14 (SURR)		72.8	%		NAC	03/18/2008 / 20:08	
Pesticides/PCBs							
Pesticides-Soil/Solid							
alpha-BHC	EPA 8081A	ND	ug/Kg	2.0	NAC	03/21/2008 / 11:08	
beta-BHC	EPA 8081A	ND	ug/Kg	2.0	NAC	03/21/2008 / 11:08	
gamma-BHC (Lindane)	EPA 8081A	ND	ug/Kg	2.0	NAC	03/21/2008 / 11:08	
delta-BHC	EPA 8081A	ND	ug/Kg	2.0	NAC	03/21/2008 / 11:08	
Heptachlor	EPA 8081A	ND	ug/Kg	2.0	NAC	03/21/2008 / 11:08	
Heptachlor Epoxide	EPA 8081A	ND	ug/Kg	2.0	NAC	03/21/2008 / 11:08	
Aldrin	EPA 8081A	ND	ug/Kg	2.0	NAC	03/21/2008 / 11:08	
Dieldrin	EPA 8081A	ND	ug/Kg	2.0	NAC	03/21/2008 / 11:08	
Endrin	EPA 8081A	ND	ug/Kg	2.0	NAC	03/21/2008 / 11:08	
4,4'-DDD	EPA 8081A	ND	ug/Kg	2.0	NAC	03/21/2008 / 11:08	
4,4'-DDE	EPA 8081A	ND	ug/Kg	2.0	NAC	03/21/2008 / 11:08	
4,4'-DDT	EPA 8081A	ND	ug/Kg	2.0	NAC	03/21/2008 / 11:08	
Endosulfan I	EPA 8081A	ND	ug/Kg	2.0	NAC	03/21/2008 / 11:08	
Endosulfan II	EPA 8081A	ND	ug/Kg	2.0	NAC	03/21/2008 / 11:08	
Endosulfan Sulfate	EPA 8081A	ND	ug/Kg	2.0	NAC	03/21/2008 / 11:08	
Endrin Aldehyde	EPA 8081A	ND	ug/Kg	2.0	NAC	03/21/2008 / 11:08	
Methoxychlor	EPA 8081A	ND	ug/Kg	2.0	NAC	03/21/2008 / 11:08	
Endrin Ketone	EPA 8081A	ND	ug/Kg	2.0	NAC	03/21/2008 / 11:08	
Chlordane	EPA 8081A	ND	ug/Kg	39.2	NAC	03/21/2008 / 11:08	
Toxaphene	EPA 8081A	ND	ug/Kg	39.2	NAC	03/21/2008 / 11:08	
TCMX (SURROGATE)		98.3	%		NAC	03/21/2008 / 11:08	

Customer: ATC Associates

Workorder No. 0803-00119

Sample: 008 SB-04 (5-10')
(Continued)

Parameter	Method	Results	Units	PQL	Tech	Analysis Date/Time	Qual
DCB (SURROGATE)		106	%		NAC	03/21/2008 / 11:08	
PCB-SOIL/SOLID							
PCB-1016	EPA 8082	ND	ug/Kg	39.2	NAC	03/19/2008 / 11:06	
PCB-1221	EPA 8082	ND	ug/Kg	39.2	NAC	03/19/2008 / 11:06	
PCB-1232	EPA 8082	ND	ug/Kg	39.2	NAC	03/19/2008 / 11:06	
PCB-1242	EPA 8082	ND	ug/Kg	39.2	NAC	03/19/2008 / 11:06	
PCB-1248	EPA 8082	ND	ug/Kg	39.2	NAC	03/19/2008 / 11:06	
PCB-1254	EPA 8082	ND	ug/Kg	39.2	NAC	03/19/2008 / 11:06	
PCB-1260	EPA 8082	ND	ug/Kg	39.2	NAC	03/19/2008 / 11:06	
PCB-1262	EPA 8082	ND	ug/Kg	39.2	NAC	03/19/2008 / 11:06	
PCB-1268	EPA 8082	ND	ug/Kg	39.2	NAC	03/19/2008 / 11:06	
TCMX (SURROGATE)		97.2	%		NAC	03/19/2008 / 11:06	
DCB (SURROGATE)		108	%		NAC	03/19/2008 / 11:06	R10
Target Analyte List Metals							
Antimony	6010B, SW-846	ND	mg/Kg	4.59	PJS	03/17/2008 / 12:11	
Aluminum	6010B, SW-846	7910	mg/Kg	22.7	PJS	03/17/2008 / 12:11	
Arsenic	6010B, SW-846	40.7	mg/Kg	11.4	PJS	03/17/2008 / 12:11	RL3
Barium	6010B, SW-846	940	mg/Kg	3.4	PJS	03/17/2008 / 12:11	
Beryllium	6010B, SW-846	ND	mg/Kg	0.341	PJS	03/17/2008 / 12:11	
Cadmium	6010B, SW-846	ND	mg/Kg	0.341	PJS	03/17/2008 / 12:11	
Chromium	6010B, SW-846	18.2	mg/Kg	2.27	PJS	03/17/2008 / 12:11	RL3
Calcium	6010B, SW-846	36700	mg/Kg	170	PJS	03/17/2008 / 12:11	
Iron	6010B, SW-846	14100	mg/Kg	11.4	PJS	03/17/2008 / 12:11	
Cobalt	6010B, SW-846	7.75	mg/Kg	6.81	PJS	03/17/2008 / 12:11	
Copper	6010B, SW-846	33.0	mg/Kg	5.68	PJS	03/17/2008 / 12:11	
Lead	6010B, SW-846	1500	mg/Kg	6.81	PJS	03/17/2008 / 12:11	RL3
Magnesium	6010B, SW-846	3840	mg/Kg	136	PJS	03/17/2008 / 12:11	
Manganese	6010B, SW-846	240	mg/Kg	1.70	PJS	03/17/2008 / 12:11	
Mercury	SW-846; 7471A	1.12	mg/Kg	0.0383	PJS	03/20/2008 / 15:46	
Nickel	6010B, SW-846	16.6	mg/Kg	4.54	PJS	03/17/2008 / 12:11	
Vanadium	6010B, SW-846	21.2	mg/Kg	5.68	PJS	03/17/2008 / 12:11	
Selenium	6010B, SW-846	ND	mg/Kg	10.4	PJS	03/17/2008 / 12:11	RL3
Potassium	6010B, SW-846	2020	mg/Kg	170	PJS	03/17/2008 / 12:11	
Silver	6010B, SW-846	ND	mg/Kg	0.57	PJS	03/17/2008 / 12:11	

Customer: ATC Associates

Workorder No. 0803-00119

Sample: 008 SB-04 (5-10')
(Continued)

Parameter	Method	Results	Units	PQL	Tech	Analysis Date/Time	Qual
Sodium	6010B, SW-846	560	mg/Kg	170	PJS	03/17/2008 / 12:11	
Thallium	6010B, SW-846	4.87	mg/Kg	2.27	PJS	03/17/2008 / 12:11	
Zinc	6010B, SW-846	425	mg/Kg	5.68	PJS	03/17/2008 / 12:11	
Percent Solids	SM 2540G	84.7	%		TLL	03/14/2008 / 7:18	
PCB OIL/SOIL EXTRACTIONS		30.10	G		LHP	03/17/2008 / 14:08	
Flame/ICP Solid Digestion	EPA 3050B	96.1538			TDJ	03/14/2008 / 17:37	

Sample: 009 SB-05 (0-2')
Collection Date: 03/12/2008 Time: 11:15:00AM **Received Date: 03/13/2008 Time: 10:00:00AM**
Matrix: SOIL

Parameter	Method	Results	Units	PQL	Tech	Analysis Date/Time	Qual
TCL VOLATILES-SOIL							
Vinyl Chloride	EPA 8260B	ND	ug/Kg	9.1	NAC	03/20/2008 / 15:46	
Chloromethane	EPA 8260B	ND	ug/Kg	9.1	NAC	03/20/2008 / 15:46	
Bromomethane	EPA 8260B	ND	ug/Kg	9.1	NAC	03/20/2008 / 15:46	
Chloroethane	EPA 8260B	ND	ug/Kg	9.1	NAC	03/20/2008 / 15:46	
1,1-Dichloroethylene	EPA 8260B	ND	ug/Kg	9.1	NAC	03/20/2008 / 15:46	
Acetone	EPA 8260B	ND	ug/Kg	45	NAC	03/20/2008 / 15:46	
Methylene Chloride	EPA 8260B	ND	ug/Kg	36	NAC	03/20/2008 / 15:46	
Methyl-Tert-Butyl-Ether	EPA 8260B	ND	ug/Kg	9.1	NAC	03/20/2008 / 15:46	
trans-1,2-Dichloroethylene	EPA 8260B	ND	ug/Kg	9.1	NAC	03/20/2008 / 15:46	
1,1-Dichloroethane	EPA 8260B	ND	ug/Kg	9.1	NAC	03/20/2008 / 15:46	
2-Butanone-(MEK)	EPA 8260B	ND	ug/Kg	45	NAC	03/20/2008 / 15:46	
cis-1,2-Dichloroethylene	EPA 8260B	ND	ug/Kg	9.1	NAC	03/20/2008 / 15:46	
Carbon Disulfide	EPA 8260B	ND	ug/Kg	9.1	NAC	03/20/2008 / 15:46	
Chloroform	EPA 8260B	ND	ug/Kg	9.1	NAC	03/20/2008 / 15:46	
1,1,1-Trichloroethane	EPA 8260B	ND	ug/Kg	9.1	NAC	03/20/2008 / 15:46	
Carbon Tetrachloride	EPA 8260B	ND	ug/Kg	9.1	NAC	03/20/2008 / 15:46	
Benzene	EPA 8260B	ND	ug/Kg	9.1	NAC	03/20/2008 / 15:46	
1,2-Dichloroethane	EPA 8260B	ND	ug/Kg	9.1	NAC	03/20/2008 / 15:46	
Trichloroethylene	EPA 8260B	ND	ug/Kg	9.1	NAC	03/20/2008 / 15:46	
1,2-Dichloropropane	EPA 8260B	ND	ug/Kg	9.1	NAC	03/20/2008 / 15:46	

Customer: ATC Associates

Workorder No. 0803-00119

Sample: 009 SB-05 (0-2')
(Continued)

Parameter	Method	Results	Units	PQL	Tech	Analysis Date/Time	Qual
4-Methyl-2-Pentanone (MIBK)	EPA 8260B	ND	ug/Kg	45	NAC	03/20/2008 / 15:46	
cis-1,3-Dichloropropene	EPA 8260B	ND	ug/Kg	9.1	NAC	03/20/2008 / 15:46	
Toluene	EPA 8260B	ND	ug/Kg	9.1	NAC	03/20/2008 / 15:46	
trans-1,3-Dichloropropene	EPA 8260B	ND	ug/Kg	9.1	NAC	03/20/2008 / 15:46	
Bromodichloromethane	EPA 8260B	ND	ug/Kg	9.1	NAC	03/20/2008 / 15:46	
1,1,2-Trichloroethane	EPA 8260B	ND	ug/Kg	9.1	NAC	03/20/2008 / 15:46	
2-Hexanone	EPA 8260B	ND	ug/Kg	45	NAC	03/20/2008 / 15:46	
Tetrachloroethylene	EPA 8260B	ND	ug/Kg	9.1	NAC	03/20/2008 / 15:46	
Dibromochloromethane	EPA 8260B	ND	ug/Kg	9.1	NAC	03/20/2008 / 15:46	
Chlorobenzene	EPA 8260B	ND	ug/Kg	9.1	NAC	03/20/2008 / 15:46	
Ethylbenzene	EPA 8260B	ND	ug/Kg	9.1	NAC	03/20/2008 / 15:46	
M & P XYLENE	EPA 8260B	ND	ug/Kg	18	NAC	03/20/2008 / 15:46	
O-XYLENE	EPA 8260B	ND	ug/Kg	9.1	NAC	03/20/2008 / 15:46	
Styrene	EPA 8260B	ND	ug/Kg	9.1	NAC	03/20/2008 / 15:46	
Bromoform	EPA 8260B	ND	ug/Kg	9.1	NAC	03/20/2008 / 15:46	
1,1,2,2-Tetrachloroethane	EPA 8260B	ND	ug/Kg	9.1	NAC	03/20/2008 / 15:46	I
DIBROMOFLUOROMETHANE (SURR)		99.7	%		NAC	03/20/2008 / 15:46	
TOLUENE-D8 (SURROGATE)		90.7	%		NAC	03/20/2008 / 15:46	
4-BROMOFLUOROBENZENE (SURR)		67.0	%		NAC	03/20/2008 / 15:46	
TCL SEMIVOLATILE-SOILS							
bis(2-Chloroethyl)ether	EPA 8270C	ND	ug/Kg	350	NAC	03/18/2008 / 20:46	
Phenol	EPA 8270C	ND	ug/Kg	350	NAC	03/18/2008 / 20:46	
2-Chlorophenol	EPA 8270C	ND	ug/Kg	350	NAC	03/18/2008 / 20:46	
1,3-Dichlorobenzene	EPA 8270C	ND	ug/Kg	350	NAC	03/18/2008 / 20:46	
1,4-Dichlorobenzene	EPA 8270C	ND	ug/Kg	350	NAC	03/18/2008 / 20:46	
1,2-Dichlorobenzene	EPA 8270C	ND	ug/Kg	350	NAC	03/18/2008 / 20:46	
2,2'-oxybis(1-Chloropropane	EPA 8270C	ND	ug/Kg	350	NAC	03/18/2008 / 20:46	
2-Methyl Phenol	EPA 8270C	ND	ug/Kg	350	NAC	03/18/2008 / 20:46	
Hexachloroethane	EPA 8270C	ND	ug/Kg	350	NAC	03/18/2008 / 20:46	
N-Nitroso-di-n-propylamine	EPA 8270C	ND	ug/Kg	350	NAC	03/18/2008 / 20:46	
3&4-Methyl Phenol	EPA 8270C	ND	ug/Kg	700	NAC	03/18/2008 / 20:46	
Nitrobenzene	EPA 8270C	ND	ug/Kg	350	NAC	03/18/2008 / 20:46	
Isophorone	EPA 8270C	ND	ug/Kg	350	NAC	03/18/2008 / 20:46	
2-Nitrophenol	EPA 8270C	ND	ug/Kg	350	NAC	03/18/2008 / 20:46	

Customer: ATC Associates

Workorder No. 0803-00119

Sample: 009 SB-05 (0-2')
(Continued)

Parameter	Method	Results	Units	PQL	Tech	Analysis Date/Time	Qual
2,4-Dimethylphenol	EPA 8270C	ND	ug/Kg	350	NAC	03/18/2008 / 20:46	
bis(2-Chloroethoxy)methane	EPA 8270C	ND	ug/Kg	350	NAC	03/18/2008 / 20:46	
2,4-Dichlorophenol	EPA 8270C	ND	ug/Kg	350	NAC	03/18/2008 / 20:46	
1,2,4-Trichlorobenzene	EPA 8270C	ND	ug/Kg	350	NAC	03/18/2008 / 20:46	
Naphthalene	EPA 8270C	ND	ug/Kg	350	NAC	03/18/2008 / 20:46	
4-Chloroanaline	EPA 8270C	ND	ug/Kg	350	NAC	03/18/2008 / 20:46	
Hexachlorobutadiene	EPA 8270C	ND	ug/Kg	350	NAC	03/18/2008 / 20:46	
4-Chloro-3-methylphenol	EPA 8270C	ND	ug/Kg	350	NAC	03/18/2008 / 20:46	
2-Methyl Naphthalene	EPA 8270C	ND	ug/Kg	350	NAC	03/18/2008 / 20:46	
Hexachlorocyclopentadiene	EPA 8270C	ND	ug/Kg	350	NAC	03/18/2008 / 20:46	
2-Chloronaphthalene	EPA 8270C	ND	ug/Kg	350	NAC	03/18/2008 / 20:46	
2,4,6-Trichlorophenol	EPA 8270C	ND	ug/Kg	350	NAC	03/18/2008 / 20:46	
2,4,5-Trichlorophenol	EPA 8270C	ND	ug/Kg	350	NAC	03/18/2008 / 20:46	
2-Nitroaniline	EPA 8270C	ND	ug/Kg	350	NAC	03/18/2008 / 20:46	
Acenaphthylene	EPA 8270C	ND	ug/Kg	350	NAC	03/18/2008 / 20:46	
Dimethyl Phthalate	EPA 8270C	ND	ug/Kg	350	NAC	03/18/2008 / 20:46	
2,6-Dinitrotoluene	EPA 8270C	ND	ug/Kg	350	NAC	03/18/2008 / 20:46	
Acenaphthene	EPA 8270C	ND	ug/Kg	350	NAC	03/18/2008 / 20:46	
3-Nitroaniline	EPA 8270C	ND	ug/Kg	350	NAC	03/18/2008 / 20:46	
2,4-Dinitrophenol	EPA 8270C	ND	ug/Kg	1400	NAC	03/18/2008 / 20:46	
Dibenzofuran	EPA 8270C	ND	ug/Kg	350	NAC	03/18/2008 / 20:46	
2,4-Dinitrotoluene	EPA 8270C	ND	ug/Kg	350	NAC	03/18/2008 / 20:46	
4-Nitrophenol	EPA 8270C	ND	ug/Kg	700	NAC	03/18/2008 / 20:46	
Fluorene	EPA 8270C	ND	ug/Kg	350	NAC	03/18/2008 / 20:46	
4-Chlorophenyl Phenyl Ether	EPA 8270C	ND	ug/Kg	350	NAC	03/18/2008 / 20:46	
Diethyl Phthalate	EPA 8270C	ND	ug/Kg	350	NAC	03/18/2008 / 20:46	
4-Nitroaniline	EPA 8270C	ND	ug/Kg	350	NAC	03/18/2008 / 20:46	
2-Methyl-4,6-dinitrophenol	EPA 8270C	ND	ug/Kg	1400	NAC	03/18/2008 / 20:46	
N-Nitrosodiphenylamine	EPA 8270C	ND	ug/Kg	350	NAC	03/18/2008 / 20:46	
4-Bromophenyl Phenyl Ether	EPA 8270C	ND	ug/Kg	350	NAC	03/18/2008 / 20:46	
Hexachlorobenzene	EPA 8270C	ND	ug/Kg	350	NAC	03/18/2008 / 20:46	
Pentachlorophenol	EPA 8270C	ND	ug/Kg	1400	NAC	03/18/2008 / 20:46	
Phenanthrene	EPA 8270C	420	ug/Kg	350	NAC	03/18/2008 / 20:46	
Anthracene	EPA 8270C	ND	ug/Kg	350	NAC	03/18/2008 / 20:46	

Customer: ATC Associates

Workorder No. 0803-00119

Sample: 009 SB-05 (0-2')
(Continued)

Parameter	Method	Results	Units	PQL	Tech	Analysis Date/Time	Qual
Di-n-butylphthalate	EPA 8270C	ND	ug/Kg	350	NAC	03/18/2008 / 20:46	
Fluoranthene	EPA 8270C	660	ug/Kg	350	NAC	03/18/2008 / 20:46	
Pyrene	EPA 8270C	720	ug/Kg	350	NAC	03/18/2008 / 20:46	
Butyl Benzyl Phthalate	EPA 8270C	ND	ug/Kg	350	NAC	03/18/2008 / 20:46	
3,3'-Dichlorobenzidine	EPA 8270C	ND	ug/Kg	350	NAC	03/18/2008 / 20:46	
Benzo(a)anthracene	EPA 8270C	ND	ug/Kg	350	NAC	03/18/2008 / 20:46	
Chrysene	EPA 8270C	350	ug/Kg	350	NAC	03/18/2008 / 20:46	
bis(2-Ethylhexyl)phthalate	EPA 8270C	ND	ug/Kg	350	NAC	03/18/2008 / 20:46	
Di-n-octyl phthalate	EPA 8270C	ND	ug/Kg	350	NAC	03/18/2008 / 20:46	
Indeno (1,2,3-cd)Pyrene	EPA 8270C	ND	ug/Kg	350	NAC	03/18/2008 / 20:46	
Benzo(b)fluoranthene	EPA 8270C	ND	ug/Kg	350	NAC	03/18/2008 / 20:46	
Benzo(k)fluoranthene	EPA 8270C	ND	ug/Kg	350	NAC	03/18/2008 / 20:46	
Benzo(a)pyrene	EPA 8270C	ND	ug/Kg	350	NAC	03/18/2008 / 20:46	
Dibenzo(a,h)Anthracene	EPA 8270C	ND	ug/Kg	350	NAC	03/18/2008 / 20:46	
Benzo (g,h,i) perylene	EPA 8270C	ND	ug/Kg	350	NAC	03/18/2008 / 20:46	
2-FLUOROPHENOL (SURR)		42.6	%		NAC	03/18/2008 / 20:46	
PHENOL-D5 (SURR)		47.2	%		NAC	03/18/2008 / 20:46	
NITROBENZENE-D5 (SURR)		79.4	%		NAC	03/18/2008 / 20:46	
2-FLUOROBIPHENYL (SURR)		84.9	%		NAC	03/18/2008 / 20:46	
2,4,6-TRIBROMOPHENOL (SURR)		49.6	%		NAC	03/18/2008 / 20:46	
TERPHENYL-D14 (SURR)		101	%		NAC	03/18/2008 / 20:46	
Pesticides/PCBs							
Pesticides-Soil/Solid							
alpha-BHC	EPA 8081A	ND	ug/Kg	1.9	NAC	03/21/2008 / 21:00	
beta-BHC	EPA 8081A	ND	ug/Kg	1.9	NAC	03/21/2008 / 21:00	
gamma-BHC (Lindane)	EPA 8081A	ND	ug/Kg	1.9	NAC	03/21/2008 / 21:00	
delta-BHC	EPA 8081A	ND	ug/Kg	1.9	NAC	03/21/2008 / 21:00	
Heptachlor	EPA 8081A	ND	ug/Kg	1.9	NAC	03/21/2008 / 21:00	
Heptachlor Epoxide	EPA 8081A	ND	ug/Kg	1.9	NAC	03/21/2008 / 21:00	
Aldrin	EPA 8081A	ND	ug/Kg	1.9	NAC	03/21/2008 / 21:00	
Dieldrin	EPA 8081A	ND	ug/Kg	1.9	NAC	03/21/2008 / 21:00	
Endrin	EPA 8081A	ND	ug/Kg	1.9	NAC	03/21/2008 / 21:00	
4,4'-DDD	EPA 8081A	ND	ug/Kg	1.9	NAC	03/21/2008 / 21:00	
4,4'-DDE	EPA 8081A	ND	ug/Kg	1.9	NAC	03/21/2008 / 21:00	

Customer: ATC Associates

Workorder No. 0803-00119

Sample: 009 SB-05 (0-2')
(Continued)

Parameter	Method	Results	Units	PQL	Tech	Analysis Date/Time	Qual
4,4'-DDT	EPA 8081A	ND	ug/Kg	1.9	NAC	03/21/2008 / 21:00	
Endosulfan I	EPA 8081A	ND	ug/Kg	1.9	NAC	03/21/2008 / 21:00	
Endosulfan II	EPA 8081A	ND	ug/Kg	1.9	NAC	03/21/2008 / 21:00	
Endosulfan Sulfate	EPA 8081A	ND	ug/Kg	1.9	NAC	03/21/2008 / 21:00	
Endrin Aldehyde	EPA 8081A	ND	ug/Kg	1.9	NAC	03/21/2008 / 21:00	
Methoxychlor	EPA 8081A	ND	ug/Kg	1.9	NAC	03/21/2008 / 21:00	
Endrin Ketone	EPA 8081A	ND	ug/Kg	1.9	NAC	03/21/2008 / 21:00	
Chlordane	EPA 8081A	ND	ug/Kg	38.4	NAC	03/21/2008 / 21:00	
Toxaphene	EPA 8081A	ND	ug/Kg	38.4	NAC	03/21/2008 / 21:00	
TCMX (SURROGATE)		104	%		NAC	03/21/2008 / 21:00	
DCB (SURROGATE)		101	%		NAC	03/21/2008 / 21:00	
PCB-SOIL/SOLID							
PCB-1016	EPA 8082	ND	ug/Kg	38.4	NAC	03/19/2008 / 19:00	
PCB-1221	EPA 8082	ND	ug/Kg	38.4	NAC	03/19/2008 / 19:00	
PCB-1232	EPA 8082	ND	ug/Kg	38.4	NAC	03/19/2008 / 19:00	
PCB-1242	EPA 8082	ND	ug/Kg	38.4	NAC	03/19/2008 / 19:00	
PCB-1248	EPA 8082	ND	ug/Kg	38.4	NAC	03/19/2008 / 19:00	
PCB-1254	EPA 8082	ND	ug/Kg	38.4	NAC	03/19/2008 / 19:00	
PCB-1260	EPA 8082	ND	ug/Kg	38.4	NAC	03/19/2008 / 19:00	
PCB-1262	EPA 8082	ND	ug/Kg	38.4	NAC	03/19/2008 / 19:00	
PCB-1268	EPA 8082	ND	ug/Kg	38.4	NAC	03/19/2008 / 19:00	
TCMX (SURROGATE)		88.7	%		NAC	03/19/2008 / 19:00	
DCB (SURROGATE)		128	%		NAC	03/19/2008 / 19:00	
Target Analyte List Metals							
Antimony	6010B, SW-846	ND	mg/Kg	4.53	PJS	03/17/2008 / 12:11	
Aluminum	6010B, SW-846	11700	mg/Kg	22.4	PJS	03/17/2008 / 12:11	
Arsenic	6010B, SW-846	30.4	mg/Kg	11.2	PJS	03/17/2008 / 12:11	RL3
Barium	6010B, SW-846	51.8	mg/Kg	3.4	PJS	03/17/2008 / 12:11	
Beryllium	6010B, SW-846	ND	mg/Kg	0.337	PJS	03/17/2008 / 12:11	
Cadmium	6010B, SW-846	ND	mg/Kg	0.337	PJS	03/17/2008 / 12:11	
Chromium	6010B, SW-846	21.8	mg/Kg	2.24	PJS	03/17/2008 / 12:11	RL3
Calcium	6010B, SW-846	1600	mg/Kg	168	PJS	03/17/2008 / 12:11	
Iron	6010B, SW-846	15800	mg/Kg	11.2	PJS	03/17/2008 / 12:11	
Cobalt	6010B, SW-846	6.85	mg/Kg	6.73	PJS	03/17/2008 / 12:11	

Customer: ATC Associates

Workorder No. 0803-00119

Sample: 009 SB-05 (0-2')
(Continued)

Parameter	Method	Results	Units	PQL	Tech	Analysis Date/Time	Qual
Copper	6010B, SW-846	14.7	mg/Kg	5.61	PJS	03/17/2008 / 12:11	
Lead	6010B, SW-846	12.5	mg/Kg	6.73	PJS	03/17/2008 / 12:11	RL3
Magnesium	6010B, SW-846	2920	mg/Kg	135	PJS	03/17/2008 / 12:11	
Manganese	6010B, SW-846	227	mg/Kg	1.68	PJS	03/17/2008 / 12:11	
Mercury	SW-846; 7471A	0.222	mg/Kg	0.0377	PJS	03/20/2008 / 15:46	
Nickel	6010B, SW-846	14.6	mg/Kg	4.49	PJS	03/17/2008 / 12:11	
Vanadium	6010B, SW-846	16.8	mg/Kg	5.61	PJS	03/17/2008 / 12:11	
Selenium	6010B, SW-846	ND	mg/Kg	10.3	PJS	03/17/2008 / 12:11	RL3
Potassium	6010B, SW-846	920	mg/Kg	168	PJS	03/17/2008 / 12:11	
Silver	6010B, SW-846	ND	mg/Kg	0.56	PJS	03/17/2008 / 12:11	
Sodium	6010B, SW-846	333	mg/Kg	168	PJS	03/17/2008 / 12:11	
Thallium	6010B, SW-846	5.13	mg/Kg	2.24	PJS	03/17/2008 / 12:11	
Zinc	6010B, SW-846	39.7	mg/Kg	5.61	PJS	03/17/2008 / 12:11	
Percent Solids	SM 2540G	86.5	%		TLL	03/14/2008 / 7:18	
PCB OIL/SOIL EXTRACTIONS		30.09	G		LHP	03/17/2008 / 14:08	
Flame/ICP Solid Digestion	EPA 3050B	97.0874			TDJ	03/14/2008 / 17:37	

Sample: 010 SB-05 (5-10')
Collection Date: 03/12/2008 Time: 11:20:00AM **Received Date: 03/13/2008 Time: 10:00:00AM**
Matrix: SOIL

Parameter	Method	Results	Units	PQL	Tech	Analysis Date/Time	Qual
TCL VOLATILES-SOIL							
Vinyl Chloride	EPA 8260B	ND	ug/Kg	7.3	NAC	03/20/2008 / 16:17	
Chloromethane	EPA 8260B	ND	ug/Kg	7.3	NAC	03/20/2008 / 16:17	
Bromomethane	EPA 8260B	ND	ug/Kg	7.3	NAC	03/20/2008 / 16:17	
Chloroethane	EPA 8260B	ND	ug/Kg	7.3	NAC	03/20/2008 / 16:17	
1,1-Dichloroethylene	EPA 8260B	ND	ug/Kg	7.3	NAC	03/20/2008 / 16:17	
Acetone	EPA 8260B	ND	ug/Kg	37	NAC	03/20/2008 / 16:17	
Methylene Chloride	EPA 8260B	ND	ug/Kg	29	NAC	03/20/2008 / 16:17	
Methyl-Tert-Butyl-Ether	EPA 8260B	ND	ug/Kg	7.3	NAC	03/20/2008 / 16:17	
trans-1,2-Dichloroethylene	EPA 8260B	ND	ug/Kg	7.3	NAC	03/20/2008 / 16:17	
1,1-Dichloroethane	EPA 8260B	ND	ug/Kg	7.3	NAC	03/20/2008 / 16:17	

Customer: ATC Associates

Workorder No. 0803-00119

Sample: 010 SB-05 (5-10')
(Continued)

Parameter	Method	Results	Units	PQL	Tech	Analysis Date/Time	Qual
2-Butanone-(MEK)	EPA 8260B	ND	ug/Kg	37	NAC	03/20/2008 / 16:17	
cis-1,2-Dichloroethylene	EPA 8260B	ND	ug/Kg	7.3	NAC	03/20/2008 / 16:17	
Carbon Disulfide	EPA 8260B	ND	ug/Kg	7.3	NAC	03/20/2008 / 16:17	
Chloroform	EPA 8260B	ND	ug/Kg	7.3	NAC	03/20/2008 / 16:17	
1,1,1-Trichloroethane	EPA 8260B	ND	ug/Kg	7.3	NAC	03/20/2008 / 16:17	
Carbon Tetrachloride	EPA 8260B	ND	ug/Kg	7.3	NAC	03/20/2008 / 16:17	
Benzene	EPA 8260B	ND	ug/Kg	7.3	NAC	03/20/2008 / 16:17	
1,2-Dichloroethane	EPA 8260B	ND	ug/Kg	7.3	NAC	03/20/2008 / 16:17	
Trichloroethylene	EPA 8260B	ND	ug/Kg	7.3	NAC	03/20/2008 / 16:17	
1,2-Dichloropropane	EPA 8260B	ND	ug/Kg	7.3	NAC	03/20/2008 / 16:17	
4-Methyl-2-Pentanone (MIBK)	EPA 8260B	ND	ug/Kg	37	NAC	03/20/2008 / 16:17	
cis-1,3-Dichloropropene	EPA 8260B	ND	ug/Kg	7.3	NAC	03/20/2008 / 16:17	
Toluene	EPA 8260B	ND	ug/Kg	7.3	NAC	03/20/2008 / 16:17	
trans-1,3-Dichloropropene	EPA 8260B	ND	ug/Kg	7.3	NAC	03/20/2008 / 16:17	
Bromodichloromethane	EPA 8260B	ND	ug/Kg	7.3	NAC	03/20/2008 / 16:17	
1,1,2-Trichloroethane	EPA 8260B	ND	ug/Kg	7.3	NAC	03/20/2008 / 16:17	
2-Hexanone	EPA 8260B	ND	ug/Kg	37	NAC	03/20/2008 / 16:17	
Tetrachloroethylene	EPA 8260B	ND	ug/Kg	7.3	NAC	03/20/2008 / 16:17	
Dibromochloromethane	EPA 8260B	ND	ug/Kg	7.3	NAC	03/20/2008 / 16:17	
Chlorobenzene	EPA 8260B	ND	ug/Kg	7.3	NAC	03/20/2008 / 16:17	
Ethylbenzene	EPA 8260B	ND	ug/Kg	7.3	NAC	03/20/2008 / 16:17	
M & P XYLENE	EPA 8260B	ND	ug/Kg	15	NAC	03/20/2008 / 16:17	
O-XYLENE	EPA 8260B	ND	ug/Kg	7.3	NAC	03/20/2008 / 16:17	
Styrene	EPA 8260B	ND	ug/Kg	7.3	NAC	03/20/2008 / 16:17	
Bromoform	EPA 8260B	ND	ug/Kg	7.3	NAC	03/20/2008 / 16:17	
1,1,2,2-Tetrachloroethane	EPA 8260B	ND	ug/Kg	7.3	NAC	03/20/2008 / 16:17	I
DIBROMOFLUOROMETHANE (SURR)		115	%		NAC	03/20/2008 / 16:17	
TOLUENE-D8 (SURROGATE)		82.7	%		NAC	03/20/2008 / 16:17	GX
4-BROMOFLUOROBENZENE (SURR)		56.7	%		NAC	03/20/2008 / 16:17	GX
TCL SEMIVOLATILE-SOILS							
bis(2-Chloroethyl)ether	EPA 8270C	ND	ug/Kg	370	NAC	03/18/2008 / 21:23	
Phenol	EPA 8270C	ND	ug/Kg	370	NAC	03/18/2008 / 21:23	
2-Chlorophenol	EPA 8270C	ND	ug/Kg	370	NAC	03/18/2008 / 21:23	
1,3-Dichlorobenzene	EPA 8270C	ND	ug/Kg	370	NAC	03/18/2008 / 21:23	

Customer: ATC Associates

Workorder No. 0803-00119

Sample: 010 SB-05 (5-10')
(Continued)

Parameter	Method	Results	Units	PQL	Tech	Analysis Date/Time	Qual
1,4-Dichlorobenzene	EPA 8270C	ND	ug/Kg	370	NAC	03/18/2008 / 21:23	
1,2-Dichlorobenzene	EPA 8270C	ND	ug/Kg	370	NAC	03/18/2008 / 21:23	
2,2'-oxybis(1-Chloropropane	EPA 8270C	ND	ug/Kg	370	NAC	03/18/2008 / 21:23	
2-Methyl Phenol	EPA 8270C	ND	ug/Kg	370	NAC	03/18/2008 / 21:23	
Hexachloroethane	EPA 8270C	ND	ug/Kg	370	NAC	03/18/2008 / 21:23	
N-Nitroso-di-n-propylamine	EPA 8270C	ND	ug/Kg	370	NAC	03/18/2008 / 21:23	
3&4-Methyl Phenol	EPA 8270C	ND	ug/Kg	740	NAC	03/18/2008 / 21:23	
Nitrobenzene	EPA 8270C	ND	ug/Kg	370	NAC	03/18/2008 / 21:23	
Isophorone	EPA 8270C	ND	ug/Kg	370	NAC	03/18/2008 / 21:23	
2-Nitrophenol	EPA 8270C	ND	ug/Kg	370	NAC	03/18/2008 / 21:23	
2,4-Dimethylphenol	EPA 8270C	ND	ug/Kg	370	NAC	03/18/2008 / 21:23	
bis(2-Chloroethoxy)methane	EPA 8270C	ND	ug/Kg	370	NAC	03/18/2008 / 21:23	
2,4-Dichlorophenol	EPA 8270C	ND	ug/Kg	370	NAC	03/18/2008 / 21:23	
1,2,4-Trichlorobenzene	EPA 8270C	ND	ug/Kg	370	NAC	03/18/2008 / 21:23	
Naphthalene	EPA 8270C	ND	ug/Kg	370	NAC	03/18/2008 / 21:23	
4-Chloroanaline	EPA 8270C	ND	ug/Kg	370	NAC	03/18/2008 / 21:23	
Hexachlorobutadiene	EPA 8270C	ND	ug/Kg	370	NAC	03/18/2008 / 21:23	
4-Chloro-3-methylphenol	EPA 8270C	ND	ug/Kg	370	NAC	03/18/2008 / 21:23	
2-Methyl Naphthalene	EPA 8270C	ND	ug/Kg	370	NAC	03/18/2008 / 21:23	
Hexachlorocyclopentadiene	EPA 8270C	ND	ug/Kg	370	NAC	03/18/2008 / 21:23	
2-Chloronaphthalene	EPA 8270C	ND	ug/Kg	370	NAC	03/18/2008 / 21:23	
2,4,6-Trichlorophenol	EPA 8270C	ND	ug/Kg	370	NAC	03/18/2008 / 21:23	
2,4,5-Trichlorophenol	EPA 8270C	ND	ug/Kg	370	NAC	03/18/2008 / 21:23	
2-Nitroaniline	EPA 8270C	ND	ug/Kg	370	NAC	03/18/2008 / 21:23	
Acenaphthylene	EPA 8270C	ND	ug/Kg	370	NAC	03/18/2008 / 21:23	
Dimethyl Phthalate	EPA 8270C	ND	ug/Kg	370	NAC	03/18/2008 / 21:23	
2,6-Dinitrotoluene	EPA 8270C	ND	ug/Kg	370	NAC	03/18/2008 / 21:23	
Acenaphthene	EPA 8270C	ND	ug/Kg	370	NAC	03/18/2008 / 21:23	
3-Nitroaniline	EPA 8270C	ND	ug/Kg	370	NAC	03/18/2008 / 21:23	
2,4-Dinitrophenol	EPA 8270C	ND	ug/Kg	1500	NAC	03/18/2008 / 21:23	
Dibenzofuran	EPA 8270C	ND	ug/Kg	370	NAC	03/18/2008 / 21:23	
2,4-Dinitrotoluene	EPA 8270C	ND	ug/Kg	370	NAC	03/18/2008 / 21:23	
4-Nitrophenol	EPA 8270C	ND	ug/Kg	740	NAC	03/18/2008 / 21:23	
Fluorene	EPA 8270C	ND	ug/Kg	370	NAC	03/18/2008 / 21:23	

Customer: ATC Associates

Workorder No. 0803-00119

Sample: 010 SB-05 (5-10')
(Continued)

Parameter	Method	Results	Units	PQL	Tech	Analysis Date/Time	Qual
4-Chlorophenyl Phenyl Ether	EPA 8270C	ND	ug/Kg	370	NAC	03/18/2008 / 21:23	
Diethyl Phthalate	EPA 8270C	ND	ug/Kg	370	NAC	03/18/2008 / 21:23	
4-Nitroaniline	EPA 8270C	ND	ug/Kg	370	NAC	03/18/2008 / 21:23	
2-Methyl-4,6-dinitrophenol	EPA 8270C	ND	ug/Kg	1500	NAC	03/18/2008 / 21:23	
N-Nitrosodiphenylamine	EPA 8270C	ND	ug/Kg	370	NAC	03/18/2008 / 21:23	
4-Bromophenyl Phenyl Ether	EPA 8270C	ND	ug/Kg	370	NAC	03/18/2008 / 21:23	
Hexachlorobenzene	EPA 8270C	ND	ug/Kg	370	NAC	03/18/2008 / 21:23	
Pentachlorophenol	EPA 8270C	ND	ug/Kg	1500	NAC	03/18/2008 / 21:23	
Phenanthrene	EPA 8270C	1500	ug/Kg	370	NAC	03/18/2008 / 21:23	
Anthracene	EPA 8270C	ND	ug/Kg	370	NAC	03/18/2008 / 21:23	
Di-n-butylphthalate	EPA 8270C	ND	ug/Kg	370	NAC	03/18/2008 / 21:23	
Fluoranthene	EPA 8270C	1500	ug/Kg	370	NAC	03/18/2008 / 21:23	
Pyrene	EPA 8270C	1600	ug/Kg	370	NAC	03/18/2008 / 21:23	
Butyl Benzyl Phthalate	EPA 8270C	ND	ug/Kg	370	NAC	03/18/2008 / 21:23	
3,3'-Dichlorobenzidine	EPA 8270C	ND	ug/Kg	370	NAC	03/18/2008 / 21:23	
Benzo(a)anthracene	EPA 8270C	650	ug/Kg	370	NAC	03/18/2008 / 21:23	
Chrysene	EPA 8270C	680	ug/Kg	370	NAC	03/18/2008 / 21:23	
bis(2-Ethylhexyl)phthalate	EPA 8270C	ND	ug/Kg	370	NAC	03/18/2008 / 21:23	
Di-n-octyl phthalate	EPA 8270C	ND	ug/Kg	370	NAC	03/18/2008 / 21:23	
Indeno (1,2,3-cd)Pyrene	EPA 8270C	370	ug/Kg	370	NAC	03/18/2008 / 21:23	
Benzo(b)fluoranthene	EPA 8270C	560	ug/Kg	370	NAC	03/18/2008 / 21:23	
Benzo(k)fluoranthene	EPA 8270C	530	ug/Kg	370	NAC	03/18/2008 / 21:23	
Benzo(a)pyrene	EPA 8270C	590	ug/Kg	370	NAC	03/18/2008 / 21:23	
Dibenzo(a,h)Anthracene	EPA 8270C	ND	ug/Kg	370	NAC	03/18/2008 / 21:23	
Benzo (g,h,i) perylene	EPA 8270C	ND	ug/Kg	370	NAC	03/18/2008 / 21:23	
2-FLUOROPHENOL (SURR)		43.4	%		NAC	03/18/2008 / 21:23	
PHENOL-D5 (SURR)		46.5	%		NAC	03/18/2008 / 21:23	
NITROBENZENE-D5 (SURR)		83.9	%		NAC	03/18/2008 / 21:23	
2-FLUOROBIPHENYL (SURR)		89.2	%		NAC	03/18/2008 / 21:23	
2,4,6-TRIBROMOPHENOL (SURR)		52.0	%		NAC	03/18/2008 / 21:23	
TERPHENYL-D14 (SURR)		104	%		NAC	03/18/2008 / 21:23	
Pesticides/PCBs							
Pesticides-Soil/Solid							
alpha-BHC	EPA 8081A	ND	ug/Kg	1.9	NAC	03/21/2008 / 11:08	

Customer: ATC Associates

Workorder No. 0803-00119

Sample: 010 SB-05 (5-10')
(Continued)

Parameter	Method	Results	Units	PQL	Tech	Analysis Date/Time	Qual
beta-BHC	EPA 8081A	ND	ug/Kg	1.9	NAC	03/21/2008 / 11:08	
gamma-BHC (Lindane)	EPA 8081A	ND	ug/Kg	1.9	NAC	03/21/2008 / 11:08	
delta-BHC	EPA 8081A	ND	ug/Kg	1.9	NAC	03/21/2008 / 11:08	
Heptachlor	EPA 8081A	ND	ug/Kg	1.9	NAC	03/21/2008 / 11:08	
Heptachlor Epoxide	EPA 8081A	ND	ug/Kg	1.9	NAC	03/21/2008 / 11:08	
Aldrin	EPA 8081A	ND	ug/Kg	1.9	NAC	03/21/2008 / 11:08	
Dieldrin	EPA 8081A	ND	ug/Kg	1.9	NAC	03/21/2008 / 11:08	
Endrin	EPA 8081A	ND	ug/Kg	1.9	NAC	03/21/2008 / 11:08	
4,4'-DDD	EPA 8081A	ND	ug/Kg	1.9	NAC	03/21/2008 / 11:08	
4,4'-DDE	EPA 8081A	ND	ug/Kg	1.9	NAC	03/21/2008 / 11:08	
4,4'-DDT	EPA 8081A	ND	ug/Kg	1.9	NAC	03/21/2008 / 11:08	
Endosulfan I	EPA 8081A	ND	ug/Kg	1.9	NAC	03/21/2008 / 11:08	
Endosulfan II	EPA 8081A	ND	ug/Kg	1.9	NAC	03/21/2008 / 11:08	
Endosulfan Sulfate	EPA 8081A	ND	ug/Kg	1.9	NAC	03/21/2008 / 11:08	
Endrin Aldehyde	EPA 8081A	ND	ug/Kg	1.9	NAC	03/21/2008 / 11:08	
Methoxychlor	EPA 8081A	ND	ug/Kg	1.9	NAC	03/21/2008 / 11:08	
Endrin Ketone	EPA 8081A	ND	ug/Kg	1.9	NAC	03/21/2008 / 11:08	
Chlordane	EPA 8081A	ND	ug/Kg	37.1	NAC	03/21/2008 / 11:08	
Toxaphene	EPA 8081A	ND	ug/Kg	37.1	NAC	03/21/2008 / 11:08	
TCMX (SURROGATE)		107	%		NAC	03/21/2008 / 11:08	
DCB (SURROGATE)		100	%		NAC	03/21/2008 / 11:08	R10
PCB-SOIL/SOLID							
PCB-1016	EPA 8082	ND	ug/Kg	37.1	NAC	03/19/2008 / 11:06	
PCB-1221	EPA 8082	ND	ug/Kg	37.1	NAC	03/19/2008 / 11:06	
PCB-1232	EPA 8082	ND	ug/Kg	37.1	NAC	03/19/2008 / 11:06	
PCB-1242	EPA 8082	ND	ug/Kg	37.1	NAC	03/19/2008 / 11:06	
PCB-1248	EPA 8082	ND	ug/Kg	37.1	NAC	03/19/2008 / 11:06	
PCB-1254	EPA 8082	ND	ug/Kg	37.1	NAC	03/19/2008 / 11:06	
PCB-1260	EPA 8082	ND	ug/Kg	37.1	NAC	03/19/2008 / 11:06	
PCB-1262	EPA 8082	ND	ug/Kg	37.1	NAC	03/19/2008 / 11:06	
PCB-1268	EPA 8082	ND	ug/Kg	37.1	NAC	03/19/2008 / 11:06	
TCMX (SURROGATE)		125	%		NAC	03/19/2008 / 11:06	
DCB (SURROGATE)		294	%		NAC	03/19/2008 / 11:06	G2,R1
Target Analyte List Metals							

Customer: ATC Associates

Workorder No. 0803-00119

Sample: 010 SB-05 (5-10')
(Continued)

Parameter	Method	Results	Units	PQL	Tech	Analysis Date/Time	Qual
Antimony	6010B, SW-846	ND	mg/Kg	4.46	PJS	03/17/2008 / 12:11	
Aluminum	6010B, SW-846	8960	mg/Kg	22.1	PJS	03/17/2008 / 12:11	
Arsenic	6010B, SW-846	35.7	mg/Kg	11.1	PJS	03/17/2008 / 12:11	RL3
Barium	6010B, SW-846	130	mg/Kg	3.3	PJS	03/17/2008 / 12:11	
Beryllium	6010B, SW-846	ND	mg/Kg	0.332	PJS	03/17/2008 / 12:11	
Cadmium	6010B, SW-846	ND	mg/Kg	0.332	PJS	03/17/2008 / 12:11	
Chromium	6010B, SW-846	26.5	mg/Kg	2.21	PJS	03/17/2008 / 12:11	RL3
Calcium	6010B, SW-846	6410	mg/Kg	166	PJS	03/17/2008 / 12:11	
Iron	6010B, SW-846	17500	mg/Kg	11.1	PJS	03/17/2008 / 12:11	
Cobalt	6010B, SW-846	8.77	mg/Kg	6.63	PJS	03/17/2008 / 12:11	
Copper	6010B, SW-846	48.3	mg/Kg	5.53	PJS	03/17/2008 / 12:11	
Lead	6010B, SW-846	336	mg/Kg	6.63	PJS	03/17/2008 / 12:11	RL3
Magnesium	6010B, SW-846	3950	mg/Kg	133	PJS	03/17/2008 / 12:11	
Manganese	6010B, SW-846	330	mg/Kg	1.66	PJS	03/17/2008 / 12:11	
Mercury	SW-846; 7471A	0.154	mg/Kg	0.0358	PJS	03/20/2008 / 15:46	
Nickel	6010B, SW-846	23.4	mg/Kg	4.42	PJS	03/17/2008 / 12:11	
Vanadium	6010B, SW-846	23.8	mg/Kg	5.53	PJS	03/17/2008 / 12:11	
Selenium	6010B, SW-846	ND	mg/Kg	10.2	PJS	03/17/2008 / 12:11	RL3
Potassium	6010B, SW-846	1160	mg/Kg	166	PJS	03/17/2008 / 12:11	
Silver	6010B, SW-846	ND	mg/Kg	0.55	PJS	03/17/2008 / 12:11	
Sodium	6010B, SW-846	460	mg/Kg	166	PJS	03/17/2008 / 12:11	
Thallium	6010B, SW-846	6.24	mg/Kg	2.21	PJS	03/17/2008 / 12:11	
Zinc	6010B, SW-846	148	mg/Kg	5.53	PJS	03/17/2008 / 12:11	
Percent Solids	SM 2540G	89.6	%		TLL	03/14/2008 / 7:18	
PCB OIL/SOIL EXTRACTIONS		30.08	G		LHP	03/17/2008 / 14:08	
Flame/ICP Solid Digestion	EPA 3050B	99.0099			TDJ	03/14/2008 / 17:37	

Sample: 011 SB-06 (0-2')
Collection Date: 03/12/2008 Time: 11:45:00AM **Received Date: 03/13/2008 Time: 10:00:00AM**
Matrix: SOIL

Parameter	Method	Results	Units	PQL	Tech	Analysis Date/Time	Qual
TCL VOLATILES-SOIL							

Customer: ATC Associates

Workorder No. 0803-00119

Sample: 011 SB-06 (0-2')
(Continued)

Parameter	Method	Results	Units	PQL	Tech	Analysis Date/Time	Qual
Vinyl Chloride	EPA 8260B	ND	ug/Kg	9.1	NAC	03/20/2008 / 16:49	
Chloromethane	EPA 8260B	ND	ug/Kg	9.1	NAC	03/20/2008 / 16:49	
Bromomethane	EPA 8260B	ND	ug/Kg	9.1	NAC	03/20/2008 / 16:49	
Chloroethane	EPA 8260B	ND	ug/Kg	9.1	NAC	03/20/2008 / 16:49	
1,1-Dichloroethylene	EPA 8260B	ND	ug/Kg	9.1	NAC	03/20/2008 / 16:49	
Acetone	EPA 8260B	ND	ug/Kg	46	NAC	03/20/2008 / 16:49	
Methylene Chloride	EPA 8260B	ND	ug/Kg	36	NAC	03/20/2008 / 16:49	
Methyl-Tert-Butyl-Ether	EPA 8260B	ND	ug/Kg	9.1	NAC	03/20/2008 / 16:49	
trans-1,2-Dichloroethylene	EPA 8260B	ND	ug/Kg	9.1	NAC	03/20/2008 / 16:49	
1,1-Dichloroethane	EPA 8260B	ND	ug/Kg	9.1	NAC	03/20/2008 / 16:49	
2-Butanone-(MEK)	EPA 8260B	ND	ug/Kg	46	NAC	03/20/2008 / 16:49	
cis-1,2-Dichloroethylene	EPA 8260B	ND	ug/Kg	9.1	NAC	03/20/2008 / 16:49	
Carbon Disulfide	EPA 8260B	ND	ug/Kg	9.1	NAC	03/20/2008 / 16:49	
Chloroform	EPA 8260B	ND	ug/Kg	9.1	NAC	03/20/2008 / 16:49	
1,1,1-Trichloroethane	EPA 8260B	ND	ug/Kg	9.1	NAC	03/20/2008 / 16:49	
Carbon Tetrachloride	EPA 8260B	ND	ug/Kg	9.1	NAC	03/20/2008 / 16:49	
Benzene	EPA 8260B	ND	ug/Kg	9.1	NAC	03/20/2008 / 16:49	
1,2-Dichloroethane	EPA 8260B	ND	ug/Kg	9.1	NAC	03/20/2008 / 16:49	
Trichloroethylene	EPA 8260B	ND	ug/Kg	9.1	NAC	03/20/2008 / 16:49	
1,2-Dichloropropane	EPA 8260B	ND	ug/Kg	9.1	NAC	03/20/2008 / 16:49	
4-Methyl-2-Pentanone (MIBK)	EPA 8260B	ND	ug/Kg	46	NAC	03/20/2008 / 16:49	
cis-1,3-Dichloropropene	EPA 8260B	ND	ug/Kg	9.1	NAC	03/20/2008 / 16:49	
Toluene	EPA 8260B	ND	ug/Kg	9.1	NAC	03/20/2008 / 16:49	
trans-1,3-Dichloropropene	EPA 8260B	ND	ug/Kg	9.1	NAC	03/20/2008 / 16:49	
Bromodichloromethane	EPA 8260B	ND	ug/Kg	9.1	NAC	03/20/2008 / 16:49	
1,1,2-Trichloroethane	EPA 8260B	ND	ug/Kg	9.1	NAC	03/20/2008 / 16:49	
2-Hexanone	EPA 8260B	ND	ug/Kg	46	NAC	03/20/2008 / 16:49	
Tetrachloroethylene	EPA 8260B	ND	ug/Kg	9.1	NAC	03/20/2008 / 16:49	
Dibromochloromethane	EPA 8260B	ND	ug/Kg	9.1	NAC	03/20/2008 / 16:49	
Chlorobenzene	EPA 8260B	ND	ug/Kg	9.1	NAC	03/20/2008 / 16:49	
Ethylbenzene	EPA 8260B	ND	ug/Kg	9.1	NAC	03/20/2008 / 16:49	
M & P XYLENE	EPA 8260B	ND	ug/Kg	18	NAC	03/20/2008 / 16:49	
O-XYLENE	EPA 8260B	ND	ug/Kg	9.1	NAC	03/20/2008 / 16:49	
Styrene	EPA 8260B	ND	ug/Kg	9.1	NAC	03/20/2008 / 16:49	

Customer: ATC Associates

Workorder No. 0803-00119

Sample: 011 SB-06 (0-2')
(Continued)

Parameter	Method	Results	Units	PQL	Tech	Analysis Date/Time	Qual
Bromoform	EPA 8260B	ND	ug/Kg	9.1	NAC	03/20/2008 / 16:49	
1,1,2,2-Tetrachloroethane	EPA 8260B	ND	ug/Kg	9.1	NAC	03/20/2008 / 16:49	
DIBROMOFLUOROMETHANE (SURR)		108	%		NAC	03/20/2008 / 16:49	
TOLUENE-D8 (SURROGATE)		90.5	%		NAC	03/20/2008 / 16:49	
4-BROMOFLUOROBENZENE (SURR)		73.2	%		NAC	03/20/2008 / 16:49	
TCL SEMIVOLATILE-SOILS							
bis(2-Chloroethyl)ether	EPA 8270C	ND	ug/Kg	600	NAC	03/18/2008 / 22:01	
Phenol	EPA 8270C	ND	ug/Kg	600	NAC	03/18/2008 / 22:01	
2-Chlorophenol	EPA 8270C	ND	ug/Kg	600	NAC	03/18/2008 / 22:01	
1,3-Dichlorobenzene	EPA 8270C	ND	ug/Kg	600	NAC	03/18/2008 / 22:01	
1,4-Dichlorobenzene	EPA 8270C	ND	ug/Kg	600	NAC	03/18/2008 / 22:01	
1,2-Dichlorobenzene	EPA 8270C	ND	ug/Kg	600	NAC	03/18/2008 / 22:01	
2,2'-oxybis(1-Chloropropane	EPA 8270C	ND	ug/Kg	600	NAC	03/18/2008 / 22:01	
2-Methyl Phenol	EPA 8270C	ND	ug/Kg	600	NAC	03/18/2008 / 22:01	
Hexachloroethane	EPA 8270C	ND	ug/Kg	600	NAC	03/18/2008 / 22:01	
N-Nitroso-di-n-propylamine	EPA 8270C	ND	ug/Kg	600	NAC	03/18/2008 / 22:01	
3&4-Methyl Phenol	EPA 8270C	ND	ug/Kg	1200	NAC	03/18/2008 / 22:01	
Nitrobenzene	EPA 8270C	ND	ug/Kg	600	NAC	03/18/2008 / 22:01	
Isophorone	EPA 8270C	ND	ug/Kg	600	NAC	03/18/2008 / 22:01	
2-Nitrophenol	EPA 8270C	ND	ug/Kg	600	NAC	03/18/2008 / 22:01	
2,4-Dimethylphenol	EPA 8270C	ND	ug/Kg	600	NAC	03/18/2008 / 22:01	
bis(2-Chloroethoxy)methane	EPA 8270C	ND	ug/Kg	600	NAC	03/18/2008 / 22:01	
2,4-Dichlorophenol	EPA 8270C	ND	ug/Kg	600	NAC	03/18/2008 / 22:01	
1,2,4-Trichlorobenzene	EPA 8270C	ND	ug/Kg	600	NAC	03/18/2008 / 22:01	
Naphthalene	EPA 8270C	ND	ug/Kg	600	NAC	03/18/2008 / 22:01	
4-Chloroanaline	EPA 8270C	ND	ug/Kg	600	NAC	03/18/2008 / 22:01	
Hexachlorobutadiene	EPA 8270C	ND	ug/Kg	600	NAC	03/18/2008 / 22:01	
4-Chloro-3-methylphenol	EPA 8270C	ND	ug/Kg	600	NAC	03/18/2008 / 22:01	
2-Methyl Naphthalene	EPA 8270C	ND	ug/Kg	600	NAC	03/18/2008 / 22:01	
Hexachlorocyclopentadiene	EPA 8270C	ND	ug/Kg	600	NAC	03/18/2008 / 22:01	
2-Chloronaphthalene	EPA 8270C	ND	ug/Kg	600	NAC	03/18/2008 / 22:01	
2,4,6-Trichlorophenol	EPA 8270C	ND	ug/Kg	600	NAC	03/18/2008 / 22:01	
2,4,5-Trichlorophenol	EPA 8270C	ND	ug/Kg	600	NAC	03/18/2008 / 22:01	
2-Nitroaniline	EPA 8270C	ND	ug/Kg	600	NAC	03/18/2008 / 22:01	

Customer: ATC Associates

Workorder No. 0803-00119

Sample: 011 SB-06 (0-2')
(Continued)

Parameter	Method	Results	Units	PQL	Tech	Analysis Date/Time	Qual
Acenaphthylene	EPA 8270C	ND	ug/Kg	600	NAC	03/18/2008 / 22:01	
Dimethyl Phthalate	EPA 8270C	ND	ug/Kg	600	NAC	03/18/2008 / 22:01	
2,6-Dinitrotoluene	EPA 8270C	ND	ug/Kg	600	NAC	03/18/2008 / 22:01	
Acenaphthene	EPA 8270C	ND	ug/Kg	600	NAC	03/18/2008 / 22:01	
3-Nitroaniline	EPA 8270C	ND	ug/Kg	600	NAC	03/18/2008 / 22:01	
2,4-Dinitrophenol	EPA 8270C	ND	ug/Kg	2400	NAC	03/18/2008 / 22:01	
Dibenzofuran	EPA 8270C	ND	ug/Kg	600	NAC	03/18/2008 / 22:01	
2,4-Dinitrotoluene	EPA 8270C	ND	ug/Kg	600	NAC	03/18/2008 / 22:01	
4-Nitrophenol	EPA 8270C	ND	ug/Kg	1200	NAC	03/18/2008 / 22:01	
Fluorene	EPA 8270C	ND	ug/Kg	600	NAC	03/18/2008 / 22:01	
4-Chlorophenyl Phenyl Ether	EPA 8270C	ND	ug/Kg	600	NAC	03/18/2008 / 22:01	
Diethyl Phthalate	EPA 8270C	ND	ug/Kg	600	NAC	03/18/2008 / 22:01	
4-Nitroaniline	EPA 8270C	ND	ug/Kg	600	NAC	03/18/2008 / 22:01	
2-Methyl-4,6-dinitrophenol	EPA 8270C	ND	ug/Kg	2400	NAC	03/18/2008 / 22:01	
N-Nitrosodiphenylamine	EPA 8270C	ND	ug/Kg	600	NAC	03/18/2008 / 22:01	
4-Bromophenyl Phenyl Ether	EPA 8270C	ND	ug/Kg	600	NAC	03/18/2008 / 22:01	
Hexachlorobenzene	EPA 8270C	ND	ug/Kg	600	NAC	03/18/2008 / 22:01	
Pentachlorophenol	EPA 8270C	ND	ug/Kg	2400	NAC	03/18/2008 / 22:01	
Phenanthrene	EPA 8270C	880	ug/Kg	600	NAC	03/18/2008 / 22:01	
Anthracene	EPA 8270C	ND	ug/Kg	600	NAC	03/18/2008 / 22:01	
Di-n-butylphthalate	EPA 8270C	ND	ug/Kg	600	NAC	03/18/2008 / 22:01	
Fluoranthene	EPA 8270C	1500	ug/Kg	600	NAC	03/18/2008 / 22:01	
Pyrene	EPA 8270C	1900	ug/Kg	600	NAC	03/18/2008 / 22:01	
Butyl Benzyl Phthalate	EPA 8270C	ND	ug/Kg	600	NAC	03/18/2008 / 22:01	
3,3'-Dichlorobenzidine	EPA 8270C	ND	ug/Kg	600	NAC	03/18/2008 / 22:01	
Benzo(a)anthracene	EPA 8270C	890	ug/Kg	600	NAC	03/18/2008 / 22:01	
Chrysene	EPA 8270C	1100	ug/Kg	600	NAC	03/18/2008 / 22:01	
bis(2-Ethylhexyl)phthalate	EPA 8270C	ND	ug/Kg	600	NAC	03/18/2008 / 22:01	
Di-n-octyl phthalate	EPA 8270C	ND	ug/Kg	600	NAC	03/18/2008 / 22:01	
Indeno (1,2,3-cd)Pyrene	EPA 8270C	910	ug/Kg	600	NAC	03/18/2008 / 22:01	
Benzo(b)fluoranthene	EPA 8270C	920	ug/Kg	600	NAC	03/18/2008 / 22:01	
Benzo(k)fluoranthene	EPA 8270C	900	ug/Kg	600	NAC	03/18/2008 / 22:01	
Benzo(a)pyrene	EPA 8270C	1000	ug/Kg	600	NAC	03/18/2008 / 22:01	
Dibenzo(a,h)Anthracene	EPA 8270C	ND	ug/Kg	600	NAC	03/18/2008 / 22:01	

Customer: ATC Associates

Workorder No. 0803-00119

Sample: 011 SB-06 (0-2')
(Continued)

Parameter	Method	Results	Units	PQL	Tech	Analysis Date/Time	Qual
Benzo (g,h,i) perylene	EPA 8270C	1300	ug/Kg	600	NAC	03/18/2008 / 22:01	
2-FLUOROPHENOL (SURR)		30.5	%		NAC	03/18/2008 / 22:01	
PHENOL-D5 (SURR)		34.0	%		NAC	03/18/2008 / 22:01	
NITROBENZENE-D5 (SURR)		58.9	%		NAC	03/18/2008 / 22:01	
2-FLUOROBIPHENYL (SURR)		67.5	%		NAC	03/18/2008 / 22:01	
2,4,6-TRIBROMOPHENOL (SURR)		38.6	%		NAC	03/18/2008 / 22:01	
TERPHENYL-D14 (SURR)		83.5	%		NAC	03/18/2008 / 22:01	
Pesticides/PCBs							
Pesticides-Soil/Solid							
alpha-BHC	EPA 8081A	ND	ug/Kg	2.0	NAC	03/21/2008 / 11:08	
beta-BHC	EPA 8081A	ND	ug/Kg	2.0	NAC	03/21/2008 / 11:08	
gamma-BHC (Lindane)	EPA 8081A	ND	ug/Kg	2.0	NAC	03/21/2008 / 11:08	
delta-BHC	EPA 8081A	ND	ug/Kg	2.0	NAC	03/21/2008 / 11:08	
Heptachlor	EPA 8081A	ND	ug/Kg	2.0	NAC	03/21/2008 / 11:08	
Heptachlor Epoxide	EPA 8081A	ND	ug/Kg	2.0	NAC	03/21/2008 / 11:08	
Aldrin	EPA 8081A	ND	ug/Kg	2.0	NAC	03/21/2008 / 11:08	
Dieldrin	EPA 8081A	ND	ug/Kg	2.0	NAC	03/21/2008 / 11:08	
Endrin	EPA 8081A	ND	ug/Kg	2.0	NAC	03/21/2008 / 11:08	
4,4'-DDD	EPA 8081A	ND	ug/Kg	2.0	NAC	03/21/2008 / 11:08	
4,4'-DDE	EPA 8081A	ND	ug/Kg	2.0	NAC	03/21/2008 / 11:08	
4,4'-DDT	EPA 8081A	ND	ug/Kg	2.0	NAC	03/21/2008 / 11:08	
Endosulfan I	EPA 8081A	ND	ug/Kg	2.0	NAC	03/21/2008 / 11:08	
Endosulfan II	EPA 8081A	ND	ug/Kg	2.0	NAC	03/21/2008 / 11:08	
Endosulfan Sulfate	EPA 8081A	ND	ug/Kg	2.0	NAC	03/21/2008 / 11:08	
Endrin Aldehyde	EPA 8081A	ND	ug/Kg	2.0	NAC	03/21/2008 / 11:08	
Methoxychlor	EPA 8081A	ND	ug/Kg	2.0	NAC	03/21/2008 / 11:08	
Endrin Ketone	EPA 8081A	ND	ug/Kg	2.0	NAC	03/21/2008 / 11:08	
Chlordane	EPA 8081A	ND	ug/Kg	40.1	NAC	03/21/2008 / 11:08	
Toxaphene	EPA 8081A	ND	ug/Kg	40.1	NAC	03/21/2008 / 11:08	
TCMX (SURROGATE)		108	%		NAC	03/21/2008 / 11:08	
DCB (SURROGATE)		108	%		NAC	03/21/2008 / 11:08	
PCB-SOIL/SOLID							
PCB-1016	EPA 8082	ND	ug/Kg	40.1	NAC	03/19/2008 / 11:06	
PCB-1221	EPA 8082	ND	ug/Kg	40.1	NAC	03/19/2008 / 11:06	

Customer: ATC Associates

Workorder No. 0803-00119

Sample: 011 SB-06 (0-2')
(Continued)

Parameter	Method	Results	Units	PQL	Tech	Analysis Date/Time	Qual
PCB-1232	EPA 8082	ND	ug/Kg	40.1	NAC	03/19/2008 / 11:06	
PCB-1242	EPA 8082	ND	ug/Kg	40.1	NAC	03/19/2008 / 11:06	
PCB-1248	EPA 8082	ND	ug/Kg	40.1	NAC	03/19/2008 / 11:06	
PCB-1254	EPA 8082	ND	ug/Kg	40.1	NAC	03/19/2008 / 11:06	
PCB-1260	EPA 8082	ND	ug/Kg	40.1	NAC	03/19/2008 / 11:06	
PCB-1262	EPA 8082	ND	ug/Kg	40.1	NAC	03/19/2008 / 11:06	
PCB-1268	EPA 8082	ND	ug/Kg	40.1	NAC	03/19/2008 / 11:06	
TCMX (SURROGATE)		124	%		NAC	03/19/2008 / 11:06	
DCB (SURROGATE)		137	%		NAC	03/19/2008 / 11:06	R10
Target Analyte List Metals							
Antimony	6010B, SW-846	ND	mg/Kg	4.82	PJS	03/17/2008 / 12:11	
Aluminum	6010B, SW-846	5260	mg/Kg	23.9	PJS	03/17/2008 / 12:11	
Arsenic	6010B, SW-846	74.2	mg/Kg	17.9	PJS	03/17/2008 / 12:11	RL3
Barium	6010B, SW-846	190	mg/Kg	3.6	PJS	03/17/2008 / 12:11	
Beryllium	6010B, SW-846	ND	mg/Kg	0.358	PJS	03/17/2008 / 12:11	
Cadmium	6010B, SW-846	2.86	mg/Kg	0.358	PJS	03/17/2008 / 12:11	
Chromium	6010B, SW-846	18.6	mg/Kg	3.58	PJS	03/17/2008 / 12:11	RL3
Calcium	6010B, SW-846	4180	mg/Kg	179	PJS	03/17/2008 / 12:11	
Iron	6010B, SW-846	31200	mg/Kg	11.9	PJS	03/17/2008 / 12:11	
Cobalt	6010B, SW-846	ND	mg/Kg	7.16	PJS	03/17/2008 / 12:11	
Copper	6010B, SW-846	87.7	mg/Kg	5.96	PJS	03/17/2008 / 12:11	
Lead	6010B, SW-846	671	mg/Kg	10.7	PJS	03/17/2008 / 12:11	RL3
Magnesium	6010B, SW-846	2150	mg/Kg	143	PJS	03/17/2008 / 12:11	
Manganese	6010B, SW-846	309	mg/Kg	1.79	PJS	03/17/2008 / 12:11	
Mercury	SW-846; 7471A	0.943	mg/Kg	0.0413	PJS	03/20/2008 / 15:46	
Nickel	6010B, SW-846	19.9	mg/Kg	4.77	PJS	03/17/2008 / 12:11	
Vanadium	6010B, SW-846	13.9	mg/Kg	5.96	PJS	03/17/2008 / 12:11	
Selenium	6010B, SW-846	ND	mg/Kg	16.5	PJS	03/17/2008 / 12:11	RL3
Potassium	6010B, SW-846	1300	mg/Kg	179	PJS	03/17/2008 / 12:11	
Silver	6010B, SW-846	0.716	mg/Kg	0.60	PJS	03/17/2008 / 12:11	
Sodium	6010B, SW-846	380	mg/Kg	179	PJS	03/17/2008 / 12:11	
Thallium	6010B, SW-846	10.9	mg/Kg	2.39	PJS	03/17/2008 / 12:11	
Zinc	6010B, SW-846	1090	mg/Kg	5.96	PJS	03/17/2008 / 12:11	
Percent Solids	SM 2540G	82.2	%		TLL	03/14/2008 / 7:18	

Customer: ATC Associates

Workorder No. 0803-00119

Sample: 011 SB-06 (0-2')
(Continued)

Parameter	Method	Results	Units	PQL	Tech	Analysis Date/Time	Qual
PCB OIL/SOIL EXTRACTIONS		30.34	G		LHP	03/17/2008 / 14:08	
Flame/ICP Solid Digestion	EPA 3050B	98.0392			TDJ	03/14/2008 / 17:37	

Sample: 012 SB-06 (5-10')
Collection Date: 03/12/2008 Time: 11:50:00AM **Received Date: 03/13/2008 Time: 10:00:00AM**
Matrix: SOIL

Parameter	Method	Results	Units	PQL	Tech	Analysis Date/Time	Qual
TCL VOLATILES-SOIL							
Vinyl Chloride	EPA 8260B	ND	ug/Kg	7.9	NAC	03/20/2008 / 14:11	
Chloromethane	EPA 8260B	ND	ug/Kg	7.9	NAC	03/20/2008 / 14:11	
Bromomethane	EPA 8260B	ND	ug/Kg	7.9	NAC	03/20/2008 / 14:11	
Chloroethane	EPA 8260B	ND	ug/Kg	7.9	NAC	03/20/2008 / 14:11	
1,1-Dichloroethylene	EPA 8260B	ND	ug/Kg	7.9	NAC	03/20/2008 / 14:11	
Acetone	EPA 8260B	ND	ug/Kg	40	NAC	03/20/2008 / 14:11	
Methylene Chloride	EPA 8260B	ND	ug/Kg	32	NAC	03/20/2008 / 14:11	
Methyl-Tert-Butyl-Ether	EPA 8260B	ND	ug/Kg	7.9	NAC	03/20/2008 / 14:11	
trans-1,2-Dichloroethylene	EPA 8260B	ND	ug/Kg	7.9	NAC	03/20/2008 / 14:11	
1,1-Dichloroethane	EPA 8260B	ND	ug/Kg	7.9	NAC	03/20/2008 / 14:11	
2-Butanone-(MEK)	EPA 8260B	ND	ug/Kg	40	NAC	03/20/2008 / 14:11	
cis-1,2-Dichloroethylene	EPA 8260B	ND	ug/Kg	7.9	NAC	03/20/2008 / 14:11	
Carbon Disulfide	EPA 8260B	ND	ug/Kg	7.9	NAC	03/20/2008 / 14:11	
Chloroform	EPA 8260B	ND	ug/Kg	7.9	NAC	03/20/2008 / 14:11	
1,1,1-Trichloroethane	EPA 8260B	ND	ug/Kg	7.9	NAC	03/20/2008 / 14:11	
Carbon Tetrachloride	EPA 8260B	ND	ug/Kg	7.9	NAC	03/20/2008 / 14:11	
Benzene	EPA 8260B	ND	ug/Kg	7.9	NAC	03/20/2008 / 14:11	
1,2-Dichloroethane	EPA 8260B	ND	ug/Kg	7.9	NAC	03/20/2008 / 14:11	
Trichloroethylene	EPA 8260B	ND	ug/Kg	7.9	NAC	03/20/2008 / 14:11	
1,2-Dichloropropane	EPA 8260B	ND	ug/Kg	7.9	NAC	03/20/2008 / 14:11	
4-Methyl-2-Pentanone (MIBK)	EPA 8260B	ND	ug/Kg	40	NAC	03/20/2008 / 14:11	
cis-1,3-Dichloropropene	EPA 8260B	ND	ug/Kg	7.9	NAC	03/20/2008 / 14:11	
Toluene	EPA 8260B	ND	ug/Kg	7.9	NAC	03/20/2008 / 14:11	
trans-1,3-Dichloropropene	EPA 8260B	ND	ug/Kg	7.9	NAC	03/20/2008 / 14:11	

Customer: ATC Associates

Workorder No. 0803-00119

Sample: 012 SB-06 (5-10')
(Continued)

Parameter	Method	Results	Units	PQL	Tech	Analysis Date/Time	Qual
Bromodichloromethane	EPA 8260B	ND	ug/Kg	7.9	NAC	03/20/2008 / 14:11	
1,1,2-Trichloroethane	EPA 8260B	ND	ug/Kg	7.9	NAC	03/20/2008 / 14:11	
2-Hexanone	EPA 8260B	ND	ug/Kg	40	NAC	03/20/2008 / 14:11	
Tetrachloroethylene	EPA 8260B	ND	ug/Kg	7.9	NAC	03/20/2008 / 14:11	
Dibromochloromethane	EPA 8260B	ND	ug/Kg	7.9	NAC	03/20/2008 / 14:11	
Chlorobenzene	EPA 8260B	ND	ug/Kg	7.9	NAC	03/20/2008 / 14:11	
Ethylbenzene	EPA 8260B	ND	ug/Kg	7.9	NAC	03/20/2008 / 14:11	
M & P XYLENE	EPA 8260B	ND	ug/Kg	16	NAC	03/20/2008 / 14:11	
O-XYLENE	EPA 8260B	ND	ug/Kg	7.9	NAC	03/20/2008 / 14:11	
Styrene	EPA 8260B	ND	ug/Kg	7.9	NAC	03/20/2008 / 14:11	
Bromoform	EPA 8260B	ND	ug/Kg	7.9	NAC	03/20/2008 / 14:11	
1,1,2,2-Tetrachloroethane	EPA 8260B	ND	ug/Kg	7.9	NAC	03/20/2008 / 14:11	
DIBROMOFLUOROMETHANE (SURR)		102	%		NAC	03/20/2008 / 14:11	
TOLUENE-D8 (SURROGATE)		92.6	%		NAC	03/20/2008 / 14:11	
4-BROMOFLUOROBENZENE (SURR)		76.5	%		NAC	03/20/2008 / 14:11	
TCL SEMIVOLATILE-SOILS							
bis(2-Chloroethyl)ether	EPA 8270C	ND	ug/Kg	610	NAC	03/19/2008 / 12:25	
Phenol	EPA 8270C	ND	ug/Kg	610	NAC	03/19/2008 / 12:25	
2-Chlorophenol	EPA 8270C	ND	ug/Kg	610	NAC	03/19/2008 / 12:25	
1,3-Dichlorobenzene	EPA 8270C	ND	ug/Kg	610	NAC	03/19/2008 / 12:25	
1,4-Dichlorobenzene	EPA 8270C	ND	ug/Kg	610	NAC	03/19/2008 / 12:25	
1,2-Dichlorobenzene	EPA 8270C	ND	ug/Kg	610	NAC	03/19/2008 / 12:25	
2,2'-oxybis(1-Chloropropane	EPA 8270C	ND	ug/Kg	610	NAC	03/19/2008 / 12:25	
2-Methyl Phenol	EPA 8270C	ND	ug/Kg	610	NAC	03/19/2008 / 12:25	
Hexachloroethane	EPA 8270C	ND	ug/Kg	610	NAC	03/19/2008 / 12:25	
N-Nitroso-di-n-propylamine	EPA 8270C	ND	ug/Kg	610	NAC	03/19/2008 / 12:25	
3&4-Methyl Phenol	EPA 8270C	ND	ug/Kg	1200	NAC	03/19/2008 / 12:25	
Nitrobenzene	EPA 8270C	ND	ug/Kg	610	NAC	03/19/2008 / 12:25	
Isophorone	EPA 8270C	ND	ug/Kg	610	NAC	03/19/2008 / 12:25	
2-Nitrophenol	EPA 8270C	ND	ug/Kg	610	NAC	03/19/2008 / 12:25	
2,4-Dimethylphenol	EPA 8270C	ND	ug/Kg	610	NAC	03/19/2008 / 12:25	
bis(2-Chloroethoxy)methane	EPA 8270C	ND	ug/Kg	610	NAC	03/19/2008 / 12:25	
2,4-Dichlorophenol	EPA 8270C	ND	ug/Kg	610	NAC	03/19/2008 / 12:25	
1,2,4-Trichlorobenzene	EPA 8270C	ND	ug/Kg	610	NAC	03/19/2008 / 12:25	

Customer: ATC Associates

Workorder No. 0803-00119

Sample: 012 SB-06 (5-10')
(Continued)

Parameter	Method	Results	Units	PQL	Tech	Analysis Date/Time	Qual
Naphthalene	EPA 8270C	ND	ug/Kg	610	NAC	03/19/2008 / 12:25	
4-Chloroanaline	EPA 8270C	ND	ug/Kg	610	NAC	03/19/2008 / 12:25	
Hexachlorobutadiene	EPA 8270C	ND	ug/Kg	610	NAC	03/19/2008 / 12:25	
4-Chloro-3-methylphenol	EPA 8270C	ND	ug/Kg	610	NAC	03/19/2008 / 12:25	
2-Methyl Naphthalene	EPA 8270C	ND	ug/Kg	610	NAC	03/19/2008 / 12:25	
Hexachlorocyclopentadiene	EPA 8270C	ND	ug/Kg	610	NAC	03/19/2008 / 12:25	
2-Chloronaphthalene	EPA 8270C	ND	ug/Kg	610	NAC	03/19/2008 / 12:25	
2,4,6-Trichlorophenol	EPA 8270C	ND	ug/Kg	610	NAC	03/19/2008 / 12:25	
2,4,5-Trichlorophenol	EPA 8270C	ND	ug/Kg	610	NAC	03/19/2008 / 12:25	
2-Nitroaniline	EPA 8270C	ND	ug/Kg	610	NAC	03/19/2008 / 12:25	
Acenaphthylene	EPA 8270C	ND	ug/Kg	610	NAC	03/19/2008 / 12:25	
Dimethyl Phthalate	EPA 8270C	ND	ug/Kg	610	NAC	03/19/2008 / 12:25	
2,6-Dinitrotoluene	EPA 8270C	ND	ug/Kg	610	NAC	03/19/2008 / 12:25	
Acenaphthene	EPA 8270C	ND	ug/Kg	610	NAC	03/19/2008 / 12:25	
3-Nitroaniline	EPA 8270C	ND	ug/Kg	610	NAC	03/19/2008 / 12:25	
2,4-Dinitrophenol	EPA 8270C	ND	ug/Kg	2500	NAC	03/19/2008 / 12:25	
Dibenzofuran	EPA 8270C	ND	ug/Kg	610	NAC	03/19/2008 / 12:25	
2,4-Dinitrotoluene	EPA 8270C	ND	ug/Kg	610	NAC	03/19/2008 / 12:25	
4-Nitrophenol	EPA 8270C	ND	ug/Kg	1200	NAC	03/19/2008 / 12:25	
Fluorene	EPA 8270C	ND	ug/Kg	610	NAC	03/19/2008 / 12:25	
4-Chlorophenyl Phenyl Ether	EPA 8270C	ND	ug/Kg	610	NAC	03/19/2008 / 12:25	
Diethyl Phthalate	EPA 8270C	ND	ug/Kg	610	NAC	03/19/2008 / 12:25	
4-Nitroaniline	EPA 8270C	ND	ug/Kg	610	NAC	03/19/2008 / 12:25	
2-Methyl-4,6-dinitrophenol	EPA 8270C	ND	ug/Kg	2500	NAC	03/19/2008 / 12:25	
N-Nitrosodiphenylamine	EPA 8270C	ND	ug/Kg	610	NAC	03/19/2008 / 12:25	
4-Bromophenyl Phenyl Ether	EPA 8270C	ND	ug/Kg	610	NAC	03/19/2008 / 12:25	
Hexachlorobenzene	EPA 8270C	ND	ug/Kg	610	NAC	03/19/2008 / 12:25	
Pentachlorophenol	EPA 8270C	ND	ug/Kg	2500	NAC	03/19/2008 / 12:25	
Phenanthrene	EPA 8270C	1700	ug/Kg	610	NAC	03/19/2008 / 12:25	
Anthracene	EPA 8270C	ND	ug/Kg	610	NAC	03/19/2008 / 12:25	
Di-n-butylphthalate	EPA 8270C	ND	ug/Kg	610	NAC	03/19/2008 / 12:25	
Fluoranthene	EPA 8270C	2500	ug/Kg	610	NAC	03/19/2008 / 12:25	
Pyrene	EPA 8270C	2300	ug/Kg	610	NAC	03/19/2008 / 12:25	
Butyl Benzyl Phthalate	EPA 8270C	ND	ug/Kg	610	NAC	03/19/2008 / 12:25	

Customer: ATC Associates

Workorder No. 0803-00119

Sample: 012 SB-06 (5-10')
(Continued)

Parameter	Method	Results	Units	PQL	Tech	Analysis Date/Time	Qual
3,3'-Dichlorobenzidine	EPA 8270C	ND	ug/Kg	610	NAC	03/19/2008 / 12:25	
Benzo(a)anthracene	EPA 8270C	900	ug/Kg	610	NAC	03/19/2008 / 12:25	
Chrysene	EPA 8270C	1300	ug/Kg	610	NAC	03/19/2008 / 12:25	
bis(2-Ethylhexyl)phthalate	EPA 8270C	820	ug/Kg	610	NAC	03/19/2008 / 12:25	
Di-n-octyl phthalate	EPA 8270C	ND	ug/Kg	610	NAC	03/19/2008 / 12:25	
Indeno (1,2,3-cd)Pyrene	EPA 8270C	630	ug/Kg	610	NAC	03/19/2008 / 12:25	
Benzo(b)fluoranthene	EPA 8270C	1200	ug/Kg	610	NAC	03/19/2008 / 12:25	
Benzo(k)fluoranthene	EPA 8270C	1100	ug/Kg	610	NAC	03/19/2008 / 12:25	
Benzo(a)pyrene	EPA 8270C	1000	ug/Kg	610	NAC	03/19/2008 / 12:25	
Dibenzo(a,h)Anthracene	EPA 8270C	ND	ug/Kg	610	NAC	03/19/2008 / 12:25	
Benzo (g,h,i) perylene	EPA 8270C	ND	ug/Kg	610	NAC	03/19/2008 / 12:25	
2-FLUOROPHENOL (SURR)		31.9	%		NAC	03/19/2008 / 12:25	
PHENOL-D5 (SURR)		38.1	%		NAC	03/19/2008 / 12:25	
NITROBENZENE-D5 (SURR)		67.6	%		NAC	03/19/2008 / 12:25	
2-FLUOROBIPHENYL (SURR)		73.2	%		NAC	03/19/2008 / 12:25	
2,4,6-TRIBROMOPHENOL (SURR)		37.0	%		NAC	03/19/2008 / 12:25	
TERPHENYL-D14 (SURR)		86.1	%		NAC	03/19/2008 / 12:25	
Pesticides/PCBs							
Pesticides-Soil/Solid							
alpha-BHC	EPA 8081A	ND	ug/Kg	1.8	NAC	03/21/2008 / 12:29	
beta-BHC	EPA 8081A	ND	ug/Kg	1.8	NAC	03/21/2008 / 12:29	
gamma-BHC (Lindane)	EPA 8081A	ND	ug/Kg	1.8	NAC	03/21/2008 / 12:29	
delta-BHC	EPA 8081A	ND	ug/Kg	1.8	NAC	03/21/2008 / 12:29	
Heptachlor	EPA 8081A	ND	ug/Kg	1.8	NAC	03/21/2008 / 12:29	
Heptachlor Epoxide	EPA 8081A	ND	ug/Kg	1.8	NAC	03/21/2008 / 12:29	
Aldrin	EPA 8081A	ND	ug/Kg	1.8	NAC	03/21/2008 / 12:29	
Dieldrin	EPA 8081A	ND	ug/Kg	1.8	NAC	03/21/2008 / 12:29	
Endrin	EPA 8081A	ND	ug/Kg	1.8	NAC	03/21/2008 / 12:29	
4,4'-DDD	EPA 8081A	ND	ug/Kg	1.8	NAC	03/21/2008 / 12:29	
4,4'-DDE	EPA 8081A	ND	ug/Kg	1.8	NAC	03/21/2008 / 12:29	
4,4'-DDT	EPA 8081A	ND	ug/Kg	1.8	NAC	03/21/2008 / 12:29	
Endosulfan I	EPA 8081A	ND	ug/Kg	1.8	NAC	03/21/2008 / 12:29	
Endosulfan II	EPA 8081A	ND	ug/Kg	1.8	NAC	03/21/2008 / 12:29	
Endosulfan Sulfate	EPA 8081A	ND	ug/Kg	1.8	NAC	03/21/2008 / 12:29	

Customer: ATC Associates

Workorder No. 0803-00119

Sample: 012 SB-06 (5-10')
(Continued)

Parameter	Method	Results	Units	PQL	Tech	Analysis Date/Time	Qual
Endrin Aldehyde	EPA 8081A	ND	ug/Kg	1.8	NAC	03/21/2008 / 12:29	
Methoxychlor	EPA 8081A	ND	ug/Kg	1.8	NAC	03/21/2008 / 12:29	
Endrin Ketone	EPA 8081A	ND	ug/Kg	1.8	NAC	03/21/2008 / 12:29	
Chlordane	EPA 8081A	ND	ug/Kg	36.8	NAC	03/21/2008 / 12:29	
Toxaphene	EPA 8081A	ND	ug/Kg	36.8	NAC	03/21/2008 / 12:29	
TCMX (SURROGATE)		95.2	%		NAC	03/21/2008 / 12:29	
DCB (SURROGATE)		106	%		NAC	03/21/2008 / 12:29	
PCB-SOIL/SOLID							
PCB-1016	EPA 8082	ND	ug/Kg	36.8	NAC	03/19/2008 / 11:06	
PCB-1221	EPA 8082	ND	ug/Kg	36.8	NAC	03/19/2008 / 11:06	
PCB-1232	EPA 8082	ND	ug/Kg	36.8	NAC	03/19/2008 / 11:06	
PCB-1242	EPA 8082	ND	ug/Kg	36.8	NAC	03/19/2008 / 11:06	
PCB-1248	EPA 8082	ND	ug/Kg	36.8	NAC	03/19/2008 / 11:06	
PCB-1254	EPA 8082	ND	ug/Kg	36.8	NAC	03/19/2008 / 11:06	
PCB-1260	EPA 8082	ND	ug/Kg	36.8	NAC	03/19/2008 / 11:06	
PCB-1262	EPA 8082	ND	ug/Kg	36.8	NAC	03/19/2008 / 11:06	
PCB-1268	EPA 8082	ND	ug/Kg	36.8	NAC	03/19/2008 / 11:06	
TCMX (SURROGATE)		122	%		NAC	03/19/2008 / 11:06	
DCB (SURROGATE)		121	%		NAC	03/19/2008 / 11:06	R10
Target Analyte List Metals							
Antimony	6010B, SW-846	ND	mg/Kg	4.15	PJS	03/17/2008 / 12:11	
Aluminum	6010B, SW-846	9430	mg/Kg	20.5	PJS	03/17/2008 / 12:11	
Arsenic	6010B, SW-846	34.7	mg/Kg	10.3	PJS	03/17/2008 / 12:11	RL3
Barium	6010B, SW-846	82.7	mg/Kg	3.1	PJS	03/17/2008 / 12:11	
Beryllium	6010B, SW-846	ND	mg/Kg	0.308	PJS	03/17/2008 / 12:11	
Cadmium	6010B, SW-846	0.369	mg/Kg	0.308	PJS	03/17/2008 / 12:11	
Chromium	6010B, SW-846	15.2	mg/Kg	2.05	PJS	03/17/2008 / 12:11	RL3
Calcium	6010B, SW-846	5870	mg/Kg	154	PJS	03/17/2008 / 12:11	
Iron	6010B, SW-846	17500	mg/Kg	10.3	PJS	03/17/2008 / 12:11	
Cobalt	6010B, SW-846	10.3	mg/Kg	6.16	PJS	03/17/2008 / 12:11	
Copper	6010B, SW-846	32.1	mg/Kg	5.13	PJS	03/17/2008 / 12:11	
Lead	6010B, SW-846	90.8	mg/Kg	6.16	PJS	03/17/2008 / 12:11	RL3
Magnesium	6010B, SW-846	4130	mg/Kg	123	PJS	03/17/2008 / 12:11	
Manganese	6010B, SW-846	281	mg/Kg	1.54	PJS	03/17/2008 / 12:11	

Customer: ATC Associates

Workorder No. 0803-00119

Sample: 012 SB-06 (5-10')
(Continued)

Parameter	Method	Results	Units	PQL	Tech	Analysis Date/Time	Qual
Mercury	SW-846; 7471A	0.271	mg/Kg	0.0354	PJS	03/20/2008 / 15:46	
Nickel	6010B, SW-846	16.7	mg/Kg	4.10	PJS	03/17/2008 / 12:11	
Vanadium	6010B, SW-846	16.9	mg/Kg	5.13	PJS	03/17/2008 / 12:11	
Selenium	6010B, SW-846	ND	mg/Kg	9.44	PJS	03/17/2008 / 12:11	RL3
Potassium	6010B, SW-846	2970	mg/Kg	154	PJS	03/17/2008 / 12:11	
Silver	6010B, SW-846	ND	mg/Kg	0.51	PJS	03/17/2008 / 12:11	
Sodium	6010B, SW-846	691	mg/Kg	154	PJS	03/17/2008 / 12:11	
Thallium	6010B, SW-846	6.75	mg/Kg	2.05	PJS	03/17/2008 / 12:11	
Zinc	6010B, SW-846	524	mg/Kg	5.13	PJS	03/17/2008 / 12:11	
Percent Solids	SM 2540G	89.4	%		TLL	03/14/2008 / 7:18	
PCB OIL/SOIL EXTRACTIONS		30.41	G		LHP	03/17/2008 / 14:08	
Flame/ICP Solid Digestion	EPA 3050B	91.7431			TDJ	03/14/2008 / 17:37	

Sample: 013 SB-02 (10-12')
Collection Date: 03/12/2008 Time: 8:25:00AM **Received Date: 03/13/2008 Time: 10:00:00AM**
Matrix: SOIL

Parameter	Method	Results	Units	PQL	Tech	Analysis Date/Time	Qual
TCL VOLATILES-SOIL							
Vinyl Chloride	EPA 8260B	ND	ug/Kg	8.3	NAC	03/20/2008 / 14:42	
Chloromethane	EPA 8260B	ND	ug/Kg	8.3	NAC	03/20/2008 / 14:42	
Bromomethane	EPA 8260B	ND	ug/Kg	8.3	NAC	03/20/2008 / 14:42	
Chloroethane	EPA 8260B	ND	ug/Kg	8.3	NAC	03/20/2008 / 14:42	
1,1-Dichloroethylene	EPA 8260B	ND	ug/Kg	8.3	NAC	03/20/2008 / 14:42	
Acetone	EPA 8260B	ND	ug/Kg	41	NAC	03/20/2008 / 14:42	
Methylene Chloride	EPA 8260B	ND	ug/Kg	33	NAC	03/20/2008 / 14:42	
Methyl-Tert-Butyl-Ether	EPA 8260B	ND	ug/Kg	8.3	NAC	03/20/2008 / 14:42	
trans-1,2-Dichloroethylene	EPA 8260B	ND	ug/Kg	8.3	NAC	03/20/2008 / 14:42	
1,1-Dichloroethane	EPA 8260B	ND	ug/Kg	8.3	NAC	03/20/2008 / 14:42	
2-Butanone-(MEK)	EPA 8260B	ND	ug/Kg	41	NAC	03/20/2008 / 14:42	
cis-1,2-Dichloroethylene	EPA 8260B	ND	ug/Kg	8.3	NAC	03/20/2008 / 14:42	
Carbon Disulfide	EPA 8260B	ND	ug/Kg	8.3	NAC	03/20/2008 / 14:42	
Chloroform	EPA 8260B	ND	ug/Kg	8.3	NAC	03/20/2008 / 14:42	

Customer: ATC Associates

Workorder No. 0803-00119

Sample: 013 SB-02 (10-12')
(Continued)

Parameter	Method	Results	Units	PQL	Tech	Analysis Date/Time	Qual
1,1,1-Trichloroethane	EPA 8260B	ND	ug/Kg	8.3	NAC	03/20/2008 / 14:42	
Carbon Tetrachloride	EPA 8260B	ND	ug/Kg	8.3	NAC	03/20/2008 / 14:42	
Benzene	EPA 8260B	ND	ug/Kg	8.3	NAC	03/20/2008 / 14:42	
1,2-Dichloroethane	EPA 8260B	ND	ug/Kg	8.3	NAC	03/20/2008 / 14:42	
Trichloroethylene	EPA 8260B	ND	ug/Kg	8.3	NAC	03/20/2008 / 14:42	
1,2-Dichloropropane	EPA 8260B	ND	ug/Kg	8.3	NAC	03/20/2008 / 14:42	
4-Methyl-2-Pentanone (MIBK)	EPA 8260B	ND	ug/Kg	41	NAC	03/20/2008 / 14:42	
cis-1,3-Dichloropropene	EPA 8260B	ND	ug/Kg	8.3	NAC	03/20/2008 / 14:42	
Toluene	EPA 8260B	ND	ug/Kg	8.3	NAC	03/20/2008 / 14:42	
trans-1,3-Dichloropropene	EPA 8260B	ND	ug/Kg	8.3	NAC	03/20/2008 / 14:42	
Bromodichloromethane	EPA 8260B	ND	ug/Kg	8.3	NAC	03/20/2008 / 14:42	
1,1,2-Trichloroethane	EPA 8260B	ND	ug/Kg	8.3	NAC	03/20/2008 / 14:42	
2-Hexanone	EPA 8260B	ND	ug/Kg	41	NAC	03/20/2008 / 14:42	
Tetrachloroethylene	EPA 8260B	ND	ug/Kg	8.3	NAC	03/20/2008 / 14:42	
Dibromochloromethane	EPA 8260B	ND	ug/Kg	8.3	NAC	03/20/2008 / 14:42	
Chlorobenzene	EPA 8260B	ND	ug/Kg	8.3	NAC	03/20/2008 / 14:42	
Ethylbenzene	EPA 8260B	ND	ug/Kg	8.3	NAC	03/20/2008 / 14:42	
M & P XYLENE	EPA 8260B	ND	ug/Kg	17	NAC	03/20/2008 / 14:42	
O-XYLENE	EPA 8260B	ND	ug/Kg	8.3	NAC	03/20/2008 / 14:42	
Styrene	EPA 8260B	ND	ug/Kg	8.3	NAC	03/20/2008 / 14:42	
Bromoform	EPA 8260B	ND	ug/Kg	8.3	NAC	03/20/2008 / 14:42	
1,1,2,2-Tetrachloroethane	EPA 8260B	ND	ug/Kg	8.3	NAC	03/20/2008 / 14:42	
DIBROMOFLUOROMETHANE (SURR)		103	%		NAC	03/20/2008 / 14:42	
TOLUENE-D8 (SURROGATE)		93.2	%		NAC	03/20/2008 / 14:42	
4-BROMOFLUOROBENZENE (SURR)		90.0	%		NAC	03/20/2008 / 14:42	
TCL SEMIVOLATILE-SOILS							
bis(2-Chloroethyl)ether	EPA 8270C	ND	ug/Kg	260	NAC	03/18/2008 / 15:47	
Phenol	EPA 8270C	ND	ug/Kg	260	NAC	03/18/2008 / 15:47	
2-Chlorophenol	EPA 8270C	ND	ug/Kg	260	NAC	03/18/2008 / 15:47	
1,3-Dichlorobenzene	EPA 8270C	ND	ug/Kg	260	NAC	03/18/2008 / 15:47	
1,4-Dichlorobenzene	EPA 8270C	ND	ug/Kg	260	NAC	03/18/2008 / 15:47	
1,2-Dichlorobenzene	EPA 8270C	ND	ug/Kg	260	NAC	03/18/2008 / 15:47	
2,2'-oxybis(1-Chloropropane	EPA 8270C	ND	ug/Kg	260	NAC	03/18/2008 / 15:47	
2-Methyl Phenol	EPA 8270C	ND	ug/Kg	260	NAC	03/18/2008 / 15:47	

Customer: ATC Associates

Workorder No. 0803-00119

Sample: 013 SB-02 (10-12')
(Continued)

Parameter	Method	Results	Units	PQL	Tech	Analysis Date/Time	Qual
Hexachloroethane	EPA 8270C	ND	ug/Kg	260	NAC	03/18/2008 / 15:47	
N-Nitroso-di-n-propylamine	EPA 8270C	ND	ug/Kg	260	NAC	03/18/2008 / 15:47	
3&4-Methyl Phenol	EPA 8270C	ND	ug/Kg	520	NAC	03/18/2008 / 15:47	
Nitrobenzene	EPA 8270C	ND	ug/Kg	260	NAC	03/18/2008 / 15:47	
Isophorone	EPA 8270C	ND	ug/Kg	260	NAC	03/18/2008 / 15:47	
2-Nitrophenol	EPA 8270C	ND	ug/Kg	260	NAC	03/18/2008 / 15:47	
2,4-Dimethylphenol	EPA 8270C	ND	ug/Kg	260	NAC	03/18/2008 / 15:47	
bis(2-Chloroethoxy)methane	EPA 8270C	ND	ug/Kg	260	NAC	03/18/2008 / 15:47	
2,4-Dichlorophenol	EPA 8270C	ND	ug/Kg	260	NAC	03/18/2008 / 15:47	
1,2,4-Trichlorobenzene	EPA 8270C	ND	ug/Kg	260	NAC	03/18/2008 / 15:47	
Naphthalene	EPA 8270C	ND	ug/Kg	260	NAC	03/18/2008 / 15:47	
4-Chloroanaline	EPA 8270C	ND	ug/Kg	260	NAC	03/18/2008 / 15:47	
Hexachlorobutadiene	EPA 8270C	ND	ug/Kg	260	NAC	03/18/2008 / 15:47	
4-Chloro-3-methylphenol	EPA 8270C	ND	ug/Kg	260	NAC	03/18/2008 / 15:47	
2-Methyl Naphthalene	EPA 8270C	ND	ug/Kg	260	NAC	03/18/2008 / 15:47	
Hexachlorocyclopentadiene	EPA 8270C	ND	ug/Kg	260	NAC	03/18/2008 / 15:47	
2-Chloronaphthalene	EPA 8270C	ND	ug/Kg	260	NAC	03/18/2008 / 15:47	
2,4,6-Trichlorophenol	EPA 8270C	ND	ug/Kg	260	NAC	03/18/2008 / 15:47	
2,4,5-Trichlorophenol	EPA 8270C	ND	ug/Kg	260	NAC	03/18/2008 / 15:47	
2-Nitroaniline	EPA 8270C	ND	ug/Kg	260	NAC	03/18/2008 / 15:47	
Acenaphthylene	EPA 8270C	ND	ug/Kg	260	NAC	03/18/2008 / 15:47	
Dimethyl Phthalate	EPA 8270C	ND	ug/Kg	260	NAC	03/18/2008 / 15:47	
2,6-Dinitrotoluene	EPA 8270C	ND	ug/Kg	260	NAC	03/18/2008 / 15:47	
Acenaphthene	EPA 8270C	ND	ug/Kg	260	NAC	03/18/2008 / 15:47	
3-Nitroaniline	EPA 8270C	ND	ug/Kg	260	NAC	03/18/2008 / 15:47	
2,4-Dinitrophenol	EPA 8270C	ND	ug/Kg	1000	NAC	03/18/2008 / 15:47	
Dibenzofuran	EPA 8270C	ND	ug/Kg	260	NAC	03/18/2008 / 15:47	
2,4-Dinitrotoluene	EPA 8270C	ND	ug/Kg	260	NAC	03/18/2008 / 15:47	
4-Nitrophenol	EPA 8270C	ND	ug/Kg	520	NAC	03/18/2008 / 15:47	
Fluorene	EPA 8270C	ND	ug/Kg	260	NAC	03/18/2008 / 15:47	
4-Chlorophenyl Phenyl Ether	EPA 8270C	ND	ug/Kg	260	NAC	03/18/2008 / 15:47	
Diethyl Phthalate	EPA 8270C	ND	ug/Kg	260	NAC	03/18/2008 / 15:47	
4-Nitroaniline	EPA 8270C	ND	ug/Kg	260	NAC	03/18/2008 / 15:47	
2-Methyl-4,6-dinitrophenol	EPA 8270C	ND	ug/Kg	1000	NAC	03/18/2008 / 15:47	

Customer: ATC Associates

Workorder No. 0803-00119

Sample: 013 SB-02 (10-12')
(Continued)

Parameter	Method	Results	Units	PQL	Tech	Analysis Date/Time	Qual
N-Nitrosodiphenylamine	EPA 8270C	ND	ug/Kg	260	NAC	03/18/2008 / 15:47	
4-Bromophenyl Phenyl Ether	EPA 8270C	ND	ug/Kg	260	NAC	03/18/2008 / 15:47	
Hexachlorobenzene	EPA 8270C	ND	ug/Kg	260	NAC	03/18/2008 / 15:47	
Pentachlorophenol	EPA 8270C	ND	ug/Kg	1000	NAC	03/18/2008 / 15:47	
Phenanthrene	EPA 8270C	ND	ug/Kg	260	NAC	03/18/2008 / 15:47	
Anthracene	EPA 8270C	ND	ug/Kg	260	NAC	03/18/2008 / 15:47	
Di-n-butylphthalate	EPA 8270C	ND	ug/Kg	260	NAC	03/18/2008 / 15:47	
Fluoranthene	EPA 8270C	ND	ug/Kg	260	NAC	03/18/2008 / 15:47	
Pyrene	EPA 8270C	ND	ug/Kg	260	NAC	03/18/2008 / 15:47	
Butyl Benzyl Phthalate	EPA 8270C	ND	ug/Kg	260	NAC	03/18/2008 / 15:47	
3,3'-Dichlorobenzidine	EPA 8270C	ND	ug/Kg	260	NAC	03/18/2008 / 15:47	
Benzo(a)anthracene	EPA 8270C	ND	ug/Kg	260	NAC	03/18/2008 / 15:47	
Chrysene	EPA 8270C	ND	ug/Kg	260	NAC	03/18/2008 / 15:47	
bis(2-Ethylhexyl)phthalate	EPA 8270C	ND	ug/Kg	260	NAC	03/18/2008 / 15:47	
Di-n-octyl phthalate	EPA 8270C	ND	ug/Kg	260	NAC	03/18/2008 / 15:47	
Indeno (1,2,3-cd)Pyrene	EPA 8270C	ND	ug/Kg	260	NAC	03/18/2008 / 15:47	
Benzo(b)fluoranthene	EPA 8270C	ND	ug/Kg	260	NAC	03/18/2008 / 15:47	
Benzo(k)fluoranthene	EPA 8270C	ND	ug/Kg	260	NAC	03/18/2008 / 15:47	
Benzo(a)pyrene	EPA 8270C	ND	ug/Kg	260	NAC	03/18/2008 / 15:47	
Dibenzo(a,h)Anthracene	EPA 8270C	ND	ug/Kg	260	NAC	03/18/2008 / 15:47	
Benzo (g,h,i) perylene	EPA 8270C	ND	ug/Kg	260	NAC	03/18/2008 / 15:47	
2-FLUOROPHENOL (SURR)		44.3	%		NAC	03/18/2008 / 15:47	
PHENOL-D5 (SURR)		46.0	%		NAC	03/18/2008 / 15:47	
NITROBENZENE-D5 (SURR)		83.5	%		NAC	03/18/2008 / 15:47	
2-FLUOROBIPHENYL (SURR)		88.3	%		NAC	03/18/2008 / 15:47	
2,4,6-TRIBROMOPHENOL (SURR)		34.4	%		NAC	03/18/2008 / 15:47	
TERPHENYL-D14 (SURR)		92.1	%		NAC	03/18/2008 / 15:47	
Pesticides/PCBs							
Pesticides-Soil/Solid							
alpha-BHC	EPA 8081A	ND	ug/Kg	1.8	NAC	03/21/2008 / 12:53	
beta-BHC	EPA 8081A	ND	ug/Kg	1.8	NAC	03/21/2008 / 12:53	
gamma-BHC (Lindane)	EPA 8081A	ND	ug/Kg	1.8	NAC	03/21/2008 / 12:53	
delta-BHC	EPA 8081A	ND	ug/Kg	1.8	NAC	03/21/2008 / 12:53	
Heptachlor	EPA 8081A	ND	ug/Kg	1.8	NAC	03/21/2008 / 12:53	

Customer: ATC Associates

Workorder No. 0803-00119

Sample: 013 SB-02 (10-12')
(Continued)

Parameter	Method	Results	Units	PQL	Tech	Analysis Date/Time	Qual
Heptachlor Epoxide	EPA 8081A	ND	ug/Kg	1.8	NAC	03/21/2008 / 12:53	
Aldrin	EPA 8081A	ND	ug/Kg	1.8	NAC	03/21/2008 / 12:53	
Dieldrin	EPA 8081A	ND	ug/Kg	1.8	NAC	03/21/2008 / 12:53	
Endrin	EPA 8081A	ND	ug/Kg	1.8	NAC	03/21/2008 / 12:53	
4,4'-DDD	EPA 8081A	ND	ug/Kg	1.8	NAC	03/21/2008 / 12:53	
4,4'-DDE	EPA 8081A	ND	ug/Kg	1.8	NAC	03/21/2008 / 12:53	
4,4'-DDT	EPA 8081A	ND	ug/Kg	1.8	NAC	03/21/2008 / 12:53	
Endosulfan I	EPA 8081A	ND	ug/Kg	1.8	NAC	03/21/2008 / 12:53	
Endosulfan II	EPA 8081A	ND	ug/Kg	1.8	NAC	03/21/2008 / 12:53	
Endosulfan Sulfate	EPA 8081A	ND	ug/Kg	1.8	NAC	03/21/2008 / 12:53	
Endrin Aldehyde	EPA 8081A	ND	ug/Kg	1.8	NAC	03/21/2008 / 12:53	
Methoxychlor	EPA 8081A	ND	ug/Kg	1.8	NAC	03/21/2008 / 12:53	
Endrin Ketone	EPA 8081A	ND	ug/Kg	1.8	NAC	03/21/2008 / 12:53	
Chlordane	EPA 8081A	ND	ug/Kg	35.5	NAC	03/21/2008 / 12:53	
Toxaphene	EPA 8081A	ND	ug/Kg	35.5	NAC	03/21/2008 / 12:53	
TCMX (SURROGATE)		100	%		NAC	03/21/2008 / 12:53	
DCB (SURROGATE)		96.7	%		NAC	03/21/2008 / 12:53	
PCB-SOIL/SOLID							
PCB-1016	EPA 8082	ND	ug/Kg	35.5	NAC	03/19/2008 / 11:06	
PCB-1221	EPA 8082	ND	ug/Kg	35.5	NAC	03/19/2008 / 11:06	
PCB-1232	EPA 8082	ND	ug/Kg	35.5	NAC	03/19/2008 / 11:06	
PCB-1242	EPA 8082	ND	ug/Kg	35.5	NAC	03/19/2008 / 11:06	
PCB-1248	EPA 8082	ND	ug/Kg	35.5	NAC	03/19/2008 / 11:06	
PCB-1254	EPA 8082	ND	ug/Kg	35.5	NAC	03/19/2008 / 11:06	
PCB-1260	EPA 8082	ND	ug/Kg	35.5	NAC	03/19/2008 / 11:06	
PCB-1262	EPA 8082	ND	ug/Kg	35.5	NAC	03/19/2008 / 11:06	
PCB-1268	EPA 8082	ND	ug/Kg	35.5	NAC	03/19/2008 / 11:06	
TCMX (SURROGATE)		115	%		NAC	03/19/2008 / 11:06	
DCB (SURROGATE)		124	%		NAC	03/19/2008 / 11:06	
Target Analyte List Metals							
Antimony	6010B, SW-846	ND	mg/Kg	4.09	PJS	03/17/2008 / 12:11	
Aluminum	6010B, SW-846	3420	mg/Kg	20.2	PJS	03/17/2008 / 12:11	
Arsenic	6010B, SW-846	12.5	mg/Kg	5.06	PJS	03/17/2008 / 12:11	
Barium	6010B, SW-846	37.2	mg/Kg	3.0	PJS	03/17/2008 / 12:11	

Customer: ATC Associates

Workorder No. 0803-00119

Sample: 013 SB-02 (10-12')
(Continued)

Parameter	Method	Results	Units	PQL	Tech	Analysis Date/Time	Qual
Beryllium	6010B, SW-846	ND	mg/Kg	0.303	PJS	03/17/2008 / 12:11	
Cadmium	6010B, SW-846	ND	mg/Kg	0.303	PJS	03/17/2008 / 12:11	
Chromium	6010B, SW-846	10.2	mg/Kg	1.01	PJS	03/17/2008 / 12:11	
Calcium	6010B, SW-846	1100	mg/Kg	152	PJS	03/17/2008 / 12:11	
Iron	6010B, SW-846	6870	mg/Kg	10.1	PJS	03/17/2008 / 12:11	
Cobalt	6010B, SW-846	ND	mg/Kg	6.07	PJS	03/17/2008 / 12:11	
Copper	6010B, SW-846	7.31	mg/Kg	5.06	PJS	03/17/2008 / 12:11	
Lead	6010B, SW-846	5.70	mg/Kg	3.03	PJS	03/17/2008 / 12:11	
Magnesium	6010B, SW-846	1500	mg/Kg	121	PJS	03/17/2008 / 12:11	
Manganese	6010B, SW-846	276	mg/Kg	1.52	PJS	03/17/2008 / 12:11	
Mercury	SW-846; 7471A	ND	mg/Kg	0.0352	PJS	03/20/2008 / 15:46	
Nickel	6010B, SW-846	16.0	mg/Kg	4.05	PJS	03/17/2008 / 12:11	
Vanadium	6010B, SW-846	11.9	mg/Kg	5.06	PJS	03/17/2008 / 12:11	
Selenium	6010B, SW-846	ND	mg/Kg	4.65	PJS	03/17/2008 / 12:11	
Potassium	6010B, SW-846	936	mg/Kg	152	PJS	03/17/2008 / 12:11	
Silver	6010B, SW-846	ND	mg/Kg	0.51	PJS	03/17/2008 / 12:11	
Sodium	6010B, SW-846	367	mg/Kg	152	PJS	03/17/2008 / 12:11	
Thallium	6010B, SW-846	2.14	mg/Kg	2.02	PJS	03/17/2008 / 12:11	
Zinc	6010B, SW-846	19.8	mg/Kg	5.06	PJS	03/17/2008 / 12:11	
Percent Solids	SM 2540G	92.4	%		TLL	03/14/2008 / 7:18	
PCB OIL/SOIL EXTRACTIONS		30.48	G		LHP	03/17/2008 / 14:08	
Flame/ICP Solid Digestion	EPA 3050B	93.4579			TDJ	03/14/2008 / 17:37	

Sample: 014 WC
Collection Date: 03/12/2008 Time: 7:30:00AM **Received Date: 03/13/2008 Time: 10:00:00AM**
Matrix: SOIL

Parameter	Method	Results	Units	PQL	Tech	Analysis Date/Time	Qual
Sample Not Analyzed						00/00/0000 / : 0	

Certifications: MA: MA069 NY:10982 CT: PH0119 RI:A45 NJ: 59744

ND = Not Detected **PQL= Practical Quantitation Limit**

Customer: ATC Associates

Workorder No. 0803-00119

G2	Surrogate recovery was above acceptance limits.
GX	Due to sample matrix effects, the surrogate recovery was outside acceptance limits.
I	Internal Standard recovery was outside of method limits. Matrix interference was confirmed by reanalysis.
R10	The RPD between the primary and confirmatory analysis exceeded 40%. Per method 8000B, the lower value was reported due to apparent chromatographic problems.
RL3	Reporting limit raised due to high concentrations of non-target analytes.

To the best of my knowledge this report is true and accurate.

Authorized By: Nicole Cortese Date: 3-24-08

Nicole Cortese, Environmental Laboratory Manager

NOTE: All solid results are reported on a dry weight basis unless otherwise noted.

Certifications: MA: MA069 NY:10982 CT: PH0119 RI:A45 NJ: 59744

ND = Not Detected **PQL= Practical Quantitation Limit**

08030119

AMERI SCI BOSTON
www.amerisci.com

CHAIN OF CUSTODY RECORD

AMERISCI BOSTON
8 School Street ~ Weymouth, MA 02189
888.724.5221 Toll Free
781.337.9334 Phone ~ 781.337.7642 Fax

AMERISCI JOB NO:

PAGE 1 OF 3

DUE DATE:
☐ 1 DAY ☐ 2 DAY ☐ 3 DAY ☒ 5 DAY ☐ 7 DAY ☐ 10 DAY

TEMP UPON RECEIPT: 5 °C

DATA PACKAGE:

P.O.#

COMPANY: ATC Associates Inc.

ADDRESS: 104 E. 25th Street, 10th Fl.

PHONE: 212.353.8280 FAX 1: 212.979.8447 FAX 2:

CLIENT CONTACT: Eric Giambone EMAIL: eric.giambone@atcassoc-iates.com

PROJECT NAME: 9th Ave Train Yard PROJECT NUMBER: PROJECT STATE: NY

MATRIX: A-WATER S-SOIL/SOLIDS SL-SLUDGE OIL-OIL CH-CHIPS WI-WIPES C-CASSETTES W-WASTE O-OTHER

CONTAINER: P-PLASTIC G-GLASS V-VOA

LAB ID	CLIENT SAMPLE IDENTIFICATION	MATRIX	CONTAINER SIZE	CONTAINER TYPE	CONTAINER #	SAMPLING INFORMATION DATE	TIME	TECH	GRAB (G) OR COMPOSITE (C)	PRESERVATIVES	SAMPLE pH AT LOGIN	TCL VOC	TCL SVOC	TAL Metals	PCB + Pest			Notes:
01	SB-01(0-2')	S	2oz	G	1	3/12	7:30	EG	G			X						
01	(0-2')	S	8oz	G	1		7:30		C				X	X	X			
02	(5-10')	S	2oz	G	1		7:35		G			X						
02	(5-10')	S	8oz	G	1		7:35		C				X	X	X			
03	SB-02(0-2')		2oz.		1		8:15		G			X						
03	SB-02(0-2')		8oz		1		8:15		C				X	X	X			
04	SB-02(5-10')		2oz		1		8:20		G			X						
04	SB-02(5-10')		8oz		1		8:20		C				X	X	X			
05	SB-03(0-2')		2oz		1		9:15		G			X						
05	SB-03(0-2')		8oz		1		9:15		C				X	X	X			
06	SB-03(5-10')		2oz		1		9:20		G			X						
06	SB-03(5-10')		8oz		1		9:20		C				X	X	X			

SAMPLED BY: (PRINT) Eric Giambone	DATE: 3/12	RECEIVED BY: (PRINT) Jose Rodriguez	DATE: 3/12/08
(SIGN)	TIME:	(SIGN)	TIME: 1244
RELINQUISHED BY: (PRINT)	DATE:	RECEIVED BY: (PRINT)	DATE:
(SIGN)	TIME:	(SIGN)	TIME:
RELINQUISHED BY: (PRINT)	DATE:	RECEIVED FOR LABORATORY BY: (PRINT)	DATE: 3-17-08
(SIGN)	TIME:	(SIGN)	TIME: 1000

AMERI SCI BOSTON
www.amerisci.com

CHAIN OF CUSTODY RECORD

AMERISCI BOSTON
8 School Street ~ Weymouth, MA 02189
888.724.5221 Toll Free
781.337.9334 Phone ~ 781.337.7642 Fax

AMERISCI JOB NO:

DUE DATE:
☐ 1 DAY ☐ 2 DAY ☐ 3 DAY ☑ 5 DAY ☐ 7 DAY ☐ 10 DAY

TEMP UPON RECEIPT:

DATA PACKAGE:

P.O.#

COMPANY: ATC Associates Inc.
ADDRESS: 104 E. 28th St, 10th Fl.
PHONE: 212.353.8280
FAX 1: 212.979.8447
FAX 2:
CLIENT CONTACT: Eric Giambone
EMAIL: eric.giambone@atcassoc.com
PROJECT NAME: 9th Ave Transy Yard
PROJECT NUMBER:
PROJECT STATE: NY

MATRIX: A-WATER S-SOIL/SOLIDS SL-SLUDGE OIL-OIL CH-CHIPS WI-WIPES C-CASSETTES W-WASTE O-OTHER

CONTAINER: P-PLASTIC G-GLASS V-VOA

LAB ID	CLIENT SAMPLE IDENTIFICATION	MATRIX	CONTAINER SIZE	CONTAINER TYPE	CONTAINER #	SAMPLING INFORMATION DATE	SAMPLING INFORMATION TIME	SAMPLING INFORMATION TECH	GRAB (G) OR COMPOSITE (C)	PRESERVATIVES	SAMPLE pH AT LOGIN	TCL VOC	TCL SVOC	TAL Metals	Pest + PCB			Notes:
07	SB-04 (0-2')	S	2oz	G	1	3/12	10:00	EG	G			X						
08	SB-04 (5-10')		2oz				10:05					X						
09	SB-05 (0-2')		2oz				11:15					X						
10	SB-05 (5-10')		2oz				11:20					X						hold
11	SB-06 (0-2')		2oz				11:45					X						
12	SB-06 (5-10')		2oz				11:50					X						
07	SB-04 (0-2')		8oz				10:00		C				X	X	X			
08	SB-04 (5-10')		8oz				10:05						X	X	X			
09	SB-05 (0-2')		8oz				11:15						X	X	X			
10	SB-05 (5-10')		8oz				11:20						X	X	X			HOLD
11	SB-06 (0-2')		8oz				11:45						X	X	X			
12	SB-06 (5-10')		8oz				11:50						X	X	X			

SAMPLED BY: (PRINT) Eric Giambone	DATE: 3/12	RECEIVED BY: (PRINT) Jose Rodriguez	DATE: 3/12/08
(SIGN)	TIME:	(SIGN)	TIME: 1244
RELINQUISHED BY: (PRINT)	DATE:	RECEIVED BY: (PRINT)	DATE:
(SIGN)	TIME:	(SIGN)	TIME:
RELINQUISHED BY: (PRINT)	DATE:	RECEIVED FOR LABORATORY BY: (PRINT)	DATE: 3-13-08
(SIGN)	TIME:	(SIGN)	TIME: 1000

AMERI SCI BOSTON
www.amerisci.com

CHAIN OF CUSTODY RECORD

AMERISCI BOSTON
8 School Street ~ Weymouth, MA 02189
888.724.5221 Toll Free
781.337.9334 Phone ~ 781.337.7642 Fax

AMERISCI JOB NO.:

DUE DATE:
☐ 1 DAY ☐ 2 DAY ☐ 3 DAY ☑ 5 DAY ☐ 7 DAY ☐ 10 DAY

TEMP UPON RECEIPT:

DATA PACKAGE:

P.O.#

COMPANY: ATC Associates Inc.
ADDRESS: 104 E. 25th St, 10th fl.
PHONE: 212.353.8280
FAX 1: 212.979.8447
FAX 2:
CLIENT CONTACT: Eric Giambrone
EMAIL: eric.giambrone@atcassociates.com
PROJECT NAME: 9th Ave Train Yard
PROJECT NUMBER:
PROJECT STATE: NY

MATRIX: A-WATER S-SOIL/SOLIDS SL-SLUDGE OIL-OIL CH-CHIPS WI-WIPES C-CASSETTES W-WASTE O-OTHER

CONTAINER: P-PLASTIC G-GLASS V-VOA

LAB ID	CLIENT SAMPLE IDENTIFICATION	MATRIX	CONTAINER SIZE	CONTAINER TYPE	CONTAINER #	SAMPLING INFORMATION DATE	TIME	TECH	GRAB (G) OR COMPOSITE (C)	PRESERVATIVES	SAMPLE PH AT LOGIN	TCL VOC	TCL SVOC	TAL Metals	Pest. + PCB			Notes:
13	SB-02(10-12')	S	2oz	G	1	3/12	8:25	EG	G			X	[illegible]	[illegible]	[illegible]			must VOC
13	SB-02(10-12')	S	8oz	G	1	3/12	8:25	EG	C			[illegible]	X	X	X			no VOC
14	WC																	on hold.

SAMPLED BY: (PRINT) Eric Giambrone	DATE: 3/12	RECEIVED BY: (PRINT) JOSE RODRIGUEZ	DATE: 3/12/02
(SIGN)	TIME:	(SIGN)	TIME: 1244
RELINQUISHED BY: (PRINT)	DATE:	RECEIVED BY: (PRINT)	DATE:
(SIGN)	TIME:	(SIGN)	TIME:
RELINQUISHED BY: (PRINT)	DATE:	RECEIVED FOR LABORATORY BY: (PRINT) RHOD	DATE: 3/13/02
(SIGN)	TIME:	(SIGN)	TIME: 1600

Eastern Connection™

(800) 877-4745
www.ecdelivers.com

Pick-up Date	Pick-up Time	Pick-up Agent	1 ACCOUNT #	Service Level	Route
3/12/08	2:13	8589	63210 7	1	5253

BOL # 48758200

2 FROM (YOUR NAME) C Brown — Phone (800) 705-5227

Company AMERI SCI

Street Address 117 EAST 30TH STREET — Room/Floor

City NEW YORK — State NY — Zip Code 10016

3 SHIPPER BILLING REFERENCE

4 TO (RECIPIENT'S NAME) Mark Porter — Phone (888) 724-522

Company AMERI SCI

Exact Street Address 8 SCHOOL STREET — Room/Floor

CANNOT DELIVER TO P.O. BOX

City WEYMOUTH — State MA — Zip Code 02189

5 RELEASE SIGNATURE

By signing here, render authorizes Eastern Connection to deliver this shipment without obtaining a delivery signature and shall hold harmless Eastern Connection from any claims resulting therefrom.

6 EC GUARANTEED EXPRESS PARCEL SERVICE

- ☑ **Express Priority Overnight** Next business morning by 10:30. Consult service guide for specific delivery times.
- ☐ **Early A.M** Next business morning by _____ a.m. **Fees apply.**
- ☐ **Fast Freight** Indicate number of pallets tendered _____ **Call for rates.**
- ☐ **Same Day/Fleet Leasing** Nationwide Next Flight or Door to Door Direct Drive. **Call for rates.**
- ☐ **Ground Delivery Service** Must call for rates and prior arrangements.
- ☐ **Saturday Service** Not avail. all Locations. **Fees apply.** Pick up ☐ Delivery ☐
- ☐ **Sunday/Holiday Service** Not avail. all Locations. **Fees apply.** Pick up ☐ Delivery ☐

 # Of Pieces 2

Weight (Round up to nearest lb) 50 lbs.

(Subject to Reweigh and Dimensional Calculations)

7 DECLARED VALUE ($10,000 MAX.)

Special Instructions

Routing Code WOB

8 C.O.D. SHIPPING

This Bill of Lading Is Subject to *(Terms & Conditions of Contract) Set Forth on REVERSE of Shipper's Copy. Do Not Send Cash or Cash Equivalent.

PACKAGE COPY

REORDER FROM CSM GROUP, INC. 508-643-4010

AmeriSci Boston

SCI-SOP-1003
Sample Receiving Form

CLIENT:	ATC NY	WORKORDER:	0803-0119
CLIENTS JOB:	9th St train Yard	RECEIVED BY:	MD
RECEIVED DATE:	03.13.07	SHIPPING METHOD:	e.c.
TEMP UPON RECEIPT:	5 °C		

"No" responses must be explained in the comment section below.

Checklist	YES	NO	NA
Were custody seals on shipping container(s) intact? Check "NA" if no seals, or if containers were hand delivered.	✓		
Were Chain of Custody Forms included with the samples?	✓		
Were Chain of Custody Forms properly filled out (ink, signed, etc.)	✓		
Were all containers received in good condition (Check for breakage/ leaks)?	✓		
Were all containers labeled with required information (Sample Id, date, signed, analysis, preservation)?	✓		
Were the correct containers used for the tests indicated?	✓		
Were proper preservation techniques indicated?			✓
Were samples received within holding times? If "NO" nonconformance form is required.	✓		
Were all VOA bottles checked for the presence of air bubbles? If bubbles were found please note in the comment section.			✓
Were samples in direct contact with wet ice? If "NO" check one: ☐ Blue Ice ☐ No Ice	✓		
Is sample temperature recorded ? If "NO" check one: ☐ Unable to record ☐ Temp taken near samples	✓		
Were pHs of samples checked and recorded on the COC forms?			✓
Did the laboratory accept samples?	✓		
Will samples be subcontracted? If "yes" list subcontractor and tests in specified sections below.		✓	

Subcontractor:	Date Sent Out:
Analyses Sent:	

Login Technician:	Login Review:
Comments:	

NOTE: SAMPLE W. 6 no tovigmally on COC. Entered during log-in and placed on hold - (#13) PB

Please Reply To:

AmeriSci Boston
Eight School Street
Weymouth, MA 02189
TEL:(781)337-9334 FAX:(781)337-7642

FACSIMILE TELECOPY TRANSMISSION

To: ERIC GIAMBRONE
ATC Associates

AmeriSci Job# 0803-00126
Subject: 9TH AVE TRAIN YARD

Fax # 212-979-8447

Email: ERIC.GIAMBRONE@ATCASSOCIATES.COM

Date: Monday, March 24, 2008

Time: 6:08:06PM

Comments:

CONFIDENTIALITY NOTICE: Unless otherwise indicated, the information contained in this facsimile communication is confidential information intended for the use of the individual named above. If the reader of this communication is not the intended recipient, you are hereby notified that any dissemination, distribution or copying of this communication is prohibited. If you have received this communication in error, please immediately notify the sender by telephone and return the original message to the above address via US Postal Service at our expense. Preliminary data reported here will be verified before final report is issued. Samples are disposed of in 60 days unless otherwise instructed by the protocol or special instructions in writing. Thank you.

AmeriSci Boston
Eight School Street
Weymouth, MA 02189
781-337-9334

Laboratory Report

Report Date 03/24/2008
Workorder No. 0803-00126

Customer: ATC Associates
104 East 25th Street
New York, NY 10010

Attention: ERIC GIAMBRONE
Subject: 9TH AVE TRAIN YARD

Sample: 001 SB-07(O-2')
Collection Date: 03/13/2008 Time: 6:45:00AM **Received Date: 03/14/2008 Time: 9:00:00AM**
Matrix: SOIL

Parameter	Method	Results	Units	PQL	Tech	Analysis Date/Time	Qual
TCL VOLATILES-SOIL							
Vinyl Chloride	EPA 8260B	ND	ug/Kg	7.9	NAC	03/20/2008 / 18:23	
Chloromethane	EPA 8260B	ND	ug/Kg	7.9	NAC	03/20/2008 / 18:23	
Bromomethane	EPA 8260B	ND	ug/Kg	7.9	NAC	03/20/2008 / 18:23	
Chloroethane	EPA 8260B	ND	ug/Kg	7.9	NAC	03/20/2008 / 18:23	
1,1-Dichloroethylene	EPA 8260B	ND	ug/Kg	7.9	NAC	03/20/2008 / 18:23	
Acetone	EPA 8260B	ND	ug/Kg	40	NAC	03/20/2008 / 18:23	
Methylene Chloride	EPA 8260B	ND	ug/Kg	32	NAC	03/20/2008 / 18:23	
Methyl-Tert-Butyl-Ether	EPA 8260B	ND	ug/Kg	7.9	NAC	03/20/2008 / 18:23	
trans-1,2-Dichloroethylene	EPA 8260B	ND	ug/Kg	7.9	NAC	03/20/2008 / 18:23	
1,1-Dichloroethane	EPA 8260B	ND	ug/Kg	7.9	NAC	03/20/2008 / 18:23	
2-Butanone-(MEK)	EPA 8260B	ND	ug/Kg	40	NAC	03/20/2008 / 18:23	
cis-1,2-Dichloroethylene	EPA 8260B	ND	ug/Kg	7.9	NAC	03/20/2008 / 18:23	
Carbon Disulfide	EPA 8260B	ND	ug/Kg	7.9	NAC	03/20/2008 / 18:23	
Chloroform	EPA 8260B	ND	ug/Kg	7.9	NAC	03/20/2008 / 18:23	
1,1,1-Trichloroethane	EPA 8260B	ND	ug/Kg	7.9	NAC	03/20/2008 / 18:23	
Carbon Tetrachloride	EPA 8260B	ND	ug/Kg	7.9	NAC	03/20/2008 / 18:23	
Benzene	EPA 8260B	ND	ug/Kg	7.9	NAC	03/20/2008 / 18:23	
1,2-Dichloroethane	EPA 8260B	ND	ug/Kg	7.9	NAC	03/20/2008 / 18:23	
Trichloroethylene	EPA 8260B	ND	ug/Kg	7.9	NAC	03/20/2008 / 18:23	
1,2-Dichloropropane	EPA 8260B	ND	ug/Kg	7.9	NAC	03/20/2008 / 18:23	
4-Methyl-2-Pentanone (MIBK)	EPA 8260B	ND	ug/Kg	40	NAC	03/20/2008 / 18:23	
cis-1,3-Dichloropropene	EPA 8260B	ND	ug/Kg	7.9	NAC	03/20/2008 / 18:23	
Toluene	EPA 8260B	ND	ug/Kg	7.9	NAC	03/20/2008 / 18:23	
trans-1,3-Dichloropropene	EPA 8260B	ND	ug/Kg	7.9	NAC	03/20/2008 / 18:23	

Certifications: MA: MA069 NY:10982 CT: PH0119 RI:A45 NJ: 59744

ND = Not Detected **PQL= Practical Quantitation Limit**

Customer: ATC Associates

Workorder No. 0803-00126

Sample: 001 SB-07(O-2')
(Continued)

Parameter	Method	Results	Units	PQL	Tech	Analysis Date/Time	Qual
Bromodichloromethane	EPA 8260B	ND	ug/Kg	7.9	NAC	03/20/2008 / 18:23	
1,1,2-Trichloroethane	EPA 8260B	ND	ug/Kg	7.9	NAC	03/20/2008 / 18:23	
2-Hexanone	EPA 8260B	ND	ug/Kg	40	NAC	03/20/2008 / 18:23	
Tetrachloroethylene	EPA 8260B	ND	ug/Kg	7.9	NAC	03/20/2008 / 18:23	
Dibromochloromethane	EPA 8260B	ND	ug/Kg	7.9	NAC	03/20/2008 / 18:23	
Chlorobenzene	EPA 8260B	ND	ug/Kg	7.9	NAC	03/20/2008 / 18:23	
Ethylbenzene	EPA 8260B	ND	ug/Kg	7.9	NAC	03/20/2008 / 18:23	
M & P XYLENE	EPA 8260B	ND	ug/Kg	16	NAC	03/20/2008 / 18:23	
O-XYLENE	EPA 8260B	ND	ug/Kg	7.9	NAC	03/20/2008 / 18:23	
Styrene	EPA 8260B	ND	ug/Kg	7.9	NAC	03/20/2008 / 18:23	
Bromoform	EPA 8260B	ND	ug/Kg	7.9	NAC	03/20/2008 / 18:23	
1,1,2,2-Tetrachloroethane	EPA 8260B	ND	ug/Kg	7.9	NAC	03/20/2008 / 18:23	
DIBROMOFLUOROMETHANE (SURR)		106	%		NAC	03/20/2008 / 18:23	
TOLUENE-D8 (SURROGATE)		90.4	%		NAC	03/20/2008 / 18:23	
4-BROMOFLUOROBENZENE (SURR)		82.9	%		NAC	03/20/2008 / 18:23	
TCL SEMIVOLATILE-SOILS							
bis(2-Chloroethyl)ether	EPA 8270C	ND	ug/Kg	540	NAC	03/19/2008 / 14:17	
Phenol	EPA 8270C	ND	ug/Kg	540	NAC	03/19/2008 / 14:17	
2-Chlorophenol	EPA 8270C	ND	ug/Kg	540	NAC	03/19/2008 / 14:17	
1,3-Dichlorobenzene	EPA 8270C	ND	ug/Kg	540	NAC	03/19/2008 / 14:17	
1,4-Dichlorobenzene	EPA 8270C	ND	ug/Kg	540	NAC	03/19/2008 / 14:17	
1,2-Dichlorobenzene	EPA 8270C	ND	ug/Kg	540	NAC	03/19/2008 / 14:17	
2,2'-oxybis(1-Chloropropane	EPA 8270C	ND	ug/Kg	540	NAC	03/19/2008 / 14:17	
2-Methyl Phenol	EPA 8270C	ND	ug/Kg	540	NAC	03/19/2008 / 14:17	
Hexachloroethane	EPA 8270C	ND	ug/Kg	540	NAC	03/19/2008 / 14:17	
N-Nitroso-di-n-propylamine	EPA 8270C	ND	ug/Kg	540	NAC	03/19/2008 / 14:17	
3&4-Methyl Phenol	EPA 8270C	ND	ug/Kg	1100	NAC	03/19/2008 / 14:17	
Nitrobenzene	EPA 8270C	ND	ug/Kg	540	NAC	03/19/2008 / 14:17	
Isophorone	EPA 8270C	ND	ug/Kg	540	NAC	03/19/2008 / 14:17	
2-Nitrophenol	EPA 8270C	ND	ug/Kg	540	NAC	03/19/2008 / 14:17	
2,4-Dimethylphenol	EPA 8270C	ND	ug/Kg	540	NAC	03/19/2008 / 14:17	
bis(2-Chloroethoxy)methane	EPA 8270C	ND	ug/Kg	540	NAC	03/19/2008 / 14:17	
2,4-Dichlorophenol	EPA 8270C	ND	ug/Kg	540	NAC	03/19/2008 / 14:17	
1,2,4-Trichlorobenzene	EPA 8270C	ND	ug/Kg	540	NAC	03/19/2008 / 14:17	

Customer: ATC Associates

Workorder No. 0803-00126

Sample: 001 SB-07(O-2')
(Continued)

Parameter	Method	Results	Units	PQL	Tech	Analysis Date/Time	Qual
Naphthalene	EPA 8270C	ND	ug/Kg	540	NAC	03/19/2008 / 14:17	
4-Chloroanaline	EPA 8270C	ND	ug/Kg	540	NAC	03/19/2008 / 14:17	
Hexachlorobutadiene	EPA 8270C	ND	ug/Kg	540	NAC	03/19/2008 / 14:17	
4-Chloro-3-methylphenol	EPA 8270C	ND	ug/Kg	540	NAC	03/19/2008 / 14:17	
2-Methyl Naphthalene	EPA 8270C	ND	ug/Kg	540	NAC	03/19/2008 / 14:17	
Hexachlorocyclopentadiene	EPA 8270C	ND	ug/Kg	540	NAC	03/19/2008 / 14:17	
2-Chloronaphthalene	EPA 8270C	ND	ug/Kg	540	NAC	03/19/2008 / 14:17	
2,4,6-Trichlorophenol	EPA 8270C	ND	ug/Kg	540	NAC	03/19/2008 / 14:17	
2,4,5-Trichlorophenol	EPA 8270C	ND	ug/Kg	540	NAC	03/19/2008 / 14:17	
2-Nitroaniline	EPA 8270C	ND	ug/Kg	540	NAC	03/19/2008 / 14:17	
Acenaphthylene	EPA 8270C	ND	ug/Kg	540	NAC	03/19/2008 / 14:17	
Dimethyl Phthalate	EPA 8270C	ND	ug/Kg	540	NAC	03/19/2008 / 14:17	
2,6-Dinitrotoluene	EPA 8270C	ND	ug/Kg	540	NAC	03/19/2008 / 14:17	
Acenaphthene	EPA 8270C	ND	ug/Kg	540	NAC	03/19/2008 / 14:17	
3-Nitroaniline	EPA 8270C	ND	ug/Kg	540	NAC	03/19/2008 / 14:17	
2,4-Dinitrophenol	EPA 8270C	ND	ug/Kg	2200	NAC	03/19/2008 / 14:17	
Dibenzofuran	EPA 8270C	ND	ug/Kg	540	NAC	03/19/2008 / 14:17	
2,4-Dinitrotoluene	EPA 8270C	ND	ug/Kg	540	NAC	03/19/2008 / 14:17	
4-Nitrophenol	EPA 8270C	ND	ug/Kg	1100	NAC	03/19/2008 / 14:17	
Fluorene	EPA 8270C	ND	ug/Kg	540	NAC	03/19/2008 / 14:17	
4-Chlorophenyl Phenyl Ether	EPA 8270C	ND	ug/Kg	540	NAC	03/19/2008 / 14:17	
Diethyl Phthalate	EPA 8270C	ND	ug/Kg	540	NAC	03/19/2008 / 14:17	
4-Nitroaniline	EPA 8270C	ND	ug/Kg	540	NAC	03/19/2008 / 14:17	
2-Methyl-4,6-dinitrophenol	EPA 8270C	ND	ug/Kg	2200	NAC	03/19/2008 / 14:17	
N-Nitrosodiphenylamine	EPA 8270C	ND	ug/Kg	540	NAC	03/19/2008 / 14:17	
4-Bromophenyl Phenyl Ether	EPA 8270C	ND	ug/Kg	540	NAC	03/19/2008 / 14:17	
Hexachlorobenzene	EPA 8270C	ND	ug/Kg	540	NAC	03/19/2008 / 14:17	
Pentachlorophenol	EPA 8270C	ND	ug/Kg	2200	NAC	03/19/2008 / 14:17	
Phenanthrene	EPA 8270C	ND	ug/Kg	540	NAC	03/19/2008 / 14:17	
Anthracene	EPA 8270C	ND	ug/Kg	540	NAC	03/19/2008 / 14:17	
Di-n-butylphthalate	EPA 8270C	ND	ug/Kg	540	NAC	03/19/2008 / 14:17	
Fluoranthene	EPA 8270C	ND	ug/Kg	540	NAC	03/19/2008 / 14:17	
Pyrene	EPA 8270C	ND	ug/Kg	540	NAC	03/19/2008 / 14:17	
Butyl Benzyl Phthalate	EPA 8270C	ND	ug/Kg	540	NAC	03/19/2008 / 14:17	

Customer: ATC Associates

Workorder No. 0803-00126

Sample: 001 SB-07(O-2')
(Continued)

Parameter	Method	Results	Units	PQL	Tech	Analysis Date/Time	Qual
3,3'-Dichlorobenzidine	EPA 8270C	ND	ug/Kg	540	NAC	03/19/2008 / 14:17	
Benzo(a)anthracene	EPA 8270C	ND	ug/Kg	540	NAC	03/19/2008 / 14:17	
Chrysene	EPA 8270C	ND	ug/Kg	540	NAC	03/19/2008 / 14:17	
bis(2-Ethylhexyl)phthalate	EPA 8270C	ND	ug/Kg	540	NAC	03/19/2008 / 14:17	
Di-n-octyl phthalate	EPA 8270C	ND	ug/Kg	540	NAC	03/19/2008 / 14:17	
Indeno (1,2,3-cd)Pyrene	EPA 8270C	ND	ug/Kg	540	NAC	03/19/2008 / 14:17	
Benzo(b)fluoranthene	EPA 8270C	ND	ug/Kg	540	NAC	03/19/2008 / 14:17	
Benzo(k)fluoranthene	EPA 8270C	ND	ug/Kg	540	NAC	03/19/2008 / 14:17	
Benzo(a)pyrene	EPA 8270C	ND	ug/Kg	540	NAC	03/19/2008 / 14:17	
Dibenzo(a,h)Anthracene	EPA 8270C	ND	ug/Kg	540	NAC	03/19/2008 / 14:17	
Benzo (g,h,i) perylene	EPA 8270C	ND	ug/Kg	540	NAC	03/19/2008 / 14:17	
2-FLUOROPHENOL (SURR)		48.0	%		NAC	03/19/2008 / 14:17	
PHENOL-D5 (SURR)		50.3	%		NAC	03/19/2008 / 14:17	
NITROBENZENE-D5 (SURR)		89.6	%		NAC	03/19/2008 / 14:17	
2-FLUOROBIPHENYL (SURR)		95.7	%		NAC	03/19/2008 / 14:17	
2,4,6-TRIBROMOPHENOL (SURR)		47.6	%		NAC	03/19/2008 / 14:17	
TERPHENYL-D14 (SURR)		103	%		NAC	03/19/2008 / 14:17	
Pesticides/PCBs							
Pesticides-Soil/Solid							
alpha-BHC	EPA 8081A	ND	ug/Kg	1.8	NAC	03/21/2008 / 12:19	
beta-BHC	EPA 8081A	ND	ug/Kg	1.8	NAC	03/21/2008 / 12:19	
gamma-BHC (Lindane)	EPA 8081A	ND	ug/Kg	1.8	NAC	03/21/2008 / 12:19	
delta-BHC	EPA 8081A	ND	ug/Kg	1.8	NAC	03/21/2008 / 12:19	
Heptachlor	EPA 8081A	ND	ug/Kg	1.8	NAC	03/21/2008 / 12:19	
Heptachlor Epoxide	EPA 8081A	ND	ug/Kg	1.8	NAC	03/21/2008 / 12:19	
Aldrin	EPA 8081A	ND	ug/Kg	1.8	NAC	03/21/2008 / 12:19	
Dieldrin	EPA 8081A	ND	ug/Kg	1.8	NAC	03/21/2008 / 12:19	
Endrin	EPA 8081A	ND	ug/Kg	1.8	NAC	03/21/2008 / 12:19	
4,4'-DDD	EPA 8081A	ND	ug/Kg	1.8	NAC	03/21/2008 / 12:19	
4,4'-DDE	EPA 8081A	ND	ug/Kg	1.8	NAC	03/21/2008 / 12:19	
4,4'-DDT	EPA 8081A	ND	ug/Kg	1.8	NAC	03/21/2008 / 12:19	
Endosulfan I	EPA 8081A	ND	ug/Kg	1.8	NAC	03/21/2008 / 12:19	
Endosulfan II	EPA 8081A	ND	ug/Kg	1.8	NAC	03/21/2008 / 12:19	
Endosulfan Sulfate	EPA 8081A	ND	ug/Kg	1.8	NAC	03/21/2008 / 12:19	

Customer: ATC Associates

Workorder No. 0803-00126

Sample: 001 SB-07(O-2')
(Continued)

Parameter	Method	Results	Units	PQL	Tech	Analysis Date/Time	Qual
Endrin Aldehyde	EPA 8081A	ND	ug/Kg	1.8	NAC	03/21/2008 / 12:19	
Methoxychlor	EPA 8081A	ND	ug/Kg	1.8	NAC	03/21/2008 / 12:19	
Endrin Ketone	EPA 8081A	ND	ug/Kg	1.8	NAC	03/21/2008 / 12:19	
Chlordane	EPA 8081A	ND	ug/Kg	36.2	NAC	03/21/2008 / 12:19	
Toxaphene	EPA 8081A	ND	ug/Kg	36.2	NAC	03/21/2008 / 12:19	
TCMX (SURROGATE)		108	%		NAC	03/21/2008 / 12:19	
DCB (SURROGATE)		133	%		NAC	03/21/2008 / 12:19	
PCB-SOIL/SOLID							
PCB-1016	EPA 8082	ND	ug/Kg	36.2	NAC	03/19/2008 / 11:06	
PCB-1221	EPA 8082	ND	ug/Kg	36.2	NAC	03/19/2008 / 11:06	
PCB-1232	EPA 8082	ND	ug/Kg	36.2	NAC	03/19/2008 / 11:06	
PCB-1242	EPA 8082	ND	ug/Kg	36.2	NAC	03/19/2008 / 11:06	
PCB-1248	EPA 8082	ND	ug/Kg	36.2	NAC	03/19/2008 / 11:06	
PCB-1254	EPA 8082	ND	ug/Kg	36.2	NAC	03/19/2008 / 11:06	
PCB-1260	EPA 8082	ND	ug/Kg	36.2	NAC	03/19/2008 / 11:06	
PCB-1262	EPA 8082	ND	ug/Kg	36.2	NAC	03/19/2008 / 11:06	
PCB-1268	EPA 8082	ND	ug/Kg	36.2	NAC	03/19/2008 / 11:06	
TCMX (SURROGATE)		99.8	%		NAC	03/19/2008 / 11:06	
DCB (SURROGATE)		177	%		NAC	03/19/2008 / 11:06	G2
Target Analyte List Metals							
Antimony	6010B, SW-846	ND	mg/Kg	4.40	PJS	03/17/2008 / 12:11	
Aluminum	6010B, SW-846	3110	mg/Kg	21.8	PJS	03/17/2008 / 12:11	
Arsenic	6010B, SW-846	32.5	mg/Kg	10.9	PJS	03/17/2008 / 12:11	RL3
Barium	6010B, SW-846	716	mg/Kg	3.3	PJS	03/17/2008 / 12:11	
Beryllium	6010B, SW-846	ND	mg/Kg	0.327	PJS	03/17/2008 / 12:11	
Cadmium	6010B, SW-846	1.79	mg/Kg	0.327	PJS	03/17/2008 / 12:11	
Chromium	6010B, SW-846	13.5	mg/Kg	2.18	PJS	03/17/2008 / 12:11	RL3
Calcium	6010B, SW-846	28000	mg/Kg	163	PJS	03/17/2008 / 12:11	
Iron	6010B, SW-846	16000	mg/Kg	10.9	PJS	03/17/2008 / 12:11	
Cobalt	6010B, SW-846	ND	mg/Kg	6.54	PJS	03/17/2008 / 12:11	
Copper	6010B, SW-846	59.0	mg/Kg	5.45	PJS	03/17/2008 / 12:11	
Lead	6010B, SW-846	827	mg/Kg	6.54	PJS	03/17/2008 / 12:11	RL3
Magnesium	6010B, SW-846	3230	mg/Kg	131	PJS	03/17/2008 / 12:11	
Manganese	6010B, SW-846	186	mg/Kg	1.63	PJS	03/17/2008 / 12:11	

Customer: ATC Associates

Workorder No. 0803-00126

Sample: 001 SB-07(O-2')
(Continued)

Parameter	Method	Results	Units	PQL	Tech	Analysis Date/Time	Qual
Mercury	SW-846; 7471A	0.408	mg/Kg	0.0367	PJS	03/20/2008 / 17:09	
Nickel	6010B, SW-846	11.2	mg/Kg	4.36	PJS	03/17/2008 / 12:11	
Vanadium	6010B, SW-846	12.8	mg/Kg	5.45	PJS	03/17/2008 / 12:11	
Selenium	6010B, SW-846	ND	mg/Kg	10.0	PJS	03/17/2008 / 12:11	RL3
Potassium	6010B, SW-846	921	mg/Kg	163	PJS	03/17/2008 / 12:11	
Silver	6010B, SW-846	ND	mg/Kg	0.54	PJS	03/17/2008 / 12:11	
Sodium	6010B, SW-846	421	mg/Kg	163	PJS	03/17/2008 / 12:11	
Thallium	6010B, SW-846	5.08	mg/Kg	2.18	PJS	03/17/2008 / 12:11	
Zinc	6010B, SW-846	579	mg/Kg	5.45	PJS	03/17/2008 / 12:11	
Percent Solids	SM 2540G	90.9	%		TLL	03/16/2008 / 10:45	
PCB OIL/SOIL EXTRACTIONS		30.39	G		LHP	03/17/2008 / 14:08	
Flame/ICP Solid Digestion	EPA 3050B	99.0099			TDJ	03/14/2008 / 17:37	

Sample: 002 SB-07 (5-10')
Collection Date: 03/13/2008 Time: 6:55:00AM **Received Date: 03/14/2008 Time: 9:00:00AM**
Matrix: SOIL

Parameter	Method	Results	Units	PQL	Tech	Analysis Date/Time	Qual
TCL VOLATILES-SOIL							
Vinyl Chloride	EPA 8260B	ND	ug/Kg	8.4	NAC	03/20/2008 / 18:54	
Chloromethane	EPA 8260B	ND	ug/Kg	8.4	NAC	03/20/2008 / 18:54	
Bromomethane	EPA 8260B	ND	ug/Kg	8.4	NAC	03/20/2008 / 18:54	
Chloroethane	EPA 8260B	ND	ug/Kg	8.4	NAC	03/20/2008 / 18:54	
1,1-Dichloroethylene	EPA 8260B	ND	ug/Kg	8.4	NAC	03/20/2008 / 18:54	
Acetone	EPA 8260B	49.0	ug/Kg	42	NAC	03/20/2008 / 18:54	
Methylene Chloride	EPA 8260B	ND	ug/Kg	34	NAC	03/20/2008 / 18:54	
Methyl-Tert-Butyl-Ether	EPA 8260B	ND	ug/Kg	8.4	NAC	03/20/2008 / 18:54	
trans-1,2-Dichloroethylene	EPA 8260B	ND	ug/Kg	8.4	NAC	03/20/2008 / 18:54	
1,1-Dichloroethane	EPA 8260B	ND	ug/Kg	8.4	NAC	03/20/2008 / 18:54	
2-Butanone-(MEK)	EPA 8260B	ND	ug/Kg	42	NAC	03/20/2008 / 18:54	
cis-1,2-Dichloroethylene	EPA 8260B	ND	ug/Kg	8.4	NAC	03/20/2008 / 18:54	
Carbon Disulfide	EPA 8260B	ND	ug/Kg	8.4	NAC	03/20/2008 / 18:54	
Chloroform	EPA 8260B	ND	ug/Kg	8.4	NAC	03/20/2008 / 18:54	

Customer: ATC Associates

Workorder No. 0803-00126

Sample: 002 SB-07 (5-10')
(Continued)

Parameter	Method	Results	Units	PQL	Tech	Analysis Date/Time	Qual
1,1,1-Trichloroethane	EPA 8260B	ND	ug/Kg	8.4	NAC	03/20/2008 / 18:54	
Carbon Tetrachloride	EPA 8260B	ND	ug/Kg	8.4	NAC	03/20/2008 / 18:54	
Benzene	EPA 8260B	ND	ug/Kg	8.4	NAC	03/20/2008 / 18:54	
1,2-Dichloroethane	EPA 8260B	ND	ug/Kg	8.4	NAC	03/20/2008 / 18:54	
Trichloroethylene	EPA 8260B	ND	ug/Kg	8.4	NAC	03/20/2008 / 18:54	
1,2-Dichloropropane	EPA 8260B	ND	ug/Kg	8.4	NAC	03/20/2008 / 18:54	
4-Methyl-2-Pentanone (MIBK)	EPA 8260B	ND	ug/Kg	42	NAC	03/20/2008 / 18:54	
cis-1,3-Dichloropropene	EPA 8260B	ND	ug/Kg	8.4	NAC	03/20/2008 / 18:54	
Toluene	EPA 8260B	ND	ug/Kg	8.4	NAC	03/20/2008 / 18:54	
trans-1,3-Dichloropropene	EPA 8260B	ND	ug/Kg	8.4	NAC	03/20/2008 / 18:54	
Bromodichloromethane	EPA 8260B	ND	ug/Kg	8.4	NAC	03/20/2008 / 18:54	
1,1,2-Trichloroethane	EPA 8260B	ND	ug/Kg	8.4	NAC	03/20/2008 / 18:54	
2-Hexanone	EPA 8260B	ND	ug/Kg	42	NAC	03/20/2008 / 18:54	
Tetrachloroethylene	EPA 8260B	ND	ug/Kg	8.4	NAC	03/20/2008 / 18:54	
Dibromochloromethane	EPA 8260B	ND	ug/Kg	8.4	NAC	03/20/2008 / 18:54	
Chlorobenzene	EPA 8260B	ND	ug/Kg	8.4	NAC	03/20/2008 / 18:54	
Ethylbenzene	EPA 8260B	ND	ug/Kg	8.4	NAC	03/20/2008 / 18:54	
M & P XYLENE	EPA 8260B	ND	ug/Kg	17	NAC	03/20/2008 / 18:54	
O-XYLENE	EPA 8260B	ND	ug/Kg	8.4	NAC	03/20/2008 / 18:54	
Styrene	EPA 8260B	ND	ug/Kg	8.4	NAC	03/20/2008 / 18:54	
Bromoform	EPA 8260B	ND	ug/Kg	8.4	NAC	03/20/2008 / 18:54	
1,1,2,2-Tetrachloroethane	EPA 8260B	ND	ug/Kg	8.4	NAC	03/20/2008 / 18:54	
DIBROMOFLUOROMETHANE (SURR)		109	%		NAC	03/20/2008 / 18:54	
TOLUENE-D8 (SURROGATE)		91.2	%		NAC	03/20/2008 / 18:54	
4-BROMOFLUOROBENZENE (SURR)		73.8	%		NAC	03/20/2008 / 18:54	
TCL SEMIVOLATILE-SOILS							
bis(2-Chloroethyl)ether	EPA 8270C	ND	ug/Kg	560	NAC	03/19/2008 / 13:02	
Phenol	EPA 8270C	ND	ug/Kg	560	NAC	03/19/2008 / 13:02	
2-Chlorophenol	EPA 8270C	ND	ug/Kg	560	NAC	03/19/2008 / 13:02	
1,3-Dichlorobenzene	EPA 8270C	ND	ug/Kg	560	NAC	03/19/2008 / 13:02	
1,4-Dichlorobenzene	EPA 8270C	ND	ug/Kg	560	NAC	03/19/2008 / 13:02	
1,2-Dichlorobenzene	EPA 8270C	ND	ug/Kg	560	NAC	03/19/2008 / 13:02	
2,2'-oxybis(1-Chloropropane	EPA 8270C	ND	ug/Kg	560	NAC	03/19/2008 / 13:02	
2-Methyl Phenol	EPA 8270C	ND	ug/Kg	560	NAC	03/19/2008 / 13:02	

Customer: ATC Associates

Workorder No. 0803-00126

Sample: 002 SB-07 (5-10')
(Continued)

Parameter	Method	Results	Units	PQL	Tech	Analysis Date/Time	Qual
Hexachloroethane	EPA 8270C	ND	ug/Kg	560	NAC	03/19/2008 / 13:02	
N-Nitroso-di-n-propylamine	EPA 8270C	ND	ug/Kg	560	NAC	03/19/2008 / 13:02	
3&4-Methyl Phenol	EPA 8270C	ND	ug/Kg	1100	NAC	03/19/2008 / 13:02	
Nitrobenzene	EPA 8270C	ND	ug/Kg	560	NAC	03/19/2008 / 13:02	
Isophorone	EPA 8270C	ND	ug/Kg	560	NAC	03/19/2008 / 13:02	
2-Nitrophenol	EPA 8270C	ND	ug/Kg	560	NAC	03/19/2008 / 13:02	
2,4-Dimethylphenol	EPA 8270C	ND	ug/Kg	560	NAC	03/19/2008 / 13:02	
bis(2-Chloroethoxy)methane	EPA 8270C	ND	ug/Kg	560	NAC	03/19/2008 / 13:02	
2,4-Dichlorophenol	EPA 8270C	ND	ug/Kg	560	NAC	03/19/2008 / 13:02	
1,2,4-Trichlorobenzene	EPA 8270C	ND	ug/Kg	560	NAC	03/19/2008 / 13:02	
Naphthalene	EPA 8270C	ND	ug/Kg	560	NAC	03/19/2008 / 13:02	
4-Chloroanaline	EPA 8270C	ND	ug/Kg	560	NAC	03/19/2008 / 13:02	
Hexachlorobutadiene	EPA 8270C	ND	ug/Kg	560	NAC	03/19/2008 / 13:02	
4-Chloro-3-methylphenol	EPA 8270C	ND	ug/Kg	560	NAC	03/19/2008 / 13:02	
2-Methyl Naphthalene	EPA 8270C	ND	ug/Kg	560	NAC	03/19/2008 / 13:02	
Hexachlorocyclopentadiene	EPA 8270C	ND	ug/Kg	560	NAC	03/19/2008 / 13:02	
2-Chloronaphthalene	EPA 8270C	ND	ug/Kg	560	NAC	03/19/2008 / 13:02	
2,4,6-Trichlorophenol	EPA 8270C	ND	ug/Kg	560	NAC	03/19/2008 / 13:02	
2,4,5-Trichlorophenol	EPA 8270C	ND	ug/Kg	560	NAC	03/19/2008 / 13:02	
2-Nitroaniline	EPA 8270C	ND	ug/Kg	560	NAC	03/19/2008 / 13:02	
Acenaphthylene	EPA 8270C	ND	ug/Kg	560	NAC	03/19/2008 / 13:02	
Dimethyl Phthalate	EPA 8270C	ND	ug/Kg	560	NAC	03/19/2008 / 13:02	
2,6-Dinitrotoluene	EPA 8270C	ND	ug/Kg	560	NAC	03/19/2008 / 13:02	
Acenaphthene	EPA 8270C	ND	ug/Kg	560	NAC	03/19/2008 / 13:02	
3-Nitroaniline	EPA 8270C	ND	ug/Kg	560	NAC	03/19/2008 / 13:02	
2,4-Dinitrophenol	EPA 8270C	ND	ug/Kg	2200	NAC	03/19/2008 / 13:02	
Dibenzofuran	EPA 8270C	ND	ug/Kg	560	NAC	03/19/2008 / 13:02	
2,4-Dinitrotoluene	EPA 8270C	ND	ug/Kg	560	NAC	03/19/2008 / 13:02	
4-Nitrophenol	EPA 8270C	ND	ug/Kg	1100	NAC	03/19/2008 / 13:02	
Fluorene	EPA 8270C	ND	ug/Kg	560	NAC	03/19/2008 / 13:02	
4-Chlorophenyl Phenyl Ether	EPA 8270C	ND	ug/Kg	560	NAC	03/19/2008 / 13:02	
Diethyl Phthalate	EPA 8270C	ND	ug/Kg	560	NAC	03/19/2008 / 13:02	
4-Nitroaniline	EPA 8270C	ND	ug/Kg	560	NAC	03/19/2008 / 13:02	
2-Methyl-4,6-dinitrophenol	EPA 8270C	ND	ug/Kg	2200	NAC	03/19/2008 / 13:02	

Customer: ATC Associates

Workorder No. 0803-00126

Sample: 002 SB-07 (5-10')
(Continued)

Parameter	Method	Results	Units	PQL	Tech	Analysis Date/Time	Qual
N-Nitrosodiphenylamine	EPA 8270C	ND	ug/Kg	560	NAC	03/19/2008 / 13:02	
4-Bromophenyl Phenyl Ether	EPA 8270C	ND	ug/Kg	560	NAC	03/19/2008 / 13:02	
Hexachlorobenzene	EPA 8270C	ND	ug/Kg	560	NAC	03/19/2008 / 13:02	
Pentachlorophenol	EPA 8270C	ND	ug/Kg	2200	NAC	03/19/2008 / 13:02	
Phenanthrene	EPA 8270C	ND	ug/Kg	560	NAC	03/19/2008 / 13:02	
Anthracene	EPA 8270C	ND	ug/Kg	560	NAC	03/19/2008 / 13:02	
Di-n-butylphthalate	EPA 8270C	ND	ug/Kg	560	NAC	03/19/2008 / 13:02	
Fluoranthene	EPA 8270C	ND	ug/Kg	560	NAC	03/19/2008 / 13:02	
Pyrene	EPA 8270C	ND	ug/Kg	560	NAC	03/19/2008 / 13:02	
Butyl Benzyl Phthalate	EPA 8270C	ND	ug/Kg	560	NAC	03/19/2008 / 13:02	
3,3'-Dichlorobenzidine	EPA 8270C	ND	ug/Kg	560	NAC	03/19/2008 / 13:02	
Benzo(a)anthracene	EPA 8270C	ND	ug/Kg	560	NAC	03/19/2008 / 13:02	
Chrysene	EPA 8270C	ND	ug/Kg	560	NAC	03/19/2008 / 13:02	
bis(2-Ethylhexyl)phthalate	EPA 8270C	ND	ug/Kg	560	NAC	03/19/2008 / 13:02	
Di-n-octyl phthalate	EPA 8270C	ND	ug/Kg	560	NAC	03/19/2008 / 13:02	
Indeno (1,2,3-cd)Pyrene	EPA 8270C	ND	ug/Kg	560	NAC	03/19/2008 / 13:02	
Benzo(b)fluoranthene	EPA 8270C	ND	ug/Kg	560	NAC	03/19/2008 / 13:02	
Benzo(k)fluoranthene	EPA 8270C	ND	ug/Kg	560	NAC	03/19/2008 / 13:02	
Benzo(a)pyrene	EPA 8270C	ND	ug/Kg	560	NAC	03/19/2008 / 13:02	
Dibenzo(a,h)Anthracene	EPA 8270C	ND	ug/Kg	560	NAC	03/19/2008 / 13:02	
Benzo (g,h,i) perylene	EPA 8270C	ND	ug/Kg	560	NAC	03/19/2008 / 13:02	
2-FLUOROPHENOL (SURR)		44.8	%		NAC	03/19/2008 / 13:02	
PHENOL-D5 (SURR)		49.3	%		NAC	03/19/2008 / 13:02	
NITROBENZENE-D5 (SURR)		87.4	%		NAC	03/19/2008 / 13:02	
2-FLUOROBIPHENYL (SURR)		94.1	%		NAC	03/19/2008 / 13:02	
2,4,6-TRIBROMOPHENOL (SURR)		44.5	%		NAC	03/19/2008 / 13:02	
TERPHENYL-D14 (SURR)		104	%		NAC	03/19/2008 / 13:02	
Pesticides/PCBs							
Pesticides-Soil/Solid							
alpha-BHC	EPA 8081A	ND	ug/Kg	1.9	NAC	03/21/2008 / 12:53	
beta-BHC	EPA 8081A	ND	ug/Kg	1.9	NAC	03/21/2008 / 12:53	
gamma-BHC (Lindane)	EPA 8081A	ND	ug/Kg	1.9	NAC	03/21/2008 / 12:53	
delta-BHC	EPA 8081A	ND	ug/Kg	1.9	NAC	03/21/2008 / 12:53	
Heptachlor	EPA 8081A	ND	ug/Kg	1.9	NAC	03/21/2008 / 12:53	

Customer: ATC Associates

Workorder No. 0803-00126

Sample: 002 SB-07 (5-10')
(Continued)

Parameter	Method	Results	Units	PQL	Tech	Analysis Date/Time	Qual
Heptachlor Epoxide	EPA 8081A	ND	ug/Kg	1.9	NAC	03/21/2008 / 12:53	
Aldrin	EPA 8081A	ND	ug/Kg	1.9	NAC	03/21/2008 / 12:53	
Dieldrin	EPA 8081A	ND	ug/Kg	1.9	NAC	03/21/2008 / 12:53	
Endrin	EPA 8081A	ND	ug/Kg	1.9	NAC	03/21/2008 / 12:53	
4,4'-DDD	EPA 8081A	ND	ug/Kg	1.9	NAC	03/21/2008 / 12:53	
4,4'-DDE	EPA 8081A	ND	ug/Kg	1.9	NAC	03/21/2008 / 12:53	
4,4'-DDT	EPA 8081A	ND	ug/Kg	1.9	NAC	03/21/2008 / 12:53	
Endosulfan I	EPA 8081A	ND	ug/Kg	1.9	NAC	03/21/2008 / 12:53	
Endosulfan II	EPA 8081A	ND	ug/Kg	1.9	NAC	03/21/2008 / 12:53	
Endosulfan Sulfate	EPA 8081A	ND	ug/Kg	1.9	NAC	03/21/2008 / 12:53	
Endrin Aldehyde	EPA 8081A	ND	ug/Kg	1.9	NAC	03/21/2008 / 12:53	
Methoxychlor	EPA 8081A	ND	ug/Kg	1.9	NAC	03/21/2008 / 12:53	
Endrin Ketone	EPA 8081A	ND	ug/Kg	1.9	NAC	03/21/2008 / 12:53	
Chlordane	EPA 8081A	ND	ug/Kg	38.7	NAC	03/21/2008 / 12:53	
Toxaphene	EPA 8081A	ND	ug/Kg	38.7	NAC	03/21/2008 / 12:53	
TCMX (SURROGATE)		100	%		NAC	03/21/2008 / 12:53	
DCB (SURROGATE)		111	%		NAC	03/21/2008 / 12:53	
PCB-SOIL/SOLID							
PCB-1016	EPA 8082	ND	ug/Kg	38.7	NAC	03/19/2008 / 14:00	
PCB-1221	EPA 8082	ND	ug/Kg	38.7	NAC	03/19/2008 / 14:00	
PCB-1232	EPA 8082	ND	ug/Kg	38.7	NAC	03/19/2008 / 14:00	
PCB-1242	EPA 8082	ND	ug/Kg	38.7	NAC	03/19/2008 / 14:00	
PCB-1248	EPA 8082	ND	ug/Kg	38.7	NAC	03/19/2008 / 14:00	
PCB-1254	EPA 8082	ND	ug/Kg	38.7	NAC	03/19/2008 / 14:00	
PCB-1260	EPA 8082	ND	ug/Kg	38.7	NAC	03/19/2008 / 14:00	
PCB-1262	EPA 8082	ND	ug/Kg	38.7	NAC	03/19/2008 / 14:00	
PCB-1268	EPA 8082	ND	ug/Kg	38.7	NAC	03/19/2008 / 14:00	
TCMX (SURROGATE)		83.7	%		NAC	03/19/2008 / 14:00	
DCB (SURROGATE)		140	%		NAC	03/19/2008 / 14:00	
Target Analyte List Metals							
Antimony	6010B, SW-846	ND	mg/Kg	4.69	PJS	03/17/2008 / 12:11	
Aluminum	6010B, SW-846	13800	mg/Kg	23.2	PJS	03/17/2008 / 12:11	
Arsenic	6010B, SW-846	42.3	mg/Kg	11.6	PJS	03/17/2008 / 12:11	RL3
Barium	6010B, SW-846	1010	mg/Kg	3.5	PJS	03/17/2008 / 12:11	

Customer: ATC Associates

Workorder No. 0803-00126

Sample: 002 SB-07 (5-10')
(Continued)

Parameter	Method	Results	Units	PQL	Tech	Analysis Date/Time	Qual
Beryllium	6010B, SW-846	ND	mg/Kg	0.349	PJS	03/17/2008 / 12:11	
Cadmium	6010B, SW-846	0.658	mg/Kg	0.349	PJS	03/17/2008 / 12:11	
Chromium	6010B, SW-846	11.6	mg/Kg	2.32	PJS	03/17/2008 / 12:11	RL3
Calcium	6010B, SW-846	17400	mg/Kg	174	PJS	03/17/2008 / 12:11	
Iron	6010B, SW-846	23600	mg/Kg	11.6	PJS	03/17/2008 / 12:11	
Cobalt	6010B, SW-846	13.4	mg/Kg	6.97	PJS	03/17/2008 / 12:11	
Copper	6010B, SW-846	68.2	mg/Kg	5.81	PJS	03/17/2008 / 12:11	
Lead	6010B, SW-846	582	mg/Kg	6.97	PJS	03/17/2008 / 12:11	RL3
Magnesium	6010B, SW-846	7050	mg/Kg	139	PJS	03/17/2008 / 12:11	
Manganese	6010B, SW-846	1020	mg/Kg	1.74	PJS	03/17/2008 / 12:11	
Mercury	SW-846; 7471A	0.260	mg/Kg	0.0385	PJS	03/20/2008 / 17:09	
Nickel	6010B, SW-846	12.7	mg/Kg	4.65	PJS	03/17/2008 / 12:11	
Vanadium	6010B, SW-846	46.6	mg/Kg	5.81	PJS	03/17/2008 / 12:11	
Selenium	6010B, SW-846	ND	mg/Kg	10.7	PJS	03/17/2008 / 12:11	RL3
Potassium	6010B, SW-846	6420	mg/Kg	174	PJS	03/17/2008 / 12:11	
Silver	6010B, SW-846	1.63	mg/Kg	0.58	PJS	03/17/2008 / 12:11	
Sodium	6010B, SW-846	889	mg/Kg	174	PJS	03/17/2008 / 12:11	
Thallium	6010B, SW-846	10.9	mg/Kg	2.32	PJS	03/17/2008 / 12:11	
Zinc	6010B, SW-846	624	mg/Kg	5.81	PJS	03/17/2008 / 12:11	
Percent Solids	SM 2540G	85.2	%		TLL	03/16/2008 / 10:45	
PCB OIL/SOIL EXTRACTIONS		30.35	G		LHP	03/17/2008 / 14:08	
Flame/ICP Solid Digestion	EPA 3050B	99.0099			TDJ	03/14/2008 / 17:37	

Sample: 003 SB-08 (0-2')
Collection Date: 03/13/2008 Time: 7:15:00AM **Received Date: 03/14/2008 Time: 9:00:00AM**
Matrix: SOIL

Parameter	Method	Results	Units	PQL	Tech	Analysis Date/Time	Qual
TCL VOLATILES-SOIL							
Vinyl Chloride	EPA 8260B	ND	ug/Kg	8.2	NAC	03/21/2008 / 10:43	
Chloromethane	EPA 8260B	ND	ug/Kg	8.2	NAC	03/21/2008 / 10:43	
Bromomethane	EPA 8260B	ND	ug/Kg	8.2	NAC	03/21/2008 / 10:43	
Chloroethane	EPA 8260B	ND	ug/Kg	8.2	NAC	03/21/2008 / 10:43	

Customer: ATC Associates

Workorder No. 0803-00126

Sample: 003 SB-08 (0-2')
(Continued)

Parameter	Method	Results	Units	PQL	Tech	Analysis Date/Time	Qual
1,1-Dichloroethylene	EPA 8260B	ND	ug/Kg	8.2	NAC	03/21/2008 / 10:43	
Acetone	EPA 8260B	ND	ug/Kg	41	NAC	03/21/2008 / 10:43	
Methylene Chloride	EPA 8260B	ND	ug/Kg	33	NAC	03/21/2008 / 10:43	
Methyl-Tert-Butyl-Ether	EPA 8260B	ND	ug/Kg	8.2	NAC	03/21/2008 / 10:43	
trans-1,2-Dichloroethylene	EPA 8260B	ND	ug/Kg	8.2	NAC	03/21/2008 / 10:43	
1,1-Dichloroethane	EPA 8260B	ND	ug/Kg	8.2	NAC	03/21/2008 / 10:43	
2-Butanone-(MEK)	EPA 8260B	ND	ug/Kg	41	NAC	03/21/2008 / 10:43	
cis-1,2-Dichloroethylene	EPA 8260B	ND	ug/Kg	8.2	NAC	03/21/2008 / 10:43	
Carbon Disulfide	EPA 8260B	ND	ug/Kg	8.2	NAC	03/21/2008 / 10:43	
Chloroform	EPA 8260B	ND	ug/Kg	8.2	NAC	03/21/2008 / 10:43	
1,1,1-Trichloroethane	EPA 8260B	ND	ug/Kg	8.2	NAC	03/21/2008 / 10:43	
Carbon Tetrachloride	EPA 8260B	ND	ug/Kg	8.2	NAC	03/21/2008 / 10:43	
Benzene	EPA 8260B	ND	ug/Kg	8.2	NAC	03/21/2008 / 10:43	
1,2-Dichloroethane	EPA 8260B	ND	ug/Kg	8.2	NAC	03/21/2008 / 10:43	
Trichloroethylene	EPA 8260B	ND	ug/Kg	8.2	NAC	03/21/2008 / 10:43	
1,2-Dichloropropane	EPA 8260B	ND	ug/Kg	8.2	NAC	03/21/2008 / 10:43	
4-Methyl-2-Pentanone (MIBK)	EPA 8260B	ND	ug/Kg	41	NAC	03/21/2008 / 10:43	
cis-1,3-Dichloropropene	EPA 8260B	ND	ug/Kg	8.2	NAC	03/21/2008 / 10:43	
Toluene	EPA 8260B	ND	ug/Kg	8.2	NAC	03/21/2008 / 10:43	
trans-1,3-Dichloropropene	EPA 8260B	ND	ug/Kg	8.2	NAC	03/21/2008 / 10:43	
Bromodichloromethane	EPA 8260B	ND	ug/Kg	8.2	NAC	03/21/2008 / 10:43	
1,1,2-Trichloroethane	EPA 8260B	ND	ug/Kg	8.2	NAC	03/21/2008 / 10:43	
2-Hexanone	EPA 8260B	ND	ug/Kg	41	NAC	03/21/2008 / 10:43	I
Tetrachloroethylene	EPA 8260B	ND	ug/Kg	8.2	NAC	03/21/2008 / 10:43	I
Dibromochloromethane	EPA 8260B	ND	ug/Kg	8.2	NAC	03/21/2008 / 10:43	I
Chlorobenzene	EPA 8260B	ND	ug/Kg	8.2	NAC	03/21/2008 / 10:43	I
Ethylbenzene	EPA 8260B	ND	ug/Kg	8.2	NAC	03/21/2008 / 10:43	I
M & P XYLENE	EPA 8260B	ND	ug/Kg	16	NAC	03/21/2008 / 10:43	I
O-XYLENE	EPA 8260B	ND	ug/Kg	8.2	NAC	03/21/2008 / 10:43	I
Styrene	EPA 8260B	ND	ug/Kg	8.2	NAC	03/21/2008 / 10:43	I
Bromoform	EPA 8260B	ND	ug/Kg	8.2	NAC	03/21/2008 / 10:43	I
1,1,2,2-Tetrachloroethane	EPA 8260B	ND	ug/Kg	8.2	NAC	03/21/2008 / 10:43	I
DIBROMOFLUOROMETHANE (SURR)		110	%		NAC	03/21/2008 / 10:43	
TOLUENE-D8 (SURROGATE)		83.4	%		NAC	03/21/2008 / 10:43	GX

Customer: ATC Associates

Workorder No. 0803-00126

Sample: 003 SB-08 (0-2')
(Continued)

Parameter	Method	Results	Units	PQL	Tech	Analysis Date/Time	Qual
4-BROMOFLUOROBENZENE (SURR)		57.8	%		NAC	03/21/2008 / 10:43	GX
TCL SEMIVOLATILE-SOILS							
bis(2-Chloroethyl)ether	EPA 8270C	ND	ug/Kg	670	NAC	03/19/2008 / 16:09	
Phenol	EPA 8270C	ND	ug/Kg	670	NAC	03/19/2008 / 16:09	
2-Chlorophenol	EPA 8270C	ND	ug/Kg	670	NAC	03/19/2008 / 16:09	
1,3-Dichlorobenzene	EPA 8270C	ND	ug/Kg	670	NAC	03/19/2008 / 16:09	
1,4-Dichlorobenzene	EPA 8270C	ND	ug/Kg	670	NAC	03/19/2008 / 16:09	
1,2-Dichlorobenzene	EPA 8270C	ND	ug/Kg	670	NAC	03/19/2008 / 16:09	
2,2'-oxybis(1-Chloropropane	EPA 8270C	ND	ug/Kg	670	NAC	03/19/2008 / 16:09	
2-Methyl Phenol	EPA 8270C	ND	ug/Kg	670	NAC	03/19/2008 / 16:09	
Hexachloroethane	EPA 8270C	ND	ug/Kg	670	NAC	03/19/2008 / 16:09	
N-Nitroso-di-n-propylamine	EPA 8270C	ND	ug/Kg	670	NAC	03/19/2008 / 16:09	
3&4-Methyl Phenol	EPA 8270C	ND	ug/Kg	1300	NAC	03/19/2008 / 16:09	
Nitrobenzene	EPA 8270C	ND	ug/Kg	670	NAC	03/19/2008 / 16:09	
Isophorone	EPA 8270C	ND	ug/Kg	670	NAC	03/19/2008 / 16:09	
2-Nitrophenol	EPA 8270C	ND	ug/Kg	670	NAC	03/19/2008 / 16:09	
2,4-Dimethylphenol	EPA 8270C	ND	ug/Kg	670	NAC	03/19/2008 / 16:09	
bis(2-Chloroethoxy)methane	EPA 8270C	ND	ug/Kg	670	NAC	03/19/2008 / 16:09	
2,4-Dichlorophenol	EPA 8270C	ND	ug/Kg	670	NAC	03/19/2008 / 16:09	
1,2,4-Trichlorobenzene	EPA 8270C	ND	ug/Kg	670	NAC	03/19/2008 / 16:09	
Naphthalene	EPA 8270C	ND	ug/Kg	670	NAC	03/19/2008 / 16:09	
4-Chloroanaline	EPA 8270C	ND	ug/Kg	670	NAC	03/19/2008 / 16:09	
Hexachlorobutadiene	EPA 8270C	ND	ug/Kg	670	NAC	03/19/2008 / 16:09	
4-Chloro-3-methylphenol	EPA 8270C	ND	ug/Kg	670	NAC	03/19/2008 / 16:09	
2-Methyl Naphthalene	EPA 8270C	ND	ug/Kg	670	NAC	03/19/2008 / 16:09	
Hexachlorocyclopentadiene	EPA 8270C	ND	ug/Kg	670	NAC	03/19/2008 / 16:09	
2-Chloronaphthalene	EPA 8270C	ND	ug/Kg	670	NAC	03/19/2008 / 16:09	
2,4,6-Trichlorophenol	EPA 8270C	ND	ug/Kg	670	NAC	03/19/2008 / 16:09	
2,4,5-Trichlorophenol	EPA 8270C	ND	ug/Kg	670	NAC	03/19/2008 / 16:09	
2-Nitroaniline	EPA 8270C	ND	ug/Kg	670	NAC	03/19/2008 / 16:09	
Acenaphthylene	EPA 8270C	ND	ug/Kg	670	NAC	03/19/2008 / 16:09	
Dimethyl Phthalate	EPA 8270C	ND	ug/Kg	670	NAC	03/19/2008 / 16:09	
2,6-Dinitrotoluene	EPA 8270C	ND	ug/Kg	670	NAC	03/19/2008 / 16:09	
Acenaphthene	EPA 8270C	ND	ug/Kg	670	NAC	03/19/2008 / 16:09	

Customer: ATC Associates

Workorder No. 0803-00126

Sample: 003 SB-08 (0-2')
(Continued)

Parameter	Method	Results	Units	PQL	Tech	Analysis Date/Time	Qual
3-Nitroaniline	EPA 8270C	ND	ug/Kg	670	NAC	03/19/2008 / 16:09	
2,4-Dinitrophenol	EPA 8270C	ND	ug/Kg	2700	NAC	03/19/2008 / 16:09	
Dibenzofuran	EPA 8270C	ND	ug/Kg	670	NAC	03/19/2008 / 16:09	
2,4-Dinitrotoluene	EPA 8270C	ND	ug/Kg	670	NAC	03/19/2008 / 16:09	
4-Nitrophenol	EPA 8270C	ND	ug/Kg	1300	NAC	03/19/2008 / 16:09	
Fluorene	EPA 8270C	ND	ug/Kg	670	NAC	03/19/2008 / 16:09	
4-Chlorophenyl Phenyl Ether	EPA 8270C	ND	ug/Kg	670	NAC	03/19/2008 / 16:09	
Diethyl Phthalate	EPA 8270C	ND	ug/Kg	670	NAC	03/19/2008 / 16:09	
4-Nitroaniline	EPA 8270C	ND	ug/Kg	670	NAC	03/19/2008 / 16:09	
2-Methyl-4,6-dinitrophenol	EPA 8270C	ND	ug/Kg	2700	NAC	03/19/2008 / 16:09	
N-Nitrosodiphenylamine	EPA 8270C	ND	ug/Kg	670	NAC	03/19/2008 / 16:09	
4-Bromophenyl Phenyl Ether	EPA 8270C	ND	ug/Kg	670	NAC	03/19/2008 / 16:09	
Hexachlorobenzene	EPA 8270C	ND	ug/Kg	670	NAC	03/19/2008 / 16:09	
Pentachlorophenol	EPA 8270C	ND	ug/Kg	2700	NAC	03/19/2008 / 16:09	
Phenanthrene	EPA 8270C	ND	ug/Kg	670	NAC	03/19/2008 / 16:09	
Anthracene	EPA 8270C	ND	ug/Kg	670	NAC	03/19/2008 / 16:09	
Di-n-butylphthalate	EPA 8270C	ND	ug/Kg	670	NAC	03/19/2008 / 16:09	
Fluoranthene	EPA 8270C	ND	ug/Kg	670	NAC	03/19/2008 / 16:09	
Pyrene	EPA 8270C	ND	ug/Kg	670	NAC	03/19/2008 / 16:09	
Butyl Benzyl Phthalate	EPA 8270C	ND	ug/Kg	670	NAC	03/19/2008 / 16:09	
3,3'-Dichlorobenzidine	EPA 8270C	ND	ug/Kg	670	NAC	03/19/2008 / 16:09	
Benzo(a)anthracene	EPA 8270C	ND	ug/Kg	670	NAC	03/19/2008 / 16:09	
Chrysene	EPA 8270C	ND	ug/Kg	670	NAC	03/19/2008 / 16:09	
bis(2-Ethylhexyl)phthalate	EPA 8270C	ND	ug/Kg	670	NAC	03/19/2008 / 16:09	
Di-n-octyl phthalate	EPA 8270C	ND	ug/Kg	670	NAC	03/19/2008 / 16:09	
Indeno (1,2,3-cd)Pyrene	EPA 8270C	ND	ug/Kg	670	NAC	03/19/2008 / 16:09	
Benzo(b)fluoranthene	EPA 8270C	ND	ug/Kg	670	NAC	03/19/2008 / 16:09	
Benzo(k)fluoranthene	EPA 8270C	ND	ug/Kg	670	NAC	03/19/2008 / 16:09	
Benzo(a)pyrene	EPA 8270C	ND	ug/Kg	670	NAC	03/19/2008 / 16:09	
Dibenzo(a,h)Anthracene	EPA 8270C	ND	ug/Kg	670	NAC	03/19/2008 / 16:09	
Benzo (g,h,i) perylene	EPA 8270C	ND	ug/Kg	670	NAC	03/19/2008 / 16:09	
2-FLUOROPHENOL (SURR)		33.5	%		NAC	03/19/2008 / 16:09	
PHENOL-D5 (SURR)		35.3	%		NAC	03/19/2008 / 16:09	
NITROBENZENE-D5 (SURR)		65.6	%		NAC	03/19/2008 / 16:09	

Customer: ATC Associates

Workorder No. 0803-00126

Sample: 003 SB-08 (0-2')
(Continued)

Parameter	Method	Results	Units	PQL	Tech	Analysis Date/Time	Qual
2-FLUOROBIPHENYL (SURR)		72.4	%		NAC	03/19/2008 / 16:09	
2,4,6-TRIBROMOPHENOL (SURR)		31.5	%		NAC	03/19/2008 / 16:09	
TERPHENYL-D14 (SURR)		95.2	%		NAC	03/19/2008 / 16:09	
Pesticides/PCBs							
Pesticides-Soil/Solid							
alpha-BHC	EPA 8081A	ND	ug/Kg	2.7	NAC	03/21/2008 / 12:16	
beta-BHC	EPA 8081A	ND	ug/Kg	2.7	NAC	03/21/2008 / 12:16	
gamma-BHC (Lindane)	EPA 8081A	ND	ug/Kg	2.7	NAC	03/21/2008 / 12:16	
delta-BHC	EPA 8081A	ND	ug/Kg	2.7	NAC	03/21/2008 / 12:16	
Heptachlor	EPA 8081A	ND	ug/Kg	2.7	NAC	03/21/2008 / 12:16	
Heptachlor Epoxide	EPA 8081A	ND	ug/Kg	2.7	NAC	03/21/2008 / 12:16	
Aldrin	EPA 8081A	ND	ug/Kg	2.7	NAC	03/21/2008 / 12:16	
Dieldrin	EPA 8081A	ND	ug/Kg	2.7	NAC	03/21/2008 / 12:16	
Endrin	EPA 8081A	ND	ug/Kg	2.7	NAC	03/21/2008 / 12:16	
4,4'-DDD	EPA 8081A	ND	ug/Kg	2.7	NAC	03/21/2008 / 12:16	
4,4'-DDE	EPA 8081A	ND	ug/Kg	2.7	NAC	03/21/2008 / 12:16	
4,4'-DDT	EPA 8081A	21.8	ug/Kg	2.7	NAC	03/21/2008 / 12:16	
Endosulfan I	EPA 8081A	ND	ug/Kg	2.7	NAC	03/21/2008 / 12:16	
Endosulfan II	EPA 8081A	ND	ug/Kg	2.7	NAC	03/21/2008 / 12:16	
Endosulfan Sulfate	EPA 8081A	ND	ug/Kg	2.7	NAC	03/21/2008 / 12:16	
Endrin Aldehyde	EPA 8081A	ND	ug/Kg	2.7	NAC	03/21/2008 / 12:16	
Methoxychlor	EPA 8081A	ND	ug/Kg	2.7	NAC	03/21/2008 / 12:16	
Endrin Ketone	EPA 8081A	ND	ug/Kg	2.7	NAC	03/21/2008 / 12:16	
Chlordane	EPA 8081A	ND	ug/Kg	53.7	NAC	03/21/2008 / 12:16	
Toxaphene	EPA 8081A	ND	ug/Kg	53.7	NAC	03/21/2008 / 12:16	
TCMX (SURROGATE)		79.5	%		NAC	03/21/2008 / 12:16	
DCB (SURROGATE)		68.9	%		NAC	03/21/2008 / 12:16	
PCB-SOIL/SOLID							
PCB-1016	EPA 8082	ND	ug/Kg	53.7	NAC	03/19/2008 / 12:33	
PCB-1221	EPA 8082	ND	ug/Kg	53.7	NAC	03/19/2008 / 12:33	
PCB-1232	EPA 8082	ND	ug/Kg	53.7	NAC	03/19/2008 / 12:33	
PCB-1242	EPA 8082	ND	ug/Kg	53.7	NAC	03/19/2008 / 12:33	
PCB-1248	EPA 8082	ND	ug/Kg	53.7	NAC	03/19/2008 / 12:33	
PCB-1254	EPA 8082	ND	ug/Kg	53.7	NAC	03/19/2008 / 12:33	

Customer: ATC Associates

Workorder No. 0803-00126

Sample: 003 SB-08 (0-2')
(Continued)

Parameter	Method	Results	Units	PQL	Tech	Analysis Date/Time	Qual
PCB-1260	EPA 8082	ND	ug/Kg	53.7	NAC	03/19/2008 / 12:33	
PCB-1262	EPA 8082	ND	ug/Kg	53.7	NAC	03/19/2008 / 12:33	
PCB-1268	EPA 8082	ND	ug/Kg	53.7	NAC	03/19/2008 / 12:33	
TCMX (SURROGATE)		95.7	%		NAC	03/19/2008 / 12:33	
DCB (SURROGATE)		124	%		NAC	03/19/2008 / 12:33	
Target Analyte List Metals							
Antimony	6010B, SW-846	ND	mg/Kg	4.20	PJS	03/19/2008 / 15:55	
Aluminum	6010B, SW-846	5370	mg/Kg	20.8	PJS	03/19/2008 / 15:55	
Arsenic	6010B, SW-846	14.0	mg/Kg	5.20	PJS	03/19/2008 / 15:55	
Barium	6010B, SW-846	597	mg/Kg	3.1	PJS	03/19/2008 / 15:55	
Beryllium	6010B, SW-846	ND	mg/Kg	0.312	PJS	03/19/2008 / 15:55	
Cadmium	6010B, SW-846	ND	mg/Kg	0.937	PJS	03/20/2008 / 15:55	RL7
Chromium	6010B, SW-846	9.82	mg/Kg	1.04	PJS	03/19/2008 / 15:55	
Calcium	6010B, SW-846	58900	mg/Kg	468	PJS	03/20/2008 / 15:55	RL7
Iron	6010B, SW-846	10800	mg/Kg	10.4	PJS	03/19/2008 / 15:55	
Cobalt	6010B, SW-846	ND	mg/Kg	6.24	PJS	03/19/2008 / 15:55	
Copper	6010B, SW-846	55.0	mg/Kg	5.20	PJS	03/19/2008 / 15:55	
Lead	6010B, SW-846	636	mg/Kg	9.37	PJS	03/20/2008 / 15:55	RL7
Magnesium	6010B, SW-846	5380	mg/Kg	125	PJS	03/19/2008 / 15:55	
Manganese	6010B, SW-846	210	mg/Kg	1.56	PJS	03/19/2008 / 15:55	
Mercury	SW-846; 7471A	1.44	mg/Kg	0.0338	PJS	03/20/2008 / 17:09	
Nickel	6010B, SW-846	16.8	mg/Kg	4.16	PJS	03/19/2008 / 15:55	
Vanadium	6010B, SW-846	20.9	mg/Kg	5.20	PJS	03/19/2008 / 15:55	
Selenium	6010B, SW-846	ND	mg/Kg	14.4	PJS	03/20/2008 / 15:55	RL7
Potassium	6010B, SW-846	634	mg/Kg	156	PJS	03/19/2008 / 15:55	
Silver	6010B, SW-846	ND	mg/Kg	0.52	PJS	03/19/2008 / 15:55	
Sodium	6010B, SW-846	1790	mg/Kg	156	PJS	03/19/2008 / 15:55	
Thallium	6010B, SW-846	4.03	mg/Kg	2.08	PJS	03/19/2008 / 15:55	
Zinc	6010B, SW-846	704	mg/Kg	5.20	PJS	03/19/2008 / 15:55	
Percent Solids	SM 2540G	92.4	%		TLL	03/16/2008 / 10:45	
PCB OIL/SOIL EXTRACTIONS		20.16	G		LHP	03/17/2008 / 14:08	
Flame/ICP Solid Digestion	EPA 3050B	96.1538			TLL	03/17/2008 / 10:12	

Customer: ATC Associates

Workorder No. 0803-00126

Sample: 004 SB-08 (5-10')
Collection Date: 03/13/2008 Time: 7:20:00AM **Received Date: 03/14/2008 Time: 9:00:00AM**
Matrix: SOIL

Parameter	Method	Results	Units	PQL	Tech	Analysis Date/Time	Qual
TCL VOLATILES-SOIL							
Vinyl Chloride	EPA 8260B	ND	ug/Kg	8.7	NAC	03/21/2008 / 11:14	
Chloromethane	EPA 8260B	ND	ug/Kg	8.7	NAC	03/21/2008 / 11:14	
Bromomethane	EPA 8260B	ND	ug/Kg	8.7	NAC	03/21/2008 / 11:14	
Chloroethane	EPA 8260B	ND	ug/Kg	8.7	NAC	03/21/2008 / 11:14	
1,1-Dichloroethylene	EPA 8260B	ND	ug/Kg	8.7	NAC	03/21/2008 / 11:14	
Acetone	EPA 8260B	ND	ug/Kg	44	NAC	03/21/2008 / 11:14	
Methylene Chloride	EPA 8260B	ND	ug/Kg	35	NAC	03/21/2008 / 11:14	
Methyl-Tert-Butyl-Ether	EPA 8260B	ND	ug/Kg	8.7	NAC	03/21/2008 / 11:14	
trans-1,2-Dichloroethylene	EPA 8260B	ND	ug/Kg	8.7	NAC	03/21/2008 / 11:14	
1,1-Dichloroethane	EPA 8260B	ND	ug/Kg	8.7	NAC	03/21/2008 / 11:14	
2-Butanone-(MEK)	EPA 8260B	ND	ug/Kg	44	NAC	03/21/2008 / 11:14	
cis-1,2-Dichloroethylene	EPA 8260B	ND	ug/Kg	8.7	NAC	03/21/2008 / 11:14	
Carbon Disulfide	EPA 8260B	ND	ug/Kg	8.7	NAC	03/21/2008 / 11:14	
Chloroform	EPA 8260B	ND	ug/Kg	8.7	NAC	03/21/2008 / 11:14	
1,1,1-Trichloroethane	EPA 8260B	ND	ug/Kg	8.7	NAC	03/21/2008 / 11:14	
Carbon Tetrachloride	EPA 8260B	ND	ug/Kg	8.7	NAC	03/21/2008 / 11:14	
Benzene	EPA 8260B	ND	ug/Kg	8.7	NAC	03/21/2008 / 11:14	
1,2-Dichloroethane	EPA 8260B	ND	ug/Kg	8.7	NAC	03/21/2008 / 11:14	
Trichloroethylene	EPA 8260B	ND	ug/Kg	8.7	NAC	03/21/2008 / 11:14	
1,2-Dichloropropane	EPA 8260B	ND	ug/Kg	8.7	NAC	03/21/2008 / 11:14	
4-Methyl-2-Pentanone (MIBK)	EPA 8260B	ND	ug/Kg	44	NAC	03/21/2008 / 11:14	
cis-1,3-Dichloropropene	EPA 8260B	ND	ug/Kg	8.7	NAC	03/21/2008 / 11:14	
Toluene	EPA 8260B	ND	ug/Kg	8.7	NAC	03/21/2008 / 11:14	
trans-1,3-Dichloropropene	EPA 8260B	ND	ug/Kg	8.7	NAC	03/21/2008 / 11:14	
Bromodichloromethane	EPA 8260B	ND	ug/Kg	8.7	NAC	03/21/2008 / 11:14	
1,1,2-Trichloroethane	EPA 8260B	ND	ug/Kg	8.7	NAC	03/21/2008 / 11:14	
2-Hexanone	EPA 8260B	ND	ug/Kg	44	NAC	03/21/2008 / 11:14	
Tetrachloroethylene	EPA 8260B	ND	ug/Kg	8.7	NAC	03/21/2008 / 11:14	
Dibromochloromethane	EPA 8260B	ND	ug/Kg	8.7	NAC	03/21/2008 / 11:14	
Chlorobenzene	EPA 8260B	ND	ug/Kg	8.7	NAC	03/21/2008 / 11:14	
Ethylbenzene	EPA 8260B	ND	ug/Kg	8.7	NAC	03/21/2008 / 11:14	
M & P XYLENE	EPA 8260B	ND	ug/Kg	17	NAC	03/21/2008 / 11:14	

Customer: ATC Associates

Workorder No. 0803-00126

Sample: 004 SB-08 (5-10')
(Continued)

Parameter	Method	Results	Units	PQL	Tech	Analysis Date/Time	Qual
O-XYLENE	EPA 8260B	ND	ug/Kg	8.7	NAC	03/21/2008 / 11:14	
Styrene	EPA 8260B	ND	ug/Kg	8.7	NAC	03/21/2008 / 11:14	
Bromoform	EPA 8260B	ND	ug/Kg	8.7	NAC	03/21/2008 / 11:14	
1,1,2,2-Tetrachloroethane	EPA 8260B	ND	ug/Kg	8.7	NAC	03/21/2008 / 11:14	
DIBROMOFLUOROMETHANE (SURR)		110	%		NAC	03/21/2008 / 11:14	
TOLUENE-D8 (SURROGATE)		92.2	%		NAC	03/21/2008 / 11:14	
4-BROMOFLUOROBENZENE (SURR)		77.2	%		NAC	03/21/2008 / 11:14	
TCL SEMIVOLATILE-SOILS							
bis(2-Chloroethyl)ether	EPA 8270C	ND	ug/Kg	770	NAC	03/19/2008 / 14:54	
Phenol	EPA 8270C	ND	ug/Kg	770	NAC	03/19/2008 / 14:54	
2-Chlorophenol	EPA 8270C	ND	ug/Kg	770	NAC	03/19/2008 / 14:54	
1,3-Dichlorobenzene	EPA 8270C	ND	ug/Kg	770	NAC	03/19/2008 / 14:54	
1,4-Dichlorobenzene	EPA 8270C	ND	ug/Kg	770	NAC	03/19/2008 / 14:54	
1,2-Dichlorobenzene	EPA 8270C	ND	ug/Kg	770	NAC	03/19/2008 / 14:54	
2,2'-oxybis(1-Chloropropane	EPA 8270C	ND	ug/Kg	770	NAC	03/19/2008 / 14:54	
2-Methyl Phenol	EPA 8270C	ND	ug/Kg	770	NAC	03/19/2008 / 14:54	
Hexachloroethane	EPA 8270C	ND	ug/Kg	770	NAC	03/19/2008 / 14:54	
N-Nitroso-di-n-propylamine	EPA 8270C	ND	ug/Kg	770	NAC	03/19/2008 / 14:54	
3&4-Methyl Phenol	EPA 8270C	ND	ug/Kg	1500	NAC	03/19/2008 / 14:54	
Nitrobenzene	EPA 8270C	ND	ug/Kg	770	NAC	03/19/2008 / 14:54	
Isophorone	EPA 8270C	ND	ug/Kg	770	NAC	03/19/2008 / 14:54	
2-Nitrophenol	EPA 8270C	ND	ug/Kg	770	NAC	03/19/2008 / 14:54	
2,4-Dimethylphenol	EPA 8270C	ND	ug/Kg	770	NAC	03/19/2008 / 14:54	
bis(2-Chloroethoxy)methane	EPA 8270C	ND	ug/Kg	770	NAC	03/19/2008 / 14:54	
2,4-Dichlorophenol	EPA 8270C	ND	ug/Kg	770	NAC	03/19/2008 / 14:54	
1,2,4-Trichlorobenzene	EPA 8270C	ND	ug/Kg	770	NAC	03/19/2008 / 14:54	
Naphthalene	EPA 8270C	ND	ug/Kg	770	NAC	03/19/2008 / 14:54	
4-Chloroanaline	EPA 8270C	ND	ug/Kg	770	NAC	03/19/2008 / 14:54	
Hexachlorobutadiene	EPA 8270C	ND	ug/Kg	770	NAC	03/19/2008 / 14:54	
4-Chloro-3-methylphenol	EPA 8270C	ND	ug/Kg	770	NAC	03/19/2008 / 14:54	
2-Methyl Naphthalene	EPA 8270C	ND	ug/Kg	770	NAC	03/19/2008 / 14:54	
Hexachlorocyclopentadiene	EPA 8270C	ND	ug/Kg	770	NAC	03/19/2008 / 14:54	
2-Chloronaphthalene	EPA 8270C	ND	ug/Kg	770	NAC	03/19/2008 / 14:54	
2,4,6-Trichlorophenol	EPA 8270C	ND	ug/Kg	770	NAC	03/19/2008 / 14:54	

Customer: ATC Associates

Workorder No. 0803-00126

Sample: 004 SB-08 (5-10')
(Continued)

Parameter	Method	Results	Units	PQL	Tech	Analysis Date/Time	Qual
2,4,5-Trichlorophenol	EPA 8270C	ND	ug/Kg	770	NAC	03/19/2008 / 14:54	
2-Nitroaniline	EPA 8270C	ND	ug/Kg	770	NAC	03/19/2008 / 14:54	
Acenaphthylene	EPA 8270C	ND	ug/Kg	770	NAC	03/19/2008 / 14:54	
Dimethyl Phthalate	EPA 8270C	ND	ug/Kg	770	NAC	03/19/2008 / 14:54	
2,6-Dinitrotoluene	EPA 8270C	ND	ug/Kg	770	NAC	03/19/2008 / 14:54	
Acenaphthene	EPA 8270C	ND	ug/Kg	770	NAC	03/19/2008 / 14:54	
3-Nitroaniline	EPA 8270C	ND	ug/Kg	770	NAC	03/19/2008 / 14:54	
2,4-Dinitrophenol	EPA 8270C	ND	ug/Kg	3100	NAC	03/19/2008 / 14:54	
Dibenzofuran	EPA 8270C	ND	ug/Kg	770	NAC	03/19/2008 / 14:54	
2,4-Dinitrotoluene	EPA 8270C	ND	ug/Kg	770	NAC	03/19/2008 / 14:54	
4-Nitrophenol	EPA 8270C	ND	ug/Kg	1500	NAC	03/19/2008 / 14:54	
Fluorene	EPA 8270C	ND	ug/Kg	770	NAC	03/19/2008 / 14:54	
4-Chlorophenyl Phenyl Ether	EPA 8270C	ND	ug/Kg	770	NAC	03/19/2008 / 14:54	
Diethyl Phthalate	EPA 8270C	ND	ug/Kg	770	NAC	03/19/2008 / 14:54	
4-Nitroaniline	EPA 8270C	ND	ug/Kg	770	NAC	03/19/2008 / 14:54	
2-Methyl-4,6-dinitrophenol	EPA 8270C	ND	ug/Kg	3100	NAC	03/19/2008 / 14:54	
N-Nitrosodiphenylamine	EPA 8270C	ND	ug/Kg	770	NAC	03/19/2008 / 14:54	
4-Bromophenyl Phenyl Ether	EPA 8270C	ND	ug/Kg	770	NAC	03/19/2008 / 14:54	
Hexachlorobenzene	EPA 8270C	ND	ug/Kg	770	NAC	03/19/2008 / 14:54	
Pentachlorophenol	EPA 8270C	ND	ug/Kg	3100	NAC	03/19/2008 / 14:54	
Phenanthrene	EPA 8270C	1800	ug/Kg	770	NAC	03/19/2008 / 14:54	
Anthracene	EPA 8270C	ND	ug/Kg	770	NAC	03/19/2008 / 14:54	
Di-n-butylphthalate	EPA 8270C	ND	ug/Kg	770	NAC	03/19/2008 / 14:54	
Fluoranthene	EPA 8270C	2600	ug/Kg	770	NAC	03/19/2008 / 14:54	
Pyrene	EPA 8270C	3000	ug/Kg	770	NAC	03/19/2008 / 14:54	
Butyl Benzyl Phthalate	EPA 8270C	ND	ug/Kg	770	NAC	03/19/2008 / 14:54	
3,3'-Dichlorobenzidine	EPA 8270C	ND	ug/Kg	770	NAC	03/19/2008 / 14:54	
Benzo(a)anthracene	EPA 8270C	1400	ug/Kg	770	NAC	03/19/2008 / 14:54	
Chrysene	EPA 8270C	1400	ug/Kg	770	NAC	03/19/2008 / 14:54	
bis(2-Ethylhexyl)phthalate	EPA 8270C	910	ug/Kg	770	NAC	03/19/2008 / 14:54	
Di-n-octyl phthalate	EPA 8270C	ND	ug/Kg	770	NAC	03/19/2008 / 14:54	
Indeno (1,2,3-cd)Pyrene	EPA 8270C	ND	ug/Kg	770	NAC	03/19/2008 / 14:54	
Benzo(b)fluoranthene	EPA 8270C	1000	ug/Kg	770	NAC	03/19/2008 / 14:54	
Benzo(k)fluoranthene	EPA 8270C	1200	ug/Kg	770	NAC	03/19/2008 / 14:54	

Customer: ATC Associates

Workorder No. 0803-00126

Sample: 004 SB-08 (5-10')
(Continued)

Parameter	Method	Results	Units	PQL	Tech	Analysis Date/Time	Qual
Benzo(a)pyrene	EPA 8270C	1400	ug/Kg	770	NAC	03/19/2008 / 14:54	
Dibenzo(a,h)Anthracene	EPA 8270C	ND	ug/Kg	770	NAC	03/19/2008 / 14:54	
Benzo (g,h,i) perylene	EPA 8270C	790	ug/Kg	770	NAC	03/19/2008 / 14:54	
2-FLUOROPHENOL (SURR)		40.6	%		NAC	03/19/2008 / 14:54	
PHENOL-D5 (SURR)		40.0	%		NAC	03/19/2008 / 14:54	
NITROBENZENE-D5 (SURR)		74.7	%		NAC	03/19/2008 / 14:54	
2-FLUOROBIPHENYL (SURR)		77.8	%		NAC	03/19/2008 / 14:54	
2,4,6-TRIBROMOPHENOL (SURR)		36.6	%		NAC	03/19/2008 / 14:54	
TERPHENYL-D14 (SURR)		88.6	%		NAC	03/19/2008 / 14:54	
Pesticides/PCBs							
Pesticides-Soil/Solid							
alpha-BHC	EPA 8081A	ND	ug/Kg	2.9	NAC	03/21/2008 / :45	
beta-BHC	EPA 8081A	ND	ug/Kg	2.9	NAC	03/21/2008 / :45	
gamma-BHC (Lindane)	EPA 8081A	ND	ug/Kg	2.9	NAC	03/21/2008 / :45	
delta-BHC	EPA 8081A	ND	ug/Kg	2.9	NAC	03/21/2008 / :45	
Heptachlor	EPA 8081A	ND	ug/Kg	2.9	NAC	03/21/2008 / :45	
Heptachlor Epoxide	EPA 8081A	ND	ug/Kg	2.9	NAC	03/21/2008 / :45	
Aldrin	EPA 8081A	ND	ug/Kg	2.9	NAC	03/21/2008 / :45	
Dieldrin	EPA 8081A	ND	ug/Kg	2.9	NAC	03/21/2008 / :45	
Endrin	EPA 8081A	ND	ug/Kg	2.9	NAC	03/21/2008 / :45	
4,4'-DDD	EPA 8081A	ND	ug/Kg	2.9	NAC	03/21/2008 / :45	
4,4'-DDE	EPA 8081A	ND	ug/Kg	2.9	NAC	03/21/2008 / :45	
4,4'-DDT	EPA 8081A	10.1	ug/Kg	2.9	NAC	03/21/2008 / :45	
Endosulfan I	EPA 8081A	ND	ug/Kg	2.9	NAC	03/21/2008 / :45	
Endosulfan II	EPA 8081A	ND	ug/Kg	2.9	NAC	03/21/2008 / :45	
Endosulfan Sulfate	EPA 8081A	ND	ug/Kg	2.9	NAC	03/21/2008 / :45	
Endrin Aldehyde	EPA 8081A	ND	ug/Kg	2.9	NAC	03/21/2008 / :45	
Methoxychlor	EPA 8081A	ND	ug/Kg	2.9	NAC	03/21/2008 / :45	
Endrin Ketone	EPA 8081A	ND	ug/Kg	2.9	NAC	03/21/2008 / :45	
Chlordane	EPA 8081A	ND	ug/Kg	58.0	NAC	03/21/2008 / :45	
Toxaphene	EPA 8081A	ND	ug/Kg	58.0	NAC	03/21/2008 / :45	
TCMX (SURROGATE)		76.7	%		NAC	03/21/2008 / :45	
DCB (SURROGATE)		66.1	%		NAC	03/21/2008 / :45	
PCB-SOIL/SOLID							

Customer: ATC Associates

Workorder No. 0803-00126

Sample: 004 SB-08 (5-10')
(Continued)

Parameter	Method	Results	Units	PQL	Tech	Analysis Date/Time	Qual
PCB-1016	EPA 8082	ND	ug/Kg	58.0	NAC	03/19/2008 / 12:11	
PCB-1221	EPA 8082	ND	ug/Kg	58.0	NAC	03/19/2008 / 12:11	
PCB-1232	EPA 8082	ND	ug/Kg	58.0	NAC	03/19/2008 / 12:11	
PCB-1242	EPA 8082	ND	ug/Kg	58.0	NAC	03/19/2008 / 12:11	
PCB-1248	EPA 8082	ND	ug/Kg	58.0	NAC	03/19/2008 / 12:11	
PCB-1254	EPA 8082	ND	ug/Kg	58.0	NAC	03/19/2008 / 12:11	
PCB-1260	EPA 8082	ND	ug/Kg	58.0	NAC	03/19/2008 / 12:11	
PCB-1262	EPA 8082	ND	ug/Kg	58.0	NAC	03/19/2008 / 12:11	
PCB-1268	EPA 8082	ND	ug/Kg	58.0	NAC	03/19/2008 / 12:11	
TCMX (SURROGATE)		103	%		NAC	03/19/2008 / 12:11	
DCB (SURROGATE)		113	%		NAC	03/19/2008 / 12:11	
Target Analyte List Metals							
Antimony	6010B, SW-846	ND	mg/Kg	4.44	PJS	03/19/2008 / 15:55	
Aluminum	6010B, SW-846	5590	mg/Kg	22.0	PJS	03/19/2008 / 15:55	
Arsenic	6010B, SW-846	46.3	mg/Kg	5.50	PJS	03/19/2008 / 15:55	
Barium	6010B, SW-846	573	mg/Kg	3.3	PJS	03/19/2008 / 15:55	
Beryllium	6010B, SW-846	ND	mg/Kg	0.330	PJS	03/19/2008 / 15:55	
Cadmium	6010B, SW-846	ND	mg/Kg	0.990	PJS	03/20/2008 / 15:55	RL7
Chromium	6010B, SW-846	25.6	mg/Kg	1.10	PJS	03/19/2008 / 15:55	
Calcium	6010B, SW-846	33500	mg/Kg	165	PJS	03/19/2008 / 15:55	
Iron	6010B, SW-846	33600	mg/Kg	11.0	PJS	03/19/2008 / 15:55	
Cobalt	6010B, SW-846	ND	mg/Kg	6.60	PJS	03/19/2008 / 15:55	
Copper	6010B, SW-846	99.2	mg/Kg	5.50	PJS	03/19/2008 / 15:55	
Lead	6010B, SW-846	753	mg/Kg	9.90	PJS	03/20/2008 / 15:55	RL7
Magnesium	6010B, SW-846	4580	mg/Kg	132	PJS	03/19/2008 / 15:55	
Manganese	6010B, SW-846	327	mg/Kg	1.65	PJS	03/19/2008 / 15:55	
Mercury	SW-846; 7471A	0.420	mg/Kg	0.0385	PJS	03/20/2008 / 17:09	
Nickel	6010B, SW-846	19.9	mg/Kg	4.40	PJS	03/19/2008 / 15:55	
Vanadium	6010B, SW-846	12.8	mg/Kg	5.50	PJS	03/19/2008 / 15:55	
Selenium	6010B, SW-846	ND	mg/Kg	15.2	PJS	03/20/2008 / 15:55	RL7
Potassium	6010B, SW-846	680	mg/Kg	165	PJS	03/19/2008 / 15:55	
Silver	6010B, SW-846	ND	mg/Kg	0.55	PJS	03/19/2008 / 15:55	
Sodium	6010B, SW-846	1260	mg/Kg	165	PJS	03/19/2008 / 15:55	
Thallium	6010B, SW-846	11.8	mg/Kg	2.20	PJS	03/19/2008 / 15:55	

Customer: ATC Associates

Workorder No. 0803-00126

Sample: 004 SB-08 (5-10')
(Continued)

Parameter	Method	Results	Units	PQL	Tech	Analysis Date/Time	Qual
Zinc	6010B, SW-846	547	mg/Kg	5.50	PJS	03/19/2008 / 15:55	
Percent Solids	SM 2540G	85.0	%		TLL	03/16/2008 / 10:45	
PCB OIL/SOIL EXTRACTIONS		20.30	G		LHP	03/17/2008 / 14:08	
Flame/ICP Solid Digestion	EPA 3050B	93.4579			TLL	03/17/2008 / 10:12	

Sample: 005 SB-09 (0-2')
Collection Date: 03/13/2008 Time: 8:00:00AM **Received Date: 03/14/2008 Time: 9:00:00AM**
Matrix: SOIL

Parameter	Method	Results	Units	PQL	Tech	Analysis Date/Time	Qual
TCL VOLATILES-SOIL							
Vinyl Chloride	EPA 8260B	ND	ug/Kg	8.7	NAC	03/23/2008 / 15:11	
Chloromethane	EPA 8260B	ND	ug/Kg	8.7	NAC	03/23/2008 / 15:11	
Bromomethane	EPA 8260B	ND	ug/Kg	8.7	NAC	03/23/2008 / 15:11	
Chloroethane	EPA 8260B	ND	ug/Kg	8.7	NAC	03/23/2008 / 15:11	
1,1-Dichloroethylene	EPA 8260B	ND	ug/Kg	8.7	NAC	03/23/2008 / 15:11	
Acetone	EPA 8260B	ND	ug/Kg	43	NAC	03/23/2008 / 15:11	
Methylene Chloride	EPA 8260B	ND	ug/Kg	35	NAC	03/23/2008 / 15:11	
Methyl-Tert-Butyl-Ether	EPA 8260B	ND	ug/Kg	8.7	NAC	03/23/2008 / 15:11	
trans-1,2-Dichloroethylene	EPA 8260B	ND	ug/Kg	8.7	NAC	03/23/2008 / 15:11	
1,1-Dichloroethane	EPA 8260B	ND	ug/Kg	8.7	NAC	03/23/2008 / 15:11	
2-Butanone-(MEK)	EPA 8260B	ND	ug/Kg	43	NAC	03/23/2008 / 15:11	
cis-1,2-Dichloroethylene	EPA 8260B	ND	ug/Kg	8.7	NAC	03/23/2008 / 15:11	
Carbon Disulfide	EPA 8260B	ND	ug/Kg	8.7	NAC	03/23/2008 / 15:11	
Chloroform	EPA 8260B	ND	ug/Kg	8.7	NAC	03/23/2008 / 15:11	
1,1,1-Trichloroethane	EPA 8260B	ND	ug/Kg	8.7	NAC	03/23/2008 / 15:11	
Carbon Tetrachloride	EPA 8260B	ND	ug/Kg	8.7	NAC	03/23/2008 / 15:11	
Benzene	EPA 8260B	ND	ug/Kg	8.7	NAC	03/23/2008 / 15:11	
1,2-Dichloroethane	EPA 8260B	ND	ug/Kg	8.7	NAC	03/23/2008 / 15:11	
Trichloroethylene	EPA 8260B	ND	ug/Kg	8.7	NAC	03/23/2008 / 15:11	
1,2-Dichloropropane	EPA 8260B	ND	ug/Kg	8.7	NAC	03/23/2008 / 15:11	
4-Methyl-2-Pentanone (MIBK)	EPA 8260B	ND	ug/Kg	43	NAC	03/23/2008 / 15:11	
cis-1,3-Dichloropropene	EPA 8260B	ND	ug/Kg	8.7	NAC	03/23/2008 / 15:11	

Customer: ATC Associates

Workorder No. 0803-00126

Sample: 005 SB-09 (0-2')
(Continued)

Parameter	Method	Results	Units	PQL	Tech	Analysis Date/Time	Qual
Toluene	EPA 8260B	ND	ug/Kg	8.7	NAC	03/23/2008 / 15:11	
trans-1,3-Dichloropropene	EPA 8260B	ND	ug/Kg	8.7	NAC	03/23/2008 / 15:11	
Bromodichloromethane	EPA 8260B	ND	ug/Kg	8.7	NAC	03/23/2008 / 15:11	
1,1,2-Trichloroethane	EPA 8260B	ND	ug/Kg	8.7	NAC	03/23/2008 / 15:11	
2-Hexanone	EPA 8260B	ND	ug/Kg	43	NAC	03/23/2008 / 15:11	
Tetrachloroethylene	EPA 8260B	ND	ug/Kg	8.7	NAC	03/23/2008 / 15:11	
Dibromochloromethane	EPA 8260B	ND	ug/Kg	8.7	NAC	03/23/2008 / 15:11	
Chlorobenzene	EPA 8260B	ND	ug/Kg	8.7	NAC	03/23/2008 / 15:11	
Ethylbenzene	EPA 8260B	ND	ug/Kg	8.7	NAC	03/23/2008 / 15:11	
M & P XYLENE	EPA 8260B	ND	ug/Kg	17	NAC	03/23/2008 / 15:11	
O-XYLENE	EPA 8260B	ND	ug/Kg	8.7	NAC	03/23/2008 / 15:11	
Styrene	EPA 8260B	ND	ug/Kg	8.7	NAC	03/23/2008 / 15:11	
Bromoform	EPA 8260B	ND	ug/Kg	8.7	NAC	03/23/2008 / 15:11	
1,1,2,2-Tetrachloroethane	EPA 8260B	ND	ug/Kg	8.7	NAC	03/23/2008 / 15:11	
DIBROMOFLUOROMETHANE (SURR)		101	%		NAC	03/23/2008 / 15:11	
TOLUENE-D8 (SURROGATE)		90.1	%		NAC	03/23/2008 / 15:11	
4-BROMOFLUOROBENZENE (SURR)		83.7	%		NAC	03/23/2008 / 15:11	
TCL SEMIVOLATILE-SOILS							
bis(2-Chloroethyl)ether	EPA 8270C	ND	ug/Kg	600	NAC	03/19/2008 / 15:32	
Phenol	EPA 8270C	ND	ug/Kg	600	NAC	03/19/2008 / 15:32	
2-Chlorophenol	EPA 8270C	ND	ug/Kg	600	NAC	03/19/2008 / 15:32	
1,3-Dichlorobenzene	EPA 8270C	ND	ug/Kg	600	NAC	03/19/2008 / 15:32	
1,4-Dichlorobenzene	EPA 8270C	ND	ug/Kg	600	NAC	03/19/2008 / 15:32	
1,2-Dichlorobenzene	EPA 8270C	ND	ug/Kg	600	NAC	03/19/2008 / 15:32	
2,2'-oxybis(1-Chloropropane	EPA 8270C	ND	ug/Kg	600	NAC	03/19/2008 / 15:32	
2-Methyl Phenol	EPA 8270C	ND	ug/Kg	600	NAC	03/19/2008 / 15:32	
Hexachloroethane	EPA 8270C	ND	ug/Kg	600	NAC	03/19/2008 / 15:32	
N-Nitroso-di-n-propylamine	EPA 8270C	ND	ug/Kg	600	NAC	03/19/2008 / 15:32	
3&4-Methyl Phenol	EPA 8270C	ND	ug/Kg	1200	NAC	03/19/2008 / 15:32	
Nitrobenzene	EPA 8270C	ND	ug/Kg	600	NAC	03/19/2008 / 15:32	
Isophorone	EPA 8270C	ND	ug/Kg	600	NAC	03/19/2008 / 15:32	
2-Nitrophenol	EPA 8270C	ND	ug/Kg	600	NAC	03/19/2008 / 15:32	
2,4-Dimethylphenol	EPA 8270C	ND	ug/Kg	600	NAC	03/19/2008 / 15:32	
bis(2-Chloroethoxy)methane	EPA 8270C	ND	ug/Kg	600	NAC	03/19/2008 / 15:32	

Customer: ATC Associates

Workorder No. 0803-00126

Sample: 005 SB-09 (0-2')
(Continued)

Parameter	Method	Results	Units	PQL	Tech	Analysis Date/Time	Qual
2,4-Dichlorophenol	EPA 8270C	ND	ug/Kg	600	NAC	03/19/2008 / 15:32	
1,2,4-Trichlorobenzene	EPA 8270C	ND	ug/Kg	600	NAC	03/19/2008 / 15:32	
Naphthalene	EPA 8270C	ND	ug/Kg	600	NAC	03/19/2008 / 15:32	
4-Chloroanaline	EPA 8270C	ND	ug/Kg	600	NAC	03/19/2008 / 15:32	
Hexachlorobutadiene	EPA 8270C	ND	ug/Kg	600	NAC	03/19/2008 / 15:32	
4-Chloro-3-methylphenol	EPA 8270C	ND	ug/Kg	600	NAC	03/19/2008 / 15:32	
2-Methyl Naphthalene	EPA 8270C	ND	ug/Kg	600	NAC	03/19/2008 / 15:32	
Hexachlorocyclopentadiene	EPA 8270C	ND	ug/Kg	600	NAC	03/19/2008 / 15:32	
2-Chloronaphthalene	EPA 8270C	ND	ug/Kg	600	NAC	03/19/2008 / 15:32	
2,4,6-Trichlorophenol	EPA 8270C	ND	ug/Kg	600	NAC	03/19/2008 / 15:32	
2,4,5-Trichlorophenol	EPA 8270C	ND	ug/Kg	600	NAC	03/19/2008 / 15:32	
2-Nitroaniline	EPA 8270C	ND	ug/Kg	600	NAC	03/19/2008 / 15:32	
Acenaphthylene	EPA 8270C	ND	ug/Kg	600	NAC	03/19/2008 / 15:32	
Dimethyl Phthalate	EPA 8270C	ND	ug/Kg	600	NAC	03/19/2008 / 15:32	
2,6-Dinitrotoluene	EPA 8270C	ND	ug/Kg	600	NAC	03/19/2008 / 15:32	
Acenaphthene	EPA 8270C	ND	ug/Kg	600	NAC	03/19/2008 / 15:32	
3-Nitroaniline	EPA 8270C	ND	ug/Kg	600	NAC	03/19/2008 / 15:32	
2,4-Dinitrophenol	EPA 8270C	ND	ug/Kg	2400	NAC	03/19/2008 / 15:32	
Dibenzofuran	EPA 8270C	ND	ug/Kg	600	NAC	03/19/2008 / 15:32	
2,4-Dinitrotoluene	EPA 8270C	ND	ug/Kg	600	NAC	03/19/2008 / 15:32	
4-Nitrophenol	EPA 8270C	ND	ug/Kg	1200	NAC	03/19/2008 / 15:32	
Fluorene	EPA 8270C	ND	ug/Kg	600	NAC	03/19/2008 / 15:32	
4-Chlorophenyl Phenyl Ether	EPA 8270C	ND	ug/Kg	600	NAC	03/19/2008 / 15:32	
Diethyl Phthalate	EPA 8270C	ND	ug/Kg	600	NAC	03/19/2008 / 15:32	
4-Nitroaniline	EPA 8270C	ND	ug/Kg	600	NAC	03/19/2008 / 15:32	
2-Methyl-4,6-dinitrophenol	EPA 8270C	ND	ug/Kg	2400	NAC	03/19/2008 / 15:32	
N-Nitrosodiphenylamine	EPA 8270C	ND	ug/Kg	600	NAC	03/19/2008 / 15:32	
4-Bromophenyl Phenyl Ether	EPA 8270C	ND	ug/Kg	600	NAC	03/19/2008 / 15:32	
Hexachlorobenzene	EPA 8270C	ND	ug/Kg	600	NAC	03/19/2008 / 15:32	
Pentachlorophenol	EPA 8270C	ND	ug/Kg	2400	NAC	03/19/2008 / 15:32	
Phenanthrene	EPA 8270C	1200	ug/Kg	600	NAC	03/19/2008 / 15:32	
Anthracene	EPA 8270C	ND	ug/Kg	600	NAC	03/19/2008 / 15:32	
Di-n-butylphthalate	EPA 8270C	ND	ug/Kg	600	NAC	03/19/2008 / 15:32	
Fluoranthene	EPA 8270C	1700	ug/Kg	600	NAC	03/19/2008 / 15:32	

Customer: ATC Associates

Workorder No. 0803-00126

Sample: 005 SB-09 (0-2')
(Continued)

Parameter	Method	Results	Units	PQL	Tech	Analysis Date/Time	Qual
Pyrene	EPA 8270C	1700	ug/Kg	600	NAC	03/19/2008 / 15:32	
Butyl Benzyl Phthalate	EPA 8270C	ND	ug/Kg	600	NAC	03/19/2008 / 15:32	
3,3'-Dichlorobenzidine	EPA 8270C	ND	ug/Kg	600	NAC	03/19/2008 / 15:32	
Benzo(a)anthracene	EPA 8270C	890	ug/Kg	600	NAC	03/19/2008 / 15:32	
Chrysene	EPA 8270C	960	ug/Kg	600	NAC	03/19/2008 / 15:32	
bis(2-Ethylhexyl)phthalate	EPA 8270C	ND	ug/Kg	600	NAC	03/19/2008 / 15:32	
Di-n-octyl phthalate	EPA 8270C	ND	ug/Kg	600	NAC	03/19/2008 / 15:32	
Indeno (1,2,3-cd)Pyrene	EPA 8270C	600	ug/Kg	600	NAC	03/19/2008 / 15:32	
Benzo(b)fluoranthene	EPA 8270C	970	ug/Kg	600	NAC	03/19/2008 / 15:32	
Benzo(k)fluoranthene	EPA 8270C	730	ug/Kg	600	NAC	03/19/2008 / 15:32	
Benzo(a)pyrene	EPA 8270C	790	ug/Kg	600	NAC	03/19/2008 / 15:32	
Dibenzo(a,h)Anthracene	EPA 8270C	ND	ug/Kg	600	NAC	03/19/2008 / 15:32	
Benzo (g,h,i) perylene	EPA 8270C	790	ug/Kg	600	NAC	03/19/2008 / 15:32	
2-FLUOROPHENOL (SURR)		42.1	%		NAC	03/19/2008 / 15:32	
PHENOL-D5 (SURR)		44.0	%		NAC	03/19/2008 / 15:32	
NITROBENZENE-D5 (SURR)		77.5	%		NAC	03/19/2008 / 15:32	
2-FLUOROBIPHENYL (SURR)		83.9	%		NAC	03/19/2008 / 15:32	
2,4,6-TRIBROMOPHENOL (SURR)		40.8	%		NAC	03/19/2008 / 15:32	
TERPHENYL-D14 (SURR)		94.6	%		NAC	03/19/2008 / 15:32	
Pesticides/PCBs							
Pesticides-Soil/Solid							
alpha-BHC	EPA 8081A	ND	ug/Kg	2.8	NAC	03/21/2008 / :14	
beta-BHC	EPA 8081A	ND	ug/Kg	2.8	NAC	03/21/2008 / :14	
gamma-BHC (Lindane)	EPA 8081A	ND	ug/Kg	2.8	NAC	03/21/2008 / :14	
delta-BHC	EPA 8081A	ND	ug/Kg	2.8	NAC	03/21/2008 / :14	
Heptachlor	EPA 8081A	ND	ug/Kg	2.8	NAC	03/21/2008 / :14	
Heptachlor Epoxide	EPA 8081A	ND	ug/Kg	2.8	NAC	03/21/2008 / :14	
Aldrin	EPA 8081A	ND	ug/Kg	2.8	NAC	03/21/2008 / :14	
Dieldrin	EPA 8081A	ND	ug/Kg	2.8	NAC	03/21/2008 / :14	
Endrin	EPA 8081A	ND	ug/Kg	2.8	NAC	03/21/2008 / :14	
4,4'-DDD	EPA 8081A	ND	ug/Kg	2.8	NAC	03/21/2008 / :14	
4,4'-DDE	EPA 8081A	ND	ug/Kg	2.8	NAC	03/21/2008 / :14	
4,4'-DDT	EPA 8081A	11.7	ug/Kg	2.8	NAC	03/21/2008 / :14	R10
Endosulfan I	EPA 8081A	ND	ug/Kg	2.8	NAC	03/21/2008 / :14	

Customer: ATC Associates

Workorder No. 0803-00126

Sample: 005 SB-09 (0-2')
(Continued)

Parameter	Method	Results	Units	PQL	Tech	Analysis Date/Time	Qual
Endosulfan II	EPA 8081A	ND	ug/Kg	2.8	NAC	03/21/2008 / :14	
Endosulfan Sulfate	EPA 8081A	ND	ug/Kg	2.8	NAC	03/21/2008 / :14	
Endrin Aldehyde	EPA 8081A	ND	ug/Kg	2.8	NAC	03/21/2008 / :14	
Methoxychlor	EPA 8081A	ND	ug/Kg	2.8	NAC	03/21/2008 / :14	
Endrin Ketone	EPA 8081A	ND	ug/Kg	2.8	NAC	03/21/2008 / :14	
Chlordane	EPA 8081A	ND	ug/Kg	56.4	NAC	03/21/2008 / :14	
Toxaphene	EPA 8081A	ND	ug/Kg	56.4	NAC	03/21/2008 / :14	
TCMX (SURROGATE)		101	%		NAC	03/21/2008 / :14	
DCB (SURROGATE)		102	%		NAC	03/21/2008 / :14	
PCB-SOIL/SOLID							
PCB-1016	EPA 8082	ND	ug/Kg	56.4	NAC	03/19/2008 / 12:48	
PCB-1221	EPA 8082	ND	ug/Kg	56.4	NAC	03/19/2008 / 12:48	
PCB-1232	EPA 8082	ND	ug/Kg	56.4	NAC	03/19/2008 / 12:48	
PCB-1242	EPA 8082	ND	ug/Kg	56.4	NAC	03/19/2008 / 12:48	
PCB-1248	EPA 8082	ND	ug/Kg	56.4	NAC	03/19/2008 / 12:48	
PCB-1254	EPA 8082	ND	ug/Kg	56.4	NAC	03/19/2008 / 12:48	
PCB-1260	EPA 8082	ND	ug/Kg	56.4	NAC	03/19/2008 / 12:48	
PCB-1262	EPA 8082	ND	ug/Kg	56.4	NAC	03/19/2008 / 12:48	
PCB-1268	EPA 8082	ND	ug/Kg	56.4	NAC	03/19/2008 / 12:48	
TCMX (SURROGATE)		102	%		NAC	03/19/2008 / 12:48	
DCB (SURROGATE)		186	%		NAC	03/19/2008 / 12:48	G2
Target Analyte List Metals							
Antimony	6010B, SW-846	ND	mg/Kg	4.56	PJS	03/17/2008 / 12:11	
Aluminum	6010B, SW-846	5620	mg/Kg	22.6	PJS	03/17/2008 / 12:11	MHA
Arsenic	6010B, SW-846	42.8	mg/Kg	11.3	PJS	03/17/2008 / 12:11	RL3
Barium	6010B, SW-846	1030	mg/Kg	3.4	PJS	03/17/2008 / 12:11	MHA
Beryllium	6010B, SW-846	ND	mg/Kg	0.338	PJS	03/17/2008 / 12:11	
Cadmium	6010B, SW-846	1.35	mg/Kg	0.338	PJS	03/17/2008 / 12:11	
Chromium	6010B, SW-846	27.1	mg/Kg	2.26	PJS	03/17/2008 / 12:11	RL3
Calcium	6010B, SW-846	58400	mg/Kg	338	PJS	03/17/2008 / 12:11	MHA
Iron	6010B, SW-846	22400	mg/Kg	11.3	PJS	03/17/2008 / 12:11	MHA
Cobalt	6010B, SW-846	ND	mg/Kg	6.77	PJS	03/17/2008 / 12:11	
Copper	6010B, SW-846	150	mg/Kg	5.64	PJS	03/17/2008 / 12:11	MHA
Lead	6010B, SW-846	1190	mg/Kg	6.77	PJS	03/17/2008 / 12:11	MHA

Customer: ATC Associates

Workorder No. 0803-00126

Sample: 005 SB-09 (0-2')
(Continued)

Parameter	Method	Results	Units	PQL	Tech	Analysis Date/Time	Qual
Magnesium	6010B, SW-846	9270	mg/Kg	135	PJS	03/17/2008 / 12:11	MHA
Manganese	6010B, SW-846	249	mg/Kg	1.69	PJS	03/17/2008 / 12:11	MHA
Mercury	SW-846; 7471A	2.42	mg/Kg	0.0777	PJS	03/20/2008 / 17:09	MHA
Nickel	6010B, SW-846	19.7	mg/Kg	4.51	PJS	03/17/2008 / 12:11	
Vanadium	6010B, SW-846	13.9	mg/Kg	5.64	PJS	03/17/2008 / 12:11	
Selenium	6010B, SW-846	ND	mg/Kg	10.4	PJS	03/17/2008 / 12:11	RL3
Potassium	6010B, SW-846	679	mg/Kg	169	PJS	03/17/2008 / 12:11	
Silver	6010B, SW-846	0.941	mg/Kg	0.56	PJS	03/17/2008 / 12:11	
Sodium	6010B, SW-846	1110	mg/Kg	169	PJS	03/17/2008 / 12:11	
Thallium	6010B, SW-846	6.68	mg/Kg	2.26	PJS	03/17/2008 / 12:11	
Zinc	6010B, SW-846	793	mg/Kg	5.64	PJS	03/17/2008 / 12:11	MHA
Percent Solids	SM 2540G	86.9	%		TLL	03/16/2008 / 10:45	
PCB OIL/SOIL EXTRACTIONS		20.42	G		LHP	03/17/2008 / 14:08	
Flame/ICP Solid Digestion	EPA 3050B	98.0392			TDJ	03/14/2008 / 17:37	

Sample: 006 SB-09 (2-5')
Collection Date: 03/13/2008 Time: 8:05:00AM **Received Date: 03/14/2008 Time: 9:00:00AM**
Matrix: SOIL

Parameter	Method	Results	Units	PQL	Tech	Analysis Date/Time	Qual
TCL VOLATILES-SOIL							
Vinyl Chloride	EPA 8260B	ND	ug/Kg	9.7	NAC	03/23/2008 / 15:42	
Chloromethane	EPA 8260B	ND	ug/Kg	9.7	NAC	03/23/2008 / 15:42	
Bromomethane	EPA 8260B	ND	ug/Kg	9.7	NAC	03/23/2008 / 15:42	
Chloroethane	EPA 8260B	ND	ug/Kg	9.7	NAC	03/23/2008 / 15:42	
1,1-Dichloroethylene	EPA 8260B	ND	ug/Kg	9.7	NAC	03/23/2008 / 15:42	
Acetone	EPA 8260B	ND	ug/Kg	49	NAC	03/23/2008 / 15:42	
Methylene Chloride	EPA 8260B	ND	ug/Kg	39	NAC	03/23/2008 / 15:42	
Methyl-Tert-Butyl-Ether	EPA 8260B	ND	ug/Kg	9.7	NAC	03/23/2008 / 15:42	
trans-1,2-Dichloroethylene	EPA 8260B	ND	ug/Kg	9.7	NAC	03/23/2008 / 15:42	
1,1-Dichloroethane	EPA 8260B	ND	ug/Kg	9.7	NAC	03/23/2008 / 15:42	
2-Butanone-(MEK)	EPA 8260B	ND	ug/Kg	49	NAC	03/23/2008 / 15:42	
cis-1,2-Dichloroethylene	EPA 8260B	ND	ug/Kg	9.7	NAC	03/23/2008 / 15:42	

Customer: ATC Associates

Workorder No. 0803-00126

Sample: 006 SB-09 (2-5')
(Continued)

Parameter	Method	Results	Units	PQL	Tech	Analysis Date/Time	Qual
Carbon Disulfide	EPA 8260B	ND	ug/Kg	9.7	NAC	03/23/2008 / 15:42	
Chloroform	EPA 8260B	ND	ug/Kg	9.7	NAC	03/23/2008 / 15:42	
1,1,1-Trichloroethane	EPA 8260B	ND	ug/Kg	9.7	NAC	03/23/2008 / 15:42	
Carbon Tetrachloride	EPA 8260B	ND	ug/Kg	9.7	NAC	03/23/2008 / 15:42	
Benzene	EPA 8260B	ND	ug/Kg	9.7	NAC	03/23/2008 / 15:42	
1,2-Dichloroethane	EPA 8260B	ND	ug/Kg	9.7	NAC	03/23/2008 / 15:42	
Trichloroethylene	EPA 8260B	ND	ug/Kg	9.7	NAC	03/23/2008 / 15:42	
1,2-Dichloropropane	EPA 8260B	ND	ug/Kg	9.7	NAC	03/23/2008 / 15:42	
4-Methyl-2-Pentanone (MIBK)	EPA 8260B	ND	ug/Kg	49	NAC	03/23/2008 / 15:42	
cis-1,3-Dichloropropene	EPA 8260B	ND	ug/Kg	9.7	NAC	03/23/2008 / 15:42	
Toluene	EPA 8260B	ND	ug/Kg	9.7	NAC	03/23/2008 / 15:42	
trans-1,3-Dichloropropene	EPA 8260B	ND	ug/Kg	9.7	NAC	03/23/2008 / 15:42	
Bromodichloromethane	EPA 8260B	ND	ug/Kg	9.7	NAC	03/23/2008 / 15:42	
1,1,2-Trichloroethane	EPA 8260B	ND	ug/Kg	9.7	NAC	03/23/2008 / 15:42	
2-Hexanone	EPA 8260B	ND	ug/Kg	49	NAC	03/23/2008 / 15:42	I
Tetrachloroethylene	EPA 8260B	ND	ug/Kg	9.7	NAC	03/23/2008 / 15:42	I
Dibromochloromethane	EPA 8260B	ND	ug/Kg	9.7	NAC	03/23/2008 / 15:42	I
Chlorobenzene	EPA 8260B	ND	ug/Kg	9.7	NAC	03/23/2008 / 15:42	I
Ethylbenzene	EPA 8260B	ND	ug/Kg	9.7	NAC	03/23/2008 / 15:42	I
M & P XYLENE	EPA 8260B	ND	ug/Kg	19	NAC	03/23/2008 / 15:42	I
O-XYLENE	EPA 8260B	ND	ug/Kg	9.7	NAC	03/23/2008 / 15:42	I
Styrene	EPA 8260B	ND	ug/Kg	9.7	NAC	03/23/2008 / 15:42	I
Bromoform	EPA 8260B	ND	ug/Kg	9.7	NAC	03/23/2008 / 15:42	I
1,1,2,2-Tetrachloroethane	EPA 8260B	ND	ug/Kg	9.7	NAC	03/23/2008 / 15:42	I
DIBROMOFLUOROMETHANE (SURR)		108	%		NAC	03/23/2008 / 15:42	
TOLUENE-D8 (SURROGATE)		84.3	%		NAC	03/23/2008 / 15:42	G6
4-BROMOFLUOROBENZENE (SURR)		64.3	%		NAC	03/23/2008 / 15:42	
TCL SEMIVOLATILE-SOILS							
bis(2-Chloroethyl)ether	EPA 8270C	ND	ug/Kg	360	NAC	03/19/2008 / 13:39	
Phenol	EPA 8270C	ND	ug/Kg	360	NAC	03/19/2008 / 13:39	
2-Chlorophenol	EPA 8270C	ND	ug/Kg	360	NAC	03/19/2008 / 13:39	
1,3-Dichlorobenzene	EPA 8270C	ND	ug/Kg	360	NAC	03/19/2008 / 13:39	
1,4-Dichlorobenzene	EPA 8270C	ND	ug/Kg	360	NAC	03/19/2008 / 13:39	
1,2-Dichlorobenzene	EPA 8270C	ND	ug/Kg	360	NAC	03/19/2008 / 13:39	

Customer: ATC Associates

Workorder No. 0803-00126

Sample: 006 SB-09 (2-5')
(Continued)

Parameter	Method	Results	Units	PQL	Tech	Analysis Date/Time	Qual
2,2'-oxybis(1-Chloropropane	EPA 8270C	ND	ug/Kg	360	NAC	03/19/2008 / 13:39	
2-Methyl Phenol	EPA 8270C	ND	ug/Kg	360	NAC	03/19/2008 / 13:39	
Hexachloroethane	EPA 8270C	ND	ug/Kg	360	NAC	03/19/2008 / 13:39	
N-Nitroso-di-n-propylamine	EPA 8270C	ND	ug/Kg	360	NAC	03/19/2008 / 13:39	
3&4-Methyl Phenol	EPA 8270C	ND	ug/Kg	720	NAC	03/19/2008 / 13:39	
Nitrobenzene	EPA 8270C	ND	ug/Kg	360	NAC	03/19/2008 / 13:39	
Isophorone	EPA 8270C	ND	ug/Kg	360	NAC	03/19/2008 / 13:39	
2-Nitrophenol	EPA 8270C	ND	ug/Kg	360	NAC	03/19/2008 / 13:39	
2,4-Dimethylphenol	EPA 8270C	ND	ug/Kg	360	NAC	03/19/2008 / 13:39	
bis(2-Chloroethoxy)methane	EPA 8270C	ND	ug/Kg	360	NAC	03/19/2008 / 13:39	
2,4-Dichlorophenol	EPA 8270C	ND	ug/Kg	360	NAC	03/19/2008 / 13:39	
1,2,4-Trichlorobenzene	EPA 8270C	ND	ug/Kg	360	NAC	03/19/2008 / 13:39	
Naphthalene	EPA 8270C	ND	ug/Kg	360	NAC	03/19/2008 / 13:39	
4-Chloroanaline	EPA 8270C	ND	ug/Kg	360	NAC	03/19/2008 / 13:39	
Hexachlorobutadiene	EPA 8270C	ND	ug/Kg	360	NAC	03/19/2008 / 13:39	
4-Chloro-3-methylphenol	EPA 8270C	ND	ug/Kg	360	NAC	03/19/2008 / 13:39	
2-Methyl Naphthalene	EPA 8270C	ND	ug/Kg	360	NAC	03/19/2008 / 13:39	
Hexachlorocyclopentadiene	EPA 8270C	ND	ug/Kg	360	NAC	03/19/2008 / 13:39	
2-Chloronaphthalene	EPA 8270C	ND	ug/Kg	360	NAC	03/19/2008 / 13:39	
2,4,6-Trichlorophenol	EPA 8270C	ND	ug/Kg	360	NAC	03/19/2008 / 13:39	
2,4,5-Trichlorophenol	EPA 8270C	ND	ug/Kg	360	NAC	03/19/2008 / 13:39	
2-Nitroaniline	EPA 8270C	ND	ug/Kg	360	NAC	03/19/2008 / 13:39	
Acenaphthylene	EPA 8270C	ND	ug/Kg	360	NAC	03/19/2008 / 13:39	
Dimethyl Phthalate	EPA 8270C	ND	ug/Kg	360	NAC	03/19/2008 / 13:39	
2,6-Dinitrotoluene	EPA 8270C	ND	ug/Kg	360	NAC	03/19/2008 / 13:39	
Acenaphthene	EPA 8270C	ND	ug/Kg	360	NAC	03/19/2008 / 13:39	
3-Nitroaniline	EPA 8270C	ND	ug/Kg	360	NAC	03/19/2008 / 13:39	
2,4-Dinitrophenol	EPA 8270C	ND	ug/Kg	1400	NAC	03/19/2008 / 13:39	
Dibenzofuran	EPA 8270C	ND	ug/Kg	360	NAC	03/19/2008 / 13:39	
2,4-Dinitrotoluene	EPA 8270C	ND	ug/Kg	360	NAC	03/19/2008 / 13:39	
4-Nitrophenol	EPA 8270C	ND	ug/Kg	720	NAC	03/19/2008 / 13:39	
Fluorene	EPA 8270C	ND	ug/Kg	360	NAC	03/19/2008 / 13:39	
4-Chlorophenyl Phenyl Ether	EPA 8270C	ND	ug/Kg	360	NAC	03/19/2008 / 13:39	
Diethyl Phthalate	EPA 8270C	ND	ug/Kg	360	NAC	03/19/2008 / 13:39	

Customer: ATC Associates

Workorder No. 0803-00126

Sample: 006 SB-09 (2-5')
(Continued)

Parameter	Method	Results	Units	PQL	Tech	Analysis Date/Time	Qual
4-Nitroaniline	EPA 8270C	ND	ug/Kg	360	NAC	03/19/2008 / 13:39	
2-Methyl-4,6-dinitrophenol	EPA 8270C	ND	ug/Kg	1400	NAC	03/19/2008 / 13:39	
N-Nitrosodiphenylamine	EPA 8270C	ND	ug/Kg	360	NAC	03/19/2008 / 13:39	
4-Bromophenyl Phenyl Ether	EPA 8270C	ND	ug/Kg	360	NAC	03/19/2008 / 13:39	
Hexachlorobenzene	EPA 8270C	ND	ug/Kg	360	NAC	03/19/2008 / 13:39	
Pentachlorophenol	EPA 8270C	ND	ug/Kg	1400	NAC	03/19/2008 / 13:39	
Phenanthrene	EPA 8270C	ND	ug/Kg	360	NAC	03/19/2008 / 13:39	
Anthracene	EPA 8270C	ND	ug/Kg	360	NAC	03/19/2008 / 13:39	
Di-n-butylphthalate	EPA 8270C	ND	ug/Kg	360	NAC	03/19/2008 / 13:39	
Fluoranthene	EPA 8270C	ND	ug/Kg	360	NAC	03/19/2008 / 13:39	
Pyrene	EPA 8270C	ND	ug/Kg	360	NAC	03/19/2008 / 13:39	
Butyl Benzyl Phthalate	EPA 8270C	ND	ug/Kg	360	NAC	03/19/2008 / 13:39	
3,3'-Dichlorobenzidine	EPA 8270C	ND	ug/Kg	360	NAC	03/19/2008 / 13:39	
Benzo(a)anthracene	EPA 8270C	ND	ug/Kg	360	NAC	03/19/2008 / 13:39	
Chrysene	EPA 8270C	ND	ug/Kg	360	NAC	03/19/2008 / 13:39	
bis(2-Ethylhexyl)phthalate	EPA 8270C	ND	ug/Kg	360	NAC	03/19/2008 / 13:39	
Di-n-octyl phthalate	EPA 8270C	ND	ug/Kg	360	NAC	03/19/2008 / 13:39	
Indeno (1,2,3-cd)Pyrene	EPA 8270C	ND	ug/Kg	360	NAC	03/19/2008 / 13:39	
Benzo(b)fluoranthene	EPA 8270C	ND	ug/Kg	360	NAC	03/19/2008 / 13:39	
Benzo(k)fluoranthene	EPA 8270C	ND	ug/Kg	360	NAC	03/19/2008 / 13:39	
Benzo(a)pyrene	EPA 8270C	ND	ug/Kg	360	NAC	03/19/2008 / 13:39	
Dibenzo(a,h)Anthracene	EPA 8270C	ND	ug/Kg	360	NAC	03/19/2008 / 13:39	
Benzo (g,h,i) perylene	EPA 8270C	ND	ug/Kg	360	NAC	03/19/2008 / 13:39	
2-FLUOROPHENOL (SURR)		47.3	%		NAC	03/19/2008 / 13:39	
PHENOL-D5 (SURR)		51.1	%		NAC	03/19/2008 / 13:39	
NITROBENZENE-D5 (SURR)		91.2	%		NAC	03/19/2008 / 13:39	
2-FLUOROBIPHENYL (SURR)		94.9	%		NAC	03/19/2008 / 13:39	
2,4,6-TRIBROMOPHENOL (SURR)		48.9	%		NAC	03/19/2008 / 13:39	
TERPHENYL-D14 (SURR)		107	%		NAC	03/19/2008 / 13:39	
Pesticides/PCBs							
Pesticides-Soil/Solid							
alpha-BHC	EPA 8081A	ND	ug/Kg	2.8	NAC	03/21/2008 / 11:08	
beta-BHC	EPA 8081A	ND	ug/Kg	2.8	NAC	03/21/2008 / 11:08	
gamma-BHC (Lindane)	EPA 8081A	ND	ug/Kg	2.8	NAC	03/21/2008 / 11:08	

Customer: ATC Associates

Workorder No. 0803-00126

Sample: 006 SB-09 (2-5')
(Continued)

Parameter	Method	Results	Units	PQL	Tech	Analysis Date/Time	Qual
delta-BHC	EPA 8081A	ND	ug/Kg	2.8	NAC	03/21/2008 / 11:08	
Heptachlor	EPA 8081A	ND	ug/Kg	2.8	NAC	03/21/2008 / 11:08	
Heptachlor Epoxide	EPA 8081A	ND	ug/Kg	2.8	NAC	03/21/2008 / 11:08	
Aldrin	EPA 8081A	ND	ug/Kg	2.8	NAC	03/21/2008 / 11:08	
Dieldrin	EPA 8081A	ND	ug/Kg	2.8	NAC	03/21/2008 / 11:08	
Endrin	EPA 8081A	ND	ug/Kg	2.8	NAC	03/21/2008 / 11:08	
4,4'-DDD	EPA 8081A	ND	ug/Kg	2.8	NAC	03/21/2008 / 11:08	
4,4'-DDE	EPA 8081A	ND	ug/Kg	2.8	NAC	03/21/2008 / 11:08	
4,4'-DDT	EPA 8081A	ND	ug/Kg	2.8	NAC	03/21/2008 / 11:08	
Endosulfan I	EPA 8081A	ND	ug/Kg	2.8	NAC	03/21/2008 / 11:08	
Endosulfan II	EPA 8081A	ND	ug/Kg	2.8	NAC	03/21/2008 / 11:08	
Endosulfan Sulfate	EPA 8081A	ND	ug/Kg	2.8	NAC	03/21/2008 / 11:08	
Endrin Aldehyde	EPA 8081A	ND	ug/Kg	2.8	NAC	03/21/2008 / 11:08	
Methoxychlor	EPA 8081A	ND	ug/Kg	2.8	NAC	03/21/2008 / 11:08	
Endrin Ketone	EPA 8081A	ND	ug/Kg	2.8	NAC	03/21/2008 / 11:08	
Chlordane	EPA 8081A	ND	ug/Kg	56.1	NAC	03/21/2008 / 11:08	
Toxaphene	EPA 8081A	ND	ug/Kg	56.1	NAC	03/21/2008 / 11:08	
TCMX (SURROGATE)		98.7	%		NAC	03/21/2008 / 11:08	
DCB (SURROGATE)		86.6	%		NAC	03/21/2008 / 11:08	
PCB-SOIL/SOLID							
PCB-1016	EPA 8082	ND	ug/Kg	56.1	NAC	03/19/2008 / 12:40	
PCB-1221	EPA 8082	ND	ug/Kg	56.1	NAC	03/19/2008 / 12:40	
PCB-1232	EPA 8082	ND	ug/Kg	56.1	NAC	03/19/2008 / 12:40	
PCB-1242	EPA 8082	ND	ug/Kg	56.1	NAC	03/19/2008 / 12:40	
PCB-1248	EPA 8082	ND	ug/Kg	56.1	NAC	03/19/2008 / 12:40	
PCB-1254	EPA 8082	ND	ug/Kg	56.1	NAC	03/19/2008 / 12:40	
PCB-1260	EPA 8082	ND	ug/Kg	56.1	NAC	03/19/2008 / 12:40	
PCB-1262	EPA 8082	ND	ug/Kg	56.1	NAC	03/19/2008 / 12:40	
PCB-1268	EPA 8082	ND	ug/Kg	56.1	NAC	03/19/2008 / 12:40	
TCMX (SURROGATE)		124	%		NAC	03/19/2008 / 12:40	
DCB (SURROGATE)		133	%		NAC	03/19/2008 / 12:40	
Target Analyte List Metals							
Antimony	6010B, SW-846	ND	mg/Kg	4.72	PJS	03/19/2008 / 15:55	
Aluminum	6010B, SW-846	1940	mg/Kg	23.4	PJS	03/19/2008 / 15:55	

Customer: ATC Associates

Workorder No. 0803-00126

Sample: 006 SB-09 (2-5')
(Continued)

Parameter	Method	Results	Units	PQL	Tech	Analysis Date/Time	Qual
Arsenic	6010B, SW-846	6.14	mg/Kg	5.84	PJS	03/19/2008 / 15:55	
Barium	6010B, SW-846	598	mg/Kg	3.5	PJS	03/19/2008 / 15:55	
Beryllium	6010B, SW-846	ND	mg/Kg	0.350	PJS	03/19/2008 / 15:55	
Cadmium	6010B, SW-846	ND	mg/Kg	1.05	PJS	03/20/2008 / 15:55	RL7
Chromium	6010B, SW-846	6.66	mg/Kg	1.17	PJS	03/19/2008 / 15:55	
Calcium	6010B, SW-846	70200	mg/Kg	526	PJS	03/20/2008 / 15:55	RL7
Iron	6010B, SW-846	4630	mg/Kg	11.7	PJS	03/19/2008 / 15:55	
Cobalt	6010B, SW-846	ND	mg/Kg	7.01	PJS	03/19/2008 / 15:55	
Copper	6010B, SW-846	14.6	mg/Kg	5.84	PJS	03/19/2008 / 15:55	
Lead	6010B, SW-846	135	mg/Kg	10.5	PJS	03/20/2008 / 15:55	RL7
Magnesium	6010B, SW-846	2860	mg/Kg	140	PJS	03/19/2008 / 15:55	
Manganese	6010B, SW-846	157	mg/Kg	1.75	PJS	03/19/2008 / 15:55	
Mercury	SW-846; 7471A	0.215	mg/Kg	0.0391	TDJ	03/21/2008 / 16:48	M6
Nickel	6010B, SW-846	5.16	mg/Kg	4.67	PJS	03/19/2008 / 15:55	
Vanadium	6010B, SW-846	5.90	mg/Kg	5.84	PJS	03/19/2008 / 15:55	
Selenium	6010B, SW-846	ND	mg/Kg	16.1	PJS	03/20/2008 / 15:55	RL7
Potassium	6010B, SW-846	313	mg/Kg	175	PJS	03/19/2008 / 15:55	
Silver	6010B, SW-846	ND	mg/Kg	0.58	PJS	03/19/2008 / 15:55	
Sodium	6010B, SW-846	368	mg/Kg	175	PJS	03/19/2008 / 15:55	
Thallium	6010B, SW-846	ND	mg/Kg	2.34	PJS	03/19/2008 / 15:55	
Zinc	6010B, SW-846	504	mg/Kg	5.84	PJS	03/19/2008 / 15:55	
Percent Solids	SM 2540G	85.6	%		TLL	03/16/2008 / 10:45	
PCB OIL/SOIL EXTRACTIONS		20.83	G		LHP	03/17/2008 / 14:08	
Flame/ICP Solid Digestion	EPA 3050B	100.0000			TLL	03/17/2008 / 10:12	

Sample: 007 SB-10 (0-2')
Collection Date: 03/13/2008 Time: 8:40:00AM **Received Date: 03/14/2008 Time: 9:00:00AM**
Matrix: SOIL

Parameter	Method	Results	Units	PQL	Tech	Analysis Date/Time	Qual
TCL VOLATILES-SOIL							
Vinyl Chloride	EPA 8260B	ND	ug/Kg	7.5	NAC	03/23/2008 / 16:14	
Chloromethane	EPA 8260B	ND	ug/Kg	7.5	NAC	03/23/2008 / 16:14	

Customer: ATC Associates

Workorder No. 0803-00126

Sample: 007 SB-10 (0-2')
(Continued)

Parameter	Method	Results	Units	PQL	Tech	Analysis Date/Time	Qual
Bromomethane	EPA 8260B	ND	ug/Kg	7.5	NAC	03/23/2008 / 16:14	
Chloroethane	EPA 8260B	ND	ug/Kg	7.5	NAC	03/23/2008 / 16:14	
1,1-Dichloroethylene	EPA 8260B	ND	ug/Kg	7.5	NAC	03/23/2008 / 16:14	
Acetone	EPA 8260B	ND	ug/Kg	37	NAC	03/23/2008 / 16:14	
Methylene Chloride	EPA 8260B	ND	ug/Kg	30	NAC	03/23/2008 / 16:14	
Methyl-Tert-Butyl-Ether	EPA 8260B	ND	ug/Kg	7.5	NAC	03/23/2008 / 16:14	
trans-1,2-Dichloroethylene	EPA 8260B	ND	ug/Kg	7.5	NAC	03/23/2008 / 16:14	
1,1-Dichloroethane	EPA 8260B	ND	ug/Kg	7.5	NAC	03/23/2008 / 16:14	
2-Butanone-(MEK)	EPA 8260B	ND	ug/Kg	37	NAC	03/23/2008 / 16:14	
cis-1,2-Dichloroethylene	EPA 8260B	ND	ug/Kg	7.5	NAC	03/23/2008 / 16:14	
Carbon Disulfide	EPA 8260B	ND	ug/Kg	7.5	NAC	03/23/2008 / 16:14	
Chloroform	EPA 8260B	ND	ug/Kg	7.5	NAC	03/23/2008 / 16:14	
1,1,1-Trichloroethane	EPA 8260B	ND	ug/Kg	7.5	NAC	03/23/2008 / 16:14	
Carbon Tetrachloride	EPA 8260B	ND	ug/Kg	7.5	NAC	03/23/2008 / 16:14	
Benzene	EPA 8260B	ND	ug/Kg	7.5	NAC	03/23/2008 / 16:14	
1,2-Dichloroethane	EPA 8260B	ND	ug/Kg	7.5	NAC	03/23/2008 / 16:14	
Trichloroethylene	EPA 8260B	ND	ug/Kg	7.5	NAC	03/23/2008 / 16:14	
1,2-Dichloropropane	EPA 8260B	ND	ug/Kg	7.5	NAC	03/23/2008 / 16:14	
4-Methyl-2-Pentanone (MIBK)	EPA 8260B	ND	ug/Kg	37	NAC	03/23/2008 / 16:14	
cis-1,3-Dichloropropene	EPA 8260B	ND	ug/Kg	7.5	NAC	03/23/2008 / 16:14	
Toluene	EPA 8260B	ND	ug/Kg	7.5	NAC	03/23/2008 / 16:14	
trans-1,3-Dichloropropene	EPA 8260B	ND	ug/Kg	7.5	NAC	03/23/2008 / 16:14	
Bromodichloromethane	EPA 8260B	ND	ug/Kg	7.5	NAC	03/23/2008 / 16:14	
1,1,2-Trichloroethane	EPA 8260B	ND	ug/Kg	7.5	NAC	03/23/2008 / 16:14	
2-Hexanone	EPA 8260B	ND	ug/Kg	37	NAC	03/23/2008 / 16:14	
Tetrachloroethylene	EPA 8260B	ND	ug/Kg	7.5	NAC	03/23/2008 / 16:14	
Dibromochloromethane	EPA 8260B	ND	ug/Kg	7.5	NAC	03/23/2008 / 16:14	
Chlorobenzene	EPA 8260B	ND	ug/Kg	7.5	NAC	03/23/2008 / 16:14	
Ethylbenzene	EPA 8260B	ND	ug/Kg	7.5	NAC	03/23/2008 / 16:14	
M & P XYLENE	EPA 8260B	ND	ug/Kg	15	NAC	03/23/2008 / 16:14	
O-XYLENE	EPA 8260B	ND	ug/Kg	7.5	NAC	03/23/2008 / 16:14	
Styrene	EPA 8260B	ND	ug/Kg	7.5	NAC	03/23/2008 / 16:14	
Bromoform	EPA 8260B	ND	ug/Kg	7.5	NAC	03/23/2008 / 16:14	
1,1,2,2-Tetrachloroethane	EPA 8260B	ND	ug/Kg	7.5	NAC	03/23/2008 / 16:14	

Customer: ATC Associates

Workorder No. 0803-00126

Sample: 007 SB-10 (0-2')
(Continued)

Parameter	Method	Results	Units	PQL	Tech	Analysis Date/Time	Qual
DIBROMOFLUOROMETHANE (SURR)		106	%		NAC	03/23/2008 / 16:14	
TOLUENE-D8 (SURROGATE)		91.4	%		NAC	03/23/2008 / 16:14	
4-BROMOFLUOROBENZENE (SURR)		76.4	%		NAC	03/23/2008 / 16:14	
TCL SEMIVOLATILE-SOILS							
bis(2-Chloroethyl)ether	EPA 8270C	ND	ug/Kg	830	NAC	03/19/2008 / 21:09	
Phenol	EPA 8270C	ND	ug/Kg	830	NAC	03/19/2008 / 21:09	
2-Chlorophenol	EPA 8270C	ND	ug/Kg	830	NAC	03/19/2008 / 21:09	
1,3-Dichlorobenzene	EPA 8270C	ND	ug/Kg	830	NAC	03/19/2008 / 21:09	
1,4-Dichlorobenzene	EPA 8270C	ND	ug/Kg	830	NAC	03/19/2008 / 21:09	
1,2-Dichlorobenzene	EPA 8270C	ND	ug/Kg	830	NAC	03/19/2008 / 21:09	
2,2'-oxybis(1-Chloropropane	EPA 8270C	ND	ug/Kg	830	NAC	03/19/2008 / 21:09	
2-Methyl Phenol	EPA 8270C	ND	ug/Kg	830	NAC	03/19/2008 / 21:09	
Hexachloroethane	EPA 8270C	ND	ug/Kg	830	NAC	03/19/2008 / 21:09	
N-Nitroso-di-n-propylamine	EPA 8270C	ND	ug/Kg	830	NAC	03/19/2008 / 21:09	
3&4-Methyl Phenol	EPA 8270C	ND	ug/Kg	1700	NAC	03/19/2008 / 21:09	
Nitrobenzene	EPA 8270C	ND	ug/Kg	830	NAC	03/19/2008 / 21:09	
Isophorone	EPA 8270C	ND	ug/Kg	830	NAC	03/19/2008 / 21:09	
2-Nitrophenol	EPA 8270C	ND	ug/Kg	830	NAC	03/19/2008 / 21:09	
2,4-Dimethylphenol	EPA 8270C	ND	ug/Kg	830	NAC	03/19/2008 / 21:09	
bis(2-Chloroethoxy)methane	EPA 8270C	ND	ug/Kg	830	NAC	03/19/2008 / 21:09	
2,4-Dichlorophenol	EPA 8270C	ND	ug/Kg	830	NAC	03/19/2008 / 21:09	
1,2,4-Trichlorobenzene	EPA 8270C	ND	ug/Kg	830	NAC	03/19/2008 / 21:09	
Naphthalene	EPA 8270C	ND	ug/Kg	830	NAC	03/19/2008 / 21:09	
4-Chloroanaline	EPA 8270C	ND	ug/Kg	830	NAC	03/19/2008 / 21:09	
Hexachlorobutadiene	EPA 8270C	ND	ug/Kg	830	NAC	03/19/2008 / 21:09	
4-Chloro-3-methylphenol	EPA 8270C	ND	ug/Kg	830	NAC	03/19/2008 / 21:09	
2-Methyl Naphthalene	EPA 8270C	ND	ug/Kg	830	NAC	03/19/2008 / 21:09	
Hexachlorocyclopentadiene	EPA 8270C	ND	ug/Kg	830	NAC	03/19/2008 / 21:09	
2-Chloronaphthalene	EPA 8270C	ND	ug/Kg	830	NAC	03/19/2008 / 21:09	
2,4,6-Trichlorophenol	EPA 8270C	ND	ug/Kg	830	NAC	03/19/2008 / 21:09	
2,4,5-Trichlorophenol	EPA 8270C	ND	ug/Kg	830	NAC	03/19/2008 / 21:09	
2-Nitroaniline	EPA 8270C	ND	ug/Kg	830	NAC	03/19/2008 / 21:09	
Acenaphthylene	EPA 8270C	ND	ug/Kg	830	NAC	03/19/2008 / 21:09	
Dimethyl Phthalate	EPA 8270C	ND	ug/Kg	830	NAC	03/19/2008 / 21:09	

Customer: ATC Associates

Workorder No. 0803-00126

Sample: 007 SB-10 (0-2')
(Continued)

Parameter	Method	Results	Units	PQL	Tech	Analysis Date/Time	Qual
2,6-Dinitrotoluene	EPA 8270C	ND	ug/Kg	830	NAC	03/19/2008 / 21:09	
Acenaphthene	EPA 8270C	ND	ug/Kg	830	NAC	03/19/2008 / 21:09	
3-Nitroaniline	EPA 8270C	ND	ug/Kg	830	NAC	03/19/2008 / 21:09	
2,4-Dinitrophenol	EPA 8270C	ND	ug/Kg	3300	NAC	03/19/2008 / 21:09	
Dibenzofuran	EPA 8270C	ND	ug/Kg	830	NAC	03/19/2008 / 21:09	
2,4-Dinitrotoluene	EPA 8270C	ND	ug/Kg	830	NAC	03/19/2008 / 21:09	
4-Nitrophenol	EPA 8270C	ND	ug/Kg	1700	NAC	03/19/2008 / 21:09	
Fluorene	EPA 8270C	ND	ug/Kg	830	NAC	03/19/2008 / 21:09	
4-Chlorophenyl Phenyl Ether	EPA 8270C	ND	ug/Kg	830	NAC	03/19/2008 / 21:09	
Diethyl Phthalate	EPA 8270C	ND	ug/Kg	830	NAC	03/19/2008 / 21:09	
4-Nitroaniline	EPA 8270C	ND	ug/Kg	830	NAC	03/19/2008 / 21:09	
2-Methyl-4,6-dinitrophenol	EPA 8270C	ND	ug/Kg	3300	NAC	03/19/2008 / 21:09	
N-Nitrosodiphenylamine	EPA 8270C	ND	ug/Kg	830	NAC	03/19/2008 / 21:09	
4-Bromophenyl Phenyl Ether	EPA 8270C	ND	ug/Kg	830	NAC	03/19/2008 / 21:09	
Hexachlorobenzene	EPA 8270C	ND	ug/Kg	830	NAC	03/19/2008 / 21:09	
Pentachlorophenol	EPA 8270C	ND	ug/Kg	3300	NAC	03/19/2008 / 21:09	
Phenanthrene	EPA 8270C	1300	ug/Kg	830	NAC	03/19/2008 / 21:09	
Anthracene	EPA 8270C	ND	ug/Kg	830	NAC	03/19/2008 / 21:09	
Di-n-butylphthalate	EPA 8270C	ND	ug/Kg	830	NAC	03/19/2008 / 21:09	
Fluoranthene	EPA 8270C	2500	ug/Kg	830	NAC	03/19/2008 / 21:09	
Pyrene	EPA 8270C	3400	ug/Kg	830	NAC	03/19/2008 / 21:09	
Butyl Benzyl Phthalate	EPA 8270C	ND	ug/Kg	830	NAC	03/19/2008 / 21:09	
3,3'-Dichlorobenzidine	EPA 8270C	ND	ug/Kg	830	NAC	03/19/2008 / 21:09	
Benzo(a)anthracene	EPA 8270C	1500	ug/Kg	830	NAC	03/19/2008 / 21:09	
Chrysene	EPA 8270C	1600	ug/Kg	830	NAC	03/19/2008 / 21:09	
bis(2-Ethylhexyl)phthalate	EPA 8270C	ND	ug/Kg	830	NAC	03/19/2008 / 21:09	
Di-n-octyl phthalate	EPA 8270C	ND	ug/Kg	830	NAC	03/19/2008 / 21:09	
Indeno (1,2,3-cd)Pyrene	EPA 8270C	1200	ug/Kg	830	NAC	03/19/2008 / 21:09	
Benzo(b)fluoranthene	EPA 8270C	1300	ug/Kg	830	NAC	03/19/2008 / 21:09	
Benzo(k)fluoranthene	EPA 8270C	1400	ug/Kg	830	NAC	03/19/2008 / 21:09	
Benzo(a)pyrene	EPA 8270C	1500	ug/Kg	830	NAC	03/19/2008 / 21:09	
Dibenzo(a,h)Anthracene	EPA 8270C	ND	ug/Kg	830	NAC	03/19/2008 / 21:09	
Benzo (g,h,i) perylene	EPA 8270C	ND	ug/Kg	830	NAC	03/19/2008 / 21:09	
2-FLUOROPHENOL (SURR)		37.7	%		NAC	03/19/2008 / 21:09	

Customer: ATC Associates

Workorder No. 0803-00126

Sample: 007 SB-10 (0-2')
(Continued)

Parameter	Method	Results	Units	PQL	Tech	Analysis Date/Time	Qual
PHENOL-D5 (SURR)		38.4	%		NAC	03/19/2008 / 21:09	
NITROBENZENE-D5 (SURR)		71.6	%		NAC	03/19/2008 / 21:09	
2-FLUOROBIPHENYL (SURR)		75.9	%		NAC	03/19/2008 / 21:09	
2,4,6-TRIBROMOPHENOL (SURR)		36.8	%		NAC	03/19/2008 / 21:09	
TERPHENYL-D14 (SURR)		102	%		NAC	03/19/2008 / 21:09	
Pesticides/PCBs							
Pesticides-Soil/Solid							
alpha-BHC	EPA 8081A	ND	ug/Kg	2.6	NAC	03/21/2008 / 5:00	
beta-BHC	EPA 8081A	ND	ug/Kg	2.6	NAC	03/21/2008 / 5:00	
gamma-BHC (Lindane)	EPA 8081A	ND	ug/Kg	2.6	NAC	03/21/2008 / 5:00	
delta-BHC	EPA 8081A	ND	ug/Kg	2.6	NAC	03/21/2008 / 5:00	
Heptachlor	EPA 8081A	ND	ug/Kg	2.6	NAC	03/21/2008 / 5:00	
Heptachlor Epoxide	EPA 8081A	ND	ug/Kg	2.6	NAC	03/21/2008 / 5:00	
Aldrin	EPA 8081A	ND	ug/Kg	2.6	NAC	03/21/2008 / 5:00	
Dieldrin	EPA 8081A	ND	ug/Kg	2.6	NAC	03/21/2008 / 5:00	
Endrin	EPA 8081A	ND	ug/Kg	2.6	NAC	03/21/2008 / 5:00	
4,4'-DDD	EPA 8081A	ND	ug/Kg	2.6	NAC	03/21/2008 / 5:00	
4,4'-DDE	EPA 8081A	ND	ug/Kg	2.6	NAC	03/21/2008 / 5:00	
4,4'-DDT	EPA 8081A	16.4	ug/Kg	2.6	NAC	03/21/2008 / 5:00	R10
Endosulfan I	EPA 8081A	ND	ug/Kg	2.6	NAC	03/21/2008 / 5:00	
Endosulfan II	EPA 8081A	ND	ug/Kg	2.6	NAC	03/21/2008 / 5:00	
Endosulfan Sulfate	EPA 8081A	ND	ug/Kg	2.6	NAC	03/21/2008 / 5:00	
Endrin Aldehyde	EPA 8081A	ND	ug/Kg	2.6	NAC	03/21/2008 / 5:00	
Methoxychlor	EPA 8081A	ND	ug/Kg	2.6	NAC	03/21/2008 / 5:00	
Endrin Ketone	EPA 8081A	ND	ug/Kg	2.6	NAC	03/21/2008 / 5:00	
Chlordane	EPA 8081A	ND	ug/Kg	51.8	NAC	03/21/2008 / 5:00	
Toxaphene	EPA 8081A	ND	ug/Kg	51.8	NAC	03/21/2008 / 5:00	
TCMX (SURROGATE)		91.1	%		NAC	03/21/2008 / 5:00	
DCB (SURROGATE)		83.6	%		NAC	03/21/2008 / 5:00	
PCB-SOIL/SOLID							
PCB-1016	EPA 8082	ND	ug/Kg	51.8	NAC	03/19/2008 / :16	
PCB-1221	EPA 8082	ND	ug/Kg	51.8	NAC	03/19/2008 / :16	
PCB-1232	EPA 8082	ND	ug/Kg	51.8	NAC	03/19/2008 / :16	
PCB-1242	EPA 8082	ND	ug/Kg	51.8	NAC	03/19/2008 / :16	

Customer: ATC Associates

Workorder No. 0803-00126

Sample: 007 SB-10 (0-2')
(Continued)

Parameter	Method	Results	Units	PQL	Tech	Analysis Date/Time	Qual
PCB-1248	EPA 8082	ND	ug/Kg	51.8	NAC	03/19/2008 / :16	
PCB-1254	EPA 8082	ND	ug/Kg	51.8	NAC	03/19/2008 / :16	
PCB-1260	EPA 8082	ND	ug/Kg	51.8	NAC	03/19/2008 / :16	
PCB-1262	EPA 8082	ND	ug/Kg	51.8	NAC	03/19/2008 / :16	
PCB-1268	EPA 8082	ND	ug/Kg	51.8	NAC	03/19/2008 / :16	
TCMX (SURROGATE)		107	%		NAC	03/19/2008 / :16	
DCB (SURROGATE)		152	%		NAC	03/19/2008 / :16	G2
Target Analyte List Metals							
Antimony	6010B, SW-846	ND	mg/Kg	4.09	PJS	03/19/2008 / 15:55	
Aluminum	6010B, SW-846	4750	mg/Kg	20.2	PJS	03/19/2008 / 15:55	
Arsenic	6010B, SW-846	6.84	mg/Kg	5.06	PJS	03/19/2008 / 15:55	
Barium	6010B, SW-846	76.1	mg/Kg	3.0	PJS	03/19/2008 / 15:55	
Beryllium	6010B, SW-846	ND	mg/Kg	0.304	PJS	03/19/2008 / 15:55	
Cadmium	6010B, SW-846	ND	mg/Kg	0.607	PJS	03/20/2008 / 15:55	RL7
Chromium	6010B, SW-846	10.6	mg/Kg	1.01	PJS	03/19/2008 / 15:55	
Calcium	6010B, SW-846	36100	mg/Kg	152	PJS	03/19/2008 / 15:55	
Iron	6010B, SW-846	11200	mg/Kg	10.1	PJS	03/19/2008 / 15:55	
Cobalt	6010B, SW-846	ND	mg/Kg	6.07	PJS	03/19/2008 / 15:55	
Copper	6010B, SW-846	33.9	mg/Kg	5.06	PJS	03/19/2008 / 15:55	
Lead	6010B, SW-846	83.1	mg/Kg	6.07	PJS	03/20/2008 / 15:55	RL7
Magnesium	6010B, SW-846	10100	mg/Kg	121	PJS	03/19/2008 / 15:55	
Manganese	6010B, SW-846	184	mg/Kg	1.52	PJS	03/19/2008 / 15:55	
Mercury	SW-846; 7471A	0.0992	mg/Kg	0.0340	TDJ	03/21/2008 / 16:48	
Nickel	6010B, SW-846	14.9	mg/Kg	4.05	PJS	03/19/2008 / 15:55	
Vanadium	6010B, SW-846	30.7	mg/Kg	5.06	PJS	03/19/2008 / 15:55	
Selenium	6010B, SW-846	ND	mg/Kg	9.31	PJS	03/20/2008 / 15:55	RL7
Potassium	6010B, SW-846	725	mg/Kg	152	PJS	03/19/2008 / 15:55	
Silver	6010B, SW-846	ND	mg/Kg	0.51	PJS	03/19/2008 / 15:55	
Sodium	6010B, SW-846	517	mg/Kg	152	PJS	03/19/2008 / 15:55	
Thallium	6010B, SW-846	3.07	mg/Kg	2.02	PJS	03/19/2008 / 15:55	
Zinc	6010B, SW-846	76.6	mg/Kg	5.06	PJS	03/19/2008 / 15:55	
Percent Solids	SM 2540G	94.1	%		TLL	03/16/2008 / 10:45	
PCB OIL/SOIL EXTRACTIONS		20.50	G		LHP	03/17/2008 / 14:11	
Flame/ICP Solid Digestion	EPA 3050B	95.2381			TLL	03/17/2008 / 10:12	

Customer: ATC Associates

Workorder No. 0803-00126

Sample: 008 SB-10 (5-10')
Collection Date: 03/13/2008 Time: 8:45:00AM **Received Date: 03/14/2008 Time: 9:00:00AM**
Matrix: SOIL

Parameter	Method	Results	Units	PQL	Tech	Analysis Date/Time	Qual
TCL VOLATILES-SOIL							
Vinyl Chloride	EPA 8260B	ND	ug/Kg	8.5	NAC	03/21/2008 / 13:17	
Chloromethane	EPA 8260B	ND	ug/Kg	8.5	NAC	03/21/2008 / 13:17	
Bromomethane	EPA 8260B	ND	ug/Kg	8.5	NAC	03/21/2008 / 13:17	
Chloroethane	EPA 8260B	ND	ug/Kg	8.5	NAC	03/21/2008 / 13:17	
1,1-Dichloroethylene	EPA 8260B	ND	ug/Kg	8.5	NAC	03/21/2008 / 13:17	
Acetone	EPA 8260B	ND	ug/Kg	43	NAC	03/21/2008 / 13:17	
Methylene Chloride	EPA 8260B	ND	ug/Kg	34	NAC	03/21/2008 / 13:17	
Methyl-Tert-Butyl-Ether	EPA 8260B	ND	ug/Kg	8.5	NAC	03/21/2008 / 13:17	
trans-1,2-Dichloroethylene	EPA 8260B	ND	ug/Kg	8.5	NAC	03/21/2008 / 13:17	
1,1-Dichloroethane	EPA 8260B	ND	ug/Kg	8.5	NAC	03/21/2008 / 13:17	
2-Butanone-(MEK)	EPA 8260B	ND	ug/Kg	43	NAC	03/21/2008 / 13:17	
cis-1,2-Dichloroethylene	EPA 8260B	ND	ug/Kg	8.5	NAC	03/21/2008 / 13:17	
Carbon Disulfide	EPA 8260B	ND	ug/Kg	8.5	NAC	03/21/2008 / 13:17	
Chloroform	EPA 8260B	ND	ug/Kg	8.5	NAC	03/21/2008 / 13:17	
1,1,1-Trichloroethane	EPA 8260B	ND	ug/Kg	8.5	NAC	03/21/2008 / 13:17	
Carbon Tetrachloride	EPA 8260B	ND	ug/Kg	8.5	NAC	03/21/2008 / 13:17	
Benzene	EPA 8260B	ND	ug/Kg	8.5	NAC	03/21/2008 / 13:17	
1,2-Dichloroethane	EPA 8260B	ND	ug/Kg	8.5	NAC	03/21/2008 / 13:17	
Trichloroethylene	EPA 8260B	ND	ug/Kg	8.5	NAC	03/21/2008 / 13:17	
1,2-Dichloropropane	EPA 8260B	ND	ug/Kg	8.5	NAC	03/21/2008 / 13:17	
4-Methyl-2-Pentanone (MIBK)	EPA 8260B	ND	ug/Kg	43	NAC	03/21/2008 / 13:17	
cis-1,3-Dichloropropene	EPA 8260B	ND	ug/Kg	8.5	NAC	03/21/2008 / 13:17	
Toluene	EPA 8260B	ND	ug/Kg	8.5	NAC	03/21/2008 / 13:17	
trans-1,3-Dichloropropene	EPA 8260B	ND	ug/Kg	8.5	NAC	03/21/2008 / 13:17	
Bromodichloromethane	EPA 8260B	ND	ug/Kg	8.5	NAC	03/21/2008 / 13:17	
1,1,2-Trichloroethane	EPA 8260B	ND	ug/Kg	8.5	NAC	03/21/2008 / 13:17	
2-Hexanone	EPA 8260B	ND	ug/Kg	43	NAC	03/21/2008 / 13:17	
Tetrachloroethylene	EPA 8260B	ND	ug/Kg	8.5	NAC	03/21/2008 / 13:17	
Dibromochloromethane	EPA 8260B	ND	ug/Kg	8.5	NAC	03/21/2008 / 13:17	
Chlorobenzene	EPA 8260B	ND	ug/Kg	8.5	NAC	03/21/2008 / 13:17	

Customer: ATC Associates

Workorder No. 0803-00126

Sample: 008 SB-10 (5-10')
(Continued)

Parameter	Method	Results	Units	PQL	Tech	Analysis Date/Time	Qual
Ethylbenzene	EPA 8260B	ND	ug/Kg	8.5	NAC	03/21/2008 / 13:17	
M & P XYLENE	EPA 8260B	ND	ug/Kg	17	NAC	03/21/2008 / 13:17	
O-XYLENE	EPA 8260B	ND	ug/Kg	8.5	NAC	03/21/2008 / 13:17	
Styrene	EPA 8260B	ND	ug/Kg	8.5	NAC	03/21/2008 / 13:17	
Bromoform	EPA 8260B	ND	ug/Kg	8.5	NAC	03/21/2008 / 13:17	
1,1,2,2-Tetrachloroethane	EPA 8260B	ND	ug/Kg	8.5	NAC	03/21/2008 / 13:17	
DIBROMOFLUOROMETHANE (SURR)		99.9	%		NAC	03/21/2008 / 13:17	
TOLUENE-D8 (SURROGATE)		92.5	%		NAC	03/21/2008 / 13:17	
4-BROMOFLUOROBENZENE (SURR)		83.8	%		NAC	03/21/2008 / 13:17	
TCL SEMIVOLATILE-SOILS							
bis(2-Chloroethyl)ether	EPA 8270C	ND	ug/Kg	270	NAC	03/19/2008 / 18:39	
Phenol	EPA 8270C	ND	ug/Kg	270	NAC	03/19/2008 / 18:39	
2-Chlorophenol	EPA 8270C	ND	ug/Kg	270	NAC	03/19/2008 / 18:39	
1,3-Dichlorobenzene	EPA 8270C	ND	ug/Kg	270	NAC	03/19/2008 / 18:39	
1,4-Dichlorobenzene	EPA 8270C	ND	ug/Kg	270	NAC	03/19/2008 / 18:39	
1,2-Dichlorobenzene	EPA 8270C	ND	ug/Kg	270	NAC	03/19/2008 / 18:39	
2,2'-oxybis(1-Chloropropane	EPA 8270C	ND	ug/Kg	270	NAC	03/19/2008 / 18:39	
2-Methyl Phenol	EPA 8270C	ND	ug/Kg	270	NAC	03/19/2008 / 18:39	
Hexachloroethane	EPA 8270C	ND	ug/Kg	270	NAC	03/19/2008 / 18:39	
N-Nitroso-di-n-propylamine	EPA 8270C	ND	ug/Kg	270	NAC	03/19/2008 / 18:39	
3&4-Methyl Phenol	EPA 8270C	ND	ug/Kg	530	NAC	03/19/2008 / 18:39	
Nitrobenzene	EPA 8270C	ND	ug/Kg	270	NAC	03/19/2008 / 18:39	
Isophorone	EPA 8270C	ND	ug/Kg	270	NAC	03/19/2008 / 18:39	
2-Nitrophenol	EPA 8270C	ND	ug/Kg	270	NAC	03/19/2008 / 18:39	
2,4-Dimethylphenol	EPA 8270C	ND	ug/Kg	270	NAC	03/19/2008 / 18:39	
bis(2-Chloroethoxy)methane	EPA 8270C	ND	ug/Kg	270	NAC	03/19/2008 / 18:39	
2,4-Dichlorophenol	EPA 8270C	ND	ug/Kg	270	NAC	03/19/2008 / 18:39	
1,2,4-Trichlorobenzene	EPA 8270C	ND	ug/Kg	270	NAC	03/19/2008 / 18:39	
Naphthalene	EPA 8270C	ND	ug/Kg	270	NAC	03/19/2008 / 18:39	
4-Chloroanaline	EPA 8270C	ND	ug/Kg	270	NAC	03/19/2008 / 18:39	
Hexachlorobutadiene	EPA 8270C	ND	ug/Kg	270	NAC	03/19/2008 / 18:39	
4-Chloro-3-methylphenol	EPA 8270C	ND	ug/Kg	270	NAC	03/19/2008 / 18:39	
2-Methyl Naphthalene	EPA 8270C	ND	ug/Kg	270	NAC	03/19/2008 / 18:39	
Hexachlorocyclopentadiene	EPA 8270C	ND	ug/Kg	270	NAC	03/19/2008 / 18:39	

Customer: ATC Associates

Workorder No. 0803-00126

Sample: 008 SB-10 (5-10')
(Continued)

Parameter	Method	Results	Units	PQL	Tech	Analysis Date/Time	Qual
2-Chloronaphthalene	EPA 8270C	ND	ug/Kg	270	NAC	03/19/2008 / 18:39	
2,4,6-Trichlorophenol	EPA 8270C	ND	ug/Kg	270	NAC	03/19/2008 / 18:39	
2,4,5-Trichlorophenol	EPA 8270C	ND	ug/Kg	270	NAC	03/19/2008 / 18:39	
2-Nitroaniline	EPA 8270C	ND	ug/Kg	270	NAC	03/19/2008 / 18:39	
Acenaphthylene	EPA 8270C	ND	ug/Kg	270	NAC	03/19/2008 / 18:39	
Dimethyl Phthalate	EPA 8270C	ND	ug/Kg	270	NAC	03/19/2008 / 18:39	
2,6-Dinitrotoluene	EPA 8270C	ND	ug/Kg	270	NAC	03/19/2008 / 18:39	
Acenaphthene	EPA 8270C	ND	ug/Kg	270	NAC	03/19/2008 / 18:39	
3-Nitroaniline	EPA 8270C	ND	ug/Kg	270	NAC	03/19/2008 / 18:39	
2,4-Dinitrophenol	EPA 8270C	ND	ug/Kg	1100	NAC	03/19/2008 / 18:39	
Dibenzofuran	EPA 8270C	ND	ug/Kg	270	NAC	03/19/2008 / 18:39	
2,4-Dinitrotoluene	EPA 8270C	ND	ug/Kg	270	NAC	03/19/2008 / 18:39	
4-Nitrophenol	EPA 8270C	ND	ug/Kg	530	NAC	03/19/2008 / 18:39	
Fluorene	EPA 8270C	ND	ug/Kg	270	NAC	03/19/2008 / 18:39	
4-Chlorophenyl Phenyl Ether	EPA 8270C	ND	ug/Kg	270	NAC	03/19/2008 / 18:39	
Diethyl Phthalate	EPA 8270C	ND	ug/Kg	270	NAC	03/19/2008 / 18:39	
4-Nitroaniline	EPA 8270C	ND	ug/Kg	270	NAC	03/19/2008 / 18:39	
2-Methyl-4,6-dinitrophenol	EPA 8270C	ND	ug/Kg	1100	NAC	03/19/2008 / 18:39	
N-Nitrosodiphenylamine	EPA 8270C	ND	ug/Kg	270	NAC	03/19/2008 / 18:39	
4-Bromophenyl Phenyl Ether	EPA 8270C	ND	ug/Kg	270	NAC	03/19/2008 / 18:39	
Hexachlorobenzene	EPA 8270C	ND	ug/Kg	270	NAC	03/19/2008 / 18:39	
Pentachlorophenol	EPA 8270C	ND	ug/Kg	1100	NAC	03/19/2008 / 18:39	
Phenanthrene	EPA 8270C	ND	ug/Kg	270	NAC	03/19/2008 / 18:39	
Anthracene	EPA 8270C	ND	ug/Kg	270	NAC	03/19/2008 / 18:39	
Di-n-butylphthalate	EPA 8270C	ND	ug/Kg	270	NAC	03/19/2008 / 18:39	
Fluoranthene	EPA 8270C	ND	ug/Kg	270	NAC	03/19/2008 / 18:39	
Pyrene	EPA 8270C	ND	ug/Kg	270	NAC	03/19/2008 / 18:39	
Butyl Benzyl Phthalate	EPA 8270C	ND	ug/Kg	270	NAC	03/19/2008 / 18:39	
3,3'-Dichlorobenzidine	EPA 8270C	ND	ug/Kg	270	NAC	03/19/2008 / 18:39	
Benzo(a)anthracene	EPA 8270C	ND	ug/Kg	270	NAC	03/19/2008 / 18:39	
Chrysene	EPA 8270C	ND	ug/Kg	270	NAC	03/19/2008 / 18:39	
bis(2-Ethylhexyl)phthalate	EPA 8270C	ND	ug/Kg	270	NAC	03/19/2008 / 18:39	
Di-n-octyl phthalate	EPA 8270C	ND	ug/Kg	270	NAC	03/19/2008 / 18:39	
Indeno (1,2,3-cd)Pyrene	EPA 8270C	ND	ug/Kg	270	NAC	03/19/2008 / 18:39	

Customer: ATC Associates

Workorder No. 0803-00126

Sample: 008 SB-10 (5-10')
(Continued)

Parameter	Method	Results	Units	PQL	Tech	Analysis Date/Time	Qual
Benzo(b)fluoranthene	EPA 8270C	ND	ug/Kg	270	NAC	03/19/2008 / 18:39	
Benzo(k)fluoranthene	EPA 8270C	ND	ug/Kg	270	NAC	03/19/2008 / 18:39	
Benzo(a)pyrene	EPA 8270C	ND	ug/Kg	270	NAC	03/19/2008 / 18:39	
Dibenzo(a,h)Anthracene	EPA 8270C	ND	ug/Kg	270	NAC	03/19/2008 / 18:39	
Benzo (g,h,i) perylene	EPA 8270C	ND	ug/Kg	270	NAC	03/19/2008 / 18:39	
2-FLUOROPHENOL (SURR)		42.3	%		NAC	03/19/2008 / 18:39	
PHENOL-D5 (SURR)		43.2	%		NAC	03/19/2008 / 18:39	
NITROBENZENE-D5 (SURR)		79.6	%		NAC	03/19/2008 / 18:39	
2-FLUOROBIPHENYL (SURR)		88.2	%		NAC	03/19/2008 / 18:39	
2,4,6-TRIBROMOPHENOL (SURR)		45.8	%		NAC	03/19/2008 / 18:39	
TERPHENYL-D14 (SURR)		109	%		NAC	03/19/2008 / 18:39	
Pesticides/PCBs							
Pesticides-Soil/Solid							
alpha-BHC	EPA 8081A	ND	ug/Kg	3.6	NAC	03/22/2008 / 11:14	
beta-BHC	EPA 8081A	ND	ug/Kg	3.6	NAC	03/22/2008 / 11:14	
gamma-BHC (Lindane)	EPA 8081A	ND	ug/Kg	3.6	NAC	03/22/2008 / 11:14	
delta-BHC	EPA 8081A	ND	ug/Kg	3.6	NAC	03/22/2008 / 11:14	
Heptachlor	EPA 8081A	ND	ug/Kg	3.6	NAC	03/22/2008 / 11:14	
Heptachlor Epoxide	EPA 8081A	ND	ug/Kg	3.6	NAC	03/22/2008 / 11:14	
Aldrin	EPA 8081A	ND	ug/Kg	3.6	NAC	03/22/2008 / 11:14	
Dieldrin	EPA 8081A	ND	ug/Kg	3.6	NAC	03/22/2008 / 11:14	
Endrin	EPA 8081A	ND	ug/Kg	3.6	NAC	03/22/2008 / 11:14	
4,4'-DDD	EPA 8081A	ND	ug/Kg	3.6	NAC	03/22/2008 / 11:14	
4,4'-DDE	EPA 8081A	ND	ug/Kg	3.6	NAC	03/22/2008 / 11:14	
4,4'-DDT	EPA 8081A	ND	ug/Kg	3.6	NAC	03/22/2008 / 11:14	
Endosulfan I	EPA 8081A	ND	ug/Kg	3.6	NAC	03/22/2008 / 11:14	
Endosulfan II	EPA 8081A	ND	ug/Kg	3.6	NAC	03/22/2008 / 11:14	
Endosulfan Sulfate	EPA 8081A	ND	ug/Kg	3.6	NAC	03/22/2008 / 11:14	
Endrin Aldehyde	EPA 8081A	ND	ug/Kg	3.6	NAC	03/22/2008 / 11:14	
Methoxychlor	EPA 8081A	ND	ug/Kg	3.6	NAC	03/22/2008 / 11:14	
Endrin Ketone	EPA 8081A	ND	ug/Kg	3.6	NAC	03/22/2008 / 11:14	
Chlordane	EPA 8081A	ND	ug/Kg	72.2	NAC	03/22/2008 / 11:14	
Toxaphene	EPA 8081A	ND	ug/Kg	72.2	NAC	03/22/2008 / 11:14	
TCMX (SURROGATE)		108	%		NAC	03/22/2008 / 11:14	

Customer: ATC Associates

Workorder No. 0803-00126

Sample: 008 SB-10 (5-10')
(Continued)

Parameter	Method	Results	Units	PQL	Tech	Analysis Date/Time	Qual
DCB (SURROGATE)		83.5	%		NAC	03/22/2008 / 11:14	
PCB-SOIL/SOLID							
PCB-1016	EPA 8082	ND	ug/Kg	72.1	NAC	03/20/2008 / 11:25	
PCB-1221	EPA 8082	ND	ug/Kg	72.1	NAC	03/20/2008 / 11:25	
PCB-1232	EPA 8082	ND	ug/Kg	72.1	NAC	03/20/2008 / 11:25	
PCB-1242	EPA 8082	ND	ug/Kg	72.1	NAC	03/20/2008 / 11:25	
PCB-1248	EPA 8082	ND	ug/Kg	72.1	NAC	03/20/2008 / 11:25	
PCB-1254	EPA 8082	ND	ug/Kg	72.1	NAC	03/20/2008 / 11:25	
PCB-1260	EPA 8082	ND	ug/Kg	72.1	NAC	03/20/2008 / 11:25	
PCB-1262	EPA 8082	ND	ug/Kg	72.1	NAC	03/20/2008 / 11:25	
PCB-1268	EPA 8082	ND	ug/Kg	72.1	NAC	03/20/2008 / 11:25	
TCMX (SURROGATE)		135	%		NAC	03/20/2008 / 11:25	
DCB (SURROGATE)		122	%		NAC	03/20/2008 / 11:25	
Target Analyte List Metals							
Antimony	6010B, SW-846	ND	mg/Kg	4.23	PJS	03/19/2008 / 15:55	
Aluminum	6010B, SW-846	9350	mg/Kg	20.9	PJS	03/19/2008 / 15:55	
Arsenic	6010B, SW-846	25.8	mg/Kg	5.23	PJS	03/19/2008 / 15:55	
Barium	6010B, SW-846	131	mg/Kg	3.1	PJS	03/19/2008 / 15:55	
Beryllium	6010B, SW-846	ND	mg/Kg	0.314	PJS	03/19/2008 / 15:55	
Cadmium	6010B, SW-846	ND	mg/Kg	0.628	PJS	03/20/2008 / 15:55	RL7
Chromium	6010B, SW-846	14.4	mg/Kg	1.05	PJS	03/19/2008 / 15:55	
Calcium	6010B, SW-846	5270	mg/Kg	157	PJS	03/19/2008 / 15:55	
Iron	6010B, SW-846	18500	mg/Kg	10.5	PJS	03/19/2008 / 15:55	
Cobalt	6010B, SW-846	10.8	mg/Kg	6.28	PJS	03/19/2008 / 15:55	
Copper	6010B, SW-846	78.9	mg/Kg	5.23	PJS	03/19/2008 / 15:55	
Lead	6010B, SW-846	7.03	mg/Kg	6.28	PJS	03/20/2008 / 15:55	RL7
Magnesium	6010B, SW-846	5280	mg/Kg	126	PJS	03/19/2008 / 15:55	
Manganese	6010B, SW-846	416	mg/Kg	1.57	PJS	03/19/2008 / 15:55	
Mercury	SW-846; 7471A	0.174	mg/Kg	0.0360	TDJ	03/21/2008 / 16:48	
Nickel	6010B, SW-846	22.1	mg/Kg	4.18	PJS	03/19/2008 / 15:55	
Vanadium	6010B, SW-846	43.9	mg/Kg	5.23	PJS	03/19/2008 / 15:55	
Selenium	6010B, SW-846	ND	mg/Kg	9.62	PJS	03/20/2008 / 15:55	RL7
Potassium	6010B, SW-846	4810	mg/Kg	157	PJS	03/19/2008 / 15:55	
Silver	6010B, SW-846	ND	mg/Kg	0.52	PJS	03/19/2008 / 15:55	

Sample: 008 SB-10 (5-10')
(Continued)

Parameter	Method	Results	Units	PQL	Tech	Analysis Date/Time	Qual
Sodium	6010B, SW-846	484	mg/Kg	157	PJS	03/19/2008 / 15:55	
Thallium	6010B, SW-846	8.14	mg/Kg	2.09	PJS	03/19/2008 / 15:55	
Zinc	6010B, SW-846	51.6	mg/Kg	5.23	PJS	03/19/2008 / 15:55	
Percent Solids	SM 2540G	90.2	%		TLL	03/16/2008 / 10:45	
PCB OIL/SOIL EXTRACTIONS		15.38	G		LHP	03/17/2008 / 18:27	
Flame/ICP Solid Digestion	EPA 3050B	94.3396			TLL	03/17/2008 / 10:12	

Sample: 009 SB-11 (0-2')
Collection Date: 03/13/2008 Time: 9:15:00AM **Received Date: 03/14/2008 Time: 9:00:00AM**
Matrix: SOIL

Parameter	Method	Results	Units	PQL	Tech	Analysis Date/Time	Qual
TCL VOLATILES-SOIL							
Vinyl Chloride	EPA 8260B	ND	ug/Kg	11	NAC	03/21/2008 / 13:48	
Chloromethane	EPA 8260B	ND	ug/Kg	11	NAC	03/21/2008 / 13:48	
Bromomethane	EPA 8260B	ND	ug/Kg	11	NAC	03/21/2008 / 13:48	
Chloroethane	EPA 8260B	ND	ug/Kg	11	NAC	03/21/2008 / 13:48	
1,1-Dichloroethylene	EPA 8260B	ND	ug/Kg	11	NAC	03/21/2008 / 13:48	
Acetone	EPA 8260B	55.7	ug/Kg	55	NAC	03/21/2008 / 13:48	
Methylene Chloride	EPA 8260B	ND	ug/Kg	44	NAC	03/21/2008 / 13:48	
Methyl-Tert-Butyl-Ether	EPA 8260B	ND	ug/Kg	11	NAC	03/21/2008 / 13:48	
trans-1,2-Dichloroethylene	EPA 8260B	ND	ug/Kg	11	NAC	03/21/2008 / 13:48	
1,1-Dichloroethane	EPA 8260B	ND	ug/Kg	11	NAC	03/21/2008 / 13:48	
2-Butanone-(MEK)	EPA 8260B	ND	ug/Kg	55	NAC	03/21/2008 / 13:48	
cis-1,2-Dichloroethylene	EPA 8260B	ND	ug/Kg	11	NAC	03/21/2008 / 13:48	
Carbon Disulfide	EPA 8260B	ND	ug/Kg	11	NAC	03/21/2008 / 13:48	
Chloroform	EPA 8260B	ND	ug/Kg	11	NAC	03/21/2008 / 13:48	
1,1,1-Trichloroethane	EPA 8260B	ND	ug/Kg	11	NAC	03/21/2008 / 13:48	
Carbon Tetrachloride	EPA 8260B	ND	ug/Kg	11	NAC	03/21/2008 / 13:48	
Benzene	EPA 8260B	ND	ug/Kg	11	NAC	03/21/2008 / 13:48	
1,2-Dichloroethane	EPA 8260B	ND	ug/Kg	11	NAC	03/21/2008 / 13:48	
Trichloroethylene	EPA 8260B	ND	ug/Kg	11	NAC	03/21/2008 / 13:48	
1,2-Dichloropropane	EPA 8260B	ND	ug/Kg	11	NAC	03/21/2008 / 13:48	

Customer: ATC Associates

Workorder No. 0803-00126

Sample: 009 SB-11 (0-2')
(Continued)

Parameter	Method	Results	Units	PQL	Tech	Analysis Date/Time	Qual
4-Methyl-2-Pentanone (MIBK)	EPA 8260B	ND	ug/Kg	55	NAC	03/21/2008 / 13:48	
cis-1,3-Dichloropropene	EPA 8260B	ND	ug/Kg	11	NAC	03/21/2008 / 13:48	
Toluene	EPA 8260B	ND	ug/Kg	11	NAC	03/21/2008 / 13:48	
trans-1,3-Dichloropropene	EPA 8260B	ND	ug/Kg	11	NAC	03/21/2008 / 13:48	
Bromodichloromethane	EPA 8260B	ND	ug/Kg	11	NAC	03/21/2008 / 13:48	
1,1,2-Trichloroethane	EPA 8260B	ND	ug/Kg	11	NAC	03/21/2008 / 13:48	
2-Hexanone	EPA 8260B	ND	ug/Kg	55	NAC	03/21/2008 / 13:48	
Tetrachloroethylene	EPA 8260B	ND	ug/Kg	11	NAC	03/21/2008 / 13:48	
Dibromochloromethane	EPA 8260B	ND	ug/Kg	11	NAC	03/21/2008 / 13:48	
Chlorobenzene	EPA 8260B	ND	ug/Kg	11	NAC	03/21/2008 / 13:48	
Ethylbenzene	EPA 8260B	ND	ug/Kg	11	NAC	03/21/2008 / 13:48	
M & P XYLENE	EPA 8260B	ND	ug/Kg	22	NAC	03/21/2008 / 13:48	
O-XYLENE	EPA 8260B	ND	ug/Kg	11	NAC	03/21/2008 / 13:48	
Styrene	EPA 8260B	ND	ug/Kg	11	NAC	03/21/2008 / 13:48	
Bromoform	EPA 8260B	ND	ug/Kg	11	NAC	03/21/2008 / 13:48	
1,1,2,2-Tetrachloroethane	EPA 8260B	ND	ug/Kg	11	NAC	03/21/2008 / 13:48	
DIBROMOFLUOROMETHANE (SURR)		100	%		NAC	03/21/2008 / 13:48	
TOLUENE-D8 (SURROGATE)		91.5	%		NAC	03/21/2008 / 13:48	
4-BROMOFLUOROBENZENE (SURR)		88.4	%		NAC	03/21/2008 / 13:48	
TCL SEMIVOLATILE-SOILS							
bis(2-Chloroethyl)ether	EPA 8270C	ND	ug/Kg	290	NAC	03/19/2008 / 20:31	
Phenol	EPA 8270C	ND	ug/Kg	290	NAC	03/19/2008 / 20:31	
2-Chlorophenol	EPA 8270C	ND	ug/Kg	290	NAC	03/19/2008 / 20:31	
1,3-Dichlorobenzene	EPA 8270C	ND	ug/Kg	290	NAC	03/19/2008 / 20:31	
1,4-Dichlorobenzene	EPA 8270C	ND	ug/Kg	290	NAC	03/19/2008 / 20:31	
1,2-Dichlorobenzene	EPA 8270C	ND	ug/Kg	290	NAC	03/19/2008 / 20:31	
2,2'-oxybis(1-Chloropropane	EPA 8270C	ND	ug/Kg	290	NAC	03/19/2008 / 20:31	
2-Methyl Phenol	EPA 8270C	ND	ug/Kg	290	NAC	03/19/2008 / 20:31	
Hexachloroethane	EPA 8270C	ND	ug/Kg	290	NAC	03/19/2008 / 20:31	
N-Nitroso-di-n-propylamine	EPA 8270C	ND	ug/Kg	290	NAC	03/19/2008 / 20:31	
3&4-Methyl Phenol	EPA 8270C	ND	ug/Kg	570	NAC	03/19/2008 / 20:31	
Nitrobenzene	EPA 8270C	ND	ug/Kg	290	NAC	03/19/2008 / 20:31	
Isophorone	EPA 8270C	ND	ug/Kg	290	NAC	03/19/2008 / 20:31	
2-Nitrophenol	EPA 8270C	ND	ug/Kg	290	NAC	03/19/2008 / 20:31	

Customer: ATC Associates

Workorder No. 0803-00126

Sample: 009 SB-11 (0-2')
(Continued)

Parameter	Method	Results	Units	PQL	Tech	Analysis Date/Time	Qual
2,4-Dimethylphenol	EPA 8270C	ND	ug/Kg	290	NAC	03/19/2008 / 20:31	
bis(2-Chloroethoxy)methane	EPA 8270C	ND	ug/Kg	290	NAC	03/19/2008 / 20:31	
2,4-Dichlorophenol	EPA 8270C	ND	ug/Kg	290	NAC	03/19/2008 / 20:31	
1,2,4-Trichlorobenzene	EPA 8270C	ND	ug/Kg	290	NAC	03/19/2008 / 20:31	
Naphthalene	EPA 8270C	ND	ug/Kg	290	NAC	03/19/2008 / 20:31	
4-Chloroanaline	EPA 8270C	ND	ug/Kg	290	NAC	03/19/2008 / 20:31	
Hexachlorobutadiene	EPA 8270C	ND	ug/Kg	290	NAC	03/19/2008 / 20:31	
4-Chloro-3-methylphenol	EPA 8270C	ND	ug/Kg	290	NAC	03/19/2008 / 20:31	
2-Methyl Naphthalene	EPA 8270C	ND	ug/Kg	290	NAC	03/19/2008 / 20:31	
Hexachlorocyclopentadiene	EPA 8270C	ND	ug/Kg	290	NAC	03/19/2008 / 20:31	
2-Chloronaphthalene	EPA 8270C	ND	ug/Kg	290	NAC	03/19/2008 / 20:31	
2,4,6-Trichlorophenol	EPA 8270C	ND	ug/Kg	290	NAC	03/19/2008 / 20:31	
2,4,5-Trichlorophenol	EPA 8270C	ND	ug/Kg	290	NAC	03/19/2008 / 20:31	
2-Nitroaniline	EPA 8270C	ND	ug/Kg	290	NAC	03/19/2008 / 20:31	
Acenaphthylene	EPA 8270C	ND	ug/Kg	290	NAC	03/19/2008 / 20:31	
Dimethyl Phthalate	EPA 8270C	ND	ug/Kg	290	NAC	03/19/2008 / 20:31	
2,6-Dinitrotoluene	EPA 8270C	ND	ug/Kg	290	NAC	03/19/2008 / 20:31	
Acenaphthene	EPA 8270C	ND	ug/Kg	290	NAC	03/19/2008 / 20:31	
3-Nitroaniline	EPA 8270C	ND	ug/Kg	290	NAC	03/19/2008 / 20:31	
2,4-Dinitrophenol	EPA 8270C	ND	ug/Kg	1200	NAC	03/19/2008 / 20:31	
Dibenzofuran	EPA 8270C	ND	ug/Kg	290	NAC	03/19/2008 / 20:31	
2,4-Dinitrotoluene	EPA 8270C	ND	ug/Kg	290	NAC	03/19/2008 / 20:31	
4-Nitrophenol	EPA 8270C	ND	ug/Kg	570	NAC	03/19/2008 / 20:31	
Fluorene	EPA 8270C	ND	ug/Kg	290	NAC	03/19/2008 / 20:31	
4-Chlorophenyl Phenyl Ether	EPA 8270C	ND	ug/Kg	290	NAC	03/19/2008 / 20:31	
Diethyl Phthalate	EPA 8270C	ND	ug/Kg	290	NAC	03/19/2008 / 20:31	
4-Nitroaniline	EPA 8270C	ND	ug/Kg	290	NAC	03/19/2008 / 20:31	
2-Methyl-4,6-dinitrophenol	EPA 8270C	ND	ug/Kg	1200	NAC	03/19/2008 / 20:31	
N-Nitrosodiphenylamine	EPA 8270C	ND	ug/Kg	290	NAC	03/19/2008 / 20:31	
4-Bromophenyl Phenyl Ether	EPA 8270C	ND	ug/Kg	290	NAC	03/19/2008 / 20:31	
Hexachlorobenzene	EPA 8270C	ND	ug/Kg	290	NAC	03/19/2008 / 20:31	
Pentachlorophenol	EPA 8270C	ND	ug/Kg	1200	NAC	03/19/2008 / 20:31	
Phenanthrene	EPA 8270C	ND	ug/Kg	290	NAC	03/19/2008 / 20:31	
Anthracene	EPA 8270C	ND	ug/Kg	290	NAC	03/19/2008 / 20:31	

Customer: ATC Associates

Workorder No. 0803-00126

Sample: 009 SB-11 (0-2')
(Continued)

Parameter	Method	Results	Units	PQL	Tech	Analysis Date/Time	Qual
Di-n-butylphthalate	EPA 8270C	ND	ug/Kg	290	NAC	03/19/2008 / 20:31	
Fluoranthene	EPA 8270C	ND	ug/Kg	290	NAC	03/19/2008 / 20:31	
Pyrene	EPA 8270C	ND	ug/Kg	290	NAC	03/19/2008 / 20:31	
Butyl Benzyl Phthalate	EPA 8270C	ND	ug/Kg	290	NAC	03/19/2008 / 20:31	
3,3'-Dichlorobenzidine	EPA 8270C	ND	ug/Kg	290	NAC	03/19/2008 / 20:31	
Benzo(a)anthracene	EPA 8270C	ND	ug/Kg	290	NAC	03/19/2008 / 20:31	
Chrysene	EPA 8270C	ND	ug/Kg	290	NAC	03/19/2008 / 20:31	
bis(2-Ethylhexyl)phthalate	EPA 8270C	ND	ug/Kg	290	NAC	03/19/2008 / 20:31	
Di-n-octyl phthalate	EPA 8270C	ND	ug/Kg	290	NAC	03/19/2008 / 20:31	
Indeno (1,2,3-cd)Pyrene	EPA 8270C	ND	ug/Kg	290	NAC	03/19/2008 / 20:31	
Benzo(b)fluoranthene	EPA 8270C	ND	ug/Kg	290	NAC	03/19/2008 / 20:31	
Benzo(k)fluoranthene	EPA 8270C	ND	ug/Kg	290	NAC	03/19/2008 / 20:31	
Benzo(a)pyrene	EPA 8270C	ND	ug/Kg	290	NAC	03/19/2008 / 20:31	
Dibenzo(a,h)Anthracene	EPA 8270C	ND	ug/Kg	290	NAC	03/19/2008 / 20:31	
Benzo (g,h,i) perylene	EPA 8270C	ND	ug/Kg	290	NAC	03/19/2008 / 20:31	
2-FLUOROPHENOL (SURR)		45.6	%		NAC	03/19/2008 / 20:31	
PHENOL-D5 (SURR)		45.4	%		NAC	03/19/2008 / 20:31	
NITROBENZENE-D5 (SURR)		83.1	%		NAC	03/19/2008 / 20:31	
2-FLUOROBIPHENYL (SURR)		88.1	%		NAC	03/19/2008 / 20:31	
2,4,6-TRIBROMOPHENOL (SURR)		46.6	%		NAC	03/19/2008 / 20:31	
TERPHENYL-D14 (SURR)		115	%		NAC	03/19/2008 / 20:31	
Pesticides/PCBs							
Pesticides-Soil/Solid							
alpha-BHC	EPA 8081A	ND	ug/Kg	3.9	NAC	03/22/2008 / 11:14	
beta-BHC	EPA 8081A	ND	ug/Kg	3.9	NAC	03/22/2008 / 11:14	
gamma-BHC (Lindane)	EPA 8081A	ND	ug/Kg	3.9	NAC	03/22/2008 / 11:14	
delta-BHC	EPA 8081A	ND	ug/Kg	3.9	NAC	03/22/2008 / 11:14	
Heptachlor	EPA 8081A	ND	ug/Kg	3.9	NAC	03/22/2008 / 11:14	
Heptachlor Epoxide	EPA 8081A	ND	ug/Kg	3.9	NAC	03/22/2008 / 11:14	
Aldrin	EPA 8081A	ND	ug/Kg	3.9	NAC	03/22/2008 / 11:14	
Dieldrin	EPA 8081A	ND	ug/Kg	3.9	NAC	03/22/2008 / 11:14	
Endrin	EPA 8081A	ND	ug/Kg	3.9	NAC	03/22/2008 / 11:14	
4,4'-DDD	EPA 8081A	ND	ug/Kg	3.9	NAC	03/22/2008 / 11:14	
4,4'-DDE	EPA 8081A	ND	ug/Kg	3.9	NAC	03/22/2008 / 11:14	

Customer: ATC Associates

Workorder No. 0803-00126

Sample: 009 SB-11 (0-2')
(Continued)

Parameter	Method	Results	Units	PQL	Tech	Analysis Date/Time	Qual
4,4'-DDT	EPA 8081A	ND	ug/Kg	3.9	NAC	03/22/2008 / 11:14	
Endosulfan I	EPA 8081A	ND	ug/Kg	3.9	NAC	03/22/2008 / 11:14	
Endosulfan II	EPA 8081A	ND	ug/Kg	3.9	NAC	03/22/2008 / 11:14	
Endosulfan Sulfate	EPA 8081A	ND	ug/Kg	3.9	NAC	03/22/2008 / 11:14	
Endrin Aldehyde	EPA 8081A	ND	ug/Kg	3.9	NAC	03/22/2008 / 11:14	
Methoxychlor	EPA 8081A	ND	ug/Kg	3.9	NAC	03/22/2008 / 11:14	
Endrin Ketone	EPA 8081A	ND	ug/Kg	3.9	NAC	03/22/2008 / 11:14	
Chlordane	EPA 8081A	ND	ug/Kg	78.9	NAC	03/22/2008 / 11:14	
Toxaphene	EPA 8081A	ND	ug/Kg	78.9	NAC	03/22/2008 / 11:14	
TCMX (SURROGATE)		108	%		NAC	03/22/2008 / 11:14	
DCB (SURROGATE)		73.2	%		NAC	03/22/2008 / 11:14	
PCB-SOIL/SOLID							
PCB-1016	EPA 8082	ND	ug/Kg	78.9	NAC	03/20/2008 / :47	
PCB-1221	EPA 8082	ND	ug/Kg	78.9	NAC	03/20/2008 / :47	
PCB-1232	EPA 8082	ND	ug/Kg	78.9	NAC	03/20/2008 / :47	
PCB-1242	EPA 8082	ND	ug/Kg	78.9	NAC	03/20/2008 / :47	
PCB-1248	EPA 8082	ND	ug/Kg	78.9	NAC	03/20/2008 / :47	
PCB-1254	EPA 8082	ND	ug/Kg	78.9	NAC	03/20/2008 / :47	
PCB-1260	EPA 8082	ND	ug/Kg	78.9	NAC	03/20/2008 / :47	
PCB-1262	EPA 8082	ND	ug/Kg	78.9	NAC	03/20/2008 / :47	
PCB-1268	EPA 8082	ND	ug/Kg	78.9	NAC	03/20/2008 / :47	
TCMX (SURROGATE)		93.0	%		NAC	03/20/2008 / :47	
DCB (SURROGATE)		129	%		NAC	03/20/2008 / :47	
Target Analyte List Metals							
Antimony	6010B, SW-846	ND	mg/Kg	4.58	PJS	03/19/2008 / 15:55	
Aluminum	6010B, SW-846	3250	mg/Kg	22.7	PJS	03/19/2008 / 15:55	
Arsenic	6010B, SW-846	10.2	mg/Kg	5.66	PJS	03/19/2008 / 15:55	
Barium	6010B, SW-846	200	mg/Kg	3.4	PJS	03/19/2008 / 15:55	
Beryllium	6010B, SW-846	ND	mg/Kg	0.340	PJS	03/19/2008 / 15:55	
Cadmium	6010B, SW-846	ND	mg/Kg	1.02	PJS	03/20/2008 / 15:55	RL7
Chromium	6010B, SW-846	6.49	mg/Kg	1.13	PJS	03/19/2008 / 15:55	
Calcium	6010B, SW-846	71100	mg/Kg	510	PJS	03/20/2008 / 15:55	RL7
Iron	6010B, SW-846	6780	mg/Kg	11.3	PJS	03/19/2008 / 15:55	
Cobalt	6010B, SW-846	ND	mg/Kg	6.80	PJS	03/19/2008 / 15:55	

Customer: ATC Associates

Workorder No. 0803-00126

Sample: 009 SB-11 (0-2')
(Continued)

Parameter	Method	Results	Units	PQL	Tech	Analysis Date/Time	Qual
Copper	6010B, SW-846	11.3	mg/Kg	5.66	PJS	03/19/2008 / 15:55	
Lead	6010B, SW-846	307	mg/Kg	10.2	PJS	03/20/2008 / 15:55	RL7
Magnesium	6010B, SW-846	2090	mg/Kg	136	PJS	03/19/2008 / 15:55	
Manganese	6010B, SW-846	164	mg/Kg	1.70	PJS	03/19/2008 / 15:55	
Mercury	SW-846; 7471A	0.144	mg/Kg	0.0376	TDJ	03/21/2008 / 16:48	
Nickel	6010B, SW-846	7.53	mg/Kg	4.53	PJS	03/19/2008 / 15:55	
Vanadium	6010B, SW-846	18.6	mg/Kg	5.66	PJS	03/19/2008 / 15:55	
Selenium	6010B, SW-846	ND	mg/Kg	15.6	PJS	03/20/2008 / 15:55	RL7
Potassium	6010B, SW-846	829	mg/Kg	170	PJS	03/19/2008 / 15:55	
Silver	6010B, SW-846	ND	mg/Kg	0.57	PJS	03/19/2008 / 15:55	
Sodium	6010B, SW-846	376	mg/Kg	170	PJS	03/19/2008 / 15:55	
Thallium	6010B, SW-846	ND	mg/Kg	2.27	PJS	03/19/2008 / 15:55	
Zinc	6010B, SW-846	89.1	mg/Kg	5.66	PJS	03/19/2008 / 15:55	
Percent Solids	SM 2540G	82.5	%		TLL	03/16/2008 / 10:45	
PCB OIL/SOIL EXTRACTIONS		15.36	G		LHP	03/17/2008 / 18:27	
Flame/ICP Solid Digestion	EPA 3050B	93.4579			TLL	03/17/2008 / 10:12	

Sample: 010 SB-11 (5-10')
Collection Date: 03/13/2008 Time: 9:20:00AM **Received Date: 03/14/2008 Time: 9:00:00AM**
Matrix: SOIL

Parameter	Method	Results	Units	PQL	Tech	Analysis Date/Time	Qual
TCL VOLATILES-SOIL							
Vinyl Chloride	EPA 8260B	ND	ug/Kg	8.9	NAC	03/21/2008 / 14:19	
Chloromethane	EPA 8260B	ND	ug/Kg	8.9	NAC	03/21/2008 / 14:19	
Bromomethane	EPA 8260B	ND	ug/Kg	8.9	NAC	03/21/2008 / 14:19	
Chloroethane	EPA 8260B	ND	ug/Kg	8.9	NAC	03/21/2008 / 14:19	
1,1-Dichloroethylene	EPA 8260B	ND	ug/Kg	8.9	NAC	03/21/2008 / 14:19	
Acetone	EPA 8260B	ND	ug/Kg	45	NAC	03/21/2008 / 14:19	
Methylene Chloride	EPA 8260B	ND	ug/Kg	36	NAC	03/21/2008 / 14:19	
Methyl-Tert-Butyl-Ether	EPA 8260B	ND	ug/Kg	8.9	NAC	03/21/2008 / 14:19	
trans-1,2-Dichloroethylene	EPA 8260B	ND	ug/Kg	8.9	NAC	03/21/2008 / 14:19	
1,1-Dichloroethane	EPA 8260B	ND	ug/Kg	8.9	NAC	03/21/2008 / 14:19	

Customer: ATC Associates

Workorder No. 0803-00126

Sample: 010 SB-11 (5-10')
(Continued)

Parameter	Method	Results	Units	PQL	Tech	Analysis Date/Time	Qual
2-Butanone-(MEK)	EPA 8260B	ND	ug/Kg	45	NAC	03/21/2008 / 14:19	
cis-1,2-Dichloroethylene	EPA 8260B	ND	ug/Kg	8.9	NAC	03/21/2008 / 14:19	
Carbon Disulfide	EPA 8260B	ND	ug/Kg	8.9	NAC	03/21/2008 / 14:19	
Chloroform	EPA 8260B	ND	ug/Kg	8.9	NAC	03/21/2008 / 14:19	
1,1,1-Trichloroethane	EPA 8260B	ND	ug/Kg	8.9	NAC	03/21/2008 / 14:19	
Carbon Tetrachloride	EPA 8260B	ND	ug/Kg	8.9	NAC	03/21/2008 / 14:19	
Benzene	EPA 8260B	ND	ug/Kg	8.9	NAC	03/21/2008 / 14:19	
1,2-Dichloroethane	EPA 8260B	ND	ug/Kg	8.9	NAC	03/21/2008 / 14:19	
Trichloroethylene	EPA 8260B	ND	ug/Kg	8.9	NAC	03/21/2008 / 14:19	
1,2-Dichloropropane	EPA 8260B	ND	ug/Kg	8.9	NAC	03/21/2008 / 14:19	
4-Methyl-2-Pentanone (MIBK)	EPA 8260B	ND	ug/Kg	45	NAC	03/21/2008 / 14:19	
cis-1,3-Dichloropropene	EPA 8260B	ND	ug/Kg	8.9	NAC	03/21/2008 / 14:19	
Toluene	EPA 8260B	ND	ug/Kg	8.9	NAC	03/21/2008 / 14:19	
trans-1,3-Dichloropropene	EPA 8260B	ND	ug/Kg	8.9	NAC	03/21/2008 / 14:19	
Bromodichloromethane	EPA 8260B	ND	ug/Kg	8.9	NAC	03/21/2008 / 14:19	
1,1,2-Trichloroethane	EPA 8260B	ND	ug/Kg	8.9	NAC	03/21/2008 / 14:19	
2-Hexanone	EPA 8260B	ND	ug/Kg	45	NAC	03/21/2008 / 14:19	
Tetrachloroethylene	EPA 8260B	25.0	ug/Kg	8.9	NAC	03/21/2008 / 14:19	
Dibromochloromethane	EPA 8260B	ND	ug/Kg	8.9	NAC	03/21/2008 / 14:19	
Chlorobenzene	EPA 8260B	ND	ug/Kg	8.9	NAC	03/21/2008 / 14:19	
Ethylbenzene	EPA 8260B	ND	ug/Kg	8.9	NAC	03/21/2008 / 14:19	
M & P XYLENE	EPA 8260B	ND	ug/Kg	18	NAC	03/21/2008 / 14:19	
O-XYLENE	EPA 8260B	ND	ug/Kg	8.9	NAC	03/21/2008 / 14:19	
Styrene	EPA 8260B	ND	ug/Kg	8.9	NAC	03/21/2008 / 14:19	
Bromoform	EPA 8260B	ND	ug/Kg	8.9	NAC	03/21/2008 / 14:19	
1,1,2,2-Tetrachloroethane	EPA 8260B	ND	ug/Kg	8.9	NAC	03/21/2008 / 14:19	I
DIBROMOFLUOROMETHANE (SURR)		107	%		NAC	03/21/2008 / 14:19	
TOLUENE-D8 (SURROGATE)		90.7	%		NAC	03/21/2008 / 14:19	
4-BROMOFLUOROBENZENE (SURR)		53.0	%		NAC	03/21/2008 / 14:19	GX
TCL SEMIVOLATILE-SOILS							
bis(2-Chloroethyl)ether	EPA 8270C	ND	ug/Kg	460	MVP	03/20/2008 / 11:33	
Phenol	EPA 8270C	ND	ug/Kg	460	MVP	03/20/2008 / 11:33	
2-Chlorophenol	EPA 8270C	ND	ug/Kg	460	MVP	03/20/2008 / 11:33	
1,3-Dichlorobenzene	EPA 8270C	ND	ug/Kg	460	MVP	03/20/2008 / 11:33	

Customer: ATC Associates

Workorder No. 0803-00126

Sample: 010 SB-11 (5-10')
(Continued)

Parameter	Method	Results	Units	PQL	Tech	Analysis Date/Time	Qual
1,4-Dichlorobenzene	EPA 8270C	ND	ug/Kg	460	MVP	03/20/2008 / 11:33	
1,2-Dichlorobenzene	EPA 8270C	ND	ug/Kg	460	MVP	03/20/2008 / 11:33	
2,2'-oxybis(1-Chloropropane	EPA 8270C	ND	ug/Kg	460	MVP	03/20/2008 / 11:33	
2-Methyl Phenol	EPA 8270C	ND	ug/Kg	460	MVP	03/20/2008 / 11:33	
Hexachloroethane	EPA 8270C	ND	ug/Kg	460	MVP	03/20/2008 / 11:33	
N-Nitroso-di-n-propylamine	EPA 8270C	ND	ug/Kg	460	MVP	03/20/2008 / 11:33	
3&4-Methyl Phenol	EPA 8270C	ND	ug/Kg	920	MVP	03/20/2008 / 11:33	
Nitrobenzene	EPA 8270C	ND	ug/Kg	460	MVP	03/20/2008 / 11:33	
Isophorone	EPA 8270C	ND	ug/Kg	460	MVP	03/20/2008 / 11:33	
2-Nitrophenol	EPA 8270C	ND	ug/Kg	460	MVP	03/20/2008 / 11:33	
2,4-Dimethylphenol	EPA 8270C	ND	ug/Kg	460	MVP	03/20/2008 / 11:33	
bis(2-Chloroethoxy)methane	EPA 8270C	ND	ug/Kg	460	MVP	03/20/2008 / 11:33	
2,4-Dichlorophenol	EPA 8270C	ND	ug/Kg	460	MVP	03/20/2008 / 11:33	
1,2,4-Trichlorobenzene	EPA 8270C	ND	ug/Kg	460	MVP	03/20/2008 / 11:33	
Naphthalene	EPA 8270C	ND	ug/Kg	460	MVP	03/20/2008 / 11:33	
4-Chloroanaline	EPA 8270C	ND	ug/Kg	460	MVP	03/20/2008 / 11:33	
Hexachlorobutadiene	EPA 8270C	ND	ug/Kg	460	MVP	03/20/2008 / 11:33	
4-Chloro-3-methylphenol	EPA 8270C	ND	ug/Kg	460	MVP	03/20/2008 / 11:33	
2-Methyl Naphthalene	EPA 8270C	ND	ug/Kg	460	MVP	03/20/2008 / 11:33	
Hexachlorocyclopentadiene	EPA 8270C	ND	ug/Kg	460	MVP	03/20/2008 / 11:33	
2-Chloronaphthalene	EPA 8270C	ND	ug/Kg	460	MVP	03/20/2008 / 11:33	
2,4,6-Trichlorophenol	EPA 8270C	ND	ug/Kg	460	MVP	03/20/2008 / 11:33	
2,4,5-Trichlorophenol	EPA 8270C	ND	ug/Kg	460	MVP	03/20/2008 / 11:33	
2-Nitroaniline	EPA 8270C	ND	ug/Kg	460	MVP	03/20/2008 / 11:33	
Acenaphthylene	EPA 8270C	ND	ug/Kg	460	MVP	03/20/2008 / 11:33	
Dimethyl Phthalate	EPA 8270C	ND	ug/Kg	460	MVP	03/20/2008 / 11:33	
2,6-Dinitrotoluene	EPA 8270C	ND	ug/Kg	460	MVP	03/20/2008 / 11:33	
Acenaphthene	EPA 8270C	ND	ug/Kg	460	MVP	03/20/2008 / 11:33	
3-Nitroaniline	EPA 8270C	ND	ug/Kg	460	MVP	03/20/2008 / 11:33	
2,4-Dinitrophenol	EPA 8270C	ND	ug/Kg	1800	MVP	03/20/2008 / 11:33	
Dibenzofuran	EPA 8270C	ND	ug/Kg	460	MVP	03/20/2008 / 11:33	
2,4-Dinitrotoluene	EPA 8270C	ND	ug/Kg	460	MVP	03/20/2008 / 11:33	
4-Nitrophenol	EPA 8270C	ND	ug/Kg	920	MVP	03/20/2008 / 11:33	
Fluorene	EPA 8270C	ND	ug/Kg	460	MVP	03/20/2008 / 11:33	

Customer: ATC Associates

Workorder No. 0803-00126

Sample: 010 SB-11 (5-10')
(Continued)

Parameter	Method	Results	Units	PQL	Tech	Analysis Date/Time	Qual
4-Chlorophenyl Phenyl Ether	EPA 8270C	ND	ug/Kg	460	MVP	03/20/2008 / 11:33	
Diethyl Phthalate	EPA 8270C	ND	ug/Kg	460	MVP	03/20/2008 / 11:33	
4-Nitroaniline	EPA 8270C	ND	ug/Kg	460	MVP	03/20/2008 / 11:33	
2-Methyl-4,6-dinitrophenol	EPA 8270C	ND	ug/Kg	1800	MVP	03/20/2008 / 11:33	
N-Nitrosodiphenylamine	EPA 8270C	ND	ug/Kg	460	MVP	03/20/2008 / 11:33	
4-Bromophenyl Phenyl Ether	EPA 8270C	ND	ug/Kg	460	MVP	03/20/2008 / 11:33	
Hexachlorobenzene	EPA 8270C	ND	ug/Kg	460	MVP	03/20/2008 / 11:33	
Pentachlorophenol	EPA 8270C	ND	ug/Kg	1800	MVP	03/20/2008 / 11:33	
Phenanthrene	EPA 8270C	710	ug/Kg	460	MVP	03/20/2008 / 11:33	
Anthracene	EPA 8270C	ND	ug/Kg	460	MVP	03/20/2008 / 11:33	
Di-n-butylphthalate	EPA 8270C	ND	ug/Kg	460	MVP	03/20/2008 / 11:33	
Fluoranthene	EPA 8270C	860	ug/Kg	460	MVP	03/20/2008 / 11:33	
Pyrene	EPA 8270C	900	ug/Kg	460	MVP	03/20/2008 / 11:33	
Butyl Benzyl Phthalate	EPA 8270C	ND	ug/Kg	460	MVP	03/20/2008 / 11:33	
3,3'-Dichlorobenzidine	EPA 8270C	ND	ug/Kg	460	MVP	03/20/2008 / 11:33	
Benzo(a)anthracene	EPA 8270C	510	ug/Kg	460	MVP	03/20/2008 / 11:33	
Chrysene	EPA 8270C	610	ug/Kg	460	MVP	03/20/2008 / 11:33	
bis(2-Ethylhexyl)phthalate	EPA 8270C	530	ug/Kg	460	MVP	03/20/2008 / 11:33	
Di-n-octyl phthalate	EPA 8270C	ND	ug/Kg	460	MVP	03/20/2008 / 11:33	
Indeno (1,2,3-cd)Pyrene	EPA 8270C	ND	ug/Kg	460	MVP	03/20/2008 / 11:33	
Benzo(b)fluoranthene	EPA 8270C	590	ug/Kg	460	MVP	03/20/2008 / 11:33	
Benzo(k)fluoranthene	EPA 8270C	550	ug/Kg	460	MVP	03/20/2008 / 11:33	
Benzo(a)pyrene	EPA 8270C	600	ug/Kg	460	MVP	03/20/2008 / 11:33	
Dibenzo(a,h)Anthracene	EPA 8270C	ND	ug/Kg	460	MVP	03/20/2008 / 11:33	
Benzo (g,h,i) perylene	EPA 8270C	ND	ug/Kg	460	MVP	03/20/2008 / 11:33	
2-FLUOROPHENOL (SURR)		45.9	%		MVP	03/20/2008 / 11:33	
PHENOL-D5 (SURR)		48.8	%		MVP	03/20/2008 / 11:33	
NITROBENZENE-D5 (SURR)		80.4	%		MVP	03/20/2008 / 11:33	
2-FLUOROBIPHENYL (SURR)		87.0	%		MVP	03/20/2008 / 11:33	
2,4,6-TRIBROMOPHENOL (SURR)		42.9	%		MVP	03/20/2008 / 11:33	
TERPHENYL-D14 (SURR)		93.3	%		MVP	03/20/2008 / 11:33	
Pesticides/PCBs							
Pesticides-Soil/Solid							
alpha-BHC	EPA 8081A	ND	ug/Kg	3.7	NAC	03/22/2008 / 23:00	

Customer: ATC Associates

Workorder No. 0803-00126

Sample: 010 SB-11 (5-10')
(Continued)

Parameter	Method	Results	Units	PQL	Tech	Analysis Date/Time	Qual
beta-BHC	EPA 8081A	ND	ug/Kg	3.7	NAC	03/22/2008 / 23:00	
gamma-BHC (Lindane)	EPA 8081A	ND	ug/Kg	3.7	NAC	03/22/2008 / 23:00	
delta-BHC	EPA 8081A	ND	ug/Kg	3.7	NAC	03/22/2008 / 23:00	
Heptachlor	EPA 8081A	ND	ug/Kg	3.7	NAC	03/22/2008 / 23:00	
Heptachlor Epoxide	EPA 8081A	ND	ug/Kg	3.7	NAC	03/22/2008 / 23:00	
Aldrin	EPA 8081A	ND	ug/Kg	3.7	NAC	03/22/2008 / 23:00	
Dieldrin	EPA 8081A	ND	ug/Kg	3.7	NAC	03/22/2008 / 23:00	
Endrin	EPA 8081A	ND	ug/Kg	3.7	NAC	03/22/2008 / 23:00	
4,4'-DDD	EPA 8081A	ND	ug/Kg	3.7	NAC	03/22/2008 / 23:00	
4,4'-DDE	EPA 8081A	ND	ug/Kg	3.7	NAC	03/22/2008 / 23:00	
4,4'-DDT	EPA 8081A	ND	ug/Kg	3.7	NAC	03/22/2008 / 23:00	
Endosulfan I	EPA 8081A	ND	ug/Kg	3.7	NAC	03/22/2008 / 23:00	
Endosulfan II	EPA 8081A	ND	ug/Kg	3.7	NAC	03/22/2008 / 23:00	
Endosulfan Sulfate	EPA 8081A	ND	ug/Kg	3.7	NAC	03/22/2008 / 23:00	
Endrin Aldehyde	EPA 8081A	ND	ug/Kg	3.7	NAC	03/22/2008 / 23:00	
Methoxychlor	EPA 8081A	ND	ug/Kg	3.7	NAC	03/22/2008 / 23:00	
Endrin Ketone	EPA 8081A	ND	ug/Kg	3.7	NAC	03/22/2008 / 23:00	
Chlordane	EPA 8081A	ND	ug/Kg	74.0	NAC	03/22/2008 / 23:00	
Toxaphene	EPA 8081A	ND	ug/Kg	74.0	NAC	03/22/2008 / 23:00	
TCMX (SURROGATE)		91.1	%		NAC	03/22/2008 / 23:00	
DCB (SURROGATE)		72.6	%		NAC	03/22/2008 / 23:00	
PCB-SOIL/SOLID							
PCB-1016	EPA 8082	ND	ug/Kg	74.0	NAC	03/20/2008 / 22:00	
PCB-1221	EPA 8082	ND	ug/Kg	74.0	NAC	03/20/2008 / 22:00	
PCB-1232	EPA 8082	ND	ug/Kg	74.0	NAC	03/20/2008 / 22:00	
PCB-1242	EPA 8082	ND	ug/Kg	74.0	NAC	03/20/2008 / 22:00	
PCB-1248	EPA 8082	ND	ug/Kg	74.0	NAC	03/20/2008 / 22:00	
PCB-1254	EPA 8082	ND	ug/Kg	74.0	NAC	03/20/2008 / 22:00	
PCB-1260	EPA 8082	ND	ug/Kg	74.0	NAC	03/20/2008 / 22:00	
PCB-1262	EPA 8082	ND	ug/Kg	74.0	NAC	03/20/2008 / 22:00	
PCB-1268	EPA 8082	ND	ug/Kg	74.0	NAC	03/20/2008 / 22:00	
TCMX (SURROGATE)		122	%		NAC	03/20/2008 / 22:00	
DCB (SURROGATE)		117	%		NAC	03/20/2008 / 22:00	
Target Analyte List Metals							

Customer: ATC Associates

Workorder No. 0803-00126

Sample: 010 SB-11 (5-10')
(Continued)

Parameter	Method	Results	Units	PQL	Tech	Analysis Date/Time	Qual
Antimony	6010B, SW-846	ND	mg/Kg	4.38	PJS	03/19/2008 / 15:55	
Aluminum	6010B, SW-846	4570	mg/Kg	21.7	PJS	03/19/2008 / 15:55	
Arsenic	6010B, SW-846	15.1	mg/Kg	5.41	PJS	03/19/2008 / 15:55	
Barium	6010B, SW-846	663	mg/Kg	3.2	PJS	03/19/2008 / 15:55	
Beryllium	6010B, SW-846	ND	mg/Kg	0.325	PJS	03/19/2008 / 15:55	
Cadmium	6010B, SW-846	ND	mg/Kg	0.975	PJS	03/20/2008 / 15:55	RL7
Chromium	6010B, SW-846	8.49	mg/Kg	1.08	PJS	03/19/2008 / 15:55	
Calcium	6010B, SW-846	62500	mg/Kg	487	PJS	03/20/2008 / 15:55	RL7
Iron	6010B, SW-846	9830	mg/Kg	10.8	PJS	03/19/2008 / 15:55	
Cobalt	6010B, SW-846	ND	mg/Kg	6.50	PJS	03/19/2008 / 15:55	
Copper	6010B, SW-846	44.8	mg/Kg	5.41	PJS	03/19/2008 / 15:55	
Lead	6010B, SW-846	501	mg/Kg	9.75	PJS	03/20/2008 / 15:55	RL7
Magnesium	6010B, SW-846	2680	mg/Kg	130	PJS	03/19/2008 / 15:55	
Manganese	6010B, SW-846	166	mg/Kg	1.62	PJS	03/19/2008 / 15:55	
Mercury	SW-846; 7471A	0.164	mg/Kg	0.0355	TDJ	03/21/2008 / 16:48	
Nickel	6010B, SW-846	8.27	mg/Kg	4.33	PJS	03/19/2008 / 15:55	
Vanadium	6010B, SW-846	29.3	mg/Kg	5.41	PJS	03/19/2008 / 15:55	
Selenium	6010B, SW-846	ND	mg/Kg	14.9	PJS	03/20/2008 / 15:55	RL7
Potassium	6010B, SW-846	802	mg/Kg	162	PJS	03/19/2008 / 15:55	
Silver	6010B, SW-846	ND	mg/Kg	0.54	PJS	03/19/2008 / 15:55	
Sodium	6010B, SW-846	574	mg/Kg	162	PJS	03/19/2008 / 15:55	
Thallium	6010B, SW-846	3.50	mg/Kg	2.17	PJS	03/19/2008 / 15:55	
Zinc	6010B, SW-846	327	mg/Kg	5.41	PJS	03/19/2008 / 15:55	
Percent Solids	SM 2540G	86.3	%		TLL	03/16/2008 / 10:45	
PCB OIL/SOIL EXTRACTIONS		15.65	G		LHP	03/17/2008 / 18:27	
Flame/ICP Solid Digestion	EPA 3050B	93.4579			TLL	03/17/2008 / 10:12	

Sample: 011 SB-12 (0-2')
Collection Date: 03/13/2008 Time: 10:00:00AM **Received Date: 03/14/2008 Time: 9:00:00AM**
Matrix: SOIL

Parameter	Method	Results	Units	PQL	Tech	Analysis Date/Time	Qual
TCL VOLATILES-SOIL							

Customer: ATC Associates

Workorder No. 0803-00126

Sample: 011 SB-12 (0-2')
(Continued)

Parameter	Method	Results	Units	PQL	Tech	Analysis Date/Time	Qual
Vinyl Chloride	EPA 8260B	ND	ug/Kg	9.8	NAC	03/21/2008 / 14:50	I
Chloromethane	EPA 8260B	ND	ug/Kg	9.8	NAC	03/21/2008 / 14:50	I
Bromomethane	EPA 8260B	ND	ug/Kg	9.8	NAC	03/21/2008 / 14:50	I
Chloroethane	EPA 8260B	ND	ug/Kg	9.8	NAC	03/21/2008 / 14:50	I
1,1-Dichloroethylene	EPA 8260B	ND	ug/Kg	9.8	NAC	03/21/2008 / 14:50	I
Acetone	EPA 8260B	ND	ug/Kg	49	NAC	03/21/2008 / 14:50	I
Methylene Chloride	EPA 8260B	ND	ug/Kg	39	NAC	03/21/2008 / 14:50	I
Methyl-Tert-Butyl-Ether	EPA 8260B	ND	ug/Kg	9.8	NAC	03/21/2008 / 14:50	I
trans-1,2-Dichloroethylene	EPA 8260B	ND	ug/Kg	9.8	NAC	03/21/2008 / 14:50	I
1,1-Dichloroethane	EPA 8260B	ND	ug/Kg	9.8	NAC	03/21/2008 / 14:50	I
2-Butanone-(MEK)	EPA 8260B	ND	ug/Kg	49	NAC	03/21/2008 / 14:50	I
cis-1,2-Dichloroethylene	EPA 8260B	ND	ug/Kg	9.8	NAC	03/21/2008 / 14:50	I
Carbon Disulfide	EPA 8260B	ND	ug/Kg	9.8	NAC	03/21/2008 / 14:50	I
Chloroform	EPA 8260B	ND	ug/Kg	9.8	NAC	03/21/2008 / 14:50	I
1,1,1-Trichloroethane	EPA 8260B	ND	ug/Kg	9.8	NAC	03/21/2008 / 14:50	I
Carbon Tetrachloride	EPA 8260B	ND	ug/Kg	9.8	NAC	03/21/2008 / 14:50	I
Benzene	EPA 8260B	ND	ug/Kg	9.8	NAC	03/21/2008 / 14:50	I
1,2-Dichloroethane	EPA 8260B	ND	ug/Kg	9.8	NAC	03/21/2008 / 14:50	I
Trichloroethylene	EPA 8260B	ND	ug/Kg	9.8	NAC	03/21/2008 / 14:50	I
1,2-Dichloropropane	EPA 8260B	ND	ug/Kg	9.8	NAC	03/21/2008 / 14:50	I
4-Methyl-2-Pentanone (MIBK)	EPA 8260B	ND	ug/Kg	49	NAC	03/21/2008 / 14:50	I
cis-1,3-Dichloropropene	EPA 8260B	ND	ug/Kg	9.8	NAC	03/21/2008 / 14:50	I
Toluene	EPA 8260B	ND	ug/Kg	9.8	NAC	03/21/2008 / 14:50	I
trans-1,3-Dichloropropene	EPA 8260B	ND	ug/Kg	9.8	NAC	03/21/2008 / 14:50	I
Bromodichloromethane	EPA 8260B	ND	ug/Kg	9.8	NAC	03/21/2008 / 14:50	I
1,1,2-Trichloroethane	EPA 8260B	ND	ug/Kg	9.8	NAC	03/21/2008 / 14:50	I
2-Hexanone	EPA 8260B	ND	ug/Kg	49	NAC	03/21/2008 / 14:50	I
Tetrachloroethylene	EPA 8260B	348	ug/Kg	9.8	NAC	03/21/2008 / 14:50	I
Dibromochloromethane	EPA 8260B	ND	ug/Kg	9.8	NAC	03/21/2008 / 14:50	I
Chlorobenzene	EPA 8260B	ND	ug/Kg	9.8	NAC	03/21/2008 / 14:50	I
Ethylbenzene	EPA 8260B	ND	ug/Kg	9.8	NAC	03/21/2008 / 14:50	I
M & P XYLENE	EPA 8260B	ND	ug/Kg	20	NAC	03/21/2008 / 14:50	I
O-XYLENE	EPA 8260B	ND	ug/Kg	9.8	NAC	03/21/2008 / 14:50	I
Styrene	EPA 8260B	ND	ug/Kg	9.8	NAC	03/21/2008 / 14:50	I

Customer: ATC Associates

Workorder No. 0803-00126

Sample: 011 SB-12 (0-2')
(Continued)

Parameter	Method	Results	Units	PQL	Tech	Analysis Date/Time	Qual
Bromoform	EPA 8260B	ND	ug/Kg	9.8	NAC	03/21/2008 / 14:50	I
1,1,2,2-Tetrachloroethane	EPA 8260B	ND	ug/Kg	9.8	NAC	03/21/2008 / 14:50	I
DIBROMOFLUOROMETHANE (SURR)		161	%		NAC	03/21/2008 / 14:50	GX
TOLUENE-D8 (SURROGATE)		79.5	%		NAC	03/21/2008 / 14:50	GX
4-BROMOFLUOROBENZENE (SURR)		27.9	%		NAC	03/21/2008 / 14:50	GX
TCL SEMIVOLATILE-SOILS							
bis(2-Chloroethyl)ether	EPA 8270C	ND	ug/Kg	420	MVP	03/20/2008 / 12:11	
Phenol	EPA 8270C	ND	ug/Kg	420	MVP	03/20/2008 / 12:11	
2-Chlorophenol	EPA 8270C	ND	ug/Kg	420	MVP	03/20/2008 / 12:11	
1,3-Dichlorobenzene	EPA 8270C	ND	ug/Kg	420	MVP	03/20/2008 / 12:11	
1,4-Dichlorobenzene	EPA 8270C	ND	ug/Kg	420	MVP	03/20/2008 / 12:11	
1,2-Dichlorobenzene	EPA 8270C	ND	ug/Kg	420	MVP	03/20/2008 / 12:11	
2,2'-oxybis(1-Chloropropane	EPA 8270C	ND	ug/Kg	420	MVP	03/20/2008 / 12:11	
2-Methyl Phenol	EPA 8270C	ND	ug/Kg	420	MVP	03/20/2008 / 12:11	
Hexachloroethane	EPA 8270C	ND	ug/Kg	420	MVP	03/20/2008 / 12:11	
N-Nitroso-di-n-propylamine	EPA 8270C	ND	ug/Kg	420	MVP	03/20/2008 / 12:11	
3&4-Methyl Phenol	EPA 8270C	ND	ug/Kg	830	MVP	03/20/2008 / 12:11	
Nitrobenzene	EPA 8270C	ND	ug/Kg	420	MVP	03/20/2008 / 12:11	
Isophorone	EPA 8270C	ND	ug/Kg	420	MVP	03/20/2008 / 12:11	
2-Nitrophenol	EPA 8270C	ND	ug/Kg	420	MVP	03/20/2008 / 12:11	
2,4-Dimethylphenol	EPA 8270C	ND	ug/Kg	420	MVP	03/20/2008 / 12:11	
bis(2-Chloroethoxy)methane	EPA 8270C	ND	ug/Kg	420	MVP	03/20/2008 / 12:11	
2,4-Dichlorophenol	EPA 8270C	ND	ug/Kg	420	MVP	03/20/2008 / 12:11	
1,2,4-Trichlorobenzene	EPA 8270C	ND	ug/Kg	420	MVP	03/20/2008 / 12:11	
Naphthalene	EPA 8270C	3000	ug/Kg	420	MVP	03/20/2008 / 12:11	
4-Chloroanaline	EPA 8270C	ND	ug/Kg	420	MVP	03/20/2008 / 12:11	
Hexachlorobutadiene	EPA 8270C	ND	ug/Kg	420	MVP	03/20/2008 / 12:11	
4-Chloro-3-methylphenol	EPA 8270C	ND	ug/Kg	420	MVP	03/20/2008 / 12:11	
2-Methyl Naphthalene	EPA 8270C	2300	ug/Kg	420	MVP	03/20/2008 / 12:11	
Hexachlorocyclopentadiene	EPA 8270C	ND	ug/Kg	420	MVP	03/20/2008 / 12:11	
2-Chloronaphthalene	EPA 8270C	ND	ug/Kg	420	MVP	03/20/2008 / 12:11	
2,4,6-Trichlorophenol	EPA 8270C	ND	ug/Kg	420	MVP	03/20/2008 / 12:11	
2,4,5-Trichlorophenol	EPA 8270C	ND	ug/Kg	420	MVP	03/20/2008 / 12:11	
2-Nitroaniline	EPA 8270C	ND	ug/Kg	420	MVP	03/20/2008 / 12:11	

Customer: ATC Associates

Workorder No. 0803-00126

Sample: 011 SB-12 (0-2')
(Continued)

Parameter	Method	Results	Units	PQL	Tech	Analysis Date/Time	Qual
Acenaphthylene	EPA 8270C	ND	ug/Kg	420	MVP	03/20/2008 / 12:11	
Dimethyl Phthalate	EPA 8270C	ND	ug/Kg	420	MVP	03/20/2008 / 12:11	
2,6-Dinitrotoluene	EPA 8270C	ND	ug/Kg	420	MVP	03/20/2008 / 12:11	
Acenaphthene	EPA 8270C	5100	ug/Kg	420	MVP	03/20/2008 / 12:11	
3-Nitroaniline	EPA 8270C	ND	ug/Kg	420	MVP	03/20/2008 / 12:11	
2,4-Dinitrophenol	EPA 8270C	ND	ug/Kg	1700	MVP	03/20/2008 / 12:11	
Dibenzofuran	EPA 8270C	3200	ug/Kg	420	MVP	03/20/2008 / 12:11	
2,4-Dinitrotoluene	EPA 8270C	ND	ug/Kg	420	MVP	03/20/2008 / 12:11	
4-Nitrophenol	EPA 8270C	ND	ug/Kg	830	MVP	03/20/2008 / 12:11	
Fluorene	EPA 8270C	5200	ug/Kg	420	MVP	03/20/2008 / 12:11	
4-Chlorophenyl Phenyl Ether	EPA 8270C	ND	ug/Kg	420	MVP	03/20/2008 / 12:11	
Diethyl Phthalate	EPA 8270C	ND	ug/Kg	420	MVP	03/20/2008 / 12:11	
4-Nitroaniline	EPA 8270C	ND	ug/Kg	420	MVP	03/20/2008 / 12:11	
2-Methyl-4,6-dinitrophenol	EPA 8270C	ND	ug/Kg	1700	MVP	03/20/2008 / 12:11	
N-Nitrosodiphenylamine	EPA 8270C	ND	ug/Kg	420	MVP	03/20/2008 / 12:11	
4-Bromophenyl Phenyl Ether	EPA 8270C	ND	ug/Kg	420	MVP	03/20/2008 / 12:11	
Hexachlorobenzene	EPA 8270C	ND	ug/Kg	420	MVP	03/20/2008 / 12:11	
Pentachlorophenol	EPA 8270C	ND	ug/Kg	1700	MVP	03/20/2008 / 12:11	
Phenanthrene	EPA 8270C	36000	ug/Kg	8300	MVP	03/21/2008 / 10:53	
Anthracene	EPA 8270C	16000	ug/Kg	8300	MVP	03/21/2008 / 10:53	
Di-n-butylphthalate	EPA 8270C	ND	ug/Kg	420	MVP	03/20/2008 / 12:11	
Fluoranthene	EPA 8270C	36000	ug/Kg	8300	MVP	03/21/2008 / 10:53	
Pyrene	EPA 8270C	27000	ug/Kg	8300	MVP	03/21/2008 / 10:53	
Butyl Benzyl Phthalate	EPA 8270C	ND	ug/Kg	420	MVP	03/20/2008 / 12:11	
3,3'-Dichlorobenzidine	EPA 8270C	ND	ug/Kg	420	MVP	03/20/2008 / 12:11	
Benzo(a)anthracene	EPA 8270C	18000	ug/Kg	8300	MVP	03/21/2008 / 10:53	
Chrysene	EPA 8270C	16000	ug/Kg	8300	MVP	03/21/2008 / 10:53	
bis(2-Ethylhexyl)phthalate	EPA 8270C	ND	ug/Kg	420	MVP	03/20/2008 / 12:11	
Di-n-octyl phthalate	EPA 8270C	ND	ug/Kg	420	MVP	03/20/2008 / 12:11	
Indeno (1,2,3-cd)Pyrene	EPA 8270C	4900	ug/Kg	420	MVP	03/20/2008 / 12:11	
Benzo(b)fluoranthene	EPA 8270C	11000	ug/Kg	8300	MVP	03/21/2008 / 10:53	
Benzo(k)fluoranthene	EPA 8270C	12000	ug/Kg	8300	MVP	03/21/2008 / 10:53	
Benzo(a)pyrene	EPA 8270C	13000	ug/Kg	8300	MVP	03/21/2008 / 10:53	
Dibenzo(a,h)Anthracene	EPA 8270C	ND	ug/Kg	420	MVP	03/20/2008 / 12:11	

Customer: ATC Associates

Workorder No. 0803-00126

Sample: 011 SB-12 (0-2')
(Continued)

Parameter	Method	Results	Units	PQL	Tech	Analysis Date/Time	Qual
Benzo (g,h,i) perylene	EPA 8270C	9500	ug/Kg	420	MVP	03/20/2008 / 12:11	E
2-FLUOROPHENOL (SURR)		35.7	%		MVP	03/20/2008 / 12:11	
PHENOL-D5 (SURR)		37.7	%		MVP	03/20/2008 / 12:11	
NITROBENZENE-D5 (SURR)		65.1	%		MVP	03/20/2008 / 12:11	
2-FLUOROBIPHENYL (SURR)		66.6	%		MVP	03/20/2008 / 12:11	
2,4,6-TRIBROMOPHENOL (SURR)		34.9	%		MVP	03/20/2008 / 12:11	
TERPHENYL-D14 (SURR)		75.4	%		MVP	03/20/2008 / 12:11	
Pesticides/PCBs							
Pesticides-Soil/Solid							
alpha-BHC	EPA 8081A	ND	ug/Kg	3.8	NAC	03/22/2008 / 11:14	
beta-BHC	EPA 8081A	ND	ug/Kg	3.8	NAC	03/22/2008 / 11:14	
gamma-BHC (Lindane)	EPA 8081A	ND	ug/Kg	3.8	NAC	03/22/2008 / 11:14	
delta-BHC	EPA 8081A	ND	ug/Kg	3.8	NAC	03/22/2008 / 11:14	
Heptachlor	EPA 8081A	ND	ug/Kg	3.8	NAC	03/22/2008 / 11:14	
Heptachlor Epoxide	EPA 8081A	ND	ug/Kg	3.8	NAC	03/22/2008 / 11:14	
Aldrin	EPA 8081A	ND	ug/Kg	3.8	NAC	03/22/2008 / 11:14	
Dieldrin	EPA 8081A	ND	ug/Kg	3.8	NAC	03/22/2008 / 11:14	
Endrin	EPA 8081A	ND	ug/Kg	3.8	NAC	03/22/2008 / 11:14	
4,4'-DDD	EPA 8081A	ND	ug/Kg	3.8	NAC	03/22/2008 / 11:14	
4,4'-DDE	EPA 8081A	ND	ug/Kg	3.8	NAC	03/22/2008 / 11:14	
4,4'-DDT	EPA 8081A	ND	ug/Kg	3.8	NAC	03/22/2008 / 11:14	
Endosulfan I	EPA 8081A	ND	ug/Kg	3.8	NAC	03/22/2008 / 11:14	
Endosulfan II	EPA 8081A	ND	ug/Kg	3.8	NAC	03/22/2008 / 11:14	
Endosulfan Sulfate	EPA 8081A	ND	ug/Kg	3.8	NAC	03/22/2008 / 11:14	
Endrin Aldehyde	EPA 8081A	ND	ug/Kg	3.8	NAC	03/22/2008 / 11:14	
Methoxychlor	EPA 8081A	ND	ug/Kg	3.8	NAC	03/22/2008 / 11:14	
Endrin Ketone	EPA 8081A	ND	ug/Kg	3.8	NAC	03/22/2008 / 11:14	
Chlordane	EPA 8081A	ND	ug/Kg	76.3	NAC	03/22/2008 / 11:14	
Toxaphene	EPA 8081A	ND	ug/Kg	76.3	NAC	03/22/2008 / 11:14	
TCMX (SURROGATE)		109	%		NAC	03/22/2008 / 11:14	
DCB (SURROGATE)		105	%		NAC	03/22/2008 / 11:14	
PCB-SOIL/SOLID							
PCB-1016	EPA 8082	ND	ug/Kg	76.3	NAC	03/20/2008 / 11:25	
PCB-1221	EPA 8082	ND	ug/Kg	76.3	NAC	03/20/2008 / 11:25	

Customer: ATC Associates

Workorder No. 0803-00126

Sample: 011 SB-12 (0-2')
(Continued)

Parameter	Method	Results	Units	PQL	Tech	Analysis Date/Time	Qual
PCB-1232	EPA 8082	ND	ug/Kg	76.3	NAC	03/20/2008 / 11:25	
PCB-1242	EPA 8082	ND	ug/Kg	76.3	NAC	03/20/2008 / 11:25	
PCB-1248	EPA 8082	ND	ug/Kg	76.3	NAC	03/20/2008 / 11:25	
PCB-1254	EPA 8082	ND	ug/Kg	76.3	NAC	03/20/2008 / 11:25	
PCB-1260	EPA 8082	ND	ug/Kg	76.3	NAC	03/20/2008 / 11:25	
PCB-1262	EPA 8082	ND	ug/Kg	76.3	NAC	03/20/2008 / 11:25	
PCB-1268	EPA 8082	ND	ug/Kg	76.3	NAC	03/20/2008 / 11:25	
TCMX (SURROGATE)		131	%		NAC	03/20/2008 / 11:25	
DCB (SURROGATE)		285	%		NAC	03/20/2008 / 11:25	G2,R1
Target Analyte List Metals							
Antimony	6010B, SW-846	ND	mg/Kg	4.46	PJS	03/19/2008 / 15:55	
Aluminum	6010B, SW-846	5550	mg/Kg	22.1	PJS	03/19/2008 / 15:55	
Arsenic	6010B, SW-846	40.7	mg/Kg	5.52	PJS	03/19/2008 / 15:55	
Barium	6010B, SW-846	228	mg/Kg	3.3	PJS	03/19/2008 / 15:55	
Beryllium	6010B, SW-846	ND	mg/Kg	0.331	PJS	03/19/2008 / 15:55	
Cadmium	6010B, SW-846	1.2	mg/Kg	0.993	PJS	03/20/2008 / 15:55	RL7
Chromium	6010B, SW-846	12.4	mg/Kg	1.10	PJS	03/19/2008 / 15:55	
Calcium	6010B, SW-846	19500	mg/Kg	166	PJS	03/19/2008 / 15:55	
Iron	6010B, SW-846	27400	mg/Kg	11.0	PJS	03/19/2008 / 15:55	
Cobalt	6010B, SW-846	ND	mg/Kg	6.62	PJS	03/19/2008 / 15:55	
Copper	6010B, SW-846	173	mg/Kg	5.52	PJS	03/19/2008 / 15:55	
Lead	6010B, SW-846	308	mg/Kg	9.93	PJS	03/20/2008 / 15:55	RL7
Magnesium	6010B, SW-846	3140	mg/Kg	132	PJS	03/19/2008 / 15:55	
Manganese	6010B, SW-846	187	mg/Kg	1.66	PJS	03/19/2008 / 15:55	
Mercury	SW-846; 7471A	2.15	mg/Kg	0.0748	TDJ	03/21/2008 / 16:48	
Nickel	6010B, SW-846	22.3	mg/Kg	4.41	PJS	03/19/2008 / 15:55	
Vanadium	6010B, SW-846	13.1	mg/Kg	5.52	PJS	03/19/2008 / 15:55	
Selenium	6010B, SW-846	ND	mg/Kg	15.2	PJS	03/20/2008 / 15:55	RL7
Potassium	6010B, SW-846	755	mg/Kg	166	PJS	03/19/2008 / 15:55	
Silver	6010B, SW-846	ND	mg/Kg	0.55	PJS	03/19/2008 / 15:55	
Sodium	6010B, SW-846	651	mg/Kg	166	PJS	03/19/2008 / 15:55	
Thallium	6010B, SW-846	9.55	mg/Kg	2.21	PJS	03/19/2008 / 15:55	
Zinc	6010B, SW-846	610	mg/Kg	5.52	PJS	03/19/2008 / 15:55	
Percent Solids	SM 2540G	84.7	%		TLL	03/17/2008 / 7:26	

Customer: ATC Associates

Workorder No. 0803-00126

Sample: 011 SB-12 (0-2')
(Continued)

Parameter	Method	Results	Units	PQL	Tech	Analysis Date/Time	Qual
PCB OIL/SOIL EXTRACTIONS		15.48	G		LHP	03/17/2008 / 18:27	
Flame/ICP Solid Digestion	EPA 3050B	93.4579			TLL	03/17/2008 / 10:12	

Sample: 012 SB-12 (5-10')
Collection Date: 03/13/2008 Time: 10:05:00AM **Received Date: 03/14/2008 Time: 9:00:00AM**
Matrix: SOIL

Parameter	Method	Results	Units	PQL	Tech	Analysis Date/Time	Qual
TCL VOLATILES-SOIL							
Vinyl Chloride	EPA 8260B	ND	ug/Kg	11	NAC	03/21/2008 / 15:21	I
Chloromethane	EPA 8260B	ND	ug/Kg	11	NAC	03/21/2008 / 15:21	I
Bromomethane	EPA 8260B	ND	ug/Kg	11	NAC	03/21/2008 / 15:21	I
Chloroethane	EPA 8260B	ND	ug/Kg	11	NAC	03/21/2008 / 15:21	I
1,1-Dichloroethylene	EPA 8260B	ND	ug/Kg	11	NAC	03/21/2008 / 15:21	I
Acetone	EPA 8260B	ND	ug/Kg	53	NAC	03/21/2008 / 15:21	I
Methylene Chloride	EPA 8260B	ND	ug/Kg	43	NAC	03/21/2008 / 15:21	I
Methyl-Tert-Butyl-Ether	EPA 8260B	ND	ug/Kg	11	NAC	03/21/2008 / 15:21	I
trans-1,2-Dichloroethylene	EPA 8260B	ND	ug/Kg	11	NAC	03/21/2008 / 15:21	I
1,1-Dichloroethane	EPA 8260B	ND	ug/Kg	11	NAC	03/21/2008 / 15:21	I
2-Butanone-(MEK)	EPA 8260B	ND	ug/Kg	53	NAC	03/21/2008 / 15:21	I
cis-1,2-Dichloroethylene	EPA 8260B	ND	ug/Kg	11	NAC	03/21/2008 / 15:21	I
Carbon Disulfide	EPA 8260B	ND	ug/Kg	11	NAC	03/21/2008 / 15:21	I
Chloroform	EPA 8260B	ND	ug/Kg	11	NAC	03/21/2008 / 15:21	I
1,1,1-Trichloroethane	EPA 8260B	ND	ug/Kg	11	NAC	03/21/2008 / 15:21	I
Carbon Tetrachloride	EPA 8260B	ND	ug/Kg	11	NAC	03/21/2008 / 15:21	I
Benzene	EPA 8260B	ND	ug/Kg	11	NAC	03/21/2008 / 15:21	I
1,2-Dichloroethane	EPA 8260B	ND	ug/Kg	11	NAC	03/21/2008 / 15:21	I
Trichloroethylene	EPA 8260B	ND	ug/Kg	11	NAC	03/21/2008 / 15:21	I
1,2-Dichloropropane	EPA 8260B	ND	ug/Kg	11	NAC	03/21/2008 / 15:21	I
4-Methyl-2-Pentanone (MIBK)	EPA 8260B	ND	ug/Kg	53	NAC	03/21/2008 / 15:21	I
cis-1,3-Dichloropropene	EPA 8260B	ND	ug/Kg	11	NAC	03/21/2008 / 15:21	I
Toluene	EPA 8260B	ND	ug/Kg	11	NAC	03/21/2008 / 15:21	I
trans-1,3-Dichloropropene	EPA 8260B	ND	ug/Kg	11	NAC	03/21/2008 / 15:21	I

Customer: ATC Associates

Workorder No. 0803-00126

Sample: 012 SB-12 (5-10')
(Continued)

Parameter	Method	Results	Units	PQL	Tech	Analysis Date/Time	Qual
Bromodichloromethane	EPA 8260B	ND	ug/Kg	11	NAC	03/21/2008 / 15:21	I
1,1,2-Trichloroethane	EPA 8260B	ND	ug/Kg	11	NAC	03/21/2008 / 15:21	I
2-Hexanone	EPA 8260B	ND	ug/Kg	53	NAC	03/21/2008 / 15:21	I
Tetrachloroethylene	EPA 8260B	262	ug/Kg	11	NAC	03/21/2008 / 15:21	I
Dibromochloromethane	EPA 8260B	ND	ug/Kg	11	NAC	03/21/2008 / 15:21	I
Chlorobenzene	EPA 8260B	ND	ug/Kg	11	NAC	03/21/2008 / 15:21	I
Ethylbenzene	EPA 8260B	ND	ug/Kg	11	NAC	03/21/2008 / 15:21	I
M & P XYLENE	EPA 8260B	ND	ug/Kg	21	NAC	03/21/2008 / 15:21	I
O-XYLENE	EPA 8260B	ND	ug/Kg	11	NAC	03/21/2008 / 15:21	I
Styrene	EPA 8260B	ND	ug/Kg	11	NAC	03/21/2008 / 15:21	I
Bromoform	EPA 8260B	ND	ug/Kg	11	NAC	03/21/2008 / 15:21	I
1,1,2,2-Tetrachloroethane	EPA 8260B	ND	ug/Kg	11	NAC	03/21/2008 / 15:21	I
DIBROMOFLUOROMETHANE (SURR)		127	%		NAC	03/21/2008 / 15:21	GX
TOLUENE-D8 (SURROGATE)		75.0	%		NAC	03/21/2008 / 15:21	GX
4-BROMOFLUOROBENZENE (SURR)		21.2	%		NAC	03/21/2008 / 15:21	GX
TCL SEMIVOLATILE-SOILS							
bis(2-Chloroethyl)ether	EPA 8270C	ND	ug/Kg	640	MVP	03/20/2008 / 12:49	
Phenol	EPA 8270C	ND	ug/Kg	640	MVP	03/20/2008 / 12:49	
2-Chlorophenol	EPA 8270C	ND	ug/Kg	640	MVP	03/20/2008 / 12:49	
1,3-Dichlorobenzene	EPA 8270C	ND	ug/Kg	640	MVP	03/20/2008 / 12:49	
1,4-Dichlorobenzene	EPA 8270C	ND	ug/Kg	640	MVP	03/20/2008 / 12:49	
1,2-Dichlorobenzene	EPA 8270C	ND	ug/Kg	640	MVP	03/20/2008 / 12:49	
2,2'-oxybis(1-Chloropropane	EPA 8270C	ND	ug/Kg	640	MVP	03/20/2008 / 12:49	
2-Methyl Phenol	EPA 8270C	ND	ug/Kg	640	MVP	03/20/2008 / 12:49	
Hexachloroethane	EPA 8270C	ND	ug/Kg	640	MVP	03/20/2008 / 12:49	
N-Nitroso-di-n-propylamine	EPA 8270C	ND	ug/Kg	640	MVP	03/20/2008 / 12:49	
3&4-Methyl Phenol	EPA 8270C	ND	ug/Kg	1300	MVP	03/20/2008 / 12:49	
Nitrobenzene	EPA 8270C	ND	ug/Kg	640	MVP	03/20/2008 / 12:49	
Isophorone	EPA 8270C	ND	ug/Kg	640	MVP	03/20/2008 / 12:49	
2-Nitrophenol	EPA 8270C	ND	ug/Kg	640	MVP	03/20/2008 / 12:49	
2,4-Dimethylphenol	EPA 8270C	ND	ug/Kg	640	MVP	03/20/2008 / 12:49	
bis(2-Chloroethoxy)methane	EPA 8270C	ND	ug/Kg	640	MVP	03/20/2008 / 12:49	
2,4-Dichlorophenol	EPA 8270C	ND	ug/Kg	640	MVP	03/20/2008 / 12:49	
1,2,4-Trichlorobenzene	EPA 8270C	ND	ug/Kg	640	MVP	03/20/2008 / 12:49	

Customer: ATC Associates

Workorder No. 0803-00126

Sample: 012 SB-12 (5-10')
(Continued)

Parameter	Method	Results	Units	PQL	Tech	Analysis Date/Time	Qual
Naphthalene	EPA 8270C	ND	ug/Kg	640	MVP	03/20/2008 / 12:49	
4-Chloroanaline	EPA 8270C	ND	ug/Kg	640	MVP	03/20/2008 / 12:49	
Hexachlorobutadiene	EPA 8270C	ND	ug/Kg	640	MVP	03/20/2008 / 12:49	
4-Chloro-3-methylphenol	EPA 8270C	ND	ug/Kg	640	MVP	03/20/2008 / 12:49	
2-Methyl Naphthalene	EPA 8270C	ND	ug/Kg	640	MVP	03/20/2008 / 12:49	
Hexachlorocyclopentadiene	EPA 8270C	ND	ug/Kg	640	MVP	03/20/2008 / 12:49	
2-Chloronaphthalene	EPA 8270C	ND	ug/Kg	640	MVP	03/20/2008 / 12:49	
2,4,6-Trichlorophenol	EPA 8270C	ND	ug/Kg	640	MVP	03/20/2008 / 12:49	
2,4,5-Trichlorophenol	EPA 8270C	ND	ug/Kg	640	MVP	03/20/2008 / 12:49	
2-Nitroaniline	EPA 8270C	ND	ug/Kg	640	MVP	03/20/2008 / 12:49	
Acenaphthylene	EPA 8270C	ND	ug/Kg	640	MVP	03/20/2008 / 12:49	
Dimethyl Phthalate	EPA 8270C	ND	ug/Kg	640	MVP	03/20/2008 / 12:49	
2,6-Dinitrotoluene	EPA 8270C	ND	ug/Kg	640	MVP	03/20/2008 / 12:49	
Acenaphthene	EPA 8270C	ND	ug/Kg	640	MVP	03/20/2008 / 12:49	
3-Nitroaniline	EPA 8270C	ND	ug/Kg	640	MVP	03/20/2008 / 12:49	
2,4-Dinitrophenol	EPA 8270C	ND	ug/Kg	2600	MVP	03/20/2008 / 12:49	
Dibenzofuran	EPA 8270C	ND	ug/Kg	640	MVP	03/20/2008 / 12:49	
2,4-Dinitrotoluene	EPA 8270C	ND	ug/Kg	640	MVP	03/20/2008 / 12:49	
4-Nitrophenol	EPA 8270C	ND	ug/Kg	1300	MVP	03/20/2008 / 12:49	
Fluorene	EPA 8270C	ND	ug/Kg	640	MVP	03/20/2008 / 12:49	
4-Chlorophenyl Phenyl Ether	EPA 8270C	ND	ug/Kg	640	MVP	03/20/2008 / 12:49	
Diethyl Phthalate	EPA 8270C	ND	ug/Kg	640	MVP	03/20/2008 / 12:49	
4-Nitroaniline	EPA 8270C	ND	ug/Kg	640	MVP	03/20/2008 / 12:49	
2-Methyl-4,6-dinitrophenol	EPA 8270C	ND	ug/Kg	2600	MVP	03/20/2008 / 12:49	
N-Nitrosodiphenylamine	EPA 8270C	ND	ug/Kg	640	MVP	03/20/2008 / 12:49	
4-Bromophenyl Phenyl Ether	EPA 8270C	ND	ug/Kg	640	MVP	03/20/2008 / 12:49	
Hexachlorobenzene	EPA 8270C	ND	ug/Kg	640	MVP	03/20/2008 / 12:49	
Pentachlorophenol	EPA 8270C	ND	ug/Kg	2600	MVP	03/20/2008 / 12:49	
Phenanthrene	EPA 8270C	4800	ug/Kg	640	MVP	03/20/2008 / 12:49	
Anthracene	EPA 8270C	1600	ug/Kg	640	MVP	03/20/2008 / 12:49	
Di-n-butylphthalate	EPA 8270C	ND	ug/Kg	640	MVP	03/20/2008 / 12:49	
Fluoranthene	EPA 8270C	6000	ug/Kg	640	MVP	03/20/2008 / 12:49	
Pyrene	EPA 8270C	6400	ug/Kg	640	MVP	03/20/2008 / 12:49	
Butyl Benzyl Phthalate	EPA 8270C	ND	ug/Kg	640	MVP	03/20/2008 / 12:49	

Customer: ATC Associates

Workorder No. 0803-00126

Sample: 012 SB-12 (5-10')
(Continued)

Parameter	Method	Results	Units	PQL	Tech	Analysis Date/Time	Qual
3,3'-Dichlorobenzidine	EPA 8270C	ND	ug/Kg	640	MVP	03/20/2008 / 12:49	
Benzo(a)anthracene	EPA 8270C	3500	ug/Kg	640	MVP	03/20/2008 / 12:49	
Chrysene	EPA 8270C	3800	ug/Kg	640	MVP	03/20/2008 / 12:49	
bis(2-Ethylhexyl)phthalate	EPA 8270C	ND	ug/Kg	640	MVP	03/20/2008 / 12:49	
Di-n-octyl phthalate	EPA 8270C	ND	ug/Kg	640	MVP	03/20/2008 / 12:49	
Indeno (1,2,3-cd)Pyrene	EPA 8270C	1500	ug/Kg	640	MVP	03/20/2008 / 12:49	
Benzo(b)fluoranthene	EPA 8270C	2800	ug/Kg	640	MVP	03/20/2008 / 12:49	
Benzo(k)fluoranthene	EPA 8270C	2700	ug/Kg	640	MVP	03/20/2008 / 12:49	
Benzo(a)pyrene	EPA 8270C	2900	ug/Kg	640	MVP	03/20/2008 / 12:49	
Dibenzo(a,h)Anthracene	EPA 8270C	ND	ug/Kg	640	MVP	03/20/2008 / 12:49	
Benzo (g,h,i) perylene	EPA 8270C	2400	ug/Kg	640	MVP	03/20/2008 / 12:49	
2-FLUOROPHENOL (SURR)		45.4	%		MVP	03/20/2008 / 12:49	
PHENOL-D5 (SURR)		48.1	%		MVP	03/20/2008 / 12:49	
NITROBENZENE-D5 (SURR)		83.7	%		MVP	03/20/2008 / 12:49	
2-FLUOROBIPHENYL (SURR)		90.7	%		MVP	03/20/2008 / 12:49	
2,4,6-TRIBROMOPHENOL (SURR)		54.3	%		MVP	03/20/2008 / 12:49	
TERPHENYL-D14 (SURR)		91.6	%		MVP	03/20/2008 / 12:49	
Pesticides/PCBs							
Pesticides-Soil/Solid							
alpha-BHC	EPA 8081A	ND	ug/Kg	4.0	NAC	03/22/2008 / 8:00	
beta-BHC	EPA 8081A	ND	ug/Kg	4.0	NAC	03/22/2008 / 8:00	
gamma-BHC (Lindane)	EPA 8081A	ND	ug/Kg	4.0	NAC	03/22/2008 / 8:00	
delta-BHC	EPA 8081A	ND	ug/Kg	4.0	NAC	03/22/2008 / 8:00	
Heptachlor	EPA 8081A	ND	ug/Kg	4.0	NAC	03/22/2008 / 8:00	
Heptachlor Epoxide	EPA 8081A	ND	ug/Kg	4.0	NAC	03/22/2008 / 8:00	
Aldrin	EPA 8081A	ND	ug/Kg	4.0	NAC	03/22/2008 / 8:00	
Dieldrin	EPA 8081A	ND	ug/Kg	4.0	NAC	03/22/2008 / 8:00	
Endrin	EPA 8081A	ND	ug/Kg	4.0	NAC	03/22/2008 / 8:00	
4,4'-DDD	EPA 8081A	ND	ug/Kg	4.0	NAC	03/22/2008 / 8:00	
4,4'-DDE	EPA 8081A	ND	ug/Kg	4.0	NAC	03/22/2008 / 8:00	
4,4'-DDT	EPA 8081A	ND	ug/Kg	4.0	NAC	03/22/2008 / 8:00	
Endosulfan I	EPA 8081A	ND	ug/Kg	4.0	NAC	03/22/2008 / 8:00	
Endosulfan II	EPA 8081A	ND	ug/Kg	4.0	NAC	03/22/2008 / 8:00	
Endosulfan Sulfate	EPA 8081A	ND	ug/Kg	4.0	NAC	03/22/2008 / 8:00	

Customer: ATC Associates

Workorder No. 0803-00126

Sample: 012 SB-12 (5-10')
(Continued)

Parameter	Method	Results	Units	PQL	Tech	Analysis Date/Time	Qual
Endrin Aldehyde	EPA 8081A	ND	ug/Kg	4.0	NAC	03/22/2008 / 8:00	
Methoxychlor	EPA 8081A	ND	ug/Kg	4.0	NAC	03/22/2008 / 8:00	
Endrin Ketone	EPA 8081A	ND	ug/Kg	4.0	NAC	03/22/2008 / 8:00	
Chlordane	EPA 8081A	ND	ug/Kg	79.1	NAC	03/22/2008 / 8:00	
Toxaphene	EPA 8081A	ND	ug/Kg	79.1	NAC	03/22/2008 / 8:00	
TCMX (SURROGATE)		107	%		NAC	03/22/2008 / 8:00	
DCB (SURROGATE)		120	%		NAC	03/22/2008 / 8:00	
PCB-SOIL/SOLID							
PCB-1016	EPA 8082	ND	ug/Kg	79.1	NAC	03/20/2008 / 12:21	
PCB-1221	EPA 8082	ND	ug/Kg	79.1	NAC	03/20/2008 / 12:21	
PCB-1232	EPA 8082	ND	ug/Kg	79.1	NAC	03/20/2008 / 12:21	
PCB-1242	EPA 8082	ND	ug/Kg	79.1	NAC	03/20/2008 / 12:21	
PCB-1248	EPA 8082	ND	ug/Kg	79.1	NAC	03/20/2008 / 12:21	
PCB-1254	EPA 8082	ND	ug/Kg	79.1	NAC	03/20/2008 / 12:21	
PCB-1260	EPA 8082	ND	ug/Kg	79.1	NAC	03/20/2008 / 12:21	
PCB-1262	EPA 8082	ND	ug/Kg	79.1	NAC	03/20/2008 / 12:21	
PCB-1268	EPA 8082	ND	ug/Kg	79.1	NAC	03/20/2008 / 12:21	
TCMX (SURROGATE)		136	%		NAC	03/20/2008 / 12:21	
DCB (SURROGATE)		196	%		NAC	03/20/2008 / 12:21	G2
Target Analyte List Metals							
Antimony	6010B, SW-846	ND	mg/Kg	4.45	PJS	03/19/2008 / 15:55	
Aluminum	6010B, SW-846	4090	mg/Kg	22.1	PJS	03/19/2008 / 15:55	
Arsenic	6010B, SW-846	20.4	mg/Kg	5.51	PJS	03/19/2008 / 15:55	
Barium	6010B, SW-846	688	mg/Kg	3.3	PJS	03/19/2008 / 15:55	
Beryllium	6010B, SW-846	ND	mg/Kg	0.331	PJS	03/19/2008 / 15:55	
Cadmium	6010B, SW-846	ND	mg/Kg	0.992	PJS	03/20/2008 / 15:55	RL7
Chromium	6010B, SW-846	9.68	mg/Kg	1.10	PJS	03/19/2008 / 15:55	
Calcium	6010B, SW-846	55300	mg/Kg	496	PJS	03/19/2008 / 15:55	
Iron	6010B, SW-846	12700	mg/Kg	11.0	PJS	03/19/2008 / 15:55	
Cobalt	6010B, SW-846	ND	mg/Kg	6.62	PJS	03/19/2008 / 15:55	
Copper	6010B, SW-846	135	mg/Kg	5.51	PJS	03/19/2008 / 15:55	
Lead	6010B, SW-846	376	mg/Kg	9.92	PJS	03/20/2008 / 15:55	RL7
Magnesium	6010B, SW-846	2350	mg/Kg	132	PJS	03/19/2008 / 15:55	
Manganese	6010B, SW-846	181	mg/Kg	1.65	PJS	03/19/2008 / 15:55	

Customer: ATC Associates

Workorder No. 0803-00126

Sample: 012 SB-12 (5-10')
(Continued)

Parameter	Method	Results	Units	PQL	Tech	Analysis Date/Time	Qual
Mercury	SW-846; 7471A	1.40	mg/Kg	0.0369	TDJ	03/21/2008 / 16:48	
Nickel	6010B, SW-846	9.79	mg/Kg	4.41	PJS	03/19/2008 / 15:55	
Vanadium	6010B, SW-846	14.5	mg/Kg	5.51	PJS	03/19/2008 / 15:55	
Selenium	6010B, SW-846	ND	mg/Kg	15.2	PJS	03/20/2008 / 15:55	RL7
Potassium	6010B, SW-846	770	mg/Kg	165	PJS	03/19/2008 / 15:55	
Silver	6010B, SW-846	ND	mg/Kg	0.55	PJS	03/19/2008 / 15:55	
Sodium	6010B, SW-846	482	mg/Kg	165	PJS	03/19/2008 / 15:55	
Thallium	6010B, SW-846	4.73	mg/Kg	2.21	PJS	03/19/2008 / 15:55	
Zinc	6010B, SW-846	330	mg/Kg	5.51	PJS	03/19/2008 / 15:55	
Percent Solids	SM 2540G	83.2	%		TLL	03/17/2008 / 7:26	
PCB OIL/SOIL EXTRACTIONS		15.19	G		LHP	03/17/2008 / 18:27	
Flame/ICP Solid Digestion	EPA 3050B	91.7431			TLL	03/17/2008 / 10:12	

Sample: 013 SB-13 (0-2')
Collection Date: 03/13/2008 Time: 10:30:00AM **Received Date: 03/14/2008 Time: 9:00:00AM**
Matrix: SOIL

Parameter	Method	Results	Units	PQL	Tech	Analysis Date/Time	Qual
TCL VOLATILES-SOIL							
Vinyl Chloride	EPA 8260B	ND	ug/Kg	9.2	NAC	03/23/2008 / 18:21	
Chloromethane	EPA 8260B	ND	ug/Kg	9.2	NAC	03/23/2008 / 18:21	
Bromomethane	EPA 8260B	ND	ug/Kg	9.2	NAC	03/23/2008 / 18:21	
Chloroethane	EPA 8260B	ND	ug/Kg	9.2	NAC	03/23/2008 / 18:21	
1,1-Dichloroethylene	EPA 8260B	ND	ug/Kg	9.2	NAC	03/23/2008 / 18:21	
Acetone	EPA 8260B	ND	ug/Kg	46	NAC	03/23/2008 / 18:21	
Methylene Chloride	EPA 8260B	ND	ug/Kg	37	NAC	03/23/2008 / 18:21	
Methyl-Tert-Butyl-Ether	EPA 8260B	ND	ug/Kg	9.2	NAC	03/23/2008 / 18:21	
trans-1,2-Dichloroethylene	EPA 8260B	ND	ug/Kg	9.2	NAC	03/23/2008 / 18:21	
1,1-Dichloroethane	EPA 8260B	ND	ug/Kg	9.2	NAC	03/23/2008 / 18:21	
2-Butanone-(MEK)	EPA 8260B	ND	ug/Kg	46	NAC	03/23/2008 / 18:21	
cis-1,2-Dichloroethylene	EPA 8260B	ND	ug/Kg	9.2	NAC	03/23/2008 / 18:21	
Carbon Disulfide	EPA 8260B	ND	ug/Kg	9.2	NAC	03/23/2008 / 18:21	
Chloroform	EPA 8260B	ND	ug/Kg	9.2	NAC	03/23/2008 / 18:21	

Customer: ATC Associates

Workorder No. 0803-00126

Sample: 013 SB-13 (0-2')
(Continued)

Parameter	Method	Results	Units	PQL	Tech	Analysis Date/Time	Qual
1,1,1-Trichloroethane	EPA 8260B	ND	ug/Kg	9.2	NAC	03/23/2008 / 18:21	
Carbon Tetrachloride	EPA 8260B	ND	ug/Kg	9.2	NAC	03/23/2008 / 18:21	
Benzene	EPA 8260B	ND	ug/Kg	9.2	NAC	03/23/2008 / 18:21	
1,2-Dichloroethane	EPA 8260B	ND	ug/Kg	9.2	NAC	03/23/2008 / 18:21	
Trichloroethylene	EPA 8260B	ND	ug/Kg	9.2	NAC	03/23/2008 / 18:21	
1,2-Dichloropropane	EPA 8260B	ND	ug/Kg	9.2	NAC	03/23/2008 / 18:21	
4-Methyl-2-Pentanone (MIBK)	EPA 8260B	ND	ug/Kg	46	NAC	03/23/2008 / 18:21	
cis-1,3-Dichloropropene	EPA 8260B	ND	ug/Kg	9.2	NAC	03/23/2008 / 18:21	
Toluene	EPA 8260B	ND	ug/Kg	9.2	NAC	03/23/2008 / 18:21	
trans-1,3-Dichloropropene	EPA 8260B	ND	ug/Kg	9.2	NAC	03/23/2008 / 18:21	
Bromodichloromethane	EPA 8260B	ND	ug/Kg	9.2	NAC	03/23/2008 / 18:21	
1,1,2-Trichloroethane	EPA 8260B	ND	ug/Kg	9.2	NAC	03/23/2008 / 18:21	
2-Hexanone	EPA 8260B	ND	ug/Kg	46	NAC	03/23/2008 / 18:21	
Tetrachloroethylene	EPA 8260B	11.7	ug/Kg	9.2	NAC	03/23/2008 / 18:21	
Dibromochloromethane	EPA 8260B	ND	ug/Kg	9.2	NAC	03/23/2008 / 18:21	
Chlorobenzene	EPA 8260B	ND	ug/Kg	9.2	NAC	03/23/2008 / 18:21	
Ethylbenzene	EPA 8260B	ND	ug/Kg	9.2	NAC	03/23/2008 / 18:21	
M & P XYLENE	EPA 8260B	ND	ug/Kg	18	NAC	03/23/2008 / 18:21	
O-XYLENE	EPA 8260B	ND	ug/Kg	9.2	NAC	03/23/2008 / 18:21	
Styrene	EPA 8260B	ND	ug/Kg	9.2	NAC	03/23/2008 / 18:21	
Bromoform	EPA 8260B	ND	ug/Kg	9.2	NAC	03/23/2008 / 18:21	
1,1,2,2-Tetrachloroethane	EPA 8260B	ND	ug/Kg	9.2	NAC	03/23/2008 / 18:21	I
DIBROMOFLUOROMETHANE (SURR)		115	%		NAC	03/23/2008 / 18:21	
TOLUENE-D8 (SURROGATE)		87.0	%		NAC	03/23/2008 / 18:21	GX
4-BROMOFLUOROBENZENE (SURR)		63.0	%		NAC	03/23/2008 / 18:21	GX
TCL SEMIVOLATILE-SOILS							
bis(2-Chloroethyl)ether	EPA 8270C	ND	ug/Kg	840	MVP	03/20/2008 / 13:27	
Phenol	EPA 8270C	ND	ug/Kg	840	MVP	03/20/2008 / 13:27	
2-Chlorophenol	EPA 8270C	ND	ug/Kg	840	MVP	03/20/2008 / 13:27	
1,3-Dichlorobenzene	EPA 8270C	ND	ug/Kg	840	MVP	03/20/2008 / 13:27	
1,4-Dichlorobenzene	EPA 8270C	ND	ug/Kg	840	MVP	03/20/2008 / 13:27	
1,2-Dichlorobenzene	EPA 8270C	ND	ug/Kg	840	MVP	03/20/2008 / 13:27	
2,2'-oxybis(1-Chloropropane	EPA 8270C	ND	ug/Kg	840	MVP	03/20/2008 / 13:27	
2-Methyl Phenol	EPA 8270C	ND	ug/Kg	840	MVP	03/20/2008 / 13:27	

Customer: ATC Associates

Workorder No. 0803-00126

Sample: 013 SB-13 (0-2')
(Continued)

Parameter	Method	Results	Units	PQL	Tech	Analysis Date/Time	Qual
Hexachloroethane	EPA 8270C	ND	ug/Kg	840	MVP	03/20/2008 / 13:27	
N-Nitroso-di-n-propylamine	EPA 8270C	ND	ug/Kg	840	MVP	03/20/2008 / 13:27	
3&4-Methyl Phenol	EPA 8270C	ND	ug/Kg	1700	MVP	03/20/2008 / 13:27	
Nitrobenzene	EPA 8270C	ND	ug/Kg	840	MVP	03/20/2008 / 13:27	
Isophorone	EPA 8270C	ND	ug/Kg	840	MVP	03/20/2008 / 13:27	
2-Nitrophenol	EPA 8270C	ND	ug/Kg	840	MVP	03/20/2008 / 13:27	
2,4-Dimethylphenol	EPA 8270C	ND	ug/Kg	840	MVP	03/20/2008 / 13:27	
bis(2-Chloroethoxy)methane	EPA 8270C	ND	ug/Kg	840	MVP	03/20/2008 / 13:27	
2,4-Dichlorophenol	EPA 8270C	ND	ug/Kg	840	MVP	03/20/2008 / 13:27	
1,2,4-Trichlorobenzene	EPA 8270C	ND	ug/Kg	840	MVP	03/20/2008 / 13:27	
Naphthalene	EPA 8270C	ND	ug/Kg	840	MVP	03/20/2008 / 13:27	
4-Chloroanaline	EPA 8270C	ND	ug/Kg	840	MVP	03/20/2008 / 13:27	
Hexachlorobutadiene	EPA 8270C	ND	ug/Kg	840	MVP	03/20/2008 / 13:27	
4-Chloro-3-methylphenol	EPA 8270C	ND	ug/Kg	840	MVP	03/20/2008 / 13:27	
2-Methyl Naphthalene	EPA 8270C	ND	ug/Kg	840	MVP	03/20/2008 / 13:27	
Hexachlorocyclopentadiene	EPA 8270C	ND	ug/Kg	840	MVP	03/20/2008 / 13:27	
2-Chloronaphthalene	EPA 8270C	ND	ug/Kg	840	MVP	03/20/2008 / 13:27	
2,4,6-Trichlorophenol	EPA 8270C	ND	ug/Kg	840	MVP	03/20/2008 / 13:27	
2,4,5-Trichlorophenol	EPA 8270C	ND	ug/Kg	840	MVP	03/20/2008 / 13:27	
2-Nitroaniline	EPA 8270C	ND	ug/Kg	840	MVP	03/20/2008 / 13:27	
Acenaphthylene	EPA 8270C	4400	ug/Kg	840	MVP	03/20/2008 / 13:27	
Dimethyl Phthalate	EPA 8270C	ND	ug/Kg	840	MVP	03/20/2008 / 13:27	
2,6-Dinitrotoluene	EPA 8270C	ND	ug/Kg	840	MVP	03/20/2008 / 13:27	
Acenaphthene	EPA 8270C	ND	ug/Kg	840	MVP	03/20/2008 / 13:27	
3-Nitroaniline	EPA 8270C	ND	ug/Kg	840	MVP	03/20/2008 / 13:27	
2,4-Dinitrophenol	EPA 8270C	ND	ug/Kg	3400	MVP	03/20/2008 / 13:27	
Dibenzofuran	EPA 8270C	ND	ug/Kg	840	MVP	03/20/2008 / 13:27	
2,4-Dinitrotoluene	EPA 8270C	ND	ug/Kg	840	MVP	03/20/2008 / 13:27	
4-Nitrophenol	EPA 8270C	ND	ug/Kg	1700	MVP	03/20/2008 / 13:27	
Fluorene	EPA 8270C	ND	ug/Kg	840	MVP	03/20/2008 / 13:27	
4-Chlorophenyl Phenyl Ether	EPA 8270C	ND	ug/Kg	840	MVP	03/20/2008 / 13:27	
Diethyl Phthalate	EPA 8270C	ND	ug/Kg	840	MVP	03/20/2008 / 13:27	
4-Nitroaniline	EPA 8270C	ND	ug/Kg	840	MVP	03/20/2008 / 13:27	
2-Methyl-4,6-dinitrophenol	EPA 8270C	ND	ug/Kg	3400	MVP	03/20/2008 / 13:27	

Customer: ATC Associates

Workorder No. 0803-00126

Sample: 013 SB-13 (0-2')
(Continued)

Parameter	Method	Results	Units	PQL	Tech	Analysis Date/Time	Qual
N-Nitrosodiphenylamine	EPA 8270C	ND	ug/Kg	840	MVP	03/20/2008 / 13:27	
4-Bromophenyl Phenyl Ether	EPA 8270C	ND	ug/Kg	840	MVP	03/20/2008 / 13:27	
Hexachlorobenzene	EPA 8270C	ND	ug/Kg	840	MVP	03/20/2008 / 13:27	
Pentachlorophenol	EPA 8270C	ND	ug/Kg	3400	MVP	03/20/2008 / 13:27	
Phenanthrene	EPA 8270C	16000	ug/Kg	8400	MVP	03/21/2008 / 11:31	
Anthracene	EPA 8270C	2800	ug/Kg	840	MVP	03/20/2008 / 13:27	
Di-n-butylphthalate	EPA 8270C	ND	ug/Kg	840	MVP	03/20/2008 / 13:27	
Fluoranthene	EPA 8270C	32000	ug/Kg	8400	MVP	03/21/2008 / 11:31	
Pyrene	EPA 8270C	31000	ug/Kg	8400	MVP	03/21/2008 / 11:31	
Butyl Benzyl Phthalate	EPA 8270C	ND	ug/Kg	840	MVP	03/20/2008 / 13:27	
3,3'-Dichlorobenzidine	EPA 8270C	ND	ug/Kg	840	MVP	03/20/2008 / 13:27	
Benzo(a)anthracene	EPA 8270C	13000	ug/Kg	8400	MVP	03/21/2008 / 11:31	
Chrysene	EPA 8270C	17000	ug/Kg	8400	MVP	03/21/2008 / 11:31	
bis(2-Ethylhexyl)phthalate	EPA 8270C	ND	ug/Kg	840	MVP	03/20/2008 / 13:27	
Di-n-octyl phthalate	EPA 8270C	ND	ug/Kg	840	MVP	03/20/2008 / 13:27	
Indeno (1,2,3-cd)Pyrene	EPA 8270C	9900	ug/Kg	840	MVP	03/20/2008 / 13:27	
Benzo(b)fluoranthene	EPA 8270C	12000	ug/Kg	8400	MVP	03/21/2008 / 11:31	
Benzo(k)fluoranthene	EPA 8270C	13000	ug/Kg	8400	MVP	03/21/2008 / 11:31	
Benzo(a)pyrene	EPA 8270C	13000	ug/Kg	8400	MVP	03/21/2008 / 11:31	
Dibenzo(a,h)Anthracene	EPA 8270C	ND	ug/Kg	840	MVP	03/20/2008 / 13:27	
Benzo (g,h,i) perylene	EPA 8270C	16000	ug/Kg	840	MVP	03/20/2008 / 13:27	E
2-FLUOROPHENOL (SURR)		37.7	%		MVP	03/20/2008 / 13:27	
PHENOL-D5 (SURR)		40.3	%		MVP	03/20/2008 / 13:27	
NITROBENZENE-D5 (SURR)		71.6	%		MVP	03/20/2008 / 13:27	
2-FLUOROBIPHENYL (SURR)		77.1	%		MVP	03/20/2008 / 13:27	
2,4,6-TRIBROMOPHENOL (SURR)		44.6	%		MVP	03/20/2008 / 13:27	
TERPHENYL-D14 (SURR)		96.9	%		MVP	03/20/2008 / 13:27	
Pesticides/PCBs							
Pesticides-Soil/Solid							
alpha-BHC	EPA 8081A	ND	ug/Kg	3.5	NAC	03/22/2008 / 11:14	
beta-BHC	EPA 8081A	ND	ug/Kg	3.5	NAC	03/22/2008 / 11:14	
gamma-BHC (Lindane)	EPA 8081A	ND	ug/Kg	3.5	NAC	03/22/2008 / 11:14	
delta-BHC	EPA 8081A	ND	ug/Kg	3.5	NAC	03/22/2008 / 11:14	
Heptachlor	EPA 8081A	ND	ug/Kg	3.5	NAC	03/22/2008 / 11:14	

Customer: ATC Associates

Workorder No. 0803-00126

Sample: 013 SB-13 (0-2')
(Continued)

Parameter	Method	Results	Units	PQL	Tech	Analysis Date/Time	Qual
Heptachlor Epoxide	EPA 8081A	ND	ug/Kg	3.5	NAC	03/22/2008 / 11:14	
Aldrin	EPA 8081A	ND	ug/Kg	3.5	NAC	03/22/2008 / 11:14	
Dieldrin	EPA 8081A	ND	ug/Kg	3.5	NAC	03/22/2008 / 11:14	
Endrin	EPA 8081A	ND	ug/Kg	3.5	NAC	03/22/2008 / 11:14	
4,4'-DDD	EPA 8081A	ND	ug/Kg	3.5	NAC	03/22/2008 / 11:14	
4,4'-DDE	EPA 8081A	ND	ug/Kg	3.5	NAC	03/22/2008 / 11:14	
4,4'-DDT	EPA 8081A	ND	ug/Kg	3.5	NAC	03/22/2008 / 11:14	
Endosulfan I	EPA 8081A	ND	ug/Kg	3.5	NAC	03/22/2008 / 11:14	
Endosulfan II	EPA 8081A	ND	ug/Kg	3.5	NAC	03/22/2008 / 11:14	
Endosulfan Sulfate	EPA 8081A	ND	ug/Kg	3.5	NAC	03/22/2008 / 11:14	
Endrin Aldehyde	EPA 8081A	ND	ug/Kg	3.5	NAC	03/22/2008 / 11:14	
Methoxychlor	EPA 8081A	ND	ug/Kg	3.5	NAC	03/22/2008 / 11:14	
Endrin Ketone	EPA 8081A	ND	ug/Kg	3.5	NAC	03/22/2008 / 11:14	
Chlordane	EPA 8081A	ND	ug/Kg	69.1	NAC	03/22/2008 / 11:14	
Toxaphene	EPA 8081A	ND	ug/Kg	69.1	NAC	03/22/2008 / 11:14	
TCMX (SURROGATE)		94.0	%		NAC	03/22/2008 / 11:14	
DCB (SURROGATE)		75.7	%		NAC	03/22/2008 / 11:14	R10
PCB-SOIL/SOLID							
PCB-1016	EPA 8082	ND	ug/Kg	69.1	NAC	03/20/2008 / 16:00	
PCB-1221	EPA 8082	ND	ug/Kg	69.1	NAC	03/20/2008 / 16:00	
PCB-1232	EPA 8082	ND	ug/Kg	69.1	NAC	03/20/2008 / 16:00	
PCB-1242	EPA 8082	ND	ug/Kg	69.1	NAC	03/20/2008 / 16:00	
PCB-1248	EPA 8082	ND	ug/Kg	69.1	NAC	03/20/2008 / 16:00	
PCB-1254	EPA 8082	ND	ug/Kg	69.1	NAC	03/20/2008 / 16:00	
PCB-1260	EPA 8082	ND	ug/Kg	69.1	NAC	03/20/2008 / 16:00	
PCB-1262	EPA 8082	ND	ug/Kg	69.1	NAC	03/20/2008 / 16:00	
PCB-1268	EPA 8082	ND	ug/Kg	69.1	NAC	03/20/2008 / 16:00	
TCMX (SURROGATE)		98.0	%		NAC	03/20/2008 / 16:00	
DCB (SURROGATE)		222	%		NAC	03/20/2008 / 16:00	G2,R1
Target Analyte List Metals							
Antimony	6010B, SW-846	ND	mg/Kg	4.08	PJS	03/19/2008 / 15:55	
Aluminum	6010B, SW-846	5720	mg/Kg	20.2	PJS	03/19/2008 / 15:55	
Arsenic	6010B, SW-846	10.9	mg/Kg	5.05	PJS	03/19/2008 / 15:55	
Barium	6010B, SW-846	135	mg/Kg	3.0	PJS	03/19/2008 / 15:55	

Customer: ATC Associates

Workorder No. 0803-00126

Sample: 013 SB-13 (0-2')
(Continued)

Parameter	Method	Results	Units	PQL	Tech	Analysis Date/Time	Qual
Beryllium	6010B, SW-846	ND	mg/Kg	0.303	PJS	03/19/2008 / 15:55	
Cadmium	6010B, SW-846	ND	mg/Kg	0.606	PJS	03/20/2008 / 15:55	RL7
Chromium	6010B, SW-846	10.9	mg/Kg	1.01	PJS	03/19/2008 / 15:55	
Calcium	6010B, SW-846	28300	mg/Kg	151	PJS	03/19/2008 / 15:55	
Iron	6010B, SW-846	11500	mg/Kg	10.1	PJS	03/19/2008 / 15:55	
Cobalt	6010B, SW-846	ND	mg/Kg	6.06	PJS	03/19/2008 / 15:55	
Copper	6010B, SW-846	129	mg/Kg	5.05	PJS	03/19/2008 / 15:55	
Lead	6010B, SW-846	173	mg/Kg	6.06	PJS	03/20/2008 / 15:55	RL7
Magnesium	6010B, SW-846	5680	mg/Kg	121	PJS	03/19/2008 / 15:55	
Manganese	6010B, SW-846	213	mg/Kg	1.51	PJS	03/19/2008 / 15:55	
Mercury	SW-846; 7471A	0.118	mg/Kg	0.0346	TDJ	03/21/2008 / 16:48	
Nickel	6010B, SW-846	14.4	mg/Kg	4.04	PJS	03/19/2008 / 15:55	
Vanadium	6010B, SW-846	48.1	mg/Kg	5.05	PJS	03/19/2008 / 15:55	
Selenium	6010B, SW-846	ND	mg/Kg	9.29	PJS	03/20/2008 / 15:55	RL7
Potassium	6010B, SW-846	1180	mg/Kg	151	PJS	03/19/2008 / 15:55	
Silver	6010B, SW-846	ND	mg/Kg	0.50	PJS	03/19/2008 / 15:55	
Sodium	6010B, SW-846	749	mg/Kg	151	PJS	03/19/2008 / 15:55	
Thallium	6010B, SW-846	3.64	mg/Kg	2.02	PJS	03/19/2008 / 15:55	
Zinc	6010B, SW-846	144	mg/Kg	5.05	PJS	03/19/2008 / 15:55	
Percent Solids	SM 2540G	91.7	%		TLL	03/17/2008 / 7:26	
PCB OIL/SOIL EXTRACTIONS		15.79	G		LHP	03/17/2008 / 18:27	
Flame/ICP Solid Digestion	EPA 3050B	92.5926			TLL	03/17/2008 / 10:12	

Sample: 014 SB-13 (5-10')
Collection Date: 03/13/2008 Time: 10:35:00AM **Received Date: 03/14/2008 Time: 9:00:00AM**
Matrix: SOIL

Parameter	Method	Results	Units	PQL	Tech	Analysis Date/Time	Qual
TCL VOLATILES-SOIL							
Vinyl Chloride	EPA 8260B	ND	ug/Kg	9.2	NAC	03/21/2008 / 16:24	
Chloromethane	EPA 8260B	ND	ug/Kg	9.2	NAC	03/21/2008 / 16:24	
Bromomethane	EPA 8260B	ND	ug/Kg	9.2	NAC	03/21/2008 / 16:24	
Chloroethane	EPA 8260B	ND	ug/Kg	9.2	NAC	03/21/2008 / 16:24	

Customer: ATC Associates

Workorder No. 0803-00126

Sample: 014 SB-13 (5-10')
(Continued)

Parameter	Method	Results	Units	PQL	Tech	Analysis Date/Time	Qual
1,1-Dichloroethylene	EPA 8260B	ND	ug/Kg	9.2	NAC	03/21/2008 / 16:24	
Acetone	EPA 8260B	ND	ug/Kg	46	NAC	03/21/2008 / 16:24	
Methylene Chloride	EPA 8260B	ND	ug/Kg	37	NAC	03/21/2008 / 16:24	
Methyl-Tert-Butyl-Ether	EPA 8260B	ND	ug/Kg	9.2	NAC	03/21/2008 / 16:24	
trans-1,2-Dichloroethylene	EPA 8260B	ND	ug/Kg	9.2	NAC	03/21/2008 / 16:24	
1,1-Dichloroethane	EPA 8260B	ND	ug/Kg	9.2	NAC	03/21/2008 / 16:24	
2-Butanone-(MEK)	EPA 8260B	ND	ug/Kg	46	NAC	03/21/2008 / 16:24	
cis-1,2-Dichloroethylene	EPA 8260B	ND	ug/Kg	9.2	NAC	03/21/2008 / 16:24	
Carbon Disulfide	EPA 8260B	ND	ug/Kg	9.2	NAC	03/21/2008 / 16:24	
Chloroform	EPA 8260B	ND	ug/Kg	9.2	NAC	03/21/2008 / 16:24	
1,1,1-Trichloroethane	EPA 8260B	ND	ug/Kg	9.2	NAC	03/21/2008 / 16:24	
Carbon Tetrachloride	EPA 8260B	ND	ug/Kg	9.2	NAC	03/21/2008 / 16:24	
Benzene	EPA 8260B	ND	ug/Kg	9.2	NAC	03/21/2008 / 16:24	
1,2-Dichloroethane	EPA 8260B	ND	ug/Kg	9.2	NAC	03/21/2008 / 16:24	
Trichloroethylene	EPA 8260B	ND	ug/Kg	9.2	NAC	03/21/2008 / 16:24	
1,2-Dichloropropane	EPA 8260B	ND	ug/Kg	9.2	NAC	03/21/2008 / 16:24	
4-Methyl-2-Pentanone (MIBK)	EPA 8260B	ND	ug/Kg	46	NAC	03/21/2008 / 16:24	
cis-1,3-Dichloropropene	EPA 8260B	ND	ug/Kg	9.2	NAC	03/21/2008 / 16:24	
Toluene	EPA 8260B	ND	ug/Kg	9.2	NAC	03/21/2008 / 16:24	
trans-1,3-Dichloropropene	EPA 8260B	ND	ug/Kg	9.2	NAC	03/21/2008 / 16:24	
Bromodichloromethane	EPA 8260B	ND	ug/Kg	9.2	NAC	03/21/2008 / 16:24	
1,1,2-Trichloroethane	EPA 8260B	ND	ug/Kg	9.2	NAC	03/21/2008 / 16:24	
2-Hexanone	EPA 8260B	ND	ug/Kg	46	NAC	03/21/2008 / 16:24	
Tetrachloroethylene	EPA 8260B	15.4	ug/Kg	9.2	NAC	03/21/2008 / 16:24	
Dibromochloromethane	EPA 8260B	ND	ug/Kg	9.2	NAC	03/21/2008 / 16:24	
Chlorobenzene	EPA 8260B	ND	ug/Kg	9.2	NAC	03/21/2008 / 16:24	
Ethylbenzene	EPA 8260B	ND	ug/Kg	9.2	NAC	03/21/2008 / 16:24	
M & P XYLENE	EPA 8260B	ND	ug/Kg	18	NAC	03/21/2008 / 16:24	
O-XYLENE	EPA 8260B	ND	ug/Kg	9.2	NAC	03/21/2008 / 16:24	
Styrene	EPA 8260B	ND	ug/Kg	9.2	NAC	03/21/2008 / 16:24	
Bromoform	EPA 8260B	ND	ug/Kg	9.2	NAC	03/21/2008 / 16:24	
1,1,2,2-Tetrachloroethane	EPA 8260B	ND	ug/Kg	9.2	NAC	03/21/2008 / 16:24	
DIBROMOFLUOROMETHANE (SURR)		102	%		NAC	03/21/2008 / 16:24	
TOLUENE-D8 (SURROGATE)		90.3	%		NAC	03/21/2008 / 16:24	

Customer: ATC Associates

Workorder No. 0803-00126

Sample: 014 SB-13 (5-10')
(Continued)

Parameter	Method	Results	Units	PQL	Tech	Analysis Date/Time	Qual
4-BROMOFLUOROBENZENE (SURR)		75.4	%		NAC	03/21/2008 / 16:24	
TCL SEMIVOLATILE-SOILS							
bis(2-Chloroethyl)ether	EPA 8270C	ND	ug/Kg	720	MVP	03/20/2008 / 14:05	
Phenol	EPA 8270C	ND	ug/Kg	720	MVP	03/20/2008 / 14:05	
2-Chlorophenol	EPA 8270C	ND	ug/Kg	720	MVP	03/20/2008 / 14:05	
1,3-Dichlorobenzene	EPA 8270C	ND	ug/Kg	720	MVP	03/20/2008 / 14:05	
1,4-Dichlorobenzene	EPA 8270C	ND	ug/Kg	720	MVP	03/20/2008 / 14:05	
1,2-Dichlorobenzene	EPA 8270C	ND	ug/Kg	720	MVP	03/20/2008 / 14:05	
2,2'-oxybis(1-Chloropropane	EPA 8270C	ND	ug/Kg	720	MVP	03/20/2008 / 14:05	
2-Methyl Phenol	EPA 8270C	ND	ug/Kg	720	MVP	03/20/2008 / 14:05	
Hexachloroethane	EPA 8270C	ND	ug/Kg	720	MVP	03/20/2008 / 14:05	
N-Nitroso-di-n-propylamine	EPA 8270C	ND	ug/Kg	720	MVP	03/20/2008 / 14:05	
3&4-Methyl Phenol	EPA 8270C	ND	ug/Kg	1400	MVP	03/20/2008 / 14:05	
Nitrobenzene	EPA 8270C	ND	ug/Kg	720	MVP	03/20/2008 / 14:05	
Isophorone	EPA 8270C	ND	ug/Kg	720	MVP	03/20/2008 / 14:05	
2-Nitrophenol	EPA 8270C	ND	ug/Kg	720	MVP	03/20/2008 / 14:05	
2,4-Dimethylphenol	EPA 8270C	ND	ug/Kg	720	MVP	03/20/2008 / 14:05	
bis(2-Chloroethoxy)methane	EPA 8270C	ND	ug/Kg	720	MVP	03/20/2008 / 14:05	
2,4-Dichlorophenol	EPA 8270C	ND	ug/Kg	720	MVP	03/20/2008 / 14:05	
1,2,4-Trichlorobenzene	EPA 8270C	ND	ug/Kg	720	MVP	03/20/2008 / 14:05	
Naphthalene	EPA 8270C	860	ug/Kg	720	MVP	03/20/2008 / 14:05	
4-Chloroanaline	EPA 8270C	ND	ug/Kg	720	MVP	03/20/2008 / 14:05	
Hexachlorobutadiene	EPA 8270C	ND	ug/Kg	720	MVP	03/20/2008 / 14:05	
4-Chloro-3-methylphenol	EPA 8270C	ND	ug/Kg	720	MVP	03/20/2008 / 14:05	
2-Methyl Naphthalene	EPA 8270C	ND	ug/Kg	720	MVP	03/20/2008 / 14:05	
Hexachlorocyclopentadiene	EPA 8270C	ND	ug/Kg	720	MVP	03/20/2008 / 14:05	
2-Chloronaphthalene	EPA 8270C	ND	ug/Kg	720	MVP	03/20/2008 / 14:05	
2,4,6-Trichlorophenol	EPA 8270C	ND	ug/Kg	720	MVP	03/20/2008 / 14:05	
2,4,5-Trichlorophenol	EPA 8270C	ND	ug/Kg	720	MVP	03/20/2008 / 14:05	
2-Nitroaniline	EPA 8270C	ND	ug/Kg	720	MVP	03/20/2008 / 14:05	
Acenaphthylene	EPA 8270C	4800	ug/Kg	720	MVP	03/20/2008 / 14:05	
Dimethyl Phthalate	EPA 8270C	ND	ug/Kg	720	MVP	03/20/2008 / 14:05	
2,6-Dinitrotoluene	EPA 8270C	ND	ug/Kg	720	MVP	03/20/2008 / 14:05	
Acenaphthene	EPA 8270C	ND	ug/Kg	720	MVP	03/20/2008 / 14:05	

Customer: ATC Associates

Workorder No. 0803-00126

Sample: 014 SB-13 (5-10')
(Continued)

Parameter	Method	Results	Units	PQL	Tech	Analysis Date/Time	Qual
3-Nitroaniline	EPA 8270C	ND	ug/Kg	720	MVP	03/20/2008 / 14:05	
2,4-Dinitrophenol	EPA 8270C	ND	ug/Kg	2900	MVP	03/20/2008 / 14:05	
Dibenzofuran	EPA 8270C	1200	ug/Kg	720	MVP	03/20/2008 / 14:05	
2,4-Dinitrotoluene	EPA 8270C	ND	ug/Kg	720	MVP	03/20/2008 / 14:05	
4-Nitrophenol	EPA 8270C	ND	ug/Kg	1400	MVP	03/20/2008 / 14:05	
Fluorene	EPA 8270C	1700	ug/Kg	720	MVP	03/20/2008 / 14:05	
4-Chlorophenyl Phenyl Ether	EPA 8270C	ND	ug/Kg	720	MVP	03/20/2008 / 14:05	
Diethyl Phthalate	EPA 8270C	ND	ug/Kg	720	MVP	03/20/2008 / 14:05	
4-Nitroaniline	EPA 8270C	ND	ug/Kg	720	MVP	03/20/2008 / 14:05	
2-Methyl-4,6-dinitrophenol	EPA 8270C	ND	ug/Kg	2900	MVP	03/20/2008 / 14:05	
N-Nitrosodiphenylamine	EPA 8270C	ND	ug/Kg	720	MVP	03/20/2008 / 14:05	
4-Bromophenyl Phenyl Ether	EPA 8270C	ND	ug/Kg	720	MVP	03/20/2008 / 14:05	
Hexachlorobenzene	EPA 8270C	ND	ug/Kg	720	MVP	03/20/2008 / 14:05	
Pentachlorophenol	EPA 8270C	ND	ug/Kg	2900	MVP	03/20/2008 / 14:05	
Phenanthrene	EPA 8270C	21000	ug/Kg	14000	MVP	03/21/2008 / 12:09	
Anthracene	EPA 8270C	3400	ug/Kg	720	MVP	03/20/2008 / 14:05	
Di-n-butylphthalate	EPA 8270C	ND	ug/Kg	720	MVP	03/20/2008 / 14:05	
Fluoranthene	EPA 8270C	38000	ug/Kg	14000	MVP	03/21/2008 / 12:09	
Pyrene	EPA 8270C	37000	ug/Kg	14000	MVP	03/21/2008 / 12:09	
Butyl Benzyl Phthalate	EPA 8270C	ND	ug/Kg	720	MVP	03/20/2008 / 14:05	
3,3'-Dichlorobenzidine	EPA 8270C	ND	ug/Kg	720	MVP	03/20/2008 / 14:05	
Benzo(a)anthracene	EPA 8270C	15000	ug/Kg	14000	MVP	03/21/2008 / 12:09	
Chrysene	EPA 8270C	18000	ug/Kg	14000	MVP	03/21/2008 / 12:09	
bis(2-Ethylhexyl)phthalate	EPA 8270C	ND	ug/Kg	720	MVP	03/20/2008 / 14:05	
Di-n-octyl phthalate	EPA 8270C	ND	ug/Kg	720	MVP	03/20/2008 / 14:05	
Indeno (1,2,3-cd)Pyrene	EPA 8270C	10000	ug/Kg	720	MVP	03/20/2008 / 14:05	
Benzo(b)fluoranthene	EPA 8270C	15000	ug/Kg	14000	MVP	03/21/2008 / 12:09	
Benzo(k)fluoranthene	EPA 8270C	16000	ug/Kg	14000	MVP	03/21/2008 / 12:09	
Benzo(a)pyrene	EPA 8270C	15000	ug/Kg	14000	MVP	03/21/2008 / 12:09	
Dibenzo(a,h)Anthracene	EPA 8270C	ND	ug/Kg	720	MVP	03/20/2008 / 14:05	
Benzo (g,h,i) perylene	EPA 8270C	16000	ug/Kg	720	MVP	03/20/2008 / 14:05	E
2-FLUOROPHENOL (SURR)		41.6	%		MVP	03/20/2008 / 14:05	
PHENOL-D5 (SURR)		43.2	%		MVP	03/20/2008 / 14:05	
NITROBENZENE-D5 (SURR)		78.0	%		MVP	03/20/2008 / 14:05	

Customer: ATC Associates

Workorder No. 0803-00126

Sample: 014 SB-13 (5-10')
(Continued)

Parameter	Method	Results	Units	PQL	Tech	Analysis Date/Time	Qual
2-FLUOROBIPHENYL (SURR)		82.7	%		MVP	03/20/2008 / 14:05	
2,4,6-TRIBROMOPHENOL (SURR)		48.7	%		MVP	03/20/2008 / 14:05	
TERPHENYL-D14 (SURR)		105	%		MVP	03/20/2008 / 14:05	
Target Analyte List Metals							
Antimony	6010B, SW-846	ND	mg/Kg	4.44	PJS	03/19/2008 / 15:55	
Aluminum	6010B, SW-846	6550	mg/Kg	22.0	PJS	03/19/2008 / 15:55	
Arsenic	6010B, SW-846	7.12	mg/Kg	5.50	PJS	03/19/2008 / 15:55	
Barium	6010B, SW-846	217	mg/Kg	3.3	PJS	03/19/2008 / 15:55	
Beryllium	6010B, SW-846	ND	mg/Kg	0.330	PJS	03/19/2008 / 15:55	
Cadmium	6010B, SW-846	ND	mg/Kg	0.660	PJS	03/24/2008 / 15:55	RL7
Chromium	6010B, SW-846	12.0	mg/Kg	1.10	PJS	03/19/2008 / 15:55	
Calcium	6010B, SW-846	37900	mg/Kg	165	PJS	03/19/2008 / 15:55	
Iron	6010B, SW-846	9830	mg/Kg	11.0	PJS	03/19/2008 / 15:55	
Cobalt	6010B, SW-846	ND	mg/Kg	6.60	PJS	03/19/2008 / 15:55	
Copper	6010B, SW-846	20.0	mg/Kg	5.50	PJS	03/19/2008 / 15:55	
Lead	6010B, SW-846	206	mg/Kg	6.60	PJS	03/24/2008 / 15:55	RL7
Magnesium	6010B, SW-846	6740	mg/Kg	132	PJS	03/19/2008 / 15:55	
Manganese	6010B, SW-846	395	mg/Kg	1.65	PJS	03/19/2008 / 15:55	
Mercury	SW-846; 7471A	0.135	mg/Kg	0.0395	TDJ	03/21/2008 / 16:48	
Nickel	6010B, SW-846	13.1	mg/Kg	4.40	PJS	03/19/2008 / 15:55	
Vanadium	6010B, SW-846	25.2	mg/Kg	5.50	PJS	03/19/2008 / 15:55	
Selenium	6010B, SW-846	ND	mg/Kg	10.1	PJS	03/24/2008 / 15:55	RL7
Potassium	6010B, SW-846	959	mg/Kg	165	PJS	03/19/2008 / 15:55	
Silver	6010B, SW-846	ND	mg/Kg	0.55	PJS	03/19/2008 / 15:55	
Sodium	6010B, SW-846	961	mg/Kg	165	PJS	03/19/2008 / 15:55	
Thallium	6010B, SW-846	3.20	mg/Kg	2.20	PJS	03/19/2008 / 15:55	
Zinc	6010B, SW-846	62.5	mg/Kg	5.50	PJS	03/19/2008 / 15:55	
Pesticides/PCBs							
Pesticides-Soil/Solid							
alpha-BHC	EPA 8081A	ND	ug/Kg	3.8	NAC	03/22/2008 / 4:00	
beta-BHC	EPA 8081A	ND	ug/Kg	3.8	NAC	03/22/2008 / 4:00	
gamma-BHC (Lindane)	EPA 8081A	ND	ug/Kg	3.8	NAC	03/22/2008 / 4:00	
delta-BHC	EPA 8081A	ND	ug/Kg	3.8	NAC	03/22/2008 / 4:00	
Heptachlor	EPA 8081A	ND	ug/Kg	3.8	NAC	03/22/2008 / 4:00	

Customer: ATC Associates

Workorder No. 0803-00126

Sample: 014 SB-13 (5-10')
(Continued)

Parameter	Method	Results	Units	PQL	Tech	Analysis Date/Time	Qual
Heptachlor Epoxide	EPA 8081A	ND	ug/Kg	3.8	NAC	03/22/2008 / 4:00	
Aldrin	EPA 8081A	ND	ug/Kg	3.8	NAC	03/22/2008 / 4:00	
Dieldrin	EPA 8081A	ND	ug/Kg	3.8	NAC	03/22/2008 / 4:00	
Endrin	EPA 8081A	ND	ug/Kg	3.8	NAC	03/22/2008 / 4:00	
4,4'-DDD	EPA 8081A	ND	ug/Kg	3.8	NAC	03/22/2008 / 4:00	
4,4'-DDE	EPA 8081A	ND	ug/Kg	3.8	NAC	03/22/2008 / 4:00	
4,4'-DDT	EPA 8081A	ND	ug/Kg	3.8	NAC	03/22/2008 / 4:00	
Endosulfan I	EPA 8081A	ND	ug/Kg	3.8	NAC	03/22/2008 / 4:00	
Endosulfan II	EPA 8081A	ND	ug/Kg	3.8	NAC	03/22/2008 / 4:00	
Endosulfan Sulfate	EPA 8081A	ND	ug/Kg	3.8	NAC	03/22/2008 / 4:00	
Endrin Aldehyde	EPA 8081A	ND	ug/Kg	3.8	NAC	03/22/2008 / 4:00	
Methoxychlor	EPA 8081A	ND	ug/Kg	3.8	NAC	03/22/2008 / 4:00	
Endrin Ketone	EPA 8081A	ND	ug/Kg	3.8	NAC	03/22/2008 / 4:00	
Chlordane	EPA 8081A	ND	ug/Kg	76.2	NAC	03/22/2008 / 4:00	
Toxaphene	EPA 8081A	ND	ug/Kg	76.2	NAC	03/22/2008 / 4:00	
TCMX (SURROGATE)		102	%		NAC	03/22/2008 / 4:00	
DCB (SURROGATE)		88.3	%		NAC	03/22/2008 / 4:00	R10
PCB-SOIL/SOLID							
PCB-1016	EPA 8082	ND	ug/Kg	76.2	NAC	03/20/2008 / 12:00	
PCB-1221	EPA 8082	ND	ug/Kg	76.2	NAC	03/20/2008 / 12:00	
PCB-1232	EPA 8082	ND	ug/Kg	76.2	NAC	03/20/2008 / 12:00	
PCB-1242	EPA 8082	ND	ug/Kg	76.2	NAC	03/20/2008 / 12:00	
PCB-1248	EPA 8082	ND	ug/Kg	76.2	NAC	03/20/2008 / 12:00	
PCB-1254	EPA 8082	ND	ug/Kg	76.2	NAC	03/20/2008 / 12:00	
PCB-1260	EPA 8082	ND	ug/Kg	76.2	NAC	03/20/2008 / 12:00	
PCB-1262	EPA 8082	ND	ug/Kg	76.2	NAC	03/20/2008 / 12:00	
PCB-1268	EPA 8082	ND	ug/Kg	76.2	NAC	03/20/2008 / 12:00	
TCMX (SURROGATE)		152	%		NAC	03/20/2008 / 12:00	
DCB (SURROGATE)		537	%		NAC	03/20/2008 / 12:00	G2,R1
Percent Solids	SM 2540G	85.0	%		TLL	03/17/2008 / 7:26	
Flame/ICP Solid Digestion	EPA 3050B	93.4579			TLL	03/17/2008 / 10:12	
PCB OIL/SOIL EXTRACTIONS		15.44	G		LHP	03/17/2008 / 18:27	

Customer: ATC Associates

Workorder No. 0803-00126

Sample: 015 SB-14 (0-2')
Collection Date: 03/13/2008 Time: 11:00:00AM **Received Date: 03/14/2008 Time: 9:00:00AM**
Matrix: SOIL

Parameter	Method	Results	Units	PQL	Tech	Analysis Date/Time	Qual
TCL VOLATILES-SOIL							
Vinyl Chloride	EPA 8260B	ND	ug/Kg	8.6	NAC	03/21/2008 / 16:55	
Chloromethane	EPA 8260B	ND	ug/Kg	8.6	NAC	03/21/2008 / 16:55	
Bromomethane	EPA 8260B	ND	ug/Kg	8.6	NAC	03/21/2008 / 16:55	
Chloroethane	EPA 8260B	ND	ug/Kg	8.6	NAC	03/21/2008 / 16:55	
1,1-Dichloroethylene	EPA 8260B	ND	ug/Kg	8.6	NAC	03/21/2008 / 16:55	
Acetone	EPA 8260B	ND	ug/Kg	43	NAC	03/21/2008 / 16:55	
Methylene Chloride	EPA 8260B	ND	ug/Kg	34	NAC	03/21/2008 / 16:55	
Methyl-Tert-Butyl-Ether	EPA 8260B	ND	ug/Kg	8.6	NAC	03/21/2008 / 16:55	
trans-1,2-Dichloroethylene	EPA 8260B	ND	ug/Kg	8.6	NAC	03/21/2008 / 16:55	
1,1-Dichloroethane	EPA 8260B	ND	ug/Kg	8.6	NAC	03/21/2008 / 16:55	
2-Butanone-(MEK)	EPA 8260B	ND	ug/Kg	43	NAC	03/21/2008 / 16:55	
cis-1,2-Dichloroethylene	EPA 8260B	ND	ug/Kg	8.6	NAC	03/21/2008 / 16:55	
Carbon Disulfide	EPA 8260B	ND	ug/Kg	8.6	NAC	03/21/2008 / 16:55	
Chloroform	EPA 8260B	ND	ug/Kg	8.6	NAC	03/21/2008 / 16:55	
1,1,1-Trichloroethane	EPA 8260B	ND	ug/Kg	8.6	NAC	03/21/2008 / 16:55	
Carbon Tetrachloride	EPA 8260B	ND	ug/Kg	8.6	NAC	03/21/2008 / 16:55	
Benzene	EPA 8260B	ND	ug/Kg	8.6	NAC	03/21/2008 / 16:55	
1,2-Dichloroethane	EPA 8260B	ND	ug/Kg	8.6	NAC	03/21/2008 / 16:55	
Trichloroethylene	EPA 8260B	ND	ug/Kg	8.6	NAC	03/21/2008 / 16:55	
1,2-Dichloropropane	EPA 8260B	ND	ug/Kg	8.6	NAC	03/21/2008 / 16:55	
4-Methyl-2-Pentanone (MIBK)	EPA 8260B	ND	ug/Kg	43	NAC	03/21/2008 / 16:55	
cis-1,3-Dichloropropene	EPA 8260B	ND	ug/Kg	8.6	NAC	03/21/2008 / 16:55	
Toluene	EPA 8260B	ND	ug/Kg	8.6	NAC	03/21/2008 / 16:55	
trans-1,3-Dichloropropene	EPA 8260B	ND	ug/Kg	8.6	NAC	03/21/2008 / 16:55	
Bromodichloromethane	EPA 8260B	ND	ug/Kg	8.6	NAC	03/21/2008 / 16:55	
1,1,2-Trichloroethane	EPA 8260B	ND	ug/Kg	8.6	NAC	03/21/2008 / 16:55	
2-Hexanone	EPA 8260B	ND	ug/Kg	43	NAC	03/21/2008 / 16:55	I
Tetrachloroethylene	EPA 8260B	19.3	ug/Kg	8.6	NAC	03/21/2008 / 16:55	I
Dibromochloromethane	EPA 8260B	ND	ug/Kg	8.6	NAC	03/21/2008 / 16:55	I
Chlorobenzene	EPA 8260B	ND	ug/Kg	8.6	NAC	03/21/2008 / 16:55	I
Ethylbenzene	EPA 8260B	ND	ug/Kg	8.6	NAC	03/21/2008 / 16:55	I
M & P XYLENE	EPA 8260B	ND	ug/Kg	17	NAC	03/21/2008 / 16:55	I

Customer: ATC Associates

Workorder No. 0803-00126

Sample: 015 SB-14 (0-2')
(Continued)

Parameter	Method	Results	Units	PQL	Tech	Analysis Date/Time	Qual
O-XYLENE	EPA 8260B	ND	ug/Kg	8.6	NAC	03/21/2008 / 16:55	I
Styrene	EPA 8260B	ND	ug/Kg	8.6	NAC	03/21/2008 / 16:55	I
Bromoform	EPA 8260B	ND	ug/Kg	8.6	NAC	03/21/2008 / 16:55	I
1,1,2,2-Tetrachloroethane	EPA 8260B	ND	ug/Kg	8.6	NAC	03/21/2008 / 16:55	I
DIBROMOFLUOROMETHANE (SURR)		114	%		NAC	03/21/2008 / 16:55	
TOLUENE-D8 (SURROGATE)		86.9	%		NAC	03/21/2008 / 16:55	GX
4-BROMOFLUOROBENZENE (SURR)		49.5	%		NAC	03/21/2008 / 16:55	GX
TCL SEMIVOLATILE-SOILS							
bis(2-Chloroethyl)ether	EPA 8270C	ND	ug/Kg	480	MVP	03/20/2008 / 16:13	
Phenol	EPA 8270C	ND	ug/Kg	480	MVP	03/20/2008 / 16:13	
2-Chlorophenol	EPA 8270C	ND	ug/Kg	480	MVP	03/20/2008 / 16:13	
1,3-Dichlorobenzene	EPA 8270C	ND	ug/Kg	480	MVP	03/20/2008 / 16:13	
1,4-Dichlorobenzene	EPA 8270C	ND	ug/Kg	480	MVP	03/20/2008 / 16:13	
1,2-Dichlorobenzene	EPA 8270C	ND	ug/Kg	480	MVP	03/20/2008 / 16:13	
2,2'-oxybis(1-Chloropropane	EPA 8270C	ND	ug/Kg	480	MVP	03/20/2008 / 16:13	
2-Methyl Phenol	EPA 8270C	ND	ug/Kg	480	MVP	03/20/2008 / 16:13	
Hexachloroethane	EPA 8270C	ND	ug/Kg	480	MVP	03/20/2008 / 16:13	
N-Nitroso-di-n-propylamine	EPA 8270C	ND	ug/Kg	480	MVP	03/20/2008 / 16:13	
3&4-Methyl Phenol	EPA 8270C	ND	ug/Kg	950	MVP	03/20/2008 / 16:13	
Nitrobenzene	EPA 8270C	ND	ug/Kg	480	MVP	03/20/2008 / 16:13	
Isophorone	EPA 8270C	ND	ug/Kg	480	MVP	03/20/2008 / 16:13	
2-Nitrophenol	EPA 8270C	ND	ug/Kg	480	MVP	03/20/2008 / 16:13	
2,4-Dimethylphenol	EPA 8270C	ND	ug/Kg	480	MVP	03/20/2008 / 16:13	
bis(2-Chloroethoxy)methane	EPA 8270C	ND	ug/Kg	480	MVP	03/20/2008 / 16:13	
2,4-Dichlorophenol	EPA 8270C	ND	ug/Kg	480	MVP	03/20/2008 / 16:13	
1,2,4-Trichlorobenzene	EPA 8270C	ND	ug/Kg	480	MVP	03/20/2008 / 16:13	
Naphthalene	EPA 8270C	790	ug/Kg	480	MVP	03/20/2008 / 16:13	
4-Chloroanaline	EPA 8270C	ND	ug/Kg	480	MVP	03/20/2008 / 16:13	
Hexachlorobutadiene	EPA 8270C	ND	ug/Kg	480	MVP	03/20/2008 / 16:13	
4-Chloro-3-methylphenol	EPA 8270C	ND	ug/Kg	480	MVP	03/20/2008 / 16:13	
2-Methyl Naphthalene	EPA 8270C	ND	ug/Kg	480	MVP	03/20/2008 / 16:13	
Hexachlorocyclopentadiene	EPA 8270C	ND	ug/Kg	480	MVP	03/20/2008 / 16:13	
2-Chloronaphthalene	EPA 8270C	ND	ug/Kg	480	MVP	03/20/2008 / 16:13	
2,4,6-Trichlorophenol	EPA 8270C	ND	ug/Kg	480	MVP	03/20/2008 / 16:13	

Customer: ATC Associates

Workorder No. 0803-00126

Sample: 015 SB-14 (0-2')
(Continued)

Parameter	Method	Results	Units	PQL	Tech	Analysis Date/Time	Qual
2,4,5-Trichlorophenol	EPA 8270C	ND	ug/Kg	480	MVP	03/20/2008 / 16:13	
2-Nitroaniline	EPA 8270C	ND	ug/Kg	480	MVP	03/20/2008 / 16:13	
Acenaphthylene	EPA 8270C	2900	ug/Kg	480	MVP	03/20/2008 / 16:13	
Dimethyl Phthalate	EPA 8270C	ND	ug/Kg	480	MVP	03/20/2008 / 16:13	
2,6-Dinitrotoluene	EPA 8270C	ND	ug/Kg	480	MVP	03/20/2008 / 16:13	
Acenaphthene	EPA 8270C	880	ug/Kg	480	MVP	03/20/2008 / 16:13	
3-Nitroaniline	EPA 8270C	ND	ug/Kg	480	MVP	03/20/2008 / 16:13	
2,4-Dinitrophenol	EPA 8270C	ND	ug/Kg	1900	MVP	03/20/2008 / 16:13	
Dibenzofuran	EPA 8270C	760	ug/Kg	480	MVP	03/20/2008 / 16:13	
2,4-Dinitrotoluene	EPA 8270C	ND	ug/Kg	480	MVP	03/20/2008 / 16:13	
4-Nitrophenol	EPA 8270C	ND	ug/Kg	950	MVP	03/20/2008 / 16:13	
Fluorene	EPA 8270C	1500	ug/Kg	480	MVP	03/20/2008 / 16:13	
4-Chlorophenyl Phenyl Ether	EPA 8270C	ND	ug/Kg	480	MVP	03/20/2008 / 16:13	
Diethyl Phthalate	EPA 8270C	ND	ug/Kg	480	MVP	03/20/2008 / 16:13	
4-Nitroaniline	EPA 8270C	ND	ug/Kg	480	MVP	03/20/2008 / 16:13	
2-Methyl-4,6-dinitrophenol	EPA 8270C	ND	ug/Kg	1900	MVP	03/20/2008 / 16:13	
N-Nitrosodiphenylamine	EPA 8270C	ND	ug/Kg	480	MVP	03/20/2008 / 16:13	
4-Bromophenyl Phenyl Ether	EPA 8270C	ND	ug/Kg	480	MVP	03/20/2008 / 16:13	
Hexachlorobenzene	EPA 8270C	ND	ug/Kg	480	MVP	03/20/2008 / 16:13	
Pentachlorophenol	EPA 8270C	ND	ug/Kg	1900	MVP	03/20/2008 / 16:13	
Phenanthrene	EPA 8270C	17000	ug/Kg	9500	MVP	03/21/2008 / 12:46	
Anthracene	EPA 8270C	3200	ug/Kg	480	MVP	03/20/2008 / 16:13	
Di-n-butylphthalate	EPA 8270C	ND	ug/Kg	480	MVP	03/20/2008 / 16:13	
Fluoranthene	EPA 8270C	23000	ug/Kg	9500	MVP	03/21/2008 / 12:46	
Pyrene	EPA 8270C	25000	ug/Kg	9500	MVP	03/21/2008 / 12:46	
Butyl Benzyl Phthalate	EPA 8270C	ND	ug/Kg	480	MVP	03/20/2008 / 16:13	
3,3'-Dichlorobenzidine	EPA 8270C	ND	ug/Kg	480	MVP	03/20/2008 / 16:13	
Benzo(a)anthracene	EPA 8270C	12000	ug/Kg	9500	MVP	03/21/2008 / 12:46	
Chrysene	EPA 8270C	15000	ug/Kg	9500	MVP	03/21/2008 / 12:46	
bis(2-Ethylhexyl)phthalate	EPA 8270C	ND	ug/Kg	480	MVP	03/20/2008 / 16:13	
Di-n-octyl phthalate	EPA 8270C	ND	ug/Kg	480	MVP	03/20/2008 / 16:13	
Indeno (1,2,3-cd)Pyrene	EPA 8270C	6800	ug/Kg	480	MVP	03/20/2008 / 16:13	
Benzo(b)fluoranthene	EPA 8270C	10000	ug/Kg	9500	MVP	03/21/2008 / 12:46	
Benzo(k)fluoranthene	EPA 8270C	9700	ug/Kg	9500	MVP	03/21/2008 / 12:46	

Customer: ATC Associates

Workorder No. 0803-00126

Sample: 015 SB-14 (0-2')
(Continued)

Parameter	Method	Results	Units	PQL	Tech	Analysis Date/Time	Qual
Benzo(a)pyrene	EPA 8270C	10000	ug/Kg	9500	MVP	03/21/2008 / 12:46	
Dibenzo(a,h)Anthracene	EPA 8270C	ND	ug/Kg	480	MVP	03/20/2008 / 16:13	
Benzo (g,h,i) perylene	EPA 8270C	9400	ug/Kg	480	MVP	03/20/2008 / 16:13	E
2-FLUOROPHENOL (SURR)		41.6	%		MVP	03/20/2008 / 16:13	
PHENOL-D5 (SURR)		43.3	%		MVP	03/20/2008 / 16:13	
NITROBENZENE-D5 (SURR)		77.1	%		MVP	03/20/2008 / 16:13	
2-FLUOROBIPHENYL (SURR)		83.3	%		MVP	03/20/2008 / 16:13	
2,4,6-TRIBROMOPHENOL (SURR)		50.1	%		MVP	03/20/2008 / 16:13	
TERPHENYL-D14 (SURR)		101	%		MVP	03/20/2008 / 16:13	
Target Analyte List Metals							
Antimony	6010B, SW-846	ND	mg/Kg	4.38	PJS	03/19/2008 / 15:55	
Aluminum	6010B, SW-846	6360	mg/Kg	21.7	PJS	03/19/2008 / 15:55	
Arsenic	6010B, SW-846	18.5	mg/Kg	5.42	PJS	03/19/2008 / 15:55	
Barium	6010B, SW-846	318	mg/Kg	3.3	PJS	03/19/2008 / 15:55	
Beryllium	6010B, SW-846	ND	mg/Kg	0.325	PJS	03/19/2008 / 15:55	
Cadmium	6010B, SW-846	ND	mg/Kg	0.651	PJS	03/20/2008 / 15:55	RL7
Chromium	6010B, SW-846	13.0	mg/Kg	1.08	PJS	03/19/2008 / 15:55	
Calcium	6010B, SW-846	31300	mg/Kg	163	PJS	03/19/2008 / 15:55	
Iron	6010B, SW-846	15500	mg/Kg	10.8	PJS	03/19/2008 / 15:55	
Cobalt	6010B, SW-846	ND	mg/Kg	6.51	PJS	03/19/2008 / 15:55	
Copper	6010B, SW-846	121	mg/Kg	5.42	PJS	03/19/2008 / 15:55	
Lead	6010B, SW-846	520	mg/Kg	6.51	PJS	03/20/2008 / 15:55	RL7
Magnesium	6010B, SW-846	3590	mg/Kg	130	PJS	03/19/2008 / 15:55	
Manganese	6010B, SW-846	251	mg/Kg	1.63	PJS	03/19/2008 / 15:55	
Mercury	SW-846; 7471A	0.359	mg/Kg	0.0336	TDJ	03/21/2008 / 16:48	
Nickel	6010B, SW-846	20.4	mg/Kg	4.34	PJS	03/19/2008 / 15:55	
Vanadium	6010B, SW-846	38.6	mg/Kg	5.42	PJS	03/19/2008 / 15:55	
Selenium	6010B, SW-846	ND	mg/Kg	9.98	PJS	03/20/2008 / 15:55	RL7
Potassium	6010B, SW-846	1040	mg/Kg	163	PJS	03/19/2008 / 15:55	
Silver	6010B, SW-846	ND	mg/Kg	0.54	PJS	03/19/2008 / 15:55	
Sodium	6010B, SW-846	1110	mg/Kg	163	PJS	03/19/2008 / 15:55	
Thallium	6010B, SW-846	5.53	mg/Kg	2.17	PJS	03/19/2008 / 15:55	
Zinc	6010B, SW-846	370	mg/Kg	5.42	PJS	03/19/2008 / 15:55	
Pesticides/PCBs							

Customer: ATC Associates

Workorder No. 0803-00126

Sample: 015 SB-14 (0-2')
(Continued)

Parameter	Method	Results	Units	PQL	Tech	Analysis Date/Time	Qual
Pesticides-Soil/Solid							
alpha-BHC	EPA 8081A	ND	ug/Kg	3.6	NAC	03/22/2008 / 11:14	
beta-BHC	EPA 8081A	ND	ug/Kg	3.6	NAC	03/22/2008 / 11:14	
gamma-BHC (Lindane)	EPA 8081A	ND	ug/Kg	3.6	NAC	03/22/2008 / 11:14	
delta-BHC	EPA 8081A	ND	ug/Kg	3.6	NAC	03/22/2008 / 11:14	
Heptachlor	EPA 8081A	ND	ug/Kg	3.6	NAC	03/22/2008 / 11:14	
Heptachlor Epoxide	EPA 8081A	ND	ug/Kg	3.6	NAC	03/22/2008 / 11:14	
Aldrin	EPA 8081A	ND	ug/Kg	3.6	NAC	03/22/2008 / 11:14	
Dieldrin	EPA 8081A	ND	ug/Kg	3.6	NAC	03/22/2008 / 11:14	
Endrin	EPA 8081A	ND	ug/Kg	3.6	NAC	03/22/2008 / 11:14	
4,4'-DDD	EPA 8081A	ND	ug/Kg	3.6	NAC	03/22/2008 / 11:14	
4,4'-DDE	EPA 8081A	ND	ug/Kg	3.6	NAC	03/22/2008 / 11:14	
4,4'-DDT	EPA 8081A	ND	ug/Kg	3.6	NAC	03/22/2008 / 11:14	
Endosulfan I	EPA 8081A	ND	ug/Kg	3.6	NAC	03/22/2008 / 11:14	
Endosulfan II	EPA 8081A	ND	ug/Kg	3.6	NAC	03/22/2008 / 11:14	
Endosulfan Sulfate	EPA 8081A	ND	ug/Kg	3.6	NAC	03/22/2008 / 11:14	
Endrin Aldehyde	EPA 8081A	ND	ug/Kg	3.6	NAC	03/22/2008 / 11:14	
Methoxychlor	EPA 8081A	ND	ug/Kg	3.6	NAC	03/22/2008 / 11:14	
Endrin Ketone	EPA 8081A	ND	ug/Kg	3.6	NAC	03/22/2008 / 11:14	
Chlordane	EPA 8081A	ND	ug/Kg	72.7	NAC	03/22/2008 / 11:14	
Toxaphene	EPA 8081A	ND	ug/Kg	72.7	NAC	03/22/2008 / 11:14	
TCMX (SURROGATE)		107	%		NAC	03/22/2008 / 11:14	
DCB (SURROGATE)		89.0	%		NAC	03/22/2008 / 11:14	R10
PCB-SOIL/SOLID							
PCB-1016	EPA 8082	ND	ug/Kg	72.7	NAC	03/20/2008 / 11:25	
PCB-1221	EPA 8082	ND	ug/Kg	72.7	NAC	03/20/2008 / 11:25	
PCB-1232	EPA 8082	ND	ug/Kg	72.7	NAC	03/20/2008 / 11:25	
PCB-1242	EPA 8082	ND	ug/Kg	72.7	NAC	03/20/2008 / 11:25	
PCB-1248	EPA 8082	ND	ug/Kg	72.7	NAC	03/20/2008 / 11:25	
PCB-1254	EPA 8082	ND	ug/Kg	72.7	NAC	03/20/2008 / 11:25	
PCB-1260	EPA 8082	ND	ug/Kg	72.7	NAC	03/20/2008 / 11:25	
PCB-1262	EPA 8082	ND	ug/Kg	72.7	NAC	03/20/2008 / 11:25	
PCB-1268	EPA 8082	ND	ug/Kg	72.7	NAC	03/20/2008 / 11:25	
TCMX (SURROGATE)		133	%		NAC	03/20/2008 / 11:25	

Customer: ATC Associates

Workorder No. 0803-00126

Sample: 015 SB-14 (0-2')
(Continued)

Parameter	Method	Results	Units	PQL	Tech	Analysis Date/Time	Qual
DCB (SURROGATE)		339	%		NAC	03/20/2008 / 11:25	G2,R1
Percent Solids	SM 2540G	87.0	%		TLL	03/17/2008 / 7:26	
Flame/ICP Solid Digestion	EPA 3050B	94.3396			TLL	03/17/2008 / 10:12	
PCB OIL/SOIL EXTRACTIONS		15.81	G		LHP	03/17/2008 / 18:27	

Sample: 016 SB-14 (5-10')
Collection Date: 03/13/2008 Time: 11:05:00AM **Received Date: 03/14/2008 Time: 9:00:00AM**
Matrix: SOIL

Parameter	Method	Results	Units	PQL	Tech	Analysis Date/Time	Qual
TCL VOLATILES-SOIL							
Vinyl Chloride	EPA 8260B	ND	ug/Kg	8.4	NAC	03/21/2008 / 17:26	
Chloromethane	EPA 8260B	ND	ug/Kg	8.4	NAC	03/21/2008 / 17:26	
Bromomethane	EPA 8260B	ND	ug/Kg	8.4	NAC	03/21/2008 / 17:26	
Chloroethane	EPA 8260B	ND	ug/Kg	8.4	NAC	03/21/2008 / 17:26	
1,1-Dichloroethylene	EPA 8260B	ND	ug/Kg	8.4	NAC	03/21/2008 / 17:26	
Acetone	EPA 8260B	ND	ug/Kg	42	NAC	03/21/2008 / 17:26	
Methylene Chloride	EPA 8260B	ND	ug/Kg	34	NAC	03/21/2008 / 17:26	
Methyl-Tert-Butyl-Ether	EPA 8260B	ND	ug/Kg	8.4	NAC	03/21/2008 / 17:26	
trans-1,2-Dichloroethylene	EPA 8260B	ND	ug/Kg	8.4	NAC	03/21/2008 / 17:26	
1,1-Dichloroethane	EPA 8260B	ND	ug/Kg	8.4	NAC	03/21/2008 / 17:26	
2-Butanone-(MEK)	EPA 8260B	ND	ug/Kg	42	NAC	03/21/2008 / 17:26	
cis-1,2-Dichloroethylene	EPA 8260B	ND	ug/Kg	8.4	NAC	03/21/2008 / 17:26	
Carbon Disulfide	EPA 8260B	ND	ug/Kg	8.4	NAC	03/21/2008 / 17:26	
Chloroform	EPA 8260B	ND	ug/Kg	8.4	NAC	03/21/2008 / 17:26	
1,1,1-Trichloroethane	EPA 8260B	ND	ug/Kg	8.4	NAC	03/21/2008 / 17:26	
Carbon Tetrachloride	EPA 8260B	ND	ug/Kg	8.4	NAC	03/21/2008 / 17:26	
Benzene	EPA 8260B	ND	ug/Kg	8.4	NAC	03/21/2008 / 17:26	
1,2-Dichloroethane	EPA 8260B	ND	ug/Kg	8.4	NAC	03/21/2008 / 17:26	
Trichloroethylene	EPA 8260B	ND	ug/Kg	8.4	NAC	03/21/2008 / 17:26	
1,2-Dichloropropane	EPA 8260B	ND	ug/Kg	8.4	NAC	03/21/2008 / 17:26	
4-Methyl-2-Pentanone (MIBK)	EPA 8260B	ND	ug/Kg	42	NAC	03/21/2008 / 17:26	
cis-1,3-Dichloropropene	EPA 8260B	ND	ug/Kg	8.4	NAC	03/21/2008 / 17:26	

Customer: ATC Associates

Workorder No. 0803-00126

Sample: 016 SB-14 (5-10')
(Continued)

Parameter	Method	Results	Units	PQL	Tech	Analysis Date/Time	Qual
Toluene	EPA 8260B	ND	ug/Kg	8.4	NAC	03/21/2008 / 17:26	
trans-1,3-Dichloropropene	EPA 8260B	ND	ug/Kg	8.4	NAC	03/21/2008 / 17:26	
Bromodichloromethane	EPA 8260B	ND	ug/Kg	8.4	NAC	03/21/2008 / 17:26	
1,1,2-Trichloroethane	EPA 8260B	ND	ug/Kg	8.4	NAC	03/21/2008 / 17:26	
2-Hexanone	EPA 8260B	ND	ug/Kg	42	NAC	03/21/2008 / 17:26	
Tetrachloroethylene	EPA 8260B	ND	ug/Kg	8.4	NAC	03/21/2008 / 17:26	
Dibromochloromethane	EPA 8260B	ND	ug/Kg	8.4	NAC	03/21/2008 / 17:26	
Chlorobenzene	EPA 8260B	ND	ug/Kg	8.4	NAC	03/21/2008 / 17:26	
Ethylbenzene	EPA 8260B	ND	ug/Kg	8.4	NAC	03/21/2008 / 17:26	
M & P XYLENE	EPA 8260B	ND	ug/Kg	17	NAC	03/21/2008 / 17:26	
O-XYLENE	EPA 8260B	ND	ug/Kg	8.4	NAC	03/21/2008 / 17:26	
Styrene	EPA 8260B	ND	ug/Kg	8.4	NAC	03/21/2008 / 17:26	
Bromoform	EPA 8260B	ND	ug/Kg	8.4	NAC	03/21/2008 / 17:26	
1,1,2,2-Tetrachloroethane	EPA 8260B	ND	ug/Kg	8.4	NAC	03/21/2008 / 17:26	
DIBROMOFLUOROMETHANE (SURR)		101	%		NAC	03/21/2008 / 17:26	
TOLUENE-D8 (SURROGATE)		92.6	%		NAC	03/21/2008 / 17:26	
4-BROMOFLUOROBENZENE (SURR)		87.8	%		NAC	03/21/2008 / 17:26	
TCL SEMIVOLATILE-SOILS							
bis(2-Chloroethyl)ether	EPA 8270C	ND	ug/Kg	180	MVP	03/20/2008 / 16:51	
Phenol	EPA 8270C	ND	ug/Kg	180	MVP	03/20/2008 / 16:51	
2-Chlorophenol	EPA 8270C	ND	ug/Kg	180	MVP	03/20/2008 / 16:51	
1,3-Dichlorobenzene	EPA 8270C	ND	ug/Kg	180	MVP	03/20/2008 / 16:51	
1,4-Dichlorobenzene	EPA 8270C	ND	ug/Kg	180	MVP	03/20/2008 / 16:51	
1,2-Dichlorobenzene	EPA 8270C	ND	ug/Kg	180	MVP	03/20/2008 / 16:51	
2,2'-oxybis(1-Chloropropane	EPA 8270C	ND	ug/Kg	180	MVP	03/20/2008 / 16:51	
2-Methyl Phenol	EPA 8270C	ND	ug/Kg	180	MVP	03/20/2008 / 16:51	
Hexachloroethane	EPA 8270C	ND	ug/Kg	180	MVP	03/20/2008 / 16:51	
N-Nitroso-di-n-propylamine	EPA 8270C	ND	ug/Kg	180	MVP	03/20/2008 / 16:51	
3&4-Methyl Phenol	EPA 8270C	ND	ug/Kg	360	MVP	03/20/2008 / 16:51	
Nitrobenzene	EPA 8270C	ND	ug/Kg	180	MVP	03/20/2008 / 16:51	
Isophorone	EPA 8270C	ND	ug/Kg	180	MVP	03/20/2008 / 16:51	
2-Nitrophenol	EPA 8270C	ND	ug/Kg	180	MVP	03/20/2008 / 16:51	
2,4-Dimethylphenol	EPA 8270C	ND	ug/Kg	180	MVP	03/20/2008 / 16:51	
bis(2-Chloroethoxy)methane	EPA 8270C	ND	ug/Kg	180	MVP	03/20/2008 / 16:51	

Customer: ATC Associates

Workorder No. 0803-00126

Sample: 016 SB-14 (5-10')
(Continued)

Parameter	Method	Results	Units	PQL	Tech	Analysis Date/Time	Qual
2,4-Dichlorophenol	EPA 8270C	ND	ug/Kg	180	MVP	03/20/2008 / 16:51	
1,2,4-Trichlorobenzene	EPA 8270C	ND	ug/Kg	180	MVP	03/20/2008 / 16:51	
Naphthalene	EPA 8270C	ND	ug/Kg	180	MVP	03/20/2008 / 16:51	
4-Chloroanaline	EPA 8270C	ND	ug/Kg	180	MVP	03/20/2008 / 16:51	
Hexachlorobutadiene	EPA 8270C	ND	ug/Kg	180	MVP	03/20/2008 / 16:51	
4-Chloro-3-methylphenol	EPA 8270C	ND	ug/Kg	180	MVP	03/20/2008 / 16:51	
2-Methyl Naphthalene	EPA 8270C	ND	ug/Kg	180	MVP	03/20/2008 / 16:51	
Hexachlorocyclopentadiene	EPA 8270C	ND	ug/Kg	180	MVP	03/20/2008 / 16:51	
2-Chloronaphthalene	EPA 8270C	ND	ug/Kg	180	MVP	03/20/2008 / 16:51	
2,4,6-Trichlorophenol	EPA 8270C	ND	ug/Kg	180	MVP	03/20/2008 / 16:51	
2,4,5-Trichlorophenol	EPA 8270C	ND	ug/Kg	180	MVP	03/20/2008 / 16:51	
2-Nitroaniline	EPA 8270C	ND	ug/Kg	180	MVP	03/20/2008 / 16:51	
Acenaphthylene	EPA 8270C	340	ug/Kg	180	MVP	03/20/2008 / 16:51	
Dimethyl Phthalate	EPA 8270C	ND	ug/Kg	180	MVP	03/20/2008 / 16:51	
2,6-Dinitrotoluene	EPA 8270C	ND	ug/Kg	180	MVP	03/20/2008 / 16:51	
Acenaphthene	EPA 8270C	ND	ug/Kg	180	MVP	03/20/2008 / 16:51	
3-Nitroaniline	EPA 8270C	ND	ug/Kg	180	MVP	03/20/2008 / 16:51	
2,4-Dinitrophenol	EPA 8270C	ND	ug/Kg	720	MVP	03/20/2008 / 16:51	
Dibenzofuran	EPA 8270C	ND	ug/Kg	180	MVP	03/20/2008 / 16:51	
2,4-Dinitrotoluene	EPA 8270C	ND	ug/Kg	180	MVP	03/20/2008 / 16:51	
4-Nitrophenol	EPA 8270C	ND	ug/Kg	360	MVP	03/20/2008 / 16:51	
Fluorene	EPA 8270C	ND	ug/Kg	180	MVP	03/20/2008 / 16:51	
4-Chlorophenyl Phenyl Ether	EPA 8270C	ND	ug/Kg	180	MVP	03/20/2008 / 16:51	
Diethyl Phthalate	EPA 8270C	ND	ug/Kg	180	MVP	03/20/2008 / 16:51	
4-Nitroaniline	EPA 8270C	ND	ug/Kg	180	MVP	03/20/2008 / 16:51	
2-Methyl-4,6-dinitrophenol	EPA 8270C	ND	ug/Kg	720	MVP	03/20/2008 / 16:51	
N-Nitrosodiphenylamine	EPA 8270C	ND	ug/Kg	180	MVP	03/20/2008 / 16:51	
4-Bromophenyl Phenyl Ether	EPA 8270C	ND	ug/Kg	180	MVP	03/20/2008 / 16:51	
Hexachlorobenzene	EPA 8270C	ND	ug/Kg	180	MVP	03/20/2008 / 16:51	
Pentachlorophenol	EPA 8270C	ND	ug/Kg	720	MVP	03/20/2008 / 16:51	
Phenanthrene	EPA 8270C	1700	ug/Kg	180	MVP	03/20/2008 / 16:51	
Anthracene	EPA 8270C	350	ug/Kg	180	MVP	03/20/2008 / 16:51	
Di-n-butylphthalate	EPA 8270C	ND	ug/Kg	180	MVP	03/20/2008 / 16:51	
Fluoranthene	EPA 8270C	2100	ug/Kg	180	MVP	03/20/2008 / 16:51	

Customer: ATC Associates

Workorder No. 0803-00126

Sample: 016 SB-14 (5-10')
(Continued)

Parameter	Method	Results	Units	PQL	Tech	Analysis Date/Time	Qual
Pyrene	EPA 8270C	2500	ug/Kg	180	MVP	03/20/2008 / 16:51	
Butyl Benzyl Phthalate	EPA 8270C	ND	ug/Kg	180	MVP	03/20/2008 / 16:51	
3,3'-Dichlorobenzidine	EPA 8270C	ND	ug/Kg	180	MVP	03/20/2008 / 16:51	
Benzo(a)anthracene	EPA 8270C	970	ug/Kg	180	MVP	03/20/2008 / 16:51	
Chrysene	EPA 8270C	1000	ug/Kg	180	MVP	03/20/2008 / 16:51	
bis(2-Ethylhexyl)phthalate	EPA 8270C	ND	ug/Kg	180	MVP	03/20/2008 / 16:51	
Di-n-octyl phthalate	EPA 8270C	ND	ug/Kg	180	MVP	03/20/2008 / 16:51	
Indeno (1,2,3-cd)Pyrene	EPA 8270C	610	ug/Kg	180	MVP	03/20/2008 / 16:51	
Benzo(b)fluoranthene	EPA 8270C	690	ug/Kg	180	MVP	03/20/2008 / 16:51	
Benzo(k)fluoranthene	EPA 8270C	820	ug/Kg	180	MVP	03/20/2008 / 16:51	
Benzo(a)pyrene	EPA 8270C	930	ug/Kg	180	MVP	03/20/2008 / 16:51	
Dibenzo(a,h)Anthracene	EPA 8270C	ND	ug/Kg	180	MVP	03/20/2008 / 16:51	
Benzo (g,h,i) perylene	EPA 8270C	770	ug/Kg	180	MVP	03/20/2008 / 16:51	
2-FLUOROPHENOL (SURR)		34.1	%		MVP	03/20/2008 / 16:51	
PHENOL-D5 (SURR)		36.5	%		MVP	03/20/2008 / 16:51	
NITROBENZENE-D5 (SURR)		65.0	%		MVP	03/20/2008 / 16:51	
2-FLUOROBIPHENYL (SURR)		73.8	%		MVP	03/20/2008 / 16:51	
2,4,6-TRIBROMOPHENOL (SURR)		20.2	%		MVP	03/20/2008 / 16:51	
TERPHENYL-D14 (SURR)		91.4	%		MVP	03/20/2008 / 16:51	
Target Analyte List Metals							
Antimony	6010B, SW-846	ND	mg/Kg	4.37	PJS	03/19/2008 / 15:55	
Aluminum	6010B, SW-846	5100	mg/Kg	21.6	PJS	03/19/2008 / 15:55	MHA
Arsenic	6010B, SW-846	ND	mg/Kg	5.41	PJS	03/19/2008 / 15:55	
Barium	6010B, SW-846	28.4	mg/Kg	3.2	PJS	03/19/2008 / 15:55	
Beryllium	6010B, SW-846	ND	mg/Kg	0.324	PJS	03/19/2008 / 15:55	
Cadmium	6010B, SW-846	ND	mg/Kg	0.649	PJS	03/24/2008 / 15:55	RL7
Chromium	6010B, SW-846	8.43	mg/Kg	1.08	PJS	03/19/2008 / 15:55	
Calcium	6010B, SW-846	40000	mg/Kg	162	PJS	03/19/2008 / 15:55	MHA
Iron	6010B, SW-846	7150	mg/Kg	10.8	PJS	03/19/2008 / 15:55	MHA
Cobalt	6010B, SW-846	ND	mg/Kg	6.49	PJS	03/19/2008 / 15:55	
Copper	6010B, SW-846	6.46	mg/Kg	5.41	PJS	03/19/2008 / 15:55	
Lead	6010B, SW-846	8.50	mg/Kg	6.49	PJS	03/24/2008 / 15:55	RL7
Magnesium	6010B, SW-846	2140	mg/Kg	130	PJS	03/19/2008 / 15:55	
Manganese	6010B, SW-846	149	mg/Kg	1.62	PJS	03/19/2008 / 15:55	

Customer: ATC Associates

Workorder No. 0803-00126

Sample: 016 SB-14 (5-10')
(Continued)

Parameter	Method	Results	Units	PQL	Tech	Analysis Date/Time	Qual
Mercury	SW-846; 7471A	ND	mg/Kg	0.0332	TDJ	03/21/2008 / 16:48	
Nickel	6010B, SW-846	5.89	mg/Kg	4.32	PJS	03/19/2008 / 15:55	
Vanadium	6010B, SW-846	6.97	mg/Kg	5.41	PJS	03/19/2008 / 15:55	
Selenium	6010B, SW-846	ND	mg/Kg	9.95	PJS	03/24/2008 / 15:55	RL7
Potassium	6010B, SW-846	729	mg/Kg	162	PJS	03/19/2008 / 15:55	
Silver	6010B, SW-846	ND	mg/Kg	0.54	PJS	03/19/2008 / 15:55	
Sodium	6010B, SW-846	657	mg/Kg	162	PJS	03/19/2008 / 15:55	
Thallium	6010B, SW-846	ND	mg/Kg	2.16	PJS	03/19/2008 / 15:55	
Zinc	6010B, SW-846	22.6	mg/Kg	5.41	PJS	03/19/2008 / 15:55	
Pesticides/PCBs							
Pesticides-Soil/Solid							
alpha-BHC	EPA 8081A	ND	ug/Kg	1.8	NAC	03/22/2008 / 11:14	
beta-BHC	EPA 8081A	ND	ug/Kg	1.8	NAC	03/22/2008 / 11:14	
gamma-BHC (Lindane)	EPA 8081A	ND	ug/Kg	1.8	NAC	03/22/2008 / 11:14	
delta-BHC	EPA 8081A	ND	ug/Kg	1.8	NAC	03/22/2008 / 11:14	
Heptachlor	EPA 8081A	ND	ug/Kg	1.8	NAC	03/22/2008 / 11:14	
Heptachlor Epoxide	EPA 8081A	ND	ug/Kg	1.8	NAC	03/22/2008 / 11:14	
Aldrin	EPA 8081A	ND	ug/Kg	1.8	NAC	03/22/2008 / 11:14	
Dieldrin	EPA 8081A	ND	ug/Kg	1.8	NAC	03/22/2008 / 11:14	
Endrin	EPA 8081A	ND	ug/Kg	1.8	NAC	03/22/2008 / 11:14	
4,4'-DDD	EPA 8081A	8.46	ug/Kg	1.8	NAC	03/22/2008 / 11:14	
4,4'-DDE	EPA 8081A	14.2	ug/Kg	1.8	NAC	03/22/2008 / 11:14	
4,4'-DDT	EPA 8081A	58.2	ug/Kg	1.8	NAC	03/22/2008 / 11:14	
Endosulfan I	EPA 8081A	ND	ug/Kg	1.8	NAC	03/22/2008 / 11:14	
Endosulfan II	EPA 8081A	ND	ug/Kg	1.8	NAC	03/22/2008 / 11:14	
Endosulfan Sulfate	EPA 8081A	ND	ug/Kg	1.8	NAC	03/22/2008 / 11:14	
Endrin Aldehyde	EPA 8081A	ND	ug/Kg	1.8	NAC	03/22/2008 / 11:14	
Methoxychlor	EPA 8081A	ND	ug/Kg	1.8	NAC	03/22/2008 / 11:14	
Endrin Ketone	EPA 8081A	ND	ug/Kg	1.8	NAC	03/22/2008 / 11:14	
Chlordane	EPA 8081A	ND	ug/Kg	35.7	NAC	03/22/2008 / 11:14	
Toxaphene	EPA 8081A	ND	ug/Kg	35.7	NAC	03/22/2008 / 11:14	
TCMX (SURROGATE)		103	%		NAC	03/22/2008 / 11:14	
DCB (SURROGATE)		101	%		NAC	03/22/2008 / 11:14	
PCB-SOIL/SOLID							

Customer: ATC Associates

Workorder No. 0803-00126

Sample: 016 SB-14 (5-10')
(Continued)

Parameter	Method	Results	Units	PQL	Tech	Analysis Date/Time	Qual
PCB-1016	EPA 8082	ND	ug/Kg	35.7	NAC	03/20/2008 / :39	
PCB-1221	EPA 8082	ND	ug/Kg	35.7	NAC	03/20/2008 / :39	
PCB-1232	EPA 8082	ND	ug/Kg	35.7	NAC	03/20/2008 / :39	
PCB-1242	EPA 8082	ND	ug/Kg	35.7	NAC	03/20/2008 / :39	
PCB-1248	EPA 8082	ND	ug/Kg	35.7	NAC	03/20/2008 / :39	
PCB-1254	EPA 8082	ND	ug/Kg	35.7	NAC	03/20/2008 / :39	
PCB-1260	EPA 8082	ND	ug/Kg	35.7	NAC	03/20/2008 / :39	
PCB-1262	EPA 8082	ND	ug/Kg	35.7	NAC	03/20/2008 / :39	
PCB-1268	EPA 8082	ND	ug/Kg	35.7	NAC	03/20/2008 / :39	
TCMX (SURROGATE)		129	%		NAC	03/20/2008 / :39	
DCB (SURROGATE)		154	%		NAC	03/20/2008 / :39	G2
Percent Solids	SM 2540G	92.5	%		TLL	03/17/2008 / 7:26	
Flame/ICP Solid Digestion	EPA 3050B	100.0000			TLL	03/17/2008 / 10:12	
PCB OIL/SOIL EXTRACTIONS		30.27	G		LHP	03/17/2008 / 18:27	

Sample: 017 SB-15 (0-2')
Collection Date: 03/13/2008 Time: 11:20:00AM **Received Date: 03/14/2008 Time: 9:00:00AM**
Matrix: SOIL

Parameter	Method	Results	Units	PQL	Tech	Analysis Date/Time	Qual
TCL VOLATILES-SOIL							
Vinyl Chloride	EPA 8260B	ND	ug/Kg	8.2	NAC	03/24/2008 / 11:48	
Chloromethane	EPA 8260B	ND	ug/Kg	8.2	NAC	03/24/2008 / 11:48	
Bromomethane	EPA 8260B	ND	ug/Kg	8.2	NAC	03/24/2008 / 11:48	
Chloroethane	EPA 8260B	ND	ug/Kg	8.2	NAC	03/24/2008 / 11:48	
1,1-Dichloroethylene	EPA 8260B	ND	ug/Kg	8.2	NAC	03/24/2008 / 11:48	
Acetone	EPA 8260B	ND	ug/Kg	41	NAC	03/24/2008 / 11:48	
Methylene Chloride	EPA 8260B	ND	ug/Kg	33	NAC	03/24/2008 / 11:48	
Methyl-Tert-Butyl-Ether	EPA 8260B	ND	ug/Kg	8.2	NAC	03/24/2008 / 11:48	
trans-1,2-Dichloroethylene	EPA 8260B	ND	ug/Kg	8.2	NAC	03/24/2008 / 11:48	
1,1-Dichloroethane	EPA 8260B	ND	ug/Kg	8.2	NAC	03/24/2008 / 11:48	
2-Butanone-(MEK)	EPA 8260B	ND	ug/Kg	41	NAC	03/24/2008 / 11:48	
cis-1,2-Dichloroethylene	EPA 8260B	ND	ug/Kg	8.2	NAC	03/24/2008 / 11:48	

Customer: ATC Associates

Workorder No. 0803-00126

Sample: 017 SB-15 (0-2')
(Continued)

Parameter	Method	Results	Units	PQL	Tech	Analysis Date/Time	Qual
Carbon Disulfide	EPA 8260B	ND	ug/Kg	8.2	NAC	03/24/2008 / 11:48	
Chloroform	EPA 8260B	ND	ug/Kg	8.2	NAC	03/24/2008 / 11:48	
1,1,1-Trichloroethane	EPA 8260B	ND	ug/Kg	8.2	NAC	03/24/2008 / 11:48	
Carbon Tetrachloride	EPA 8260B	ND	ug/Kg	8.2	NAC	03/24/2008 / 11:48	
Benzene	EPA 8260B	ND	ug/Kg	8.2	NAC	03/24/2008 / 11:48	
1,2-Dichloroethane	EPA 8260B	ND	ug/Kg	8.2	NAC	03/24/2008 / 11:48	
Trichloroethylene	EPA 8260B	ND	ug/Kg	8.2	NAC	03/24/2008 / 11:48	
1,2-Dichloropropane	EPA 8260B	ND	ug/Kg	8.2	NAC	03/24/2008 / 11:48	
4-Methyl-2-Pentanone (MIBK)	EPA 8260B	ND	ug/Kg	41	NAC	03/24/2008 / 11:48	
cis-1,3-Dichloropropene	EPA 8260B	ND	ug/Kg	8.2	NAC	03/24/2008 / 11:48	
Toluene	EPA 8260B	ND	ug/Kg	8.2	NAC	03/24/2008 / 11:48	
trans-1,3-Dichloropropene	EPA 8260B	ND	ug/Kg	8.2	NAC	03/24/2008 / 11:48	
Bromodichloromethane	EPA 8260B	ND	ug/Kg	8.2	NAC	03/24/2008 / 11:48	
1,1,2-Trichloroethane	EPA 8260B	ND	ug/Kg	8.2	NAC	03/24/2008 / 11:48	
2-Hexanone	EPA 8260B	ND	ug/Kg	41	NAC	03/24/2008 / 11:48	
Tetrachloroethylene	EPA 8260B	ND	ug/Kg	8.2	NAC	03/24/2008 / 11:48	
Dibromochloromethane	EPA 8260B	ND	ug/Kg	8.2	NAC	03/24/2008 / 11:48	
Chlorobenzene	EPA 8260B	ND	ug/Kg	8.2	NAC	03/24/2008 / 11:48	
Ethylbenzene	EPA 8260B	ND	ug/Kg	8.2	NAC	03/24/2008 / 11:48	
M & P XYLENE	EPA 8260B	ND	ug/Kg	16	NAC	03/24/2008 / 11:48	
O-XYLENE	EPA 8260B	ND	ug/Kg	8.2	NAC	03/24/2008 / 11:48	
Styrene	EPA 8260B	ND	ug/Kg	8.2	NAC	03/24/2008 / 11:48	
Bromoform	EPA 8260B	ND	ug/Kg	8.2	NAC	03/24/2008 / 11:48	
1,1,2,2-Tetrachloroethane	EPA 8260B	ND	ug/Kg	8.2	NAC	03/24/2008 / 11:48	
DIBROMOFLUOROMETHANE (SURR)		104	%		NAC	03/24/2008 / 11:48	
TOLUENE-D8 (SURROGATE)		90.1	%		NAC	03/24/2008 / 11:48	
4-BROMOFLUOROBENZENE (SURR)		75.8	%		NAC	03/24/2008 / 11:48	
TCL SEMIVOLATILE-SOILS							
bis(2-Chloroethyl)ether	EPA 8270C	ND	ug/Kg	810	MVP	03/20/2008 / 17:29	
Phenol	EPA 8270C	ND	ug/Kg	810	MVP	03/20/2008 / 17:29	
2-Chlorophenol	EPA 8270C	ND	ug/Kg	810	MVP	03/20/2008 / 17:29	
1,3-Dichlorobenzene	EPA 8270C	ND	ug/Kg	810	MVP	03/20/2008 / 17:29	
1,4-Dichlorobenzene	EPA 8270C	ND	ug/Kg	810	MVP	03/20/2008 / 17:29	
1,2-Dichlorobenzene	EPA 8270C	ND	ug/Kg	810	MVP	03/20/2008 / 17:29	

Customer: ATC Associates

Workorder No. 0803-00126

Sample: 017 SB-15 (0-2')
(Continued)

Parameter	Method	Results	Units	PQL	Tech	Analysis Date/Time	Qual
2,2'-oxybis(1-Chloropropane	EPA 8270C	ND	ug/Kg	810	MVP	03/20/2008 / 17:29	
2-Methyl Phenol	EPA 8270C	ND	ug/Kg	810	MVP	03/20/2008 / 17:29	
Hexachloroethane	EPA 8270C	ND	ug/Kg	810	MVP	03/20/2008 / 17:29	
N-Nitroso-di-n-propylamine	EPA 8270C	ND	ug/Kg	810	MVP	03/20/2008 / 17:29	
3&4-Methyl Phenol	EPA 8270C	ND	ug/Kg	1600	MVP	03/20/2008 / 17:29	
Nitrobenzene	EPA 8270C	ND	ug/Kg	810	MVP	03/20/2008 / 17:29	
Isophorone	EPA 8270C	ND	ug/Kg	810	MVP	03/20/2008 / 17:29	
2-Nitrophenol	EPA 8270C	ND	ug/Kg	810	MVP	03/20/2008 / 17:29	
2,4-Dimethylphenol	EPA 8270C	ND	ug/Kg	810	MVP	03/20/2008 / 17:29	
bis(2-Chloroethoxy)methane	EPA 8270C	ND	ug/Kg	810	MVP	03/20/2008 / 17:29	
2,4-Dichlorophenol	EPA 8270C	ND	ug/Kg	810	MVP	03/20/2008 / 17:29	
1,2,4-Trichlorobenzene	EPA 8270C	ND	ug/Kg	810	MVP	03/20/2008 / 17:29	
Naphthalene	EPA 8270C	ND	ug/Kg	810	MVP	03/20/2008 / 17:29	
4-Chloroanaline	EPA 8270C	ND	ug/Kg	810	MVP	03/20/2008 / 17:29	
Hexachlorobutadiene	EPA 8270C	ND	ug/Kg	810	MVP	03/20/2008 / 17:29	
4-Chloro-3-methylphenol	EPA 8270C	ND	ug/Kg	810	MVP	03/20/2008 / 17:29	
2-Methyl Naphthalene	EPA 8270C	ND	ug/Kg	810	MVP	03/20/2008 / 17:29	
Hexachlorocyclopentadiene	EPA 8270C	ND	ug/Kg	810	MVP	03/20/2008 / 17:29	
2-Chloronaphthalene	EPA 8270C	ND	ug/Kg	810	MVP	03/20/2008 / 17:29	
2,4,6-Trichlorophenol	EPA 8270C	ND	ug/Kg	810	MVP	03/20/2008 / 17:29	
2,4,5-Trichlorophenol	EPA 8270C	ND	ug/Kg	810	MVP	03/20/2008 / 17:29	
2-Nitroaniline	EPA 8270C	ND	ug/Kg	810	MVP	03/20/2008 / 17:29	
Acenaphthylene	EPA 8270C	820	ug/Kg	810	MVP	03/20/2008 / 17:29	
Dimethyl Phthalate	EPA 8270C	ND	ug/Kg	810	MVP	03/20/2008 / 17:29	
2,6-Dinitrotoluene	EPA 8270C	ND	ug/Kg	810	MVP	03/20/2008 / 17:29	
Acenaphthene	EPA 8270C	ND	ug/Kg	810	MVP	03/20/2008 / 17:29	
3-Nitroaniline	EPA 8270C	ND	ug/Kg	810	MVP	03/20/2008 / 17:29	
2,4-Dinitrophenol	EPA 8270C	ND	ug/Kg	3200	MVP	03/20/2008 / 17:29	
Dibenzofuran	EPA 8270C	ND	ug/Kg	810	MVP	03/20/2008 / 17:29	
2,4-Dinitrotoluene	EPA 8270C	ND	ug/Kg	810	MVP	03/20/2008 / 17:29	
4-Nitrophenol	EPA 8270C	ND	ug/Kg	1600	MVP	03/20/2008 / 17:29	
Fluorene	EPA 8270C	ND	ug/Kg	810	MVP	03/20/2008 / 17:29	
4-Chlorophenyl Phenyl Ether	EPA 8270C	ND	ug/Kg	810	MVP	03/20/2008 / 17:29	
Diethyl Phthalate	EPA 8270C	ND	ug/Kg	810	MVP	03/20/2008 / 17:29	

Customer: ATC Associates

Workorder No. 0803-00126

Sample: 017 SB-15 (0-2')
(Continued)

Parameter	Method	Results	Units	PQL	Tech	Analysis Date/Time	Qual
4-Nitroaniline	EPA 8270C	ND	ug/Kg	810	MVP	03/20/2008 / 17:29	
2-Methyl-4,6-dinitrophenol	EPA 8270C	ND	ug/Kg	3200	MVP	03/20/2008 / 17:29	
N-Nitrosodiphenylamine	EPA 8270C	ND	ug/Kg	810	MVP	03/20/2008 / 17:29	
4-Bromophenyl Phenyl Ether	EPA 8270C	ND	ug/Kg	810	MVP	03/20/2008 / 17:29	
Hexachlorobenzene	EPA 8270C	ND	ug/Kg	810	MVP	03/20/2008 / 17:29	
Pentachlorophenol	EPA 8270C	ND	ug/Kg	3200	MVP	03/20/2008 / 17:29	
Phenanthrene	EPA 8270C	1300	ug/Kg	810	MVP	03/20/2008 / 17:29	
Anthracene	EPA 8270C	ND	ug/Kg	810	MVP	03/20/2008 / 17:29	
Di-n-butylphthalate	EPA 8270C	ND	ug/Kg	810	MVP	03/20/2008 / 17:29	
Fluoranthene	EPA 8270C	2400	ug/Kg	810	MVP	03/20/2008 / 17:29	
Pyrene	EPA 8270C	4300	ug/Kg	810	MVP	03/20/2008 / 17:29	
Butyl Benzyl Phthalate	EPA 8270C	ND	ug/Kg	810	MVP	03/20/2008 / 17:29	
3,3'-Dichlorobenzidine	EPA 8270C	ND	ug/Kg	810	MVP	03/20/2008 / 17:29	
Benzo(a)anthracene	EPA 8270C	1600	ug/Kg	810	MVP	03/20/2008 / 17:29	
Chrysene	EPA 8270C	1800	ug/Kg	810	MVP	03/20/2008 / 17:29	
bis(2-Ethylhexyl)phthalate	EPA 8270C	ND	ug/Kg	810	MVP	03/20/2008 / 17:29	
Di-n-octyl phthalate	EPA 8270C	ND	ug/Kg	810	MVP	03/20/2008 / 17:29	
Indeno (1,2,3-cd)Pyrene	EPA 8270C	1000	ug/Kg	810	MVP	03/20/2008 / 17:29	
Benzo(b)fluoranthene	EPA 8270C	1100	ug/Kg	810	MVP	03/20/2008 / 17:29	
Benzo(k)fluoranthene	EPA 8270C	1200	ug/Kg	810	MVP	03/20/2008 / 17:29	
Benzo(a)pyrene	EPA 8270C	1200	ug/Kg	810	MVP	03/20/2008 / 17:29	
Dibenzo(a,h)Anthracene	EPA 8270C	ND	ug/Kg	810	MVP	03/20/2008 / 17:29	
Benzo (g,h,i) perylene	EPA 8270C	ND	ug/Kg	810	MVP	03/20/2008 / 17:29	
2-FLUOROPHENOL (SURR)		42.5	%		MVP	03/20/2008 / 17:29	
PHENOL-D5 (SURR)		45.3	%		MVP	03/20/2008 / 17:29	
NITROBENZENE-D5 (SURR)		81.0	%		MVP	03/20/2008 / 17:29	
2-FLUOROBIPHENYL (SURR)		87.7	%		MVP	03/20/2008 / 17:29	
2,4,6-TRIBROMOPHENOL (SURR)		46.5	%		MVP	03/20/2008 / 17:29	
TERPHENYL-D14 (SURR)		114	%		MVP	03/20/2008 / 17:29	
Target Analyte List Metals							
Antimony	6010B, SW-846	ND	mg/Kg	4.33	PJS	03/19/2008 / 15:55	
Aluminum	6010B, SW-846	4560	mg/Kg	21.4	PJS	03/19/2008 / 15:55	
Arsenic	6010B, SW-846	13.6	mg/Kg	5.36	PJS	03/19/2008 / 15:55	
Barium	6010B, SW-846	373	mg/Kg	3.2	PJS	03/19/2008 / 15:55	

Customer: ATC Associates

Workorder No. 0803-00126

Sample: 017 SB-15 (0-2')
(Continued)

Parameter	Method	Results	Units	PQL	Tech	Analysis Date/Time	Qual
Beryllium	6010B, SW-846	ND	mg/Kg	0.322	PJS	03/19/2008 / 15:55	
Cadmium	6010B, SW-846	ND	mg/Kg	0.643	PJS	03/20/2008 / 15:55	RL7
Chromium	6010B, SW-846	16.8	mg/Kg	1.07	PJS	03/19/2008 / 15:55	
Calcium	6010B, SW-846	33500	mg/Kg	161	PJS	03/19/2008 / 15:55	
Iron	6010B, SW-846	11800	mg/Kg	10.7	PJS	03/19/2008 / 15:55	
Cobalt	6010B, SW-846	ND	mg/Kg	6.43	PJS	03/19/2008 / 15:55	
Copper	6010B, SW-846	50.1	mg/Kg	5.36	PJS	03/19/2008 / 15:55	
Lead	6010B, SW-846	923	mg/Kg	6.43	PJS	03/20/2008 / 15:55	RL7
Magnesium	6010B, SW-846	4080	mg/Kg	129	PJS	03/19/2008 / 15:55	
Manganese	6010B, SW-846	201	mg/Kg	1.61	PJS	03/19/2008 / 15:55	
Mercury	SW-846; 7471A	0.176	mg/Kg	0.0362	TDJ	03/21/2008 / 16:48	
Nickel	6010B, SW-846	16.8	mg/Kg	4.29	PJS	03/19/2008 / 15:55	
Vanadium	6010B, SW-846	18.5	mg/Kg	5.36	PJS	03/19/2008 / 15:55	
Selenium	6010B, SW-846	ND	mg/Kg	9.86	PJS	03/20/2008 / 15:55	RL7
Potassium	6010B, SW-846	1050	mg/Kg	161	PJS	03/19/2008 / 15:55	
Silver	6010B, SW-846	ND	mg/Kg	0.54	PJS	03/19/2008 / 15:55	
Sodium	6010B, SW-846	601	mg/Kg	161	PJS	03/19/2008 / 15:55	
Thallium	6010B, SW-846	4.11	mg/Kg	2.14	PJS	03/19/2008 / 15:55	
Zinc	6010B, SW-846	307	mg/Kg	5.36	PJS	03/19/2008 / 15:55	
Pesticides/PCBs							
Pesticides-Soil/Solid							
alpha-BHC	EPA 8081A	ND	ug/Kg	1.8	NAC	03/22/2008 / 5:00	
beta-BHC	EPA 8081A	ND	ug/Kg	1.8	NAC	03/22/2008 / 5:00	
gamma-BHC (Lindane)	EPA 8081A	ND	ug/Kg	1.8	NAC	03/22/2008 / 5:00	
delta-BHC	EPA 8081A	ND	ug/Kg	1.8	NAC	03/22/2008 / 5:00	
Heptachlor	EPA 8081A	ND	ug/Kg	1.8	NAC	03/22/2008 / 5:00	
Heptachlor Epoxide	EPA 8081A	ND	ug/Kg	1.8	NAC	03/22/2008 / 5:00	
Aldrin	EPA 8081A	ND	ug/Kg	1.8	NAC	03/22/2008 / 5:00	
Dieldrin	EPA 8081A	ND	ug/Kg	1.8	NAC	03/22/2008 / 5:00	
Endrin	EPA 8081A	ND	ug/Kg	1.8	NAC	03/22/2008 / 5:00	
4,4'-DDD	EPA 8081A	14.2	ug/Kg	1.8	NAC	03/22/2008 / 5:00	
4,4'-DDE	EPA 8081A	17.5	ug/Kg	1.8	NAC	03/22/2008 / 5:00	
4,4'-DDT	EPA 8081A	108	ug/Kg	1.8	NAC	03/22/2008 / 5:00	E,R10
Endosulfan I	EPA 8081A	ND	ug/Kg	1.8	NAC	03/22/2008 / 5:00	

Customer: ATC Associates

Workorder No. 0803-00126

Sample: 017 SB-15 (0-2')
(Continued)

Parameter	Method	Results	Units	PQL	Tech	Analysis Date/Time	Qual
Endosulfan II	EPA 8081A	ND	ug/Kg	1.8	NAC	03/22/2008 / 5:00	
Endosulfan Sulfate	EPA 8081A	ND	ug/Kg	1.8	NAC	03/22/2008 / 5:00	
Endrin Aldehyde	EPA 8081A	ND	ug/Kg	1.8	NAC	03/22/2008 / 5:00	
Methoxychlor	EPA 8081A	ND	ug/Kg	1.8	NAC	03/22/2008 / 5:00	
Endrin Ketone	EPA 8081A	ND	ug/Kg	1.8	NAC	03/22/2008 / 5:00	
Chlordane	EPA 8081A	ND	ug/Kg	36.4	NAC	03/22/2008 / 5:00	
Toxaphene	EPA 8081A	ND	ug/Kg	36.4	NAC	03/22/2008 / 5:00	
TCMX (SURROGATE)		99.3	%		NAC	03/22/2008 / 5:00	
DCB (SURROGATE)		89.1	%		NAC	03/22/2008 / 5:00	
PCB-SOIL/SOLID							
PCB-1016	EPA 8082	ND	ug/Kg	36.9	NAC	03/20/2008 / 11:25	
PCB-1221	EPA 8082	ND	ug/Kg	36.9	NAC	03/20/2008 / 11:25	
PCB-1232	EPA 8082	ND	ug/Kg	36.9	NAC	03/20/2008 / 11:25	
PCB-1242	EPA 8082	ND	ug/Kg	36.9	NAC	03/20/2008 / 11:25	
PCB-1248	EPA 8082	ND	ug/Kg	36.9	NAC	03/20/2008 / 11:25	
PCB-1254	EPA 8082	ND	ug/Kg	36.9	NAC	03/20/2008 / 11:25	
PCB-1260	EPA 8082	362	ug/Kg	36.9	NAC	03/20/2008 / 11:25	
PCB-1262	EPA 8082	ND	ug/Kg	36.9	NAC	03/20/2008 / 11:25	
PCB-1268	EPA 8082	ND	ug/Kg	36.9	NAC	03/20/2008 / 11:25	
TCMX (SURROGATE)		110	%		NAC	03/20/2008 / 11:25	
DCB (SURROGATE)		230	%		NAC	03/20/2008 / 11:25	G2,R1
Percent Solids	SM 2540G	89.7	%		TLL	03/17/2008 / 7:26	
Flame/ICP Solid Digestion	EPA 3050B	96.1538			TLL	03/17/2008 / 10:12	
PCB OIL/SOIL EXTRACTIONS		30.20	G		LHP	03/17/2008 / 18:27	

Sample: 018 SB-15 (5-10')
Collection Date: 03/13/2008 Time: 11:25:00AM **Received Date: 03/14/2008 Time: 9:00:00AM**
Matrix: SOIL

Parameter	Method	Results	Units	PQL	Tech	Analysis Date/Time	Qual
TCL VOLATILES-SOIL							
Vinyl Chloride	EPA 8260B	ND	ug/Kg	9.4	NAC	03/21/2008 / 18:28	
Chloromethane	EPA 8260B	ND	ug/Kg	9.4	NAC	03/21/2008 / 18:28	

Customer: ATC Associates

Workorder No. 0803-00126

Sample: 018 SB-15 (5-10')
(Continued)

Parameter	Method	Results	Units	PQL	Tech	Analysis Date/Time	Qual
Bromomethane	EPA 8260B	ND	ug/Kg	9.4	NAC	03/21/2008 / 18:28	
Chloroethane	EPA 8260B	ND	ug/Kg	9.4	NAC	03/21/2008 / 18:28	
1,1-Dichloroethylene	EPA 8260B	ND	ug/Kg	9.4	NAC	03/21/2008 / 18:28	
Acetone	EPA 8260B	ND	ug/Kg	47	NAC	03/21/2008 / 18:28	
Methylene Chloride	EPA 8260B	ND	ug/Kg	38	NAC	03/21/2008 / 18:28	
Methyl-Tert-Butyl-Ether	EPA 8260B	ND	ug/Kg	9.4	NAC	03/21/2008 / 18:28	
trans-1,2-Dichloroethylene	EPA 8260B	ND	ug/Kg	9.4	NAC	03/21/2008 / 18:28	
1,1-Dichloroethane	EPA 8260B	ND	ug/Kg	9.4	NAC	03/21/2008 / 18:28	
2-Butanone-(MEK)	EPA 8260B	ND	ug/Kg	47	NAC	03/21/2008 / 18:28	
cis-1,2-Dichloroethylene	EPA 8260B	ND	ug/Kg	9.4	NAC	03/21/2008 / 18:28	
Carbon Disulfide	EPA 8260B	ND	ug/Kg	9.4	NAC	03/21/2008 / 18:28	
Chloroform	EPA 8260B	ND	ug/Kg	9.4	NAC	03/21/2008 / 18:28	
1,1,1-Trichloroethane	EPA 8260B	ND	ug/Kg	9.4	NAC	03/21/2008 / 18:28	
Carbon Tetrachloride	EPA 8260B	ND	ug/Kg	9.4	NAC	03/21/2008 / 18:28	
Benzene	EPA 8260B	ND	ug/Kg	9.4	NAC	03/21/2008 / 18:28	
1,2-Dichloroethane	EPA 8260B	ND	ug/Kg	9.4	NAC	03/21/2008 / 18:28	
Trichloroethylene	EPA 8260B	ND	ug/Kg	9.4	NAC	03/21/2008 / 18:28	
1,2-Dichloropropane	EPA 8260B	ND	ug/Kg	9.4	NAC	03/21/2008 / 18:28	
4-Methyl-2-Pentanone (MIBK)	EPA 8260B	ND	ug/Kg	47	NAC	03/21/2008 / 18:28	
cis-1,3-Dichloropropene	EPA 8260B	ND	ug/Kg	9.4	NAC	03/21/2008 / 18:28	
Toluene	EPA 8260B	ND	ug/Kg	9.4	NAC	03/21/2008 / 18:28	
trans-1,3-Dichloropropene	EPA 8260B	ND	ug/Kg	9.4	NAC	03/21/2008 / 18:28	
Bromodichloromethane	EPA 8260B	ND	ug/Kg	9.4	NAC	03/21/2008 / 18:28	
1,1,2-Trichloroethane	EPA 8260B	ND	ug/Kg	9.4	NAC	03/21/2008 / 18:28	
2-Hexanone	EPA 8260B	ND	ug/Kg	47	NAC	03/21/2008 / 18:28	I
Tetrachloroethylene	EPA 8260B	ND	ug/Kg	9.4	NAC	03/21/2008 / 18:28	I
Dibromochloromethane	EPA 8260B	ND	ug/Kg	9.4	NAC	03/21/2008 / 18:28	I
Chlorobenzene	EPA 8260B	ND	ug/Kg	9.4	NAC	03/21/2008 / 18:28	I
Ethylbenzene	EPA 8260B	ND	ug/Kg	9.4	NAC	03/21/2008 / 18:28	I
M & P XYLENE	EPA 8260B	ND	ug/Kg	19	NAC	03/21/2008 / 18:28	I
O-XYLENE	EPA 8260B	ND	ug/Kg	9.4	NAC	03/21/2008 / 18:28	I
Styrene	EPA 8260B	ND	ug/Kg	9.4	NAC	03/21/2008 / 18:28	I
Bromoform	EPA 8260B	ND	ug/Kg	9.4	NAC	03/21/2008 / 18:28	I
1,1,2,2-Tetrachloroethane	EPA 8260B	ND	ug/Kg	9.4	NAC	03/21/2008 / 18:28	I

Customer: ATC Associates

Workorder No. 0803-00126

Sample: 018 SB-15 (5-10')
(Continued)

Parameter	Method	Results	Units	PQL	Tech	Analysis Date/Time	Qual
DIBROMOFLUOROMETHANE (SURR)		115	%		NAC	03/21/2008 / 18:28	
TOLUENE-D8 (SURROGATE)		79.4	%		NAC	03/21/2008 / 18:28	GX
4-BROMOFLUOROBENZENE (SURR)		43.8	%		NAC	03/21/2008 / 18:28	GX
TCL SEMIVOLATILE-SOILS							
bis(2-Chloroethyl)ether	EPA 8270C	ND	ug/Kg	190	MVP	03/20/2008 / 18:07	
Phenol	EPA 8270C	ND	ug/Kg	190	MVP	03/20/2008 / 18:07	
2-Chlorophenol	EPA 8270C	ND	ug/Kg	190	MVP	03/20/2008 / 18:07	
1,3-Dichlorobenzene	EPA 8270C	ND	ug/Kg	190	MVP	03/20/2008 / 18:07	
1,4-Dichlorobenzene	EPA 8270C	ND	ug/Kg	190	MVP	03/20/2008 / 18:07	
1,2-Dichlorobenzene	EPA 8270C	ND	ug/Kg	190	MVP	03/20/2008 / 18:07	
2,2'-oxybis(1-Chloropropane	EPA 8270C	ND	ug/Kg	190	MVP	03/20/2008 / 18:07	
2-Methyl Phenol	EPA 8270C	ND	ug/Kg	190	MVP	03/20/2008 / 18:07	
Hexachloroethane	EPA 8270C	ND	ug/Kg	190	MVP	03/20/2008 / 18:07	
N-Nitroso-di-n-propylamine	EPA 8270C	ND	ug/Kg	190	MVP	03/20/2008 / 18:07	
3&4-Methyl Phenol	EPA 8270C	ND	ug/Kg	380	MVP	03/20/2008 / 18:07	
Nitrobenzene	EPA 8270C	ND	ug/Kg	190	MVP	03/20/2008 / 18:07	
Isophorone	EPA 8270C	ND	ug/Kg	190	MVP	03/20/2008 / 18:07	
2-Nitrophenol	EPA 8270C	ND	ug/Kg	190	MVP	03/20/2008 / 18:07	
2,4-Dimethylphenol	EPA 8270C	ND	ug/Kg	190	MVP	03/20/2008 / 18:07	
bis(2-Chloroethoxy)methane	EPA 8270C	ND	ug/Kg	190	MVP	03/20/2008 / 18:07	
2,4-Dichlorophenol	EPA 8270C	ND	ug/Kg	190	MVP	03/20/2008 / 18:07	
1,2,4-Trichlorobenzene	EPA 8270C	ND	ug/Kg	190	MVP	03/20/2008 / 18:07	
Naphthalene	EPA 8270C	ND	ug/Kg	190	MVP	03/20/2008 / 18:07	
4-Chloroanaline	EPA 8270C	ND	ug/Kg	190	MVP	03/20/2008 / 18:07	
Hexachlorobutadiene	EPA 8270C	ND	ug/Kg	190	MVP	03/20/2008 / 18:07	
4-Chloro-3-methylphenol	EPA 8270C	ND	ug/Kg	190	MVP	03/20/2008 / 18:07	
2-Methyl Naphthalene	EPA 8270C	ND	ug/Kg	190	MVP	03/20/2008 / 18:07	
Hexachlorocyclopentadiene	EPA 8270C	ND	ug/Kg	190	MVP	03/20/2008 / 18:07	
2-Chloronaphthalene	EPA 8270C	ND	ug/Kg	190	MVP	03/20/2008 / 18:07	
2,4,6-Trichlorophenol	EPA 8270C	ND	ug/Kg	190	MVP	03/20/2008 / 18:07	
2,4,5-Trichlorophenol	EPA 8270C	ND	ug/Kg	190	MVP	03/20/2008 / 18:07	
2-Nitroaniline	EPA 8270C	ND	ug/Kg	190	MVP	03/20/2008 / 18:07	
Acenaphthylene	EPA 8270C	ND	ug/Kg	190	MVP	03/20/2008 / 18:07	
Dimethyl Phthalate	EPA 8270C	ND	ug/Kg	190	MVP	03/20/2008 / 18:07	

Customer: ATC Associates

Workorder No. 0803-00126

Sample: 018 SB-15 (5-10')
(Continued)

Parameter	Method	Results	Units	PQL	Tech	Analysis Date/Time	Qual
2,6-Dinitrotoluene	EPA 8270C	ND	ug/Kg	190	MVP	03/20/2008 / 18:07	
Acenaphthene	EPA 8270C	ND	ug/Kg	190	MVP	03/20/2008 / 18:07	
3-Nitroaniline	EPA 8270C	ND	ug/Kg	190	MVP	03/20/2008 / 18:07	
2,4-Dinitrophenol	EPA 8270C	ND	ug/Kg	770	MVP	03/20/2008 / 18:07	
Dibenzofuran	EPA 8270C	ND	ug/Kg	190	MVP	03/20/2008 / 18:07	
2,4-Dinitrotoluene	EPA 8270C	ND	ug/Kg	190	MVP	03/20/2008 / 18:07	
4-Nitrophenol	EPA 8270C	ND	ug/Kg	380	MVP	03/20/2008 / 18:07	
Fluorene	EPA 8270C	ND	ug/Kg	190	MVP	03/20/2008 / 18:07	
4-Chlorophenyl Phenyl Ether	EPA 8270C	ND	ug/Kg	190	MVP	03/20/2008 / 18:07	
Diethyl Phthalate	EPA 8270C	ND	ug/Kg	190	MVP	03/20/2008 / 18:07	
4-Nitroaniline	EPA 8270C	ND	ug/Kg	190	MVP	03/20/2008 / 18:07	
2-Methyl-4,6-dinitrophenol	EPA 8270C	ND	ug/Kg	770	MVP	03/20/2008 / 18:07	
N-Nitrosodiphenylamine	EPA 8270C	ND	ug/Kg	190	MVP	03/20/2008 / 18:07	
4-Bromophenyl Phenyl Ether	EPA 8270C	ND	ug/Kg	190	MVP	03/20/2008 / 18:07	
Hexachlorobenzene	EPA 8270C	ND	ug/Kg	190	MVP	03/20/2008 / 18:07	
Pentachlorophenol	EPA 8270C	ND	ug/Kg	770	MVP	03/20/2008 / 18:07	
Phenanthrene	EPA 8270C	ND	ug/Kg	190	MVP	03/20/2008 / 18:07	
Anthracene	EPA 8270C	ND	ug/Kg	190	MVP	03/20/2008 / 18:07	
Di-n-butylphthalate	EPA 8270C	ND	ug/Kg	190	MVP	03/20/2008 / 18:07	
Fluoranthene	EPA 8270C	ND	ug/Kg	190	MVP	03/20/2008 / 18:07	
Pyrene	EPA 8270C	ND	ug/Kg	190	MVP	03/20/2008 / 18:07	
Butyl Benzyl Phthalate	EPA 8270C	ND	ug/Kg	190	MVP	03/20/2008 / 18:07	
3,3'-Dichlorobenzidine	EPA 8270C	ND	ug/Kg	190	MVP	03/20/2008 / 18:07	
Benzo(a)anthracene	EPA 8270C	ND	ug/Kg	190	MVP	03/20/2008 / 18:07	
Chrysene	EPA 8270C	ND	ug/Kg	190	MVP	03/20/2008 / 18:07	
bis(2-Ethylhexyl)phthalate	EPA 8270C	ND	ug/Kg	190	MVP	03/20/2008 / 18:07	
Di-n-octyl phthalate	EPA 8270C	ND	ug/Kg	190	MVP	03/20/2008 / 18:07	
Indeno (1,2,3-cd)Pyrene	EPA 8270C	ND	ug/Kg	190	MVP	03/20/2008 / 18:07	
Benzo(b)fluoranthene	EPA 8270C	ND	ug/Kg	190	MVP	03/20/2008 / 18:07	
Benzo(k)fluoranthene	EPA 8270C	ND	ug/Kg	190	MVP	03/20/2008 / 18:07	
Benzo(a)pyrene	EPA 8270C	ND	ug/Kg	190	MVP	03/20/2008 / 18:07	
Dibenzo(a,h)Anthracene	EPA 8270C	ND	ug/Kg	190	MVP	03/20/2008 / 18:07	
Benzo (g,h,i) perylene	EPA 8270C	ND	ug/Kg	190	MVP	03/20/2008 / 18:07	
2-FLUOROPHENOL (SURR)		43.5	%		MVP	03/20/2008 / 18:07	

Customer: ATC Associates

Workorder No. 0803-00126

Sample: 018 SB-15 (5-10')
(Continued)

Parameter	Method	Results	Units	PQL	Tech	Analysis Date/Time	Qual
PHENOL-D5 (SURR)		46.5	%		MVP	03/20/2008 / 18:07	
NITROBENZENE-D5 (SURR)		79.6	%		MVP	03/20/2008 / 18:07	
2-FLUOROBIPHENYL (SURR)		91.1	%		MVP	03/20/2008 / 18:07	
2,4,6-TRIBROMOPHENOL (SURR)		49.6	%		MVP	03/20/2008 / 18:07	
TERPHENYL-D14 (SURR)		121	%		MVP	03/20/2008 / 18:07	
Target Analyte List Metals							
Antimony	6010B, SW-846	ND	mg/Kg	4.34	PJS	03/19/2008 / 15:55	
Aluminum	6010B, SW-846	8740	mg/Kg	21.5	PJS	03/19/2008 / 15:55	
Arsenic	6010B, SW-846	10.7	mg/Kg	5.37	PJS	03/19/2008 / 15:55	
Barium	6010B, SW-846	196	mg/Kg	3.2	PJS	03/19/2008 / 15:55	
Beryllium	6010B, SW-846	ND	mg/Kg	0.322	PJS	03/19/2008 / 15:55	
Cadmium	6010B, SW-846	ND	mg/Kg	0.644	PJS	03/20/2008 / 15:55	RL7
Chromium	6010B, SW-846	10.1	mg/Kg	1.07	PJS	03/19/2008 / 15:55	
Calcium	6010B, SW-846	40300	mg/Kg	161	PJS	03/19/2008 / 15:55	
Iron	6010B, SW-846	14900	mg/Kg	10.7	PJS	03/19/2008 / 15:55	
Cobalt	6010B, SW-846	ND	mg/Kg	6.44	PJS	03/19/2008 / 15:55	
Copper	6010B, SW-846	29.7	mg/Kg	5.37	PJS	03/19/2008 / 15:55	
Lead	6010B, SW-846	188	mg/Kg	6.44	PJS	03/20/2008 / 15:55	RL7
Magnesium	6010B, SW-846	5820	mg/Kg	129	PJS	03/19/2008 / 15:55	
Manganese	6010B, SW-846	272	mg/Kg	1.61	PJS	03/19/2008 / 15:55	
Mercury	SW-846; 7471A	0.119	mg/Kg	0.0356	TDJ	03/21/2008 / 16:48	
Nickel	6010B, SW-846	10.2	mg/Kg	4.30	PJS	03/19/2008 / 15:55	
Vanadium	6010B, SW-846	27.9	mg/Kg	5.37	PJS	03/19/2008 / 15:55	
Selenium	6010B, SW-846	ND	mg/Kg	9.88	PJS	03/20/2008 / 15:55	RL7
Potassium	6010B, SW-846	4380	mg/Kg	161	PJS	03/19/2008 / 15:55	
Silver	6010B, SW-846	ND	mg/Kg	0.54	PJS	03/19/2008 / 15:55	
Sodium	6010B, SW-846	837	mg/Kg	161	PJS	03/19/2008 / 15:55	
Thallium	6010B, SW-846	6.30	mg/Kg	2.15	PJS	03/19/2008 / 15:55	
Zinc	6010B, SW-846	48.7	mg/Kg	5.37	PJS	03/19/2008 / 15:55	
Pesticides/PCBs							
Pesticides-Soil/Solid							
alpha-BHC	EPA 8081A	ND	ug/Kg	1.9	NAC	03/22/2008 / 11:14	
beta-BHC	EPA 8081A	ND	ug/Kg	1.9	NAC	03/22/2008 / 11:14	
gamma-BHC (Lindane)	EPA 8081A	ND	ug/Kg	1.9	NAC	03/22/2008 / 11:14	

Customer: ATC Associates

Workorder No. 0803-00126

Sample: 018 SB-15 (5-10')
(Continued)

Parameter	Method	Results	Units	PQL	Tech	Analysis Date/Time	Qual
delta-BHC	EPA 8081A	ND	ug/Kg	1.9	NAC	03/22/2008 / 11:14	
Heptachlor	EPA 8081A	ND	ug/Kg	1.9	NAC	03/22/2008 / 11:14	
Heptachlor Epoxide	EPA 8081A	ND	ug/Kg	1.9	NAC	03/22/2008 / 11:14	
Aldrin	EPA 8081A	ND	ug/Kg	1.9	NAC	03/22/2008 / 11:14	
Dieldrin	EPA 8081A	ND	ug/Kg	1.9	NAC	03/22/2008 / 11:14	
Endrin	EPA 8081A	ND	ug/Kg	1.9	NAC	03/22/2008 / 11:14	
4,4'-DDD	EPA 8081A	ND	ug/Kg	1.9	NAC	03/22/2008 / 11:14	
4,4'-DDE	EPA 8081A	ND	ug/Kg	1.9	NAC	03/22/2008 / 11:14	
4,4'-DDT	EPA 8081A	ND	ug/Kg	1.9	NAC	03/22/2008 / 11:14	
Endosulfan I	EPA 8081A	ND	ug/Kg	1.9	NAC	03/22/2008 / 11:14	
Endosulfan II	EPA 8081A	ND	ug/Kg	1.9	NAC	03/22/2008 / 11:14	
Endosulfan Sulfate	EPA 8081A	ND	ug/Kg	1.9	NAC	03/22/2008 / 11:14	
Endrin Aldehyde	EPA 8081A	ND	ug/Kg	1.9	NAC	03/22/2008 / 11:14	
Methoxychlor	EPA 8081A	ND	ug/Kg	1.9	NAC	03/22/2008 / 11:14	
Endrin Ketone	EPA 8081A	ND	ug/Kg	1.9	NAC	03/22/2008 / 11:14	
Chlordane	EPA 8081A	ND	ug/Kg	37.8	NAC	03/22/2008 / 11:14	
Toxaphene	EPA 8081A	ND	ug/Kg	37.8	NAC	03/22/2008 / 11:14	
TCMX (SURROGATE)		94.3	%		NAC	03/22/2008 / 11:14	
DCB (SURROGATE)		91.8	%		NAC	03/22/2008 / 11:14	
PCB-SOIL/SOLID							
PCB-1016	EPA 8082	ND	ug/Kg	38.4	NAC	03/20/2008 / :32	
PCB-1221	EPA 8082	ND	ug/Kg	38.4	NAC	03/20/2008 / :32	
PCB-1232	EPA 8082	ND	ug/Kg	38.4	NAC	03/20/2008 / :32	
PCB-1242	EPA 8082	ND	ug/Kg	38.4	NAC	03/20/2008 / :32	
PCB-1248	EPA 8082	ND	ug/Kg	38.4	NAC	03/20/2008 / :32	
PCB-1254	EPA 8082	ND	ug/Kg	38.4	NAC	03/20/2008 / :32	
PCB-1260	EPA 8082	ND	ug/Kg	38.4	NAC	03/20/2008 / :32	
PCB-1262	EPA 8082	ND	ug/Kg	38.4	NAC	03/20/2008 / :32	
PCB-1268	EPA 8082	ND	ug/Kg	38.4	NAC	03/20/2008 / :32	
TCMX (SURROGATE)		123	%		NAC	03/20/2008 / :32	
DCB (SURROGATE)		124	%		NAC	03/20/2008 / :32	
Percent Solids	SM 2540G	86.2	%		TLL	03/17/2008 / 7:26	
Flame/ICP Solid Digestion	EPA 3050B	92.5926			TLL	03/17/2008 / 10:12	
PCB OIL/SOIL EXTRACTIONS		30.21	G		LHP	03/17/2008 / 18:27	

Customer: ATC Associates

Workorder No. 0803-00126

Sample: 019 WC (LOT 2)
Collection Date: 03/13/2008 Time: 8:00:00AM **Received Date: 03/14/2008 Time: 9:00:00AM**
Matrix: SOIL

Parameter	Method	Results	Units	PQL	Tech	Analysis Date/Time	Qual
Sample Not Analyzed						00/00/0000 / : 0	

Sample: 020 WC (LOT 3)
Collection Date: 03/13/2008 Time: 11:15:00AM **Received Date: 03/14/2008 Time: 9:00:00AM**
Matrix: SOIL

Parameter	Method	Results	Units	PQL	Tech	Analysis Date/Time	Qual
Sample Not Analyzed						00/00/0000 / : 0	

E	Concentration exceeds the calibration range and result is semi-quantitative.
G2	Surrogate recovery was above acceptance limits.
G6	Surrogate recovery was below acceptance limits.
GX	Due to sample matrix effects, the surrogate recovery was outside acceptance limits.
I	Internal Standard recovery was outside of method limits. Matrix interference was confirmed by reanalysis.
M6	Matrix Spike recovery was outside the method control limits.
MHA	Due to high levels of analyte in the sample, the MS/MSD calculation does not provide useful spike recovery information. See Blank Spike (LCS).
R10	The RPD between the primary and confirmatory analysis exceeded 40%. Per method 8000B, the lower value was reported due to apparent chromatographic problems.
RL3	Reporting limit raised due to high concentrations of non-target analytes.
RL7	Sample required a dilution due to high concentrations of target analytes.

To the best of my knowledge this report is true and accurate.

Authorized By: Robert H. Bell Date: 03-24-08

Robert Bell, Laboratory Director

NOTE: All solid results are reported on a dry weight basis unless otherwise noted.

Certifications: MA: MA069 NY:10982 CT: PH0119 RI:A45 NJ: 59744

ND = Not Detected **PQL= Practical Quantitation Limit**

0803-00126

AMERI SCI BOSTON
www.amerisci.com

CHAIN OF CUSTODY RECORD

AMERISCI BOSTON
8 School Street ~ Weymouth, MA 02189
888.724.5221 Toll Free
781.337.9334 Phone ~ 781.337.7642 Fax

AMERISCI JOB NO:

PAGE 1 OF 4

DUE DATE: ☐ 1 DAY ☐ 2 DAY ☐ 3 DAY ☒ 5 DAY ☐ 7 DAY ☐ 10 DAY

TEMP UPON RECEIPT: 5-C

DATA PACKAGE:

P.O.#

COMPANY: ATC Associates

ADDRESS: 104 East 25th St, 10th Flr NY, NY 10010

PHONE: (212)353-8280 FAX 1: (212)979-8447 FAX 2:

CLIENT CONTACT: Pete Kolodner EMAIL: peter.kolodner@atcassociates.com

PROJECT NAME: 9th Avenue Train Yard PROJECT NUMBER: PROJECT STATE: NY

MATRIX: A-WATER S-SOIL/SOLIDS SL-SLUDGE OIL-OIL CH-CHIPS WI-WIPES C-CASSETTES W-WASTE O-OTHER

CONTAINER: P-PLASTIC G-GLASS V-VOA

LAB ID	CLIENT SAMPLE IDENTIFICATION	MATRIX	CONTAINER SIZE	CONTAINER TYPE	CONTAINER #	SAMPLING INFORMATION DATE	TIME	TECH	GRAB (G) OR COMPOSITE (C)	PRESERVATIVES	SAMPLE PH AT LOGIN	TCL VOC	TCL SVOC	TAL Metals	Pest & PCB			Notes:
01	SB-07 (0-2')	S	2oz	G	1	3/13/08	6:45	PK	G			X						
01	SB-07 (0-2')		8oz				6:45		C				X	X	X			
02	SB-07 (5-10')		2oz				6:55		G			X						
02	SB-07 (5-10')		8oz				6:55		C				X	X	X			
03	SB-08 ~~[illegible]~~ (0-2')		2oz				7:15		G			X						
03	SB-08 (0-2')		8oz				7:15		C				X	X	X			
04	SB-08 (5-10')		2oz				7:20		G			X						
04	SB-08 (5-10')		8oz				7:20		C				X	X	X			
05	SB-09 (0-2')		2oz				8:00		G			X						
05	SB-09 (0-2')		8oz				8:00		C				X	X	X			
06	SB-09 (2-5')		2oz				8:05		G			X						
06	SB-09 (2-5')		8oz				8:05		C				X	X	X			

SAMPLED BY: (PRINT) Pete Kolodner	DATE: 3/13/08	RECEIVED BY: (PRINT) Eric Giamboone	DATE: 3/13/08
(SIGN)	TIME: 11:45	(SIGN)	TIME: 11:45
RELINQUISHED BY: (PRINT)	DATE:	RECEIVED BY: (PRINT) Leona Hedrick	DATE: 3/13/08
(SIGN)	TIME:	(SIGN) Leona Hedrick	TIME: 1200
RELINQUISHED BY: (PRINT)	DATE:	RECEIVED FOR LABORATORY BY: (PRINT)	DATE: 3-14-08
(SIGN)	TIME:	(SIGN)	TIME: 9AM

0803-00176

AMERI SCI BOSTON
www.amerisci.com

CHAIN OF CUSTODY RECORD

AMERISCI BOSTON
8 School Street ~ Weymouth, MA 02189
888.724.5221 Toll Free
781.337.9334 Phone ~ 781.337.7642 Fax

AMERISCI JOB NO:

PAGE 2 OF 4

DUE DATE:
☐ 1 DAY ☐ 2 DAY ☐ 3 DAY ☒ 5 DAY ☐ 7 DAY ☐ 10 DAY

TEMP UPON RECEIPT:

DATA PACKAGE:

P.O.#

COMPANY: ATC Associates Inc.
ADDRESS: 64 E. 25th St, 10th Fl.
PHONE: 212.353.8200
FAX 1: 212.979.8447
FAX 2:
CLIENT CONTACT: Pete Kolodner
EMAIL: peter.kolodner@atcassociates.com
PROJECT NAME: 9th Avenue Tank Pad
PROJECT NUMBER:
PROJECT STATE: NY

MATRIX: A-WATER S-SOIL/SOLIDS SL-SLUDGE OIL-OIL CH-CHIPS WI-WIPES C-CASSETTES W-WASTE O-OTHER

CONTAINER: P-PLASTIC G-GLASS V-VOA

LAB ID	CLIENT SAMPLE IDENTIFICATION	MATRIX	CONTAINER SIZE	CONTAINER TYPE	CONTAINER #	SAMPLING INFORMATION DATE	TIME	TECH	GRAB(G) OR COMPOSITE(C)	PRESERVATIVES	SAMPLE PH AT LOGIN	TCL VOC	TCL SVOC	TAL Metals	PCB & Pest			Notes:
07	SB-10 (0-2')	S	2oz	G	1	3/13/08	8:40	PK	G			X						
07	SB-10 (0-2')		8oz				8:40		C				X	X	X			
08	SB-10 (5-10')		2oz				8:45		G			X						
08	SB-10 (5-10')		8oz				8:45		C				X	X	X			
09	SB-11 (0-2')		2oz				9:15		G			X						
09	SB-11 (0-2')		8oz				9:15		C				X	X	X			
10	SB-11 (5-10')		2oz				9:20		G			X						
10	SB-11 (5-10')		8oz				9:20		C				X	X	X			
11	SB-12 (0-2')		2oz				10:00		G			X						
11	SB-12 (0-2')		8oz				10:00		C				X	X	X			
12	SB-12 (5-10')		2oz				10:05		G			X						
12	SB-12 (5-10')		8oz				10:05		C				X	X	X			

SAMPLED BY: (PRINT) Peter Kolodner	DATE: 3/13/08	RECEIVED BY: (PRINT) Eric Giambone	DATE: 3/13
(SIGN)	TIME: 11:45	(SIGN)	TIME: 11:45
RELINQUISHED BY: (PRINT)	DATE:	RECEIVED BY: (PRINT) Leona Hedrick	DATE: 3/13/08
(SIGN)	TIME:	(SIGN) Leona Hedrick	TIME: 1200
RELINQUISHED BY: (PRINT)	DATE:	RECEIVED FOR LABORATORY BY: (PRINT)	DATE: 3.14.08
(SIGN)	TIME:	(SIGN)	TIME: 9AM

6802-0026

AMERI SCI BOSTON
www.amerisci.com

CHAIN OF CUSTODY RECORD

AMERISCI BOSTON
8 School Street ~ Weymouth, MA 02189
888.724.5221 Toll Free
781.337.9334 Phone ~ 781.337.7642 Fax

AMERISCI JOB NO:

PAGE 3 OF 4

DUE DATE:
☐ 1 DAY ☐ 2 DAY ☐ 3 DAY ☒ 5 DAY ☐ 7 DAY ☐ 10 DAY

TEMP UPON RECEIPT:

DATA PACKAGE:

P.O.#

COMPANY: ATC Associates Inc.
ADDRESS: 104 E. 25th St, 10th Fl.
PHONE: 212.353.8280
FAX 1: 212.979.8447
FAX 2:
CLIENT CONTACT: Peter Kolodner
EMAIL: peter.kolodner@atcassociates.com
PROJECT NAME: 9th Avenue Train Yard
PROJECT NUMBER:
PROJECT STATE: NY

MATRIX: A-WATER S-SOIL/SOLIDS SL-SLUDGE OIL-OIL CH-CHIPS WI-WIPES C-CASSETTES W-WASTE O-OTHER

CONTAINER: P-PLASTIC G-GLASS V-VOA

LAB ID	CLIENT SAMPLE IDENTIFICATION	MATRIX	CONTAINER SIZE	CONTAINER TYPE	CONTAINER #	SAMPLING INFORMATION DATE	SAMPLING INFORMATION TIME	SAMPLING INFORMATION TECH	GRAB (G) OR COMPOSITE (C)	PRESERVATIVES	SAMPLE pH AT LOGIN	TCL VOC	TCL SVOC	TAL Metals	PCB + Pest			Notes:
13	SB-13 (0-2')	S	2oz	G	1	3/13	10:30	PK	G			X						
13	SB-13 (0-2')		8oz				10:30		C				X	X	X			
14	SB-13 (5-10')		2oz				10:35		G			X						
14	SB-13 (5-10')		8oz				10:35		C				X	X	X			
15	SB-14 (0-2')		2oz				11:00		G			X						
15	SB-14 (0-2')		8oz				11:00		C				X	X	X			
16	SB-14 (5-10')		2oz				11:05		G			X						
16	SB-14 (5-10')		8oz				11:05		C				X	X	X			
17	SB-15 (0-2')		2oz				11:20		G			X						
17	SB-15 (0-2')		8oz				11:20		C				X	X	X			
18	SB-15 (5-10')		2oz				11:25		G			X						
18	SB-15 (5-10')		8oz				11:25		C				X	X	X			

SAMPLED BY: (PRINT) Pete Kolodner	DATE: 3/13/08	RECEIVED BY: (PRINT) Eric Giambone	DATE: 3/13
(SIGN)	TIME: 11:45	(SIGN)	TIME: 11:45
RELINQUISHED BY: (PRINT)	DATE:	RECEIVED BY: (PRINT) Leona Hedrick	DATE: 3/13/08
(SIGN)	TIME:	(SIGN) Leona Hedrick	TIME: 1200
RELINQUISHED BY: (PRINT)	DATE:	RECEIVED FOR LABORATORY BY: (PRINT) R Bell	DATE: 3-14-08
(SIGN)	TIME:	(SIGN)	TIME: 9 AM

AMERI SCI BOSTON
www.amerisci.com

CHAIN OF CUSTODY RECORD

AMERISCI BOSTON
8 School Street ~ Weymouth, MA 02189
888.724.5221 Toll Free
781.337.9334 Phone ~ 781.337.7642 Fax

AMERISCI JOB NO: 0TD200126

PAGE 4 OF 4

DUE DATE:
☐ 1 DAY ☐ 2 DAY ☐ 3 DAY ☒ 5 DAY ☐ 7 DAY ☐ 10 DAY

TEMP UPON RECEIPT:

DATA PACKAGE:

P.O.#

COMPANY: ATC Associates

ADDRESS: 104 E 25th 10th Flr NY, NY 10010

PHONE: (212) 353-8280 | FAX 1: (212) 979-8447 | FAX 2:

CLIENT CONTACT: Pete Kolodner | EMAIL: peter.kolodner@atcassociates.com

PROJECT NAME: 9th Avenue Train Yard | PROJECT NUMBER: | PROJECT STATE: NY

MATRIX: A-WATER S-SOIL/SOLIDS SL-SLUDGE OIL-OIL CH-CHIPS WI-WIPES C-CASSETTES W-WASTE O-OTHER

CONTAINER: P-PLASTIC G-GLASS V-VOA

LAB ID	CLIENT SAMPLE IDENTIFICATION	MATRIX	CONTAINER SIZE	CONTAINER TYPE	CONTAINER #	SAMPLING INFORMATION DATE	TIME	TECH	GRAB (G) OR COMPOSITE (C)	PRESERVATIVES	SAMPLE pH AT LOGIN							Notes:
19	WC (Lot 2)	S	16 oz	G	1	3/13/08	8:00	PK	C									← HOLD
20 19 MW	WC (Lot 3)	S	16 oz	G	1	3/13/08	11:15	PK	C									← HOLD

SAMPLED BY: (PRINT) Peter Kolodner	DATE: 3/18/08	RECEIVED BY: (PRINT) Leona Hedrick	DATE: 3/13/08
(SIGN)	TIME: 11:45	(SIGN) Leona Hedrick	TIME: 1200
RELINQUISHED BY: (PRINT)	DATE:	RECEIVED BY: (PRINT)	DATE:
(SIGN)	TIME:	(SIGN)	TIME:
RELINQUISHED BY: (PRINT)	DATE:	RECEIVED FOR LABORATORY BY: (PRINT)	DATE: 3.14.08
(SIGN)	TIME:	(SIGN)	TIME: 9 AM

Eastern Connection™

(800) 877-4745
www.ecdelivers.com

Pick-up Date	Pick-up Time	Pick-up Agent	1 ACCOUNT #	Service Level	Route
2/13/08	2200	6176	63218 7	1	5253

BOL# 48758201

2 FROM (YOUR NAME) Peter
Phone (800) 705-522
Company AMERI SCI
Street Address 117 EAST 30TH STREET
Room/Floor
City NEW YORK State NY Zip Code 10016

3 SHIPPER BILLING REFERENCE

4 TO (RECIPIENT'S NAME)
Phone (888) 724-522
Company AMERI SCI
Exact Street Address 8 SCHOOL ~~BANCH~~ DELIVER TO P.O. BOX
Room/Floor
City WEYMOUTH State MA Zip Code 02189

5 RELEASE SIGNATURE

By signing here, sender authorizes Eastern Connection to deliver this shipment without obtaining a delivery signature and shall hold harmless Eastern Connection from any claims resulting therefrom.

6 EC GUARANTEED EXPRESS PARCEL SERVICE

- ☐ **Express Priority Overnight** Next business morning by 10:30. Consult service guide for specific delivery times.
- ☐ **Early A.M** Next business morning by _____ a.m. **Fees apply.**
- ☐ **Fast Freight** Indicate number of pallets tendered _____ **Call for rates.**
- ☐ **Same Day/Fleet Leasing** Nationwide Next Flight or Door to Door Direct Drive. **Call for rates.**
- ☐ **Ground Delivery Service** Must call for rates and prior arrangements.
- ☐ **Saturday Service** Not avail. all Locations. **Fees apply.** Pick up ☐ Delivery ☐
- ☐ **Sunday/Holiday Service** Not avail. all Locations. **Fees apply.** Pick up ☐ Delivery ☐

7 DECLARED VALUE ($10,000 MAX.) _____

Special Instructions

8 C.O.D. SHIPPING _____

This Bill of Lading is Subject to *(Terms & Conditions of Contract) Set Forth on REVERSE of Shipper's Copy. Do Not Send Cash or Cash Equivalent.

# Of Pieces	Weight (Round up to nearest lb)	Routing Code
1	40 lbs. (Subject to Reweigh and Dimensional Calculations)	HOB BEI

48758201
48758201
48758201

PACKAGE COPY

REORDER FROM CSM GROUP, INC. 508-643-4010

AmeriSci Boston **SCI-SOP-1003**

Sample Receiving Form

CLIENT: ATC NY	WORKORDER: 0803-00126
CLIENTS JOB: 9th Ave Train Yard	RECEIVED BY: MB
RECEIVED DATE: 03-14-08	SHIPPING METHOD: E-C.
TEMP UPON RECEIPT: 5°C	

"No" responses must be explained in the comment section below.

Checklist	YES	NO	NA
Were custody seals on shipping container(s) intact? Check "NA" if no seals, or if containers were hand delivered.	✓		
Were Chain of Custody Forms included with the samples?	✓		
Were Chain of Custody Forms properly filled out (ink, signed, etc.)	✓		
Were all containers received in good condition (Check for breakage/ leaks)?	✓		
Were all containers labeled with required information (Sample Id, date, signed, analysis, preservation)?	✓		
Were the correct containers used for the tests indicated?	✓		
Were proper preservation techniques indicated?			✓
Were samples received within holding times? If "NO" nonconformance form is required.	✓		
Were all VOA bottles checked for the presence of air bubbles? If bubbles were found please note in the comment section.			✓
Were samples in direct contact with wet ice? If "NO" check one: ☐ Blue Ice ☐ No Ice	✓		
Is sample temperature recorded ? If "NO" check one: ☐ Unable to record ☐ Temp taken near samples	✓		
Were pHs of samples checked and recorded on the COC forms?			✓
Did the laboratory accept samples?	✓		
Will samples be subcontracted? If "yes" list subcontractor and tests in specified sections below.		✓	
Subcontractor:	Date Sent Out:		
Analyses Sent:			

Login Technician: MB	Login Review:
Comments:	

Please Reply To:

AmeriSci Boston
Eight School Street
Weymouth, MA 02189
TEL:(781)337-9334 FAX:(781)337-7642

FACSIMILE TELECOPY TRANSMISSION

To: Peter Kolodner
ATC Associates

AmeriSci Job# 0804-00138
Subject: 9TH AVE. TRAIN YARD: TCLP LEAD

Fax # 212-979-8447

Email: PETER.KOLODNER@ATCASSOCIATES.COM

Date: Wednesday, April 23, 2008

Time: 11:01:51AM

Comments:

CONFIDENTIALITY NOTICE: Unless otherwise indicated, the information contained in this facsimile communication is confidential information intended for the use of the individual named above. If the reader of this communication is not the intended recipient, you are hereby notified that any dissemination, distribution or copying of this communication is prohibited. If you have received this communication in error, please immediately notify the sender by telephone and return the original message to the above address via US Postal Service at our expense. Preliminary data reported here will be verified before final report is issued. Samples are disposed of in 60 days unless otherwise instructed by the protocol or special instructions in writing. Thank you.

AmeriSci Boston
Eight School Street
Weymouth, MA 02189
781-337-9334

Laboratory Report

Report Date 04/23/2008
Workorder No. 0804-00138

Customer: ATC Associates
104 East 25th Street
New York, NY 10010

Attention: Peter Kolodner
Subject: 9TH AVE. TRAIN YARD: TCLP LEAD

Sample: 001 SB-02 (5-10')
Collection Date: 03/12/2008 Time: 8:20:00AM **Received Date: 04/16/2008 Time: 12:32:00PM**
Matrix: SOIL

Parameter	Method	Results	Units	PQL	Tech	Analysis Date/Time	Qual
Lead, TCLP	1311/6010B SW-846	1.82	mg/L	0.500	TDJ	04/18/2008 / 15:36	
TCLP Metal Extraction	1311, EPA	complete		0	LHP	04/18/2008 / 9:34	

Sample: 002 SB-03 (0-2')
Collection Date: 03/12/2008 Time: 9:15:00AM **Received Date: 04/16/2008 Time: 12:32:00PM**
Matrix: SOIL

Parameter	Method	Results	Units	PQL	Tech	Analysis Date/Time	Qual
Lead, TCLP	1311/6010B SW-846	1.62	mg/L	0.500	TDJ	04/18/2008 / 15:36	
TCLP Metal Extraction	1311, EPA	complete		0	LHP	04/18/2008 / 9:34	

Sample: 003 SB-03 (5-10')
Collection Date: 03/12/2008 Time: 9:20:00AM **Received Date: 04/16/2008 Time: 12:32:00PM**
Matrix: SOIL

Parameter	Method	Results	Units	PQL	Tech	Analysis Date/Time	Qual
Lead, TCLP	1311/6010B SW-846	6.33	mg/L	0.500	TDJ	04/18/2008 / 15:36	
TCLP Metal Extraction	1311, EPA	complete		0	LHP	04/18/2008 / 9:34	

Sample: 004 SB-04 (0-2')
Collection Date: 03/12/2008 Time: 10:00:00AM **Received Date: 04/16/2008 Time: 12:32:00PM**
Matrix: SOIL

Parameter	Method	Results	Units	PQL	Tech	Analysis Date/Time	Qual

Customer: ATC Associates

Workorder No. 0804-00138

Sample: 004 SB-04 (0-2')
(Continued)

Parameter	Method	Results	Units	PQL	Tech	Analysis Date/Time	Qual
Lead, TCLP	1311/6010B SW-846	1.36	mg/L	0.500	TDJ	04/18/2008 / 15:36	
TCLP Metal Extraction	1311, EPA	complete		0	LHP	04/18/2008 / 9:34	

Sample: 005 SB-04 (5-10')
Collection Date: 03/12/2008 Time: 10:05:00AM **Received Date: 04/16/2008 Time: 12:32:00PM**
Matrix: SOIL

Parameter	Method	Results	Units	PQL	Tech	Analysis Date/Time	Qual
Lead, TCLP	1311/6010B SW-846	0.930	mg/L	0.500	TDJ	04/18/2008 / 15:36	
TCLP Metal Extraction	1311, EPA	complete		0	LHP	04/18/2008 / 9:34	

Sample: 006 SB-06 (0-2')
Collection Date: 03/12/2008 Time: 11:45:00AM **Received Date: 04/16/2008 Time: 12:32:00PM**
Matrix: SOIL

Parameter	Method	Results	Units	PQL	Tech	Analysis Date/Time	Qual
Lead, TCLP	1311/6010B SW-846	0.569	mg/L	0.500	TDJ	04/18/2008 / 15:36	
TCLP Metal Extraction	1311, EPA	complete		0	LHP	04/18/2008 / 9:34	

Sample: 007 SB-07 (0-2')
Collection Date: 03/13/2008 Time: 6:45:00AM **Received Date: 04/16/2008 Time: 12:32:00PM**
Matrix: SOIL

Parameter	Method	Results	Units	PQL	Tech	Analysis Date/Time	Qual
Lead, TCLP	1311/6010B SW-846	1.10	mg/L	0.500	TDJ	04/18/2008 / 15:36	
TCLP Metal Extraction	1311, EPA	complete		0	LHP	04/18/2008 / 9:34	

Sample: 008 SB-07 (5-10')
Collection Date: 03/13/2008 Time: 6:55:00AM **Received Date: 04/16/2008 Time: 12:32:00PM**
Matrix: SOIL

Parameter	Method	Results	Units	PQL	Tech	Analysis Date/Time	Qual
Lead, TCLP	1311/6010B SW-846	1.28	mg/L	0.500	TDJ	04/18/2008 / 15:36	

Customer: ATC Associates

Workorder No. 0804-00138

Sample: 008 SB-07 (5-10')
(Continued)

Parameter	Method	Results	Units	PQL	Tech	Analysis Date/Time	Qual
TCLP Metal Extraction	1311, EPA	complete		0	LHP	04/18/2008 / 9:34	

Sample: 009 SB-08 (0-2')
Collection Date: 03/13/2008 Time: 7:15:00AM **Received Date: 04/16/2008 Time: 12:32:00PM**
Matrix: SOIL

Parameter	Method	Results	Units	PQL	Tech	Analysis Date/Time	Qual
Lead, TCLP	1311/6010B SW-846	0.924	mg/L	0.500	TDJ	04/22/2008 / 9:30	
TCLP Metal Extraction	1311, EPA			0	LHP	04/22/2008 / 10:03	

Sample: 010 SB-08 (5-10')
Collection Date: 03/13/2008 Time: 7:20:00AM **Received Date: 04/16/2008 Time: 12:32:00PM**
Matrix: SOIL

Parameter	Method	Results	Units	PQL	Tech	Analysis Date/Time	Qual
Lead, TCLP	1311/6010B SW-846	0.505	mg/L	0.500	TDJ	04/22/2008 / 9:30	
TCLP Metal Extraction	1311, EPA			0	LHP	04/22/2008 / 10:03	

Sample: 011 SB-09 (0-2')
Collection Date: 03/13/2008 Time: 8:00:00AM **Received Date: 04/16/2008 Time: 12:32:00PM**
Matrix: SOIL

Parameter	Method	Results	Units	PQL	Tech	Analysis Date/Time	Qual
Lead, TCLP	1311/6010B SW-846	2.78	mg/L	0.500	TDJ	04/22/2008 / 9:30	
TCLP Metal Extraction	1311, EPA			0	LHP	04/22/2008 / 10:03	

Sample: 012 SB-11 (5-10')
Collection Date: 03/13/2008 Time: 9:20:00AM **Received Date: 04/16/2008 Time: 12:32:00PM**
Matrix: SOIL

Parameter	Method	Results	Units	PQL	Tech	Analysis Date/Time	Qual
Lead, TCLP	1311/6010B SW-846	ND	mg/L	0.500	TDJ	04/22/2008 / 9:30	
TCLP Metal Extraction	1311, EPA			0	LHP	04/22/2008 / 10:03	

Customer: ATC Associates

Workorder No. 0804-00138

Sample: 013 SB-14 (0-2')
Collection Date: 03/13/2008 Time: 11:00:00AM **Received Date: 04/16/2008 Time: 12:32:00PM**
Matrix: SOIL

Parameter	Method	Results	Units	PQL	Tech	Analysis Date/Time	Qual
Lead, TCLP	1311/6010B SW-846	1.33	mg/L	0.500	TDJ	04/22/2008 / 9:30	
TCLP Metal Extraction	1311, EPA			0	LHP	04/22/2008 / 10:03	

Sample: 014 SB-15 (0-2')
Collection Date: 03/13/2008 Time: 11:20:00AM **Received Date: 04/16/2008 Time: 12:32:00PM**
Matrix: SOIL

Parameter	Method	Results	Units	PQL	Tech	Analysis Date/Time	Qual
Lead, TCLP	1311/6010B SW-846	3.55	mg/L	0.500	TDJ	04/22/2008 / 9:30	
TCLP Metal Extraction	1311, EPA			0	LHP	04/22/2008 / 10:03	

To the best of my knowledge this report is true and accurate.

Authorized By: Nicole Cortese Date: 4-23-08

Nicole Cortese, Laboratory Director

NOTE: All solid results are reported on a dry weight basis unless otherwise noted.

Certifications: MA: MA069 NY:10982 CT: PH0119 RI:A45 NJ: 59744

ND = Not Detected **PQL= Practical Quantitation Limit**

0804-138 ~~0803~~0119

AMERISCI BOSTON
www.amerisci.com

CHAIN OF CUSTODY RECORD

AMERISCI BOSTON
8 School Street ~ Weymouth, MA 02189
888.724.5221 Toll Free
781.337.9334 Phone ~ 781.337.7642 Fax

AMERISCI JOB NO.: [redacted]

PAGE 1 OF 3

DUE DATE: ☐ 1 DAY ☐ 2 DAY ☐ 3 DAY ☒ 5 DAY ☐ 7 DAY ☐ 10 DAY

TEMP UPON RECEIPT: 5°C

DATA PACKAGE:

P.O.#

COMPANY: ATC Associates Inc.

ADDRESS: 104 E. 28th Street, 10th Fl.

PHONE: 212.353.8280 FAX 1: 212.979.8747 FAX 2:

CLIENT CONTACT: Eric Giambone EMAIL: eric.giambone@atcassoc.com

PROJECT NAME: 9th Ave Train Yard PROJECT NUMBER: PROJECT STATE: NY

MATRIX: A-WATER S-SOIL/SOLIDS SL-SLUDGE OIL-OIL CH-CHIPS WI-WIPES C-CASSETTES W-WASTE O-OTHER

CONTAINER: P-PLASTIC G-GLASS V-VOA

	LAB ID	CLIENT SAMPLE IDENTIFICATION	MATRIX	CONTAINER SIZE	CONTAINER TYPE	CONTAINER #	SAMPLING INFORMATION DATE	TIME	TECH	GRAB (G) OR COMPOSITE (C)	PRESERVATIVES	SAMPLE pH AT LOGIN	TCL VOC	TCL SVOC	TAL Metals	PCB & Pest			Notes:
	01	SB-01(0-2')	S	2oz	G	1	3/12	7:30	EG	G			X						
	01	(0-2')	S	8oz	G	1		7:30		C				X	X	X			
	02	(5-10')	S	2oz	G	1		7:35		G			X						
	02	(5-10')	S	8oz	G	1		7:35		C				X	X	X			
	03	SB-02(0-2')		2oz		1		8:15		G			X						
	03	SB-02(0-2')		8oz		1		8:15		C				X	X	X			
	04	SB-02(5-10')		2oz		1		8:20		G			X						
1	04	SB-02(5-10')		8oz		1		8:20		C				X	X	X			
	05	SB-03(0-2')		2oz		1		9:15		G			X						
2	05	SB-03(0-2')		8oz		1		9:15		C				X	X	X			
	06	SB-03(5-10')		2oz		1		9:20		G			X						
3	06	SB-03(5-10')		8oz		1		9:20		C				X	X	X			

SAMPLED BY: (PRINT) Eric Giambone	DATE: 3/12	RECEIVED BY: (PRINT) Jose Rodriguez	DATE: 3/12/08
(SIGN)	TIME:	(SIGN)	TIME: 1244
RELINQUISHED BY: (PRINT)	DATE:	RECEIVED BY: (PRINT)	DATE:
(SIGN)	TIME:	(SIGN)	TIME:
RELINQUISHED BY: (PRINT)	DATE:	RECEIVED FOR LABORATORY BY: (PRINT)	DATE: 3-17-08
(SIGN)	TIME:	(SIGN)	TIME: 1000

0804-138

AMERI SCI BOSTON
www.amerisci.com

CHAIN OF CUSTODY RECORD

AMERISCI BOSTON
8 School Street ~ Weymouth, MA 02189
888.724.5221 Toll Free
781.337.9334 Phone ~ 781.337.7642 Fax

AMERISCI JOB NO:

PAGE 2 OF 3

DUE DATE:
☐ 1 DAY ☐ 2 DAY ☐ 3 DAY ☑ 5 DAY ☐ 7 DAY ☐ 10 DAY

TEMP UPON RECEIPT:

DATA PACKAGE:

P.O.#

COMPANY: ATC Associates Inc.
ADDRESS: 104 E. 28th St, 10th Fl.
PHONE: 212.353.8280
FAX 1: 212.979.8447
FAX 2:
CLIENT CONTACT: Eric Giambone
EMAIL: eric.giambone@atcassoc.com
PROJECT NAME: 9th Ave Transy Yard
PROJECT NUMBER:
PROJECT STATE: NY

MATRIX: A-WATER S-SOIL/SOLIDS SL-SLUDGE OIL-OIL CH-CHIPS WI-WIPES C-CASSETTES W-WASTE O-OTHER

CONTAINER: P-PLASTIC G-GLASS V-VOA

	LAB ID	CLIENT SAMPLE IDENTIFICATION	MATRIX	CONTAINER SIZE	CONTAINER TYPE	CONTAINER #	SAMPLING INFORMATION DATE	TIME	TECH	GRAB (G) OR COMPOSITE (C)	PRESERVATIVES	SAMPLE pH AT LOGIN	TCL VOC	TCL SVOC	TAL Metals	Pest + PCB			Notes:
	07	SB-04 (0-2')	S	2oz	G	1	3/12	10:00	EG	G			X						
	08	SB-04 (5-10')		2oz				10:05					X						
	09	SB-05 (0-2')		2oz				11:15					X						
	10	SB-05 (5-10')		2oz				11:20					X						hold
	11	SB-06 (0-2')		2oz				11:45					X						
	12	SB-06 (5-10')		2oz				11:50					X						
4	07	SB-04 (0-2')		8oz				10:00		C				X	X	X			
5	08	SB-04 (5-10')		8oz				10:05						X	X	X			
	09	SB-05 (0-2')		8oz				11:15						X	X	X			
	10	SB-05 (5-10')		8oz				11:20						X	X	X			HOLD
6	11	SB-06 (0-2')		8oz				11:45						X	X	X			
	12	SB-06 (5-10')		8oz				11:50						X	X	X			

SAMPLED BY: (PRINT) Eric Giambone	DATE: 3/12	RECEIVED BY: (PRINT) Jose Rodriguez	DATE: 3/12/08
(SIGN)	TIME:	(SIGN)	TIME: 1244
RELINQUISHED BY: (PRINT)	DATE:	RECEIVED BY: (PRINT)	DATE:
(SIGN)	TIME:	(SIGN)	TIME:
RELINQUISHED BY: (PRINT)	DATE:	RECEIVED FOR LABORATORY BY: (PRINT)	DATE: 3-13-08
(SIGN)	TIME:	(SIGN)	TIME: 1150

0804-138

AMERI SCI BOSTON
www.amerisci.com

CHAIN OF CUSTODY RECORD

AMERISCI BOSTON
8 School Street - Weymouth, MA 02189
888.724.5221 Toll Free
781.337.9334 Phone ~ 781.337.7642 Fax

AMERISCI JOB NO:

PAGE 3 OF 3

DUE DATE:

☐ 1 DAY ☐ 2 DAY ☐ 3 DAY ☑ 5 DAY ☐ 7 DAY ☐ 10 DAY

TEMP UPON RECEIPT:

DATA PACKAGE:

P.O.#

COMPANY: ATC Associates Inc.

ADDRESS: 104 E. 25th St, 10th fl.

PHONE: 212.353.8280 FAX 1: 212.979.8447 FAX 2:

CLIENT CONTACT: Eric Giambarge EMAIL: eric.giambarge@atcassociates.com

PROJECT NAME: 9th Ave Train Yard PROJECT NUMBER: PROJECT STATE: NY

MATRIX: A-WATER S-SOIL/SOLIDS SL-SLUDGE OIL-OIL CH-CHIPS WI-WIPES C-CASSETTES W-WASTE O-OTHER

CONTAINER: P-PLASTIC G-GLASS V-VOA

LAB ID	CLIENT SAMPLE IDENTIFICATION	MATRIX	CONTAINER SIZE	CONTAINER TYPE	CONTAINER #	SAMPLING INFORMATION DATE	TIME	TECH	GRAB (G) OR COMPOSITE (C)	PRESERVATIVES	SAMPLE OF ATTACHED LOGIN	TCL VOC	TCL SVOC	TAL Metals	Pest. + PCB			Notes:
13	SB-02(10-12')	S	2oz	G	1	3/12	8:25	EG	G			X	~~X~~	~~X~~	~~X~~			MOT VOC
13	SB-02(10-12')	S	8oz	G	1	3/12	8:25	EG	C			~~X~~	X	X	X			no VOC
14	WC																	on hold.

SAMPLED BY: (PRINT) Eric Giambarge	DATE: 3/12	RECEIVED BY: (PRINT) JISC RODRIGUEZ	DATE: 3/12/02
(SIGN)	TIME:	(SIGN)	TIME: 12:24
RELINQUISHED BY: (PRINT)	DATE:	RECEIVED BY: (PRINT)	DATE:
(SIGN)	TIME:	(SIGN)	TIME:
RELINQUISHED BY: (PRINT)	DATE:	RECEIVED FOR LABORATORY BY: (PRINT) RBoo	DATE: 3/13/02
(SIGN)	TIME:	(SIGN)	TIME: 1400

AMERISCI BOSTON
www.amerisci.com

CHAIN OF CUSTODY RECORD

AMERISCI BOSTON
8 School Street ~ Weymouth, MA 02189
888.724.5221 Toll Free
781.337.9334 Phone ~ 781.337.7642 Fax

AMERISCI JOB NO: 0803-00126 0804-138

PAGE 1 OF 4

DUE DATE: ☐ 1 DAY ☐ 2 DAY ☐ 3 DAY ☒ 5 DAY ☐ 7 DAY ☐ 10 DAY

TEMP UPON RECEIPT: 5°C

DATA PACKAGE:

P.O.#

COMPANY: ATC Associates

ADDRESS: 104 East 25th St, 10th Flr NY, NY 10010

PHONE: (212)353-8280 FAX 1: (212)979-8447 FAX 2:

CLIENT CONTACT: Pete Kolodner EMAIL: peter.kolodner@atcassociates.com

PROJECT NAME: 9th Avenue Train Yard PROJECT NUMBER: PROJECT STATE: NY

MATRIX: A-WATER S-SOIL/SOLIDS SL-SLUDGE OIL-OIL CH-CHIPS WI-WIPES C-CASSETTES W-WASTE O-OTHER

CONTAINER: P-PLASTIC G-GLASS V-VOA

	LAB ID	CLIENT SAMPLE IDENTIFICATION	MATRIX	CONTAINER SIZE	CONTAINER TYPE	CONTAINER #	SAMPLING INFORMATION DATE	TIME	TECH	GRAB (G) OR COMPOSITE (C)	PRESERVATIVES	SAMPLE PRELOGIN	TCL VOC	TCL SVOC	TAL Metals	Pest & PCB			Notes:
	01	SB-07 (0-2')	S	2oz	G	1	3/13/08	6:45	PK	G			X						
7	01	SB-07 (0-2')		8oz				6:45		C				X	X	X			
	02	SB-07 (5-10')		2oz				6:55		G			X						
8	02	SB-07 (5-10')		8oz				6:55		C				X	X	X			
	03	SB-08 ~~(0-2')~~ (0-2')		2oz				7:15		G			X						
9	03	SB-08 (0-2')		8oz				7:15		C				X	X	X			
	04	SB-08 (5-10')		2oz				7:20		G			X						
10	04	SB-08 (5-10')		8oz				7:20		C				X	X	X			
	05	SB-09 (0-2')		2oz				8:00		G			X						
11	05	SB-09 (0-2')		8oz				8:00		C				X	X	X			
	06	SB-09 (2-5')		2oz				8:05		G			X						
	06	SB-09 (2-5')		8oz				8:05		C				X	X	X			

SAMPLED BY: (PRINT) Pete Kolodner	DATE: 3/13/08	RECEIVED BY: (PRINT) Eric Giambocce	DATE: 3/13/08
(SIGN)	TIME: 11:45	(SIGN)	TIME: 11:45
RELINQUISHED BY: (PRINT)	DATE:	RECEIVED BY: (PRINT) Leona Hedrick	DATE: 3/13/08
(SIGN)	TIME:	(SIGN) Leona Hedrick	TIME: 1200
RELINQUISHED BY: (PRINT)	DATE:	RECEIVED FOR LABORATORY BY: (PRINT)	DATE: 3-14-08
(SIGN)	TIME:	(SIGN)	TIME: 9AM

CHAIN OF CUSTODY RECORD

AMERISCI BOSTON
8 School Street ~ Weymouth, MA 02189
888.724.5221 Toll Free
781.337.9334 Phone ~ 781.337.7642 Fax
www.amerisci.com

AMERISCI JOB NO: 0804-138

PAGE 2 OF 4

DUE DATE: ☐ 1 DAY ☐ 2 DAY ☐ 3 DAY ☒ 5 DAY ☐ 7 DAY ☐ 10 DAY

TEMP UPON RECEIPT:

DATA PACKAGE:

P.O.#

COMPANY: ATC Associates Inc.
ADDRESS: 54 E. 25th St, 10th Fl.
PHONE: 212.353.8200
FAX 1: 212.979.8447
FAX 2:
CLIENT CONTACT: Pete Kolodner
EMAIL: petekolodner@atcassociates.com
PROJECT NAME: 9th Avenue Tailgate
PROJECT NUMBER:
PROJECT STATE: NY

MATRIX: A-WATER S-SOIL/SOLIDS SL-SLUDGE OIL-OIL CH-CHIPS WI-WIPES C-CASSETTES W-WASTE O-OTHER

CONTAINER: P-PLASTIC G-GLASS V-VOA

LAB ID	CLIENT SAMPLE IDENTIFICATION	MATRIX	CONTAINER SIZE	CONTAINER TYPE	CONTAINER #	SAMPLING INFORMATION DATE	TIME	TECH	GRAB(G) OR COMPOSITE(C)	PRESERVATIVES	SAMPLE PHAT LOG	TCL VOC	TCL SVOC	TAL Metals	PCB & Pest			Notes:
07	SB-10 (0-2')	S	2oz	G	1	3/13/08	8:40	PK	G			X						
07	SB-10 (0-2')		8oz				8:40		C				X	X	X			
08	SB-10 (5-10')		2oz				8:45		G			X						
08	SB-10 (5-10')		8oz				8:45		C				X	X	X			
09	SB-11 [redacted] (0-2')		2oz				9:15		G			X						
09	SB-11 (0-2')		8oz				9:15		C				X	X	X			
10	SB-11 (5-10')		2oz				9:20		G			X						
10	SB-11 (5-10')		8oz				9:20		C				X	X	X			
11	SB-12 (0-2')		2oz				10:00		G			X						
11	SB-12 (0-2')		8oz				10:00		C				X	X	X			
12	SB-12 (5-10')		2oz				10:05		G			X						
12	SB-12 (5-10')		8oz				10:05		C				X	X	X			

12

SAMPLED BY: (PRINT) Peter Kolodner	DATE: 3/13/08	RECEIVED BY: (PRINT) Eric Giambone	DATE: 3/13
(SIGN)	TIME: 11:45	(SIGN)	TIME: 11:45
RELINQUISHED BY: (PRINT)	DATE:	RECEIVED BY: (PRINT) Leona Hedrick	DATE: 3/13/08
(SIGN)	TIME:	(SIGN) Leona Hedrick	TIME: 1200
RELINQUISHED BY: (PRINT)	DATE:	RECEIVED FOR LABORATORY BY: (PRINT)	DATE: 3-14-08
(SIGN)	TIME:	(SIGN)	TIME: 9AM

CHAIN OF CUSTODY RECORD

AMERISCI BOSTON
8 School Street ~ Weymouth, MA 02189
888.724.5221 Toll Free
781.337.9334 Phone ~ 781.337.7642 Fax
www.amerisci.com

AMERISCI JOB NO: 0804-138

PAGE 3 OF 4

DUE DATE: ☐ 1 DAY ☐ 2 DAY ☐ 3 DAY ☒ 5 DAY ☐ 7 DAY ☐ 10 DAY

TEMP UPON RECEIPT:

DATA PACKAGE:

P.O.#

COMPANY: ATC Associates Inc.

ADDRESS: 104 E. 25th St, 10th Fl.

PHONE: 212.353.8280 FAX 1: 212.979.8447 FAX 2:

CLIENT CONTACT: Pete Kolodner EMAIL: pete.kolodner@atcassociates.com

PROJECT NAME: 9th Avenue Train Yard PROJECT NUMBER: PROJECT STATE: NY

MATRIX: A-WATER S-SOIL/SOLIDS SL-SLUDGE OIL-OIL CH-CHIPS WI-WIPES C-CASSETTES W-WASTE O-OTHER

CONTAINER: P-PLASTIC G-GLASS V-VOA

LAB ID	CLIENT SAMPLE IDENTIFICATION	MATRIX	CONTAINER SIZE	CONTAINER TYPE	CONTAINER #	SAMPLING INFORMATION DATE	TIME	TECH	GRAB (G) OR COMPOSITE (C)	PRESERVATIVES	SAMPLE pH AT LOGIN	TCL VOC	TCL SVOC	TAL Metals	PCB + Pest			Notes:
13	SB-13 (0-2')	S	2oz	G	1	3/13	10:30	PK	G			X						
13	SB-13 (0-2')		8oz				10:30		C				X	X	X			
14	SB-13 (5-10')		2oz				10:35		G			X						
14	SB-13 (5-10')		8oz				10:35		C				X	X	X			
15	SB-14 (0-2')		2oz				11:00		G			X						
15	SB-14 (0-2')		8oz				11:00		C				X	X	X			
16	SB-14 (5-10')		2oz				11:05		G			X						
16	SB-14 (5-10')		8oz				11:05		C				X	X	X			
17	SB-15 (0-2')		2oz				11:20		G			X						
17	SB-15 (0-2')		8oz				11:20		C				X	X	X			
18	SB-15 (5-10')		2oz				11:25		G			X						
18	SB-15 (5-10')		8oz				11:25		C				X	X	X			

13

14

SAMPLED BY: (PRINT) Pete Kolodner	DATE: 3/13/08	RECEIVED BY: (PRINT) Eric Giambrone	DATE: 3/13
(SIGN)	TIME: 11:45	(SIGN)	TIME: 11:45
RELINQUISHED BY: (PRINT)	DATE:	RECEIVED BY: (PRINT) Leona Hedrick	DATE: 3/13/08
(SIGN)	TIME:	(SIGN) Leona Hedrick	TIME: 1200
RELINQUISHED BY: (PRINT)	DATE:	RECEIVED FOR LABORATORY BY: (PRINT) B Bell	DATE: 3-14-08
(SIGN)	TIME:	(SIGN)	TIME: 9 AM

AMERI SCI BOSTON
www.amerisci.com

CHAIN OF CUSTODY RECORD

AMERISCI BOSTON
8 School Street ~ Weymouth, MA 02189
888.724.5221 Toll Free
781.337.9334 Phone ~ 781.337.7642 Fax

AMERISCI JOB NO: 0804735

PAGE 4 OF 4

DUE DATE: ☐ 1 DAY ☐ 2 DAY ☐ 3 DAY ☒ 5 DAY ☐ 7 DAY ☐ 10 DAY

TEMP UPON RECEIPT:

DATA PACKAGE:

P.O.#

COMPANY: ATC Associates

ADDRESS: 104 E 25th 10th Flr NY, NY 10010

PHONE: (212) 353-8280 FAX 1: (212) 979-8447 FAX 2:

CLIENT CONTACT: Pete Kolodner EMAIL: peter.kolodner@atcassociates.com

PROJECT NAME: 9th Avenue Train Yard PROJECT NUMBER: PROJECT STATE: NY

MATRIX: A-WATER S-SOIL/SOLIDS SL-SLUDGE OIL-OIL CH-CHIPS WI-WIPES C-CASSETTES W-WASTE O-OTHER

CONTAINER: P-PLASTIC G-GLASS V-VOA

LAB ID	CLIENT SAMPLE IDENTIFICATION	MATRIX	CONTAINER SIZE	CONTAINER TYPE	CONTAINER #	SAMPLING INFORMATION DATE	TIME	TECH	GRAB (G) OR COMPOSITE (C)	PRESERVATIVES	SAMPLE pH AT LOGIN							Notes:
19	WC (Lot 2)	S	16 oz	G	1	3/13/08	8:00	PK	C									← HOLD
20 19	WC (Lot 3)	S	16 oz	G	1	3/13/08	11:15	PK	C									← HOLD

SAMPLED BY: (PRINT) Peter Kolodner	DATE: 3/13/08	RECEIVED BY: (PRINT) Leona Hedrick	DATE: 3/13/08
(SIGN)	TIME: 11:45	(SIGN) Leona Hedrick	TIME: 1200
RELINQUISHED BY: (PRINT)	DATE:	RECEIVED BY: (PRINT)	DATE:
(SIGN)	TIME:	(SIGN)	TIME:
RELINQUISHED BY: (PRINT)	DATE:	RECEIVED FOR LABORATORY BY: (PRINT)	DATE: 3-14-08
(SIGN)	TIME:	(SIGN)	TIME: 9 AM

Subject: Amerisci Job #s 0803-00126 and 0803-00119 - 9th Avenue Train Yards
From: "Peter Kolodner" <peter.kolodner@atcassociates.com>
Date: Wed, 16 Apr 2008 12:32:32 -0400
To: "'Mark Porta'" <mdporta@amerisci.com>
CC: <pamela.oelerich@atcassociates.com>

0804-138

Mark,
Please have the following samples from the above referenced project run for TCLP (lead only)

1 SB-02 (5-10')
2 SB-03 (0-2')
3 SB-03 (5-10')
4 SB-04 (0-2')
5 SB-04 (5-10')
6 SB-06 (0-2')
7 SB-07 (0-2')
8 SB-07 (5-10')
9 SB-08 (0-2')
10 SB-08 (5-10')
11 SB-09 (0-2')
12 SB-11 (5-10')
13 SB-14 (0-2')
14 SB-15 (0-2')

We would like standard TAT for these samples (5 days). Let me know if you have any questions or need additional information.

Thanks very much,
Pete Kolodner

Peter J. Kolodner| *Project Manager* | **ATC Associates Inc.** | **New York, New York**
212-353-8280 ext 285 | 516-429-3523 mobile

104 East 25th Street | 10th Floor | New York, NY 10010
212-353-8280 tel | **212-979-8447** fax | www.atcassociates.com

Eastern Connection™

(800) 877-4745
www.ecdelivers.com

Pick-up Date	Pick-up Time	Pick-up Agent	1 ACCOUNT #	Service Level	Route
3/12/08	2:13	0589	63210 7	1	5

BOL# 48758200

2 FROM (YOUR NAME) Brown — Phone (800) 705-522

Company: AMERI SCI

Street Address: 117 EAST 30TH STREET — Room/Floor

City: NEW YORK — State: NY — Zip Code: 10016

3 SHIPPER BILLING REFERENCE

4 TO (RECIPIENT'S NAME) Mark Porter — Phone (888) 724-522

Company: AMERI SCI

Exact Street Address: 8 SCHOOL — Room/Floor

CANNOT DELIVER TO P.O. BOX

City: WEYMOUTH — State: MA — Zip Code: 02189

5 RELEASE SIGNATURE

By signing here, you authorize Eastern Connection to deliver this shipment without obtaining a delivery signature and shall hold harmless Eastern Connection from any claim resulting therefrom.

6 EC GUARANTEED EXPRESS PARCEL SERVICE

- ☐ **Express Priority Overnight** Next business morning by 10:30. Consult service guide for specific delivery times.
- ☐ **Early A.M** Next business morning by _____ a.m. **Fees apply.**
- ☐ **Fast Freight** Indicate number of pallets tendered _____ **Call for rates.**
- ☐ **Same Day/Fleet Leasing** Nationwide Next Flight or Door to Door Direct Drive. **Call for rates.**
- ☐ **Ground Delivery Service** Must call for rates and prior arrangements.
- ☐ **Saturday Service** Not avail. all Locations. **Fees apply.** Pick up ☐ Delivery ☐
- ☐ **Sunday/Holiday Service** Not avail. all Locations. **Fees apply.** Pick up ☐ Delivery ☐

 # Of Pieces 2

Weight (Round up to nearest lb) 50 lbs.

(Subject to Reweigh and Dimensional Calculations)

7 DECLARED VALUE ($10,000 MAX.)

Special Instructions

Routing Code WOR

8 C.O.D. SHIPPING

This Bill of Lading is Subject to *(Terms & Conditions of Contract) Set Forth on REVERSE of Shipper's Copy. Do Not Send Cash or Cash Equivalent.

PACKAGE COPY

REORDER FROM CSM GROUP, INC. 508-643-4010

Eastern Connection™

(800) 877-4745
www.ecdelivers.com

Pick-up Date	Pick-up Time	Pick-up Agent	1 ACCOUNT #	Service Level	Route
2/13/08	2000	6176	63218 7	1	5253

BOL# 48758201

2 FROM (YOUR NAME) Peter — Phone (800) 705-522

Company: AMERI SCI

Street Address: 117 EAST 30TH STREET — Room/Floor

City: NEW YORK — State: NY — Zip Code: 10016

3 SHIPPER BILLING REFERENCE

4 TO (RECIPIENT'S NAME) — Phone (888) 734-522

Company: AMERI SCI

Exact Street Address: 8 SCHOOL STREET — Room/Floor — DELIVER TO P.O. BOX

City: WEYMOUTH — State: MA — Zip Code: 02189

5 RELEASE SIGNATURE

By signing here, you authorize Eastern Connection to deliver this shipment without obtaining a delivery signature and shall hold harmless Eastern Connection from any claims resulting therefrom.

6 EC GUARANTEED EXPRESS PARCEL SERVICE

- ☐ **Express Priority Overnight** Next business morning by 10:30. Consult service guide for specific delivery times.
- ☐ **Early A.M** Next business morning by _____ a.m. **Fees apply.**
- ☐ **Fast Freight** Indicate number of pallets tendered _____ **Call for rates.**
- ☐ **Same Day/Fleet Leasing** Nationwide Next Flight or Door to Door Direct Drive. **Call for rates.**
- ☐ **Ground Delivery Service** Must call for rates and prior arrangements.
- ☐ **Saturday Service** Not avail. all Locations. **Fees apply.** Pick up ☐ Delivery ☐
- ☐ **Sunday/Holiday Service** Not avail. all Locations. **Fees apply.** Pick up ☐ Delivery ☐

 # Of Pieces: 1

Weight (Round up to nearest lb): 40 lbs. (Subject to Reweigh and Dimensional Calculations)

7 DECLARED VALUE ($10,000 MAX.)

Special Instructions

Routing Code: HUB BEI

8 C.O.D. SHIPPING

This Bill of Lading Is Subject to *(Terms & Conditions of Contract) Set Forth on REVERSE of Shipper's Copy. Do Not Send Cash or Cash Equivalent.

48758201 48758201 48758201

PACKAGE COPY

REORDER FROM CSM GROUP, INC. 508-643-4010

AmeriSci Boston

SCI-SOP-1003
Sample Receiving Form

CLIENT: ATC	WORKORDER: 0804-138
CLIENTS JOB: 9th Ave TRAIN YARD	RECEIVED BY: MP
RECEIVED DATE: 4/16/08	SHIPPING METHOD: EASTERN
TEMP UPON RECEIPT: 4°C (WATKIN)	CONNECTION

"No" responses must be explained in the comment section below.

Checklist	YES	NO	NA
Were custody seals on shipping container(s) intact? Check "NA" if no seals, or if containers were hand delivered.			X
Were Chain of Custody Forms included with the samples?	X		
Were Chain of Custody Forms properly filled out (ink, signed, etc.)	X		
Were all containers received in good condition (Check for breakage/ leaks)?	X		
Were all containers labeled with required information (Sample Id, date, signed, analysis, preservation)?	X		
Were the correct containers used for the tests indicated?	X		
Were proper preservation techniques indicated?	X		
Were samples received within holding times? If "NO" nonconformance form is required.	X		
Were all VOA bottles checked for the presence of air bubbles? If bubbles were found please note in the comment section.			X
Were samples in direct contact with wet ice? If "NO" check one: ☐ Blue Ice ☐ No Ice WATKIN		X	
Is sample temperature recorded ? If "NO" check one: ☐ Unable to record ☐ Temp taken near samples	X		
Were pHs of samples checked and recorded on the COC forms?			X
Did the laboratory accept samples?	X		
Will samples be subcontracted? If "yes" list subcontractor and tests in specified sections below.		X	
Subcontractor:	Date Sent Out:		
Analyses Sent:			

Login Technician: MP	Login Review:
Comments:	
Prev. WO # 0803-119 + 0803-126. See Email	
Request for Additional Analytical.	

PHASE I ENVIRONMENTAL SITE ASSESSMENT
OF

LOT 60 OFTHE 9th AVENUE TRAIN YARD
401 NINTH AVENUE
NEW YORK, NEW YORK 10001

CARDNO ATC PROJECT NO. Z214JM0012

JANUARY 12, 2015

Prepared by:

Cardno ATC
104 East 25th Street, 10th Floor
New York, New York 10010
Phone: (212) 353-8280
Fax: (860) 979-8447

Prepared for:

Mr. Henry Caso
Brookfield Office Properties
250 Vesey Street, 15th Floor
New York, NY 10281-1023

TABLE OF CONTENTS

1.0 EXECUTIVE SUMMARY 1
1.1 General Information 1
1.2 Findings and Conclusions Summary 2
1.3 Significant Data Gap Summary 4

2.0 INTRODUCTION 5
2.1 Purpose 5
2.2 Scope 5
2.3 Significant Assumption 6
2.4 Limitations and Exceptions 6
2.5 Special Terms and Conditions (User Reliance) 9

3.0 SITE DESCRIPTION 10
3.1 Location and Legal Description 10
3.2 Surrounding Area General Characteristics 10
3.3 Current Use of the Property 10
3.4 Description of Property Improvements 10
3.5 Current Uses of Adjoining Properties 11

4.0 USER PROVIDED INFORMATION 12
4.1 Title Records 12
4.2 Environmental Liens or Activity and Use Limitations (AULs) 12
4.3 Specialized Knowledge or Experience of the User 12
4.4 Significant Valuation Reduction for Environmental Issues 12
4.5 Owner, Property Manager and Occupant Information 12
4.6 Reason for Performing Phase I ESA 12
4.7 Other User Provided Documents 12

5.0 RECORDS REVIEW 13
5.1 Standard Environmental Records 14
5.1.1 Federal Agency Database Findings 15
5.1.2 State and Tribal Database Findings 15
5.1.3 Local Environmental Records Sources 19
5.2 Physical Setting Sources 20
5.2.1 Topography 20
5.2.2 Geology 20
5.2.3 Soils 20
5.2.4 Hydrology 20
5.2.5 Other Physical Setting Sources 21
5.3 Historical Records Sources 22
5.3.1 Aerial Photographs 22
5.3.2 Fire Insurance Maps 23
5.3.3 Property Tax Files 24
5.3.4 Recorded Land Title Records 24
5.3.5 Historical USGS Topographic Maps 24
5.3.6 City Directories 24
5.3.7 Building Department Records 24
5.3.8 Zoning/Land Use Records 25
5.3.9 Prior Reports 25
5.3.10 Other Historical Sources 26

6.0 SITE RECONNAISSANCE 28
6.1 Methodology and Limiting Conditions 28
6.2 Hazardous Substance Use, Storage, and Disposal 28
6.3 Underground Storage Tanks (USTs) 28
6.4 Aboveground Storage Tanks (ASTs) 28
6.5 Other Petroleum Products 28
6.6 Polychlorinated Biphenyls (PCBs) 28
6.7 Unidentified Substance Containers 28
6.8 Nonhazardous Solid Waste 28
6.9 Wastewater 29
6.10 Waste Pits, Ponds and Lagoons 29
6.11 Drains and Sumps 29
6.12 Septic Systems 29
6.13 Stormwater Management System 29
6.14 Wells 29

7.0 SUBSURFACE VAPOR MIGRATION 30

8.0 INTERVIEWS 31

9.0 OTHER ENVIRONMENTAL CONDITIONS 32
9.1 Asbestos-Containing Materials (ACM) 32
9.2 Radon 32
9.3 Lead in Drinking Water 32
9.4 Lead-Based Paint (LBP) 32
9.5 Mold Screening 32
9.6 Additional User Requested Conditions 32

10.0 REFERENCES 33

11.0 TERMINOLOGY 35

APPENDIX A SITE VICINITY MAP
APPENDIX B SITE PLAN
APPENDIX C SITE PHOTOGRAPHS
APPENDIX D USER PROVIDED DOCUMENTATION
APPENDIX E REGULATORY DATABASE REPORT
APPENDIX F AERIAL PHOTOGRAPHS
APPENDIX G HISTORICAL RESEARCH DOCUMENTATION
APPENDIX H PRIOR REPORTS
APPENDIX I RESUMES
APPENDIX J RECORDS OF COMMUNICATION
APPENDIX K LABORATORY REPORTS
APPENDIX L OTHER SUPPORTING DOCUMENTATION

1.0 EXECUTIVE SUMMARY

1.1 General Information

Project Information:
Lot 60 of the 9th Avenue Train Yard
Project No. Z214JM0012

Consultant Information:
Cardno ATC
125 East 25th Street, 10th Floor
New York, New York 10010

Telephone: 212.353.8280
Fax: 212.979.8447
Reconnaissance Date: December 29, 2014
Site Assessor: Denise Cosenza
Senior Reviewer: Jed Myers, Ph.D.
Environmental Professional: Denise Cosenza
Jed Myers, Ph.D.

Site Information:
401 Ninth Avenue
New York, New York 10001
New York County
Site Access Contact:
Patricia Bertruccio
Assistant Director, Construction

Client Information:
Brookfield Properties
250 Vesey Street, 15th Floor
New York, NY 10281-1023

Environmental Professional Statement:
We declare that, to the best of our professional knowledge and belief, we meet the definition of *Environmental Professional* as defined in § 312.10 part of 40 CFR 312. We have the specific qualifications based on education, training and experience to assess a property of the nature, history and setting of the subject property. We have developed and performed the all appropriate inquiries in conformance with the standards and practices set forth in 40 CFR Part 312.

Denise Cosenza, Project Manager
Environmental Professional

Jed Myers, Ph.D. Senior Project Manager
Environmental Professional

1.2 Findings and Conclusions Summary

Cardno ATC has performed this Phase I Environmental Site Assessment (ESA) of the property located at 401 Ninth Avenue, New York, NY 10001 in conformance with the scope and limitations of ASTM Standard Practice E1527-13. Any exceptions to, or deletions from, this practice are described in Section 2.0 of this report. This assessment has revealed no evidence of *recognized environmental conditions* in connection with the property, except for the following:

FINDINGS AND CONCLUSIONS SUMMARY							
Report Section		Further Action?	De minimis Condition	REC and/or CREC	Historical REC	ASTM Non-Scope Condition	Description
4.0	User Provided Information	No					
5.1.1	Federal Database Findings	No					
5.1.2	State and Tribal Database Findings	No		X			See Note 1
5.1.3	Local Environmental Record Sources	No					
5.3	Historical Records Sources	No		X			See Note 2
6.2	Hazardous Substance Use, Storage and Disposal	No					
6.3	Underground Storage Tanks	No					
6.4	Aboveground Storage Tanks	No					
6.5	Other Petroleum Products	No					
6.6	Polychlorinated Biphenyls (PCBs)	No					
6.7	Unidentified Substance Containers	No					
6.8	Nonhazardous Solid Waste	Yes					
6.9	Wastewater	No					
6.10	Waste Pits, Ponds and Lagoons	No					
6.11	Sumps	No					
6.12	Septic Systems	No					
6.13	Stormwater Management System	No					
6.14	Wells	No					
7.0	Subsurface Vapor Migration	No					
8.0	Interviews	No					
9.1	Asbestos-Containing Material (ACM)	No					
9.2	Radon	No					
9.3	Lead in Drinking Water	No					
9.4	Lead-Based Paint (LBP)	No					
9.5	Mold Screening	No					
9.6	Additional User Requested Services	No					

Note 1: The property is listed in the NY E Designation database under block 729 lot 60. The E designation is associated with air, noise and hazardous chemicals (petroleum storage tanks). The effective date is listed as 01/19/2005. The E designation would require that the fee owner of the property conduct a testing and sampling protocol, and remediation where appropriate, to the satisfaction of the New York City Office of Environmental Remediation (NYCOER) before the issuance of a building permit by the New York City Department of Buildings (NYCDOB) pursuant to the provisions of Section 11-15 of the Zoning Resolution (Environmental Requirements). The E designation indicates potential contamination at the property and is considered to represent a *recognized environmental condition* for the property. A Phase II Investigation was conducted in 2008 by ATC Associates, Inc. (now Cardno ATC) and is discussed in detail in Section 5.3.9. The Phase II Investigation identified semi-volatile organic compounds (SVOCs) above regulatory limits in soil on the property and concentrations of lead that exceed their respective Eastern USA Background levels and were therefore analyzed for TCLP lead. According to the TCLP results, only SB-03 (5-10') contained concentrations of lead in leachate above 5.0 mg/l and therefore meets the EPA definition of hazardous material. Reportedly it was proposed that during the development of this property, all soil will be excavated from the property, as well as 10 feet of the underlying bedrock.

Note 2: Part of the property has been utilized as a train yard since at least 1911. In its current condition, the property is bifurcated from the railroad by a concrete platform, built in 2014. A prior report included an investigation that was conducted on the soil in the train yard in 1991. This investigation identified petroleum related contamination, metals and polychlorinated biphenyls (PCBs) contamination on the railroad bedding at the property. No remedial action or additional investigation reports were provided for review. Therefore, the contamination may still be present and is considered to be a *recognized environmental condition.*

1.3 Significant Data Gap Summary

Data gaps may have been encountered during the performance of this Phase I ESA and are discussed within the section of the report where they were encountered. However, according to ASTM Standard Practice E1527-13, data gaps are only significant if "other information and/or professional experience raise reasonable concerns involving the data gap." The following is a summary of *significant data gaps* identified in this report.

SIGNIFICANT DATA GAP SUMMARY		
Report Section		**Description**
3.5	**Current Uses of Adjoining Properties**	No *significant data gap* identified.
4.2	**Environmental Liens or Activity and Use Limitations (AULs)**	No *significant data gap* identified.
5.1	**Standard Environmental Records**	No *significant data gap* identified.
5.2	**Physical Setting Sources**	No *significant data gap* identified.
5.3	**Historical Records Sources**	No *significant data gap* identified.
6.1	**Methodology and Limiting Conditions**	No *significant data gap* identified.
7.0	**Interviews**	No *significant data gap* identified.

1.4 Recommendations

Based on information collected from this Phase I ESA, Cardno ATC offers the following recommendations:

- Fill material and soil removed during future development and/or construction should be handled as regulated waste and sampled in accordance with the receiving (disposal) facility protocols;
- Soil within the vicinity of SB-03, which could potentially contain hazardous concentrations of lead, should be delineated and handled separately as hazardous material.
- Health and Safety procedures should be followed to ensure human health is protected during excavation and/or construction activities involving impact soil;
- At time of construction, procedures should be in place to properly remove, handle and transport UST(s) should they be encountered during excavation and/or construction pertaining to the redevelopment of the property; however they are not expected to be present.
- Proper documentation should be provided to confirm that all required NYCOER approvals have been obtained associated with the E-designation of the property and current excavation activities.

2.0 INTRODUCTION

2.1 Purpose

The purpose of this Phase I ESA was to identify *recognized environmental conditions* in connection with the property at the time of the site reconnaissance. The scope of work for this Phase I ESA may also include certain potential environmental conditions beyond the scope of ASTM Standard Practice E1527-13 as listed below. This report documents the findings, opinions and conclusions of the Phase I ESA.

2.2 Scope

This Phase I ESA was conducted in general accordance with the ASTM Standard Practice E1527-13, consistent with a level of care and skill ordinarily practiced by the environmental consulting profession currently providing similar services under similar circumstances. Significant additions, deletions or exceptions to ASTM Standard Practice E1527-13 are noted below or in the corresponding sections of this report. The scope of this assessment included an evaluation of the following:

- Physical setting characteristics of the property through a review of referenced sources such as topographic maps and geologic, soils and hydrologic reports.

- Usage of the property, adjoining properties and surrounding area through a review of referenced historical sources such as land title records, fire insurance maps, city directories, aerial photographs, prior reports and interviews.

- Observations and interviews regarding current property usage and conditions including: the use, treatment, storage, disposal or generation of hazardous substances, petroleum products, hazardous wastes, nonhazardous solid wastes and wastewater.

- Usage of adjoining and surrounding area properties and the likely impact of known or suspected releases of hazardous substances or petroleum products from those properties in, on or at the property.

- Information in referenced environmental agency databases and local environmental records, within the specified approximate minimum search distance from the property.

- Potential for subsurface vapor migration in, on or at the property as described in Section 7.0.

The scope of the assessment also included consideration of the following potential environmental issues or conditions that are beyond the scope of ASTM Standard Practice E1527-13:

- The scope of work for the Mold Screening was intended to be consistent with ASTM E 2418-06: Standard Guide for Readily Observable Mold and Conditions Conducive to Mold in Commercial Buildings: Baseline Survey Process. The scope of work, including potential deviations from the Standard Guide, is described as follows. The interview was limited to at least one knowledgeable person from property management or engineering staff. The document review was limited to only those relevant documents made readily available to Cardno ATC in a timely manner. The physical observations were limited to certain Heating, Ventilation and Air Conditioning (HVAC) system areas and other readily accessible building areas likely to become subject to water damage, plumbing leaks, and flooding. Unless noted otherwise herein, Cardno ATC observed the HVAC equipment room(s) and accessible mechanical rooms and, in buildings with package units in the ceiling, at least one unit per floor. Also, unless noted otherwise, Cardno ATC observed accessible areas of the basement (or lowest level), the top floor, the roof (including any penthouse areas) and at least one mid-level floor (if applicable). For multi-story buildings, the total

number of floors observed (inclusive of those already mentioned) was intended to be up to 10% of the total number of floors (if readily accessible). For hotel and multi-family buildings, Cardno ATC targeted the lowest and highest levels and roof as described above and up to 10% of units, including one per floor if readily accessible. The Mold Screening did not include destructive methods of observation. No sampling or laboratory analyses were conducted. The Mold Screening service as described herein was limited in scope and by the time and cost considerations typically associated with performing a Phase I ESA. No method can guarantee that a hazard will be discovered if evidence of the hazard is not encountered within the performance of the Mold Screening as authorized and that opinions and conclusions must, out of necessity, be extrapolated from limited information and discrete, non-continuous data points. Unidentified mold or other microbial conditions may exist on the property.

- Visual observation of suspect asbestos-containing materials (ACM), consisting of providing an opinion on the condition of suspect ACM on the property based upon visual observation during the site reconnaissance. No sampling of suspect ACM was conducted.

- Radon document review, consisting of the review of published radon data with regard to the potential for elevated levels of radon gas in the surrounding area of the property.

- Lead in Drinking Water Data review, consisting of contacting the water supplier for information regarding whether or not the potable water provided to the property meets the drinking water standards for lead.

- Visual observation of Lead-based paint (LBP), consisting of providing an opinion on the potential for suspect LBP based on the construction date of buildings on the property and visual observation of the condition of suspect LBP.

- Wetlands document review, consisting of a review of a current National Wetlands Inventory map of the surrounding area to note if the property is identified as having a wetland.

- Flood plain document review, consisting of a review of a reasonably ascertainable flood plain map of the surrounding area to note if the property is identified as being located within a flood plain.

- Regulatory Agency File and Records Review, consisting of conducting a file review (i.e., via Freedom of Information Act (FOIA) request or alternative method/source) for the property and/or one adjoining property at one regulatory agency, as warranted by the findings of the ESA.

2.3 Significant Assumption

The assumptions in this report were not considered as having significant impact on the determination of *recognized environmental conditions* associated with the property.

2.4 Limitations and Exceptions

Cardno ATC has prepared this Phase I ESA report using reasonable efforts to identify *recognized environmental conditions* associated with hazardous substances or petroleum products in, on or at the property. Findings contained within this report are based on information collected from observations made on the day(s) of the site reconnaissance and from reasonably ascertainable information obtained from certain public agencies and other referenced sources.

The ASTM Standard Practice E1527-13 recognizes inherent limitations for Phase I ESAs, including, but not limited to:

- *Uncertainty Not Eliminated* – A Phase I ESA cannot completely eliminate uncertainty regarding the potential for *recognized environmental conditions* in connection with any property.

- *Not Exhaustive* – A Phase I ESA is not an exhaustive investigation of the property and environmental conditions on such property.

- *Past Uses of the Property* – Phase I requirements only require review of standard historical sources at five year intervals. Therefore, past uses of property at less than five year intervals may not be discovered.

Users of this report may refer to ASTM Standard Practice E1527-13 for further information regarding these and other limitations. This report is not definitive and should not be assumed to be a complete and/or specific definition of all conditions above or below grade. Current subsurface conditions may differ from the conditions determined by surface observations, interviews and reviews of historical sources. The most reliable method of evaluating subsurface conditions is through intrusive techniques, which are beyond the scope of this report. Information in this report is not intended to be used as a construction document and should not be used for demolition, renovation, or other property construction purposes. Any use of this report by any party, beyond the scope and intent of the original parties, shall be at the sole risk and expense of such user.

Cardno ATC makes no representation or warranty that the past or current operations at the property are, or have been, in compliance with all applicable federal, state and local laws, regulations and codes. This report does not warrant against future operations or conditions, nor does it warrant against operations or conditions present of a type or at a location not investigated. Regardless of the findings stated in this report, Cardno ATC is not responsible for consequences or conditions arising from facts not fully disclosed to Cardno ATC during the assessment.

An independent data research company provided the government agency database referenced in this report. Information on surrounding area properties was requested for approximate minimum search distances and is assumed to be correct and complete unless obviously contradicted by Cardno ATC's observations or other credible referenced sources reviewed during the assessment. Cardno ATC shall not be liable for any such database firm's failure to make relevant files or documents properly available, to properly index files, or otherwise to fail to maintain or produce accurate or complete records.

Cardno ATC makes no warranty, guarantee or certification regarding the quality, accuracy or reliability of any prior report provided to Cardno ATC and discussed in this Phase I ESA report. Cardno ATC expressly disclaims any and all liability for any errors or omissions contained in any prior reports provided to Cardno ATC and discussed in this Phase I ESA report.

Cardno ATC used reasonable efforts to identify evidence of aboveground and underground storage tanks and ancillary equipment on the property during the assessment. "Reasonable efforts" were limited to observation of accessible areas, review of referenced public records and interviews. These reasonable efforts may not identify subsurface equipment or evidence hidden from view by things including, but not limited to, snow cover, paving, construction activities, stored materials and landscaping.

Any estimates of costs or quantities in this report are approximations for commercial real estate transaction due diligence purposes and are based on the findings, opinions and conclusions of this assessment, which are limited by the scope of the assessment, schedule demands, cost constraints, accessibility limitations and other factors associated with performing the Phase I ESA. Subsequent determinations of costs or quantities may vary from the estimates in this report. The estimated costs or quantities in this report are not intended to be used for financial disclosure related to the Financial Accounting Standards Board (FASB) Statement No. 143, FASB Interpretation No. 47, Sarbanes/Oxley

Act or any United States Securities and Exchange Commission reporting obligations, and may not be used for such purposes in any form without the express written permission of Cardno ATC.

Cardno ATC is not a professional title insurance or land surveyor firm and makes no guarantee, express or implied, that any land title records acquired or reviewed in this report, or any physical descriptions or depictions of the property in this report, represent a comprehensive definition or precise delineation of property ownership or boundaries.

The Environmental Professional Statement in Section 1.1 of this report does not "certify" the findings contained in this report and is not a legal opinion of such *Environmental Professional*. The statement is intended to document Cardno ATC's opinion that an individual meeting the qualifications of an Environmental Professional was involved in the performance of the assessment and that the activities performed by, or under the supervision of, the *Environmental Professional* were performed in conformance with the standards and practices set forth in 40 CFR Part 312 per the methodology in ASTM Standard Practice E1527-13 and the scope of work for this assessment.

Per ASTM Standard Practice E1527-13, Section 6, User Responsibilities, the User of this assessment has specific obligations for performing tasks during this assessment that will help identify the possibility of *recognized environmental conditions* in connection with the property. Failure by the User to fully comply with the requirements may impact their ability to use this report to help qualify for *Landowner Liability Protections* (LLPs) under Comprehensive Environmental Response, Compensation, and Liability Act (CERCLA). Cardno ATC makes no representations or warranties regarding a User's qualification for protection under any federal, state or local laws, rules or regulations.

In accordance with the ASTM Standard Practice E1527-13, this report is presumed to be valid for a six month period. If the report is older than six months, the following information must be updated in order for the report to be valid: (1) regulatory review, (2) site visit, (3) interviews, (4) specialized knowledge and (5) environmental liens search. Reports older than one year may not meet the ASTM Standard Practice E1527-13 and therefore, the entire report must be updated to reflect current conditions and property-specific information.

Other limitations and exceptions that are specific to the scope of this report may be found in corresponding sections.

2.5 Special Terms and Conditions (User Reliance)

This report is for the use and benefit of, and may be relied upon by, Brookfield Office Properties and any of its affiliates, and third parties authorized in writing by Brookfield Office Properties and Cardno ATC, including the lender(s) in connection with a secured financing of the property, and their respective successors and assigns. Any third party agrees by accepting this report that any use or reliance on this report shall be limited by the exceptions and limitations in this report, and with the acknowledgment that actual site conditions may change with time, and that hidden conditions may exist at the property that were not discovered within the authorized scope of the assessment. Any use by or distribution of this report to third parties, without the express written consent of Cardno ATC, is at the sole risk and expense of such third party.

Cardno ATC makes no other representation to any third party except that it has used the degree of care and skill ordinarily exercised by environmental consultants in the preparation of the report and in the assembling of data and information related thereto. No other warranties are made to any third party, either express or implied. Unless otherwise agreed upon in writing by Cardno ATC and a third party, Cardno ATC's liability to any third party authorized to use or rely on this report with respect to any acts or omissions shall be limited to a total maximum amount of $100,000.

3.0 SITE DESCRIPTION

3.1 Location and Legal Description

The property consists of Block 729, Lot 60 and is addressed as 401 Ninth Avenue, New York, NY 10001. The property is located on the southwestern quadrant of the intersection formed by West 33rd Street and Ninth Avenue in the Borough of Manhattan in New York City. According to the New York City Department of City Planning zoning map, the Site is currently zoned as C6-4 "Commercial District" in a Specialty District identified as HY – Hudson Yards. The current owner is identified as "9th and 33rd Associates".

The Site Vicinity Map is located in Appendix A. The Site Plan is located in Appendix B. Site Photographs are provided in Appendix C.

3.2 Surrounding Area General Characteristics

The property is located in an area consisting mainly of commercial and residential buildings. The surrounding area slopes toward the west-southwest. Specific adjacent and abutting properties are summarized in Section 3.5.

3.3 Current Use of the Property

The southern part of the property consists of Long Island Railroad and Amtrak train tracks located approximately 60 feet below grade and covered by a concrete platform. The depressed train yards were not accessible for inspection as they are separated by the platform. The northeastern portion of the property, along West 33rd Street, has several trailers and is being used for staging of equipment and materials associated with the construction of a larger concrete platform that covers the entire portion of the lot above the train yard and ultimately the development of the property with a structure. The northwestern portion of the property is currently undergoing excavation. In addition, there are mechanical equipment/fans located within cinderblock structures on the western portion of the platform that are not operational at this time, but will be utilized to evacuate smoke should there be a fire in the train yards below the platform.

3.4 Description of Property Improvements

The following table provides general descriptions of the property improvements.

PROPERTY IMPROVEMENTS	
Size of Property (approximate)	1.852 acres
General Topography of Property	Flat with a slight downward slope towards the west-southwest. The train yards at the property are located 60 feet below the street level concrete platform of the property.
Adjoining and/or Access/Egress Roads	Access to the property available along West 33rd Street and Ninth Avenue
Paved or Concrete Areas (including parking)	Concrete sidewalks along the exterior of the property. Concrete platform along the southern and northeastern portions of the property.
Unimproved Areas	The property is fully improved.
Landscaped Areas	No landscaped areas were observed at the property.
Surface Water	No surface water was observed on or near the property.
Potable Water Source	New York City Department of Environmental Protection (NYCDEP)
Sanitary Sewer Utility	NYCDEP
Storm Sewer Utility	NYCDEP
Electrical Utility	Consolidated Edison (Con Ed)
Natural Gas Utility	Con Ed

PROPERTY IMPROVEMENTS	
Current Occupancy Status	0% occupied
Unoccupied Buildings/Spaces/Structures	None
Number of Occupied Buildings	Three trailers on the northeastern portion of the property. One-story concrete cinderblock structure on the western portion of the property.
General Building Description	Two office trailers and one restroom trailer
Number of Floors	1-story
Total Square Feet of Space (approximate)	Not applicable (N/A)
Construction Completion Date (year) (approximate)	The train yard on the property was constructed by approximately 1911. The trailers were brought on site during recent construction activities. The one-story cinderblock structure was completed in 2014.

3.5 Current Uses of Adjoining Properties

Current uses of the adjoining properties were observed to be as follows:

Direction from Property	Address	Occupant(s) Name	Current Use	Potential Environmental Conditions
North	424 -434 West 33rd Street	Multi-tenant Office Building	Commercial	Refer to Section 5.1.2
North	411 Ninth Avenue	Under Construction	Under Construction	None
North	414 West 34th Street	St. Michaels Church and School	Commercial	See Section 5.1.2
Northeast	420 Ninth Avenue	B&H Photo	Commercial	None
Northwest	448 West 34th Street	Unknown	Parking Lot	None
West	450 West 33rd Street	Commercial (office building)	Commercial	Refer to Section 5.1.1 and Section 5.1.2
East	372 Ninth Avenue	United States Postal Service	Post Office	Refer to Section 5.1.2
South	Block 729 Lot 50	Not Occupied	Train Yard with overhead Concrete Platform	None
South	Block 729 Lot 51	Not Occupied	Train Yard with overhead Concrete Platform	None

Several listings for the surrounding properties were identified on the Federal and State regulatory databases (See Section 5.1 for details).

4.0 USER PROVIDED INFORMATION

The following section summarizes information (if any) provided by Brookfield Office Properties (User) with regard to the Phase I ESA. Documentation may be found in Appendix D or where referenced in this report.

4.1 Title Records

The User provided no title records information.

4.2 Environmental Liens or Activity and Use Limitations (AULs)

The User provided no information regarding property environmental liens or activity and use limitations (AULs). Cardno ATC contracted Environmental Data Resources, Inc. (EDR) to perform an environmental lien search for the property. According to EDR, no environmental liens or AULs (such as engineering controls, land use restrictions or institutional controls) were identified for the property. A copy of the EDR Environmental Lien and AUL Search is included in Appendix L.

4.3 Specialized Knowledge or Experience of the User

According to the User, the site currently has an E designation and the site owner is currently pursuing a notice to proceed from the New York City Office of Environmental Remediation.

4.4 Significant Valuation Reduction for Environmental Issues

The User provided no information regarding a significant valuation reduction for environmental issues associated with the property.

4.5 Owner, Property Manager and Occupant Information

The User identified Ms. Patricia Bertuccio as the point of access to the property. The User indicated that the property is currently developed with train yards below grade.

4.6 Reason for Performing Phase I ESA

According to information provided by the User, this Phase I ESA will be used in connection with the redevelopment of the property to identify *recognized environmental conditions* associated with the property.

4.7 Other User Provided Documents

The User provided a previous Phase I Environmental Site Assessment as described in the ASTM Standard Practice E 1527-13.

OTHER USER PROVIDED DOCUMENTS		
Title	**Date (if known)**	**Author and/or Source (if known)**
Phase I Environmental Site Assessment of 9th Avenue Train Yards, New York, NY	September 10, 2007	ATC Associates Inc.

OTHER USER PROVIDED DOCUMENTS		
Title	**Date (if known)**	**Author and/or Source (if known)**
Phase II Environmental Site Investigation Parking Lots at the 9th Avenue Train Yards, Portions of Block 729; Lots 50 & 60, New York, New York 10001	May 7, 2008	ATC Associates Inc.

A copy of the abovementioned report is provided in Appendices H.

5.0 RECORDS REVIEW

5.1 Standard Environmental Records

The regulatory agency database report discussed in this section, provided by EDR of Shelton, Connecticut, was reviewed for information regarding reported use or release of hazardous substances and petroleum products on or near the property. Unless otherwise noted, the information provided by the regulatory agency database report and other sources referenced in this report, were considered sufficient for *recognized environmental condition (REC)*, *controlled recognized environmental condition (CREC)*, *historical recognized environmental condition (HREC)* or *de minimis condition* determinations without conducting supplemental agency file reviews. Cardno ATC also reviewed the "unmappable" (also referred to as "orphan") listings within the database report, cross-referencing available address information and facility names. Unmappable sites are listings that could not be plotted with confidence, but are potentially in the general area of the property, based on the partial street address, city, or zip code. Any unmappable site that was identified by Cardno ATC as being within the approximate minimum search distance from the property, based on the site reconnaissance and/or cross-referencing to mapped listings, is included in the discussion within this section. It is noted that the search radius for the LTANKS database has been reduced from one-half mile to one-quarter mile based on the densely developed urban nature of the property area. The complete regulatory agency database report may be found in Appendix E.

The following is a summary of the findings of the database review.

SUMMARY OF FEDERAL, STATE AND TRIBAL DATABASE FINDINGS			
Regulatory Database	**Approx. Minimum Search Distance**	**Site Listed?**	**# Sites Listed (including the Site)**
Federal National Priority (NPL)	1 mile	No	1
Federal Delisted NPL	½ mile	No	0
Federal Comprehensive Environmental Response, Compensation, and Liability Information System (CERCLIS) list	½ mile	No	1
Federal CERCLIS No Further Remedial Action Planned (NFRAP)	½ mile	No	1
Federal Resource Conservation and Recovery Act (RCRA), Corrective Action facilities (CORRACTS)	1 mile	No	0
Federal RCRIS non- CORRACTS Treatment, Storage, and Disposal Facilities (TSD)	½ mile	No	0
Federal RCRA Generators	Property & Adjoining	No	1
Federal Institutional Control/Engineering Control Registry	Property	No	1
Federal Emergency Response Notification System (ERNS) list	Property	No	0
Federal Facility Index System (FINDS)	Property	No	0
State and Tribal NPL	1 mile	No	0
State and Tribal CERCLIS	1 mile	No	1
State and Tribal Landfill or Solid Waste Disposal Sites	½ mile	No	2
State and Tribal Leaking Aboveground or Underground Storage Tanks (LTANKS)	¼ mile	No	37
State and Tribal Registered Underground Storage Tanks (UST)	Property & Adjoining	No	2
State and Tribal Registered Aboveground Storage Tanks (AST)	Property & Adjoining	No	3
NY Spills	Property & Adjoining	No	1

SUMMARY OF FEDERAL, STATE AND TRIBAL DATABASE FINDINGS			
Regulatory Database	**Approx. Minimum Search Distance**	**Site Listed?**	**# Sites Listed (including the Site)**
NY Historical UST	¼ mile	No	0
NY Chemical Bulk Storage (CBS) AST	¼ mile	No	2
State and Tribal Institutional Control/Engineering Control Registry	Property	No	0
State and Tribal Voluntary Cleanup Site	½ mile	No	0
State and Tribal Brownfield Sites	½ mile	No	0
NY Solid Waste Recycling Facilities (SWRCY)	½ mile	No	0
E Designation	Property	No	0
RCRA-Nongen/NLR	¼ mile	No	77
NY Manifest	¼ mile	No	85
NJ Manifest	¼ mile	No	19
NY Drycleaners	¼ mile	No	1
EDR Manufactured Gas Plants (MGP	1 mile	No	6
Historical Drycleaners	¼ mile	No	7
Historical Auto Stations	¼ mile	No	37

5.1.1 Federal Agency Database Findings

The property was not identified on any of the Federal databases researched.

The following listing with a known or significant potential for release and impact on the property were identified in the federal agency databases researched:

Evergreene Painting Studios
450 West 31st Street – 7th Floor
New York, NY
Databases: RCRA- Large Quantity Generator (LQG), NY Manifest
Approximate Distance from the Site: Adjacent to the Southwest
Assumed Groundwater Gradient: Crossgradient
Regulatory Data Summary: According to the regulatory agency database report, this tenant of the 7th floor of this adjoining property is listed in the RCRA-LQG database with multiple reported violations between 2007 and 2012. The violations were described as “written-informal” and all have achieved compliance. Historically this facility was listed as a RCRA SQG in 1998, 2006 and 2007. As reported in the NY Manifests, this facility has disposed of ignitable hazardous wastes, halogenated solvents and non-halogenated solvents. Additionally, this facility disposed of unknown waste between 2000 and 2006.
Discussion: This adjoining property is connected to the municipal sanitary/sewer services. Based on the fact that the reported violations have achieved compliance, the tenant occupies an upper floor of the building and the long-term connection of the area to the municipal sewer system; Cardno ATC does not consider this listing to represent a *recognized environmental condition* for the property.

Based on distance, topography, assumed groundwater gradient, current regulatory status, and/or the absence of reported releases, none of the other sites listed in the federal agency databases searched are considered to represent a likely past, present or material threat of release in, on, or at the property. Given the physical setting characteristics of the property and surrounding area, supplemental agency file reviews were not warranted to verify the database report information

5.1.2 State and Tribal Database Findings

Although the EDR did not identify the property on any of the state or tribal databases, based on the review of the New York City Searchable Property Environmental E-database (NYC SPEED), the property is listed on the E-designation database as summarized below.

Lot 60, Tax block 729
9th Avenue
Manhattan, NY
Databases: NY E DESIGNATION
Approximate Distance from the Site: property
Assumed Groundwater Gradient: N/A
Regulatory Data Summary: The property is listed in the NY E Designation database under Block 729, Lot 60. The E designation is associated with air, noise and hazardous chemicals (petroleum storage tanks). The property is listed on the E designation database with E-No. E-137, CEQR No.03GCP031M. The effective date is listed as 01/19/2005. An E designation, as listed in Appendix C of the Zoning Resolution, indicates that environmental requirements pertaining to potential hazardous material contamination, or noise or air quality impacts, have been established on one or more tax lots. Such requirements result from the environmental analysis that is prepared in conjunction with an amendment to the zoning maps or text or any other action under the Zoning Resolution. If the environmental analysis indicates that an impact is possible due to noise or air quality, or potential hazardous material contamination; then an E designation is likely to result. The E designation placed on the property provides notice of the presence of an environmental requirement pertaining to potential hazardous materials contamination. The E designation would ensure that sampling and remediation take place on the property, and would avoid any significant impacts related to hazardous materials at the property. The E designation would require that the fee owner of the property conduct a testing and sampling protocol, and remediation where appropriate, to the satisfaction of the New York City Office of Environmental Remediation (NYCOER) before the issuance of a building permit by the Department of Buildings pursuant to the provisions of Section 11-15 of the Zoning Resolution (Environmental Requirements). The E designations also include a mandatory construction-related health and safety plan which must be approved by NYCOER.
Discussion: The E designation indicates potential contamination at the property and is considered to represent a *recognized environmental condition* for the property. The environmental requirements of the E designation may have to be satisfied before a permit from the NYCDOB will be issued. A Phase II Investigation was conducted in 2008 and is discussed in detail in Section 5.3.9. The Phase II Investigation identified SVOCs above regulatory limits in soil on the property. The Phase II also identified concentrations of lead in eleven (11) of the soil samples collected that exceeded their respective Eastern USA Background levels and were therefore analyzed for TCLP lead. According to the TCLP results, only SB-03 (5-10') contained concentrations of lead in leachate above 5.0 mg/l and therefore meets the EPA definition of hazardous material. Reportedly it was proposed that during the development of this property, all soil will be excavated from the property, as well as 10 feet of the underlying bedrock.

The following listings with a known or significant potential for release and impact in, on, or at the property were identified in the state and tribal databases researched:

St Michael's School
425 West 33rdStreet
New York, NY
Databases: Aboveground Storage Tanks (AST), Leaking Underground Storage Tanks (LTANKS)
Approximate Distance from the Property: Adjacent to the north
Assumed Groundwater Gradient: Downgradient

Regulatory Data Summary: This adjoining site is listed in the AST database with one (1) "in-service" 7,500-gallon No. 2 fuel oil AST that was reportedly installed in 1970. This northern adjoining site was identified on the LTANKS database under NY Spill No. 9608649 on October 11, 1996 when 25 gallons of No. 4 fuel oil was released due to an overfill of the on-site tank. The release was cleaned up and this LTANKS case was closed by NYSDEC on the same day that it was opened. LTANKS Case No. 0606006 was opened on August 24, 2006 when 200 gallons of No. 4 oil was released from an on-site AST into a vault. No drains were reportedly affected and the concrete below the tank appeared to be in good condition. The release was cleaned up and the school was preparing to replace this tank. New York Department of Environmental Conservation (NYSDEC) closed this spills case on September 11, 2006.
Discussion: Based on the regulatory closure and the assumed groundwater gradient, this facility is not considered to represent a *recognized environmental condition.*

Planned Parenthood/424 W33rd Street Associates
434 West 33rd Street/424 West 33rd Street
Manhattan, NY 10001
Databases: AST, NY Spills
Approximate Distance from the Property: Adjacent to the north
Assumed Groundwater Gradient: Upgradient
Regulatory Data Summary: This adjoining site is listed in the AST database with one (1) "active" 7,500-gallon No. 6 fuel oil AST and one (1) "in-service" 775-gallon No. 2 fuel oil AST. This western adjoining site was identified on the NY Spills database under NY Spill No. 0807448 on October 2, 2008 when a letter opened contained a small quantity of white powder. The powder was contained and the New York City Police Department (NYPD) was involved. NYSDEC closed this case on the same day as it was opened.
Discussion: Based on the nature of the reported spill, regulatory closure and the assumed groundwater gradient; this facility is not considered to represent a *recognized environmental condition.*

NY Clearinghouse – TTF /450 Partners LLC
450 W33rd St / 450-460 West 33rd St
New York, New York
Databases: Underground Storage Tank (UST), AST, LTANKS
Approximate Distance from the Property: Adjacent to the west
Assumed Groundwater Gradient: Downgradient
Regulatory Data Summary: This adjoining site is listed in the AST/UST databases with one (1) "in-active" 3,000-gallon UST, one (1) "in-service" 3,000-gallon UST, one (1) "active" 3,000-gallon diesel AST, one (1) "active" 5,000-gallon diesel AST and one (1) "active" 4,000-gallon diesel AST. This western adjoining site was identified on the LTANKS database under NY Spill No. 1205721 on September 8, 2012 when an on-site tank failed a tank tightness test. The tank was uncovered and corrosion was identified on the tank top. Repairs were made and the tank passed both a "tank only" tightness test as well as a complete system tightness test on October 11, 2012. Reportedly the closure report submitted to NYSDEC indicated that no petroleum impacted soil was observed during the tank repairs. NYSDEC closed this LTANKS listing on February 28, 2013.
Discussion: Based on the regulatory closure and the assumed groundwater gradient, this facility is not considered to represent a *recognized environmental condition.*

Based on distance, topography, assumed groundwater gradient, current regulatory status, and/or the absence of reported releases, none of the remaining sites listed in the state and tribal databases are considered to represent a likely past, present or material threat of release in, on, or at the property. Given the physical setting characteristics of the property and surrounding area, supplemental agency file reviews were not warranted to verify the database report information.

5.1.3 Local Environmental Records Sources

New York State Department of Environmental Conservation (NYSDEC)

The NYSDEC maintains files of incidents involving environmentally regulated materials. The records maintained by the NYSDEC include reports of spills of hazardous chemicals and citizen's complaints on environmental issues. NYSDEC information concerning the property was requested in a Freedom of Information Letter (FOIL). Cardno ATC has not received a response from the NYSDEC at the time this report was issued. Cardno ATC will issue an addendum to this report if additional information received warrants modifications to the conclusions included herein.

New York City Department of Environmental Protection (NYCDEP)

The NYCDEP maintains files of incidents involving environmentally regulated materials. The records maintained by NYCDEP include reports of hazardous chemical spills and citizen's complaints on environmental issues. NYCDEP information concerning the property was requested in a FOIL. Cardno ATC has not received a response from the NYCDEP at the time this report was issued. Cardno ATC will issue an addendum to this report if additional information received warrants modifications to the conclusions included herein.

New York City Fire Department (FDNY)

As required by the agency, Cardno ATC requested in writing from the FDNY, any environmentally significant information related to the property. At the time of completion of this report, this information remained outstanding. Upon receipt and review, any pertinent information will be forwarded to the Client.

Water & Sewer Departments

Within the City of New York, potable water is supplied to Manhattan primarily from upstate New York reservoirs. ATC reviewed New York City's most recent Drinking Water Supply and Quality Report made available through the NYCDEP website (http://www.nyc.gov/html/dep/home.html) for the year 2013. Review of the analytical data provided in the report confirmed that the municipally supplied water meets all drinking water standards established by the United States Environmental Protection Agency Safe Water Drinking Act, including those for lead. No drinking water supply wells exist at the Site.

The NYCDEP is responsible for the municipal combined sanitary and stormwater sewer system. This system is operational in all five boroughs of New York City, with the exception of certain remote areas of the City, namely Queens and Staten Island, which have separate operating systems for sewage and stormwater.

New York City Department of Health and Mental Hygiene (NYCDOHMH)

The NYCDOHMH maintains files of health-related environmental incidents in the City of New York. These incidents may include spills of hazardous chemicals, citizen complaints regarding asbestos issues, lead-based paint violations, or reports of chemical odors or fumes. NYCDOHMH information concerning the property was requested in a FOIL. Cardno ATC has not received a response from the NYCDOHMH at the time this report was issued. Upon receipt of this information, Cardno ATC will review the response and, if conclusions and recommendations contained within this report are affected, we will submit revised recommendations to the client.

Electrical Utility Company

The local utility, Consolidated Edison (Con Ed.), provides electric service to the property.

Other Local Environmental Records Sources

No additional local environmental records sources were reviewed.

5.2 Physical Setting Sources

5.2.1 Topography

Based on the United States Geological Survey (USGS) 7.5-Minute Series Topographic Map, *Central Park, NJ-NY* Quadrangle, dated 1995, the property is located approximately 28 feet above mean sea level (MSL). The property is relatively level with a slight slope toward the west-southwest.

A copy of the topographic map is included in Appendix A.

5.2.2 Geology

According to the New York Department of Environmental Conservation, Water Power and Control Commission report titled Ground Water in Bronx, New York, and Richmond Counties, with Summary Data on Kings and Queens Counties, New York City, New York, the Site Area is located in a southern extension of an upland area that covers a large part of New England. Manhattan has been extensively eroded by pre-glacial stream action, modified by later glacial erosion and deposition. A thick layer of unconsolidated glacial and glaciofluvial deposits are present beneath the section of Manhattan in which the Site is located. The sediments were deposited into a deep north-south oriented depression in bedrock in the area. The process that formed the depression is unknown, but may be attributable to the differential weathering rates of various rock types through pre-glacial alluvial erosion. In addition, a major east-west oriented fault is present in bedrock in the area. The thickness of the unconsolidated sediment beneath the Site is 40 to 100 feet. Bedrock outcrops were noted along the northern portion of the Site.

5.2.3 Soils

According to EDR, soils beneath the property are classified as Urban Land, with variable soil textures. Urban Land refers to soils that have been altered by urban development such as buildings and streets, where at least 85 percent of the surface is covered with asphalt, concrete or other impervious building material. Typically, these soils have been mixed with other materials, such as brick and concrete, and characteristics can only be determined by on-site investigation.

5.2.4 Hydrology

No past groundwater investigations have been identified for the property; thus, no site-specific groundwater information was available. However, regional groundwater flow direction is generally influenced by major hydrogeologic features such as a river or lake. Surface and/or bedrock topography may also influence regional groundwater flow direction. Local hydraulic gradient at the property was interpreted based on a review of the *Central Park, NY-NJ* USGS topographic map. The available hydrogeologic information indicates that the presumed local groundwater flow direction is to the southwest towards the Hudson River, located approximately 1,300 feet west-southwest of the property. It should be noted that local geologic features may cause local groundwater flow direction to differ from the regional flow direction. Therefore, in assessing potential external environmental impact, properties located directly east-northeast (presumed up-gradient) of the property are of primary concern. A complete hydrogeologic investigation would be necessary to determine groundwater flow direction.

Estimated groundwater levels and/or flow direction(s) may vary due to seasonal fluctuations in precipitation, local usage demands, geology, underground structures, or de-watering operations.

5.2.5 Other Physical Setting Sources

Flood Plain Map

A review of the Federal Emergency Management Agency (FEMA) Flood Insurance Rate Map (FIRM), Community/Panel Number 3604970039B, revealed that the property is located within Zone X, which is classified by FEMA as areas outside the 500-year flood plain. A copy of the flood plain map that includes the property is included in Appendix L.

Wetlands Map

According to the U.S. Department of the Interior Fish and Wildlife Service (USFWS) National Wetlands Inventory Map, federally designated wetlands are not depicted on the property. A copy of the digital wetlands map obtained through the USFWS website is included in Appendix L.

5.3 Historical Records Sources

The following table summarizes the findings of the research presented below pertaining to historical property and surrounding area uses.

HISTORICAL USE SUMMARY				
Period	**Identified Historical Uses**		**Source(s)**	**Intervals/Comments**
	Property	**Surrounding Area**		
Prior to 1940	Residential/ Commercial (1890-1899) Train yard / Residential / Commercial since 1911.	Train Yard Commercial Light Industrial	Sanborn maps City Directories Aerial Photographs Topographic Maps	First Map reviewed dated 1890. Data gaps between 1899 and 1911, and between 1912 and 1920
1940 - 1960	Train yard, repair shop, filling station and parking lots	Train Yard Commercial Residential	Sanborn maps City Directories Aerial Photographs Topographic Maps	No significant gaps
1961 - 1980	Train yard and vacant lot	Train Yard Commercial Residential	Sanborn maps City Directories Aerial Photographs Topographic Maps	No significant gaps
1981 - 2000	Train yard and vacant lot	Train Yard Commercial Residential	Sanborn maps City Directories Aerial Photographs Topographic Maps	No significant gaps
2001 - present	Train yard and vacant lot	Train Yard Commercial Residential	Sanborn maps City Directories Aerial Photographs	No significant gaps

In accordance with ASTM standards, Cardno ATC attempted to review the historical uses of the site back to obvious first development, or back to 1940, whichever is earlier. Despite the data gaps noted in the Historical Use Summary table, the property usage appeared unchanged over the period in which the gaps were identified. Historical information sources researched in this assessment allowed uses of the property to be traced from the present back to 1890. This does not predate the property's obvious first developed use, per ASTM Standard Practice E 1527-05 § 8.3.2., and therefore constitutes historical data failure. Based on the documented use of the property, this historical data failure does not significantly impact the findings of this report. As such, the requirements of ASTM Standard Practice E 1527-05 §8.3.2.1 §8.3.2.2 have been satisfied and, as stated in ASTM Standard Practice E 1527-05 §8.3.2.3, the historical research is considered complete.

5.3.1 Aerial Photographs

Cardno ATC reviewed the 1924, 1940, 1943, 1951, 1954, 1961, 1966, 1974, 1976, 1984, 1994, 1995, 2006, 2008, 2009, 2010, and 2011 aerial photographs for the property available through EDR. The 1924 aerial photograph depicts the property as a train yard with multiple structures on the northern portion. Train yards adjoin the property to the south, east and west and the adjoining areas along the north and south sides of West 33rd, which borders the property to the north, are densely developed with multi-level structures. The property and surrounding area appear relatively unchanged in the 1940 aerial photograph with the exception that the existing United States Post Office is depicted to the east. The 1943, 1951, 1954 aerial photographs depict the property as a train yard with parking on the northern portion. The 1961, 1966 and 1974 aerial photographs, depict the property as it was in the previous aerial photograph; however, Dyer Avenue now borders the property to the west. In general the surrounding area appears to be becoming increasingly developed with larger commercial type structures. Due to the poor image quality of the 1976 aerial photograph, meaningful information regard property development could

not be attained. The 1984, 1994, 1995, 2006, 2008, 2009, 2010, and 2011 aerial photographs depict the property as a train yard with a parking lot on the northern portion. The shape and outline of the adjoining properties appear to be consistent with the shape and outline of the existing commercial office / residential buildings now located in the surrounding area. The current and historic use of the property as a train yard is considered to be a *recognized environmental condition.* In addition, based on a prior report discussed in Section 5.3.9, petroleum related contamination, metals and polychlorinated biphenyls (PCBs) contamination is present on the railroad bedding at the property.

5.3.2 Fire Insurance Maps

A search for fire insurance maps (aka Sanborn maps) for the property and surrounding area was conducted by EDR. The following are descriptions and interpretations from the fire insurance map reviews. Documentation is included in Appendix G.

FIRE INSURANCE MAP SUMMARY	
Year	**Comments**
1890, 1899	**Property:** The property is depicted with multiple multi-story residential and commercial buildings. Including a fire house on the northwestern portion. **Surrounding Area:** The property is bound by West 32nd Street to the south, West 33rd Street to the north and Ninth Avenue to the east. Surrounding properties consist of residential and commercial properties as well as a church and school located to the south.
1911, 1930	**Property**: The property is depicted with a train yard on the southern portion, multiple residential structures on the northern portion including a fire house. **Surrounding Area**: The surrounding areas to the south, east and west are depicted as train yards. The properties to the east and west along West 33rd Street and to the north across West 33rd Street are depicted with a church and a school and as commercial and residential properties.
1950	**Property:** The property is depicted with a train yard on the southern portion and contractor's yard and a building labeled "machine shop" on the northwestern portion and with auto parking and a filling station on the northeastern portion. **Surrounding Area**: The surrounding properties appear relatively unchanged from the 1930 Sanborn map.
1976, 1979, 1980, 1982, 1985, 1987, 1988, 1991, 1992, 1993, 1994, 1995, 1996, 2001, 2002, 2003, 2004, 2005	**Property**: The property is depicted with a train yard on the southern portion and the northern portion is labeled as "parking". **Surrounding Area**: A roadway labeled "approach to the Lincoln Tunnel" (now identified as Dyer Avenue) borders the property to the west, beyond which is a hi-rise office building that is labeled "built over the Pennsylvania RR Yard". Train yards are depicted to the south and the United States Government Post Office is depicted to the east across Ninth Avenue. The properties to the north appear relatively unchanged from the previous Sanborn map.

According to the review of the historical Sanborn maps, the train yards that currently occupy the property were built in approximately 1911. Prior to their construction, the property was depicted with dwellings and commercial structures including a fire house starting in 1890 until at least 1930. In 1950 the property is depicted with a contractor's yard and a building labeled "machine shop" on the northwestern portion and with a filling station on the northeastern portion. From at least 1976 until 2005 the northern portion of the property was utilized as a parking lot prior the commencement of the existing construction activities.

Surroundings properties were historically used as dwellings, commercial buildings, the train yards and a post office.

The review of historical information identified the property as a train yard, auto filling station and a machine shop. These identified historical activities typically use petroleum products, solvents, and other hazardous chemicals in their routine operations. A Phase II Environmental Site Investigation (ESI) conducted on the property in 2008 by ATC Associates identified SVOCs above regulatory standards in the street level portion of the property, as well as high levels of lead in the area of one of the soil borings. Reportedly development plans include the excavation of soil as well as 10 feet of bedrock. In addition,

based on a prior report discussed in Section 5.3.9, petroleum related contamination, metals and PCBs contamination are present in the railroad bedding at the property. Based on this information, the historical uses of the Property and surrounding area are considered to represent a *recognized environmental condition* for the property. Copies of the fire insurance maps are provided in Appendix G.

5.3.3 Property Tax Files

Cardno ATC reviewed available tax information from the NYCDOF website (http://www.nyc.gov/html/dof/html/home/home.shtml) for ownership information on the property. Records revealed that the property is located on Block 729, Lot 60. The review of available tax assessment rolls for the property indicated that the current owner 9th and 33rd Associates has owned the property since at least 1986. The review of tax files did not identify past uses indicating *recognized environmental conditions* at the property.

5.3.4 Recorded Land Title Records

The acquisition of recorded land title records was not required by the scope of work for the Phase I ESA.

5.3.5 Historical USGS Topographic Maps

Cardno ATC reviewed reasonably ascertainable historical USGS topographic maps information regarding past use of the property obtained from EDR. Available topographic maps were dated 1897, 1947, 1956, 1966, 1979, and 1995. Each of the topographic maps depicted the property and surrounding areas within a heavily developed urban area, consistent with the historical descriptions provided in previous sections of this report. Specific buildings or structures are not illustrated on the property or adjoining properties.

The review of historical USGS topographic maps did not identify past uses indicating *recognized environmental conditions* in, on, or at the property or surrounding area.

5.3.6 City Directories

Research regarding the availability of historical city directories was conducted by EDR. Directories reviewed were dated between 1920 and 2013 in approximate 5-year intervals.

The property address, 401 Ninth Avenue was identified with what appear to be residential listings in 1920 and 1931, with a garage/service station from 1923 through 1958 and with parking from 1963 through 1978. An alternate property address of 407 Ninth Avenue, New York, NY was identified with a printer/press from 1927 through 1942 and the alternate property addresses of 406 and 408 West 33rd Street appear to be residential listings from 1920 through 1931. The property was not identified in the remaining years of the city directories researched. The northern adjoining property 424 West 33rd was listed with office tenants from 1983 until 2006. The western adjoining office building was listed with what appear to be office tenants from 1983 through 2013. No listings for the other adjoining sites were identified in the city directories search.

The review of city directories identified past uses of the property including a garage/service station and a printing press, indicating *recognized environmental conditions* at the property.

5.3.7 Building Department Records

Cardno ATC reviewed available building department information, provided by the NYCDOB via the on-line Building Information System (BIS) website (http://a810bisweb.nyc.gov/bisweb/bsqpm01.jsp). The NYCDOB website indicated there is one (1) “open” environmental control board (ECB) violation that appears to be associated with on-site construction safety and not with environmental issues.

The review of building department records did not identify past uses indicating environmental concerns for the property.

5.3.8 Zoning/Land Use Records

Cardno ATC obtained zoning information pertaining to the property from the NYCDCP website. According to Zoning Map 8D, the property is zoned as Transportation and Utility "C6-4" in the specialty district identified as "HY" – Hudson Yards. Historical zoning information would require a manual search of past zoning maps at the NYCDCP. Since historical information regarding the property dating back to the late 1800s was obtained from other sources used for this assessment and no significant data gaps were identified, Cardno ATC did not request a search of past zoning maps. As previously noted, the property is identified as having a City Environmental Quality Review (CEQR) Declaration (also known as an (E) designation).

5.3.9 Prior Reports

The following provides a summary of information from prior reports made available to ATC for review. Documentation is included in Appendix H.

OTHER USER PROVIDED DOCUMENTS		
Title	**Date (if known)**	**Author and/or Source (if known)**
Phase I Environmental Site Assessment, 9th Avenue Train Yard, New York, NY	September 10, 2007	ATC Associates, Inc. (ATC Associates or ATC)
Phase II Environmental Site Investigation Parking Lots at the 9th Avenue Train Yards, Portions of Block 729; Lots 50 & 60, New York, New York 10001	May 7, 2008	ATC Associates, Inc.

<u>Phase I Environmental Site Assessment, 9th Avenue Train Yard, New York, NY, dated September 10, 2007 prepared by ATC Associates</u>

ATC Associates performed a Phase I ESA of the property as well as the adjoining properties to the north and east in 2007. The following *recognized environmental conditions* were noted:

(1) The review of New York City Department of City Planning and New York City Department of Building records, as well as the review of the regulatory agencies database identified both lots as having a City Environmental Quality Review (CEQR) Declaration (also known as an "E" designation) for "Hazmat, Noise and Air". An "E" designation is assigned to certain blocks or lots by a New York City agency (i.e., New York City Department of Environmental Protection, New York City Department of City Planning) as a result of an environmental assessment performed in conjunction with a zoning map amendment. This designation is assigned when there is physical or historical evidence of uses related to hazardous materials, air quality and noise pollution. The classification as an "E" designation is considered to represent a *recognized environmental condition* for the property.

(2) The review of the historical uses of the property identified the property to be used as a train yard, an auto repair, filling station, printer and mechanical shop. Identified on the adjoining properties was a filling station, the train yard, printing facilities, motor shops, metal work companies and dying facilities. These identified historical activities typically use petroleum products, solvents, and other hazardous chemicals in their routine operations. Therefore, the historical uses of the property and surrounding area are considered to represent a *recognized environmental condition* for the property. Additionally, the historical UST identified in the historical Sanborn maps and certificates of occupancy on the southern adjoining site were not identified on the NYSDEC database; however since the structures were demolished more than

40 years ago, no records are expected to be found. Any buried tanks that were not removed during demolition operations could potentially remain either located in a collapsed basement or buried.

(3) ATC's review of a property investigation report prepared by Hazardous Waste Engineering Consultants (HWE) dated April 9, 1991, identified the presence of petroleum related contamination, metals and PCBs contamination in the railroad bedding at the property. No remedial action or additional investigation reports were provided for review. Since the contamination may still be present, ATC considered the reported contamination to represent a *recognized environmental condition* for the property.

Based on information collected from the property I ESA, ATC recommended the performance of a Phase II Environmental Site Investigation (ESI) at the property. The Phase II ESI proposed the collection of soil and groundwater samples to assess whether the subsurface of the property had been impacted by the environmental conditions identified during the Phase I ESA. As part of the Phase II ESI, a geophysical survey was also proposed to assess if USTs are buried beneath the property.

Phase II Environmental Site Investigation Parking Lots at the 9th Avenue Train Yards, Portions of Block 729; Lots 50 & 60, New York, New York 10001, prepared by ATC Associates and dated May 7, 2008;

ATC performed a Phase II ESI in March 2008 which included three (3) individual parking lots located west of 9th Avenue; two along West 33rd Street and one along West 31st Street in Manhattan, New York. This included the property as well as an additional parcel. It should be noted that the Train Yards are located in a recessed area 60 feet below the parking lots and are, according to the New York City Department of Finance, identified as occupying portions of the property. Although the Train Yards are technically part of the property, they were not addressed during the Phase II Investigation. Therefore, the *recognized environmental condition* associated with the Train Yards was not assessed. It was reported that all soil and approximately ten feet of bedrock will be removed prior to construction of the proposed development.

A geophysical survey did not identify anomalies associated with USTs. The Phase II ESI in the area of the property consisted of the advancement of nine (9) soil borings (SB-01 through SB-09) that facilitated the collection of nineteen (19) soil samples. One sample was collected from the surface (0-2 feet bgs) interval and one from the identified historic fill material. Soil boring SB-02 had an additional soil sample collected at approximately 11 feet below grade due to the presence of minor staining. All soil borings were advanced from grade to refusal where bedrock was encountered at depths ranging from 7 to 24 feet below grade. Groundwater was not encountered at any of the boring locations. The presence of fill materials was observed at shallow depths from 6 to 12 feet and consisted of glass, metal, ash, concrete, asphalt, wood fragments, brick, and course to fine sand.

Soil samples collected were analyzed for target compound list (TCL) volatile organic compounds (VOCs) via Environmental Protection Agency (EPA) Method 8260, TCL semi volatile organic compounds (SVOCs) via EPA Method 8270, target analyte list (TAL) metals via EPA method 6010, polychlorinated biphenyls (PCBs), via EPA method 8081, and pesticides via EPA Method 8081. The soil sampling results were then compared to the NYSDEC Technical and Administrative Guidance Memorandum (TAGM) 4046 Recommended Soil Cleanup Objectives (RSCOs) to evaluate whether remedial actions were required. Additionally, soil samples with concentrations of lead that exceed Eastern USA Soil Background Levels were analyzed for Toxicity Characteristic Leaching Procedure (TCLP) for lead.

Concentrations of SVOCs were detected above the NYSDEC TAGM RSCOs in eight (8) of the nineteen (19) soil samples collected from the property. Concentrations of lead in eleven (11) of the soil samples collected exceed their respective Eastern USA Background levels and were therefore analyzed for TCLP lead. According to the TCLP results, only SB-03 (5-10') contained concentrations of lead in leachate above 5.0 mg/l and therefore meets the EPA definition of hazardous material. Concentrations of VOCs, PCBs, and pesticides were not detected above their respective NYSDEC TAGM RSCOs in any of the soil samples collected.

Based on the findings of the investigation, ATC recommended the following:

- Additional property characterization was not required at the time of the issuance of the report, provided that any fill material and soil removed during development and/or construction is handled as regulated waste and sampled in accordance with the receiving facility protocols.

- Soil within the vicinity of SB-03, which could potentially contain hazardous concentrations of lead, should be delineated and handled separately as hazardous material.

- Procedures be followed to ensure human health is protected during excavation and/or construction activities.

- At time of construction, procedures should be in place to properly remove, handle and transport UST(s) should they be encountered during excavation and/or construction pertaining to the redevelopment of the property; however they are not expected to be present.

5.3.10 Other Historical Sources

No other historical sources were reviewed.

6.0 SITE RECONNAISSANCE

The following is a summary of visual and/or physical observations of the property on the day of the site visit. Representative site photographs can be found in Appendix C.

6.1 Methodology and Limiting Conditions

Ms. Denise Cosenza conducted the site reconnaissance on December 22, 2014 and was escorted by Ms. Patricia Bertuccio with Brookfield Office Properties and a representative of the property owner. The site reconnaissance consisted of visual and/or physical observations of: the property and improvements; adjoining sites as viewed from the property; and, the surrounding area based on visual observations made during the trip to and from the property. Unimproved portions of the property (if any) were observed along the perimeter and in a general grid pattern in safely accessible areas, if accessible and possible. Building exteriors (if any) were observed along the perimeter from the ground, unless described otherwise. Building interiors (if any) were observed as they were made safely accessible, unless described otherwise. On the date of site reconnaissance, the weather was sunny with an ambient temperature of approximately 35 degrees Fahrenheit.

6.2 Hazardous Substance Use, Storage, and Disposal

Cardno ATC did not observe the use or storage or hazardous substances or materials on the property.

6.3 Underground Storage Tanks (USTs)

Cardno ATC did not observe evidence of USTs on the property. A geophysical survey conducted as part of the Phase II ESI in 2008 did not identify USTs on the property. Any buried tanks that were not removed during demolition operations could potentially remain on-Site.

6.4 Aboveground Storage Tanks (ASTs)

Cardno ATC did not observe evidence of ASTs on the property.

6.5 Other Petroleum Products

Cardno ATC did not observe evidence of the use, storage or disposal of other petroleum products in, on or at the property.

6.6 Polychlorinated Biphenyls (PCBs)

Cardno ATC did not observe evidence of the use, storage or disposal of PCB-containing electrical or hydraulic equipment on the property.

6.7 Unidentified Substance Containers

Cardno ATC did not observe unidentified substance containers on the property.

6.8 Nonhazardous Solid Waste

No municipal waste is currently generated at the property. Construction related debris is periodically removed from the property by an outside vendor.

6.9 Wastewater

Cardno ATC did not observe evidence of wastewater generated, treated or discharged (including sanitary sewage and stormwater) in, on or at the property or to adjoining properties.

6.10 Waste Pits, Ponds and Lagoons

Cardno ATC did not observe evidence of waste pits, ponds or lagoons in, on or at the property.

6.11 Drains and Sumps

Cardno ATC did not observe evidence of drains or sumps in, on or at the property.

6.12 Septic Systems

Cardno ATC did not observe evidence of a septic system in, on or at the property.

6.13 Stormwater Management System

Cardno ATC did not observe any evidence of surface water, surface impoundments, retention ponds, dry wells, or other stormwater management systems at the property.

The stormwater either infiltrates the ground or flows over land to stormwater catch basins that are connected to the municipal stormwater management system located along the street curbs.

6.14 Wells

Cardno ATC did not observe evidence of wells on the property.

7.0 SUBSURFACE VAPOR MIGRATION

Hazardous gases (vapor) from subsurface sources, such as contaminated soil or groundwater can migrate into residential, commercial, and industrial buildings with any foundation type, including basements, crawlspaces, or slabs. According to EPA guidance, three conditions must exist for hazardous vapors to reach the interior of buildings from the subsurface environment underneath or near a building. First, a source of hazardous vapors must be present in the soil or in groundwater underneath or near a building. Second, vapors must form and have a pathway along which to migrate toward the building. Third, entry routes must exist for the vapors to enter the building, and driving forces must exist to draw the vapors into the building.

ASTM's Vapor Encroachment guidance indicates that when groundwater flow direction can be estimated or determined, the cross-gradient or downgradient radius distances can be significantly reduced. The EDR VES report calculates the reduced AOC distances when considering groundwater flow direction by utilizing the following default distances, which were determined using the Buonicore Methodology: (non-petroleum hydrocarbon COCs) 1,760 feet in the upgradient direction; 365 feet in the cross-gradient direction; and 100 feet in the downgradient direction and (petroleum hydrocarbon COCs) 528 feet in the upgradient direction; 165 feet in the cross-gradient direction if Light, Non-Aqueous Phase Liquid, (LNAPL i.e. floating product) is suspected; 95 feet in the cross-gradient direction if no LNAPL is suspected; 100 feet in the downgradient direction (LNAPL suspected); and 30 feet in the downgradient position (LNAPL not suspected).

Cardno ATC reviewed potential sources of COCs from the sites reported on the EDR database report and VES report. No VECs were identified in connection with the Property.

Cardno ATC considered the nature and extent of on-site and nearby sources of potential subsurface vapor migration by evaluating the current and historical usage of the property, the construction type and history, the physical setting, and the potential sources of subsurface vapor migration through the review of regulatory agency database information that was summarized in Section 5.0. Based on the evaluation of the known or suspected releases of hazardous substances or petroleum products, distance from the property, potential pathways, soil type, and property use, the remaining sites evaluated under the VES either were ruled out or could not be ruled out because of the possibility of nearby, known or suspected contamination, but vapor impact to the property was considered not likely.

8.0 INTERVIEWS

The following persons were interviewed to obtain information regarding *recognized environmental conditions* in connection with the property:

INTERVIEW SUMMARY				
Role	**Name**	**Title/Company**	**Years Assoc. With Property**	**Interview Type**
Owner	Ms. Patricia Bertuccio	Assistant Director, Construction / Brookfield Office Properties	2	In person
Local Govt. Official	Representative	New York City Department of Environmental Protection (NYCDEP)	NA	Written
Local Govt. Official	Representative	Fire Department of New York (FDNY)	NA	Written
State Govt. Official	Representative	New York State Department of Environmental Conservation (NYSDEC)	NA	Written

Pertinent information from the interviews is discussed in applicable sections of this report.

9.0 OTHER ENVIRONMENTAL CONDITIONS

9.1 Asbestos-Containing Materials (ACM)

The property is unimproved. Therefore, a survey for the presence of ACM was not included as a supplement to this Phase I ESA.

9.2 Radon

Radon is a naturally occurring colorless, odorless gas that is a by-product of the decay of radioactive materials potentially present in bedrock and soil. The EPA guidance action level for annual residential exposure to radon is 4.0 picoCuries per liter of air (pCi/L). The guidance action level is not a regulatory requirement for private owners of commercial real estate, but is commonly used for comparison purposes to suggest whether further action at a building may be prudent.

Cardno ATC's review of published radon data indicates that the property is located in EPA Radon Zone 3 (Low Potential) where the average indoor concentration of radon is less than 2 pCi/L, which is less than the United States Environmental Protection Agency (USEPA) Action Level of 4.0 pCi/L. Additionally, the New York State Department of Health (NYSDOH) maintains a database of radon test results on a local and county level. According to the NYSDOH, a total of 91 radon tests have been conducted in New York County. The average radon level was found to be 1.59 pCi/L. This is below the USEPA action level of 4.0 pCi/L. In addition, according to the NYSDOH approximately 92.3% of basements screened in the Bronx had radon levels below 4.0 pCi/l. A radon survey was not conducted as a supplement to this Phase I ESA.

9.3 Lead in Drinking Water

Cardno ATC reviewed New York City's most recent Drinking Water Supply and Quality Report made available through the NYCDEP website for the year 2013. Review of the analytical data provided in the report confirmed that the municipally supplied water meets all drinking water standards established by the United States Environmental Protection Agency Safe Water Drinking Act, including those for lead. No drinking water supply wells exist at the property. Lead in drinking water testing was not conducted for this Phase I ESA.

9.4 Lead-Based Paint (LBP)

The property is unimproved. Therefore, consideration of LBP on painted surfaces was not included as a supplement to this Phase I ESA.

9.5 Mold Screening

The property is unimproved. Therefore, a mold screening survey was not completed as a supplement to this Phase I ESA.

9.6 Additional User Requested Conditions

No additional User requested services were included in the scope of work for this ESA.

10.0 REFERENCES

ASTM International, Standard *Practice for Environmental Site Assessments: Phase I Environmental Site Assessment Process*, ASTM Designation E1527-13, November 2013.

ASTM International. *Standard Guide for Readily Observable Mold and Conditions Conducive to Mold in Commercial Buildings: Baseline Survey Process*, ASTM Designation E 2418-06. March 2006.

ASTM International. *Standard Guide for Limited Asbestos Screens of Buildings*, ASTM Designation E 2308-05. August 2005.

ASTM International, *Standard Guide for Vapor Encroachment Screening on Property Involved in Real Estate Transactions*, ASTM Designation E 2600-10, June 2010.

Environmental Data Resources, Inc. (EDR), *Radius Map with Geocheck*, *Report*, Inquiry Number 4171325.2s, dated December 30, 2014.

EDR, *City Directory Abstract,* Inquiry Number 4171325.5, dated December 30, 2014.

EDR, *Sanborn Map Report,* Inquiry Number 4171325.3, dated December 30, 2014.

EDR, Aerial Photographs, Inquiry Number 4171325. , dated December 31, 2014.

EDR, *Environmental Lien and AUL Search,* Inquiry Number 4171325.8, dated January 6, 2015.

Federal Emergency Management Agency (FEMA), Flood Insurance Rate Map (FIRM), New York County, New York, Map No. 3604970091F, dated September 5, 2007.

NYCDEP Drinking Water Supply and Quality Report dated 2013.

New York City Map website (http://gis.nyc.gov/doitt/nycitymap/).

New York City Department of Buildings (http://a810-bisweb.nyc.gov/bisweb).

New York City Department of City Planning, Zoning Map 8d.

New York City Department of Finance Office of City Registrar
(http://a836-acris.nyc.gov/DS/DocumentSearch/BBLResult).

NYSDEC Bulk Storage Database
(http://www.dec.ny.gov/cfmx/extapps/derexternal/index.cfm?pageid=4).

New York State Department of Health, Bureau of Environmental Radiation Protection, "Measured Basement Screening Radon Levels by County", dated October 2013.

United States Fish and Wildlife Service, National Wetland Inventory Mapper, (http://www.fws.gov/nwi/).

USGS Topographic Map, *Central Park, NY-NJ,* 7.5-minute series map, dated 1995.

New York City Municipal Departments

- New York City Department of Environmental Protection (NYCDEP).
- New York City Fire Department (FDNY).

- New York City Department of Health and Mental Hygiene (NYCDOHMH).
- New York State Department of Environmental Conservation (NYSDEC).

11.0 TERMINOLOGY

The following provides definitions and descriptions of certain terms that may be used in this report. Italics indicate terms that are defined by ASTM Standard Practice E1527-13. The Standard Practice should be referenced for further detail (such as the precise wording), related definitions or additional explanation regarding the meaning of terms.

recognized environmental condition(s) (REC) - the presence or likely presence of any hazardous substances or petroleum products in, on, or at a property: (1) due to any release to the environment; (2) under conditions indicative of a release to the environment; or (3) under conditions that pose a material threat of a future release to the environment.

material threat - a physically observable or obvious threat which is reasonably likely to lead to a release that, in the opinion of the environmental professional (EP), is threatening and might result in impact to public health or the environment. An example might include an aboveground storage tank system that contains a hazardous substance and which shows evidence of damage such that it may cause or contribute to tank integrity failure with a release of contents to the environment.

de minimis condition – is a condition that generally does not present a threat to human health or the environment and that generally would not be the subject of an enforcement action if brought to the attention of the appropriate governmental agencies. An example might include a release of *hazardous substances* or *petroleum products* that could reasonably and foreseeably result in a concentration exceeding the applicable regulatory agency risk-based residential standards or substantial damage to natural resources. The risk of that exposure or damage would represent a threat to human health or the environment. If an enforcement action would be less likely than not, then the condition is considered to be generally not likely the subject of an enforcement action. A condition determined to be *de minimis* is not a *REC* or *controlled recognized environmental condition (CREC)*.

historical recognized environmental condition(s) (HREC) - a past release of any *hazardous substances* or *petroleum products* that has occurred in connection with the property and has been addressed to the satisfaction of the applicable regulatory authority or meeting unrestricted use criteria established by a regulatory authority, without subjecting the property to any required controls (for example, property use restrictions, activity and use limitations, institutional controls, or engineering controls). Before calling the past release a *HREC*, the EP must determine whether the past release is a *REC* at the time the assessment is conducted (for example, if there has been a change in the regulatory criteria). If the EP considers the past release to be a *REC* at the time the Phase I ESA is conducted, the condition will be reported in Section 1.2 the Findings and Conclusions Summary table as a *REC*.

controlled recognized environmental condition (CREC) - a *recognized environmental condition* resulting from a past release of *hazardous substances* or *petroleum products* that has been addressed to the satisfaction of the applicable regulatory authority (for example, as evidenced by the issuance of a no further action letter or equivalent, or meeting risk-based criteria established by regulatory authority), with hazardous substances or petroleum products allowed to remain in place subject to the implementation of required controls (for example, property use restrictions, activity and use limitation, institutional controls, or engineering controls). Per E1527-13, a *CREC* will be reported in the Section 1.2 Findings and Conclusions Summary table as a *CREC* and a *REC*.

migrate/migration - refers to the movement of *hazardous substances* or *petroleum products* in any form, including, for example, solid and liquid at the surface or subsurface, and vapor in the subsurface.

APPENDIX A

SITE VICINITY MAP

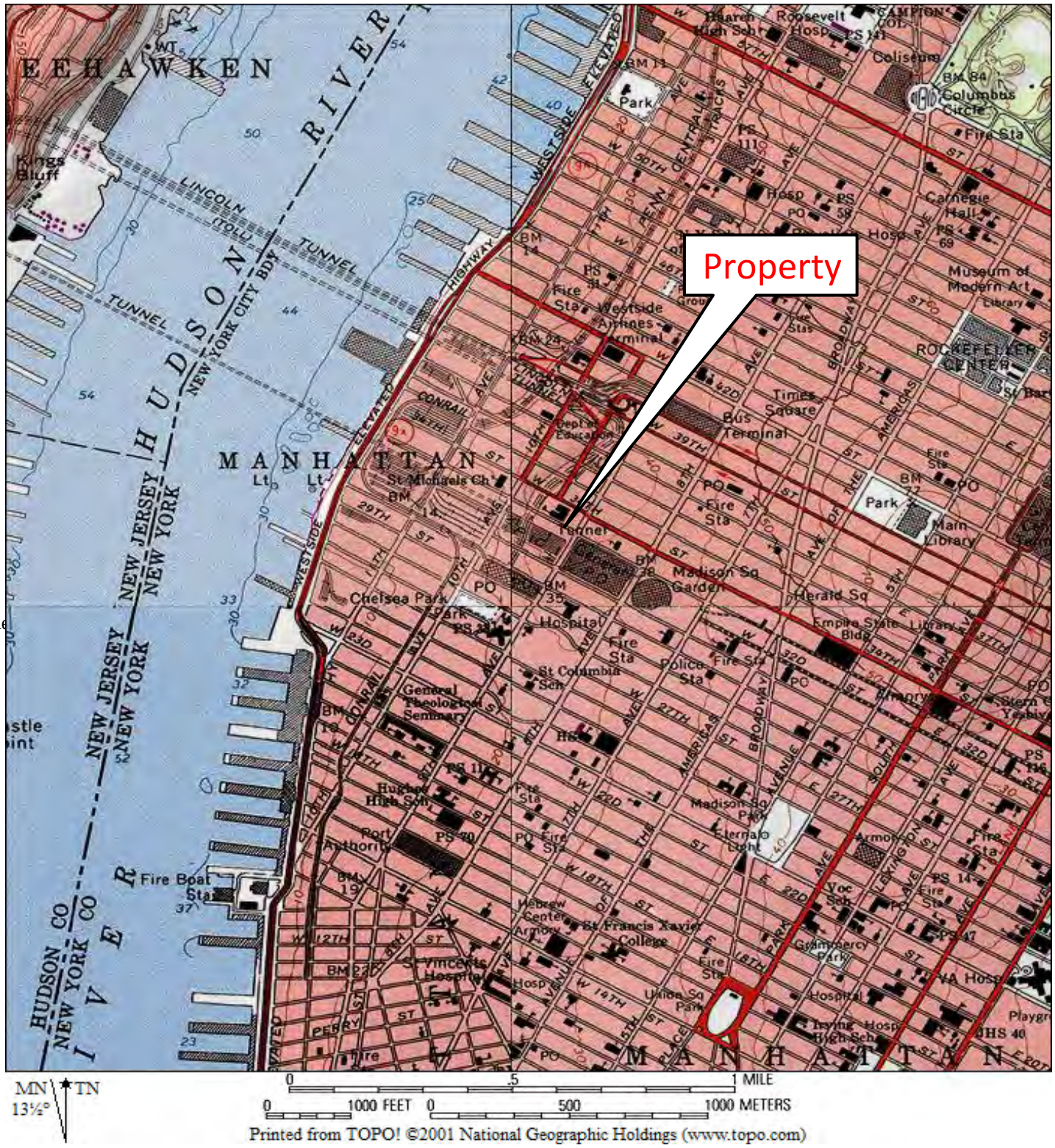

Printed from TOPO! ©2001 National Geographic Holdings (www.topo.com)

N

Site Vicinity Map Lot 60 of the 9th Avenue Train Yard 401 Ninth Avenue New York, New York 10001	Project No.: Z214JM0012 Scale: See Map Appendix A	Cardno ATC Shaping the Future 104 East 25th Street New York, New York 10010 (212) 353-8280 (212) 979-8447 Fax

APPENDIX B

SITE PLAN

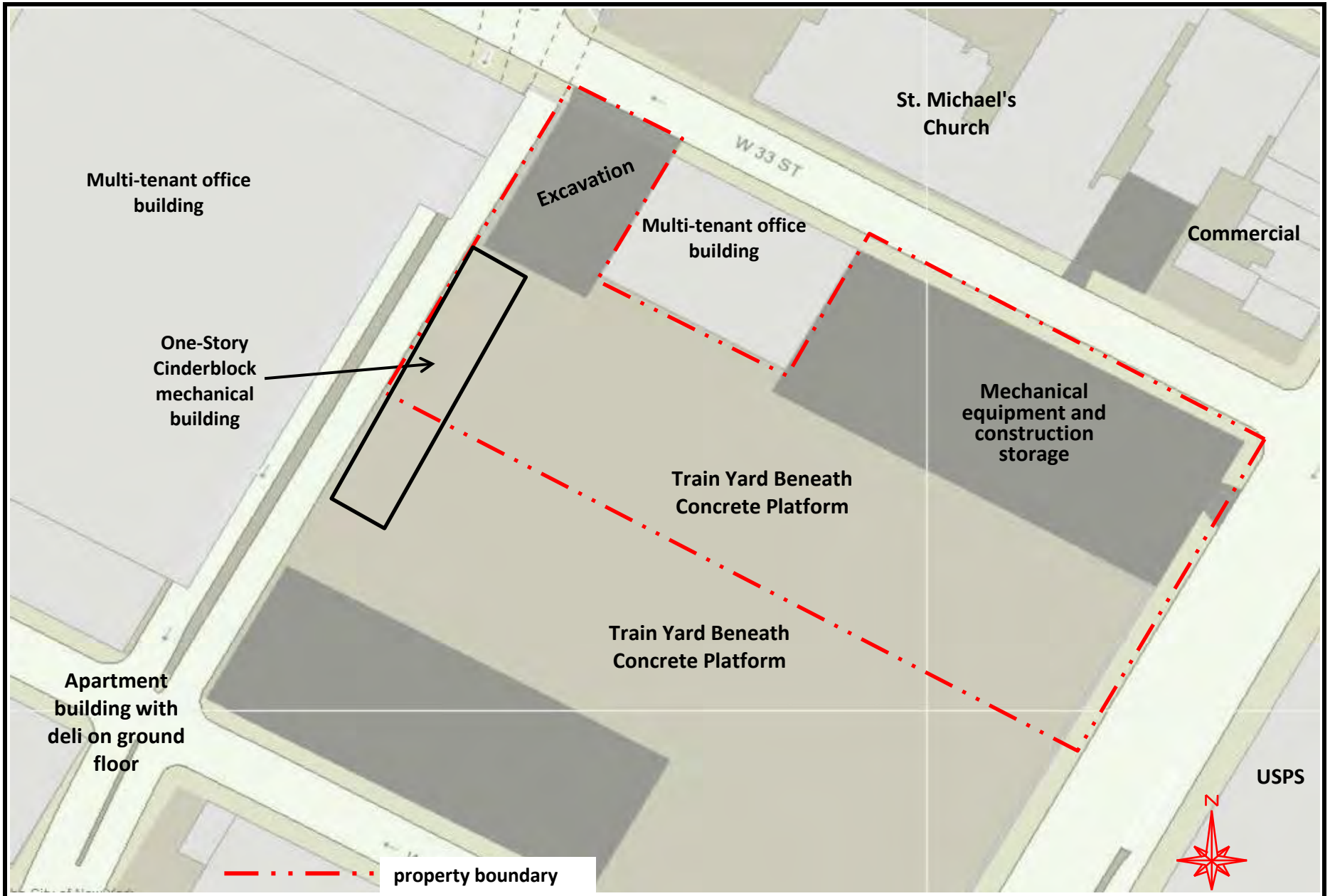

Cardno ATC
Shaping the Future

Site Plan

Source: New York City Map Website

Lot 60 of the 9th Ave Train Yard
401 Ninth Avenue
New York, NY

Project No.: Z214JM0012

APPENDIX C

SITE PHOTOGRAPHS

Photograph 1: View of property from Ninth Avenue.

Photograph 2: View of concrete platform on the southern portion of the property, looking east.

Photo 3: View of trailer on northeastern portion of the property.

Photo 4: View looking east at the equipment and materials located on the northeastern portion of the property.

Photo 5: Excavation located in the northwestern corner of property, looking northeast.

Photo 6: Looking south from West 33rd Street at the excavation area on the northwestern portion of the property.

Photo 7: Looking northeast from the central portion of the property.



Photo 8: Interior of the one-story structure on western portion of property.

Photo 9: View of eastern adjoining USPS building located across Ninth Avenue.

Photo 10: View of the northern adjoining commercial office building located along West 33rd Street.

Photo 11: Northern adjoining property located across West 33rd Street.

Photo 12: Northern adjoining vacant parcel located across West 33rd Street.

Photo 13: View of Multi-tenant office building located to the west across Dyer Avenue.

Photograph 14: Looking south from the property at the concrete platform located on the property as well as the southern adjoining property.

APPENDIX D

USER PROVIDED DOCUMENTATION

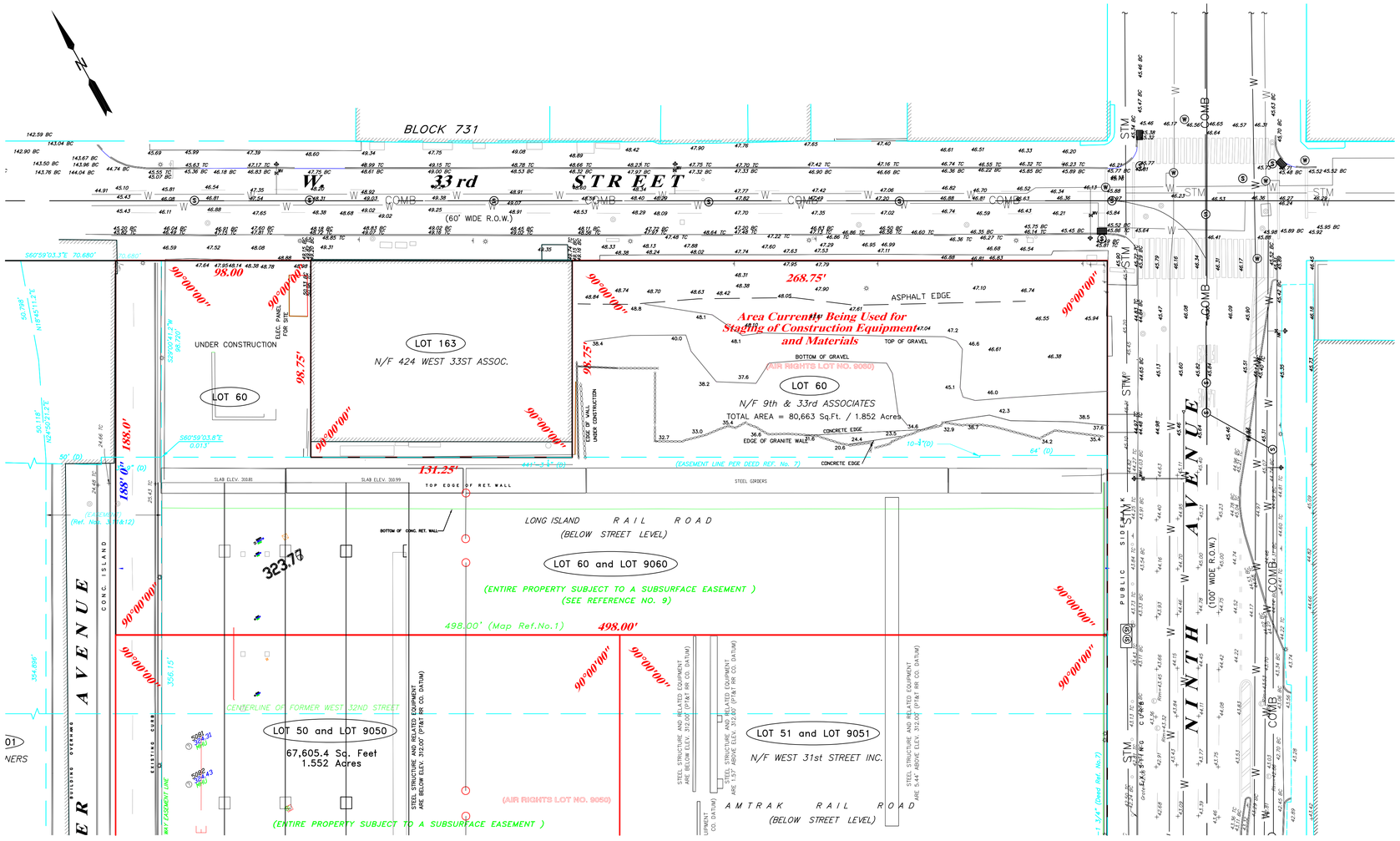

GENERAL NOTES

1. THE INFORMATION SHOWN HEREON CORRECTLY REPRESENTS THE CONDITIONS FOUND AT AND AS OF THE DATE OF THE FIELD SURVEY.
2. SUBJECT TO EASEMENTS AND RESTRICTIONS THAT MAY EXIST, INCLUDING BUT NOT LIMITED TO: AGREEMENTS, BOUNDARY LINE AND THE LIKE, WRITTEN AND/OR IMPLIED; CLAIMS; CONTRACTS; EASEMENTS; GRANTS; LEASES; LICENSES; LIMITATIONS; MATTERS OF FACT; RESERVATIONS; RIGHTS, AERIAL AND/OR SUBTERRANEAN; UNWRITTEN TRANSFERS OR CLAIMS; WETLANDS AND/OR ENVIRONMENTAL STUDIES; MUNICIPAL/COUNTY/STATE AND/OR FEDERAL LAWS, ORDINANCES, REGULATIONS, REQUIREMENTS AND RULES, SPECIFICALLY THOSE CONDITIONS PLACED UPON THIS PARCEL THROUGH THE SUBDIVISION PROCESS AND FOUND IN THE BOROUGH OF MANHATTAN APPROVAL RESOLUTION. NO EASEMENTS SHOWN.
3. UNLESS OTHERWISE NOTED, LOT AND BLOCK DESIGNATIONS ARE IN ACCORDANCE WITH THE CURRENT TAX MAP OF THE BOROUGH OF MANHATTAN, CITY, COUNTY AND STATE OF NEW YORK, SHEET NO. 16.
4. ALL DIMENSIONS SHOWN ARE IN THE LEGAL OR BLOCK STANDARD OF MEASUREMENT AND ARE TO BE USED FOR LEGAL DESCRIPTIONS AND COMPUTATIONS OF THE AREA OF THE LOT.
5. ALL TOPOGRAPHIC DATA AS PER DRAWING TITLED "TOPOGRAPHIC SURVEY AT STREET LEVEL. PREPARED FOR BROOKFIELD PROPERTIES BY MEDINA CONSULTANTS DATED 6–4–07.
6. UTILITY INFORMATION SHOWN IS AS PER DRAWING TITLED "UTILITY PLAN AT STREET LEVEL. PREPARED FOR BROOKFIELD PROPERTIES BY MEDINA CONSULTANTS DATED 6–4–07.
7. MAP REFERENCES ARE AS SHOWN ON ALTA SURVEY PREPARED FOR OVERALL PARCEL PREPARED BY TYLIN INTERNATIONAL DATED 2–5–08 AND REVISED ON 2–12–12.
6. A CONVERSION FACTOR OF +1.675 WAS USED TO CONVERT MANHATTAN HIGHWAY DATUM TO NAVD '88. THIS WAS BASED UPON A STANDARD CONVERSION FROM MANHATTAN TO NGVD '29 OF + 2.75 AND THE CONVERSION OF NAVD '29 TO NAVD '88 OF –1.075 AS DETERMINED FOR THE SITE AS PER NGS SURVEY CONVERSION PROGRAM CORPSCON.
8. THERE ARE NO VISABLE STREAMS NOR NATURAL WATER COURSES IN THE PROPERTY AS SHOWN ON THIS SURVEY.

REFERENCES (SEE NOTE 7)

1. MAP ENTITLED "METES AND BOUNDS SURVEY, BLOCK 729, LOT 50 NEW YORK COUNTY, NEW YORK, N.Y." DATED JANUARY 26, 2004, PREPARED BY MANHATTAN SURVEYING, P.C., 225 BROADWAY, NEW YORK, N.Y. 10007, PAUL W. WERLER, NEW YORK STATE LICENSE NO. 0498751.
2. MAP ENTITLED "RECORD PROPERTY MAP LINCOLN TUNNEL, NEW YORK CITY" DATED SEPT. 10, 1991, THE PORT AUTHORITY OF NEW YORK & NEW JERSEY, DRAWING NO. LTP–R–76, SHEETS 1 of 2 AND 2 of 2.
3. MAP ENTITLED "EXISTING CONDITIONS PLAN, 31st STREET ASSOCIATES 9th AVENUE TOWER" DATED AUGUST 18, 1986, PREPARED BY SEELYE STEVENSON VALUE & KNECHT, INC.
4. MANHATTAN BOROUGH TAX MAP SECTION 3 VOLUME 2 SHEET NO. 16.
5. MANHATTAN BOROUGH PRESIDENTS MAP NO. 36.
6. DEED REEL 2850, PAGE 1360 RECORDED IN THE COUNTY REGISTRAR'S OFFICE ON APRIL 6, 1999. SCHEDULE A TITLE NO. TS–4002099.
7. DEED FROM PT&T RR CO. TO STUYVESANT REAL ESTATE CO. RECORDED IN THE COUNTY REGISTRAR'S OFFICE ON APRIL 22, 1955 IN LIBER 3673, PAGE 13. EXHIBIT A TITLE NO. TS–4002099, EXHIBIT C TITLE NO. TS–06–7406–15714–NY
8. CONFIRMATORY DEED FROM PT&T RR CO. TO STUYVESANT REAL ESTATE CO. RECORDED IN THE COUNTY REGISTRAR'S OFFICE ON APRIL 22, 1955 IN LIBER 4920, PAGE 12.
9. GRANT OF EASEMENT FROM STUYVESANT REAL ESTATE CO. TO PT&T RR CO. RECORDED IN THE COUNTY REGISTRAR'S OFFICE ON APRIL 22, 1955 IN LIBER 4920, PAGE 22. (THE PERMANENT AND PERPETUAL EASEMENT SUBSURFACE AREA BELOW A HORIZONTAL PLANE AT ELEVATION 312.00 PT&T RR CO. DATUM.)
10. BLOCK 729, LOT 1 & 9001 CRFN# 200503140040700 1, DATED 03/14/2005.
11. AGREEMENT BETWEEN THE PORT OF NEW YORK AUTHORITY AND THE STUYVESANT REAL ESTATE COMPANY, PENNSYLVANIA TUNNEL AND TERMINAL RAILROAD COMPANY, DATED NOV. 1, 1954 AND RECORDED ON NOV. 23, 1954 IN LIBER 4900, PAGE 291.
12. PURSUANT TO THE ABOVE AGREEMENT, THE PERMANENT AND PERPETUAL RIGHT OF USE AND OCCUPANCY FOR CONSTRUCTION, RECONSTRUCTION, OPERATION, REPAIR AND MAINTENANCE CONVEYED TO THE PORT OF NEW YORK AUTHORITY BY THE STUYVESANT REAL STATE COMPANY AND THE PENNSYLVANIA TUNNEL AND TERMINAL RAILROAD COMPANY BY INDENTURE DATED NOV. 19, 1954, RECORDED ON DEC. 7, 1954 IN LIBER 4902, PAGE 271.
13. SURVEY MADE BY EARL B. LOVELL–S.P. BELCHER, INC. DATED FEBRUARY 7, 2001 AND LAST REVISED JULY 7, 2006.
14. SURVEY OF BLOCK 729–730 MADE BY FRANK E. TOWLE AND SON, INC. DATED MARCH 1967, LAST REVISED AUGUST 28, 1969
15. DEED REEL 1058, PAGE 68 RECORDED IN THE COUNTY REGISTRAR'S OFFICE MAY 1, 1968. SCHEDULE A TITLE TS–067406–15714–NYM.
16. DEED FROM PENNSYLVANIA TUNNEL AND TERMINAL RAILROAD COMPANY TO CONSOLIDATED RAIL CORPORATION RECORDED OCTOBER 20, 1978 IN REEL 457, PAGE 716. EXHIBIT F TITLE NO. TS–06–7406–15714–NYM.
17. DEED FROM CONSOLIDATED RAIL CORPORATION TO NATIONAL RAILROAD PASSENGER CORPORATION RECORDED OCTOBER 20, 1978 IN REEL 457, PAGE 780 / REEL 457, PAGE 780. EXHIBIT G TITLE NO. TS–06–7406–15714–NYM.
18. NORTHEAST CORRIDOR IMPROVEMENT EASEMENT FROM NATIONAL RAILROAD PASSENGER CORPORATION TO THE UNITED STATES OF AMERICA, RECORDED OCTOBER 20, 1978 IN REEL 457 PAGE 866. EXHIBIT I TITLE NO. TS–06–7406–15714–NYM.
19. LEASE MADE BETWEEN NATIONAL RAILROAD PASSENGER CORPORATION AND THE LONG ISLAND RAIL ROAD COMPANY, DATED JANUARY 30, 1985 AND RECORDED MARCH 10, 1986 IN REEL 1035 PAGE 1067. EXHIBIT K IN TITLE NO. TS–06–7406–15714–NYM.
20. TERMS, COVENANTS, RESTRICTIONS, EASEMENTS AND AGREEMENTS CONTAINED IN THE DEED FROM THE STUYVESANT REAL ESTATE COMPANY, PENNSYLVANIA TUNNEL AND TERMINAL RAILROAD COMPANY AND THE PENNSYLVANIA RAILROAD COMPANY TO 9178 CORPORATION, DATED APRIL 19, 1055 AND RECORDED APRIL 22. 1955 IN LIBER 4920 PAGE 1. EXHIBIT N IN TITLE NO. TS–06–7406–15714–NYM.
21. DESIGN AND CONSTRUCTION PLAN OF LOT AND BLOCK LINES AS SHOWN ON A CERTAIN MAP "50 & 60 L – B 729 SURVEYED JANUARY 30, 2008 BY EARL B. LOVELL – S.P. BELCHER, INC." MEDINA CONSULTANTS LOCATED THE EXISTING CROSS CUTS AS SHOWN. THE REFERENCED MAP REPRESENTS A BEST FIT PLACEMENT IN RELATIONSHIP TO THE DEEDED BOUNDARY LINES.
22. BLOCK 729, LOT 60 & 9060 CRFN# 2010000117299, DATED 01/26/2010.
23. BLOCK 729, LOT 60 & 9060 CRFN# 2010000117174, DATED 03/08/2010.
24. BLOCK 729, LOT 50 & 9050 CRFN# 2010000117351, DATED 01/26/2010.
25. BLOCK 729, LOT 50 & 9050 CRFN# 2010000117166, DATED 03/08/2010.
26. BLOCK 729, LOT 50 & 9050 CRFN# 200700062883, DATED 12/06/2007.
27. BLOCK 729, LOT 50 & 9050 CRFN# 200700062884, DATED 12/06/2007.
28. AGREEMENT BETWEEN SEARS ROEBUCK AND CO., A NEW YORK CORPORATION, AND PENN CENTRAL TRANSPORTATION COMPANY, DATED OCT. 21, 1969 AND RECORDED DEC. 4, 1969 IN REEL 158 PAGE 557.
29. REEL 1445 PAGE 1325, DATED 8/5/1988 (NOT PLOTTABLE)
30. REEL 1445 PAGE 1356, DATED 8/5/1988 (NOT PLOTTABLE)
31. REEL 457 PAGE 830, DATED 12/9/1976 (NOT PLOTTABLE)
32. REEL 1445 PAGE 1319, DATED 12/9/76 (NOT PLOTTABLE)
33. REEL 457 PAGE 883, DATED 10/17/1978 (NOT PLOTTABLE)
34. REEL 457 PAGE 890, DATED 10/20/1978 (NOT PLOTTABLE)
35. REEL 1056 PAGE 649, (NOT LEGIBLE)
36. LIBER 5112 PAGE 474, DATED 2/23/1960 (NOT PLOTTABLE)
37. LIBER 5146 PAGE 162, DATED 2/08/1961 (NOT PLOTTABLE)
38. REEL 1944 PAGE 2355, DATED 3/16/92 (NOT PLOTTABLE)
39. REEL 2478 PAGE 377, DATED 04/02/1997 (NOT PLOTTABLE)
40. LIBER 648 PAGE 291, (NOT LEGIBLE)
41. LIBER 3673 PAGE 13, (NOT LEGIBLE)

UNAUTHORIZED ALTERATION OR ADDITION TO THIS SURVEY IS A VIOLATION OF SECTION 7209 OF THE NEW YORK STATE EDUCATION LAW. COPIES OF THIS SURVEY MAP NOT BEARING THE LAND SURVEYOR'S INKED SEAL OR EMBOSSED SEAL SHALL NOT BE CONSIDERED TO BE A VALID TRUE COPY.

ALL RIGHTS RESERVED. © 2013 ROBERT W. OTT. THIS DOCUMENT MAY NOT BE REPRODUCED OR TRANSMITTED IN ANY FORM OR BY ANY MEANS WITHOUT WRITTEN PERMISSION FROM MUNICIPAL LAND SURVEY, P.C.-ALL VIOLATIONS OF U.S. COPYRIGHT LAWS WILL BE PROSECUTED.

I HEREBY CERTIFY THAT I AM A PROFESSIONAL LAND SURVEYOR LICENSED TO PRACTICE IN THE STATE OF NEW YORK, AND THAT THIS PLAN IS BASED ON AN ACTUAL FIELD SURVEY PREPARED UNDER MY IMMEDIATE SUPERVISION AND CONTROL AND TO THE BEST OF MY PROFESSIONAL KNOWLEDGE AND BELIEF, THIS PLAN IS AN ACCURATE REPRESENTATION THE CONDITIONS EXISTING AS OF THE DATE HEREON.

No.	Date	Revisions
1	1/30/14	Add Legal Description, Revise Lot Dimensions
2	2/20/14	Add dim's. to remainder of Lot
3	7/23/14	Add additional topo.

MUNICIPAL LAND SURVEY P.C.
10 SYLVIA LANE
MIDDLE ISLAND, NEW YORK, 11953
(631) 345–2658

Topographic Survey
Lot 9060, Block 729
Borough of Manhattan, NY

STATE OF NEW YORK · ROBERT W. OTT · 049635 · LICENSED LAND SURVEYOR

Proj. No.	13027
Dwg. No.	1/1
Scale :	1"= 30'
Date :	12/18/13

APPENDIX E

REGULATORY DATABASE REPORT

Lot 60
401 Ninth Avenue
New York, NY 10001

Inquiry Number: 4171325.2s
December 30, 2014

The EDR Radius Map™ Report with GeoCheck®

EDR® Environmental Data Resources Inc

6 Armstrong Road, 4th floor
Shelton, CT 06484
Toll Free: 800.352.0050
www.edrnet.com

TABLE OF CONTENTS

SECTION	PAGE
Executive Summary	ES1
Overview Map	2
Detail Map	3
Map Findings Summary	4
Map Findings	8
Orphan Summary	1843
Government Records Searched/Data Currency Tracking	GR-1

GEOCHECK ADDENDUM

Physical Setting Source Addendum	A-1
Physical Setting Source Summary	A-2
Physical Setting Source Map	A-9
Physical Setting Source Map Findings	A-10
Physical Setting Source Records Searched	PSGR-1

Thank you for your business.
Please contact EDR at 1-800-352-0050
with any questions or comments.

Disclaimer - Copyright and Trademark Notice

This Report contains certain information obtained from a variety of public and other sources reasonably available to Environmental Data Resources, Inc. It cannot be concluded from this Report that coverage information for the target and surrounding properties does not exist from other sources. **NO WARRANTY EXPRESSED OR IMPLIED, IS MADE WHATSOEVER IN CONNECTION WITH THIS REPORT. ENVIRONMENTAL DATA RESOURCES, INC. SPECIFICALLY DISCLAIMS THE MAKING OF ANY SUCH WARRANTIES, INCLUDING WITHOUT LIMITATION, MERCHANTABILITY OR FITNESS FOR A PARTICULAR USE OR PURPOSE. ALL RISK IS ASSUMED BY THE USER. IN NO EVENT SHALL ENVIRONMENTAL DATA RESOURCES, INC. BE LIABLE TO ANYONE, WHETHER ARISING OUT OF ERRORS OR OMISSIONS, NEGLIGENCE, ACCIDENT OR ANY OTHER CAUSE, FOR ANY LOSS OF DAMAGE, INCLUDING, WITHOUT LIMITATION, SPECIAL, INCIDENTAL, CONSEQUENTIAL, OR EXEMPLARY DAMAGES. ANY LIABILITY ON THE PART OF ENVIRONMENTAL DATA RESOURCES, INC. IS STRICTLY LIMITED TO A REFUND OF THE AMOUNT PAID FOR THIS REPORT.** Purchaser accepts this Report "AS IS". Any analyses, estimates, ratings, environmental risk levels or risk codes provided in this Report are provided for illustrative purposes only, and are not intended to provide, nor should they be interpreted as providing any facts regarding, or prediction or forecast of, any environmental risk for any property. Only a Phase I Environmental Site Assessment performed by an environmental professional can provide information regarding the environmental risk for any property. Additionally, the information provided in this Report is not to be construed as legal advice.

Copyright 2014 by Environmental Data Resources, Inc. All rights reserved. Reproduction in any media or format, in whole or in part, of any report or map of Environmental Data Resources, Inc., or its affiliates, is prohibited without prior written permission.

EDR and its logos (including Sanborn and Sanborn Map) are trademarks of Environmental Data Resources, Inc. or its affiliates. All other trademarks used herein are the property of their respective owners.

EXECUTIVE SUMMARY

A search of available environmental records was conducted by Environmental Data Resources, Inc (EDR). The report was designed to assist parties seeking to meet the search requirements of EPA's Standards and Practices for All Appropriate Inquiries (40 CFR Part 312), the ASTM Standard Practice for Environmental Site Assessments (E 1527-13) or custom requirements developed for the evaluation of environmental risk associated with a parcel of real estate.

TARGET PROPERTY INFORMATION

ADDRESS

401 NINTH AVENUE
NEW YORK County, NY 10001

COORDINATES

Latitude (North):	40.7526000 - 40˚ 45' 9.36''
Longitude (West):	73.9979000 - 73˚ 59' 52.44''
Universal Tranverse Mercator:	Zone 18
UTM X (Meters):	584595.4
UTM Y (Meters):	4511565.5
Elevation:	28 ft. above sea level

USGS TOPOGRAPHIC MAP ASSOCIATED WITH TARGET PROPERTY

Target Property Map:	40073-G8 CENTRAL PARK, NY NJ
Most Recent Revision:	1995
South Map:	40073-F8 BROOKLYN, NY
Most Recent Revision:	1995
Southwest Map:	40074-F1 JERSEY CITY, NJ NY
Most Recent Revision:	1981
West Map:	40074-G1 WEEHAWKEN, NJ NY
Most Recent Revision:	1995

AERIAL PHOTOGRAPHY IN THIS REPORT

Portions of Photo from:	20100731, 20110705
Source:	USDA

TARGET PROPERTY SEARCH RESULTS

The target property was not listed in any of the databases searched by EDR.

EXECUTIVE SUMMARY

DATABASES WITH NO MAPPED SITES

No mapped sites were found in EDR's search of available ("reasonably ascertainable ") government records either on the target property or within the search radius around the target property for the following databases:

STANDARD ENVIRONMENTAL RECORDS

Federal NPL site list

Proposed NPL..... Proposed National Priority List Sites
NPL LIENS..... Federal Superfund Liens

Federal Delisted NPL site list

Delisted NPL..... National Priority List Deletions

Federal CERCLIS list

FEDERAL FACILITY..... Federal Facility Site Information listing

Federal RCRA CORRACTS facilities list

CORRACTS..... Corrective Action Report

Federal RCRA non-CORRACTS TSD facilities list

RCRA-TSDF..... RCRA - Treatment, Storage and Disposal

Federal institutional controls / engineering controls registries

LUCIS..... Land Use Control Information System

Federal ERNS list

ERNS..... Emergency Response Notification System

State- and tribal - equivalent CERCLIS

NJ SHWS..... Known Contaminated Sites in New Jersey
NY VAPOR REOPENED..... Vapor Intrusion Legacy Site List

State and tribal landfill and/or solid waste disposal site lists

NJ SWF/LF..... Solid Waste Facility Directory

State and tribal leaking storage tank lists

NY HIST LTANKS..... Listing of Leaking Storage Tanks
INDIAN LUST..... Leaking Underground Storage Tanks on Indian Land

State and tribal registered storage tank lists

NJ UST..... Underground Storage Tank Data

NY CBS UST ..... Chemical Bulk Storage Database
NY MOSF UST ..... Major Oil Storage Facilities Database
NY MOSF AST ..... Major Oil Storage Facilities Database
NY MOSF ..... Major Oil Storage Facility Site Listing
INDIAN UST ..... Underground Storage Tanks on Indian Land
FEMA UST ..... Underground Storage Tank Listing

State and tribal institutional control / engineering control registries

NY ENG CONTROLS ..... Registry of Engineering Controls
NJ ENG CONTROLS ..... Declaration Environmental Restriction/Deed Notice Sites
NY INST CONTROL ..... Registry of Institutional Controls
NJ INST CONTROL ..... Classification Exception Area Sites
NY RES DECL ..... Restrictive Declarations Listing

State and tribal voluntary cleanup sites

NY VCP ..... Voluntary Cleanup Agreements
NJ VCP ..... Voluntary Cleanup Program Sites
INDIAN VCP ..... Voluntary Cleanup Priority Listing

State and tribal Brownfields sites

NY ERP ..... Environmental Restoration Program Listing
NJ BROWNFIELDS ..... Brownfields Database

ADDITIONAL ENVIRONMENTAL RECORDS

Local Brownfield lists

US BROWNFIELDS ..... A Listing of Brownfields Sites

Local Lists of Landfill / Solid Waste Disposal Sites

DEBRIS REGION 9 ..... Torres Martinez Reservation Illegal Dump Site Locations
ODI ..... Open Dump Inventory
NY SWTIRE ..... Registered Waste Tire Storage & Facility List
NY SWRCY ..... Registered Recycling Facility List
NJ SWRCY ..... Approved Class B Recycling Facilities
INDIAN ODI ..... Report on the Status of Open Dumps on Indian Lands

Local Lists of Hazardous waste / Contaminated Sites

US CDL ..... Clandestine Drug Labs
NY DEL SHWS ..... Delisted Registry Sites
US HIST CDL ..... National Clandestine Laboratory Register

Local Land Records

LIENS 2 ..... CERCLA Lien Information
NY LIENS ..... Spill Liens Information
NJ LIENS ..... Environmental LIENS

Records of Emergency Release Reports

HMIRS ..... Hazardous Materials Information Reporting System

NY Hist Spills	SPILLS Database
NY SPILLS 90	SPILLS 90 data from FirstSearch
NY SPILLS 80	SPILLS 80 data from FirstSearch
NJ SPILLS 80	SPILLS 80 data from FirstSearch
NJ SPILLS 90	SPILLS 90 data from FirstSearch

Other Ascertainable Records

DOT OPS	Incident and Accident Data
DOD	Department of Defense Sites
FUDS	Formerly Used Defense Sites
UMTRA	Uranium Mill Tailings Sites
US MINES	Mines Master Index File
TRIS	Toxic Chemical Release Inventory System
TSCA	Toxic Substances Control Act
FTTS	FIFRA/ TSCA Tracking System - FIFRA (Federal Insecticide, Fungicide, & Rodenticide Act)/TSCA (Toxic Substances Control Act)
HIST FTTS	FIFRA/TSCA Tracking System Administrative Case Listing
SSTS	Section 7 Tracking Systems
PADS	PCB Activity Database System
MLTS	Material Licensing Tracking System
RADINFO	Radiation Information Database
RAATS	RCRA Administrative Action Tracking System
RMP	Risk Management Plans
NY HSWDS	Hazardous Substance Waste Disposal Site Inventory
NY UIC	Underground Injection Control Wells
NJ UIC	Underground Injection Wells Database
NJ DRYCLEANERS	Drycleaner List
NY SPDES	State Pollutant Discharge Elimination System
NJ NPDES	New Jersey Pollutant Discharge Elimination System Dischargers
NY AIRS	Air Emissions Data
INDIAN RESERV	Indian Reservations
SCRD DRYCLEANERS	State Coalition for Remediation of Drycleaners Listing
NY COAL ASH	Coal Ash Disposal Site Listing
NY Financial Assurance	Financial Assurance Information Listing
COAL ASH DOE	Steam-Electric Plant Operation Data
NJ COAL ASH	Coal Ash Listing
COAL ASH EPA	Coal Combustion Residues Surface Impoundments List
EPA WATCH LIST	EPA WATCH LIST
US FIN ASSUR	Financial Assurance Information
PCB TRANSFORMER	PCB Transformer Registration Database
NJ Financial Assurance	Financial Assurance Information Listing
LEAD SMELTERS	Lead Smelter Sites
2020 COR ACTION	2020 Corrective Action Program List

EDR RECOVERED GOVERNMENT ARCHIVES

Exclusive Recovered Govt. Archives

NY RGA LF	Recovered Government Archive Solid Waste Facilities List
NY RGA HWS	Recovered Government Archive State Hazardous Waste Facilities List
NJ RGA HWS	Recovered Government Archive State Hazardous Waste Facilities List
NJ RGA LF	Recovered Government Archive Solid Waste Facilities List

SURROUNDING SITES: SEARCH RESULTS

Surrounding sites were identified in the following databases.

EXECUTIVE SUMMARY

Elevations have been determined from the USGS Digital Elevation Model and should be evaluated on a relative (not an absolute) basis. Relative elevation information between sites of close proximity should be field verified. Sites with an elevation equal to or higher than the target property have been differentiated below from sites with an elevation lower than the target property.
Page numbers and map identification numbers refer to the EDR Radius Map report where detailed data on individual sites can be reviewed.

Sites listed in ***bold italics*** are in multiple databases.

Unmappable (orphan) sites are not considered in the foregoing analysis.

STANDARD ENVIRONMENTAL RECORDS

Federal NPL site list

NPL: Also known as Superfund, the National Priority List database is a subset of CERCLIS and identifies over 1,200 sites for priority cleanup under the Superfund program. The source of this database is the U.S. EPA.

A review of the NPL list, as provided by EDR, and dated 09/29/2014 has revealed that there is 1 NPL site within approximately 1 mile of the target property.

Equal/Higher Elevation	Address	Direction / Distance	Map ID	Page
HUDSON RIVER PCBS	***NO STREET APPLICABLE***	***WNW 1/4 - 1/2 (0.471 mi.)***	***0***	***8***

Federal CERCLIS list

CERCLIS: The Comprehensive Environmental Response, Compensation and Liability Information System contains data on potentially hazardous waste sites that have been reported to the USEPA by states, municipalities, private companies and private persons, pursuant to Section 103 of the Comprehensive Environmental Response, Compensation and Liability Act (CERCLA). CERCLIS contains sites which are either proposed to or on the National Priorities List (NPL) and sites which are in the screening and assessment phase for possible inclusion on the NPL.

A review of the CERCLIS list, as provided by EDR, and dated 10/25/2013 has revealed that there is 1 CERCLIS site within approximately 0.5 miles of the target property.

Equal/Higher Elevation	Address	Direction / Distance	Map ID	Page
HUDSON RIVER PCBS	***NO STREET APPLICABLE***	***WNW 1/4 - 1/2 (0.471 mi.)***	***0***	***8***

Federal CERCLIS NFRAP site List

CERC-NFRAP: Archived sites are sites that have been removed and archived from the inventory of CERCLIS sites. Archived status indicates that, to the best of EPA's knowledge, assessment at a site has been completed and that EPA has determined no further steps will be taken to list this site on the National Priorities List (NPL), unless information indicates this decision was not appropriate or other considerations require a recommendation for listing at a later time. This decision does not necessarily mean that there is no hazard associated with a given site; it only means that, based upon available information, the location is not judged to be a potential NPL site.

A review of the CERC-NFRAP list, as provided by EDR, and dated 10/25/2013 has revealed that there is

EXECUTIVE SUMMARY

1 CERC-NFRAP site within approximately 0.5 miles of the target property.

Equal/Higher Elevation	Address	Direction / Distance	Map ID	Page
MANHATTAN GENERAL MAIL FACILIT	WEST 29TH & 9TH AVE	SSW 1/8 - 1/4 (0.149 mi.)	O272	805

Federal RCRA generators list

RCRA-LQG: RCRAInfo is EPA's comprehensive information system, providing access to data supporting the Resource Conservation and Recovery Act (RCRA) of 1976 and the Hazardous and Solid Waste Amendments (HSWA) of 1984. The database includes selective information on sites which generate, transport, store, treat and/or dispose of hazardous waste as defined by the Resource Conservation and Recovery Act (RCRA). Large quantity generators (LQGs) generate over 1,000 kilograms (kg) of hazardous waste, or over 1 kg of acutely hazardous waste per month.

A review of the RCRA-LQG list, as provided by EDR, and dated 06/10/2014 has revealed that there are 5 RCRA-LQG sites within approximately 0.25 miles of the target property.

Equal/Higher Elevation	Address	Direction / Distance	Map ID	Page
AMTRAK PENN STATION NY	***31ST STREET & 8TH AVE***	***S 0 - 1/8 (0.050 mi.)***	***E54***	***173***
ROCKROSE GC MWB LLC	***505 W 37TH ST***	***N 1/8 - 1/4 (0.227 mi.)***	***AS489***	***1355***
MEUSHAR 34TH STREET LLC	***555 W 34TH ST***	***NW 1/8 - 1/4 (0.228 mi.)***	***AU495***	***1417***

Lower Elevation	Address	Direction / Distance	Map ID	Page
EVERGREENE ARCHITECTURAL ARTS	450 W 31ST STREET (7TH	W 0 - 1/8 (0.053 mi.)	D61	211
28TH HIGHLINE ASSOCIATES LLC	***520 W 28TH ST***	***WSW 1/8 - 1/4 (0.236 mi.)***	***AV529***	***1508***

RCRA-SQG: RCRAInfo is EPA's comprehensive information system, providing access to data supporting the Resource Conservation and Recovery Act (RCRA) of 1976 and the Hazardous and Solid Waste Amendments (HSWA) of 1984. The database includes selective information on sites which generate, transport, store, treat and/or dispose of hazardous waste as defined by the Resource Conservation and Recovery Act (RCRA). Small quantity generators (SQGs) generate between 100 kg and 1,000 kg of hazardous waste per month.

A review of the RCRA-SQG list, as provided by EDR, and dated 06/10/2014 has revealed that there are 12 RCRA-SQG sites within approximately 0.25 miles of the target property.

Equal/Higher Elevation	Address	Direction / Distance	Map ID	Page
USPS - JAF BUILDING	***421 8TH AVE & 33RD ST***	***E 0 - 1/8 (0.043 mi.)***	***A37***	***107***
MTA NYCT - 460 WEST 34TH STREE	***460 W 34TH ST 6TH FLOOR***	***NNW 0 - 1/8 (0.058 mi.)***	***G67***	***224***
MTA LIRR - WEST SIDE YARD	***401 10TH AVE***	***NW 0 - 1/8 (0.071 mi.)***	***G101***	***312***
OTIS ELEVATOR	***515 W 33RD ST***	***NW 0 - 1/8 (0.098 mi.)***	***L169***	***466***
B P PRODUCTS NORTH AMERICA INC	***466 10TH AVE***	***N 1/8 - 1/4 (0.177 mi.)***	***AB337***	***977***
T & M PLATING	357 W 36TH ST	ENE 1/8 - 1/4 (0.183 mi.)	X358	1018
MOYNIHAN STATION DEVELOPMENT C	421 8TH AVE	SE 1/8 - 1/4 (0.185 mi.)	Y365	1048
S3 II TUNNEL CONSTRUCTORS JOIN	***555 W 34TH ST - #7 LINE***	***NW 1/8 - 1/4 (0.227 mi.)***	***AU493***	***1397***
HAP ENGRAVING OF NY LTD	***519 8TH AVE - 19TH FLOO***	***ENE 1/8 - 1/4 (0.238 mi.)***	***AN534***	***1518***

Lower Elevation	Address	Direction / Distance	Map ID	Page
456-462 WEST 31ST STREET LLC C	456-462 W 31ST ST	W 0 - 1/8 (0.056 mi.)	D62	218
STUART DEAN CO INC NY DIV	***366 TENTH AVE***	***WSW 0 - 1/8 (0.087 mi.)***	***D143***	***398***
NEWPORT PAINTING & DECORATING	***523 W 30TH ST***	***W 1/8 - 1/4 (0.146 mi.)***	***T265***	***791***

EXECUTIVE SUMMARY

RCRA-CESQG: RCRAInfo is EPA's comprehensive information system, providing access to data supporting the Resource Conservation and Recovery Act (RCRA) of 1976 and the Hazardous and Solid Waste Amendments (HSWA) of 1984. The database includes selective information on sites which generate, transport, store, treat and/or dispose of hazardous waste as defined by the Resource Conservation and Recovery Act (RCRA). Conditionally exempt small quantity generators (CESQGs) generate less than 100 kg of hazardous waste, or less than 1 kg of acutely hazardous waste per month.

A review of the RCRA-CESQG list, as provided by EDR, and dated 06/10/2014 has revealed that there are 22 RCRA-CESQG sites within approximately 0.25 miles of the target property.

Equal/Higher Elevation	Address	Direction / Distance	Map ID	Page
EXPANSION GROUP THE	***406 W 31ST ST - BASEMEN***	***SSW 0 - 1/8 (0.049 mi.)***	***E47***	***149***
CON EDISON VAULT: 5322	426 W 34TH ST	NNE 0 - 1/8 (0.057 mi.)	F65	222
GRUMBACHER INC	***460 W 34TH ST***	***NNW 0 - 1/8 (0.058 mi.)***	***G71***	***249***
21 PENN PLAZA	***360 W 31ST ST***	***S 0 - 1/8 (0.062 mi.)***	***I84***	***285***
CON EDISON MANHOLE: 56706	W 33RD ST & 10TH AVE	NW 0 - 1/8 (0.070 mi.)	G92	301
CON EDISON SERVICE BOX: 43195	W 34TH ST & 10TH AVE SW	NNW 0 - 1/8 (0.092 mi.)	G159	449
CON EDISON SERVICE BOX: 43201	435 10TH AVE N OF 34TH	NNW 0 - 1/8 (0.094 mi.)	G163	453
CON EDISON SERVICE BOX: 43202	439 10TH AVE N OF 34TH	NNW 0 - 1/8 (0.104 mi.)	G178	492
USPS - MORGAN P&DC	***341 9TH AVE***	***S 0 - 1/8 (0.110 mi.)***	***O188***	***513***
CON EDISON MANHOLE: 56246	***451 10TH AVE FRONT OF***	***NNW 0 - 1/8 (0.122 mi.)***	***Q239***	***739***
CON EDISON SERVICE BOX: 6548	335 W 35TH W OF 8TH AVE	ENE 1/8 - 1/4 (0.156 mi.)	X291	842
CON EDISON SERVICE BOX: 6536	335 W 35TH ST W OF 8TH	ENE 1/8 - 1/4 (0.156 mi.)	X292	843
CON EDISON	W 34TH ST. BT 7TH & 8TH	E 1/8 - 1/4 (0.188 mi.)	AH384	1100
CON EDISON SERVICE BOX: 39815	W 37TH ST & 9TH AVE SE	NE 1/8 - 1/4 (0.208 mi.)	AO437	1241
CON EDISON SERVICE BOX: 39811	W 37TH ST & 9TH AVE SW	NE 1/8 - 1/4 (0.208 mi.)	AO438	1242
CON EDISON	W 37TH ST BTWN 8TH & 9T	NE 1/8 - 1/4 (0.208 mi.)	AO439	1243
GRAPHIC SPEC DBA UNIVERSAL ENG	***519 8TH AVE 19TH FLOOR***	***ENE 1/8 - 1/4 (0.238 mi.)***	***AN535***	***1527***
CON EDISON MANHOLE: 32279	W 36TH ST & 8TH AVE SE	ENE 1/8 - 1/4 (0.240 mi.)	AN537	1533
CON EDISON SERVICE BOX: 39825	***498 9TH AVE***	***NE 1/8 - 1/4 (0.244 mi.)***	***AO545***	***1547***
CON EDISON SERVICE BOX: 39820	***497 9TH AVE***	***NE 1/8 - 1/4 (0.248 mi.)***	***AO552***	***1556***

Lower Elevation	Address	Direction / Distance	Map ID	Page
CON EDISON MANHOLE: 43161	W 29TH ST & 10TH AVE SE	WSW 1/8 - 1/4 (0.160 mi.)	T305	873
MIDTOWN NEON SIGN CORP	***550 W 30TH ST***	***W 1/8 - 1/4 (0.207 mi.)***	***AM428***	***1226***

Federal institutional controls / engineering controls registries

US ENG CONTROLS: A listing of sites with engineering controls in place.

A review of the US ENG CONTROLS list, as provided by EDR, and dated 09/18/2014 has revealed that there is 1 US ENG CONTROLS site within approximately 0.5 miles of the target property.

Equal/Higher Elevation	Address	Direction / Distance	Map ID	Page
HUDSON RIVER PCBS	***NO STREET APPLICABLE***	***WNW 1/4 - 1/2 (0.471 mi.)***	***0***	***8***

US INST CONTROL: A listing of sites with institutional controls in place. Institutional controls include administrative measures, such as groundwater use restrictions, construction restrictions, property use restrictions, and post remediation care requirements intended to prevent exposure to contaminants remaining on site. Deed restrictions are generally required as part of the institutional controls.

A review of the US INST CONTROL list, as provided by EDR, and dated 09/18/2014 has revealed that there is 1 US INST CONTROL site within approximately 0.5 miles of the target property.

Equal/Higher Elevation	Address	Direction / Distance	Map ID	Page
HUDSON RIVER PCBS	***NO STREET APPLICABLE***	***WNW 1/4 - 1/2 (0.471 mi.)***	***0***	***8***

State- and tribal - equivalent CERCLIS

NY SHWS: The State Hazardous Waste Sites records are the states' equivalent to CERCLIS. These sites may or may not already be listed on the federal CERCLIS list. Priority sites planned for cleanup using state funds (state equivalent of Superfund) are identified along with sites where cleanup will be paid for by potentially responsible parties. The data come from the Department of Environmental Conservation's Inactive Hazardous waste Disposal Sites in New York State.

A review of the NY SHWS list, as provided by EDR, and dated 09/24/2014 has revealed that there is 1 NY SHWS site within approximately 1 mile of the target property.

Equal/Higher Elevation	Address	Direction / Distance	Map ID	Page
FORMER GUARDIAN CLEANERS	27-35 WEST 24TH STREET	SSE 1/2 - 1 (0.762 mi.)	648	1840

State and tribal landfill and/or solid waste disposal site lists

NY SWF/LF: The Solid Waste Facilities/Landfill Sites records typically contain an inventory of solid waste disposal facilities or landfills in a particular state. The data come from the list.

A review of the NY SWF/LF list, as provided by EDR, and dated 10/07/2014 has revealed that there are 2 NY SWF/LF sites within approximately 0.5 miles of the target property.

Lower Elevation	Address	Direction / Distance	Map ID	Page
RED BALL INTERIOR DEMOLITION	625 WEST 29 STREET	W 1/4 - 1/2 (0.318 mi.)	569	1591
CON EDISON - W. 28TH STREET SE	***281 11TH AVE.***	***W 1/4 - 1/2 (0.372 mi.)***	***582***	***1630***

State and tribal leaking storage tank lists

NY LTANKS: Leaking Storage Tank Incident Reports. These records contain an inventory of reported leaking storage tank incidents reported from 4/1/86 through the most recent update. They can be either leaking underground storage tanks or leaking aboveground storage tanks. The causes of the incidents are tank test failures, tank failures or tank overfills

A review of the NY LTANKS list, as provided by EDR, and dated 08/18/2014 has revealed that there are 122 NY LTANKS sites within approximately 0.5 miles of the target property.

Equal/Higher Elevation	Address	Direction / Distance	Map ID	Page
ST MICHEAL'S SCHOOL	425 WEST 33RD STREET	NE 0 - 1/8 (0.005 mi.)	A6	40
Spill Number/Closed Date: 0606006 / 9/11/2006				
Spill Number/Closed Date: 9608649 / 10/11/1996				

EXECUTIVE SUMMARY

Equal/Higher Elevation	Address	Direction / Distance	Map ID	Page
AMOCO Spill Number/Closed Date: 9506257 / 5/3/2002	436 TENTH AVE	NNW 0 - 1/8 (0.073 mi.)	G106	341
AMOCO Spill Number/Closed Date: 9905246 / 8/27/1999	436 TENTH AVE	NNW 0 - 1/8 (0.073 mi.)	G107	343
34TH ST. AND 10TH AVE./AM Spill Number/Closed Date: 8704567 / 9/1/1987	34TH ST.& 10TH AVE.	NNW 0 - 1/8 (0.091 mi.)	G154	442
34TH ST. & 10TH AVE./AMOC Spill Number/Closed Date: 8705645 / 10/5/1987	34TH ST. & 10TH AVE.	NNW 0 - 1/8 (0.091 mi.)	G156	445
SMITH BARNEY Spill Number/Closed Date: 0305833 / 11/14/2005	***333 WEST 34TH ST***	***ENE 0 - 1/8 (0.114 mi.)***	***K205***	***615***
454 9TH AVE Spill Number/Closed Date: 9401631 / 5/4/1994	454 9TH AVE.	NE 0 - 1/8 (0.122 mi.)	R242	749
NYPD PRECINCT MIDTOWN SOU Spill Number/Closed Date: 0100463 / 1/10/2005	***357 WEST 35TH STREET***	***ENE 0 - 1/8 (0.123 mi.)***	***R243***	***750***
357 W 35TH ST/NYPD Spill Number/Closed Date: 9109281 / 12/1/1991	357 W 35TH ST	ENE 0 - 1/8 (0.123 mi.)	R244	759
UPSCALE DEVELOPMENT Spill Number/Closed Date: 9612243 / 12/31/1997	349 WEST 30TH ST 1ST FL	SSE 1/8 - 1/4 (0.131 mi.)	N253	772
360 W 36TH ST Spill Number/Closed Date: 9614241 / 3/7/1997	360 W 36TH ST	NE 1/8 - 1/4 (0.151 mi.)	R275	809
APRT BUILDING -TTF Spill Number/Closed Date: 0501515 / 10/25/2005	315-325 WEST 30TH STREE	SSE 1/8 - 1/4 (0.154 mi.)	W279	818
460 10TH AVE Spill Number/Closed Date: 9412295 / 12/20/1994	460 10TH AVENUE	N 1/8 - 1/4 (0.163 mi.)	AB318	893
527 WEST 34TH ST Spill Number/Closed Date: 0750112 / 4/23/2007	527 WEST 34TH ST	NNW 1/8 - 1/4 (0.171 mi.)	U327	923
528 W 34TH ST Spill Number/Closed Date: 9300804 / 4/16/1993	528 W 34TH ST	NW 1/8 - 1/4 (0.176 mi.)	U331	932
GASETERIA Spill Number/Closed Date: 0301220 / 12/17/2003	***466 10TH AVE***	***N 1/8 - 1/4 (0.177 mi.)***	***AB336***	***962***
CONSTRUCTION SITE Spill Number/Closed Date: 0103274 / 12/13/2001	529 WEST 35TH ST	NNW 1/8 - 1/4 (0.179 mi.)	AF352	1002
APARTMENT BUILDING Spill Number/Closed Date: 9608521 / 11/22/1996	347 WEST 29TH ST	SSE 1/8 - 1/4 (0.180 mi.)	W354	1005
304 W 30TH ST Spill Number/Closed Date: 9110058 / 12/21/1991	304 W 30TH ST	SSE 1/8 - 1/4 (0.183 mi.)	W361	1039
530 WEST 34TH ST/MANH Spill Number/Closed Date: 8910499 / 2/2/1990	530 WEST 34TH STREET	NW 1/8 - 1/4 (0.183 mi.)	AE362	1041
SPILL NUMBER 9003992 Spill Number/Closed Date: 9003992 / 1/26/1996	475 10TH AVE	N 1/8 - 1/4 (0.194 mi.)	AB395	1127
330 W. 36TH ST Spill Number/Closed Date: 9409495 / 10/17/1994	330 W. 36TH ST	ENE 1/8 - 1/4 (0.199 mi.)	AC406	1153
AD SCHEUMANN LUMBER Spill Number/Closed Date: 9510491 / 1/16/1998	524 WEST 36TH STREET	NNW 1/8 - 1/4 (0.201 mi.)	AF410	1157
37TH & 9TH ST/BKLYN Spill Number/Closed Date: 9012156 / 3/14/2002	37TH/9TH STREET	NE 1/8 - 1/4 (0.208 mi.)	AO435	1239

EXECUTIVE SUMMARY

Equal/Higher Elevation	Address	Direction / Distance	Map ID	Page
400 8TH AVE Spill Number/Closed Date: 9411284 / 11/23/1994	***400 8TH AVENUE***	***SSE 1/8 - 1/4 (0.209 mi.)***	***AL441***	***1246***
APRT Spill Number/Closed Date: 0605725 / 3/26/2007	505 8TH AVE	E 1/8 - 1/4 (0.216 mi.)	AQ466	1298
MEUSHER 34TH ST LLC Spill Number/Closed Date: 9007995 / 8/6/1996	***555 WEST 34TH STREET***	***NW 1/8 - 1/4 (0.228 mi.)***	***AU494***	***1400***
NYNEX Spill Number/Closed Date: 9512079 / 12/26/1995	555 W. 34TH ST	NW 1/8 - 1/4 (0.228 mi.)	AU497	1421
307 WEST 36TH STREET Spill Number/Closed Date: 9212082 / 7/10/1993	***307 WEST 36TH STREET***	***ENE 1/8 - 1/4 (0.233 mi.)***	***AN524***	***1498***
METRO Spill Number/Closed Date: 0713297 / 6/19/2008	9TH AVE 38TH STREET	NE 1/4 - 1/2 (0.256 mi.)	AO554	1559
LNF PLATING Spill Number/Closed Date: 9313545 / 2/18/1994	***535 8 AVE.***	***ENE 1/4 - 1/2 (0.266 mi.)***	***557***	***1565***
509 WEST 38TH ST Spill Number/Closed Date: 9505232 / 7/28/1995	509 WEST 38TH ST	N 1/4 - 1/2 (0.272 mi.)	558	1574
APARTMENT BUILDING Spill Number/Closed Date: 0011776 / 3/22/2001	261 WEST 36TH STREET	E 1/4 - 1/2 (0.291 mi.)	AZ561	1581
M B HAMPTONS LLC. - TTF Spill Number/Closed Date: 9806038 / Not Reported	224 WEST 30TH STREET	E 1/4 - 1/2 (0.297 mi.)	BA564	1584
408 WEST 39TH ST Spill Number/Closed Date: 9612460 / 2/13/1997	408 WEST 39TH ST	NE 1/4 - 1/2 (0.305 mi.)	BB565	1585
237 WEST 35TH ST Spill Number/Closed Date: 9811630 / 2/11/1999	237 WEST 35TH ST	E 1/4 - 1/2 (0.308 mi.)	BA566	1587
APARTNMENT BUILDING TTF Spill Number/Closed Date: 1113817 / 11/27/2012	245 W 29TH ST	SE 1/4 - 1/2 (0.309 mi.)	BC567	1588
UNDERGROUND TTF Spill Number/Closed Date: 1113867 / 7/27/2012	245 WEST 29TH STREET	SE 1/4 - 1/2 (0.309 mi.)	BC568	1590
240 WEST 36TH ST./COMMERC Spill Number/Closed Date: 8705735 / 10/7/1987	240 WEST 36TH ST.	E 1/4 - 1/2 (0.321 mi.)	AZ570	1592
232 W. 29TH ST. Spill Number/Closed Date: 9409873 / 10/24/1994	232 W. 29TH STREET	SE 1/4 - 1/2 (0.330 mi.)	BC572	1594
PRIVATE REISDENCE Spill Number/Closed Date: 0409059 / 8/18/2006	***252 WEST 37TH STREET***	***E 1/4 - 1/2 (0.335 mi.)***	***BE573***	***1595***
APT BUILDING TTF Spill Number/Closed Date: 1203417 / Not Reported	256 WEST 38 ST	ENE 1/4 - 1/2 (0.336 mi.)	BE574	1597
307 W 39TH ST Spill Number/Closed Date: 9602492 / 12/31/1997	***307 W 39TH ST***	***ENE 1/4 - 1/2 (0.347 mi.)***	***577***	***1600***
BAPTIST CHURCH Spill Number/Closed Date: 0713240 / 8/14/2008	410 WEST 40TH	NE 1/4 - 1/2 (0.354 mi.)	BB579	1608
MANH EAST SUITE HOTEL Spill Number/Closed Date: 8900752 / 4/25/1989	371 7TH AVENUE	SE 1/4 - 1/2 (0.358 mi.)	580	1609
498 SEVENTH AVENUE Spill Number/Closed Date: 0006741 / 10/4/2000	498 7TH AVENUE	E 1/4 - 1/2 (0.372 mi.)	BG583	1664
450 W. 41ST STREET Spill Number/Closed Date: 9504490 / 7/28/2005	450 W. 41ST STREET	NNE 1/4 - 1/2 (0.373 mi.)	584	1665

EXECUTIVE SUMMARY

Equal/Higher Elevation	Address	Direction / Distance	Map ID	Page
246 WEST 38TH STREET Spill Number/Closed Date: 9313628 / 1/9/1995	246 WEST 38TH STREET	ENE 1/4 - 1/2 (0.375 mi.)	BE587	1676
500 7TH AVENUE Spill Number/Closed Date: 8901132 / 2/13/2003	500 7TH AVENUE	E 1/4 - 1/2 (0.390 mi.)	BG590	1681
330 7TH AVENUE Spill Number/Closed Date: 9503741 / 6/26/1995	***330 7TH AVENUE***	***SE 1/4 - 1/2 (0.391 mi.)***	***591***	***1682***
HAG REALITY Spill Number/Closed Date: 9813015 / 5/20/2004	250 WEST 26TH ST	SSE 1/4 - 1/2 (0.403 mi.)	BJ594	1690
APARTMENT BUILDING Spill Number/Closed Date: 0406590 / 7/20/2006	501 7TH AVE.	E 1/4 - 1/2 (0.410 mi.)	BG596	1693
499 7TH AVE Spill Number/Closed Date: 9213026 / 2/23/1993	***499 7TH AVE***	***E 1/4 - 1/2 (0.414 mi.)***	***BG597***	***1694***
STREET Spill Number/Closed Date: 9510264 / 11/16/1995 Spill Number/Closed Date: 9510269 / 11/16/1995	***226 WEST 26TH STREET***	***SSE 1/4 - 1/2 (0.423 mi.)***	***BJ602***	***1726***
AWAD REALTY CO Spill Number/Closed Date: 9412637 / 12/21/1994	***160 W 36TH ST 8TH FLOOR***	***E 1/4 - 1/2 (0.427 mi.)***	***BM603***	***1732***
351 WEST 41ST ST Spill Number/Closed Date: 0203840 / 3/15/2005	***351 WEST 41 STREET***	***NE 1/4 - 1/2 (0.434 mi.)***	***614***	***1780***
SPILL NUMBER 0008894 Spill Number/Closed Date: 0008894 / 3/18/2003	236 W. 40TH ST	ENE 1/4 - 1/2 (0.435 mi.)	BP615	1782
NATIONAL CAR RENTAL Spill Number/Closed Date: 0308028 / 8/1/2005 Spill Number/Closed Date: 9502512 / 9/5/2006	252 WEST 40TH ST	ENE 1/4 - 1/2 (0.438 mi.)	BP617	1785
TANK TEST FAILURE TTF Spill Number/Closed Date: 1113493 / 6/21/2012	250 WEST 40TH STREET	ENE 1/4 - 1/2 (0.439 mi.)	BP618	1791
TRAPER'S INCORPORATED Spill Number/Closed Date: 8709868 / 10/7/1992	135 WEST 30TH STREET	SE 1/4 - 1/2 (0.441 mi.)	BQ619	1792
142 WEST 36TH ST/MANH Spill Number/Closed Date: 9007714 / 5/25/1995	142 WEST 36TH STREET	E 1/4 - 1/2 (0.450 mi.)	BM622	1800
OLD GAS STATION Spill Number/Closed Date: 9813276 / 10/24/2002	276 7TH AVE	SSE 1/4 - 1/2 (0.463 mi.)	628	1816
APARTMENT BUILDING - TTF Spill Number/Closed Date: 1205628 / Not Reported	132 WEST 31ST STREET	SE 1/4 - 1/2 (0.466 mi.)	BQ629	1817
VAULT 2326 Spill Number/Closed Date: 9814472 / 3/5/1999	137 W 37TH ST	E 1/4 - 1/2 (0.466 mi.)	BS630	1819
RESIDENCE TTF Spill Number/Closed Date: 1112434 / 5/31/2012	351 WEST 42ND ST	NE 1/4 - 1/2 (0.477 mi.)	633	1823
FISHKIN HOME Spill Number/Closed Date: 0412444 / 3/15/2006	130 WEST 30TH STREET	SE 1/4 - 1/2 (0.479 mi.)	BQ634	1825
120 WEST 31ST ST Spill Number/Closed Date: 9905948 / 4/5/2006	120 WEST 31ST ST	SE 1/4 - 1/2 (0.485 mi.)	636	1831
IN FORNT OF Spill Number/Closed Date: 0510869 / 12/16/2005	146 WEST 38TH ST	E 1/4 - 1/2 (0.493 mi.)	BS637	1832
COMMERCIAL BUILDING Spill Number/Closed Date: 0313783 / 4/2/2004	153 WEST 27TH STREET	SSE 1/4 - 1/2 (0.495 mi.)	BT638	1833
JUSTIN PROPERTIES Spill Number/Closed Date: 0007013 / 3/4/2003	153 W 27TH ST	SSE 1/4 - 1/2 (0.495 mi.)	BT639	1834

EXECUTIVE SUMMARY

Equal/Higher Elevation	Address	Direction / Distance	Map ID	Page
COMM. BUILDING	***1359 BROADWAY***	***E 1/4 - 1/2 (0.496 mi.)***	***BS642***	***1837***
Spill Number/Closed Date: 0312367 / 2/9/2004				

Lower Elevation	Address	Direction / Distance	Map ID	Page
NY CLEARINGHOUSE - TTF	450 W33RD ST	WNW 0 - 1/8 (0.033 mi.)	C31	93
Spill Number/Closed Date: 1205721 / 2/28/2013				
STUART DEAN COMPANY	366 10TH AV	WSW 0 - 1/8 (0.087 mi.)	D146	416
Spill Number/Closed Date: 0209637 / 5/31/2006				
HELIPORT W 30TH ST/MANH - TTF	HELIPORT/W.30TH ST & 12	SW 0 - 1/8 (0.116 mi.)	S212	634
Spill Number/Closed Date: 8903684 / Not Reported				
CLOSED-LACKOF RECENT INFO	303 9TH AVENUE	SSW 1/8 - 1/4 (0.196 mi.)	AJ400	1137
Spill Number/Closed Date: 8807152 / 3/5/2003				
CLOSED-LACKOF RECENT INFO	***524 WEST 29TH STREET***	***WSW 1/8 - 1/4 (0.197 mi.)***	***AG404***	***1146***
Spill Number/Closed Date: 9008960 / 3/4/2003				
MIDTOWN NEON SIGN	550 WEST 30TH ST	W 1/8 - 1/4 (0.206 mi.)	AM424	1184
Spill Number/Closed Date: 0303799 / 9/2/2003				
Spill Number/Closed Date: 9805607 / 10/26/2005				
PARKING LOT OF	515 WEST 28TH ST	WSW 1/8 - 1/4 (0.230 mi.)	AV506	1448
Spill Number/Closed Date: 9811167 / 12/7/1998				
M&L WESTSIDE AUTO REPAIR	***303 10TH AVE***	***WSW 1/8 - 1/4 (0.233 mi.)***	***AI520***	***1487***
Spill Number/Closed Date: 8605682 / 12/5/1986				
Spill Number/Closed Date: 8606807 / 2/5/1987				
CENTRAL IRON	505 WEST 27TH STREET	WSW 1/4 - 1/2 (0.257 mi.)	AX555	1560
Spill Number/Closed Date: 9109614 / 12/15/2003				
PS 33	***281 NINTH AVENUE***	***SSW 1/4 - 1/2 (0.259 mi.)***	***556***	***1561***
Spill Number/Closed Date: 9713196 / 3/3/2003				
Spill Number/Closed Date: 9614151 / 12/31/1997				
GAS STATION	550 WEST 37TH ST	NNW 1/4 - 1/2 (0.277 mi.)	AY559	1575
Spill Number/Closed Date: 0010648 / 3/17/2005				
ELLIOT HOUSES -NYCHA	***426 WEST 27TH ST***	***SW 1/4 - 1/2 (0.290 mi.)***	***560***	***1577***
Spill Number/Closed Date: 9602200 / 2/6/2006				
Spill Number/Closed Date: 9002184 / 2/6/2006				
COMMERCIAL BUILDING	541 WEST 37TH STREET	NNW 1/4 - 1/2 (0.291 mi.)	AY562	1582
Spill Number/Closed Date: 0409846 / 5/5/2005				
DEL. SPILL /W.28ST.&10AV	W. 26TH ST & 10TH AVE	SW 1/4 - 1/2 (0.293 mi.)	AX563	1583
Spill Number/Closed Date: 8605584 / 12/4/1986				
271 11TH AVE/MANHATTAN	271 11TH AVE	W 1/4 - 1/2 (0.323 mi.)	BD571	1593
Spill Number/Closed Date: 8710036 / 12/29/1988				
ROY WEIDENER MOTOR LINE	651 W 33ST,MARSHALLING	NW 1/4 - 1/2 (0.337 mi.)	575	1598
Spill Number/Closed Date: 8907931 / 11/9/1989				
COMMERCIAL BUILDING	260 11TH AVE	WSW 1/4 - 1/2 (0.343 mi.)	BD576	1599
Spill Number/Closed Date: 0109855 / 6/27/2005				
400 WEST 25TH STREET	***400 WEST 25TH STREET***	***SSW 1/4 - 1/2 (0.351 mi.)***	***578***	***1605***
Spill Number/Closed Date: 9310011 / 11/17/1993				
PENSKE TRUCK LEASING CO L P	***536 W 26TH ST***	***WSW 1/4 - 1/2 (0.371 mi.)***	***BF581***	***1610***
Spill Number/Closed Date: 9211726 / 1/21/1993				
CLOSED-LACKOF RECENT INFO	315 W. 25TH ST	S 1/4 - 1/2 (0.375 mi.)	BH585	1666
Spill Number/Closed Date: 8908445 / 3/6/2003				

EXECUTIVE SUMMARY

Lower Elevation	Address	Direction / Distance	Map ID	Page
MUTUAL REDEVELOPMENT HOUSES	***315 WEST 25TH STREET***	***S 1/4 - 1/2 (0.375 mi.)***	***BH586***	***1667***
Spill Number/Closed Date: 9602633 / 9/16/2005				
SPILL NUMBER 0104060	***304 8TH AVE***	***S 1/4 - 1/2 (0.378 mi.)***	***BH588***	***1677***
Spill Number/Closed Date: 0104060 / 7/18/2001				
SPILL NUMBER 0201897	543 - 545 WEST 25TH ST	WSW 1/4 - 1/2 (0.379 mi.)	BF589	1679
Spill Number/Closed Date: 0201897 / 4/11/2003				
FORMER GETTY SERVICE STATION	***239 10TH AVENUE***	***SW 1/4 - 1/2 (0.392 mi.)***	***BI592***	***1684***
Spill Number/Closed Date: 8806159 / 7/29/1994				
239 10TH AVENUE/GETTY	239 10TH AVENUE	SW 1/4 - 1/2 (0.392 mi.)	BI593	1688
Spill Number/Closed Date: 9005116 / 7/16/1992				
Spill Number/Closed Date: 8806160 / 7/29/1994				
VACANT LOT	511 WEST 24TH STREET	SW 1/4 - 1/2 (0.409 mi.)	BK595	1691
Spill Number/Closed Date: 0412228 / 3/16/2005				
GREYHOUND FACILITY	***260 12TH AVE***	***WNW 1/4 - 1/2 (0.416 mi.)***	***598***	***1701***
Spill Number/Closed Date: 0311517 / 1/23/2004				
Spill Number/Closed Date: 9901089 / 5/11/2004				
601 WEST 26TH STREET	***601 WEST 26TH STREET***	***W 1/4 - 1/2 (0.418 mi.)***	***BL599***	***1706***
Spill Number/Closed Date: 9100519 / 10/16/1997				
601 W. 26TH ST	***601 W. 26TH ST***	***W 1/4 - 1/2 (0.418 mi.)***	***BL600***	***1723***
Spill Number/Closed Date: 9412158 / 12/12/1994				
PIER 84	12TH AVE/WEST 34TH STRE	NW 1/4 - 1/2 (0.421 mi.)	601	1725
Spill Number/Closed Date: 0407858 / 10/19/2004				
30TH ST HELIPORT/MANH	30TH STREET HELIPORT	WNW 1/4 - 1/2 (0.428 mi.)	BN604	1741
Spill Number/Closed Date: 8901091 / 11/12/1992				
W 30TH HELIPORT/MANHATTAN	W 30TH ST HELIPORT	WNW 1/4 - 1/2 (0.428 mi.)	BN605	1742
Spill Number/Closed Date: 8903300 / 12/30/2003				
MICHAEL J QUIL DEPOT	***525 11TH AVE***	***N 1/4 - 1/2 (0.428 mi.)***	***BO606***	***1743***
Spill Number/Closed Date: 8700318 / 4/10/1987				
MJ QUILL DEPOT -NYCT	523 11TH AVENUE	N 1/4 - 1/2 (0.428 mi.)	BO607	1749
Spill Number/Closed Date: 8904384 / Not Reported				
NYC DEPT OF SANITATION	640 WEST 26TH ST	W 1/4 - 1/2 (0.431 mi.)	BL608	1752
Spill Number/Closed Date: 0813987 / 5/22/2009				
CLOSED-LACKOF RECENT INFO	***525 NORTH 11TH AVENUE***	***N 1/4 - 1/2 (0.431 mi.)***	***BO609***	***1753***
Spill Number/Closed Date: 9101412 / 3/7/2003				
UNITED PARCEL SERVICE	***525 11TH AVE***	***N 1/4 - 1/2 (0.431 mi.)***	***BO610***	***1756***
Spill Number/Closed Date: 0412183 / 2/22/2005				
EMERGENCY GARAGE	LINCOLN TUNNEL EMERG GA	NNW 1/4 - 1/2 (0.431 mi.)	611	1765
Spill Number/Closed Date: 8908614 / 2/27/2003				
D26TH ST. & HUDSON PKWY.	26TH ST. & HUDSON PKWY.	W 1/4 - 1/2 (0.431 mi.)	612	1766
Spill Number/Closed Date: 9213648 / 3/31/1995				
608 W 40 ST - MAN	608 W.40TH ST	N 1/4 - 1/2 (0.437 mi.)	BO616	1784
Spill Number/Closed Date: 8909404 / 10/16/1997				
MARY BOONE GALLERY	537-541 W. 24TH ST	SW 1/4 - 1/2 (0.445 mi.)	BK620	1793
Spill Number/Closed Date: 0005393 / 6/8/2007				
COMMERICAL BUILDLING	521 WEST 23RD STREET	SW 1/4 - 1/2 (0.445 mi.)	BK621	1796
Spill Number/Closed Date: 1010869 / 11/27/2012				
168-11 12TH AVENUE	168-11 12TH AVENUE	W 1/4 - 1/2 (0.452 mi.)	623	1801
Spill Number/Closed Date: 8803037 / 9/30/1992				

Lower Elevation	Address	Direction / Distance	Map ID	Page
CLOSED-LACKOF RECENT INFO Spill Number/Closed Date: 9005469 / 5/11/1990 Spill Number/Closed Date: 8908706 / 3/4/2003	201 11TH AVENUE	WSW 1/4 - 1/2 (0.459 mi.)	624	1802
MENDON LEASING Spill Number/Closed Date: 8605564 / 12/3/1986 Spill Number/Closed Date: 9513588 / 2/22/2001 Spill Number/Closed Date: 9511782 / 5/27/2004	***527 WEST 23RD STREET***	***SW 1/4 - 1/2 (0.461 mi.)***	***BR625***	***1804***
EDISON PARKING GARAGE Spill Number/Closed Date: 9808740 / 5/27/2004	527 WEST 23RD ST	SW 1/4 - 1/2 (0.462 mi.)	BR626	1814
ROADBED Spill Number/Closed Date: 1008791 / 11/30/2010	42NS ST 10TH AVE	NNE 1/4 - 1/2 (0.462 mi.)	627	1815
APT. BUILDING Spill Number/Closed Date: 0706771 / 10/11/2007	312 WEST 23RD ST	S 1/4 - 1/2 (0.474 mi.)	631	1820
555 WEST 23RD ST Spill Number/Closed Date: 0306399 / 4/7/2006	555 WEST 23RD ST	SW 1/4 - 1/2 (0.474 mi.)	BR632	1822
CONSOLIDATED EDISON Spill Number/Closed Date: 0205608 / 12/10/2002 Spill Number/Closed Date: 9000199 / 6/21/2000	***562 WEST 23RD STREET***	***WSW 1/4 - 1/2 (0.482 mi.)***	***635***	***1826***
MINICK HOME Spill Number/Closed Date: 0512757 / 3/10/2006	440 WEST 22ND STREET	SSW 1/4 - 1/2 (0.495 mi.)	640	1836

State and tribal registered storage tank lists

NY TANKS: This database contains records of facilities that are or have been regulated under Bulk Storage Program. Tank information for these facilities may not be releasable by the state agency.

A review of the NY TANKS list, as provided by EDR, and dated 09/30/2014 has revealed that there are 4 NY TANKS sites within approximately 0.25 miles of the target property.

Equal/Higher Elevation	Address	Direction / Distance	Map ID	Page
MEUSHER 34TH ST LLC	***555 WEST 34TH STREET***	***NW 1/8 - 1/4 (0.228 mi.)***	***AU494***	***1400***
485-497 NINTH AVE PARTNERS LLC	493 9TH AVE	NE 1/8 - 1/4 (0.235 mi.)	AO527	1505
PENN STATION POWER PLANT	***246 WEST 31ST STREET***	***SE 1/8 - 1/4 (0.249 mi.)***	***AW553***	***1557***

Lower Elevation	Address	Direction / Distance	Map ID	Page
WEST SIDE YARD	351 TENTH AVENUE	W 0 - 1/8 (0.110 mi.)	J191	550

NY UST: The Underground Storage Tank database contains registered USTs. USTs are regulated under Subtitle I of the Resource Conservation and Recovery Act (RCRA). The data come from the Department of Environmental Conservation's Petroleum Bulk Storage (PBS) Database

A review of the NY UST list, as provided by EDR, and dated 09/30/2014 has revealed that there are 27 NY UST sites within approximately 0.25 miles of the target property.

Equal/Higher Elevation	Address	Direction / Distance	Map ID	Page
440 WEST 34TH STREET	***440 WEST 34TH STREET***	***N 0 - 1/8 (0.059 mi.)***	***F75***	***260***
WEST 34TH APTS. CORP.	455 WEST 34TH STREET	NNW 0 - 1/8 (0.069 mi.)	G91	299

EXECUTIVE SUMMARY

Equal/Higher Elevation	Address	Direction / Distance	Map ID	Page
BP SERVICE STATION NO. 11248	436 TENTH AVENUE	NNW 0 - 1/8 (0.073 mi.)	G103	320
SL GREEN REALTY	333 WEST 34TH STREET	ENE 0 - 1/8 (0.114 mi.)	K206	618
475 NINTH AVE ASSOCIATES	***475 NINTH AVE***	***NE 1/8 - 1/4 (0.158 mi.)***	***R294***	***845***
MTA NO.7 SUBLINE EXTENSION	524 W 34TH ST	NW 1/8 - 1/4 (0.162 mi.)	U315	887
10TH AVE. PETROLEUM, LLC	***466 10TH AVENUE***	***N 1/8 - 1/4 (0.177 mi.)***	***AB335***	***948***
529 WEST 35TH STREET	***529 WEST 35TH STREET***	***NNW 1/8 - 1/4 (0.179 mi.)***	***AF351***	***997***
538-540 W 35 ST	538-540 WEST 35TH STREE	NNW 1/8 - 1/4 (0.185 mi.)	AF368	1054
ZIK REALTY CORP.	***404 8TH AVENUE***	***SE 1/8 - 1/4 (0.203 mi.)***	***AL414***	***1173***
FEDERAL EXPRESS		***NW 1/8 - 1/4 (0.206 mi.)***	***AE425***	***1187***
350 WEST 37TH STREET	344-352 WEST 37TH STREE	NE 1/8 - 1/4 (0.213 mi.)	AO457	1268
CENTRAL PARKING SYSTEM OF NEW	***254 WEST 31ST STREET***	***SE 1/8 - 1/4 (0.215 mi.)***	***AL464***	***1289***
MIDTOWN WEST B	***505 WEST 37TH STREET***	***N 1/8 - 1/4 (0.227 mi.)***	***AS490***	***1373***
508-516 W 37TH STREET CO., LLC	508-516 W 37TH STREET	N 1/8 - 1/4 (0.228 mi.)	AS502	1436

Lower Elevation	Address	Direction / Distance	Map ID	Page
NEW YORK CLEARING HOUSE	***450 WEST 33RD STREET***	***NNW 0 - 1/8 (0.012 mi.)***	***B17***	***66***
450 PARTNERS LLC	450-460 WEST 33RD STREE	NNW 0 - 1/8 (0.012 mi.)	B21	78
STUART DEAN CO. INC.	***366 10TH AVENUE***	***WSW 0 - 1/8 (0.087 mi.)***	***D147***	***418***
METAL PURCHASING CO INC	501-551 WEST 30TH STREE	WSW 0 - 1/8 (0.119 mi.)	J225	677
NORTH CHELSEA	500 WEST 30TH STREET	WSW 0 - 1/8 (0.121 mi.)	T230	703
KINNEY SYSTEMS, INC.	429 WEST 36TH STREET	NNE 1/8 - 1/4 (0.162 mi.)	Z313	884
NYC DEPARTMENT OF HEALTH	CHELSEA DISTRICT HEALTH	SSW 1/8 - 1/4 (0.197 mi.)	AJ401	1138
SEAN KELLY GALLERY/BLUMARTS, I	***524-532 WEST 29TH STREE***	***WSW 1/8 - 1/4 (0.197 mi.)***	***AG403***	***1140***
550 WEST 30TH STREET	550 WEST 30TH STREET	W 1/8 - 1/4 (0.207 mi.)	AM429	1230
28-29 HIGHLINE	507-515 WEST 28TH ST	WSW 1/8 - 1/4 (0.224 mi.)	AG486	1338
TENTH GAS (NY) INC.	***303 TENTH AVENUE***	***WSW 1/8 - 1/4 (0.233 mi.)***	***AI515***	***1475***
SHLOMI & AVI REPAIR INC.	303-309 10TH AVENUE	WSW 1/8 - 1/4 (0.233 mi.)	AI517	1482

NY AST: The Aboveground Storage Tank database contains registered ASTs. The data come from the Department of Environmental Conservation's Petroleum Bulk Storage (PBS) Database.

A review of the NY AST list, as provided by EDR, and dated 09/30/2014 has revealed that there are 92 NY AST sites within approximately 0.25 miles of the target property.

Equal/Higher Elevation	Address	Direction / Distance	Map ID	Page
ST MICHAELS HIGH SCHOOL	425 WEST 33 STREET	NE 0 - 1/8 (0.005 mi.)	A7	42
424 W 33RD STREET ASSOCIATES	424 WEST 33RD STREET	NNW 0 - 1/8 (0.012 mi.)	B15	59
FASHION INSTITUTE OF TECHNOLOG	406 WEST 31ST STREET	SSW 0 - 1/8 (0.049 mi.)	E44	137
PENN STATION CENTRAL CONTROL	400 WEST 31ST STREET	S 0 - 1/8 (0.050 mi.)	E53	171
MTA DATA CENTER	460 WEST 34TH STREET	NNW 0 - 1/8 (0.058 mi.)	G72	255
460 W 34TH ST ASSOC	460 W 34 ST	NNW 0 - 1/8 (0.058 mi.)	G73	257
430 W.34TH ST.AKA COVENCION OV	***430 WEST 34TH ST***	***NNE 0 - 1/8 (0.059 mi.)***	***F78***	***266***
432 W 34TH ST OWNERS CORP	***433 WEST 34TH STREET***	***N 0 - 1/8 (0.061 mi.)***	***F81***	***273***
360 WEST 31ST STREET	***21 PENN PLAZA***	***S 0 - 1/8 (0.062 mi.)***	***I83***	***280***
WEST 34TH APTS. CORP.	455 WEST 34TH STREET	NNW 0 - 1/8 (0.069 mi.)	G87	294
MADISON GARDENS APT. CORPORATI	***408 WEST 34TH ST***	***E 0 - 1/8 (0.083 mi.)***	***K121***	***363***
GROUP HEALTH INSURANCE	441 NINTH AVENUE	NE 0 - 1/8 (0.084 mi.)	H131	380
350-356 WEST 31ST STREET	350 WEST 31ST STREET	SE 0 - 1/8 (0.107 mi.)	N182	502
455-7-9 W 35TH	***455-7-9 W 35 ST.***	***N 0 - 1/8 (0.112 mi.)***	***P196***	***566***
440 NINTH AVENUE	***370 WEST 35TH STREET***	***NE 0 - 1/8 (0.113 mi.)***	***R201***	***592***
SOLOMON SMITH BARNEY/CITI	***333 WEST 34TH STREET***	***ENE 0 - 1/8 (0.114 mi.)***	***K207***	***620***
35-38 STREETS REALTY CORP.	367 W. 35TH STREET	NE 0 - 1/8 (0.116 mi.)	R214	636
440 10TH AVENUE	440 TENTH AVENUE	NNW 0 - 1/8 (0.116 mi.)	Q216	640

EXECUTIVE SUMMARY

Equal/Higher Elevation	Address	Direction / Distance	Map ID	Page
LOHMANN-APTS	440 TENTH AVE	NNW 0 - 1/8 (0.116 mi.)	Q218	644
454 9TH AVENUE	454 9TH AVENUE	NE 0 - 1/8 (0.124 mi.)	R248	764
516 WEST 34TH STREET, LLC	AKA 514-522 WEST 34TH S	NNW 1/8 - 1/4 (0.134 mi.)	U254	774
348 OWNER CORP	348 W 36 ST	E 1/8 - 1/4 (0.136 mi.)	V257	780
THE FRENCH APARTMENTS	330 WEST 30TH STREET	SSE 1/8 - 1/4 (0.146 mi.)	W268	800
345-351 W 35TH ST	345-351 WEST 35TH STREE	ENE 1/8 - 1/4 (0.150 mi.)	X274	807
327 W 30TH ST	327 W 30TH ST	SSE 1/8 - 1/4 (0.152 mi.)	W277	813
315 WEST 33RD STREET	315 WEST 33RD STREET	ESE 1/8 - 1/4 (0.153 mi.)	M278	816
PR 30 LLC	317-325 WEST 30TH STREE	SSE 1/8 - 1/4 (0.154 mi.)	W280	819
527 WEST 34TH STREET	527 WEST 34TH STREET	NW 1/8 - 1/4 (0.156 mi.)	U286	828
CHELSEA TOWN LLC	320 WEST 30TH STREET	SSE 1/8 - 1/4 (0.156 mi.)	W289	839
475 NINTH AVE ASSOCIATES	***475 NINTH AVE***	***NE 1/8 - 1/4 (0.158 mi.)***	***R294***	***845***
329 WEST 35TH STREET	329 WEST 35 STREET	ENE 1/8 - 1/4 (0.159 mi.)	X296	860
SERENO PARTNERS,LLC	452 WEST 36TH STREET	N 1/8 - 1/4 (0.160 mi.)	Z298	865
454 WEST 36TH STREET	454 WEST 36TH STREET	N 1/8 - 1/4 (0.160 mi.)	Z304	871
327-329-331 WEST 35TH ST	327-329-331 WEST 35TH S	ENE 1/8 - 1/4 (0.162 mi.)	X316	891
CENTRAL MOVING & STORAGE INC.	463 TENTH AVE	N 1/8 - 1/4 (0.164 mi.)	AB319	894
MANHATTAN CENTER	311 W 34 STREET	E 1/8 - 1/4 (0.168 mi.)	V322	899
308 W 30 ST	308 WEST 30TH STREET	SSE 1/8 - 1/4 (0.169 mi.)	W323	901
360 OWNERS CORP	***360 W 36TH ST***	***ENE 1/8 - 1/4 (0.175 mi.)***	***X329***	***926***
317-319 W 35 T	***317-319 W 35 ST***	***E 1/8 - 1/4 (0.176 mi.)***	***AC332***	***933***
347 CORP	347 W. 29TH ST.	SSE 1/8 - 1/4 (0.178 mi.)	W340	986
BOILER FUEL STORAGE TANKS	***517 W 35TH ST***	***NNW 1/8 - 1/4 (0.180 mi.)***	***AB356***	***1010***
NEW YORKER HOTEL	***481 8TH AVE***	***E 1/8 - 1/4 (0.183 mi.)***	***V360***	***1030***
346 WEST 36TH STREET	***346 WEST 36TH STREET***	***ENE 1/8 - 1/4 (0.186 mi.)***	***X377***	***1090***
347 WEST 36TH STREET, LLC	347 WEST 36TH STREET	ENE 1/8 - 1/4 (0.188 mi.)	X382	1095
POST GRADUATE CNTR FOR MENTAL	344 WEST 36TH ST	ENE 1/8 - 1/4 (0.188 mi.)	X387	1103
SY GABER	***333 W 29 ST***	***SSE 1/8 - 1/4 (0.191 mi.)***	***W394***	***1123***
537 WEST 35TH STREET	537 WEST 35TH STREET	NNW 1/8 - 1/4 (0.194 mi.)	AF396	1128
475 TENTH AVENUE	***475 TENTH AVE***	***N 1/8 - 1/4 (0.195 mi.)***	***AB398***	***1131***
HOTEL BARBOUR	330-332 WEST 36 STREET	ENE 1/8 - 1/4 (0.202 mi.)	AC412	1169
545 WEST 34TH STREET	545 WEST 34TH STREET	NW 1/8 - 1/4 (0.205 mi.)	AE420	1179
FEDERAL EXPRESS		***NW 1/8 - 1/4 (0.206 mi.)***	***AE425***	***1187***
FEDERAL EXPRESS CORP	***538 W 34TH ST***	***NW 1/8 - 1/4 (0.206 mi.)***	***AE426***	***1196***
327 W 36 ST	327 WEST 36TH STREET	ENE 1/8 - 1/4 (0.207 mi.)	AN431	1235
400 8TH AVE	400 EIGHTH AVENUE	SSE 1/8 - 1/4 (0.208 mi.)	AL440	1244
TH GLASS FARMHOUSE CONDOMINIUM	***438-448 WEST 37TH STREE***	***NNE 1/8 - 1/4 (0.211 mi.)***	***AP445***	***1252***
500 EIGHT AVENUE, LLC	500 EIGHTH AVENUE	E 1/8 - 1/4 (0.212 mi.)	AQ455	1263
455 WEST 37 LLC	455 WEST 37 STREET	N 1/8 - 1/4 (0.212 mi.)	AP456	1266
350 WEST 37TH STREET	344-352 WEST 37TH STREE	NE 1/8 - 1/4 (0.213 mi.)	AO458	1275
486 NINTH AVE	***486 NINTH AVENUE***	***NE 1/8 - 1/4 (0.214 mi.)***	***AO460***	***1279***
APARTMENT HOUSE	***447 W 37TH ST***	***NNE 1/8 - 1/4 (0.215 mi.)***	***AP461***	***1282***
M&J AUTO MAGIC	527 WEST 36TH STREET	NNW 1/8 - 1/4 (0.215 mi.)	AR463	1287
CENTRAL PARKING SYSTEM OF NEW	***254 WEST 31ST STREET***	***SE 1/8 - 1/4 (0.215 mi.)***	***AL464***	***1289***
505 8TH AVENUE	505 EIGHTH AVENUE	E 1/8 - 1/4 (0.216 mi.)	AQ468	1299
318 WEST 36 ST	***318 WEST 36 ST***	***ENE 1/8 - 1/4 (0.216 mi.)***	***AN469***	***1303***
DENIHAN CO	***483 TENTH AVE***	***N 1/8 - 1/4 (0.220 mi.)***	***AS476***	***1311***
336 W 37TH ST	***336 W 37TH ST***	***NE 1/8 - 1/4 (0.220 mi.)***	***AT479***	***1320***
336 WEST 37TH STREET	336 W 37TH ST	NE 1/8 - 1/4 (0.220 mi.)	AT480	1323
315 WEST 36TH ST	***315 WEST 36TH ST***	***ENE 1/8 - 1/4 (0.222 mi.)***	***AN483***	***1331***
SILHOFF REALTY LLC	334 WEST 37TH STREET	NE 1/8 - 1/4 (0.223 mi.)	AT485	1336
MIDTOWN WEST B	***505 WEST 37TH STREET***	***N 1/8 - 1/4 (0.227 mi.)***	***AS490***	***1373***
7 LINE SUBWAY CONSTRUCTION SIT	555 WEST 34TH STREET	NW 1/8 - 1/4 (0.228 mi.)	AU501	1432
307 W 36 ST	307 WEST 36TH STREET	ENE 1/8 - 1/4 (0.233 mi.)	AN522	1493
JERGIL	516 8TH AVENUE	E 1/8 - 1/4 (0.234 mi.)	AN526	1503
37 WEST REALTY CO	***323-325 WEST 37 ST***	***ENE 1/8 - 1/4 (0.235 mi.)***	***AT528***	***1505***

Equal/Higher Elevation	Address	Direction / Distance	Map ID	Page
320 W 37 ST	***320 W 37 ST***	***ENE 1/8 - 1/4 (0.238 mi.)***	***AN532***	***1514***
KAUFMAN EIGHTH AVE ASSOC	519 8TH AVENUE	ENE 1/8 - 1/4 (0.238 mi.)	AN536	1531
520 8TH AVENUE & 266 W. 37TH S	520 8TH AVENUE	ENE 1/8 - 1/4 (0.241 mi.)	AN542	1540
498 NINTH AVENUE	498 NINTH AVENUE	NE 1/8 - 1/4 (0.242 mi.)	AO543	1543
35TH ST OWNERS CORP JUSTIN BRO	***261 WEST 35TH STREET***	***E 1/8 - 1/4 (0.246 mi.)***	***AQ548***	***1551***

Lower Elevation	Address	Direction / Distance	Map ID	Page
450 PARTNERS LLC	450-460 WEST 33RD STREE	NNW 0 - 1/8 (0.012 mi.)	B16	62
ROSE PLAZA	356 10TH AVENUE	WSW 0 - 1/8 (0.087 mi.)	D145	414
SHAFT 26 B, DEP CONTARCT 538C	351 10TH AVENUE	W 0 - 1/8 (0.110 mi.)	J189	544
445 WEST 37 ST	***445 WEST 37 ST***	***N 0 - 1/8 (0.110 mi.)***	***P194***	***562***
CERTIFIED MOVING & STORAGE	***502 W 30TH ST***	***W 1/8 - 1/4 (0.128 mi.)***	***T252***	***769***
501 WEST 29TH STREET	***501 WEST 29TH STREET***	***WSW 1/8 - 1/4 (0.161 mi.)***	***T308***	***877***
SAM-FAY REALTY CORP.	515 WEST 29TH STREET	WSW 1/8 - 1/4 (0.185 mi.)	AG364	1043
EVAN AUTO INC	319 TENTH AVENUE	WSW 1/8 - 1/4 (0.191 mi.)	AI391	1116
550 WEST 30TH STREET	550 WEST 30TH STREET	W 1/8 - 1/4 (0.207 mi.)	AM430	1232
MIDTOWN CENTER AUTO REPAIR INC	548 WEST 29TH ST	W 1/8 - 1/4 (0.219 mi.)	AG472	1307
PRADERA REALTY CO.	501 W 28 STREET	WSW 1/8 - 1/4 (0.220 mi.)	AG477	1316
INTELL STRATEGIC 34TH ST LLC	560 WEST 34TH STREET	NW 1/8 - 1/4 (0.234 mi.)	AU525	1501
TENTH AVENUE PARTNERS, L.P.	299/301 TENTH AVE	SW 1/8 - 1/4 (0.245 mi.)	AX547	1549

NY CBS AST: Chemical Bulk Storage Database. Registration data collected as required by 6 NYCRR Part 596. It includes facilities storing hazardous substances listed in 6 NYCRR Part 597, in aboveground tanks with capacities of 185 gallons or greater, and/or in underground tanks of any size. Includes facilities registered (and closed) since effective date of CBS regulations (July 15, 1988) through the date request is processed.

A review of the NY CBS AST list, as provided by EDR, and dated 01/01/2002 has revealed that there is 1 NY CBS AST site within approximately 0.25 miles of the target property.

Equal/Higher Elevation	Address	Direction / Distance	Map ID	Page
USPS MORGAN GMF	***341 9 AVENUE***	***S 0 - 1/8 (0.108 mi.)***	***O183***	***504***

NY CBS: These facilities store regulated hazardous substances in aboveground tanks with capacities of 185 gallons or greater, and/or in underground tanks of any size

A review of the NY CBS list, as provided by EDR, and dated 09/30/2014 has revealed that there is 1 NY CBS site within approximately 0.25 miles of the target property.

Equal/Higher Elevation	Address	Direction / Distance	Map ID	Page
USPS MORGAN GMF	***341 9 AVENUE***	***S 0 - 1/8 (0.108 mi.)***	***O183***	***504***

State and tribal Brownfields sites

NY BROWNFIELDS: Brownfields Site List

A review of the NY BROWNFIELDS list, as provided by EDR, and dated 09/24/2014 has revealed that there

are 5 NY BROWNFIELDS sites within approximately 0.5 miles of the target property.

Equal/Higher Elevation	Address	Direction / Distance	Map ID	Page
HUDSON MEWS PROPERTY - MARTY F	403 WEST 37TH STREET AN	NNE 1/8 - 1/4 (0.210 mi.)	AP442	1248
WEST 34TH STREET DEVELOPMENT P	***555 WEST 34TH STREET***	***NW 1/8 - 1/4 (0.228 mi.)***	***AU499***	***1430***

Lower Elevation	Address	Direction / Distance	Map ID	Page
WEST 28TH STREET	514 WEST 28TH STREET	WSW 1/8 - 1/4 (0.231 mi.)	AV513	1473
FORMER GETTY SERVICE STATION	***239 10TH AVENUE***	***SW 1/4 - 1/2 (0.392 mi.)***	***BI592***	***1684***
MERCEDES-BENZ MANHATTAN INC	***528 W 41ST ST***	***N 1/4 - 1/2 (0.431 mi.)***	***613***	***1767***

ADDITIONAL ENVIRONMENTAL RECORDS

Local Lists of Registered Storage Tanks

NY HIST UST: The Underground Storage Tank database contains registered USTs. USTs are regulated under Subtitle I of the Resource Conservation and Recovery Act (RCRA). The data come from the Department of Environmental Conservation's Petroleum Bulk Storage (PBS) Database

A review of the NY HIST UST list, as provided by EDR, and dated 01/01/2002 has revealed that there are 11 NY HIST UST sites within approximately 0.25 miles of the target property.

Equal/Higher Elevation	Address	Direction / Distance	Map ID	Page
440 WEST 34TH STREET	***440 WEST 34TH STREET***	***N 0 - 1/8 (0.059 mi.)***	***F75***	***260***
WEST 34TH APTS. CON.	455 WEST 34TH STREET	NNW 0 - 1/8 (0.069 mi.)	G89	297
10TH AVE. PETROLEUM, LLC	***466 10TH AVENUE***	***N 1/8 - 1/4 (0.177 mi.)***	***AB335***	***948***
529 WEST 35TH STREET	***529 WEST 35TH STREET***	***NNW 1/8 - 1/4 (0.179 mi.)***	***AF351***	***997***
ZIK REALTY CORP.	***404 8TH AVENUE***	***SE 1/8 - 1/4 (0.203 mi.)***	***AL414***	***1173***
FEDERAL EXPRESS CORP	***538 W 34TH ST***	***NW 1/8 - 1/4 (0.206 mi.)***	***AE426***	***1196***
NYNEX	***555 WEST 34TH STREET***	***NW 1/8 - 1/4 (0.228 mi.)***	***AU498***	***1422***

Lower Elevation	Address	Direction / Distance	Map ID	Page
STUART DEAN CO. INC.	***366 10TH AVENUE***	***WSW 0 - 1/8 (0.087 mi.)***	***D147***	***418***
J.D. CAEMMERER WEST SIDE STG.	351 TENTH AVENUE	W 0 - 1/8 (0.110 mi.)	J190	548
SEAN KELLY GALLERY/BLUMARTS, I	***524-532 WEST 29TH STREE***	***WSW 1/8 - 1/4 (0.197 mi.)***	***AG403***	***1140***
TENTH GAS (NY) INC.	***303 TENTH AVENUE***	***WSW 1/8 - 1/4 (0.233 mi.)***	***AI515***	***1475***

Records of Emergency Release Reports

NY Spills: Data collected on spills reported to NYSDEC. is required by one or more of the following: Article 12 of the Navigation Law, 6 NYCRR Section 613.8 (from PBS regs), or 6 NYCRR Section 595.2 (from CBS regs). It includes spills active as of April 1, 1986, as well as spills occurring since this date.

A review of the NY Spills list, as provided by EDR, and dated 08/18/2014 has revealed that there are 50 NY Spills sites within approximately 0.125 miles of the target property.

Equal/Higher Elevation	Address	Direction / Distance	Map ID	Page
MANHOLE # 39774	WEST 33RD ST/9TH AVE	E 0 - 1/8 (0.011 mi.)	A11	47
Spill Number/Closed Date: 0101387 / 9/9/2004				

EXECUTIVE SUMMARY

Equal/Higher Elevation	Address	Direction / Distance	Map ID	Page
PLANNED PARENTHOOD Spill Number/Closed Date: 0807448 / 10/2/2008	434 WEST 33RD ST	NNW 0 - 1/8 (0.012 mi.)	B12	48
KINGSLAWN PRESS Spill Number/Closed Date: 9606711 / 8/26/1996	406 WEST 31ST ST	SSW 0 - 1/8 (0.048 mi.)	E41	130
VAULT 3420 Spill Number/Closed Date: 9914517 / 10/3/2003	406 W. 31ST ST	SSW 0 - 1/8 (0.048 mi.)	E42	131
OFFICE BUILDING Spill Number/Closed Date: 0310638 / 3/21/2007	406 WEST 31ST STREET	SSW 0 - 1/8 (0.049 mi.)	E45	146
CON EDISON ASBESTOS IN EXCAVAT Spill Number/Closed Date: 1010371 / 3/4/2014	9TH AVE AND WEST 31ST	S 0 - 1/8 (0.050 mi.)	E49	152
ROADWAY Spill Number/Closed Date: 0413129 / 4/8/2005	460 WEST 34TH ST	NNW 0 - 1/8 (0.058 mi.)	G69	247
430 W. 34TH ST Spill Number/Closed Date: 9412760 / 12/23/1994	430 W. 34TH ST	N 0 - 1/8 (0.059 mi.)	F76	264
430 WEST 34TH ST/MANH Spill Number/Closed Date: 9008732 / 11/9/1990	430 WEST 34TH STREET	N 0 - 1/8 (0.059 mi.)	F77	265
REAL ESTATE OFFICE Spill Number/Closed Date: 0608435 / 11/1/2006	440 WEST 34TH STREET	N 0 - 1/8 (0.059 mi.)	F79	269
396 10TH AVE Spill Number/Closed Date: 0101080 / 8/22/2001	396 10TH AVE	NW 0 - 1/8 (0.065 mi.)	G85	291
APARTMENT BUILDING Spill Number/Closed Date: 0809624 / 11/28/2008	455 WEST 34TH ST	NNW 0 - 1/8 (0.067 mi.)	G86	293
APARTMENT BUILDING Spill Number/Closed Date: 1214990 / 3/3/2014	455 WEST 34TH ST	NNW 0 - 1/8 (0.069 mi.)	G88	296
WEST SIDE YARD Spill Number/Closed Date: 0903741 / 8/12/2009	401 10TH AVE	NW 0 - 1/8 (0.071 mi.)	G96	305
CORNER Spill Number/Closed Date: 0804550 / 7/28/2008	33RD ST / 10 TH AVE	NW 0 - 1/8 (0.071 mi.)	G98	308
LIRR - WEST SIDE YARDS Spill Number/Closed Date: 0330049 / 6/8/2005	10TH AVE BET 31ST & 33R	NW 0 - 1/8 (0.071 mi.)	G99	309
CONSTRUCTION SITE Spill Number/Closed Date: 1311908 / 3/31/2014	401 10TH AVENUE	NW 0 - 1/8 (0.071 mi.)	G100	311
BP AMOCO STATION #11248 Spill Number/Closed Date: 0201270 / 4/19/2013	436 TENTH AVE	NNW 0 - 1/8 (0.073 mi.)	G104	332
AMOCO #11248 Spill Number/Closed Date: 9704661 / 5/3/2002	436 TENTH AVE	NNW 0 - 1/8 (0.073 mi.)	G105	340
440 10TH AVE Spill Number/Closed Date: 9200058 / 5/3/2002	436 TENTH AVE	NNW 0 - 1/8 (0.073 mi.)	G108	344
35TH STREET BETWEEN Spill Number/Closed Date: 0606851 / 1/4/2007	DYRE AND 9TH AVE	S 0 - 1/8 (0.087 mi.)	I148	422
W 34TH ST & 10TH AVENUE Spill Number/Closed Date: 9307488 / 9/21/1993	W 34TH ST & 10TH AVENUE	NNW 0 - 1/8 (0.091 mi.)	G155	443
SPILL NUMBER 0304131 Spill Number/Closed Date: 0304131 / 2/10/2004	513 WEST 33RD STREET	NW 0 - 1/8 (0.091 mi.)	L157	446
VAULT #7168 Spill Number/Closed Date: 0313781 / 7/26/2004	513 W 33 ST	NW 0 - 1/8 (0.091 mi.)	L158	447

EXECUTIVE SUMMARY

Equal/Higher Elevation	Address	Direction / Distance	Map ID	Page
HI RAIL VEHICLES-CONTRA C Spill Number/Closed Date: 0705722 / 9/28/2007	34 TH/10TH AVE	NNW 0 - 1/8 (0.092 mi.)	G160	450
APT COMPLEX Spill Number/Closed Date: 1201268 / 5/11/2012	350 WEST 31ST ST	SSE 0 - 1/8 (0.094 mi.)	I162	452
OFFICE BLG Spill Number/Closed Date: 0907563 / 12/16/2009	440 9TH AVE (AKA 370 W	ENE 0 - 1/8 (0.096 mi.)	H168	465
9TH AVENUE BETWEEN Spill Number/Closed Date: 0307062 / 10/6/2003	WEST 29 AND WEST 3OTH	S 0 - 1/8 (0.098 mi.)	I170	481
POSTAL FACILITY Spill Number/Closed Date: 0010966 / 1/10/2001	349 9TH AVE	S 0 - 1/8 (0.098 mi.)	I171	482
SPILL NUMBER 9803935 Spill Number/Closed Date: 9803935 / 2/4/2003	30TH AND 9TH STS	S 0 - 1/8 (0.099 mi.)	I172	483
345 W 33RD ST/MANHATTAN Spill Number/Closed Date: 8808921 / 2/15/1989	345 WEST 33RD STREET	ESE 0 - 1/8 (0.103 mi.)	M177	491
MORGAN P AND DC Spill Number/Closed Date: 9604894 / 7/15/1996	341 9TH AVENUE	S 0 - 1/8 (0.109 mi.)	O185	509
COMMERCIAL/RESIDENTIAL BUILDIN Spill Number/Closed Date: 1309801 / Not Reported	440 10TH AVE	NNW 0 - 1/8 (0.112 mi.)	Q198	579
370 WEST 35TH ST. Spill Number/Closed Date: 9311436 / 12/22/1993 Spill Number/Closed Date: 9809666 / 11/2/1998	370 WEST 35TH ST.	NE 0 - 1/8 (0.113 mi.)	R200	590
SMITH BARNEY Spill Number/Closed Date: 9610567 / 1/10/1997	***333 WEST 34TH ST***	***ENE 0 - 1/8 (0.114 mi.)***	***K205***	***615***
SOLOMON SMITH BARNEY/CITI Spill Number/Closed Date: 0208844 / 7/25/2003	***333 WEST 34TH STREET***	***ENE 0 - 1/8 (0.114 mi.)***	***K207***	***620***
311 WEST 34TH ST Spill Number/Closed Date: 9612407 / 1/17/1997	311 WEST 34TH ST	E 0 - 1/8 (0.122 mi.)	K235	729
MANHOLE Spill Number/Closed Date: 1205198 / 10/23/2012	451 10TH AVE	NNW 0 - 1/8 (0.122 mi.)	Q237	732
NYPD PRECINCT MIDTOWN SOU Spill Number/Closed Date: 0705553 / 1/4/2008 Spill Number/Closed Date: 9603073 / 1/10/2005 Spill Number/Closed Date: 0702402 / 5/29/2007 Spill Number/Closed Date: 0702185 / 7/8/2008 Spill Number/Closed Date: 0613411 / 3/14/2007 **Additional key fields are available in the Map Findings section*	***357 WEST 35TH STREET***	***ENE 0 - 1/8 (0.123 mi.)***	***R243***	***750***
CON ED VAULT#6222 Spill Number/Closed Date: 0400608 / 7/16/2004	332 WEST 33RD STREET	ESE 0 - 1/8 (0.124 mi.)	M247	763

Lower Elevation	Address	Direction / Distance	Map ID	Page
MANHOLE #1110 Spill Number/Closed Date: 0310766 / 6/30/2005	453 WEST 33RD STREET	NNW 0 - 1/8 (0.015 mi.)	B23	81
221662; 453 W 33 ST Spill Number/Closed Date: 1009121 / 3/30/2011	453 W 33 ST	NNW 0 - 1/8 (0.024 mi.)	B27	88
MANHOLE 56705 Spill Number/Closed Date: 0000637 / 3/15/2004	10TH AVE/W 31ST ST	W 0 - 1/8 (0.085 mi.)	J134	383
VAULT 1606 & 1873 Spill Number/Closed Date: 9914563 / 11/16/2004	368-380 10TH AV	W 0 - 1/8 (0.085 mi.)	J135	384

EXECUTIVE SUMMARY

Lower Elevation	Address	Direction / Distance	Map ID	Page
CATCH BASIN Spill Number/Closed Date: 0808457 / 10/29/2008	WEST 31ST ST & 10 TH AV	W 0 - 1/8 (0.085 mi.)	J136	386
WEST SIDE YARD Spill Number/Closed Date: 1007207 / 10/14/2010	10TH AVE BETWEEN 31 AND	WNW 0 - 1/8 (0.090 mi.)	J149	422
WEST SIDE YARD LIRR Spill Number/Closed Date: 1004097 / 9/21/2010	10TH BTWN 33RD AND 30TH	WNW 0 - 1/8 (0.090 mi.)	J150	424
SHAFT 26B Spill Number/Closed Date: 0708586 / 11/7/2007	30 & 10 STREET	WSW 0 - 1/8 (0.116 mi.)	J213	635
SHAFT 26B Spill Number/Closed Date: 0611740 / 1/23/2007	10TH AVE & 30 TH STREET	WSW 0 - 1/8 (0.120 mi.)	T227	688
STREET Spill Number/Closed Date: 9603350 / 12/3/2004	30TH ST AND 10TH AVE	WSW 0 - 1/8 (0.120 mi.)	T228	689

Other Ascertainable Records

RCRA NonGen / NLR: RCRAInfo is EPA's comprehensive information system, providing access to data supporting the Resource Conservation and Recovery Act (RCRA) of 1976 and the Hazardous and Solid Waste Amendments (HSWA) of 1984. The database includes selective information on sites which generate, transport, store, treat and/or dispose of hazardous waste as defined by the Resource Conservation and Recovery Act (RCRA). Non-Generators do not presently generate hazardous waste.

A review of the RCRA NonGen / NLR list, as provided by EDR, and dated 06/10/2014 has revealed that there are 77 RCRA NonGen / NLR sites within approximately 0.25 miles of the target property.

Equal/Higher Elevation	Address	Direction / Distance	Map ID	Page
KNICKERBOCKER GRAPHIC SERVICES	***424 W 33RD ST 8TH FLOOR***	***NNW 0 - 1/8 (0.012 mi.)***	***B14***	***56***
B & H INC	***420 9TH AVE***	***ENE 0 - 1/8 (0.040 mi.)***	***A35***	***103***
JAMES BANYON PHOTO ENGRAVING	***406 W 31ST ST***	***SSW 0 - 1/8 (0.049 mi.)***	***E43***	***132***
AMTRAK HELLGATE BRIDGE	***OVER 23RD ST THRU 28TH***	***S 0 - 1/8 (0.050 mi.)***	***E52***	***161***
CON EDISON VAULT 5322	426 W 34TH ST	NNE 0 - 1/8 (0.057 mi.)	F66	223
MTA NYCT	34TH ST & 8TH AVE	NNW 0 - 1/8 (0.058 mi.)	G68	246
EASTMAN KODAK	***360 W 31ST ST 2ND FL***	***S 0 - 1/8 (0.062 mi.)***	***I82***	***277***
CON EDISON - VS 6145	***513-25 W.33RD STREET &***	***NW 0 - 1/8 (0.071 mi.)***	***G97***	***306***
34TH STREET GAS CORP	***436 10TH AVE***	***NNW 0 - 1/8 (0.073 mi.)***	***G109***	***345***
MENDIK REALTY LTD PARTNERSHIP	330 W 34TH ST	E 0 - 1/8 (0.084 mi.)	K122	366
NANCAR PLATING INC	***39 W 37TH ST***	***E 0 - 1/8 (0.084 mi.)***	***K123***	***368***
NEW YORK TELEPHONE CO	***3122 SHIPPERS RD***	***NE 0 - 1/8 (0.084 mi.)***	***H130***	***377***
GREAT BEAR	***9TH AVE & 30TH ST***	***S 0 - 1/8 (0.091 mi.)***	***I152***	***429***
MURRAY HILL PROPERTY MGMT	***440 NINTH AVE***	***ENE 0 - 1/8 (0.096 mi.)***	***H167***	***461***
KING GRAPHIC TECHNOLOGIES	***511 W 33RD ST STE 100***	***NW 0 - 1/8 (0.102 mi.)***	***L175***	***487***
V9061	***341 9 AVE***	***S 0 - 1/8 (0.110 mi.)***	***O186***	***510***
US POSTAL SERVICE - MORGAN P&D	341 9TH AVE	S 0 - 1/8 (0.110 mi.)	O187	511
NYC POLICE DEPT MIDTOWN SOUTH	***357 W 35TH ST***	***ENE 0 - 1/8 (0.123 mi.)***	***R246***	***761***
CON EDISON - SB 43198	***453 10TH AVE***	***NNW 1/8 - 1/4 (0.136 mi.)***	***Q255***	***776***
CON EDISION - V9561	***346 W.35 ST. 346 W.35 S***	***E 1/8 - 1/4 (0.136 mi.)***	***V256***	***779***
DEFILIPPIS REALTY FUND JT VENT	452-456 TENTH AVE	N 1/8 - 1/4 (0.139 mi.)	Q260	784
ACME EXTERMINATING CORP	***460 NINTH AVE***	***NE 1/8 - 1/4 (0.141 mi.)***	***R261***	***786***
MTA - HUDSON YARD	501-551 W 30TH ST	NW 1/8 - 1/4 (0.141 mi.)	U263	790
CON EDISON - VAULT 2476	401 W 29 STREET	SSW 1/8 - 1/4 (0.147 mi.)	O270	803
TECHNICAL CAREER INSTITUTE	***320 W 31ST ST***	***SE 1/8 - 1/4 (0.155 mi.)***	***Y284***	***825***

EXECUTIVE SUMMARY

Equal/Higher Elevation	Address	Direction / Distance	Map ID	Page
EVERBRITE-DAUMAN INC	527 W 34TH ST 4TH FLOOR	NW 1/8 - 1/4 (0.156 mi.)	U287	833
475 NINTH AVENUE ASSOICATES	***475 9TH AVE***	***NE 1/8 - 1/4 (0.158 mi.)***	***R295***	***856***
CON EDISON VAULT: 00520	***322 W 35TH ST***	***ENE 1/8 - 1/4 (0.167 mi.)***	***AC321***	***897***
NYHPD - HUDSON YARDS A	***528-532 W 35TH ST***	***NNW 1/8 - 1/4 (0.170 mi.)***	***U325***	***904***
E O R SIXTY-EIGHT OF NY INC	***506-510 W 36TH ST***	***NNW 1/8 - 1/4 (0.172 mi.)***	***AB328***	***924***
360 OWNERS CORP	***360 W 36TH ST***	***ENE 1/8 - 1/4 (0.175 mi.)***	***X329***	***926***
US POSTAL SERVICE	***528 W 34TH ST***	***NW 1/8 - 1/4 (0.176 mi.)***	***AE333***	***937***
GASETERIA	466 10TH AVE	N 1/8 - 1/4 (0.177 mi.)	AB339	985
461 8TH AVE ASSOC	***461 8TH AVE***	***ESE 1/8 - 1/4 (0.178 mi.)***	***AD342***	***989***
CON EDISON MANHOLE: 6733	356 W 36TH ST	ENE 1/8 - 1/4 (0.178 mi.)	X346	993
CON EDISON VAULT 8941	334 W 36TH ST	ENE 1/8 - 1/4 (0.179 mi.)	X348	995
FOREST ELECTRIC CORP	***504 W 36TH ST***	***N 1/8 - 1/4 (0.180 mi.)***	***AB353***	***1004***
NYHPD - HUDSON YARDS B	***517-527 W 35TH ST***	***NNW 1/8 - 1/4 (0.180 mi.)***	***AB355***	***1006***
NEW YORKER HOTEL	***481 8TH AVE***	***E 1/8 - 1/4 (0.183 mi.)***	***V360***	***1030***
CON EDISON MANHOLE 32230	W 31 ST & 8 AVE	SE 1/8 - 1/4 (0.186 mi.)	Y371	1071
AMTRAK SERVICE PLANT	***31ST & 8TH AVE***	***SE 1/8 - 1/4 (0.186 mi.)***	***Y372***	***1072***
NYC DEP	***34TH ST & 8TH AVE***	***E 1/8 - 1/4 (0.188 mi.)***	***AH383***	***1097***
TANKS & TOWERS CO INC	***540 W 35TH ST***	***NNW 1/8 - 1/4 (0.189 mi.)***	***AF388***	***1105***
TODAY VIDEO INC	475 10TH AVE	N 1/8 - 1/4 (0.195 mi.)	AB399	1135
CON EDISON - VAULT 8453	325 W 29 ST	SSE 1/8 - 1/4 (0.200 mi.)	AK408	1155
FOUR B REALTY	***524 W 36TH ST***	***NNW 1/8 - 1/4 (0.201 mi.)***	***AF411***	***1158***
FEDERAL EXPRESS CORP	***538 W 34TH ST***	***NW 1/8 - 1/4 (0.206 mi.)***	***AE426***	***1196***
REMCO MAINTENANCE CORP	***430 W 37TH ST***	***NNE 1/8 - 1/4 (0.207 mi.)***	***Z427***	***1216***
GREEN PEACE ENVIRONMENTAL CONS	327 W 36TH ST - 11TH FL	ENE 1/8 - 1/4 (0.207 mi.)	AN432	1237
CON EDISON	***W 37 ST & 9 AVE***	***NE 1/8 - 1/4 (0.208 mi.)***	***AO436***	***1240***
COMMERCIAL BUILDING	***349-351 W 37TH ST***	***NE 1/8 - 1/4 (0.210 mi.)***	***AO443***	***1249***
CON EDISON	W 35THST & 8TH AVE	E 1/8 - 1/4 (0.211 mi.)	AQ446	1256
CON EDISON MANHOLE 6907	441 W 37TH ST	NNE 1/8 - 1/4 (0.211 mi.)	AP449	1259
LANDIS PARKING CORP	***346-352 W 37TH ST***	***NE 1/8 - 1/4 (0.213 mi.)***	***AO459***	***1277***
GENEVA CONTRACTORS CORP	505 8TH AVE	E 1/8 - 1/4 (0.216 mi.)	AQ465	1296
MERIT ENGRAVING CO	***336 W 37TH ST***	***NE 1/8 - 1/4 (0.220 mi.)***	***AT481***	***1325***
PRIMCO CASTING CORP	***315 W 36TH ST***	***ENE 1/8 - 1/4 (0.222 mi.)***	***AN484***	***1334***
CON EDISION - SB 6902	***510 W 37TH ST 510 W 37T***	***N 1/8 - 1/4 (0.230 mi.)***	***AS507***	***1449***
CON EDISON MANHOLE 5829	***262 W 31 ST BETWEEN 7TH***	***SE 1/8 - 1/4 (0.231 mi.)***	***AW510***	***1453***
CON EDISON MANHOLE 05825	***262 W 31ST ST BTWN 7TH***	***SE 1/8 - 1/4 (0.231 mi.)***	***AW511***	***1457***
ALLIED LETTERCRAFT INC	***307 W 36TH ST***	***ENE 1/8 - 1/4 (0.233 mi.)***	***AN523***	***1495***
CON EDISION - V0264	***331 W33RD ST 331 W33RD***	***ESE 1/8 - 1/4 (0.241 mi.)***	***540***	***1537***
MORIAH CORP	520 8TH AVE SUITE 2200	ENE 1/8 - 1/4 (0.241 mi.)	AN541	1538

Lower Elevation	Address	Direction / Distance	Map ID	Page
ARTCARVED INC	***450 W 33RD ST***	***NNW 0 - 1/8 (0.012 mi.)***	***B19***	***73***
DAILY NEWS LP NY HEADQUARTER	***450 W 33RD ST 3RD FLOOR***	***NNW 0 - 1/8 (0.012 mi.)***	***B20***	***76***
CON EDISON GAS DRIP: GAS~MAIN	450 W 31ST ST	W 0 - 1/8 (0.053 mi.)	D59	197
CON EDISON GAS DRIP: GAS~MAIN	***376 10TH AVE***	***WNW 0 - 1/8 (0.070 mi.)***	***C95***	***304***
CON EDISON SERVICE BOX: 43177	10TH AVE & 31ST ST	W 0 - 1/8 (0.084 mi.)	J126	373
HIGHLINE HOLDINGS LLC	500 W 30TH ST	WSW 0 - 1/8 (0.121 mi.)	T231	712
CON EDISON - OTH V-9287	***429 E.29TH STREET***	***SSW 1/8 - 1/4 (0.146 mi.)***	***S267***	***797***
CON EDISON MANHOLE: 55336	553 W 33RD ST	NW 1/8 - 1/4 (0.160 mi.)	AA306	874
EVAN AUTO	***319 10TH AVE***	***WSW 1/8 - 1/4 (0.191 mi.)***	***AI392***	***1119***
CON EDISON SERVICE BOX: 43156	***10TH AVE & 28TH ST MH43***	***WSW 1/8 - 1/4 (0.204 mi.)***	***AI416***	***1177***
CON EDISON SERVICE BOX: 43155	***10TH AVE & 28TH ST MH43***	***WSW 1/8 - 1/4 (0.204 mi.)***	***AI417***	***1178***
HIGHLINE 28-29 DEVELOPMENT	***507-515 W 28TH ST***	***WSW 1/8 - 1/4 (0.230 mi.)***	***AG505***	***1440***
10TH AVE SS INC - DHINSA GAS -	***303 10TH AVE***	***WSW 1/8 - 1/4 (0.233 mi.)***	***AI518***	***1484***
AVALON WEST CHELSEA	525 W 28TH ST	WSW 1/8 - 1/4 (0.237 mi.)	AV531	1513

EXECUTIVE SUMMARY

CONSENT: Major Legal settlements that establish responsibility and standards for cleanup at NPL (superfund) sites. Released periodically by U.S. District Courts after settlement by parties to litigation matters.

A review of the CONSENT list, as provided by EDR, and dated 12/31/2013 has revealed that there is 1 CONSENT site within approximately 1 mile of the target property.

Equal/Higher Elevation	Address	Direction / Distance	Map ID	Page
HUDSON RIVER PCBS	***NO STREET APPLICABLE***	***WNW 1/4 - 1/2 (0.471 mi.)***	***0***	***8***

ROD: Record of Decision. ROD documents mandate a permanent remedy at an NPL (Superfund) site containing technical and health information to aid the cleanup.

A review of the ROD list, as provided by EDR, and dated 11/25/2013 has revealed that there is 1 ROD site within approximately 1 mile of the target property.

Equal/Higher Elevation	Address	Direction / Distance	Map ID	Page
HUDSON RIVER PCBS	***NO STREET APPLICABLE***	***WNW 1/4 - 1/2 (0.471 mi.)***	***0***	***8***

NY MANIFEST: Manifest is a document that lists and tracks hazardous waste from the generator through transporters to a TSD facility.

A review of the NY MANIFEST list, as provided by EDR, and dated 11/01/2014 has revealed that there are 175 NY MANIFEST sites within approximately 0.25 miles of the target property.

Equal/Higher Elevation	Address	Direction / Distance	Map ID	Page
CON EDISON	408 W 33 ST	ENE 0 - 1/8 (0.004 mi.)	A1	35
CON EDISON	416 W 33 ST	NE 0 - 1/8 (0.004 mi.)	A2	36
CON EDISON	415 W 33 ST	ENE 0 - 1/8 (0.005 mi.)	A3	37
CON EDISON	419 W 33 ST	NE 0 - 1/8 (0.005 mi.)	A4	38
CON EDISON	433 W 33 ST	NNE 0 - 1/8 (0.005 mi.)	A5	39
CON EDISON	429 W 33 ST	NNE 0 - 1/8 (0.005 mi.)	A8	44
CON EDISON	403 W 33 ST	ENE 0 - 1/8 (0.007 mi.)	A9	45
CON EDISON	401 9 AV	E 0 - 1/8 (0.010 mi.)	A10	46
KNICKERBOCKER GRAPHIC SERVICES	***424 W 33RD ST 8TH FLOOR***	***NNW 0 - 1/8 (0.012 mi.)***	***B14***	***56***
CON EDISON	405 9 AV	ENE 0 - 1/8 (0.015 mi.)	A22	80
CON EDISON	417 9 AVE	ENE 0 - 1/8 (0.033 mi.)	A32	94
USPS - JAF BUILDING	***421 8TH AVE & 33RD ST***	***E 0 - 1/8 (0.043 mi.)***	***A37***	***107***
CONSOLIDATED EDISON	380 380 W 33RD ST AND 7	E 0 - 1/8 (0.043 mi.)	A38	127
JAMES BANYON PHOTO ENGRAVING	***406 W 31ST ST***	***SSW 0 - 1/8 (0.049 mi.)***	***E43***	***132***
EXPANSION GROUP THE	***406 W 31ST ST - BASEMEN***	***SSW 0 - 1/8 (0.049 mi.)***	***E47***	***149***
CON EDISON	402 W 31 ST	S 0 - 1/8 (0.050 mi.)	E48	151
CON EDISON	400 W 31 ST	S 0 - 1/8 (0.050 mi.)	E51	160
AMTRAK HELLGATE BRIDGE	***OVER 23RD ST THRU 28TH***	***S 0 - 1/8 (0.050 mi.)***	***E52***	***161***
MANHATTAN WEST PLATFORM	9TH AVE BETWEEN W 33RD	S 0 - 1/8 (0.050 mi.)	E55	179
CON EDISON	9 AVE & 31 ST	S 0 - 1/8 (0.050 mi.)	E58	196
CONSOLIDATED EDISON	426 W 34TH ST	NNE 0 - 1/8 (0.057 mi.)	F63	219
CONSOLIDATED EDISON	426 WEST 34 STREET	NNE 0 - 1/8 (0.057 mi.)	F64	220
MTA NYCT - 460 WEST 34TH STREE	***460 W 34TH ST 6TH FLOOR***	***NNW 0 - 1/8 (0.058 mi.)***	***G67***	***224***
CONSOLIDATED EDISON	V2424-460 W 34TH ST	NNW 0 - 1/8 (0.058 mi.)	G70	248
GRUMBACHER INC	***460 W 34TH ST***	***NNW 0 - 1/8 (0.058 mi.)***	***G71***	***249***
EASTMAN KODAK	***360 W 31ST ST 2ND FL***	***S 0 - 1/8 (0.062 mi.)***	***I82***	***277***
21 PENN PLAZA	***360 W 31ST ST***	***S 0 - 1/8 (0.062 mi.)***	***I84***	***285***
CON EDISON	WEST 33RD ST & 10TH AVE	NW 0 - 1/8 (0.070 mi.)	G93	302

EXECUTIVE SUMMARY

Equal/Higher Elevation	Address	Direction / Distance	Map ID	Page
CON EDISON - VS 6145	***513-25 W.33RD STREET &***	***NW 0 - 1/8 (0.071 mi.)***	***G97***	***306***
MTA LIRR - WEST SIDE YARD	***401 10TH AVE***	***NW 0 - 1/8 (0.071 mi.)***	***G101***	***312***
CON EDISON	FO 467 W 34TH ST EO 10T	NNW 0 - 1/8 (0.073 mi.)	G102	319
CON EDISON	OP 419 10 AVE	NNW 0 - 1/8 (0.080 mi.)	G115	355
CON EDISON	OP 423 10 AVE	NNW 0 - 1/8 (0.083 mi.)	G120	362
NANCAR PLATING INC	***39 W 37TH ST***	***E 0 - 1/8 (0.084 mi.)***	***K123***	***368***
NEW YORK TELEPHONE CO	***3122 SHIPPERS RD***	***NE 0 - 1/8 (0.084 mi.)***	***H130***	***377***
CONED	494-96 N 34TH ST	NNW 0 - 1/8 (0.087 mi.)	G142	397
GREAT BEAR	***9TH AVE & 30TH ST***	***S 0 - 1/8 (0.091 mi.)***	***I152***	***429***
CON ED	W 34 & 10 AVE SB43199	NNW 0 - 1/8 (0.091 mi.)	G153	442
CONSOLIDATED EDISON	500 WEST 34 STREET	NNW 0 - 1/8 (0.093 mi.)	G161	451
CON EDISON	FO 435 10TH AVE NO 34TH	NNW 0 - 1/8 (0.094 mi.)	G165	457
MURRAY HILL PROPERTY MGMT	***440 NINTH AVE***	***ENE 0 - 1/8 (0.096 mi.)***	***H167***	***461***
OTIS ELEVATOR	***515 W 33RD ST***	***NW 0 - 1/8 (0.098 mi.)***	***L169***	***466***
CON EDISON	516 W 33 ST	NW 0 - 1/8 (0.101 mi.)	L173	484
KING GRAPHICS TECHNOLOGIES	511 W 33RD ST	NW 0 - 1/8 (0.102 mi.)	L174	485
CON EDISON	343 W 33 ST	ESE 0 - 1/8 (0.105 mi.)	M181	501
V9061	***341 9 AVE***	***S 0 - 1/8 (0.110 mi.)***	***O186***	***510***
USPS - MORGAN P&DC	***341 9TH AVE***	***S 0 - 1/8 (0.110 mi.)***	***O188***	***513***
CON EDISON	FO 451 10TH AVE	NNW 0 - 1/8 (0.122 mi.)	Q240	740
NEW YORK CITY DEP	357 W 35TH ST	ENE 0 - 1/8 (0.123 mi.)	R245	760
CON EDISON	331 W 33 ST	ESE 0 - 1/8 (0.125 mi.)	M249	766
CON EDISON	OPP 331 W 33 ST	ESE 0 - 1/8 (0.125 mi.)	M250	767
CON ED	446 10 AVE #43221	NNW 1/8 - 1/4 (0.126 mi.)	Q251	768
CON EDISON - SB 43198	***453 10TH AVE***	***NNW 1/8 - 1/4 (0.136 mi.)***	***Q255***	***776***
CON EDISION - V9561	***346 W.35 ST. 346 W.35 S***	***E 1/8 - 1/4 (0.136 mi.)***	***V256***	***779***
CON EDISON	323 W 33 ST	ESE 1/8 - 1/4 (0.138 mi.)	M258	782
CON EDISON	331 W 34 ST	E 1/8 - 1/4 (0.138 mi.)	V259	783
ACME EXTERMINATING CORP	***460 NINTH AVE***	***NE 1/8 - 1/4 (0.141 mi.)***	***R261***	***786***
CON EDISON	325 W 34 ST	E 1/8 - 1/4 (0.147 mi.)	V269	802
CON EDISON	WEST 29TH ST & 9TH AVE	SSW 1/8 - 1/4 (0.149 mi.)	O273	806
CON EDISON	318 W 34 ST	E 1/8 - 1/4 (0.155 mi.)	V281	821
CON EDISON	318 W 34 ST	E 1/8 - 1/4 (0.155 mi.)	V282	824
TECHNICAL CAREER INSTITUTE	320 WEST 31 ST	SE 1/8 - 1/4 (0.155 mi.)	Y283	825
CON EDISON	320 W 31 ST	SE 1/8 - 1/4 (0.155 mi.)	Y285	827
DAUMAN DISPLAYS	527 WEST 34TH STREET	NW 1/8 - 1/4 (0.156 mi.)	U288	835
CON EDISON	OPP 335 W 35TH ST WO 8T	ENE 1/8 - 1/4 (0.156 mi.)	X290	841
CON EDISON	F/O 335 W35 ST. W/O 8TH	ENE 1/8 - 1/4 (0.156 mi.)	X293	844
475 NINTH AVENUE ASSOICATES	***475 9TH AVE***	***NE 1/8 - 1/4 (0.158 mi.)***	***R295***	***856***
CONSOLIDATED EDISON	***329 WEST 35 STREET***	***ENE 1/8 - 1/4 (0.159 mi.)***	***X297***	***863***
CONSOLIDATED EDISON - MH 39800	36 STREET & 9TH AVE	NE 1/8 - 1/4 (0.160 mi.)	R299	867
CONSOLIDATED EDISON - MH 39800	36 STREET & 9TH AVE	NE 1/8 - 1/4 (0.160 mi.)	R300	868
NYCDEP	36TH ST & 9TH AVE	NE 1/8 - 1/4 (0.160 mi.)	R301	869
CON EDISON	316 W 31 ST	SE 1/8 - 1/4 (0.160 mi.)	Y302	869
CON EDISON	316 W 31 ST	SE 1/8 - 1/4 (0.160 mi.)	Y303	870
CON EDISON	314 W 34 ST	E 1/8 - 1/4 (0.161 mi.)	V312	883
CON EDISON	322 W 35 ST	ENE 1/8 - 1/4 (0.167 mi.)	AC320	896
CONSOLIDATED EDISON	MH59655-F/O 305 W 33RD	ESE 1/8 - 1/4 (0.170 mi.)	AD324	903
NYHPD - HUDSON YARDS A	528-532 W 35TH ST	NNW 1/8 - 1/4 (0.170 mi.)	U326	918
360 OWNERS CORP	***360 W 36TH ST***	***ENE 1/8 - 1/4 (0.175 mi.)***	***X329***	***926***
CON ED	10 AVE & W 36 ST #47212	N 1/8 - 1/4 (0.175 mi.)	AB330	932
US POSTAL SERVICE	***528 W 34TH ST***	***NW 1/8 - 1/4 (0.176 mi.)***	***AE333***	***937***
CON EDISON	FO 349 W 29 ST	S 1/8 - 1/4 (0.176 mi.)	W334	947
GASETERIA	***466 10TH AVE***	***N 1/8 - 1/4 (0.177 mi.)***	***AB336***	***962***
CON EDISON	461 8TH AVE	ESE 1/8 - 1/4 (0.178 mi.)	AD341	988
CON EDISON	441 8 AVE	ESE 1/8 - 1/4 (0.178 mi.)	AD343	991

EXECUTIVE SUMMARY

Equal/Higher Elevation	Address	Direction / Distance	Map ID	Page
CON EDISON	356 W 36 ST.	ENE 1/8 - 1/4 (0.178 mi.)	X345	992
CON EDISON	8 AVE & 33 ST	ESE 1/8 - 1/4 (0.179 mi.)	AD347	994
CONSOLIDATED EDISON	334 W 36 ST	ENE 1/8 - 1/4 (0.179 mi.)	X349	996
NYHPD - HUDSON YARDS B	517-527 W 35TH ST	NNW 1/8 - 1/4 (0.180 mi.)	AB357	1014
T M PLATING	355-357 WEST 36TH STREE	ENE 1/8 - 1/4 (0.183 mi.)	X359	1019
NEW YORKER HOTEL	***481 8TH AVE***	***E 1/8 - 1/4 (0.183 mi.)***	***V360***	***1030***
CON EDISON	466 8 AV	ESE 1/8 - 1/4 (0.183 mi.)	AD363	1042
MOYNIHAN STATION DEVELOPMENT C	421 8TH AVE	SE 1/8 - 1/4 (0.185 mi.)	Y366	1049
US POSTAL SERVICE	421 EIGHTH AVE	SE 1/8 - 1/4 (0.185 mi.)	Y367	1053
CON EDISON	8 AVE & 31 ST	SE 1/8 - 1/4 (0.186 mi.)	Y369	1057
AMTRAK-ERIE BLVD YD	3181 8TH AVE	SE 1/8 - 1/4 (0.186 mi.)	Y370	1058
NATIONAL RAILROAD PASSENGER CO	31ST & 8TH AVE	SE 1/8 - 1/4 (0.186 mi.)	Y373	1077
CON EDISON	8 AVE & 31 ST	SE 1/8 - 1/4 (0.186 mi.)	Y374	1087
CON EDISON	8 AVE & 31 ST	SE 1/8 - 1/4 (0.186 mi.)	Y375	1088
CONSOLIDATED EDISON	W 31 ST & 8 AVE	SE 1/8 - 1/4 (0.186 mi.)	Y376	1089
CON EDISON	420 8TH AVE	SE 1/8 - 1/4 (0.187 mi.)	Y378	1093
CON EDISON	420 8TH AVE	SE 1/8 - 1/4 (0.187 mi.)	Y379	1094
CON EDISON	420 8TH AVE	SE 1/8 - 1/4 (0.187 mi.)	Y380	1094
NYC DEP	***34TH ST & 8TH AVE***	***E 1/8 - 1/4 (0.188 mi.)***	***AH383***	***1097***
NYC DEP	344 W 36 STREET	ENE 1/8 - 1/4 (0.188 mi.)	X386	1102
CON EDISON	***415 8 AV***	***SE 1/8 - 1/4 (0.189 mi.)***	***Y389***	***1107***
CONSOLIDATED EDISON	484 8 AVE AND WST 33RD	E 1/8 - 1/4 (0.195 mi.)	AH397	1130
CON ED	325 W 29TH ST	SSE 1/8 - 1/4 (0.200 mi.)	AK407	1154
CON ED	325 W 29TH ST	SSE 1/8 - 1/4 (0.200 mi.)	AK409	1156
CON EDISON	8 AVE & 30 ST	SE 1/8 - 1/4 (0.205 mi.)	AL421	1181
CON EDISON	8 AVE & 30 ST	SE 1/8 - 1/4 (0.205 mi.)	AL422	1182
CON EDISON	8 AVE & 30 ST	SE 1/8 - 1/4 (0.205 mi.)	AL423	1183
FEDERAL EXPRESS CORP	***538 W 34TH ST***	***NW 1/8 - 1/4 (0.206 mi.)***	***AE426***	***1196***
REMCO MAINTENANCE CORP	***430 W 37TH ST***	***NNE 1/8 - 1/4 (0.207 mi.)***	***Z427***	***1216***
CON EDISON	***W 37 ST & 9 AVE***	***NE 1/8 - 1/4 (0.208 mi.)***	***AO436***	***1240***
COMMERCIAL BUILDING	***349-351 W 37TH ST***	***NE 1/8 - 1/4 (0.210 mi.)***	***AO443***	***1249***
CONSOLIDATED EDISON	W 35TH ST & 8TH AVE - M	E 1/8 - 1/4 (0.210 mi.)	AQ444	1251
CONSOLIDATED EDISON - MH 6907	441 W 37 ST	NNE 1/8 - 1/4 (0.211 mi.)	AP447	1257
CON EDISON	549 W 37TH ST	NE 1/8 - 1/4 (0.211 mi.)	AO450	1260
CON EDISON	398 8 AV	SSE 1/8 - 1/4 (0.211 mi.)	AL451	1261
NYCDEP	35TH ST & 8TH ANV	E 1/8 - 1/4 (0.211 mi.)	AQ452	1262
CON EDISON	311 W 29 ST	SSE 1/8 - 1/4 (0.216 mi.)	AK471	1306
336 WEST 37TH STREET	***336 W 37TH ST***	***NE 1/8 - 1/4 (0.220 mi.)***	***AT478***	***1318***
MERIT ENGRAVING CO	***336 W 37TH ST***	***NE 1/8 - 1/4 (0.220 mi.)***	***AT481***	***1325***
VERIZON NEW YORK INC	37 ST & 10 AVE	N 1/8 - 1/4 (0.221 mi.)	AS482	1330
MIDTOWN WEST A LLC	505 WEST 37TH STREET	N 1/8 - 1/4 (0.227 mi.)	AS488	1342
S3 II TUNNEL CONSTRUCTORS JOIN	555 W 34TH ST - #7 LINE	NW 1/8 - 1/4 (0.227 mi.)	AU491	1381
MEUSHER 34TH ST LLC	***555 WEST 34TH STREET***	***NW 1/8 - 1/4 (0.228 mi.)***	***AU494***	***1400***
NYNEX GARAGE	***555 W. 34TH ST***	***NW 1/8 - 1/4 (0.228 mi.)***	***AU496***	***1419***
NYNEX	555 W 34TH ST - RK 3198	NW 1/8 - 1/4 (0.228 mi.)	AU500	1432
CON EDISON	385 8 AV	SSE 1/8 - 1/4 (0.228 mi.)	AK503	1438
CON EDISON	385 8 AV	SSE 1/8 - 1/4 (0.228 mi.)	AK504	1439
CON EDISION - SB 6902	***510 W 37TH ST 510 W 37T***	***N 1/8 - 1/4 (0.230 mi.)***	***AS507***	***1449***
CON EDISON	262 W 31 ST	SE 1/8 - 1/4 (0.231 mi.)	AW508	1451
CONSOLIDATED EDISON - MH 05825	262 W 31 ST BETWEEN 7TH	SE 1/8 - 1/4 (0.231 mi.)	AW509	1452
CON EDISON	F/O 320 WEST 37TH ST	ENE 1/8 - 1/4 (0.233 mi.)	AT521	1492
ALLIED LETTERCRAFT INC	***307 W 36TH ST***	***ENE 1/8 - 1/4 (0.233 mi.)***	***AN523***	***1495***
HAP ENGRAVING OF NY LTD	***519 8TH AVE - 19TH FLOO***	***ENE 1/8 - 1/4 (0.238 mi.)***	***AN534***	***1518***
GRAPHIC SPEC DBA UNIVERSAL ENG	***519 8TH AVE 19TH FLOOR***	***ENE 1/8 - 1/4 (0.238 mi.)***	***AN535***	***1527***
NYNEX	36TH STREET AND 8TH AVE	ENE 1/8 - 1/4 (0.240 mi.)	AN538	1534
CON EDISON	268 W 34TH ST	ESE 1/8 - 1/4 (0.240 mi.)	539	1536

EXECUTIVE SUMMARY

Equal/Higher Elevation	Address	Direction / Distance	Map ID	Page
CON EDISION - V0264	***331 W33RD ST 331 W33RD***	***ESE 1/8 - 1/4 (0.241 mi.)***	***540***	***1537***
CON EDISON	252 W 31 ST	SE 1/8 - 1/4 (0.242 mi.)	AW544	1546
CON EDISON	498 9TH AVE	NE 1/8 - 1/4 (0.244 mi.)	AO546	1548
CON EDISON	497 9TH AVE	NE 1/8 - 1/4 (0.248 mi.)	AO551	1555

Lower Elevation	Address	Direction / Distance	Map ID	Page
NEW YORK CLEARING HOUSE	***450 WEST 33RD STREET***	***NNW 0 - 1/8 (0.012 mi.)***	***B17***	***66***
CON EDISON	FO 453 W 33 ST	NNW 0 - 1/8 (0.016 mi.)	B24	83
CON EDISON	437 W 31 ST	WSW 0 - 1/8 (0.047 mi.)	D39	128
CON EDISON	430 W 31 ST	WSW 0 - 1/8 (0.048 mi.)	D40	129
EVERGREENE PAINTING STUDIOS IN	450 W 31ST STREET 7TH F	W 0 - 1/8 (0.053 mi.)	D60	198
CON EDISON	376 10TH AVENUE	WNW 0 - 1/8 (0.070 mi.)	C94	303
CON EDISON	368 10 AVENUE	W 0 - 1/8 (0.083 mi.)	J116	356
CON EDISON	368 10 AVENUE	W 0 - 1/8 (0.083 mi.)	J117	357
CON EDISON	368 10 AVENUE	W 0 - 1/8 (0.083 mi.)	J119	361
CON EDISON	10TH AVE & WEST 31ST ST	W 0 - 1/8 (0.084 mi.)	J125	372
CON EDISON	10TH AVE & WEST 31ST ST	W 0 - 1/8 (0.084 mi.)	J127	374
CON EDISON	10TH AVE & WEST 31ST ST	W 0 - 1/8 (0.084 mi.)	J128	375
CON EDISON	W 31 ST & 10TH AVE	W 0 - 1/8 (0.084 mi.)	J129	376
CON EDISON	10TH AVE AND 31ST ST	W 0 - 1/8 (0.085 mi.)	J133	382
STUART DEAN CO INC NY DIV	***366 TENTH AVE***	***WSW 0 - 1/8 (0.087 mi.)***	***D143***	***398***
CON EDISON	434 W 35 ST	N 0 - 1/8 (0.111 mi.)	P195	565
NYCDEP	10TH AVE BTW W29TH & W3	WSW 0 - 1/8 (0.119 mi.)	J224	676
MTA HUDSON YARD	501551 WEST 30TH STREET	WSW 0 - 1/8 (0.119 mi.)	J226	680
HIGHLINE HOLDINGS LLC	500 WEST 30TH STREET &	WSW 0 - 1/8 (0.121 mi.)	T229	690
NEWPORT PAINTING & DECORATING	523 W 30TH ST	W 1/8 - 1/4 (0.146 mi.)	T266	795
CON EDISON - OTH V-9287	***429 E.29TH STREET***	***SSW 1/8 - 1/4 (0.146 mi.)***	***S267***	***797***
CON EDISON	331-43 10TH AVENUE	WSW 1/8 - 1/4 (0.151 mi.)	T276	810
CON EDISON	553 W 33RD ST	NW 1/8 - 1/4 (0.160 mi.)	AA307	875
CON EDISON	W 36 ST & DYER AVE	NNE 1/8 - 1/4 (0.161 mi.)	Z309	881
NYCDEP	10TH AVE & 29TH ST	WSW 1/8 - 1/4 (0.161 mi.)	T311	882
EVAN AUTO	***319 10TH AVE***	***WSW 1/8 - 1/4 (0.191 mi.)***	***AI392***	***1119***
NYCDEP	10TH AVE & W 28TH ST	WSW 1/8 - 1/4 (0.204 mi.)	AI415	1176
MIDTOWN NEON SIGN CORP	***550 W 30TH ST***	***W 1/8 - 1/4 (0.207 mi.)***	***AM428***	***1226***
HIGHLINE 28-29 DEVELOPMENT	***507-515 W 28TH ST***	***WSW 1/8 - 1/4 (0.230 mi.)***	***AG505***	***1440***
CON EDISON	514-420 W 28 ST	WSW 1/8 - 1/4 (0.231 mi.)	AV512	1460
AVALON WEST CHELSEA	525 WEST 28TH STREET	WSW 1/8 - 1/4 (0.237 mi.)	AV530	1510

NJ MANIFEST: Hazardous waste manifest information.

A review of the NJ MANIFEST list, as provided by EDR, and dated 11/01/2014 has revealed that there are 19 NJ MANIFEST sites within approximately 0.25 miles of the target property.

Equal/Higher Elevation	Address	Direction / Distance	Map ID	Page
USPS - JAF BUILDING	***421 8TH AVE & 33RD ST***	***E 0 - 1/8 (0.043 mi.)***	***A37***	***107***
AMTRAK PENN STATION NY	***31ST STREET & 8TH AVE***	***S 0 - 1/8 (0.050 mi.)***	***E54***	***173***
MTA NYCT - 460 WEST 34TH STREE	***460 W 34TH ST 6TH FLOOR***	***NNW 0 - 1/8 (0.058 mi.)***	***G67***	***224***
21 PENN PLAZA	***360 W 31ST ST***	***S 0 - 1/8 (0.062 mi.)***	***I84***	***285***
MTA LIRR - WEST SIDE YARD	***401 10TH AVE***	***NW 0 - 1/8 (0.071 mi.)***	***G101***	***312***
OTIS ELEVATOR	***515 W 33RD ST***	***NW 0 - 1/8 (0.098 mi.)***	***L169***	***466***
USPS - MORGAN P&DC	***341 9TH AVE***	***S 0 - 1/8 (0.110 mi.)***	***O188***	***513***
NYHPD - HUDSON YARDS A	***528-532 W 35TH ST***	***NNW 1/8 - 1/4 (0.170 mi.)***	***U325***	***904***
B P PRODUCTS NORTH AMERICA INC	***466 10TH AVE***	***N 1/8 - 1/4 (0.177 mi.)***	***AB337***	***977***

EXECUTIVE SUMMARY

Equal/Higher Elevation	Address	Direction / Distance	Map ID	Page
NYHPD - HUDSON YARDS B	***517-527 W 35TH ST***	***NNW 1/8 - 1/4 (0.180 mi.)***	***AB355***	***1006***
AMTRAK SERVICE PLANT	***31ST & 8TH AVE***	***SE 1/8 - 1/4 (0.186 mi.)***	***Y372***	***1072***
NYC DEP	34TH ST & 8TH AVENUE	E 1/8 - 1/4 (0.188 mi.)	AH385	1101
ROCKROSE GC MWB LLC	***505 W 37TH ST***	***N 1/8 - 1/4 (0.227 mi.)***	***AS489***	***1355***
VERIZON	555 W 34TH ST BLDG 1855	NW 1/8 - 1/4 (0.227 mi.)	AU492	1382
S3 II TUNNEL CONSTRUCTORS JOIN	***555 W 34TH ST - #7 LINE***	***NW 1/8 - 1/4 (0.227 mi.)***	***AU493***	***1397***
CON EDISON MANHOLE 5829	***262 W 31 ST BETWEEN 7TH***	***SE 1/8 - 1/4 (0.231 mi.)***	***AW510***	***1453***
CON EDISON MANHOLE 05825	***262 W 31ST ST BTWN 7TH***	***SE 1/8 - 1/4 (0.231 mi.)***	***AW511***	***1457***

Lower Elevation	Address	Direction / Distance	Map ID	Page
NEWPORT PAINTING & DECORATING	***523 W 30TH ST***	***W 1/8 - 1/4 (0.146 mi.)***	***T265***	***791***
MIDTOWN NEON SIGN CORP	***550 W 30TH ST***	***W 1/8 - 1/4 (0.207 mi.)***	***AM428***	***1226***

RI MANIFEST: Hazardous waste manifest information

A review of the RI MANIFEST list, as provided by EDR, and dated 11/01/2014 has revealed that there is 1 RI MANIFEST site within approximately 0.25 miles of the target property.

Equal/Higher Elevation	Address	Direction / Distance	Map ID	Page
FEDERAL EXPRESS CORP	***538 W 34TH ST***	***NW 1/8 - 1/4 (0.206 mi.)***	***AE426***	***1196***

PA MANIFEST: Hazardous waste manifest information.

A review of the PA MANIFEST list, as provided by EDR, and dated 11/01/2014 has revealed that there are 3 PA MANIFEST sites within approximately 0.25 miles of the target property.

Equal/Higher Elevation	Address	Direction / Distance	Map ID	Page
AMTRAK NEW YORK PENN STATION	31ST STREET AND NINTH A	S 0 - 1/8 (0.050 mi.)	E57	195
MTA - HUDSON YARD	501-551 W. 30TH ST	NW 1/8 - 1/4 (0.141 mi.)	U262	788

Lower Elevation	Address	Direction / Distance	Map ID	Page
THE RELATED COMPANIES	500 W 30TH ST	WSW 0 - 1/8 (0.121 mi.)	T232	713

NY DRYCLEANERS: A listing of all registered drycleaning facilities.

A review of the NY DRYCLEANERS list, as provided by EDR, and dated 10/17/2014 has revealed that there is 1 NY DRYCLEANERS site within approximately 0.25 miles of the target property.

Equal/Higher Elevation	Address	Direction / Distance	Map ID	Page
DENIHAN CO/LAUNDRY	512-516 WEST 37TH STREE	N 1/8 - 1/4 (0.232 mi.)	AS514	1474

EXECUTIVE SUMMARY

NY E DESIGNATION: Lots designation with an ?E? on the Zoning Maps of the City of New York for potential hazardous material contamination, air and/or noise quality impacts.

A review of the NY E DESIGNATION list, as provided by EDR, and dated 09/04/2014 has revealed that there are 49 NY E DESIGNATION sites within approximately 0.125 miles of the target property.

Equal/Higher Elevation	Address	Direction / Distance	Map ID	Page
LOT 163,TAXBLOCK 729	430 WEST 33 STREET	NNW 0 - 1/8 (0.012 mi.)	B13	49
LOT 22,TAXBLOCK 731	WEST 33 STREET	N 0 - 1/8 (0.022 mi.)	B25	84
LOT 39,TAXBLOCK 731	411 9 AVENUE	ENE 0 - 1/8 (0.024 mi.)	A26	87
LOT 40,TAXBLOCK 731	413 9 AVENUE	ENE 0 - 1/8 (0.027 mi.)	A28	89
LOT 41,TAXBLOCK 731	415 9 AVENUE	ENE 0 - 1/8 (0.030 mi.)	A30	91
LOT 43,TAXBLOCK 731	419 9 AVENUE	ENE 0 - 1/8 (0.037 mi.)	A33	96
LOT 44,TAXBLOCK 731	421 9 AVENUE	ENE 0 - 1/8 (0.040 mi.)	A34	100
LOT 48,TAXBLOCK 731	423 9 AVENUE	ENE 0 - 1/8 (0.042 mi.)	A36	104
LOT 42,TAXBLOCK 728	406 WEST 31 STREET	SSW 0 - 1/8 (0.049 mi.)	E46	147
LOT 50,TAXBLOCK 729	371 9 AVENUE	S 0 - 1/8 (0.050 mi.)	E50	154
LOT 1,TAXBLOCK 758	432 9 AVENUE	ENE 0 - 1/8 (0.060 mi.)	H80	270
LOT 32,TAXBLOCK 705	413 10 AVENUE	NW 0 - 1/8 (0.076 mi.)	G112	349
LOT 30,TAXBLOCK 705	503 WEST 33 STREET	NW 0 - 1/8 (0.079 mi.)	G113	352
LOT 54,TAXBLOCK 757	330 WEST 34 STREET	E 0 - 1/8 (0.084 mi.)	K124	371
LOT 29,TAXBLOCK 705	507 WEST 33 STREET	NW 0 - 1/8 (0.085 mi.)	G137	387
LOT 39,TAXBLOCK 705	427 10 AVENUE	NNW 0 - 1/8 (0.087 mi.)	G139	390
LOT 1,TAXBLOCK 732	461 WEST 34 STREET	NNW 0 - 1/8 (0.087 mi.)	G141	394
LOT 5,TAXBLOCK 758	365 WEST 34 STREET	E 0 - 1/8 (0.091 mi.)	K151	426
LOT 29,TAXBLOCK 706	435 10 AVENUE	NNW 0 - 1/8 (0.094 mi.)	G164	454
LOT 50,TAXBLOCK 732	WEST 35 STREET	NNE 0 - 1/8 (0.094 mi.)	F166	458
LOT 66,TAXBLOCK 757	354 WEST 34 STREET	E 0 - 1/8 (0.103 mi.)	K176	489
LOT 7,TAXBLOCK 758	355 WEST 34 STREET	E 0 - 1/8 (0.104 mi.)	K179	493
LOT 41,TAXBLOCK 705	504 WEST 34 STREET	NNW 0 - 1/8 (0.104 mi.)	G180	497
LOT 30,TAXBLOCK 733	407 WEST 35 STREET	NNE 0 - 1/8 (0.112 mi.)	P197	570
LOT 31,TAXBLOCK 733	451 9 AVENUE	NE 0 - 1/8 (0.113 mi.)	R199	581
LOT 20,TAXBLOCK 706	509 WEST 34 STREET	NNW 0 - 1/8 (0.113 mi.)	Q202	597
LOT 8,TAXBLOCK 733	453 WEST 35 STREET	N 0 - 1/8 (0.113 mi.)	P203	600
LOT 9,TAXBLOCK 733	451 WEST 35 STREET	N 0 - 1/8 (0.114 mi.)	P204	607
LOT 16,TAXBLOCK 758	333 WEST 34 STREET	ENE 0 - 1/8 (0.114 mi.)	K208	624
LOT 1,TAXBLOCK 733	463 WEST 35 STREET	N 0 - 1/8 (0.114 mi.)	P209	626
LOT 14,TAXBLOCK 758	347 WEST 34 STREET	E 0 - 1/8 (0.115 mi.)	K210	627
LOT 42,TAXBLOCK 705	508 WEST 34 STREET	NNW 0 - 1/8 (0.115 mi.)	Q211	631
LOT 72,TAXBLOCK 732	442 10 AVENUE	NNW 0 - 1/8 (0.116 mi.)	Q215	638
LOT 73,TAXBLOCK 732	440 10 AVENUE	NNW 0 - 1/8 (0.116 mi.)	Q217	642
LOT 25,TAXBLOCK 733	417 WEST 35 STREET	NNE 0 - 1/8 (0.117 mi.)	P219	646
LOT 28,TAXBLOCK 733	411 WEST 35 STREET	NNE 0 - 1/8 (0.117 mi.)	P220	655
LOT 24,TAXBLOCK 733	419 WEST 35 STREET	NNE 0 - 1/8 (0.117 mi.)	P221	664
LOT 23,TAXBLOCK 733	421 WEST 35 STREET	NNE 0 - 1/8 (0.117 mi.)	P222	670
LOT 45,TAXBLOCK 705	510 WEST 34 STREET	NNW 0 - 1/8 (0.121 mi.)	Q233	723
LOT 70,TAXBLOCK 732	444 10 AVENUE	NNW 0 - 1/8 (0.121 mi.)	Q234	726
LOT 28,TAXBLOCK 758	315 WEST 34 STREET	E 0 - 1/8 (0.122 mi.)	K236	730
LOT 31,TAXBLOCK 707	451 10 AVENUE	NNW 0 - 1/8 (0.122 mi.)	Q238	733
LOT 63,TAXBLOCK 754	340 WEST 31 STREET	SE 0 - 1/8 (0.122 mi.)	N241	741

Lower Elevation	Address	Direction / Distance	Map ID	Page
LOT 9001,TAXBLOCK 729	450 WEST 33 STREET	NNW 0 - 1/8 (0.012 mi.)	B18	68
LOT 60,TAXBLOCK 728	442 WEST 31 STREET	WSW 0 - 1/8 (0.050 mi.)	D56	192
LOT 1,TAXBLOCK 729	368 10 AVENUE	W 0 - 1/8 (0.083 mi.)	J118	358
LOT 69,TAXBLOCK 728	358 10 AVENUE	WSW 0 - 1/8 (0.087 mi.)	D144	411
LOT 9,TAXBLOCK 734	445 WEST 36 STREET	N 0 - 1/8 (0.110 mi.)	P192	550

Lower Elevation	Address	Direction / Distance	Map ID	Page
LOT 58,TAXBLOCK 733	445 WEST 35 STREET	N 0 - 1/8 (0.110 mi.)	P193	554

EDR HIGH RISK HISTORICAL RECORDS

EDR Exclusive Records

EDR MGP: The EDR Proprietary Manufactured Gas Plant Database includes records of coal gas plants (manufactured gas plants) compiled by EDR's researchers. Manufactured gas sites were used in the United States from the 1800's to 1950's to produce a gas that could be distributed and used as fuel. These plants used whale oil, rosin, coal, or a mixture of coal, oil, and water that also produced a significant amount of waste. Many of the byproducts of the gas production, such as coal tar (oily waste containing volatile and non-volatile chemicals), sludges, oils and other compounds are potentially hazardous to human health and the environment. The byproduct from this process was frequently disposed of directly at the plant site and can remain or spread slowly, serving as a continuous source of soil and groundwater contamination.

A review of the EDR MGP list, as provided by EDR, has revealed that there are 6 EDR MGP sites within approximately 1 mile of the target property.

Lower Elevation	Address	Direction / Distance	Map ID	Page
CON EDISON - WEST 42ND ST. GAS	WEST 41ST - WEST 42ND S	N 1/4 - 1/2 (0.496 mi.)	641	1837
CON EDISON - 19TH ST. WORKS MG	11TH AVE BETWEEN W 19TH	SW 1/2 - 1 (0.640 mi.)	643	1839
CON EDISON - WEST 45TH ST. GAS	12TH AVE BETWEEN WEST 4	N 1/2 - 1 (0.656 mi.)	BU644	1839
CON EDISON - 12TH AVE. WORKS M	12TH AVE BETWEEN W 46TH	N 1/2 - 1 (0.656 mi.)	BU645	1840
CON EDISON - WEST 18TH ST. GAS	WEST 16TH - WEST 20TH S	SW 1/2 - 1 (0.660 mi.)	646	1840
19TH STREET DEVELOPMENT SITE	80 11TH AVENUE	SW 1/2 - 1 (0.694 mi.)	647	1840

EDR US Hist Auto Stat: EDR has searched selected national collections of business directories and has collected listings of potential gas station/filling station/service station sites that were available to EDR researchers. EDR's review was limited to those categories of sources that might, in EDR's opinion, include gas station/filling station/service station establishments. The categories reviewed included, but were not limited to gas, gas station, gasoline station, filling station, auto, automobile repair, auto service station, service station, etc. This database falls within a category of information EDR classifies as "High Risk Historical Records", or HRHR. EDR's HRHR effort presents unique and sometimes proprietary data about past sites and operations that typically create environmental concerns, but may not show up in current government records searches.

A review of the EDR US Hist Auto Stat list, as provided by EDR, has revealed that there are 37 EDR US Hist Auto Stat sites within approximately 0.25 miles of the target property.

Equal/Higher Elevation	Address	Direction / Distance	Map ID	Page
Not reported	412 9TH AVE	ENE 0 - 1/8 (0.028 mi.)	A29	91
Not reported	440 W 34TH ST	N 0 - 1/8 (0.059 mi.)	F74	260
Not reported	409 10TH AVE	NW 0 - 1/8 (0.074 mi.)	G110	348
Not reported	410 10TH AVE	NW 0 - 1/8 (0.074 mi.)	G111	348
Not reported	375 W 34TH ST	ENE 0 - 1/8 (0.079 mi.)	H114	355
Not reported	441 9TH AVE	NE 0 - 1/8 (0.084 mi.)	H132	382
Not reported	424 10TH AVE	NNW 0 - 1/8 (0.086 mi.)	G138	390
Not reported	350 W 34TH ST	E 0 - 1/8 (0.108 mi.)	K184	508
Not reported	453 W 36TH ST	N 1/8 - 1/4 (0.162 mi.)	Z314	887
Not reported	466 10TH AVE	N 1/8 - 1/4 (0.177 mi.)	AB338	984

EXECUTIVE SUMMARY

Equal/Higher Elevation	Address	Direction / Distance	Map ID	Page
Not reported	317 W 35TH ST	E 1/8 - 1/4 (0.178 mi.)	AC344	992
Not reported	529 W 35TH ST	NNW 1/8 - 1/4 (0.179 mi.)	AF350	997
Not reported	481 8TH AVE	E 1/8 - 1/4 (0.188 mi.)	AH381	1095
Not reported	517 W 36TH ST	NNW 1/8 - 1/4 (0.197 mi.)	AB402	1140
Not reported	408 8TH AVE	SE 1/8 - 1/4 (0.198 mi.)	Y405	1152
Not reported	358 W 37TH ST	NE 1/8 - 1/4 (0.207 mi.)	AO433	1238
Not reported	441 W 37TH ST	NNE 1/8 - 1/4 (0.211 mi.)	AP448	1258
Not reported	453 W 37TH ST	N 1/8 - 1/4 (0.212 mi.)	AP453	1263
Not reported	527 W 36TH ST	NNW 1/8 - 1/4 (0.215 mi.)	AR462	1286
Not reported	505 8TH AVE	E 1/8 - 1/4 (0.216 mi.)	AQ467	1299
Not reported	519 8TH AVE	ENE 1/8 - 1/4 (0.238 mi.)	AN533	1518
Not reported	261 W 35TH ST	E 1/8 - 1/4 (0.246 mi.)	AQ550	1555

Lower Elevation	Address	Direction / Distance	Map ID	Page
Not reported	453 W 29TH ST	SW 1/8 - 1/4 (0.144 mi.)	S264	791
Not reported	420 W 29TH ST	SSW 1/8 - 1/4 (0.148 mi.)	S271	805
Not reported	329 10TH AVE	WSW 1/8 - 1/4 (0.161 mi.)	T310	882
Not reported	327 10TH AVE	WSW 1/8 - 1/4 (0.163 mi.)	T317	893
Not reported	518 W 29TH ST	WSW 1/8 - 1/4 (0.190 mi.)	AG390	1115
Not reported	319 10TH AVE	WSW 1/8 - 1/4 (0.191 mi.)	AI393	1122
Not reported	530 W 29TH ST	W 1/8 - 1/4 (0.202 mi.)	AG413	1172
Not reported	313 10TH AVE	WSW 1/8 - 1/4 (0.204 mi.)	AI418	1179
Not reported	532 W 30TH ST	W 1/8 - 1/4 (0.204 mi.)	AM419	1179
Not reported	540 W 29TH ST	W 1/8 - 1/4 (0.212 mi.)	AG454	1263
Not reported	548 W 28TH ST	W 1/8 - 1/4 (0.219 mi.)	AG473	1309
Not reported	548 W 29TH ST	W 1/8 - 1/4 (0.219 mi.)	AG474	1310
Not reported	546 W 29TH ST	W 1/8 - 1/4 (0.219 mi.)	AG475	1310
Not reported	303 10TH AVE	WSW 1/8 - 1/4 (0.233 mi.)	AI516	1481
Not reported	305 10TH AVE	WSW 1/8 - 1/4 (0.233 mi.)	AI519	1486

EDR US Hist Cleaners: EDR has searched selected national collections of business directories and has collected listings of potential dry cleaner sites that were available to EDR researchers. EDR's review was limited to those categories of sources that might, in EDR's opinion, include dry cleaning establishments. The categories reviewed included, but were not limited to dry cleaners, cleaners, laundry, laundromat, cleaning/laundry, wash & dry etc. This database falls within a category of information EDR classifies as "High Risk Historical Records", or HRHR. EDR's HRHR effort presents unique and sometimes proprietary data about past sites and operations that typically create environmental concerns, but may not show up in current government records searches.

A review of the EDR US Hist Cleaners list, as provided by EDR, has revealed that there are 7 EDR US Hist Cleaners sites within approximately 0.25 miles of the target property.

Equal/Higher Elevation	Address	Direction / Distance	Map ID	Page
Not reported	455 W 34TH ST	NNW 0 - 1/8 (0.069 mi.)	G90	298
Not reported	356 9TH AVE	S 0 - 1/8 (0.087 mi.)	I140	394
Not reported	452 9TH AVE	NE 0 - 1/8 (0.118 mi.)	R223	676
Not reported	400 W 37TH ST	NNE 1/8 - 1/4 (0.208 mi.)	AP434	1238
Not reported	318 W 36TH ST	ENE 1/8 - 1/4 (0.216 mi.)	AN470	1306
Not reported	387 8TH AVE	SSE 1/8 - 1/4 (0.225 mi.)	AK487	1341
Not reported	261 W 35TH ST	E 1/8 - 1/4 (0.246 mi.)	AQ549	1554

EXECUTIVE SUMMARY

Due to poor or inadequate address information, the following sites were not mapped. Count: 15 records.

Site Name	Database(s)
LIRR WEST SIDE YARD	NY SHWS
WEST 29TH STREET PLUME TRACKDOWN	NY SHWS
ROUTE 9A RECONSTRUCTION PROJECT	NY SHWS
WEST 9TH STREET PLUME TRACKDOWN	NY SHWS
123 BURGER SHOT BEER RESTAURANT- T	NY LTANKS
JUSTIN MANAGEMENT LLC	NY LTANKS
APARTMENT BUILDING	NY LTANKS
BASEMENT	NY LTANKS
76TH ST BET. BROADWAY	NY LTANKS
RADIUM CHEMICAL	NY HSWDS
AUTOMOTIVE REPAIR (FORMER)	NJ VCP
PROPOSED FEDERAL EXPRESS DISTRIBUT	NY VCP
CE - W. 58TH ST. STATION	NY VCP
CE - E. 32ND ST. STATION	NY VCP
CE - E. 39TH ST. WORKS	NY VCP

OVERVIEW MAP - 4171325.2S

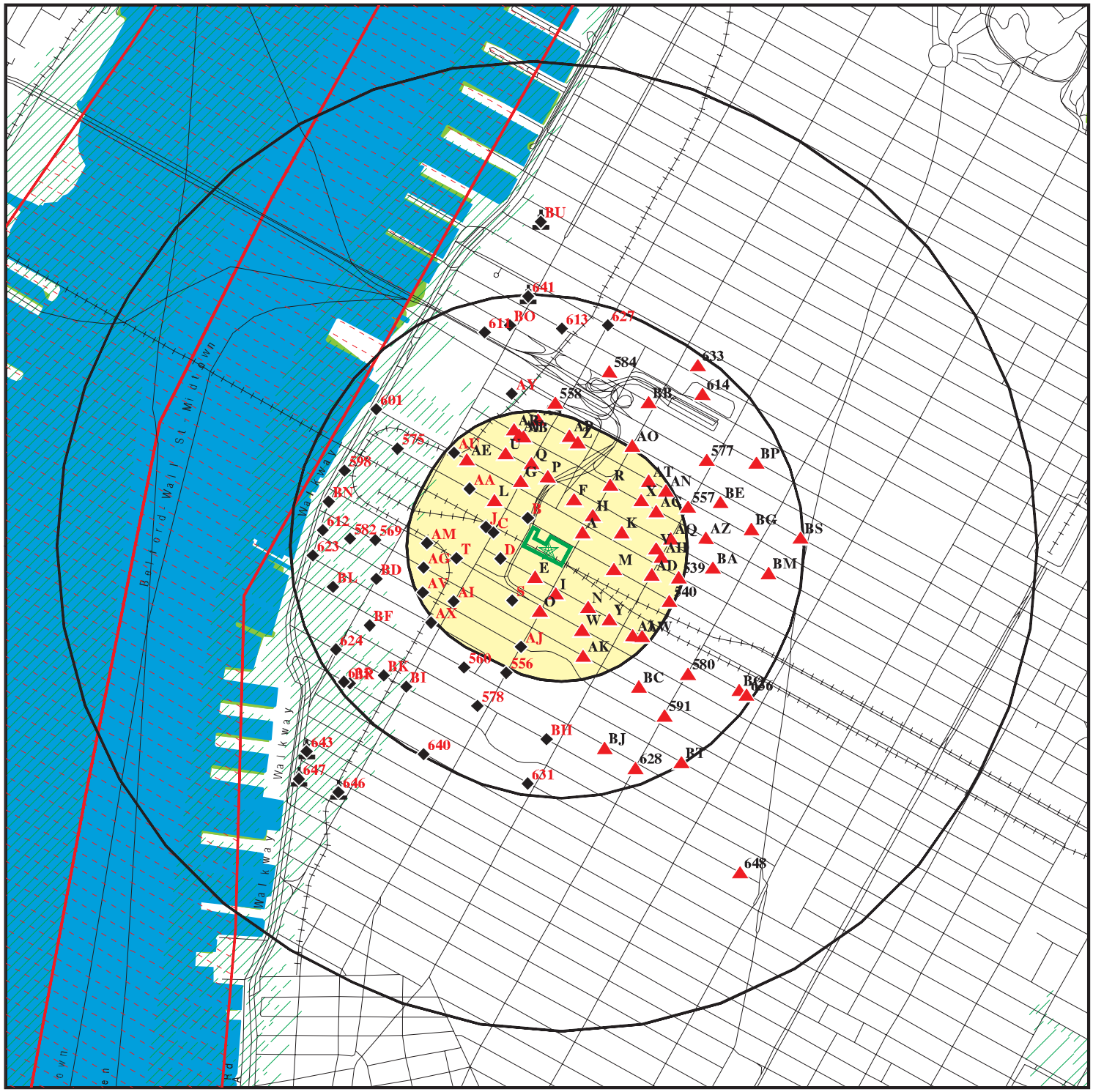

0 1/4 1/2 1 Miles

- Target Property
- Sites at elevations higher than or equal to the target property
- Sites at elevations lower than the target property
- Manufactured Gas Plants
- National Priority List Sites
- Dept. Defense Sites
- Indian Reservations BIA
- County Boundary
- Oil & Gas pipelines from USGS
- 100-year flood zone
- 500-year flood zone
- National Wetland Inventory
- State Wetlands

This report includes Interactive Map Layers to display and/or hide map information. The legend includes only those icons for the default map view.

SITE NAME: Lot 60	CLIENT: Cardno ATC #15
ADDRESS: 401 Ninth Avenue New York NY 10001	CONTACT: Denise Cosenza INQUIRY #: 4171325.2s
LAT/LONG: 40.7526 / 73.9979	DATE: December 30, 2014 5:53 pm

Copyright © 2014 EDR, Inc. © 2010 Tele Atlas Rel. 07/2009.

DETAIL MAP - 4171325.2S

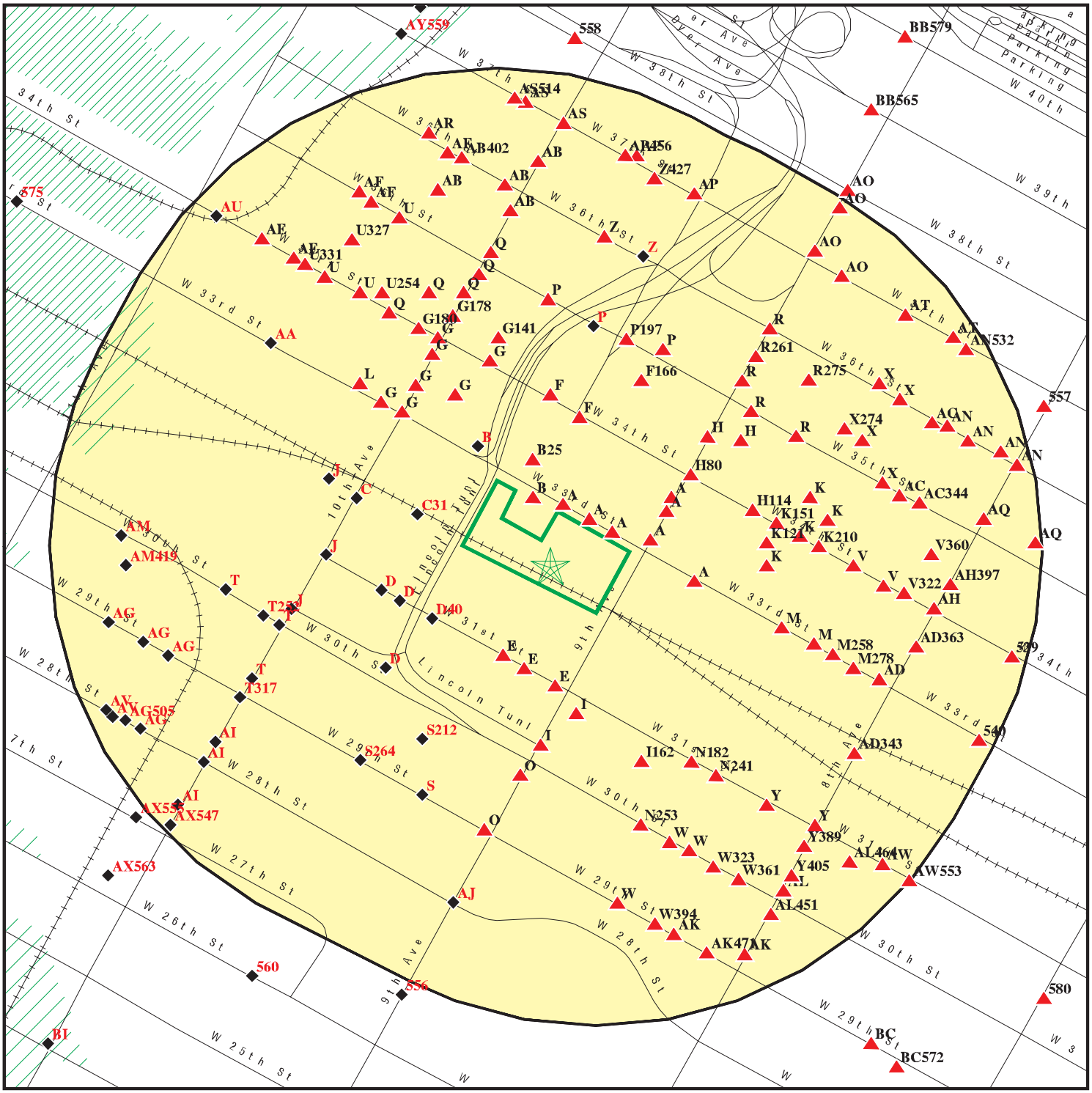

Target Property

Sites at elevations higher than or equal to the target property

Sites at elevations lower than the target property

Manufactured Gas Plants

National Priority List Sites

Dept. Defense Sites

0 1/16 1/8 1/4 Miles

Indian Reservations BIA

Oil & Gas pipelines from USGS

100-year flood zone

500-year flood zone

This report includes Interactive Map Layers to display and/or hide map information. The legend includes only those icons for the default map view.

SITE NAME: Lot 60	CLIENT: Cardno ATC #15
ADDRESS: 401 Ninth Avenue New York NY 10001	CONTACT: Denise Cosenza
LAT/LONG: 40.7526 / 73.9979	INQUIRY #: 4171325.2s
	DATE: December 30, 2014 5:54 pm

Copyright © 2014 EDR, Inc. © 2010 Tele Atlas Rel. 07/2009.

MAP FINDINGS SUMMARY

Database	Search Distance (Miles)	Target Property	< 1/8	1/8 - 1/4	1/4 - 1/2	1/2 - 1	> 1	Total Plotted
STANDARD ENVIRONMENTAL RECORDS								
Federal NPL site list								
NPL	1.000		0	0	1	0	NR	1
Proposed NPL	1.000		0	0	0	0	NR	0
NPL LIENS	TP		NR	NR	NR	NR	NR	0
Federal Delisted NPL site list								
Delisted NPL	1.000		0	0	0	0	NR	0
Federal CERCLIS list								
CERCLIS	0.500		0	0	1	NR	NR	1
FEDERAL FACILITY	0.500		0	0	0	NR	NR	0
Federal CERCLIS NFRAP site List								
CERC-NFRAP	0.500		0	1	0	NR	NR	1
Federal RCRA CORRACTS facilities list								
CORRACTS	1.000		0	0	0	0	NR	0
Federal RCRA non-CORRACTS TSD facilities list								
RCRA-TSDF	0.500		0	0	0	NR	NR	0
Federal RCRA generators list								
RCRA-LQG	0.250		2	3	NR	NR	NR	5
RCRA-SQG	0.250		6	6	NR	NR	NR	12
RCRA-CESQG	0.250		10	12	NR	NR	NR	22
Federal institutional controls / engineering controls registries								
US ENG CONTROLS	0.500		0	0	1	NR	NR	1
US INST CONTROL	0.500		0	0	1	NR	NR	1
LUCIS	0.500		0	0	0	NR	NR	0
Federal ERNS list								
ERNS	TP		NR	NR	NR	NR	NR	0
State- and tribal - equivalent CERCLIS								
NY SHWS	1.000		0	0	0	1	NR	1
NJ SHWS	1.000		0	0	0	0	NR	0
NY VAPOR REOPENED	1.000		0	0	0	0	NR	0
State and tribal landfill and/or solid waste disposal site lists								
NY SWF/LF	0.500		0	0	2	NR	NR	2
NJ SWF/LF	0.500		0	0	0	NR	NR	0
State and tribal leaking storage tank lists								
NY LTANKS	0.500		12	25	85	NR	NR	122

MAP FINDINGS SUMMARY

Database	Search Distance (Miles)	Target Property	< 1/8	1/8 - 1/4	1/4 - 1/2	1/2 - 1	> 1	Total Plotted
NY HIST LTANKS	0.500		0	0	0	NR	NR	0
INDIAN LUST	0.500		0	0	0	NR	NR	0
State and tribal registered storage tank lists								
NY TANKS	0.250		1	3	NR	NR	NR	4
NY UST	0.250		9	18	NR	NR	NR	27
NJ UST	0.250		0	0	NR	NR	NR	0
NY CBS UST	0.250		0	0	NR	NR	NR	0
NY MOSF UST	0.500		0	0	0	NR	NR	0
NY AST	0.250		24	68	NR	NR	NR	92
NY CBS AST	0.250		1	0	NR	NR	NR	1
NY MOSF AST	0.500		0	0	0	NR	NR	0
NY MOSF	0.500		0	0	0	NR	NR	0
NY CBS	0.250		1	0	NR	NR	NR	1
INDIAN UST	0.250		0	0	NR	NR	NR	0
FEMA UST	0.250		0	0	NR	NR	NR	0
State and tribal institutional control / engineering control registries								
NY ENG CONTROLS	0.500		0	0	0	NR	NR	0
NJ ENG CONTROLS	0.500		0	0	0	NR	NR	0
NY INST CONTROL	0.500		0	0	0	NR	NR	0
NJ INST CONTROL	0.500		0	0	0	NR	NR	0
NY RES DECL	0.125		0	NR	NR	NR	NR	0
State and tribal voluntary cleanup sites								
NY VCP	0.500		0	0	0	NR	NR	0
NJ VCP	0.500		0	0	0	NR	NR	0
INDIAN VCP	0.500		0	0	0	NR	NR	0
State and tribal Brownfields sites								
NY ERP	0.500		0	0	0	NR	NR	0
NY BROWNFIELDS	0.500		0	3	2	NR	NR	5
NJ BROWNFIELDS	0.500		0	0	0	NR	NR	0
ADDITIONAL ENVIRONMENTAL RECORDS								
Local Brownfield lists								
US BROWNFIELDS	0.500		0	0	0	NR	NR	0
Local Lists of Landfill / Solid Waste Disposal Sites								
DEBRIS REGION 9	0.500		0	0	0	NR	NR	0
ODI	0.500		0	0	0	NR	NR	0
NY SWTIRE	0.500		0	0	0	NR	NR	0
NY SWRCY	0.500		0	0	0	NR	NR	0
NJ SWRCY	0.500		0	0	0	NR	NR	0
INDIAN ODI	0.500		0	0	0	NR	NR	0
Local Lists of Hazardous waste / Contaminated Sites								
US CDL	TP		NR	NR	NR	NR	NR	0

MAP FINDINGS SUMMARY

Database	Search Distance (Miles)	Target Property	< 1/8	1/8 - 1/4	1/4 - 1/2	1/2 - 1	> 1	Total Plotted
NY DEL SHWS	1.000		0	0	0	0	NR	0
US HIST CDL	TP		NR	NR	NR	NR	NR	0
Local Lists of Registered Storage Tanks								
NY HIST UST	0.250		4	7	NR	NR	NR	11
NY HIST AST	TP		NR	NR	NR	NR	NR	0
Local Land Records								
LIENS 2	TP		NR	NR	NR	NR	NR	0
NY LIENS	TP		NR	NR	NR	NR	NR	0
NJ LIENS	TP		NR	NR	NR	NR	NR	0
Records of Emergency Release Reports								
HMIRS	TP		NR	NR	NR	NR	NR	0
NY Spills	0.125		50	NR	NR	NR	NR	50
NY Hist Spills	0.125		0	NR	NR	NR	NR	0
NY SPILLS 90	0.125		0	NR	NR	NR	NR	0
NY SPILLS 80	0.125		0	NR	NR	NR	NR	0
NJ SPILLS 80	0.125		0	NR	NR	NR	NR	0
NJ SPILLS 90	0.125		0	NR	NR	NR	NR	0
Other Ascertainable Records								
RCRA NonGen / NLR	0.250		24	53	NR	NR	NR	77
DOT OPS	TP		NR	NR	NR	NR	NR	0
DOD	1.000		0	0	0	0	NR	0
FUDS	1.000		0	0	0	0	NR	0
CONSENT	1.000		0	0	1	0	NR	1
ROD	1.000		0	0	1	0	NR	1
UMTRA	0.500		0	0	0	NR	NR	0
US MINES	0.250		0	0	NR	NR	NR	0
TRIS	TP		NR	NR	NR	NR	NR	0
TSCA	TP		NR	NR	NR	NR	NR	0
FTTS	TP		NR	NR	NR	NR	NR	0
HIST FTTS	TP		NR	NR	NR	NR	NR	0
SSTS	TP		NR	NR	NR	NR	NR	0
ICIS	TP		NR	NR	NR	NR	NR	0
PADS	TP		NR	NR	NR	NR	NR	0
MLTS	TP		NR	NR	NR	NR	NR	0
RADINFO	TP		NR	NR	NR	NR	NR	0
FINDS	TP		NR	NR	NR	NR	NR	0
RAATS	TP		NR	NR	NR	NR	NR	0
RMP	TP		NR	NR	NR	NR	NR	0
NY HSWDS	0.500		0	0	0	NR	NR	0
NY UIC	TP		NR	NR	NR	NR	NR	0
NJ UIC	TP		NR	NR	NR	NR	NR	0
NY MANIFEST	0.250		70	105	NR	NR	NR	175
NJ MANIFEST	0.250		7	12	NR	NR	NR	19
RI MANIFEST	0.250		0	1	NR	NR	NR	1
PA MANIFEST	0.250		2	1	NR	NR	NR	3
NY DRYCLEANERS	0.250		0	1	NR	NR	NR	1
NJ DRYCLEANERS	0.250		0	0	NR	NR	NR	0

MAP FINDINGS SUMMARY

Database	Search Distance (Miles)	Target Property	< 1/8	1/8 - 1/4	1/4 - 1/2	1/2 - 1	> 1	Total Plotted
NY SPDES	TP		NR	NR	NR	NR	NR	0
NJ NPDES	TP		NR	NR	NR	NR	NR	0
NY AIRS	TP		NR	NR	NR	NR	NR	0
NY E DESIGNATION	0.125		49	NR	NR	NR	NR	49
INDIAN RESERV	1.000		0	0	0	0	NR	0
SCRD DRYCLEANERS	0.500		0	0	0	NR	NR	0
NY COAL ASH	0.500		0	0	0	NR	NR	0
NY Financial Assurance	TP		NR	NR	NR	NR	NR	0
COAL ASH DOE	TP		NR	NR	NR	NR	NR	0
NJ COAL ASH	0.500		0	0	0	NR	NR	0
COAL ASH EPA	0.500		0	0	0	NR	NR	0
EPA WATCH LIST	TP		NR	NR	NR	NR	NR	0
US FIN ASSUR	TP		NR	NR	NR	NR	NR	0
PCB TRANSFORMER	TP		NR	NR	NR	NR	NR	0
NJ Financial Assurance	TP		NR	NR	NR	NR	NR	0
LEAD SMELTERS	TP		NR	NR	NR	NR	NR	0
2020 COR ACTION	0.250		0	0	NR	NR	NR	0
PRP	TP		NR	NR	NR	NR	NR	0
US AIRS	TP		NR	NR	NR	NR	NR	0
EDR HIGH RISK HISTORICAL RECORDS								
EDR Exclusive Records								
EDR MGP	1.000		0	0	1	5	NR	6
EDR US Hist Auto Stat	0.250		8	29	NR	NR	NR	37
EDR US Hist Cleaners	0.250		3	4	NR	NR	NR	7
EDR RECOVERED GOVERNMENT ARCHIVES								
Exclusive Recovered Govt. Archives								
NY RGA LF	TP		NR	NR	NR	NR	NR	0
NY RGA HWS	TP		NR	NR	NR	NR	NR	0
NJ RGA HWS	TP		NR	NR	NR	NR	NR	0
NJ RGA LF	TP		NR	NR	NR	NR	NR	0

NOTES:

TP = Target Property

NR = Not Requested at this Search Distance

Sites may be listed in more than one database

NPL **Region** **WNW** **1/4-1/2** **2485 ft.**	**HUDSON RIVER PCBS** **NO STREET APPLICABLE** **HUDSON RIVER, NY 12801**	**NPL** **CERCLIS** **RCRA-LQG** **US ENG CONTROLS** **US INST CONTROL** **CONSENT** **ROD** **NY Spills** **PRP**	**1000384273** **NYD980763841**

NPL:

EPA ID:	NYD980763841
EPA Region:	02
Federal:	N
Final Date:	1984-09-21 00:00:00

Category Details:

NPL Status:	Currently on the Final NPL
Category Description:	Depth To Aquifer-<= 10 Feet
Category Value:	0
NPL Status:	Currently on the Final NPL
Category Description:	Distance To Nearest Population-> 0 And <= 1/4 Mile
Category Value:	10

Site Details:

Site Name:	HUDSON RIVER PCBS
Site Status:	Final
Site Zip:	12801
Site City:	HUDSON RIVER
Site State:	NY
Federal Site:	No
Site County:	WASHINGTON
EPA Region:	02
Date Proposed:	09/08/83
Date Deleted:	Not reported
Date Finalized:	09/21/84

Substance Details:

NPL Status:	Currently on the Final NPL
Substance ID:	Not reported
Substance:	Not reported
CAS #:	Not reported
Pathway:	Not reported
Scoring:	Not reported
NPL Status:	Currently on the Final NPL
Substance ID:	A046
Substance:	POLYCHLORINATED BIPHENYLS
CAS #:	1336-36-3
Pathway:	AIR PATHWAY
Scoring:	4
NPL Status:	Currently on the Final NPL
Substance ID:	A046
Substance:	POLYCHLORINATED BIPHENYLS
CAS #:	1336-36-3
Pathway:	SURFACE WATER PATHWAY

HUDSON RIVER PCBS (Continued) **1000384273**

Scoring: 4

Summary Details:

Conditions at listing September 1983): The Hudson River PCBs Site is a 40-mile stretch of the Hudson River between Mechanicville and Fort Edward, New York. General Electric Co. discharged an estimated l.l million pounds of PCBs into this stretch of river. The State has identified 40 hot spots, defined as sediments contaminated with greater than 50 parts per million ppm) of PCBs. Also included in the site are five remnant areas, which are river sediments exposed when thelevel of the river was lowered due to removal of the Fort Edward Dam. The State has taken initial measures to stabili e the remnant areas from erosion. In September 1980, Congress passed an amendment to the Clean Water Act CWA) that included the Hudson River PCB Reclamation Demonstration Project. Under this legislation, the EPA Administrator could authori e a 75 percent grant, not to exceed 20 million. EPA issued a final Environmental Impact Statement in October 1982 evaluating various dredging alternatives for a demonstration project. EPA has prepared a feasibility study to evaluate alternative remedial actions under CERCLA. The Administrator has determined that CERCLA funds may be used for remedial action atthe remnant areas and for evaluating the effectiveness of the water supply system at Waterford, New York. Status June 1984): EPA has completed a draft feasibility study identifying alternatives for remedial action. A search for partiespotentially responsible for wastes associated with the site has been completed, and EPA has sent letters to two potentially responsible parties notifying them of possible legal action under CERCLA.

Site Status Details:

NPL Status:	Final
Proposed Date:	09/08/1983
Final Date:	09/21/1984
Deleted Date:	Not reported

Narratives Details:

NPL Name:	HUDSON RIVER PCBS
City:	HUDSON RIVER
State:	NY

CERCLIS:

Site ID:	0202229
EPA ID:	NYD980763841
Facility County:	WASHINGTON
Short Name:	HUDSON RIVER PCBS
Congressional District:	21
IFMS ID:	0284
SMSA Number:	2975
USGC Hydro Unit:	02020003
Federal Facility:	Not a Federal Facility
DMNSN Number:	0.00000
Site Orphan Flag:	N
RCRA ID:	Not reported
USGS Quadrangle:	Not reported
Site Init By Prog:	Not reported
NFRAP Flag:	Not reported
Parent ID:	Not reported
RST Code:	Not reported

HUDSON RIVER PCBS (Continued) **1000384273**

EPA Region:	02
Classification:	Waterways/Creeks/Rivers
Site Settings Code:	SU
NPL Status:	Currently on the Final NPL
DMNSN Unit Code:	Not reported
RBRAC Code:	Not reported
RResp Fed Agency Code:	Not reported
Non NPL Status:	Not reported
Non NPL Status Date:	/ /
Site Fips Code:	36115
CC Concurrence Date:	/ /
CC Concurrence FY:	Not reported
Alias EPA ID:	Not reported
Site FUDS Flag:	Not reported

CERCLIS Site Contact Name(s):

Contact ID:	13002796.00000
Contact Name:	JENNIFER LAPOMA
Contact Tel:	(212) 637-4328
Contact Title:	Remedial Project Manager (RPM)
Contact Email:	Not reported

CERCLIS Site Alias Name(s):

Alias ID:	101
Alias Name:	HUDSON RIVER PCBS
Alias Address:	Not reported WARREN, NY
Alias ID:	102
Alias Name:	HUDSON RIVER PCBS
Alias Address:	NO STREET APPLICABLE NO CITY APPLICABLE, NY 12801
Alias ID:	103
Alias Name:	HUDSON RIVER PCBS
Alias Address:	NO STREET APPLICABLE HUDSON RIVER, NY 12801
Alias Comments:	Not reported

Site Description: The Hudson River PCBs Site includes a nearly 200 river-mile stretch of the Hudson River in eastern New York State from the Village of Hudson Falls to the Battery in New York City. The Hudson River has been designated an American Heritage River because of its important role in American history and culture. This federal Superfund Record of Decision (ROD) addresses the risks to people and ecological receptors associated with polychlorinated biphenyls (PCBs) in the in-place sediments of the Upper Hudson River. The Site is divided into the Upper Hudson River which is the length of river between Hudson Falls and the Federal Dam at Troy, New York and the Lower Hudson River which is the length of river between Federal Dam at Troy and the Battery. For purposes of this project, EPA further divided the Upper Hudson River area into three main sections known as River Section 1, River Section 2, and River Section 3. The Site also includes five Remnant Deposits, which are areas of PCB-contaminated sediment that became exposed after the river water level dropped following removal of the Fort Edward Dam in 1973. The Upper Hudson River portion of the Site extends from the Fenimore Bridge in Hudson Falls to the Federal Dam at Troy, a distance of just over 43 river miles. The Lower Hudson River extends from the Federal Dam to the southern tip of Manhattan at the Battery in New York City. The Mid-Hudson River, which is primarily a subset of the Lower Hudson River, extends from the Federal Dam at Troy to just south of

HUDSON RIVER PCBS (Continued) **1000384273**

Poughkeepsie. The predominant sources of PCB contamination to the Upper Hudson River were two capacitor manufacturing plants owned and operated by GE. The plants are located adjacent to or near the Hudson River in the Village of Hudson Falls and the Town of Fort Edward. Over a 30-year period, the plants discharged a substantial amount of PCBs into the river. At the GE Hudson Falls plant, leakage of non-aqueous phase PCB-bearing oils through bedrock to the river continues to be a source of PCB contamination. Regarding the former outfall to the Hudson River from the GE Fort Edward plant, New York State Department of Environmental Conservation (NYSDEC) issued a Record of Decision in January 2000 that calls for the excavation of PCB-contaminated soil and sediment in this area of the Upper Hudson River shoreline in order to eliminate this source of PCBs to the river. EPA's analysis assumes a significantly reduced PCB loading to the river from these sources once the State's plans for remediation are implemented. PCBs, the chemicals of concern addressed in this decision document, have been classified by EPA as probable human carcinogens. They are also linked to other serious non- cancer adverse health effects based on observations in animals and emerging evidence in humans. Once discharged from the GE plants, the PCBs adhered to river sediment and accumulated downstream as they settled in impounded pools and other depositional areas. Historic fish and sediment data indicated PCBs were accumulating downstream of the old Fort Edward Dam as well as accumulating behind the dam. The removal of the dam in 1973 resulted in a remobilization and downstream distribution of PCBs that had accumulated behind the dam. Historically, the highest PCB sediment concentrations have been detected in the cohesive sediments within the Upper Hudson River. River scouring/ erosion and other mechanisms have mobilized PCB- contaminated sediments from the extensive cohesive deposits, redepositing them farther downstream all the way to the Battery. The preponderance of data indicates that burial of contaminated sediment by cleaner materials is not universally or uniformly occurring. Data also indicate that contaminated sediments in River Sections 1, 2 and 3 continue to serve as the major source of PCBs to the water column and the fish within the Upper Hudson River. During an approximate 30-year period ending in 1977, PCBs were used in capacitor manufacturing operations Hudson Falls and Fort Edward, New York facilities. PCB oils were discharged both directly and indirectly from these plants into the Hudson River. This included both non-permitted and permitted discharges. Even after permits were received in 1975, permit exceedances occurred. Estimates of the total quantity of PCBs discharged directly from the two plants into the river from the 1940s to 1977 are as high as 1,330,000 pounds (about 605,000 kg). Many of the PCBs discharged to the river adhered to sediments and accumulated with the sediments as they settled in the impounded pool behind the Fort Edward Dam, as well as other depositional areas farther downstream. Because of its deteriorating condition, the Fort Edward Dam was removed in 1973. Five areas of PCB-contaminated sediments were exposed due to the lowering of the river water level when the Fort Edward Dam was removed. These five areas are known as the Remnant Deposits. During subsequent floods, PCB-contaminated sediments from the Fort Edward Dam area were scoured and transported downstream. EPA notified the company that had the two plants of the remedy selected in the 1984 ROD and offered the company the opportunity to implement the selected remedy with respect to the Remnant Deposits and the Waterford drinking water supply evaluation. The company declined EPA's offer. NYSDEC, with funding provided by EPA, conducted the evaluation at the Waterford Water Works. In addition, NYSDEC prepared a design for the in- place containment of the Remnant Deposits. This design was completed in 1988. In March 1989, the company offered to assume responsibility for the implementation of the in-place containment remedy for the Remnant Deposits. EPA issued a September 27, 1989 Administrative Order on Consent to the company which required the company to prepare a remedial design

HUDSON RIVER PCBS (Continued) **1000384273**

report for the construction of access roads to the Remnant Deposits and to submit a design for the in-place containment of the Remnant Deposits incorporating the NYSDEC-prepared design, plus any EPA-approved refinements to that design. EPA also issued a September 27, 1989 Administrative Order to the company requiring the company to construct and maintain the access roads to the Remnant Deposits. The company constructed the in-place containment of the Remnant Deposits under a 1990 Consent Decree with EPA. EPA will evaluate the need for further remedial action for the Remnant Deposits after completion of a 5-year review of the Remnant Deposit containment remedy, performed pursuant to CERCLA ?121(c). The company's manufacturing plants in Hudson Falls and Fort Edward are listed under the New York State Inactive Hazardous Waste Disposal Sites Remedial program. The company currently is conducting remedial activities near the Hudson Falls and Fort Edward plants pursuant to Orders on Consent with NYSDEC. The company has thus far declined to implement the January 2000 NYSDEC Record of Decision for the Fort Edward plant Outfall 004. The NYSDEC is conducting the remedial design for that ROD. As one of America's great rivers, the Hudson has played and will continue to play a major role in the history, culture, and economy of the area. The Hudson has been designated an American Heritage River because of its important role in American history and culture. Current and reasonably-anticipated future land use and surface water use are described below. Current land use includes a variety of residential, commercial and industrial activities. Use of the river and lands surrounding the river are projected to remain the same. At this time, no changes in future land use are known, nor are any new uses expected. The Site passes through 14 different counties as the river flows to its final discharge point in New York Harbor. Four counties (Albany, Washington, Rensselaer, and Saratoga) lie adjacent to the more highly contaminated portions (areas of proposed active remediation in River Sections 1, 2 and 3) of the Upper Hudson River between Troy (Federal Dam) and Hudson Falls. Within these four counties, forests and farmlands surround urban centers and historic villages. There are apple orchards and dairy farms, parks, nature preserves and gardens. In addition to the GE Hudson Falls and Fort Edward plants, the area is home to technology companies, oil service companies and food companies. Saratoga and Washington Counties have experienced population growth between 1990 and 1999 of 10.2 percent and 1.4 percent, respectively, while Rensselaer and Albany Counties have experienced population declines of 1.9 percent and 0.3 percent, respectively. Total population of these four counties, according to July 1999 estimates by the US Department of Commerce Bureau of the Census, is just under 700,000. Warren County, in which the City of Glens Falls is located, has a population of just over 60,000 and is just to the northwest of the Hudson River PCBs Site. A Record of Decision (ROD) addressing operable unit 1 (OU 01) was completed in September 1984. A Record of Decision addressing OU 2 was completed in February 2002.

CERCLIS Assessment History:

Action Code:	001
Action:	DISCOVERY
Date Started:	/ /
Date Completed:	07/01/83
Priority Level:	Not reported
Operable Unit:	SITEWIDE
Primary Responsibility:	EPA Fund-Financed
Planning Status:	Not reported
Urgency Indicator:	Not reported
Action Anomaly:	Not reported

For detailed financial records, contact EDR for a Site Report.:

HUDSON RIVER PCBS (Continued) **1000384273**

Action Code:	001
Action:	SITE INSPECTION
Date Started:	08/01/83
Date Completed:	09/01/83
Priority Level:	Higher priority for further assessment
Operable Unit:	SITEWIDE
Primary Responsibility:	EPA Fund-Financed
Planning Status:	Not reported
Urgency Indicator:	Not reported
Action Anomaly:	Not reported

For detailed financial records, contact EDR for a Site Report.:

Action Code:	001
Action:	PRELIMINARY ASSESSMENT
Date Started:	/ /
Date Completed:	09/01/83
Priority Level:	Low priority for further assessment
Operable Unit:	SITEWIDE
Primary Responsibility:	EPA Fund-Financed
Planning Status:	Not reported
Urgency Indicator:	Not reported
Action Anomaly:	Not reported

For detailed financial records, contact EDR for a Site Report.:

Action Code:	001
Action:	PROPOSAL TO NATIONAL PRIORITIES LIST
Date Started:	/ /
Date Completed:	09/08/83
Priority Level:	Not reported
Operable Unit:	SITEWIDE
Primary Responsibility:	EPA Fund-Financed
Planning Status:	Not reported
Urgency Indicator:	Not reported
Action Anomaly:	Not reported

For detailed financial records, contact EDR for a Site Report.:

Action Code:	001
Action:	NATIONAL PRIORITIES LIST RESPONSIBLE PARTY SEARCH
Date Started:	/ /
Date Completed:	11/15/83
Priority Level:	Search Complete, Viable PRPs
Operable Unit:	SITEWIDE
Primary Responsibility:	Federal Enforcement
Planning Status:	Not reported
Urgency Indicator:	Not reported
Action Anomaly:	Not reported

For detailed financial records, contact EDR for a Site Report.:

Action Code:	001
Action:	FINAL LISTING ON NATIONAL PRIORITIES LIST
Date Started:	/ /

HUDSON RIVER PCBS (Continued) **1000384273**

Date Completed:	09/21/84
Priority Level:	Not reported
Operable Unit:	SITEWIDE
Primary Responsibility:	EPA Fund-Financed
Planning Status:	Not reported
Urgency Indicator:	Not reported
Action Anomaly:	Not reported

For detailed financial records, contact EDR for a Site Report.:

Action Code:	001
Action:	COMBINED REMEDIAL INVESTIGATION/FEASIBILITY STUDY
Date Started:	03/30/84
Date Completed:	09/25/84
Priority Level:	Not reported
Operable Unit:	REMNANT DEPOSIT CAPPING
Primary Responsibility:	EPA Fund-Financed
Planning Status:	Primary
Urgency Indicator:	Not reported
Action Anomaly:	Not reported

For detailed financial records, contact EDR for a Site Report.:

Action Code:	001
Action:	RECORD OF DECISION
Date Started:	/ /
Date Completed:	09/25/84
Priority Level:	Not reported
Operable Unit:	REMNANT DEPOSIT CAPPING
Primary Responsibility:	EPA Fund-Financed
Planning Status:	Primary
Urgency Indicator:	Not reported
Action Anomaly:	Not reported

For detailed financial records, contact EDR for a Site Report.:

Action Code:	001
Action:	REMEDIAL DESIGN/REMEDIAL ACTION NEGOTIATIONS
Date Started:	10/27/83
Date Completed:	09/28/84
Priority Level:	Not reported
Operable Unit:	SITEWIDE
Primary Responsibility:	Federal Enforcement
Planning Status:	Primary
Urgency Indicator:	Not reported
Action Anomaly:	Not reported

For detailed financial records, contact EDR for a Site Report.:

Action Code:	001
Action:	ADMINISTATIVE/VOLUNTARY COST RECOVERY
Date Started:	/ /
Date Completed:	05/04/88
Priority Level:	Not reported
Operable Unit:	SITEWIDE
Primary Responsibility:	Federal Enforcement

HUDSON RIVER PCBS (Continued) **1000384273**

Planning Status:	Primary
Urgency Indicator:	Not reported
Action Anomaly:	Not reported

For detailed financial records, contact EDR for a Site Report.:

Action Code:	002
Action:	REMEDIAL DESIGN
Date Started:	02/02/89
Date Completed:	06/05/89
Priority Level:	Not reported
Operable Unit:	REMNANT DEPOSIT CAPPING
Primary Responsibility:	EPA Fund-Financed
Planning Status:	Primary
Urgency Indicator:	Not reported
Action Anomaly:	Original Action Take Over

For detailed financial records, contact EDR for a Site Report.:

Action Code:	003
Action:	REMEDIAL DESIGN/REMEDIAL ACTION NEGOTIATIONS
Date Started:	06/09/89
Date Completed:	09/27/89
Priority Level:	Not reported
Operable Unit:	SITEWIDE
Primary Responsibility:	Federal Enforcement
Planning Status:	Alternate
Urgency Indicator:	Not reported
Action Anomaly:	Not reported

For detailed financial records, contact EDR for a Site Report.:

Action Code:	002
Action:	REMEDIAL DESIGN/REMEDIAL ACTION NEGOTIATIONS
Date Started:	06/09/89
Date Completed:	09/27/89
Priority Level:	Not reported
Operable Unit:	SITEWIDE
Primary Responsibility:	Federal Enforcement
Planning Status:	Primary
Urgency Indicator:	Not reported
Action Anomaly:	Not reported

For detailed financial records, contact EDR for a Site Report.:

Action Code:	001
Action:	ADMINISTRATIVE ORDER ON CONSENT
Date Started:	/ /
Date Completed:	09/27/89
Priority Level:	Not reported
Operable Unit:	REMNANT DEPOSIT CAPPING
Primary Responsibility:	Federal Enforcement
Planning Status:	Primary
Urgency Indicator:	Not reported
Action Anomaly:	Not reported

HUDSON RIVER PCBS (Continued) **1000384273**

For detailed financial records, contact EDR for a Site Report.:

Action Code:	001
Action:	UNILATERAL ADMIN ORDER
Date Started:	/ /
Date Completed:	09/27/89
Priority Level:	Not reported
Operable Unit:	SITEWIDE
Primary Responsibility:	Federal Enforcement
Planning Status:	Primary
Urgency Indicator:	Not reported
Action Anomaly:	Not reported

For detailed financial records, contact EDR for a Site Report.:

Action Code:	004
Action:	REMEDIAL DESIGN/REMEDIAL ACTION NEGOTIATIONS
Date Started:	03/03/89
Date Completed:	04/06/90
Priority Level:	Not reported
Operable Unit:	SITEWIDE
Primary Responsibility:	Federal Enforcement
Planning Status:	Alternate
Urgency Indicator:	Not reported
Action Anomaly:	Not reported

For detailed financial records, contact EDR for a Site Report.:

Action Code:	001
Action:	REMEDIAL DESIGN
Date Started:	09/28/84
Date Completed:	05/18/90
Priority Level:	Not reported
Operable Unit:	REMNANT DEPOSIT CAPPING
Primary Responsibility:	State, Fund Financed
Planning Status:	Primary
Urgency Indicator:	Not reported
Action Anomaly:	Original Action Take Over

For detailed financial records, contact EDR for a Site Report.:

Action Code:	001
Action:	Lodged By DOJ
Date Started:	/ /
Date Completed:	05/18/90
Priority Level:	Not reported
Operable Unit:	REMNANT DEPOSIT CAPPING
Primary Responsibility:	Federal Enforcement
Planning Status:	Not reported
Urgency Indicator:	Not reported
Action Anomaly:	Not reported

For detailed financial records, contact EDR for a Site Report.:

Action Code:	001

HUDSON RIVER PCBS (Continued) **1000384273**

Action:	CONSENT DECREE
Date Started:	04/06/90
Date Completed:	07/21/90
Priority Level:	Not reported
Operable Unit:	REMNANT DEPOSIT CAPPING
Primary Responsibility:	Federal Enforcement
Planning Status:	Primary
Urgency Indicator:	Not reported
Action Anomaly:	Not reported

For detailed financial records, contact EDR for a Site Report.:

Action Code:	001
Action:	REMOVAL ASSESSMENT
Date Started:	04/17/90
Date Completed:	08/21/90
Priority Level:	Stabilized
Operable Unit:	SITEWIDE
Primary Responsibility:	EPA Fund-Financed
Planning Status:	Primary
Urgency Indicator:	Not reported
Action Anomaly:	Not reported

For detailed financial records, contact EDR for a Site Report.:

Action Code:	002
Action:	POTENTIALLY RESPONSIBLE PARTY REMEDIAL DESIGN
Date Started:	09/27/89
Date Completed:	09/28/90
Priority Level:	Not reported
Operable Unit:	REMNANT DEPOSIT CAPPING
Primary Responsibility:	Responsible Party
Planning Status:	Primary
Urgency Indicator:	Not reported
Action Anomaly:	New Action Resulting from Take Over

For detailed financial records, contact EDR for a Site Report.:

Action Code:	001
Action:	REMEDIAL INVESTIGATION/FEASIBILITY STUDY NEGOTIATIONS
Date Started:	03/12/90
Date Completed:	10/04/90
Priority Level:	Not reported
Operable Unit:	SITEWIDE
Primary Responsibility:	Federal Enforcement
Planning Status:	Alternate
Urgency Indicator:	Not reported
Action Anomaly:	Not reported

For detailed financial records, contact EDR for a Site Report.:

Action Code:	001
Action:	POTENTIALLY RESPONSIBLE PARTY REMEDIAL DESIGN
Date Started:	05/18/89
Date Completed:	01/07/91
Priority Level:	Not reported

HUDSON RIVER PCBS (Continued) **1000384273**

Operable Unit: REMNANT DEPOSIT CAPPING
Primary Responsibility: Responsible Party
Planning Status: Primary
Urgency Indicator: Not reported
Action Anomaly: New Action Resulting from Take Over

For detailed financial records, contact EDR for a Site Report.:

Action Code: 001
Action: POTENTIALLY RESPONSIBLE PARTY REMEDIAL ACTION
Date Started: 10/13/89
Date Completed: 09/29/92
Priority Level: Not reported
Operable Unit: REMNANT DEPOSIT CAPPING
Primary Responsibility: Responsible Party
Planning Status: Primary
Urgency Indicator: Not reported
Action Anomaly: Not reported

For detailed financial records, contact EDR for a Site Report.:

Action Code: 002
Action: POTENTIALLY RESPONSIBLE PARTY REMEDIAL ACTION
Date Started: 09/28/90
Date Completed: 09/29/92
Priority Level: Not reported
Operable Unit: REMNANT DEPOSIT CAPPING
Primary Responsibility: Responsible Party
Planning Status: Primary
Urgency Indicator: Not reported
Action Anomaly: Not reported

For detailed financial records, contact EDR for a Site Report.:

Action Code: 002
Action: REMOVAL ASSESSMENT
Date Started: 11/19/92
Date Completed: 12/01/92
Priority Level: Stabilized
Operable Unit: ROGER'S ISLAND
Primary Responsibility: EPA Fund-Financed
Planning Status: Primary
Urgency Indicator: Not reported
Action Anomaly: Not reported

For detailed financial records, contact EDR for a Site Report.:

Action Code: 001
Action: COMFORT/STATUS LETTER
Date Started: / /
Date Completed: 11/02/98
Priority Level: Not reported
Operable Unit: SITEWIDE
Primary Responsibility: Federal Enforcement
Planning Status: Not reported
Urgency Indicator: Not reported
Action Anomaly: Not reported

HUDSON RIVER PCBS (Continued) **1000384273**

For detailed financial records, contact EDR for a Site Report.:

Action Code:	004
Action:	REMOVAL ASSESSMENT
Date Started:	10/14/98
Date Completed:	01/07/99
Priority Level:	Not reported
Operable Unit:	ROGER'S ISLAND
Primary Responsibility:	EPA Fund-Financed
Planning Status:	Not reported
Urgency Indicator:	Not reported
Action Anomaly:	Not reported

For detailed financial records, contact EDR for a Site Report.:

Action Code:	003
Action:	REMOVAL ASSESSMENT
Date Started:	06/03/98
Date Completed:	06/24/99
Priority Level:	Not reported
Operable Unit:	ROGER'S ISLAND
Primary Responsibility:	EPA Fund-Financed
Planning Status:	Not reported
Urgency Indicator:	Not reported
Action Anomaly:	Not reported

For detailed financial records, contact EDR for a Site Report.:

Action Code:	001
Action:	Public Notice Published
Date Started:	/ /
Date Completed:	03/28/00
Priority Level:	Not reported
Operable Unit:	SITEWIDE
Primary Responsibility:	EPA Fund-Financed
Planning Status:	Not reported
Urgency Indicator:	Not reported
Action Anomaly:	Not reported

For detailed financial records, contact EDR for a Site Report.:

Action Code:	001
Action:	REMOVAL
Date Started:	10/06/99
Date Completed:	09/14/01
Priority Level:	Stabilized
Operable Unit:	ROGER'S ISLAND
Primary Responsibility:	EPA Fund-Financed
Planning Status:	Primary
Urgency Indicator:	Time Critical
Action Anomaly:	Not reported

For detailed financial records, contact EDR for a Site Report.:

Action Code:	002
Action:	COMBINED REMEDIAL INVESTIGATION/FEASIBILITY STUDY
Date Started:	07/25/90

HUDSON RIVER PCBS (Continued) **1000384273**

Date Completed:	02/01/02
Priority Level:	Not reported
Operable Unit:	REASSESSMENT RIVER
Primary Responsibility:	EPA Fund-Financed
Planning Status:	Primary
Urgency Indicator:	Not reported
Action Anomaly:	Not reported

For detailed financial records, contact EDR for a Site Report.:

Action Code:	002
Action:	RECORD OF DECISION
Date Started:	/ /
Date Completed:	02/01/02
Priority Level:	Final Remedy Selected at Site
Operable Unit:	REASSESSMENT RIVER
Primary Responsibility:	EPA Fund-Financed
Planning Status:	Primary
Urgency Indicator:	Not reported
Action Anomaly:	Not reported

For detailed financial records, contact EDR for a Site Report.:

Action Code:	002
Action:	Special Notice Issued
Date Started:	/ /
Date Completed:	02/04/02
Priority Level:	Not reported
Operable Unit:	REASSESSMENT RIVER
Primary Responsibility:	Federal Enforcement
Planning Status:	Not reported
Urgency Indicator:	Not reported
Action Anomaly:	Not reported

For detailed financial records, contact EDR for a Site Report.:

Action Code:	003
Action:	Special Notice Issued
Date Started:	/ /
Date Completed:	02/04/02
Priority Level:	Not reported
Operable Unit:	FLOODPLAINS OU
Primary Responsibility:	Federal Enforcement
Planning Status:	Not reported
Urgency Indicator:	Not reported
Action Anomaly:	Not reported

For detailed financial records, contact EDR for a Site Report.:

Action Code:	001
Action:	Special Notice Issued
Date Started:	/ /
Date Completed:	02/04/02
Priority Level:	Not reported
Operable Unit:	REASSESSMENT RIVER
Primary Responsibility:	Federal Enforcement

HUDSON RIVER PCBS (Continued) **1000384273**

Planning Status: Not reported
Urgency Indicator: Not reported
Action Anomaly: Not reported

For detailed financial records, contact EDR for a Site Report.:

Action Code: 005
Action: REMEDIAL DESIGN/REMEDIAL ACTION NEGOTIATIONS
Date Started: 02/04/02
Date Completed: 07/23/02
Priority Level: Not reported
Operable Unit: REASSESSMENT RIVER
Primary Responsibility: Federal Enforcement
Planning Status: Primary
Urgency Indicator: Not reported
Action Anomaly: Not reported

For detailed financial records, contact EDR for a Site Report.:

Action Code: 002
Action: ADMINISTRATIVE ORDER ON CONSENT
Date Started: / /
Date Completed: 07/23/02
Priority Level: Not reported
Operable Unit: REASSESSMENT RIVER
Primary Responsibility: Federal Enforcement
Planning Status: Not reported
Urgency Indicator: Not reported
Action Anomaly: Not reported

For detailed financial records, contact EDR for a Site Report.:

Action Code: 006
Action: REMEDIAL DESIGN/REMEDIAL ACTION NEGOTIATIONS
Date Started: 07/23/02
Date Completed: 08/13/03
Priority Level: Not reported
Operable Unit: REASSESSMENT RIVER
Primary Responsibility: Federal Enforcement
Planning Status: Not reported
Urgency Indicator: Not reported
Action Anomaly: Not reported

For detailed financial records, contact EDR for a Site Report.:

Action Code: 003
Action: ADMINISTRATIVE ORDER ON CONSENT
Date Started: / /
Date Completed: 08/13/03
Priority Level: Not reported
Operable Unit: REASSESSMENT RIVER
Primary Responsibility: Federal Enforcement
Planning Status: Not reported
Urgency Indicator: Not reported
Action Anomaly: Not reported

HUDSON RIVER PCBS (Continued) **1000384273**

For detailed financial records, contact EDR for a Site Report.:

Action Code:	001
Action:	EXPANDED SITE INSPECTION/REMEDIAL INVESTIGATION
Date Started:	/ /
Date Completed:	08/31/05
Priority Level:	Referred to Removal, no further Rmdl Asmt
Operable Unit:	SITEWIDE
Primary Responsibility:	EPA Fund-Financed
Planning Status:	Not reported
Urgency Indicator:	Not reported
Action Anomaly:	Not reported

For detailed financial records, contact EDR for a Site Report.:

Action Code:	007
Action:	REMEDIAL DESIGN/REMEDIAL ACTION NEGOTIATIONS
Date Started:	02/04/02
Date Completed:	09/06/05
Priority Level:	Not reported
Operable Unit:	REASSESSMENT RIVER
Primary Responsibility:	Federal Enforcement
Planning Status:	Not reported
Urgency Indicator:	Not reported
Action Anomaly:	Not reported

For detailed financial records, contact EDR for a Site Report.:

Action Code:	001
Action:	TECHNICAL ASSISTANCE GRANT
Date Started:	09/29/95
Date Completed:	09/20/05
Priority Level:	Not reported
Operable Unit:	SITEWIDE
Primary Responsibility:	EPA Fund-Financed
Planning Status:	Not reported
Urgency Indicator:	Not reported
Action Anomaly:	Not reported

For detailed financial records, contact EDR for a Site Report.:

Action Code:	002
Action:	Lodged By DOJ
Date Started:	/ /
Date Completed:	10/06/05
Priority Level:	Not reported
Operable Unit:	REASSESSMENT RIVER
Primary Responsibility:	Federal Enforcement
Planning Status:	Not reported
Urgency Indicator:	Not reported
Action Anomaly:	Not reported

For detailed financial records, contact EDR for a Site Report.:

Action Code:	002

HUDSON RIVER PCBS (Continued) **1000384273**

Action:	COMMUNITY INVOLVEMENT
Date Started:	03/25/02
Date Completed:	11/02/06
Priority Level:	Not reported
Operable Unit:	REASSESSMENT RIVER
Primary Responsibility:	EPA Fund-Financed
Planning Status:	Not reported
Urgency Indicator:	Remedial
Action Anomaly:	Not reported

For detailed financial records, contact EDR for a Site Report.:

Action Code:	002
Action:	CONSENT DECREE
Date Started:	09/06/05
Date Completed:	11/02/06
Priority Level:	Not reported
Operable Unit:	REASSESSMENT RIVER
Primary Responsibility:	Federal Enforcement
Planning Status:	Not reported
Urgency Indicator:	Not reported
Action Anomaly:	Not reported

For detailed financial records, contact EDR for a Site Report.:

Action Code:	002
Action:	UNILATERAL ADMIN ORDER
Date Started:	/ /
Date Completed:	03/29/07
Priority Level:	Not reported
Operable Unit:	SITEWIDE
Primary Responsibility:	Federal Enforcement
Planning Status:	Not reported
Urgency Indicator:	Not reported
Action Anomaly:	Not reported

For detailed financial records, contact EDR for a Site Report.:

Action Code:	002
Action:	STATE SUPPORT AGENCY COOPERATIVE AGREEMENT
Date Started:	02/22/91
Date Completed:	04/03/07
Priority Level:	Not reported
Operable Unit:	REASSESSMENT RIVER
Primary Responsibility:	EPA Fund-Financed
Planning Status:	Primary
Urgency Indicator:	Not reported
Action Anomaly:	Not reported

For detailed financial records, contact EDR for a Site Report.:

Action Code:	001
Action:	REMOVAL NEGOTIATIONS
Date Started:	/ /
Date Completed:	07/11/07
Priority Level:	Not reported
Operable Unit:	FLOODPLAINS OU

HUDSON RIVER PCBS (Continued) **1000384273**

Primary Responsibility:	Federal Enforcement
Planning Status:	Not reported
Urgency Indicator:	Not reported
Action Anomaly:	Not reported

For detailed financial records, contact EDR for a Site Report.:

Action Code:	005
Action:	ADMINISTRATIVE ORDER ON CONSENT
Date Started:	/ /
Date Completed:	07/11/07
Priority Level:	Not reported
Operable Unit:	FLOODPLAINS OU
Primary Responsibility:	Federal Enforcement
Planning Status:	Not reported
Urgency Indicator:	Not reported
Action Anomaly:	Not reported

For detailed financial records, contact EDR for a Site Report.:

Action Code:	001
Action:	POTENTIALLY RESPONSIBLE PARTY EMERGENCY REMOVAL
Date Started:	08/24/07
Date Completed:	08/27/07
Priority Level:	Cleaned up
Operable Unit:	SITEWIDE
Primary Responsibility:	Responsible Party
Planning Status:	Not reported
Urgency Indicator:	Emergency
Action Anomaly:	Not reported

For detailed financial records, contact EDR for a Site Report.:

Action Code:	004
Action:	POTENTIALLY RESPONSIBLE PARTY REMEDIAL DESIGN
Date Started:	08/14/03
Date Completed:	01/25/08
Priority Level:	Not reported
Operable Unit:	REASSESSMENT RIVER
Primary Responsibility:	Responsible Party
Planning Status:	Not reported
Urgency Indicator:	Not reported
Action Anomaly:	Phased Start

For detailed financial records, contact EDR for a Site Report.:

Action Code:	001
Action:	SECTION 104(E) REF LITIGATION
Date Started:	09/27/07
Date Completed:	07/28/08
Priority Level:	Not reported
Operable Unit:	SITEWIDE
Primary Responsibility:	Federal Enforcement
Planning Status:	Not reported
Urgency Indicator:	Not reported
Action Anomaly:	Not reported

HUDSON RIVER PCBS (Continued) **1000384273**

For detailed financial records, contact EDR for a Site Report.:

Action Code:	004
Action:	UNILATERAL ADMIN ORDER
Date Started:	/ /
Date Completed:	09/05/08
Priority Level:	Not reported
Operable Unit:	SITEWIDE
Primary Responsibility:	Federal Enforcement
Planning Status:	Not reported
Urgency Indicator:	Not reported
Action Anomaly:	Not reported

For detailed financial records, contact EDR for a Site Report.:

Action Code:	003
Action:	UNILATERAL ADMIN ORDER
Date Started:	/ /
Date Completed:	09/05/08
Priority Level:	Not reported
Operable Unit:	SITEWIDE
Primary Responsibility:	Federal Enforcement
Planning Status:	Not reported
Urgency Indicator:	Not reported
Action Anomaly:	Not reported

For detailed financial records, contact EDR for a Site Report.:

Action Code:	002
Action:	REMEDIAL INVESTIGATION/FEASIBILITY STUDY NEGOTIATIONS
Date Started:	02/04/02
Date Completed:	09/08/08
Priority Level:	Not reported
Operable Unit:	FLOODPLAINS OU
Primary Responsibility:	Federal Enforcement
Planning Status:	Not reported
Urgency Indicator:	Not reported
Action Anomaly:	Not reported

For detailed financial records, contact EDR for a Site Report.:

Action Code:	006
Action:	ADMINISTRATIVE ORDER ON CONSENT
Date Started:	/ /
Date Completed:	09/08/08
Priority Level:	Not reported
Operable Unit:	FLOODPLAINS OU
Primary Responsibility:	Federal Enforcement
Planning Status:	Not reported
Urgency Indicator:	Not reported
Action Anomaly:	Not reported

For detailed financial records, contact EDR for a Site Report.:

HUDSON RIVER PCBS (Continued) **1000384273**

Action Code:	005
Action:	UNILATERAL ADMIN ORDER
Date Started:	/ /
Date Completed:	09/11/08
Priority Level:	Not reported
Operable Unit:	SITEWIDE
Primary Responsibility:	Federal Enforcement
Planning Status:	Not reported
Urgency Indicator:	Not reported
Action Anomaly:	Not reported

For detailed financial records, contact EDR for a Site Report.:

Action Code:	006
Action:	UNILATERAL ADMIN ORDER
Date Started:	/ /
Date Completed:	10/14/08
Priority Level:	Not reported
Operable Unit:	SITEWIDE
Primary Responsibility:	Federal Enforcement
Planning Status:	Not reported
Urgency Indicator:	Not reported
Action Anomaly:	Not reported

For detailed financial records, contact EDR for a Site Report.:

Action Code:	007
Action:	UNILATERAL ADMIN ORDER
Date Started:	/ /
Date Completed:	02/03/09
Priority Level:	Not reported
Operable Unit:	SITEWIDE
Primary Responsibility:	Federal Enforcement
Planning Status:	Not reported
Urgency Indicator:	Not reported
Action Anomaly:	Not reported

For detailed financial records, contact EDR for a Site Report.:

Action Code:	002
Action:	REMEDIAL ACTION
Date Started:	05/09/08
Date Completed:	11/24/09
Priority Level:	Final RA Report
Operable Unit:	REASSESSMENT RIVER
Primary Responsibility:	Special Account Financed Action - EPA
Planning Status:	Not reported
Urgency Indicator:	Not reported
Action Anomaly:	Not reported

For detailed financial records, contact EDR for a Site Report.:

Action Code:	003
Action:	REMEDIAL ACTION
Date Started:	12/04/08
Date Completed:	12/23/09

HUDSON RIVER PCBS (Continued) **1000384273**

Priority Level:	Final RA Report
Operable Unit:	REASSESSMENT RIVER
Primary Responsibility:	Special Account Financed Action - EPA
Planning Status:	Not reported
Urgency Indicator:	Not reported
Action Anomaly:	Not reported

For detailed financial records, contact EDR for a Site Report.:

Action Code:	006
Action:	POTENTIALLY RESPONSIBLE PARTY REMEDIAL DESIGN
Date Started:	08/14/03
Date Completed:	04/26/11
Priority Level:	Not reported
Operable Unit:	REASSESSMENT RIVER
Primary Responsibility:	Responsible Party
Planning Status:	Not reported
Urgency Indicator:	Not reported
Action Anomaly:	Not reported

For detailed financial records, contact EDR for a Site Report.:

Action Code:	001
Action:	POTENTIALLY RESPONSIBLE PARTY REMOVAL
Date Started:	09/11/07
Date Completed:	04/10/12
Priority Level:	Stabilized
Operable Unit:	FLOODPLAINS OU
Primary Responsibility:	Responsible Party
Planning Status:	Not reported
Urgency Indicator:	Time Critical
Action Anomaly:	Not reported

For detailed financial records, contact EDR for a Site Report.:

Action Code:	001
Action:	FIVE-YEAR REVIEW
Date Started:	/ /
Date Completed:	06/01/12
Priority Level:	Not reported
Operable Unit:	SITEWIDE
Primary Responsibility:	EPA Fund-Financed
Planning Status:	Not reported
Urgency Indicator:	Not reported
Action Anomaly:	Not reported

For detailed financial records, contact EDR for a Site Report.:

Action Code:	003
Action:	POTENTIALLY RESPONSIBLE PARTY REMEDIAL ACTION
Date Started:	09/06/05
Date Completed:	09/04/12
Priority Level:	Not reported
Operable Unit:	REASSESSMENT RIVER
Primary Responsibility:	Responsible Party
Planning Status:	Not reported
Urgency Indicator:	Not reported

HUDSON RIVER PCBS (Continued) **1000384273**

Action Anomaly: Not reported

For detailed financial records, contact EDR for a Site Report.:

Action Code: 001
Action: TECHNICAL ASSISTANCE
Date Started: 09/30/97
Date Completed: / /
Priority Level: Not reported
Operable Unit: REASSESSMENT RIVER
Primary Responsibility: EPA Fund-Financed
Planning Status: Not reported
Urgency Indicator: Not reported
Action Anomaly: Not reported

For detailed financial records, contact EDR for a Site Report.:

Action Code: 003
Action: REMEDIAL DESIGN
Date Started: 02/15/02
Date Completed: / /
Priority Level: Not reported
Operable Unit: REASSESSMENT RIVER
Primary Responsibility: Special Account Financed Action - EPA
Planning Status: Primary
Urgency Indicator: Not reported
Action Anomaly: Other Completion Anomaly

For detailed financial records, contact EDR for a Site Report.:

Action Code: 003
Action: POTENTIALLY RESPONSIBLE PARTY REMEDIAL DESIGN
Date Started: 07/23/02
Date Completed: / /
Priority Level: Not reported
Operable Unit: REASSESSMENT RIVER
Primary Responsibility: Responsible Party
Planning Status: Not reported
Urgency Indicator: Not reported
Action Anomaly: Phased Start & Completion

For detailed financial records, contact EDR for a Site Report.:

Action Code: 002
Action: TECHNICAL ASSISTANCE
Date Started: 07/08/03
Date Completed: / /
Priority Level: Not reported
Operable Unit: REASSESSMENT RIVER
Primary Responsibility: EPA Fund-Financed
Planning Status: Not reported
Urgency Indicator: Not reported
Action Anomaly: Not reported

For detailed financial records, contact EDR for a Site Report.:

Action Code: 001
Action: REMEDIAL ACTION
Date Started: 01/19/07
Date Completed: / /

HUDSON RIVER PCBS (Continued) **1000384273**

Priority Level:	Not reported
Operable Unit:	REASSESSMENT RIVER
Primary Responsibility:	Special Account Financed Action - State
Planning Status:	Not reported
Urgency Indicator:	Not reported
Action Anomaly:	Other Start and Completion Anomaly

For detailed financial records, contact EDR for a Site Report.:

Action Code:	001
Action:	REAL PROPERTY ACQUISITION
Date Started:	02/15/08
Date Completed:	/ /
Priority Level:	Not reported
Operable Unit:	REASSESSMENT RIVER
Primary Responsibility:	Not reported
Planning Status:	Not reported
Urgency Indicator:	Not reported
Action Anomaly:	Not reported

For detailed financial records, contact EDR for a Site Report.:

Action Code:	001
Action:	POTENTIALLY RESPONSIBLE PARTY REMEDIAL INVESTIGATION/FEASIBILITY STUDY
Date Started:	09/08/08
Date Completed:	/ /
Priority Level:	Not reported
Operable Unit:	FLOODPLAINS OU
Primary Responsibility:	Responsible Party
Planning Status:	Not reported
Urgency Indicator:	Not reported
Action Anomaly:	Not reported

For detailed financial records, contact EDR for a Site Report.:

Action Code:	002
Action:	TECHNICAL ASSISTANCE GRANT
Date Started:	11/17/09
Date Completed:	/ /
Priority Level:	Not reported
Operable Unit:	SITEWIDE
Primary Responsibility:	EPA Fund-Financed
Planning Status:	Not reported
Urgency Indicator:	Not reported
Action Anomaly:	Not reported

For detailed financial records, contact EDR for a Site Report.:

Action Code:	004
Action:	POTENTIALLY RESPONSIBLE PARTY REMEDIAL ACTION
Date Started:	12/31/10
Date Completed:	/ /
Priority Level:	Not reported
Operable Unit:	REASSESSMENT RIVER
Primary Responsibility:	Responsible Party
Planning Status:	Not reported
Urgency Indicator:	Not reported
Action Anomaly:	Not reported

HUDSON RIVER PCBS (Continued) **1000384273**

For detailed financial records, contact EDR for a Site Report.:

Federal Register Details:

Fed Register Date:	09/21/84
Fed Register Volume:	49
Page Number:	37070
Fed Register Date:	09/08/83
Fed Register Volume:	48
Page Number:	40674

Click this hyperlink while viewing on your computer to access
3292 additional US CERCLIS Financial: record(s) in the EDR Site Report.

RCRA-LQG:

Date form received by agency:	03/01/2012
Facility name:	GE HUDSON RIVER SEDIMENT REMEDIATION PROCESSING AND TRANSPORTATION FACILITY
Facility address:	446 LOCK 8 WAY HUDSON FALLS, NY 12839
EPA ID:	NYD980763841
Mailing address:	BROADWAY, BLDG 40 FORT EDWARD, NY 12828
Contact:	ROBERT G GIBSON
Contact address:	BROADWAY, BLDG 40 FORT EDWARD, NY 12828
Contact country:	US
Contact telephone:	(518) 746-5253
Contact email:	BOB.GIBSON@GE.COM
EPA Region:	02
Classification:	Large Quantity Generator
Description:	Handler: generates 1,000 kg or more of hazardous waste during any calendar month; or generates more than 1 kg of acutely hazardous waste during any calendar month; or generates more than 100 kg of any residue or contaminated soil, waste or other debris resulting from the cleanup of a spill, into or on any land or water, of acutely hazardous waste during any calendar month; or generates 1 kg or less of acutely hazardous waste during any calendar month, and accumulates more than 1 kg of acutely hazardous waste at any time; or generates 100 kg or less of any residue or contaminated soil, waste or other debris resulting from the cleanup of a spill, into or on any land or water, of acutely hazardous waste during any calendar month, and accumulates more than 100 kg of that material at any time

Owner/Operator Summary:

Owner/operator name:	GENERAL ELECTRIC COMPANY
Owner/operator address:	Not reported Not reported
Owner/operator country:	Not reported
Owner/operator telephone:	Not reported
Legal status:	Private
Owner/Operator Type:	Operator
Owner/Op start date:	04/23/2007
Owner/Op end date:	Not reported

HUDSON RIVER PCBS (Continued) **1000384273**

Owner/operator name: SEE SECTION 11 COMMENTS
Owner/operator address: Not reported
NY
Owner/operator country: US
Owner/operator telephone: Not reported
Legal status: State
Owner/Operator Type: Owner
Owner/Op start date: 05/02/2007
Owner/Op end date: Not reported

Handler Activities Summary:
U.S. importer of hazardous waste: No
Mixed waste (haz. and radioactive): No
Recycler of hazardous waste: No
Transporter of hazardous waste: No
Treater, storer or disposer of HW: No
Underground injection activity: No
On-site burner exemption: No
Furnace exemption: No
Used oil fuel burner: No
Used oil processor: No
User oil refiner: No
Used oil fuel marketer to burner: No
Used oil Specification marketer: No
Used oil transfer facility: No
Used oil transporter: No

Historical Generators:
Date form received by agency: 03/03/2010
Site name: GE HUDSON RIVER SEDIMENT REMEDIATION PROCESSING AND TRANSPORTATION FACILITY
Classification: Large Quantity Generator

Date form received by agency: 08/29/2008
Site name: HUDSON RIVER PCBS (ROGERS ISLAND) SUPERFUND USEPA
Classification: Large Quantity Generator

Date form received by agency: 01/01/2007
Site name: HUDSON RIVER PCBS (ROGERS ISLAND) USEPA
Classification: Not a generator, verified

Date form received by agency: 01/01/2006
Site name: HUDSON RIVER PCBS (ROGERS ISLAND) USEPA
Classification: Not a generator, verified

Date form received by agency: 01/01/2001
Site name: HUDSON RIVER PCBS (ROGERS ISLAND) USEPA
Classification: Large Quantity Generator

Hazardous Waste Summary:
Waste code: B007
Waste name: B007

Waste code: B002
Waste name: B002

HUDSON RIVER PCBS (Continued) **1000384273**

Waste code: B007
Waste name: B007

Violation Status: No violations found

US ENG CONTROLS:
EPA ID: NYD980763841
Site ID: 0202229
Name: HUDSON RIVER PCBS
Address: NO STREET APPLICABLE
HUDSON RIVER, NY 12801
EPA Region: 02
County: WASHINGTON
Event Code: Not reported
Actual Date: 12/30/2001

Action ID: 001
Action Name: RECORD OF DECISION
Action Completion date: 09/25/1984
Operable Unit: 01
Contaminated Media : Sediment
Engineering Control: Containment, (N.O.S.)

Action ID: 001
Action Name: RECORD OF DECISION
Action Completion date: 09/25/1984
Operable Unit: 01
Contaminated Media : Sediment
Engineering Control: No Action

Action ID: 001
Action Name: RECORD OF DECISION
Action Completion date: 09/25/1984
Operable Unit: 01
Contaminated Media : Sediment
Engineering Control: Revegetation

Action ID: 001
Action Name: RECORD OF DECISION
Action Completion date: 09/25/1984
Operable Unit: 01
Contaminated Media : Sediment
Engineering Control: Slope Stabilization

Action ID: 002
Action Name: RECORD OF DECISION
Action Completion date: 02/01/2002
Operable Unit: 02
Contaminated Media : Sediment
Engineering Control: Dewatering

Action ID: 002
Action Name: RECORD OF DECISION
Action Completion date: 02/01/2002
Operable Unit: 02
Contaminated Media : Sediment
Engineering Control: Disposal

HUDSON RIVER PCBS (Continued) **1000384273**

Action ID: 002
Action Name: RECORD OF DECISION
Action Completion date: 02/01/2002
Operable Unit: 02
Contaminated Media : Sediment
Engineering Control: Excavation

Action ID: 002
Action Name: RECORD OF DECISION
Action Completion date: 02/01/2002
Operable Unit: 02
Contaminated Media : Sediment
Engineering Control: Solidification/Stabilization (Ex-Situ)

Action ID: 002
Action Name: RECORD OF DECISION
Action Completion date: 02/01/2002
Operable Unit: 02
Contaminated Media : Surface Water
Engineering Control: Monitoring

Action ID: 002
Action Name: RECORD OF DECISION
Action Completion date: 02/01/2002
Operable Unit: 02
Contaminated Media : Surface Water
Engineering Control: Natural Attenuation

US INST CONTROL:
EPA ID: NYD980763841
Site ID: 0202229
Name: HUDSON RIVER PCBS
Action Name: RECORD OF DECISION
Address: NO STREET APPLICABLE
HUDSON RIVER, NY 12801
EPA Region: 02
County: WASHINGTON
Event Code: Not reported
Inst. Control: Fishing Advisory
Actual Date: 12/30/2001
Complet. Date: 02/01/2002
Operable Unit: 02
Contaminated Media : Surface Water

CONSENT:
EPA ID: NYD980763841
Site ID: 0284
Case Title: U.S.V. GENERAL ELECTRIC COMPANY (HUDSON RIVER) (EPA-SUPERFUND)
Court Num: 05-1270
District: New York, North
Entered Date: 11/02/06
Full-text of the consent decree for this site issued by the United States District Court is available from EDR. Contact your EDR Account Executive.

HUDSON RIVER PCBS (Continued) **1000384273**

ROD:

Full-text of USEPA Record of Decision(s) is available from EDR.

SPILLS:

Facility ID:	0308107
Facility Type:	ER
DER Facility ID:	278391
Site ID:	237813
DEC Region:	3
Spill Date:	10/31/2003
Spill Number/Closed Date:	0308107 / 10/31/2003
Spill Cause:	Abandoned Drums
Spill Class:	Possible release with minimal potential for fire or hazard or Known release with no damage. DEC Response. Willing Responsible Party. Corrective action taken.
SWIS:	6000
Investigator:	rxamato
Referred To:	Not reported
Reported to Dept:	10/31/2003
CID:	297
Water Affected:	HUDSON RIVER
Spill Source:	Unknown
Spill Notifier:	Federal Government
Cleanup Ceased:	Not reported
Cleanup Meets Std:	True
Last Inspection:	Not reported
Recommended Penalty:	False
UST Trust:	False
Remediation Phase:	0
Date Entered In Computer:	10/31/2003
Spill Record Last Update:	11/6/2003
Spiller Name:	Not reported
Spiller Company:	UNKNOWN
Spiller Address:	Not reported
Spiller City,St,Zip:	ZZ -
Spiller Company:	001
Contact Name:	PETTY OFFFICER HAWKINS
Contact Phone:	(718) 354-4121
DEC Memo:	Prior to Sept, 2004 data translation this spill Lead_DEC Field was "SMITH"10/31/03: MEG hired by USCG to remove test and dispose. Container did not leak.
Remarks:	CALL TO NRC REPORTING A 55 GALLON DRUM OF UNKNOWN PETROLEUM FLOATING - USCG IS REPOSNDING TO THE SITE

Material:

Site ID:	237813
Operable Unit ID:	874400
Operable Unit:	01
Material ID:	501630
Material Code:	0066A
Material Name:	UNKNOWN PETROLEUM
Case No.:	Not reported
Material FA:	Petroleum
Quantity:	55
Units:	Gallons
Recovered:	No
Resource Affected:	Not reported

HUDSON RIVER PCBS (Continued) **1000384273**

Oxygenate: False

Tank Test:

PRP:

PRP name: DELAWARE AND HUDSON RAILWAY CO INC
GENERAL ELECTRIC COMPANY
GENERAL ELECTRIC COMPANY
GENERAL ELECTRIC COMPANY
GENERAL ELECTRIC COMPANY
GENERAL ELECTRIC COMPANY
GENERAL ELECTRIC COMPANY
GENERAL ELECTRIC COMPANY
GENERAL ELECTRIC COMPANY
GOLUB PROPERTIES OF WATERVLIET INC
NEW YORK STATE CANAL CORPORATION
NIAGARA MOHAWK POWER COMPANY
TOWN OF HALFMOON NEW YORK
VILLAGE OF STILLWATER
WATER COMMISSIONERS OF THE TOWN OF WATERFORD

A1 **CON EDISON** **NY MANIFEST** **S117059966**
ENE **408 W 33 ST** **N/A**
< 1/8 **NEW YORK, NY 10001**
0.004 mi.
19 ft. **Site 1 of 23 in cluster A**

Relative:
Higher

Actual:
41 ft.

NY MANIFEST:
EPA ID: NYP004521696
Country: USA

Mailing Info:
Name: CON EDISON
Contact: CON EDISON
Address: 4 IRVING PL
Address 2: 15TH ST
City/State/Zip: NEW YORK, NY 10001
Country: USA
Phone: Not reported

Manifest:

Document ID: Not reported
Manifest Status: Not reported
Trans1 State ID: NJD003812047
Trans2 State ID: Not reported
Generator Ship Date: 05/05/2014
Trans1 Recv Date: 05/05/2014
Trans2 Recv Date: Not reported
TSD Site Recv Date: 05/06/2014
Part A Recv Date: Not reported
Part B Recv Date: Not reported
Generator EPA ID: NYP004521696
Trans1 EPA ID: Not reported
Trans2 EPA ID: Not reported
TSDF ID: NJD991291105

CON EDISON (Continued) **S117059966**

Waste Code:	Not reported
Quantity:	300
Units:	P - Pounds
Number of Containers:	1
Container Type:	TT - Cargo tank, tank trucks
Handling Method:	T Chemical, physical, or biological treatment.
Specific Gravity:	1
Year:	2014
Manifest Tracking Num:	002416763GBF
Import Ind:	N
Export Ind:	N
Discr Quantity Ind:	N
Discr Type Ind:	N
Discr Residue Ind:	N
Discr Partial Reject Ind:	N
Discr Full Reject Ind:	N
Manifest Ref Num:	Not reported
Alt Fac RCRA Id:	Not reported
Alt Fac Sign Date:	Not reported
Mgmt Method Type Code:	H110

A2 **CON EDISON** **NY MANIFEST** **S117059982**
NE **416 W 33 ST** **N/A**
< 1/8 **NEW YORK, NY 10001**
0.004 mi.
19 ft. **Site 2 of 23 in cluster A**

Relative:
Higher

Actual:
43 ft.

NY MANIFEST:

EPA ID:	NYP004521860
Country:	USA

Mailing Info:

Name:	CON EDISON
Contact:	CON EDISON
Address:	4 IRVING PL
Address 2:	15TH ST
City/State/Zip:	NEW YORK, NY 10001
Country:	USA
Phone:	Not reported

Manifest:

Document ID:	Not reported
Manifest Status:	Not reported
Trans1 State ID:	NJD003812047
Trans2 State ID:	Not reported
Generator Ship Date:	05/06/2014
Trans1 Recv Date:	05/06/2014
Trans2 Recv Date:	Not reported
TSD Site Recv Date:	05/06/2014
Part A Recv Date:	Not reported
Part B Recv Date:	Not reported
Generator EPA ID:	NYP004521860
Trans1 EPA ID:	Not reported
Trans2 EPA ID:	Not reported
TSDF ID:	NJD991291105
Waste Code:	Not reported
Quantity:	300

CON EDISON (Continued) **S117059982**

Units:	P - Pounds
Number of Containers:	1
Container Type:	TT - Cargo tank, tank trucks
Handling Method:	T Chemical, physical, or biological treatment.
Specific Gravity:	1
Year:	2014
Manifest Tracking Num:	002416698GBF
Import Ind:	N
Export Ind:	N
Discr Quantity Ind:	N
Discr Type Ind:	N
Discr Residue Ind:	N
Discr Partial Reject Ind:	N
Discr Full Reject Ind:	N
Manifest Ref Num:	Not reported
Alt Fac RCRA Id:	Not reported
Alt Fac Sign Date:	Not reported
Mgmt Method Type Code:	H110

A3 **CON EDISON** **NY MANIFEST** **S117059983**
ENE **415 W 33 ST** **N/A**
< 1/8 **NEW YORK, NY 10001**
0.005 mi.
29 ft. **Site 3 of 23 in cluster A**

Relative:
Higher

Actual:
42 ft.

NY MANIFEST:

EPA ID:	NYP004521878
Country:	USA

Mailing Info:

Name:	CON EDISON
Contact:	CON EDISON
Address:	4 IRVING PL
Address 2:	15TH STN
City/State/Zip:	NEW YORK, NY 10001
Country:	USA
Phone:	Not reported

Manifest:

Document ID:	Not reported
Manifest Status:	Not reported
Trans1 State ID:	NJD003812047
Trans2 State ID:	Not reported
Generator Ship Date:	05/06/2014
Trans1 Recv Date:	05/06/2014
Trans2 Recv Date:	Not reported
TSD Site Recv Date:	05/06/2014
Part A Recv Date:	Not reported
Part B Recv Date:	Not reported
Generator EPA ID:	NYP004521878
Trans1 EPA ID:	Not reported
Trans2 EPA ID:	Not reported
TSDF ID:	NJD991291105
Waste Code:	Not reported
Quantity:	500
Units:	P - Pounds
Number of Containers:	1

CON EDISON (Continued) **S117059983**

Container Type:	TT - Cargo tank, tank trucks
Handling Method:	T Chemical, physical, or biological treatment.
Specific Gravity:	1
Year:	2014
Manifest Tracking Num:	002416696GBF
Import Ind:	N
Export Ind:	N
Discr Quantity Ind:	N
Discr Type Ind:	N
Discr Residue Ind:	N
Discr Partial Reject Ind:	N
Discr Full Reject Ind:	N
Manifest Ref Num:	Not reported
Alt Fac RCRA Id:	Not reported
Alt Fac Sign Date:	Not reported
Mgmt Method Type Code:	H110

A4
NE
< 1/8
0.005 mi.
29 ft.

CON EDISON **NY MANIFEST** **S117059980**
419 W 33 ST **N/A**
NEW YORK, NY 10001

Site 4 of 23 in cluster A

Relative:
Higher

Actual:
43 ft.

NY MANIFEST:

EPA ID:	NYP004521845
Country:	USA

Mailing Info:

Name:	CON EDISON
Contact:	CON EDISON
Address:	4 IRVING PL
Address 2:	15TH ST
City/State/Zip:	NEW YORK, NY 10001
Country:	USA
Phone:	Not reported

Manifest:

Document ID:	Not reported
Manifest Status:	Not reported
Trans1 State ID:	NJD003812047
Trans2 State ID:	Not reported
Generator Ship Date:	05/06/2014
Trans1 Recv Date:	05/06/2014
Trans2 Recv Date:	Not reported
TSD Site Recv Date:	05/06/2014
Part A Recv Date:	Not reported
Part B Recv Date:	Not reported
Generator EPA ID:	NYP004521845
Trans1 EPA ID:	Not reported
Trans2 EPA ID:	Not reported
TSDF ID:	NJD991291105
Waste Code:	Not reported
Quantity:	300
Units:	P - Pounds
Number of Containers:	1
Container Type:	TT - Cargo tank, tank trucks
Handling Method:	T Chemical, physical, or biological treatment.

CON EDISON (Continued) **S117059980**

Specific Gravity:	1
Year:	2014
Manifest Tracking Num:	002416700GBF
Import Ind:	N
Export Ind:	N
Discr Quantity Ind:	N
Discr Type Ind:	N
Discr Residue Ind:	N
Discr Partial Reject Ind:	N
Discr Full Reject Ind:	N
Manifest Ref Num:	Not reported
Alt Fac RCRA Id:	Not reported
Alt Fac Sign Date:	Not reported
Mgmt Method Type Code:	H110

A5 **CON EDISON** **NY MANIFEST** **S117059984**
NNE **433 W 33 ST** **N/A**
< 1/8 **NEW YORK, NY 10001**
0.005 mi.
29 ft. **Site 5 of 23 in cluster A**

Relative:
Higher

Actual:
44 ft.

NY MANIFEST:

EPA ID:	NYP004521886
Country:	USA

Mailing Info:

Name:	CON EDISON
Contact:	CON EDISON
Address:	4 IRVING PL
Address 2:	15TH ST
City/State/Zip:	NEW YORK, NY 10001
Country:	USA
Phone:	Not reported

Manifest:

Document ID:	Not reported
Manifest Status:	Not reported
Trans1 State ID:	NJD003812047
Trans2 State ID:	Not reported
Generator Ship Date:	05/06/2014
Trans1 Recv Date:	05/06/2014
Trans2 Recv Date:	Not reported
TSD Site Recv Date:	05/06/2014
Part A Recv Date:	Not reported
Part B Recv Date:	Not reported
Generator EPA ID:	NYP004521886
Trans1 EPA ID:	Not reported
Trans2 EPA ID:	Not reported
TSDF ID:	NJD991291105
Waste Code:	Not reported
Quantity:	500
Units:	P - Pounds
Number of Containers:	1
Container Type:	TT - Cargo tank, tank trucks
Handling Method:	T Chemical, physical, or biological treatment.
Specific Gravity:	1
Year:	2014

CON EDISON (Continued) **S117059984**

Manifest Tracking Num:	002416695GBF
Import Ind:	N
Export Ind:	N
Discr Quantity Ind:	N
Discr Type Ind:	N
Discr Residue Ind:	N
Discr Partial Reject Ind:	N
Discr Full Reject Ind:	N
Manifest Ref Num:	Not reported
Alt Fac RCRA Id:	Not reported
Alt Fac Sign Date:	Not reported
Mgmt Method Type Code:	H110

A6 **ST MICHEAL'S SCHOOL** **NY LTANKS** **S106703793**
NE **425 WEST 33RD STREET** **N/A**
< 1/8 **MANHATTAN, NY**
0.005 mi.
29 ft. **Site 6 of 23 in cluster A**

Relative:
Higher

Actual:
44 ft.

LTANKS:

Site ID:	369290
Spill Number/Closed Date:	0606006 / 9/11/2006
Spill Date:	8/24/2006
Spill Cause:	Tank Failure
Spill Source:	Commercial/Industrial
Spill Class:	Possible release with minimal potential for fire or hazard or Known release with no damage. DEC Response. Willing Responsible Party. Corrective action taken.
Cleanup Ceased:	Not reported
Cleanup Meets Standard:	False
SWIS:	3101
Investigator:	rmpiper
Referred To:	Not reported
Reported to Dept:	8/24/2006
CID:	444
Water Affected:	Not reported
Spill Notifier:	Other
Last Inspection:	Not reported
Recommended Penalty:	False
UST Involvement:	False
Remediation Phase:	0
Date Entered In Computer:	8/24/2006
Spill Record Last Update:	9/11/2006
Spiller Name:	SISTER KATHLEEN
Spiller Company:	ST MICHEAL'S SCHOOL
Spiller Address:	425 WEST 33RD STREET
Spiller City,St,Zip:	MANHATTEN, NY
Spiller County:	001
Spiller Contact:	SISTER KATHLEEN
Spiller Phone:	(212) 594-9056
Spiller Extention:	Not reported
DEC Region:	2
DER Facility ID:	319177
DEC Memo:	DEC Piper spoke w/ Charles Rose. Assistant to the principal. As per conversation, they were getting ready for winter and noticed a leak. When the janitor inspected found approx 200 gal in vaulted area. Spill is contained and in vault. PTC to respond today and pump out remaining oil and oil on floor. No drains, sewers effected. PTC to

ST MICHEAL'S SCHOOL (Continued) **S106703793**

contact DEC upon completion of emergency cleanup. School is not in session and no children are present. Odors present in basement only and not in school.9/11/06- DEC Piper spoke w/ Sister Katheleen, PTC had cleaned up emergency spill. Piper spoke w/ PTC, tank was above ground on concrete. Concrete was in good shape. School is going to replace tank. 6 drums of oil soaked speedy dry removed. CLosed.

Remarks: TANK IS LEAKING IN THE TANK ROOM OF SCHOOL: CREW ENROUTE TO PUMP OUT TANK AND CLEAN UP SPILL: NO DRAINS EFFECTED:

Material:

Site ID:	369290
Operable Unit ID:	1127130
Operable Unit:	01
Material ID:	2116713
Material Code:	0002A
Material Name:	#4 Fuel Oil
Case No.:	Not reported
Material FA:	Petroleum
Quantity:	200
Units:	Gallons
Recovered:	No
Resource Affected:	Not reported
Oxygenate:	False

Tank Test:

Site ID:	240388
Spill Number/Closed Date:	9608649 / 10/11/1996
Spill Date:	10/11/1996
Spill Cause:	Tank Overfill
Spill Source:	Commercial/Industrial
Spill Class:	Known release with minimal potential for fire or hazard. DEC Response. Willing Responsible Party. Corrective action taken.
Cleanup Ceased:	Not reported
Cleanup Meets Standard:	False
SWIS:	3101
Investigator:	SMMARTIN
Referred To:	Not reported
Reported to Dept:	10/11/1996
CID:	257
Water Affected:	Not reported
Spill Notifier:	Responsible Party
Last Inspection:	Not reported
Recommended Penalty:	False
UST Involvement:	False
Remediation Phase:	0
Date Entered In Computer:	10/11/1996
Spill Record Last Update:	6/3/2004
Spiller Name:	JIM CAREY
Spiller Company:	CASTLE OIL
Spiller Address:	290 LOCUST AVE
Spiller City,St,Zip:	BRONX, NY 10454-
Spiller County:	001
Spiller Contact:	Not reported
Spiller Phone:	(212) 563-2575

ST MICHEAL'S SCHOOL (Continued) **S106703793**

Spiller Extention: Not reported
DEC Region: 2
DER Facility ID: 197687
DEC Memo: Prior to Sept, 2004 data translation this spill Lead_DEC Field was "MARTINKAT"
Remarks: overfill of storage tank cleanup crew on the way

Material:
Site ID: 240388
Operable Unit ID: 1039859
Operable Unit: 01
Material ID: 344379
Material Code: 0002A
Material Name: #4 Fuel Oil
Case No.: Not reported
Material FA: Petroleum
Quantity: 25
Units: Gallons
Recovered: No
Resource Affected: Not reported
Oxygenate: False

Tank Test:

A7 **ST MICHAELS HIGH SCHOOL** **NY AST** **U003383607**
NE **425 WEST 33 STREET** **N/A**
< 1/8 **NEW YORK, NY 10001**
0.005 mi.
29 ft. **Site 7 of 23 in cluster A**

Relative:
Higher

Actual:
44 ft.

AST:
Region: STATE
DEC Region: 2
Site Status: Active
Facility Id: 2-056022
Program Type: PBS
UTM X: 584668.38376
UTM Y: 4511835.0625099996
Expiration Date: 12/02/2011
Site Type: School

Affiliation Records:
Site Id: 888
Affiliation Type: Facility Owner
Company Name: ST MICHAELS CHURCH
Contact Type: DEAN OF STUDENTS
Contact Name: JOHN P. MORGAN
Address1: 424 WEST 34 STREET
Address2: Not reported
City: NEW YORK
State: NY
Zip Code: 10001
Country Code: 001
Phone: (212) 563-2575
EMail: Not reported
Fax Number: Not reported

ST MICHAELS HIGH SCHOOL (Continued) **U003383607**

Modified By:	dxliving
Date Last Modified:	12/10/2007

Site Id:	888
Affiliation Type:	Mail Contact
Company Name:	ST MICHAELS CHURCH
Contact Type:	Not reported
Contact Name:	MYLES MURPHY
Address1:	424 WEST 34 STREET
Address2:	Not reported
City:	NEW YORK
State:	NY
Zip Code:	10001
Country Code:	001
Phone:	(212) 563-2575
EMail:	Not reported
Fax Number:	Not reported
Modified By:	dxliving
Date Last Modified:	12/10/2007

Site Id:	888
Affiliation Type:	On-Site Operator
Company Name:	ST MICHAELS HIGH SCHOOL
Contact Type:	Not reported
Contact Name:	JOHN MORGAN
Address1:	Not reported
Address2:	Not reported
City:	Not reported
State:	NN
Zip Code:	Not reported
Country Code:	001
Phone:	(212) 563-2547
EMail:	Not reported
Fax Number:	Not reported
Modified By:	dxliving
Date Last Modified:	12/10/2007

Site Id:	888
Affiliation Type:	Emergency Contact
Company Name:	ST MICHAELS CHURCH
Contact Type:	Not reported
Contact Name:	JOHN MORGAN
Address1:	Not reported
Address2:	Not reported
City:	Not reported
State:	NN
Zip Code:	Not reported
Country Code:	999
Phone:	(212) 563-2547
EMail:	Not reported
Fax Number:	Not reported
Modified By:	dxliving
Date Last Modified:	12/10/2007

Tank Info:

Tank Number:	001

ST MICHAELS HIGH SCHOOL (Continued) **U003383607**

Tank Id:	1852
Material Code:	0001
Common Name of Substance:	#2 Fuel Oil (On-Site Consumption)

Equipment Records:

B00 - Tank External Protection - None
H00 - Tank Leak Detection - None
C00 - Pipe Location - No Piping
F00 - Pipe External Protection - None
G03 - Tank Secondary Containment - Vault (w/o access)
I04 - Overfill - Product Level Gauge (A/G)
A00 - Tank Internal Protection - None
D01 - Pipe Type - Steel/Carbon Steel/Iron
J02 - Dispenser - Suction Dispenser
L09 - Piping Leak Detection - Exempt Suction Piping

Tank Location:	3
Tank Type:	Steel/Carbon Steel/Iron
Tank Status:	In Service
Pipe Model:	Not reported
Install Date:	12/01/1970
Capacity Gallons:	7500
Tightness Test Method:	NN
Date Test:	Not reported
Next Test Date:	Not reported
Date Tank Closed:	Not reported
Register:	True
Modified By:	dxliving
Last Modified:	12/10/2007
Material Name:	#2 Fuel Oil (On-Site Consumption)

A8 **CON EDISON** **NY MANIFEST** **S117059981**
NNE **429 W 33 ST** **N/A**
< 1/8 **NEW YORK, NY 10001**
0.005 mi.
29 ft. **Site 8 of 23 in cluster A**

Relative:
Higher

Actual:
44 ft.

NY MANIFEST:

EPA ID:	NYP004521852
Country:	USA

Mailing Info:

Name:	CON EDISON
Contact:	CON EDISON
Address:	4 IRVING PL
Address 2:	15TH ST
City/State/Zip:	NEW YORK, NY 10001
Country:	USA
Phone:	Not reported

Manifest:

Document ID:	Not reported
Manifest Status:	Not reported
Trans1 State ID:	NJD003812047
Trans2 State ID:	Not reported
Generator Ship Date:	05/06/2014
Trans1 Recv Date:	05/06/2014

CON EDISON (Continued) **S117059981**

Trans2 Recv Date:	Not reported
TSD Site Recv Date:	05/06/2014
Part A Recv Date:	Not reported
Part B Recv Date:	Not reported
Generator EPA ID:	NYP004521852
Trans1 EPA ID:	Not reported
Trans2 EPA ID:	Not reported
TSDF ID:	NJD991291105
Waste Code:	Not reported
Quantity:	500
Units:	P - Pounds
Number of Containers:	1
Container Type:	TT - Cargo tank, tank trucks
Handling Method:	T Chemical, physical, or biological treatment.
Specific Gravity:	1
Year:	2014
Manifest Tracking Num:	002416702GBF
Import Ind:	N
Export Ind:	N
Discr Quantity Ind:	N
Discr Type Ind:	N
Discr Residue Ind:	N
Discr Partial Reject Ind:	N
Discr Full Reject Ind:	N
Manifest Ref Num:	Not reported
Alt Fac RCRA Id:	Not reported
Alt Fac Sign Date:	Not reported
Mgmt Method Type Code:	H110

A9 **CON EDISON** **NY MANIFEST** **S117059985**
ENE **403 W 33 ST** **N/A**
< 1/8 **NEW YORK, NY 10001**
0.007 mi.
36 ft. **Site 9 of 23 in cluster A**

Relative:
Higher

Actual:
40 ft.

NY MANIFEST:

EPA ID:	NYP004521894
Country:	USA

Mailing Info:

Name:	CON EDISON
Contact:	CON EDISON
Address:	4 IRVING PL
Address 2:	15TH ST
City/State/Zip:	NEW YORK, NY 10001
Country:	USA
Phone:	Not reported

Manifest:

Document ID:	Not reported
Manifest Status:	Not reported
Trans1 State ID:	NJD003812047
Trans2 State ID:	Not reported
Generator Ship Date:	05/06/2014
Trans1 Recv Date:	05/06/2014
Trans2 Recv Date:	Not reported
TSD Site Recv Date:	05/06/2014

CON EDISON (Continued) **S117059985**

Part A Recv Date:	Not reported
Part B Recv Date:	Not reported
Generator EPA ID:	NYP004521894
Trans1 EPA ID:	Not reported
Trans2 EPA ID:	Not reported
TSDF ID:	NJD991291105
Waste Code:	Not reported
Quantity:	300
Units:	P - Pounds
Number of Containers:	1
Container Type:	TT - Cargo tank, tank trucks
Handling Method:	T Chemical, physical, or biological treatment.
Specific Gravity:	1
Year:	2014
Manifest Tracking Num:	002417187GBF
Import Ind:	N
Export Ind:	N
Discr Quantity Ind:	N
Discr Type Ind:	N
Discr Residue Ind:	N
Discr Partial Reject Ind:	N
Discr Full Reject Ind:	N
Manifest Ref Num:	Not reported
Alt Fac RCRA Id:	Not reported
Alt Fac Sign Date:	Not reported
Mgmt Method Type Code:	H110

A10 **CON EDISON** **NY MANIFEST** **S117059989**
East **401 9 AV** **N/A**
< 1/8 **NEW YORK, NY 10001**
0.010 mi.
51 ft. **Site 10 of 23 in cluster A**

Relative:
Higher

Actual:
40 ft.

NY MANIFEST:

EPA ID:	NYP004521944
Country:	USA

Mailing Info:

Name:	CON EDISON
Contact:	CON EDISON
Address:	4 IRVING PL
Address 2:	15TH ST
City/State/Zip:	NEW YORK, NY 10001
Country:	USA
Phone:	Not reported

Manifest:

Document ID:	Not reported
Manifest Status:	Not reported
Trans1 State ID:	NJD003812047
Trans2 State ID:	Not reported
Generator Ship Date:	05/06/2014
Trans1 Recv Date:	05/06/2014
Trans2 Recv Date:	Not reported
TSD Site Recv Date:	05/07/2014
Part A Recv Date:	Not reported
Part B Recv Date:	Not reported

CON EDISON (Continued) **S117059989**

Generator EPA ID:	NYP004521944
Trans1 EPA ID:	Not reported
Trans2 EPA ID:	Not reported
TSDF ID:	NJD991291105
Waste Code:	Not reported
Quantity:	500
Units:	P - Pounds
Number of Containers:	1
Container Type:	TT - Cargo tank, tank trucks
Handling Method:	T Chemical, physical, or biological treatment.
Specific Gravity:	1
Year:	2014
Manifest Tracking Num:	002416777GBF
Import Ind:	N
Export Ind:	N
Discr Quantity Ind:	N
Discr Type Ind:	N
Discr Residue Ind:	N
Discr Partial Reject Ind:	N
Discr Full Reject Ind:	N
Manifest Ref Num:	Not reported
Alt Fac RCRA Id:	Not reported
Alt Fac Sign Date:	Not reported
Mgmt Method Type Code:	H110

A11 **MANHOLE # 39774** **NY Spills** **S105057158**
East **WEST 33RD ST/9TH AVE** **N/A**
< 1/8 **MANHATTAN, NY**
0.011 mi.
59 ft. **Site 11 of 23 in cluster A**

Relative:
Higher

Actual:
40 ft.

SPILLS:

Facility ID:	0101387
Facility Type:	ER
DER Facility ID:	129817
Site ID:	152935
DEC Region:	2
Spill Date:	5/5/2001
Spill Number/Closed Date:	0101387 / 9/9/2004
Spill Cause:	Unknown
Spill Class:	Known release with minimal potential for fire or hazard. DEC Response. Willing Responsible Party. Corrective action taken.
SWIS:	3101
Investigator:	JHOCONNE
Referred To:	Not reported
Reported to Dept:	5/5/2001
CID:	281
Water Affected:	Not reported
Spill Source:	Unknown
Spill Notifier:	Affected Persons
Cleanup Ceased:	Not reported
Cleanup Meets Std:	False
Last Inspection:	Not reported
Recommended Penalty:	False
UST Trust:	False
Remediation Phase:	0
Date Entered In Computer:	5/5/2001
Spill Record Last Update:	9/14/2004

MANHOLE # 39774 (Continued) **S105057158**

Spiller Name: Not reported
Spiller Company: UNKNOWN
Spiller Address: Not reported
Spiller City,St,Zip: ZZ -
Spiller Company: 001
Contact Name: JIMMY FOX
Contact Phone: (212) 580-6763
DEC Memo: Prior to Sept, 2004 data translation this spill Lead_DEC Field was "O'CONNELL"e2mis no. 136866:unknown oil about 10 gallons and 30 gallons of water in the structure. There is no sewer connection on conduit plate 23-E-4. Two samples are being taken waiting and cleanup is pending.Update: As of 01:00 hrs on May 6, 0. UG supervisor J.Chin reports cleanup is complet. Clean Habors tanker took on 2,000 gal. of oil &water mixture. Also was power washed with flush truck and brushed twice with slixs. Unable to locate sample results. Structure had been cleaned as 50-499 PPM.
Remarks: ABOVE MATERIAL DISCOVERED AT ABOVE LOCATION. SAMPLE HAS BEEN TAKENAND CLEANUP IS PENDING RESULTS. CON ED # 136866.

Material:
Site ID: 152935
Operable Unit ID: 838265
Operable Unit: 01
Material ID: 537087
Material Code: 0066A
Material Name: UNKNOWN PETROLEUM
Case No.: Not reported
Material FA: Petroleum
Quantity: 10
Units: Gallons
Recovered: No
Resource Affected: Not reported
Oxygenate: False

Tank Test:

B12 **PLANNED PARENTHOOD** **NY Spills** **S109372091**
NNW **434 WEST 33RD ST** **N/A**
< 1/8 **MANHATTAN, NY**
0.012 mi.
61 ft. **Site 1 of 14 in cluster B**

Relative:
Higher

Actual:
44 ft.

SPILLS:
Facility ID: 0807448
Facility Type: ER
DER Facility ID: 354064
Site ID: 404797
DEC Region: 2
Spill Date: 10/2/2008
Spill Number/Closed Date: 0807448 / 10/2/2008
Spill Cause: Deliberate
Spill Class: No spill occured. No DEC Response. No corrective action required.
SWIS: 3101
Investigator: rvketani
Referred To: Not reported
Reported to Dept: 10/2/2008
CID: Not reported

PLANNED PARENTHOOD (Continued) **S109372091**

Water Affected:	Not reported
Spill Source:	Institutional, Educational, Gov., Other
Spill Notifier:	Police Department
Cleanup Ceased:	Not reported
Cleanup Meets Std:	False
Last Inspection:	Not reported
Recommended Penalty:	False
UST Trust:	False
Remediation Phase:	0
Date Entered In Computer:	10/2/2008
Spill Record Last Update:	10/2/2008
Spiller Name:	PHILLIP SKUZA
Spiller Company:	UNKNOWN
Spiller Address:	434 WEST 33RD ST
Spiller City,St,Zip:	MANHATTAN, NY
Spiller Company:	999
Contact Name:	PHILLIP SKUZA
Contact Phone:	(646) 610-5580
DEC Memo:	10/02/08 - Raphael Ketani. I spoke to Officer Thomas at (646) 610-5580. She said that 10 people were in Planned Parenthood when one worker opened a letter with a post mark from San Diego. The letter contained a very small amount of a white powder. The office was closed. The worker who opened the envelope was sent to Bellvue Hospital for testing. All of the powder was contained and there is no further action by NYPD or the NYFD.Based upon the containing of the white powder, I am closing the spill case.
Remarks:	WHITE POWDER WAS FOUND IN AN ENVELOPE. FDNY AND NYPD HAZMAT ON SCENE.

Material:

Site ID:	404797
Operable Unit ID:	1161442
Operable Unit:	01
Material ID:	2152639
Material Code:	0063A
Material Name:	UNKNOWN HAZARDOUS MATERIAL
Case No.:	Not reported
Material FA:	Hazardous Material
Quantity:	0
Units:	Pounds
Recovered:	No
Resource Affected:	Not reported
Oxygenate:	False

Tank Test:

B13 **LOT 163,TAXBLOCK 729** **NY E DESIGNATION** **S108075860**
NNW **430 WEST 33 STREET** **N/A**
< 1/8 **MANHATTAN, NY 10001**
0.012 mi.
61 ft. **Site 2 of 14 in cluster B**

Relative:
Higher

Actual:
44 ft.

E DESIGNATION:

Tax Lot(s):	163
E-No:	E-137
Effective Date:	1/19/2005
Satisfaction Date:	Not reported
Ceqr Number:	03DCP031M

LOT 163,TAXBLOCK 729 (Continued) **S108075860**

Ulurp Number:	040499 ZMM, 040507 MMM, 040508 MMM, 040499A ZMM
Zoning Map No:	8b,8c,8d
Description:	Underground Gasoline Storage Tanks* Testing Protocol.
Borough Code:	MN
Community District:	104
Census Tract:	103
Census Block:	2003
School District:	02
City Council District:	03
Fire Company:	L021
Health Area:	15
Police Precinct:	010
Zone District 1:	C6-4
Zone District 2:	Not reported
Commercial Overlay1:	Not reported
Commercial Overlay2:	Not reported
Special Purpose District1:	HY
Special Purpose District2:	Not reported
All Components1:	C6-4/HY
All Components2:	Not reported
Split Boundary Indicator:	N
Building Class:	O2
Land Use Category:	05
Number of Easements:	0
Owner, Type of Code:	P
Owner Name:	424 WEST 33RD STREET
Lot Area:	000012960
Total Building Floor Area:	00000165600
Commercial Floor Area:	00000165600
Office Floor Area:	00000165600
Retail Floor Area:	00000000000
Garage Floor Area:	00000000000
Storage Floor Area:	00000000000
Factory Floor Area:	00000000000
Other Floor Area:	00000000000
Floor Area,Total Bld Source Code:	7
Number of Buildings:	00001
Number of Floors:	013.00
Residential Units:	00000
Non and Residential Units:	00011
Lot Frontage:	0131.25
Lot Depth:	0098.75
Building Frontage:	0131.00
Building Depth:	0099.00
Proximity Code:	1
Irregular Lot Code:	N
Lot Type:	5
Basement Type Grade:	5
Land Assessed Value:	00000999000
Total Assessed Value:	00005850000
Land Exempt Value:	00000000000
Total Exempt Value:	00000000000
Year Built:	1913
Year Built Code:	Not reported
Year Altered1:	0000
Year Altered2:	0000
Historic District Name:	Not reported

LOT 163,TAXBLOCK 729 (Continued) **S108075860**

Landmark Name:	Not reported
Built Floor Area Ratio-Far:	0012.78
Maximum Allowable Far:	10.00
Borough Code:	1
Borough Tax Block And Lot:	1007290163
Condominium Number:	00000
Census Tract 2:	0103
X Coordinate:	0984758
Y Coordinate:	0213624
Zoning Map:	08D
Sanborn Map:	105S018
Tax Map:	10302
E Designation No:	E-137
Date of RPAD Data:	11/2005
Date of DCAS Data:	01/2006
Date of Zoning Data:	11/2005
Date of Major Property Data:	11/2005
Date of Landmark Data:	12/2005
Date of Base Map Data:	01/2006
Date of Mass Appraisal Data:	11/2005
Date of Political and Adm Data:	08/2005
Pluto-Base Map Indicator:	1

Tax Lot(s):	163
E-No:	E-137
Effective Date:	1/19/2005
Satisfaction Date:	Not reported
Ceqr Number:	03DCP031M
Ulurp Number:	040499 ZMM, 040507 MMM, 040508 MMM, 040499A ZMM
Zoning Map No:	8b,8c,8d
Description:	Window Wall Attenuation & Alternate Ventilation
Borough Code:	MN
Community District:	104
Census Tract:	103
Census Block:	2003
School District:	02
City Council District:	03
Fire Company:	L021
Health Area:	15
Police Precinct:	010
Zone District 1:	C6-4
Zone District 2:	Not reported
Commercial Overlay1:	Not reported
Commercial Overlay2:	Not reported
Special Purpose District1:	HY
Special Purpose District2:	Not reported
All Components1:	C6-4/HY
All Components2:	Not reported
Split Boundary Indicator:	N
Building Class:	O2
Land Use Category:	05
Number of Easements:	0
Owner, Type of Code:	P
Owner Name:	424 WEST 33RD STREET
Lot Area:	000012960
Total Building Floor Area:	00000165600
Commercial Floor Area:	00000165600

LOT 163,TAXBLOCK 729 (Continued) **S108075860**

Office Floor Area:	00000165600
Retail Floor Area:	00000000000
Garage Floor Area:	00000000000
Storage Floor Area:	00000000000
Factory Floor Area:	00000000000
Other Floor Area:	00000000000
Floor Area,Total Bld Source Code:	7
Number of Buildings:	00001
Number of Floors:	013.00
Residential Units:	00000
Non and Residential Units:	00011
Lot Frontage:	0131.25
Lot Depth:	0098.75
Building Frontage:	0131.00
Building Depth:	0099.00
Proximity Code:	1
Irregular Lot Code:	N
Lot Type:	5
Basement Type Grade:	5
Land Assessed Value:	00000999000
Total Assessed Value:	00005850000
Land Exempt Value:	00000000000
Total Exempt Value:	00000000000
Year Built:	1913
Year Built Code:	Not reported
Year Altered1:	0000
Year Altered2:	0000
Historic District Name:	Not reported
Landmark Name:	Not reported
Built Floor Area Ratio-Far:	0012.78
Maximum Allowable Far:	10.00
Borough Code:	1
Borough Tax Block And Lot:	1007290163
Condominium Number:	00000
Census Tract 2:	0103
X Coordinate:	0984758
Y Coordinate:	0213624
Zoning Map:	08D
Sanborn Map:	105S018
Tax Map:	10302
E Designation No:	E-137
Date of RPAD Data:	11/2005
Date of DCAS Data:	01/2006
Date of Zoning Data:	11/2005
Date of Major Property Data:	11/2005
Date of Landmark Data:	12/2005
Date of Base Map Data:	01/2006
Date of Mass Appraisal Data:	11/2005
Date of Political and Adm Data:	08/2005
Pluto-Base Map Indicator:	1
Tax Lot(s):	163
E-No:	E-137
Effective Date:	1/19/2005
Satisfaction Date:	Not reported
Ceqr Number:	03DCP031M
Ulurp Number:	040499 ZMM, 040507 MMM, 040508 MMM, 040499A ZMM

LOT 163,TAXBLOCK 729 (Continued) **S108075860**

Zoning Map No:	8b,8c,8d
Description:	Air Quality - HVAC fuel limited to natural gas
Borough Code:	MN
Community District:	104
Census Tract:	103
Census Block:	2003
School District:	02
City Council District:	03
Fire Company:	L021
Health Area:	15
Police Precinct:	010
Zone District 1:	C6-4
Zone District 2:	Not reported
Commercial Overlay1:	Not reported
Commercial Overlay2:	Not reported
Special Purpose District1:	HY
Special Purpose District2:	Not reported
All Components1:	C6-4/HY
All Components2:	Not reported
Split Boundary Indicator:	N
Building Class:	O2
Land Use Category:	05
Number of Easements:	0
Owner, Type of Code:	P
Owner Name:	424 WEST 33RD STREET
Lot Area:	000012960
Total Building Floor Area:	00000165600
Commercial Floor Area:	00000165600
Office Floor Area:	00000165600
Retail Floor Area:	00000000000
Garage Floor Area:	00000000000
Storage Floor Area:	00000000000
Factory Floor Area:	00000000000
Other Floor Area:	00000000000
Floor Area,Total Bld Source Code:	7
Number of Buildings:	00001
Number of Floors:	013.00
Residential Units:	00000
Non and Residential Units:	00011
Lot Frontage:	0131.25
Lot Depth:	0098.75
Building Frontage:	0131.00
Building Depth:	0099.00
Proximity Code:	1
Irregular Lot Code:	N
Lot Type:	5
Basement Type Grade:	5
Land Assessed Value:	00000999000
Total Assessed Value:	00005850000
Land Exempt Value:	00000000000
Total Exempt Value:	00000000000
Year Built:	1913
Year Built Code:	Not reported
Year Altered1:	0000
Year Altered2:	0000
Historic District Name:	Not reported
Landmark Name:	Not reported

LOT 163,TAXBLOCK 729 (Continued) **S108075860**

Built Floor Area Ratio-Far:	0012.78
Maximum Allowable Far:	10.00
Borough Code:	1
Borough Tax Block And Lot:	1007290163
Condominium Number:	00000
Census Tract 2:	0103
X Coordinate:	0984758
Y Coordinate:	0213624
Zoning Map:	08D
Sanborn Map:	105S018
Tax Map:	10302
E Designation No:	E-137
Date of RPAD Data:	11/2005
Date of DCAS Data:	01/2006
Date of Zoning Data:	11/2005
Date of Major Property Data:	11/2005
Date of Landmark Data:	12/2005
Date of Base Map Data:	01/2006
Date of Mass Appraisal Data:	11/2005
Date of Political and Adm Data:	08/2005
Pluto-Base Map Indicator:	1

Tax Lot(s):	163
E-No:	E-137
Effective Date:	1/19/2005
Satisfaction Date:	Not reported
Ceqr Number:	03DCP031M
Ulurp Number:	040499 ZMM, 040507 MMM, 040508 MMM, 040499A ZMM
Zoning Map No:	8b,8c,8d
Description:	Exhaust stack location limitations
Borough Code:	MN
Community District:	104
Census Tract:	103
Census Block:	2003
School District:	02
City Council District:	03
Fire Company:	L021
Health Area:	15
Police Precinct:	010
Zone District 1:	C6-4
Zone District 2:	Not reported
Commercial Overlay1:	Not reported
Commercial Overlay2:	Not reported
Special Purpose District1:	HY
Special Purpose District2:	Not reported
All Components1:	C6-4/HY
All Components2:	Not reported
Split Boundary Indicator:	N
Building Class:	O2
Land Use Category:	05
Number of Easements:	0
Owner, Type of Code:	P
Owner Name:	424 WEST 33RD STREET
Lot Area:	000012960
Total Building Floor Area:	00000165600
Commercial Floor Area:	00000165600
Office Floor Area:	00000165600

LOT 163,TAXBLOCK 729 (Continued) **S108075860**

Retail Floor Area:	00000000000
Garage Floor Area:	00000000000
Storage Floor Area:	00000000000
Factory Floor Area:	00000000000
Other Floor Area:	00000000000
Floor Area,Total Bld Source Code:	7
Number of Buildings:	00001
Number of Floors:	013.00
Residential Units:	00000
Non and Residential Units:	00011
Lot Frontage:	0131.25
Lot Depth:	0098.75
Building Frontage:	0131.00
Building Depth:	0099.00
Proximity Code:	1
Irregular Lot Code:	N
Lot Type:	5
Basement Type Grade:	5
Land Assessed Value:	00000999000
Total Assessed Value:	00005850000
Land Exempt Value:	00000000000
Total Exempt Value:	00000000000
Year Built:	1913
Year Built Code:	Not reported
Year Altered1:	0000
Year Altered2:	0000
Historic District Name:	Not reported
Landmark Name:	Not reported
Built Floor Area Ratio-Far:	0012.78
Maximum Allowable Far:	10.00
Borough Code:	1
Borough Tax Block And Lot:	1007290163
Condominium Number:	00000
Census Tract 2:	0103
X Coordinate:	0984758
Y Coordinate:	0213624
Zoning Map:	08D
Sanborn Map:	105S018
Tax Map:	10302
E Designation No:	E-137
Date of RPAD Data:	11/2005
Date of DCAS Data:	01/2006
Date of Zoning Data:	11/2005
Date of Major Property Data:	11/2005
Date of Landmark Data:	12/2005
Date of Base Map Data:	01/2006
Date of Mass Appraisal Data:	11/2005
Date of Political and Adm Data:	08/2005
Pluto-Base Map Indicator:	1

B14 NNW < 1/8 0.012 mi. 61 ft. | **KNICKERBOCKER GRAPHIC SERVICES**
424 W 33RD ST 8TH FLOOR
NEW YORK, NY 10001 | **RCRA NonGen / NLR** | **1004759102**
NY MANIFEST | **NYD987040805**

Site 3 of 14 in cluster B

Relative: Higher

Actual: 44 ft.

RCRA NonGen / NLR:

Date form received by agency:	01/01/2007
Facility name:	KNICKERBOCKER GRAPHIC SERVICES
Facility address:	424 W 33RD ST 8TH FLOOR NEW YORK, NY 10001
EPA ID:	NYD987040805
Mailing address:	W 33RD ST 8TH FLOOR NEW YORK, NY 10001
Contact:	JANET SCHANKWEILER
Contact address:	W 33RD ST 8TH FLOOR NEW YORK, NY 10001
Contact country:	US
Contact telephone:	(718) 244-7485
Contact email:	Not reported
EPA Region:	02
Classification:	Non-Generator
Description:	Handler: Non-Generators do not presently generate hazardous waste

Owner/Operator Summary:

Owner/operator name:	KNICKERBOCKER GRAPHIC SERVICES INC
Owner/operator address:	424 W 33RD ST 8TH FLOOR NEW YORK, NY 10001
Owner/operator country:	US
Owner/operator telephone:	(212) 244-7485
Legal status:	Private
Owner/Operator Type:	Owner
Owner/Op start date:	Not reported
Owner/Op end date:	Not reported

Owner/operator name:	KNICKERBOCKER GRAPHIC SERVICES INC
Owner/operator address:	424 W 33RD ST 8TH FLOOR NEW YORK, NY 10001
Owner/operator country:	US
Owner/operator telephone:	(212) 244-7485
Legal status:	Private
Owner/Operator Type:	Operator
Owner/Op start date:	Not reported
Owner/Op end date:	Not reported

Handler Activities Summary:

U.S. importer of hazardous waste:	No
Mixed waste (haz. and radioactive):	No
Recycler of hazardous waste:	No
Transporter of hazardous waste:	No
Treater, storer or disposer of HW:	No
Underground injection activity:	No
On-site burner exemption:	No
Furnace exemption:	No
Used oil fuel burner:	No
Used oil processor:	No
User oil refiner:	No
Used oil fuel marketer to burner:	No

KNICKERBOCKER GRAPHIC SERVICES (Continued) **1004759102**

Used oil Specification marketer: No
Used oil transfer facility: No
Used oil transporter: No

Historical Generators:
Date form received by agency: 01/01/2006
Site name: KNICKERBOCKER GRAPHIC SERVICES
Classification: Not a generator, verified

Date form received by agency: 09/10/1993
Site name: KNICKERBOCKER GRAPHIC SERVICES
Classification: Conditionally Exempt Small Quantity Generator

Hazardous Waste Summary:
Waste code: D001
Waste name: IGNITABLE HAZARDOUS WASTES ARE THOSE WASTES WHICH HAVE A FLASHPOINT OF LESS THAN 140 DEGREES FAHRENHEIT AS DETERMINED BY A PENSKY-MARTENS CLOSED CUP FLASH POINT TESTER. ANOTHER METHOD OF DETERMINING THE FLASH POINT OF A WASTE IS TO REVIEW THE MATERIAL SAFETY DATA SHEET, WHICH CAN BE OBTAINED FROM THE MANUFACTURER OR DISTRIBUTOR OF THE MATERIAL. LACQUER THINNER IS AN EXAMPLE OF A COMMONLY USED SOLVENT WHICH WOULD BE CONSIDERED AS IGNITABLE HAZARDOUS WASTE.

Violation Status: No violations found

NY MANIFEST:
EPA ID: NYD987040805
Country: USA

Mailing Info:
Name: KNICKERBOCKER GRAPHIC SERVICES
Contact: JANT A SCHANKWEHER
Address: 424 W 33RD ST
City/State/Zip: NEW YORK, NY 10001
Country: USA
Phone: 212-244-7485

Manifest:

Document ID: NJA2541311
Manifest Status: Completed after the designated time period for a TSDF to get a copy to the DEC
Trans1 State ID: Not reported
Trans2 State ID: Not reported
Generator Ship Date: 03/06/1996
Trans1 Recv Date: 03/06/1996
Trans2 Recv Date: / /
TSD Site Recv Date: 03/06/1996
Part A Recv Date: 03/18/1996
Part B Recv Date: 06/06/1996
Generator EPA ID: NYD987040805
Trans1 EPA ID: ILD984908202
Trans2 EPA ID: Not reported
TSDF ID: NJD000768093
Waste Code: F002 - HALO SOLV + STILL BOTTOMS FM REC OF SOLV
Quantity: 00243
Units: P - Pounds
Number of Containers: 001

KNICKERBOCKER GRAPHIC SERVICES (Continued) **1004759102**

Container Type:	DM - Metal drums, barrels
Handling Method:	B Incineration, heat recovery, burning.
Specific Gravity:	100
Year:	1996

Document ID:	NJA1827802
Manifest Status:	Completed after the designated time period for a TSDF to get a copy to the DEC
Trans1 State ID:	NJDEPS869
Trans2 State ID:	Not reported
Generator Ship Date:	11/18/1993
Trans1 Recv Date:	11/18/1993
Trans2 Recv Date:	/ /
TSD Site Recv Date:	11/18/1993
Part A Recv Date:	/ /
Part B Recv Date:	12/14/1993
Generator EPA ID:	NYD987040805
Trans1 EPA ID:	ILD984908202
Trans2 EPA ID:	Not reported
TSDF ID:	NJD000768093
Waste Code:	D001 - NON-LISTED IGNITABLE WASTES
Quantity:	00016
Units:	G - Gallons (liquids only)* (8.3 pounds)
Number of Containers:	001
Container Type:	DM - Metal drums, barrels
Handling Method:	B Incineration, heat recovery, burning.
Specific Gravity:	100
Year:	1993

Document ID:	NJA1754057
Manifest Status:	Completed copy
Trans1 State ID:	NJDEPS869
Trans2 State ID:	Not reported
Generator Ship Date:	11/04/1993
Trans1 Recv Date:	11/04/1993
Trans2 Recv Date:	/ /
TSD Site Recv Date:	11/04/1993
Part A Recv Date:	/ /
Part B Recv Date:	11/19/1993
Generator EPA ID:	NYD987040805
Trans1 EPA ID:	ILD984908202
Trans2 EPA ID:	Not reported
TSDF ID:	NJD002182897
Waste Code:	F002 - HALO SOLV + STILL BOTTOMS FM REC OF SOLV
Quantity:	00446
Units:	P - Pounds
Number of Containers:	001
Container Type:	DM - Metal drums, barrels
Handling Method:	B Incineration, heat recovery, burning.
Specific Gravity:	100
Year:	1993

Document ID:	NJA2115410
Manifest Status:	Completed copy
Trans1 State ID:	NJDEPE086

KNICKERBOCKER GRAPHIC SERVICES (Continued) **1004759102**

Trans2 State ID:	Not reported
Generator Ship Date:	05/11/1995
Trans1 Recv Date:	05/11/1995
Trans2 Recv Date:	/ /
TSD Site Recv Date:	05/12/1995
Part A Recv Date:	05/18/1995
Part B Recv Date:	05/24/1995
Generator EPA ID:	NYD987040805
Trans1 EPA ID:	ILD984908202
Trans2 EPA ID:	Not reported
TSDF ID:	NJD002182897
Waste Code:	F002 - HALO SOLV + STILL BOTTOMS FM REC OF SOLV
Quantity:	00243
Units:	P - Pounds
Number of Containers:	001
Container Type:	DM - Metal drums, barrels
Handling Method:	B Incineration, heat recovery, burning.
Specific Gravity:	100
Year:	1995

B15 **424 W 33RD STREET ASSOCIATES** **NY AST** **U004076659**
NNW **424 WEST 33RD STREET** **N/A**
< 1/8 **NEW YORK, NY 10001**
0.012 mi.
61 ft. **Site 4 of 14 in cluster B**

Relative:
Higher

Actual:
44 ft.

AST:

Region:	STATE
DEC Region:	2
Site Status:	Active
Facility Id:	2-208736
Program Type:	PBS
UTM X:	584661.74565000006
UTM Y:	4511824.8838099996
Expiration Date:	06/30/2017
Site Type:	Apartment Building/Office Building

Affiliation Records:

Site Id:	7472
Affiliation Type:	Facility Owner
Company Name:	424 WEST 33RD STREET ASSOCIATES
Contact Type:	AGENT
Contact Name:	FELIPE MATOS
Address1:	424 WEST 33RD STREET
Address2:	Not reported
City:	NEW YORK
State:	NY
Zip Code:	10001
Country Code:	001
Phone:	(212) 244-6363
EMail:	Not reported
Fax Number:	Not reported
Modified By:	MSBAPTIS
Date Last Modified:	5/9/2014

Site Id:	7472
Affiliation Type:	Mail Contact
Company Name:	NEWMARK & CO. KNIGHT FRANK

424 W 33RD STREET ASSOCIATES (Continued) **U004076659**

Contact Type:	Not reported
Contact Name:	EILEEN VAHEY
Address1:	125 PARK AVENUE
Address2:	Not reported
City:	NEW YORK
State:	NY
Zip Code:	10017
Country Code:	001
Phone:	(212) 372-2000
EMail:	EVAHEY@NEWMARKKF.COM
Fax Number:	Not reported
Modified By:	MSBAPTIS
Date Last Modified:	5/9/2014

Site Id:	7472
Affiliation Type:	On-Site Operator
Company Name:	424 W 33RD STREET ASSOCIATES
Contact Type:	Not reported
Contact Name:	VALDEK
Address1:	Not reported
Address2:	Not reported
City:	Not reported
State:	NN
Zip Code:	Not reported
Country Code:	001
Phone:	(646) 442-2422
EMail:	Not reported
Fax Number:	Not reported
Modified By:	MSBAPTIS
Date Last Modified:	5/9/2014

Site Id:	7472
Affiliation Type:	Emergency Contact
Company Name:	424 WEST 33RD STREET ASSOCIATES
Contact Type:	Not reported
Contact Name:	VALDEK
Address1:	Not reported
Address2:	Not reported
City:	Not reported
State:	NN
Zip Code:	Not reported
Country Code:	999
Phone:	(646) 422-2422
EMail:	Not reported
Fax Number:	Not reported
Modified By:	MSBAPTIS
Date Last Modified:	5/9/2014

Tank Info:

Tank Number:	001
Tank Id:	9717
Material Code:	0003
Common Name of Substance:	#6 Fuel Oil (On-Site Consumption)

Equipment Records:

424 W 33RD STREET ASSOCIATES (Continued) **U004076659**

B00 - Tank External Protection - None
H00 - Tank Leak Detection - None
K00 - Spill Prevention - None
C00 - Pipe Location - No Piping
F00 - Pipe External Protection - None
G03 - Tank Secondary Containment - Vault (w/o access)
I04 - Overfill - Product Level Gauge (A/G)
A00 - Tank Internal Protection - None
D01 - Pipe Type - Steel/Carbon Steel/Iron
J02 - Dispenser - Suction Dispenser
L09 - Piping Leak Detection - Exempt Suction Piping

Tank Location:	6
Tank Type:	Steel/Carbon Steel/Iron
Tank Status:	In Service
Pipe Model:	Not reported
Install Date:	09/21/1921
Capacity Gallons:	7500
Tightness Test Method:	NN
Date Test:	Not reported
Next Test Date:	Not reported
Date Tank Closed:	Not reported
Register:	True
Modified By:	MSBAPTIS
Last Modified:	05/09/2014
Material Name:	#6 Fuel Oil (On-Site Consumption)

Tank Number:	002
Tank Id:	238979
Material Code:	0001
Common Name of Substance:	#2 Fuel Oil (On-Site Consumption)

Equipment Records:

E04 - Piping Secondary Containment - Double-Walled (Underground)
L00 - Piping Leak Detection - None
B01 - Tank External Protection - Painted/Asphalt Coating
I02 - Overfill - High Level Alarm
A00 - Tank Internal Protection - None
D01 - Pipe Type - Steel/Carbon Steel/Iron
G02 - Tank Secondary Containment - Vault (w/access)
J02 - Dispenser - Suction Dispenser
C01 - Pipe Location - Aboveground
F01 - Pipe External Protection - Painted/Asphalt Coating
H00 - Tank Leak Detection - None
K00 - Spill Prevention - None

Tank Location:	6
Tank Type:	Steel/Carbon Steel/Iron
Tank Status:	In Service
Pipe Model:	Not reported
Install Date:	06/05/2002
Capacity Gallons:	775
Tightness Test Method:	NN
Date Test:	Not reported
Next Test Date:	Not reported
Date Tank Closed:	Not reported
Register:	True
Modified By:	MSBAPTIS

424 W 33RD STREET ASSOCIATES (Continued) **U004076659**

Last Modified: 05/09/2014
Material Name: #2 Fuel Oil (On-Site Consumption)

B16 **450 PARTNERS LLC** **NY AST** **A100138995**
NNW **450-460 WEST 33RD STREET** **N/A**
< 1/8 **NEW YORK, NY 10043**
0.012 mi.
62 ft. **Site 5 of 14 in cluster B**

Relative:
Lower

Actual:
26 ft.

AST:
Region: STATE
DEC Region: 2
Site Status: Active
Facility Id: 2-456721
Program Type: PBS
UTM X: 584515.14193000004
UTM Y: 4511890.8678599996
Expiration Date: 06/12/2017
Site Type: Apartment Building/Office Building

Affiliation Records:
Site Id: 20149
Affiliation Type: Mail Contact
Company Name: Not reported
Contact Type: Not reported
Contact Name: JIM GERCO
Address1: 450-460 WEST 33RD STREET
Address2: Not reported
City: NEW YORK
State: NY
Zip Code: 10001
Country Code: 001
Phone: (212) 947-7887
EMail: Not reported
Fax Number: Not reported
Modified By: MSBAPTIS
Date Last Modified: 7/26/2013

Site Id: 20149
Affiliation Type: On-Site Operator
Company Name: 450 PARTNERS LLC
Contact Type: Not reported
Contact Name: PETER MIFSUD
Address1: Not reported
Address2: Not reported
City: Not reported
State: NY
Zip Code: Not reported
Country Code: 001
Phone: (212) 947-7887
EMail: Not reported
Fax Number: Not reported
Modified By: BKFALVEY
Date Last Modified: 11/19/2013

Site Id: 20149
Affiliation Type: Emergency Contact
Company Name: 450 PARTNERS LLC

450 PARTNERS LLC (Continued) **A100138995**

Contact Type:	Not reported
Contact Name:	PETER MIFSUD
Address1:	Not reported
Address2:	Not reported
City:	Not reported
State:	NN
Zip Code:	Not reported
Country Code:	999
Phone:	(646) 296-3466
EMail:	Not reported
Fax Number:	Not reported
Modified By:	BKFALVEY
Date Last Modified:	11/19/2013

Site Id:	20149
Affiliation Type:	Facility Owner
Company Name:	450 PARTNERS LLC
Contact Type:	PROPERTY MGR
Contact Name:	JIM GERCO
Address1:	450-460 WEST 33RD STREET
Address2:	Not reported
City:	NEW YORK
State:	NY
Zip Code:	10043
Country Code:	001
Phone:	(212) 947-7887
EMail:	Not reported
Fax Number:	Not reported
Modified By:	BKFALVEY
Date Last Modified:	11/19/2013

Tank Info:

Tank Number:	001
Tank Id:	36707
Material Code:	0008
Common Name of Substance:	Diesel

Equipment Records:

B00 - Tank External Protection - None
C01 - Pipe Location - Aboveground
E00 - Piping Secondary Containment - None
G99 - Tank Secondary Containment - Other
H00 - Tank Leak Detection - None
K00 - Spill Prevention - None
A00 - Tank Internal Protection - None
D01 - Pipe Type - Steel/Carbon Steel/Iron
J02 - Dispenser - Suction Dispenser
F00 - Pipe External Protection - None
I04 - Overfill - Product Level Gauge (A/G)
L00 - Piping Leak Detection - None

Tank Location:	1
Tank Type:	Steel/Carbon Steel/Iron
Tank Status:	In Service
Pipe Model:	Not reported
Install Date:	12/01/1985

450 PARTNERS LLC (Continued) **A100138995**

Capacity Gallons:	3000
Tightness Test Method:	NN
Date Test:	Not reported
Next Test Date:	Not reported
Date Tank Closed:	Not reported
Register:	True
Modified By:	MSBAPTIS
Last Modified:	07/26/2013
Material Name:	Diesel

Tank Number:	002
Tank Id:	36708
Material Code:	0008
Common Name of Substance:	Diesel

Equipment Records:

A00 - Tank Internal Protection - None
D01 - Pipe Type - Steel/Carbon Steel/Iron
J02 - Dispenser - Suction Dispenser
B00 - Tank External Protection - None
C01 - Pipe Location - Aboveground
E00 - Piping Secondary Containment - None
G99 - Tank Secondary Containment - Other
H00 - Tank Leak Detection - None
K00 - Spill Prevention - None
F00 - Pipe External Protection - None
I04 - Overfill - Product Level Gauge (A/G)
L00 - Piping Leak Detection - None

Tank Location:	1
Tank Type:	Steel/Carbon Steel/Iron
Tank Status:	In Service
Pipe Model:	Not reported
Install Date:	12/01/1985
Capacity Gallons:	3000
Tightness Test Method:	NN
Date Test:	Not reported
Next Test Date:	Not reported
Date Tank Closed:	Not reported
Register:	True
Modified By:	MSBAPTIS
Last Modified:	07/26/2013
Material Name:	Diesel

Tank Number:	004
Tank Id:	249181

Equipment Records:

A00 - Tank Internal Protection - None
D01 - Pipe Type - Steel/Carbon Steel/Iron
G02 - Tank Secondary Containment - Vault (w/access)
I05 - Overfill - Vent Whistle
J02 - Dispenser - Suction Dispenser
C01 - Pipe Location - Aboveground
E00 - Piping Secondary Containment - None
K00 - Spill Prevention - None

450 PARTNERS LLC (Continued) **A100138995**

B01 - Tank External Protection - Painted/Asphalt Coating
F00 - Pipe External Protection - None
H01 - Tank Leak Detection - Interstitial - Electronic Monitoring
L00 - Piping Leak Detection - None

Tank Location:	1
Tank Type:	Steel/Carbon Steel/Iron
Tank Status:	In Service
Pipe Model:	Not reported
Install Date:	07/10/1999
Capacity Gallons:	5000
Tightness Test Method:	NN
Date Test:	Not reported
Next Test Date:	Not reported
Date Tank Closed:	Not reported
Register:	True
Modified By:	MSBAPTIS
Last Modified:	07/26/2013
Material Name:	Diesel

Tank Number:	005
Tank Id:	249182

Equipment Records:

C01 - Pipe Location - Aboveground
E00 - Piping Secondary Containment - None
K00 - Spill Prevention - None
A00 - Tank Internal Protection - None
D01 - Pipe Type - Steel/Carbon Steel/Iron
G02 - Tank Secondary Containment - Vault (w/access)
I05 - Overfill - Vent Whistle
J02 - Dispenser - Suction Dispenser
B01 - Tank External Protection - Painted/Asphalt Coating
F00 - Pipe External Protection - None
H01 - Tank Leak Detection - Interstitial - Electronic Monitoring
L00 - Piping Leak Detection - None

Tank Location:	1
Tank Type:	Steel/Carbon Steel/Iron
Tank Status:	In Service
Pipe Model:	Not reported
Install Date:	11/09/2000
Capacity Gallons:	4000
Tightness Test Method:	NN
Date Test:	Not reported
Next Test Date:	Not reported
Date Tank Closed:	Not reported
Register:	True
Modified By:	MSBAPTIS
Last Modified:	07/26/2013
Material Name:	Diesel

B17 NNW < 1/8 0.012 mi. 62 ft. | **NEW YORK CLEARING HOUSE**
450 WEST 33RD STREET
NEW YORK, NY 10001

NY UST **U001329651**
NY MANIFEST **N/A**

Site 6 of 14 in cluster B

Relative: Lower

Actual: 26 ft.

UST:

Id/Status:	2-600927 / Inactive
Program Type:	PBS
Region:	STATE
DEC Region:	2
Expiration Date:	10/07/2012
UTM X:	584553.03573
UTM Y:	4511880.9282200001
Site Type:	Apartment Building/Office Building

Affiliation Records:

Site Id:	22897
Affiliation Type:	Facility Owner
Company Name:	NEW YORK CLEARING HOUSE
Contact Type:	ENGINEER
Contact Name:	CHRIS MUMFORD
Address1:	100 BROAD STREET
Address2:	Not reported
City:	NEW YORK
State:	NY
Zip Code:	10004
Country Code:	001
Phone:	(212) 612-9200
EMail:	Not reported
Fax Number:	Not reported
Modified By:	BKFALVEY
Date Last Modified:	11/19/2013

Site Id:	22897
Affiliation Type:	Mail Contact
Company Name:	NEW YORK CLEARING HOUSE
Contact Type:	Not reported
Contact Name:	CHRISTOPHER C MUMFORD
Address1:	450 WEST 33RD STREET
Address2:	Not reported
City:	NEW YORK
State:	NY
Zip Code:	10001
Country Code:	001
Phone:	(212) 613-09884
EMail:	CHRIS.MUMFORD@THE CLEARINGHOUSE.ORG
Fax Number:	Not reported
Modified By:	KXTANG
Date Last Modified:	8/15/2007

Site Id:	22897
Affiliation Type:	On-Site Operator
Company Name:	NEW YORK CLEARING HOUSE
Contact Type:	Not reported
Contact Name:	CHRIS MUMFORD
Address1:	Not reported
Address2:	Not reported
City:	Not reported
State:	NY

NEW YORK CLEARING HOUSE (Continued) **U001329651**

Zip Code:	Not reported
Country Code:	001
Phone:	(212) 613-9884
EMail:	Not reported
Fax Number:	Not reported
Modified By:	BKFALVEY
Date Last Modified:	11/19/2013

Site Id:	22897
Affiliation Type:	Emergency Contact
Company Name:	NEW YORK CLEARING HOUSE
Contact Type:	Not reported
Contact Name:	CHRIS MUMFORD
Address1:	Not reported
Address2:	Not reported
City:	Not reported
State:	NN
Zip Code:	Not reported
Country Code:	999
Phone:	(907) 693-6013
EMail:	Not reported
Fax Number:	Not reported
Modified By:	BKFALVEY
Date Last Modified:	11/19/2013

Tank Info:

Tank Number:	01
Tank ID:	44614
Tank Status:	Tank Converted to Non-Regulated Use
Material Name:	Tank Converted to Non-Regulated Use
Capacity Gallons:	3000
Install Date:	03/01/1982
Date Tank Closed:	Not reported
Registered:	True
Tank Location:	Underground
Tank Type:	Steel/carbon steel
Material Code:	0001
Common Name of Substance:	#2 Fuel Oil (On-Site Consumption)

Tightness Test Method:	21
Date Test:	10/11/2012
Next Test Date:	10/11/2017
Pipe Model:	Not reported
Modified By:	NRLOMBAR
Last Modified:	06/13/2014

Equipment Records:

L00 - Piping Leak Detection - None
C03 - Pipe Location - Aboveground/Underground Combination
E00 - Piping Secondary Containment - None
K00 - Spill Prevention - None
A00 - Tank Internal Protection - None
D01 - Pipe Type - Steel/Carbon Steel/Iron
G00 - Tank Secondary Containment - None
H99 - Tank Leak Detection - Other
I05 - Overfill - Vent Whistle

NEW YORK CLEARING HOUSE (Continued) **U001329651**

J02 - Dispenser - Suction Dispenser
B01 - Tank External Protection - Painted/Asphalt Coating
F00 - Pipe External Protection - None

NY MANIFEST:

EPA ID:	NYR000006056
Country:	USA

Mailing Info:

Name:	DAILY NEWS
Contact:	MARY RENOLDS
Address:	450 WEST 33RD STREET
City/State/Zip:	NEW YORK, NY 10001
Country:	USA
Phone:	000-000-0000

Manifest:

Document ID:	NYB6713343
Manifest Status:	Completed copy
Trans1 State ID:	PP8798
Trans2 State ID:	Not reported
Generator Ship Date:	06/21/1995
Trans1 Recv Date:	06/21/1995
Trans2 Recv Date:	/ /
TSD Site Recv Date:	06/23/1995
Part A Recv Date:	06/29/1995
Part B Recv Date:	07/07/1995
Generator EPA ID:	NYR000006056
Trans1 EPA ID:	NYD986974376
Trans2 EPA ID:	Not reported
TSDF ID:	NYD082785429
Waste Code:	D011 - SILVER 5.0 MG/L TCLP
Quantity:	00050
Units:	G - Gallons (liquids only)* (8.3 pounds)
Number of Containers:	002
Container Type:	DF - Fiberboard or plastic drums (glass)
Handling Method:	T Chemical, physical, or biological treatment.
Specific Gravity:	100
Year:	1995

B18 **LOT 9001,TAXBLOCK 729** **NY E DESIGNATION** **S111073167**
NNW **450 WEST 33 STREET** **N/A**
< 1/8 **MANHATTAN, NY 10001**
0.012 mi.
62 ft. **Site 7 of 14 in cluster B**

Relative:
Lower

Actual:
26 ft.

E DESIGNATION:

Tax Lot(s):	9001
E-No:	E-137
Effective Date:	1/19/2005
Satisfaction Date:	Not reported
Ceqr Number:	03DCP031M
Ulurp Number:	040499 ZMM, 040507 MMM, 040508 MMM, 040499A ZMM
Zoning Map No:	8b,8c,8d
Description:	Air Quality - HVAC fuel limited to natural gas
Borough Code:	MN

LOT 9001,TAXBLOCK 729 (Continued) **S111073167**

Community District:	104
Census Tract:	103
Census Block:	2002
School District:	02
City Council District:	03
Fire Company:	L021
Health Area:	15
Police Precinct:	010
Zone District 1:	M1-6
Zone District 2:	Not reported
Commercial Overlay1:	Not reported
Commercial Overlay2:	Not reported
Special Purpose District1:	Not reported
Special Purpose District2:	Not reported
All Components1:	M1-6
All Components2:	Not reported
Split Boundary Indicator:	N
Building Class:	O9
Land Use Category:	05
Number of Easements:	0
Owner, Type of Code:	P
Owner Name:	450 PARTNERS
Lot Area:	000134932
Total Building Floor Area:	00001445092
Commercial Floor Area:	00001445092
Office Floor Area:	00001399742
Retail Floor Area:	00000045350
Garage Floor Area:	00000000000
Storage Floor Area:	00000000000
Factory Floor Area:	00000000000
Other Floor Area:	00000000000
Floor Area,Total Bld Source Code:	7
Number of Buildings:	00001
Number of Floors:	014.00
Residential Units:	00000
Non and Residential Units:	00010
Lot Frontage:	0302.00
Lot Depth:	0455.00
Building Frontage:	0294.00
Building Depth:	0442.00
Proximity Code:	1
Irregular Lot Code:	Y
Lot Type:	3
Basement Type Grade:	5
Land Assessed Value:	00004860000
Total Assessed Value:	00076950000
Land Exempt Value:	00000000000
Total Exempt Value:	00000000000
Year Built:	1969
Year Built Code:	Not reported
Year Altered1:	1990
Year Altered2:	0000
Historic District Name:	Not reported
Landmark Name:	Not reported
Built Floor Area Ratio-Far:	0010.71
Maximum Allowable Far:	10.00
Borough Code:	1

LOT 9001,TAXBLOCK 729 (Continued) **S111073167**

Borough Tax Block And Lot:	1007299001
Condominium Number:	00000
Census Tract 2:	0103
X Coordinate:	Not reported
Y Coordinate:	Not reported
Zoning Map:	08D
Sanborn Map:	105S029
Tax Map:	1
E Designation No:	Not reported
Date of RPAD Data:	11/2005
Date of DCAS Data:	01/2006
Date of Zoning Data:	11/2005
Date of Major Property Data:	11/2005
Date of Landmark Data:	12/2005
Date of Base Map Data:	01/2006
Date of Mass Appraisal Data:	11/2005
Date of Political and Adm Data:	08/2005
Pluto-Base Map Indicator:	2

Tax Lot(s):	9001
E-No:	E-137
Effective Date:	1/19/2005
Satisfaction Date:	Not reported
Ceqr Number:	03DCP031M
Ulurp Number:	040499 ZMM, 040507 MMM, 040508 MMM, 040499A ZMM
Zoning Map No:	8b,8c,8d
Description:	Underground Gasoline Storage Tanks* Testing Protocol.
Borough Code:	MN
Community District:	104
Census Tract:	103
Census Block:	2002
School District:	02
City Council District:	03
Fire Company:	L021
Health Area:	15
Police Precinct:	010
Zone District 1:	M1-6
Zone District 2:	Not reported
Commercial Overlay1:	Not reported
Commercial Overlay2:	Not reported
Special Purpose District1:	Not reported
Special Purpose District2:	Not reported
All Components1:	M1-6
All Components2:	Not reported
Split Boundary Indicator:	N
Building Class:	O9
Land Use Category:	05
Number of Easements:	0
Owner, Type of Code:	P
Owner Name:	450 PARTNERS
Lot Area:	000134932
Total Building Floor Area:	00001445092
Commercial Floor Area:	00001445092
Office Floor Area:	00001399742
Retail Floor Area:	00000045350
Garage Floor Area:	00000000000
Storage Floor Area:	00000000000

LOT 9001,TAXBLOCK 729 (Continued) **S111073167**

Factory Floor Area:	00000000000
Other Floor Area:	00000000000
Floor Area,Total Bld Source Code:	7
Number of Buildings:	00001
Number of Floors:	014.00
Residential Units:	00000
Non and Residential Units:	00010
Lot Frontage:	0302.00
Lot Depth:	0455.00
Building Frontage:	0294.00
Building Depth:	0442.00
Proximity Code:	1
Irregular Lot Code:	Y
Lot Type:	3
Basement Type Grade:	5
Land Assessed Value:	00004860000
Total Assessed Value:	00076950000
Land Exempt Value:	00000000000
Total Exempt Value:	00000000000
Year Built:	1969
Year Built Code:	Not reported
Year Altered1:	1990
Year Altered2:	0000
Historic District Name:	Not reported
Landmark Name:	Not reported
Built Floor Area Ratio-Far:	0010.71
Maximum Allowable Far:	10.00
Borough Code:	1
Borough Tax Block And Lot:	1007299001
Condominium Number:	00000
Census Tract 2:	0103
X Coordinate:	Not reported
Y Coordinate:	Not reported
Zoning Map:	08D
Sanborn Map:	105S029
Tax Map:	1
E Designation No:	Not reported
Date of RPAD Data:	11/2005
Date of DCAS Data:	01/2006
Date of Zoning Data:	11/2005
Date of Major Property Data:	11/2005
Date of Landmark Data:	12/2005
Date of Base Map Data:	01/2006
Date of Mass Appraisal Data:	11/2005
Date of Political and Adm Data:	08/2005
Pluto-Base Map Indicator:	2

Tax Lot(s):	9001
E-No:	E-137
Effective Date:	1/19/2005
Satisfaction Date:	Not reported
Ceqr Number:	03DCP031M
Ulurp Number:	040499 ZMM, 040507 MMM, 040508 MMM, 040499A ZMM
Zoning Map No:	8b,8c,8d
Description:	Window Wall Attenuation & Alternate Ventilation
Borough Code:	MN
Community District:	104

LOT 9001,TAXBLOCK 729 (Continued) **S111073167**

Census Tract:	103
Census Block:	2002
School District:	02
City Council District:	03
Fire Company:	L021
Health Area:	15
Police Precinct:	010
Zone District 1:	M1-6
Zone District 2:	Not reported
Commercial Overlay1:	Not reported
Commercial Overlay2:	Not reported
Special Purpose District1:	Not reported
Special Purpose District2:	Not reported
All Components1:	M1-6
All Components2:	Not reported
Split Boundary Indicator:	N
Building Class:	O9
Land Use Category:	05
Number of Easements:	0
Owner, Type of Code:	P
Owner Name:	450 PARTNERS
Lot Area:	000134932
Total Building Floor Area:	00001445092
Commercial Floor Area:	00001445092
Office Floor Area:	00001399742
Retail Floor Area:	00000045350
Garage Floor Area:	00000000000
Storage Floor Area:	00000000000
Factory Floor Area:	00000000000
Other Floor Area:	00000000000
Floor Area,Total Bld Source Code:	7
Number of Buildings:	00001
Number of Floors:	014.00
Residential Units:	00000
Non and Residential Units:	00010
Lot Frontage:	0302.00
Lot Depth:	0455.00
Building Frontage:	0294.00
Building Depth:	0442.00
Proximity Code:	1
Irregular Lot Code:	Y
Lot Type:	3
Basement Type Grade:	5
Land Assessed Value:	00004860000
Total Assessed Value:	00076950000
Land Exempt Value:	00000000000
Total Exempt Value:	00000000000
Year Built:	1969
Year Built Code:	Not reported
Year Altered1:	1990
Year Altered2:	0000
Historic District Name:	Not reported
Landmark Name:	Not reported
Built Floor Area Ratio-Far:	0010.71
Maximum Allowable Far:	10.00
Borough Code:	1
Borough Tax Block And Lot:	1007299001

LOT 9001,TAXBLOCK 729 (Continued) **S111073167**

Condominium Number:	00000
Census Tract 2:	0103
X Coordinate:	Not reported
Y Coordinate:	Not reported
Zoning Map:	08D
Sanborn Map:	105S029
Tax Map:	1
E Designation No:	Not reported
Date of RPAD Data:	11/2005
Date of DCAS Data:	01/2006
Date of Zoning Data:	11/2005
Date of Major Property Data:	11/2005
Date of Landmark Data:	12/2005
Date of Base Map Data:	01/2006
Date of Mass Appraisal Data:	11/2005
Date of Political and Adm Data:	08/2005
Pluto-Base Map Indicator:	2

B19 **ARTCARVED INC** **RCRA NonGen / NLR** **1000168015**
NNW **450 W 33RD ST** **FINDS** **NYD053542015**
< 1/8 **NEW YORK, NY 10001**
0.012 mi.
62 ft. **Site 8 of 14 in cluster B**

Relative:
Lower

Actual:
26 ft.

RCRA NonGen / NLR:

Date form received by agency:	01/01/2007
Facility name:	ARTCARVED INC
Facility address:	450 W 33RD ST NEW YORK, NY 10001
EPA ID:	NYD053542015
Mailing address:	W 33RD ST NEW YORK, NY 10001
Contact:	Not reported
Contact address:	W 33RD ST NEW YORK, NY 10001
Contact country:	US
Contact telephone:	Not reported
Contact email:	Not reported
EPA Region:	02
Land type:	Facility is not located on Indian land. Additional information is not known.
Classification:	Non-Generator
Description:	Handler: Non-Generators do not presently generate hazardous waste

Owner/Operator Summary:

Owner/operator name:	LENOX INCORPORATED
Owner/operator address:	3190 PRINCETOWN AVENUE OPERCITY, NJ 99999
Owner/operator country:	US
Owner/operator telephone:	(609) 896-2800
Legal status:	Private
Owner/Operator Type:	Operator
Owner/Op start date:	Not reported
Owner/Op end date:	Not reported

Owner/operator name:	LENOX INC
Owner/operator address:	3190 PRINCETOWN AVE LAWRENCEVILLE, NJ 08648

ARTCARVED INC (Continued) **1000168015**

Owner/operator country: US
Owner/operator telephone: (609) 896-2800
Legal status: Private
Owner/Operator Type: Owner
Owner/Op start date: Not reported
Owner/Op end date: Not reported

Handler Activities Summary:
U.S. importer of hazardous waste: No
Mixed waste (haz. and radioactive): No
Recycler of hazardous waste: No
Transporter of hazardous waste: No
Treater, storer or disposer of HW: No
Underground injection activity: No
On-site burner exemption: No
Furnace exemption: No
Used oil fuel burner: No
Used oil processor: No
User oil refiner: No
Used oil fuel marketer to burner: No
Used oil Specification marketer: No
Used oil transfer facility: No
Used oil transporter: No

Historical Generators:
Date form received by agency: 01/01/2006
Site name: ARTCARVED INC
Classification: Not a generator, verified

Date form received by agency: 07/08/1999
Site name: ARTCARVED INC
Classification: Not a generator, verified

Date form received by agency: 11/19/1980
Site name: ARTCARVED INC
Classification: Not a generator, verified

Date form received by agency: 08/18/1980
Site name: ARTCARVED INC
Classification: Small Quantity Generator

Hazardous Waste Summary:
Waste code: F007
Waste name: SPENT CYANIDE PLATING BATH SOLUTIONS FROM ELECTROPLATING OPERATIONS

Waste code: K050
Waste name: HEAT EXCHANGER BUNDLE CLEANING SLUDGE FROM THE PETROLEUM REFINING INDUSTRY

Waste code: P098
Waste name: POTASSIUM CYANIDE

Waste code: P106
Waste name: SODIUM CYANIDE

Waste code: D000

ARTCARVED INC (Continued) **1000168015**

Waste name: Not Defined

Waste code: D001
Waste name: IGNITABLE HAZARDOUS WASTES ARE THOSE WASTES WHICH HAVE A FLASHPOINT OF LESS THAN 140 DEGREES FAHRENHEIT AS DETERMINED BY A PENSKY-MARTENS CLOSED CUP FLASH POINT TESTER. ANOTHER METHOD OF DETERMINING THE FLASH POINT OF A WASTE IS TO REVIEW THE MATERIAL SAFETY DATA SHEET, WHICH CAN BE OBTAINED FROM THE MANUFACTURER OR DISTRIBUTOR OF THE MATERIAL. LACQUER THINNER IS AN EXAMPLE OF A COMMONLY USED SOLVENT WHICH WOULD BE CONSIDERED AS IGNITABLE HAZARDOUS WASTE.

Waste code: D002
Waste name: A WASTE WHICH HAS A PH OF LESS THAN 2 OR GREATER THAN 12.5 IS CONSIDERED TO BE A CORROSIVE HAZARDOUS WASTE. SODIUM HYDROXIDE, A CAUSTIC SOLUTION WITH A HIGH PH, IS OFTEN USED BY INDUSTRIES TO CLEAN OR DEGREASE PARTS. HYDROCHLORIC ACID, A SOLUTION WITH A LOW PH, IS USED BY MANY INDUSTRIES TO CLEAN METAL PARTS PRIOR TO PAINTING. WHEN THESE CAUSTIC OR ACID SOLUTIONS BECOME CONTAMINATED AND MUST BE DISPOSED, THE WASTE WOULD BE A CORROSIVE HAZARDOUS WASTE.

Waste code: D003
Waste name: A MATERIAL IS CONSIDERED TO BE A REACTIVE HAZARDOUS WASTE IF IT IS NORMALLY UNSTABLE, REACTS VIOLENTLY WITH WATER, GENERATES TOXIC GASES WHEN EXPOSED TO WATER OR CORROSIVE MATERIALS, OR IF IT IS CAPABLE OF DETONATION OR EXPLOSION WHEN EXPOSED TO HEAT OR A FLAME. ONE EXAMPLE OF SUCH WASTE WOULD BY WASTE GUNPOWDER.

Waste code: F006
Waste name: WASTEWATER TREATMENT SLUDGES FROM ELECTROPLATING OPERATIONS EXCEPT FROM THE FOLLOWING PROCESSES: (1) SULFURIC ACID ANODIZING OF ALUMINUM; (2) TIN PLATING ON CARBON STEEL; (3) ZINC PLATING (SEGREGATED BASIS) ON CARBON STEEL; (4) ALUMINUM OR ZINC-ALUMINUM PLATING ON CARBON STEEL; (5) CLEANING/STRIPPING ASSOCIATED WITH TIN, ZINC AND ALUMINUM PLATING ON CARBON STEEL; AND (6) CHEMICAL ETCHING AND MILLING OF ALUMINUM.

Waste code: F007
Waste name: SPENT CYANIDE PLATING BATH SOLUTIONS FROM ELECTROPLATING OPERATIONS

Waste code: F008
Waste name: PLATING BATH RESIDUES FROM THE BOTTOM OF PLATING BATHS FROM ELECTROPLATING OPERATIONS WHERE CYANIDES ARE USED IN THE PROCESS.

Waste code: F009
Waste name: SPENT STRIPPING AND CLEANING BATH SOLUTIONS FROM ELECTROPLATING OPERATIONS WHERE CYANIDES ARE USED IN THE PROCESS.

Waste code: K050
Waste name: HEAT EXCHANGER BUNDLE CLEANING SLUDGE FROM THE PETROLEUM REFINING INDUSTRY

Waste code: P030
Waste name: CYANIDES (SOLUBLE CYANIDE SALTS), NOT OTHERWISE SPECIFIED

Waste code: P098
Waste name: POTASSIUM CYANIDE

ARTCARVED INC (Continued) **1000168015**

Waste code: P099
Waste name: ARGENTATE(1-), BIS(CYANO-C)-, POTASSIUM

Waste code: P104
Waste name: SILVER CYANIDE

Waste code: P106
Waste name: SODIUM CYANIDE

Waste code: U002
Waste name: ACETONE (I)

Waste code: U019
Waste name: BENZENE (I,T)

Violation Status: No violations found

Evaluation Action Summary:
Evaluation date: 03/26/1986
Evaluation: COMPLIANCE EVALUATION INSPECTION ON-SITE
Area of violation: Not reported
Date achieved compliance: Not reported
Evaluation lead agency: State

FINDS:

Registry ID: 110004359015

Environmental Interest/Information System
RCRAInfo is a national information system that supports the Resource Conservation and Recovery Act (RCRA) program through the tracking of events and activities related to facilities that generate, transport, and treat, store, or dispose of hazardous waste. RCRAInfo allows RCRA program staff to track the notification, permit, compliance, and corrective action activities required under RCRA.

B20 **DAILY NEWS LP NY HEADQUARTER** **RCRA NonGen / NLR** **1001028373**
NNW **450 W 33RD ST 3RD FLOOR** **FINDS** **NYR000006056**
< 1/8 **NEW YORK, NY 10001**
0.012 mi.
62 ft. **Site 9 of 14 in cluster B**

Relative:
Lower

Actual:
26 ft.

RCRA NonGen / NLR:
Date form received by agency: 01/01/2007
Facility name: DAILY NEWS LP NY HEADQUARTER
Facility address: 450 W 33RD ST 3RD FLOOR
EDITORAL DEPT
NEW YORK, NY 100012603
EPA ID: NYR000006056
Mailing address: W 33RD ST 3RD FLOOR
EDITORAL DEPT
NEW YORK, NY 100012681
Contact: Not reported
Contact address: W 33RD ST 3RD FLOOR
NEW YORK, NY 100012681
Contact country: US
Contact telephone: Not reported

DAILY NEWS LP NY HEADQUARTER (Continued) **1001028373**

Contact email: Not reported
EPA Region: 02
Classification: Non-Generator
Description: Handler: Non-Generators do not presently generate hazardous waste

Owner/Operator Summary:
Owner/operator name: THE JOHN HANCOCK MUTUAL LIFE
Owner/operator address: 450 W 33RD ST 3RD FLOOR
NEW YORK, NY 10001
Owner/operator country: US
Owner/operator telephone: (212) 947-7887
Legal status: Private
Owner/Operator Type: Operator
Owner/Op start date: 01/01/2001
Owner/Op end date: Not reported

Owner/operator name: THE JOHN HANCOCK MUTUAL LIFE
Owner/operator address: 450 W 33RD ST 3RD FLOOR
NEW YORK, NY 10001
Owner/operator country: US
Owner/operator telephone: (212) 947-7887
Legal status: Private
Owner/Operator Type: Owner
Owner/Op start date: 01/01/2001
Owner/Op end date: Not reported

Handler Activities Summary:
U.S. importer of hazardous waste: No
Mixed waste (haz. and radioactive): No
Recycler of hazardous waste: No
Transporter of hazardous waste: No
Treater, storer or disposer of HW: No
Underground injection activity: No
On-site burner exemption: No
Furnace exemption: No
Used oil fuel burner: No
Used oil processor: No
User oil refiner: No
Used oil fuel marketer to burner: No
Used oil Specification marketer: No
Used oil transfer facility: No
Used oil transporter: No

Historical Generators:
Date form received by agency: 01/01/2006
Site name: DAILY NEWS LP NY HEADQUARTER
Classification: Not a generator, verified

Date form received by agency: 07/08/1999
Site name: DAILY NEWS LP NY HEADQUARTER
Classification: Not a generator, verified

Date form received by agency: 06/06/1995
Site name: DAILY NEWS LP NY HEADQUARTER
Classification: Small Quantity Generator

DAILY NEWS LP NY HEADQUARTER (Continued) **1001028373**

Hazardous Waste Summary:

Waste code:	D007
Waste name:	CHROMIUM
Waste code:	D011
Waste name:	SILVER
Violation Status:	No violations found

FINDS:

Registry ID:	110009484290

Environmental Interest/Information System

RCRAInfo is a national information system that supports the Resource Conservation and Recovery Act (RCRA) program through the tracking of events and activities related to facilities that generate, transport, and treat, store, or dispose of hazardous waste. RCRAInfo allows RCRA program staff to track the notification, permit, compliance, and corrective action activities required under RCRA.

B21 **450 PARTNERS LLC** **NY UST** **U004197450**
NNW **450-460 WEST 33RD STREET** **N/A**
< 1/8 **NEW YORK, NY 10043**
0.012 mi.
64 ft. **Site 10 of 14 in cluster B**

Relative:
Lower

Actual:
26 ft.

UST:

Id/Status:	2-456721 / Active
Program Type:	PBS
Region:	STATE
DEC Region:	2
Expiration Date:	06/12/2017
UTM X:	584515.14193000004
UTM Y:	4511890.8678599996
Site Type:	Apartment Building/Office Building

Affiliation Records:

Site Id:	20149
Affiliation Type:	Mail Contact
Company Name:	Not reported
Contact Type:	Not reported
Contact Name:	JIM GERCO
Address1:	450-460 WEST 33RD STREET
Address2:	Not reported
City:	NEW YORK
State:	NY
Zip Code:	10001
Country Code:	001
Phone:	(212) 947-7887
EMail:	Not reported
Fax Number:	Not reported
Modified By:	MSBAPTIS
Date Last Modified:	7/26/2013
Site Id:	20149
Affiliation Type:	On-Site Operator

450 PARTNERS LLC (Continued) **U004197450**

Company Name:	450 PARTNERS LLC
Contact Type:	Not reported
Contact Name:	PETER MIFSUD
Address1:	Not reported
Address2:	Not reported
City:	Not reported
State:	NY
Zip Code:	Not reported
Country Code:	001
Phone:	(212) 947-7887
EMail:	Not reported
Fax Number:	Not reported
Modified By:	BKFALVEY
Date Last Modified:	11/19/2013

Site Id:	20149
Affiliation Type:	Emergency Contact
Company Name:	450 PARTNERS LLC
Contact Type:	Not reported
Contact Name:	PETER MIFSUD
Address1:	Not reported
Address2:	Not reported
City:	Not reported
State:	NN
Zip Code:	Not reported
Country Code:	999
Phone:	(646) 296-3466
EMail:	Not reported
Fax Number:	Not reported
Modified By:	BKFALVEY
Date Last Modified:	11/19/2013

Site Id:	20149
Affiliation Type:	Facility Owner
Company Name:	450 PARTNERS LLC
Contact Type:	PROPERTY MGR
Contact Name:	JIM GERCO
Address1:	450-460 WEST 33RD STREET
Address2:	Not reported
City:	NEW YORK
State:	NY
Zip Code:	10043
Country Code:	001
Phone:	(212) 947-7887
EMail:	Not reported
Fax Number:	Not reported
Modified By:	BKFALVEY
Date Last Modified:	11/19/2013

Tank Info:

Tank Number:	003
Tank ID:	249180
Tank Status:	In Service
Material Name:	In Service
Capacity Gallons:	3000
Install Date:	03/01/1982

450 PARTNERS LLC (Continued) **U004197450**

Date Tank Closed:	Not reported
Registered:	True
Tank Location:	Underground
Tank Type:	Steel/carbon steel
Tightness Test Method:	21
Date Test:	11/25/2013
Next Test Date:	11/25/2018
Pipe Model:	Not reported
Modified By:	BKFALVEY
Last Modified:	12/18/2013

Equipment Records:

B00 - Tank External Protection - None
C03 - Pipe Location - Aboveground/Underground Combination
E00 - Piping Secondary Containment - None
H00 - Tank Leak Detection - None
K00 - Spill Prevention - None
A01 - Tank Internal Protection - Epoxy Liner
D01 - Pipe Type - Steel/Carbon Steel/Iron
G00 - Tank Secondary Containment - None
I05 - Overfill - Vent Whistle
J02 - Dispenser - Suction Dispenser
F00 - Pipe External Protection - None
L00 - Piping Leak Detection - None

A22 **CON EDISON** **NY MANIFEST** **S117059968**
ENE **405 9 AV** **N/A**
< 1/8 **NEW YORK, NY 10001**
0.015 mi.
78 ft. **Site 12 of 23 in cluster A**

Relative:
Higher

Actual:
40 ft.

NY MANIFEST:

EPA ID:	NYP004521712
Country:	USA

Mailing Info:

Name:	CON EDISON
Contact:	CON EDISON
Address:	4 IRVING PL
Address 2:	15TH ST
City/State/Zip:	NEW YORK, NY 10001
Country:	USA
Phone:	Not reported

Manifest:

Document ID:	Not reported
Manifest Status:	Not reported
Trans1 State ID:	NJD003812047
Trans2 State ID:	Not reported
Generator Ship Date:	05/05/2014
Trans1 Recv Date:	05/05/2014
Trans2 Recv Date:	Not reported
TSD Site Recv Date:	05/07/2014
Part A Recv Date:	Not reported
Part B Recv Date:	Not reported
Generator EPA ID:	NYP004521712
Trans1 EPA ID:	Not reported

CON EDISON (Continued) **S117059968**

Trans2 EPA ID:	Not reported
TSDF ID:	NJD991291105
Waste Code:	Not reported
Quantity:	500
Units:	P - Pounds
Number of Containers:	1
Container Type:	TT - Cargo tank, tank trucks
Handling Method:	T Chemical, physical, or biological treatment.
Specific Gravity:	1
Year:	2014
Manifest Tracking Num:	002416762GBF
Import Ind:	N
Export Ind:	N
Discr Quantity Ind:	N
Discr Type Ind:	N
Discr Residue Ind:	N
Discr Partial Reject Ind:	N
Discr Full Reject Ind:	N
Manifest Ref Num:	Not reported
Alt Fac RCRA Id:	Not reported
Alt Fac Sign Date:	Not reported
Mgmt Method Type Code:	H110

B23 **MANHOLE #1110** **NY Spills** **S106127135**
NNW **453 WEST 33RD STREET** **N/A**
< 1/8 **MANHATTAN, NY**
0.015 mi.
79 ft. **Site 11 of 14 in cluster B**

Relative:
Lower

Actual:
26 ft.

SPILLS:

Facility ID:	0310766
Facility Type:	ER
DER Facility ID:	104546
Site ID:	120394
DEC Region:	2
Spill Date:	12/18/2003
Spill Number/Closed Date:	0310766 / 6/30/2005
Spill Cause:	Equipment Failure
Spill Class:	Known release with minimal potential for fire or hazard. DEC Response. Willing Responsible Party. Corrective action taken.
SWIS:	3101
Investigator:	SKARAKHA
Referred To:	Not reported
Reported to Dept:	12/18/2003
CID:	444
Water Affected:	Not reported
Spill Source:	Commercial/Industrial
Spill Notifier:	Responsible Party
Cleanup Ceased:	Not reported
Cleanup Meets Std:	False
Last Inspection:	Not reported
Recommended Penalty:	False
UST Trust:	False
Remediation Phase:	0
Date Entered In Computer:	12/18/2003
Spill Record Last Update:	6/30/2005
Spiller Name:	Not reported
Spiller Company:	Not reported

MANHOLE #1110 (Continued) **S106127135**

Spiller Address: Not reported
Spiller City,St,Zip: ***Update***, ZZ
Spiller Company: 001
Contact Name: ERT
Contact Phone: (212) 580-8383
DEC Memo: William J Curtin #50,Mechanic A, I & A South found apprx. 5gallons of transformer oil in top of approx. 3 gallons of water. He also sates that this is a bottom leak, and after inspection will be coming out OOE/2 on feeder M77.Update: At 15:13Called and informed E/V desk that clean up will be pending transformer removal, and for now oil absorbent has been put down and has made a dike aroundtransformer with oil absorbent.Update 12/18/03 called CIG spoke to K.Mcardle # 16516 @15:21hrs and told him of thethe "Opn Status" is now -PTRAN (Pending tranformer Removal)Update 12-18-03 @ 19:59Lab Sequence Number: 03-10076-001Analysis indicates the presence of a substance similar to a dielectric fluid.Update 12-18-03 @ 22:20ab Sequence Number: 03-10075-001\\TOTAL PCB 9 ppm.Lab Sequence Number: 03-10075-002TOTAL PCB 6 ppm Update: 3/12/04 @ 14:15 hrs.Jerry Gnall #19045, I&A Operating Supervisor reported that the transformer in tthis vault is scheduled to be drained and disconnected on the 3 to 11 pm shift on 3/12/04. An Under 50 tanker and crew has been scheduled.The transformer is scheduled to be removed and replaced on the midnight shift (3/13/04).Update: 03/12/04M.Grazia # 16040 Mech A, reports that drain and disconnet complete and that tanker removed 150 gallons from transformer, and 650 gallons of oil and water mixed from vault. (water from flush truck)3/13/04 08:32 E. Hulser # 39723 Cable/cleanup supervisor reports that the cleanup was completed at 08:00. The structure was double washed with Bio-Gen. The flush truck removed all debris & liquid. The spill tag # 38893 was removed. The transformer was removed & a new one installed.
Remarks: BOTTOM LEAK, CONTAINED, NO SEWER, WATERWAYS ,SMOKE OR FIRE. CLEAN UP IS PENDING REMOVAL OF TRANSFORMER;

Material:
Site ID: 120394
Operable Unit ID: 878414
Operable Unit: 01
Material ID: 499612
Material Code: 0020A
Material Name: TRANSFORMER OIL
Case No.: Not reported
Material FA: Petroleum
Quantity: 5
Units: Gallons
Recovered: No
Resource Affected: Not reported
Oxygenate: False

Tank Test:

B24 **CON EDISON** **NY MANIFEST** **S113918671**
NNW **FO 453 W 33 ST** **N/A**
< 1/8 **NEW YORK, NY 10001**
0.016 mi.
84 ft. **Site 12 of 14 in cluster B**

Relative:
Lower

Actual:
26 ft.

NY MANIFEST:

EPA ID:	NYP004347100
Country:	USA

Mailing Info:

Name:	CON EDISON
Contact:	CON EDISON
Address:	4 IRVING PLACE 15TH FLOOR
City/State/Zip:	NEW YORK, NY 10003
Country:	USA
Phone:	212-460-3770

Manifest:

Document ID:	Not reported
Manifest Status:	Not reported
Trans1 State ID:	NJD003812047
Trans2 State ID:	Not reported
Generator Ship Date:	08/16/2013
Trans1 Recv Date:	08/16/2013
Trans2 Recv Date:	Not reported
TSD Site Recv Date:	08/19/2013
Part A Recv Date:	Not reported
Part B Recv Date:	Not reported
Generator EPA ID:	NYP004347100
Trans1 EPA ID:	Not reported
Trans2 EPA ID:	Not reported
TSDF ID:	NJD991291105
Waste Code:	Not reported
Quantity:	150
Units:	P - Pounds
Number of Containers:	1
Container Type:	TT - Cargo tank, tank trucks
Handling Method:	T Chemical, physical, or biological treatment.
Specific Gravity:	1
Year:	2013
Manifest Tracking Num:	002220715GBF
Import Ind:	N
Export Ind:	N
Discr Quantity Ind:	N
Discr Type Ind:	N
Discr Residue Ind:	N
Discr Partial Reject Ind:	N
Discr Full Reject Ind:	N
Manifest Ref Num:	Not reported
Alt Fac RCRA Id:	Not reported
Alt Fac Sign Date:	Not reported
Mgmt Method Type Code:	H110

B25 **LOT 22,TAXBLOCK 731** **NY E DESIGNATION** **S108075882**
North **WEST 33 STREET** **N/A**
< 1/8 **MANHATTAN, NY 10001**
0.022 mi.
116 ft. **Site 13 of 14 in cluster B**

Relative:
Higher

Actual:
42 ft.

E DESIGNATION:

Tax Lot(s):	22
E-No:	E-137
Effective Date:	1/19/2005
Satisfaction Date:	Not reported
Ceqr Number:	03DCP031M
Ulurp Number:	040499 ZMM, 040507 MMM, 040508 MMM, 040499A ZMM
Zoning Map No:	8b,8c,8d
Description:	Underground Gasoline Storage Tanks* Testing Protocol.
Borough Code:	MN
Community District:	104
Census Tract:	103
Census Block:	2000
School District:	02
City Council District:	03
Fire Company:	L021
Health Area:	15
Police Precinct:	010
Zone District 1:	C6-4
Zone District 2:	Not reported
Commercial Overlay1:	Not reported
Commercial Overlay2:	Not reported
Special Purpose District1:	HY
Special Purpose District2:	Not reported
All Components1:	C6-4/HY
All Components2:	Not reported
Split Boundary Indicator:	N
Building Class:	G6
Land Use Category:	10
Number of Easements:	0
Owner, Type of Code:	Not reported
Owner Name:	WEIBRO RLTY CO
Lot Area:	000007406
Total Building Floor Area:	00000000000
Commercial Floor Area:	00000000000
Office Floor Area:	00000000000
Retail Floor Area:	00000000000
Garage Floor Area:	00000000000
Storage Floor Area:	00000000000
Factory Floor Area:	00000000000
Other Floor Area:	00000000000
Floor Area,Total Bld Source Code:	7
Number of Buildings:	00000
Number of Floors:	000.00
Residential Units:	00000
Non and Residential Units:	00000
Lot Frontage:	0075.00
Lot Depth:	0098.75
Building Frontage:	0000.00
Building Depth:	0000.00
Proximity Code:	0
Irregular Lot Code:	N
Lot Type:	5

LOT 22,TAXBLOCK 731 (Continued) **S108075882**

Basement Type Grade:	5
Land Assessed Value:	00000522000
Total Assessed Value:	00000522000
Land Exempt Value:	00000000000
Total Exempt Value:	00000000000
Year Built:	0000
Year Built Code:	Not reported
Year Altered1:	0000
Year Altered2:	0000
Historic District Name:	Not reported
Landmark Name:	Not reported
Built Floor Area Ratio-Far:	0000.00
Maximum Allowable Far:	10.00
Borough Code:	1
Borough Tax Block And Lot:	1007310022
Condominium Number:	00000
Census Tract 2:	0103
X Coordinate:	0984776
Y Coordinate:	0213809
Zoning Map:	08D
Sanborn Map:	105S018
Tax Map:	10302
E Designation No:	E-137
Date of RPAD Data:	11/2005
Date of DCAS Data:	01/2006
Date of Zoning Data:	11/2005
Date of Major Property Data:	11/2005
Date of Landmark Data:	12/2005
Date of Base Map Data:	01/2006
Date of Mass Appraisal Data:	11/2005
Date of Political and Adm Data:	08/2005
Pluto-Base Map Indicator:	1

Tax Lot(s):	22
E-No:	E-137
Effective Date:	1/19/2005
Satisfaction Date:	Not reported
Ceqr Number:	03DCP031M
Ulurp Number:	040499 ZMM, 040507 MMM, 040508 MMM, 040499A ZMM
Zoning Map No:	8b,8c,8d
Description:	Window Wall Attenuation & Alternate Ventilation
Borough Code:	MN
Community District:	104
Census Tract:	103
Census Block:	2000
School District:	02
City Council District:	03
Fire Company:	L021
Health Area:	15
Police Precinct:	010
Zone District 1:	C6-4
Zone District 2:	Not reported
Commercial Overlay1:	Not reported
Commercial Overlay2:	Not reported
Special Purpose District1:	HY
Special Purpose District2:	Not reported
All Components1:	C6-4/HY

LOT 22,TAXBLOCK 731 (Continued) **S108075882**

All Components2:	Not reported
Split Boundary Indicator:	N
Building Class:	G6
Land Use Category:	10
Number of Easements:	0
Owner, Type of Code:	Not reported
Owner Name:	WEIBRO RLTY CO
Lot Area:	000007406
Total Building Floor Area:	00000000000
Commercial Floor Area:	00000000000
Office Floor Area:	00000000000
Retail Floor Area:	00000000000
Garage Floor Area:	00000000000
Storage Floor Area:	00000000000
Factory Floor Area:	00000000000
Other Floor Area:	00000000000
Floor Area,Total Bld Source Code:	7
Number of Buildings:	00000
Number of Floors:	000.00
Residential Units:	00000
Non and Residential Units:	00000
Lot Frontage:	0075.00
Lot Depth:	0098.75
Building Frontage:	0000.00
Building Depth:	0000.00
Proximity Code:	0
Irregular Lot Code:	N
Lot Type:	5
Basement Type Grade:	5
Land Assessed Value:	00000522000
Total Assessed Value:	00000522000
Land Exempt Value:	00000000000
Total Exempt Value:	00000000000
Year Built:	0000
Year Built Code:	Not reported
Year Altered1:	0000
Year Altered2:	0000
Historic District Name:	Not reported
Landmark Name:	Not reported
Built Floor Area Ratio-Far:	0000.00
Maximum Allowable Far:	10.00
Borough Code:	1
Borough Tax Block And Lot:	1007310022
Condominium Number:	00000
Census Tract 2:	0103
X Coordinate:	0984776
Y Coordinate:	0213809
Zoning Map:	08D
Sanborn Map:	105S018
Tax Map:	10302
E Designation No:	E-137
Date of RPAD Data:	11/2005
Date of DCAS Data:	01/2006
Date of Zoning Data:	11/2005
Date of Major Property Data:	11/2005
Date of Landmark Data:	12/2005
Date of Base Map Data:	01/2006

LOT 22,TAXBLOCK 731 (Continued) **S108075882**

Date of Mass Appraisal Data: 11/2005
Date of Political and Adm Data: 08/2005
Pluto-Base Map Indicator: 1

A26
ENE
< 1/8
0.024 mi.
126 ft.

LOT 39,TAXBLOCK 731
411 9 AVENUE
MANHATTAN, NY 10001

NY E DESIGNATION **S108075952**
N/A

Site 13 of 23 in cluster A

Relative:
Higher

Actual:
40 ft.

E DESIGNATION:

Tax Lot(s):	39
E-No:	E-137
Effective Date:	1/19/2005
Satisfaction Date:	Not reported
Ceqr Number:	03DCP031M
Ulurp Number:	040499 ZMM, 040507 MMM, 040508 MMM, 040499A ZMM
Zoning Map No:	8b,8c,8d
Description:	Window Wall Attenuation & Alternate Ventilation
Borough Code:	MN
Community District:	104
Census Tract:	103
Census Block:	2000
School District:	02
City Council District:	03
Fire Company:	L021
Health Area:	15
Police Precinct:	010
Zone District 1:	C6-4
Zone District 2:	Not reported
Commercial Overlay1:	Not reported
Commercial Overlay2:	Not reported
Special Purpose District1:	HY
Special Purpose District2:	Not reported
All Components1:	C6-4/HY
All Components2:	Not reported
Split Boundary Indicator:	N
Building Class:	K1
Land Use Category:	05
Number of Easements:	0
Owner, Type of Code:	P
Owner Name:	411 9TH AVENUE REALTY
Lot Area:	000001975
Total Building Floor Area:	00000002000
Commercial Floor Area:	00000002000
Office Floor Area:	00000000000
Retail Floor Area:	00000002000
Garage Floor Area:	00000000000
Storage Floor Area:	00000000000
Factory Floor Area:	00000000000
Other Floor Area:	00000000000
Floor Area,Total Bld Source Code:	7
Number of Buildings:	00001
Number of Floors:	001.00
Residential Units:	00000
Non and Residential Units:	00002
Lot Frontage:	0019.75
Lot Depth:	0100.00

LOT 39,TAXBLOCK 731 (Continued) **S108075952**

Building Frontage:	0015.00
Building Depth:	0096.00
Proximity Code:	2
Irregular Lot Code:	N
Lot Type:	3
Basement Type Grade:	5
Land Assessed Value:	00000129150
Total Assessed Value:	00000368100
Land Exempt Value:	00000000000
Total Exempt Value:	00000000000
Year Built:	1940
Year Built Code:	Not reported
Year Altered1:	1988
Year Altered2:	0000
Historic District Name:	Not reported
Landmark Name:	Not reported
Built Floor Area Ratio-Far:	0001.01
Maximum Allowable Far:	10.00
Borough Code:	1
Borough Tax Block And Lot:	1007310039
Condominium Number:	00000
Census Tract 2:	0103
X Coordinate:	0985074
Y Coordinate:	0213604
Zoning Map:	08D
Sanborn Map:	105S018
Tax Map:	10302
E Designation No:	E-137
Date of RPAD Data:	11/2005
Date of DCAS Data:	01/2006
Date of Zoning Data:	11/2005
Date of Major Property Data:	11/2005
Date of Landmark Data:	12/2005
Date of Base Map Data:	01/2006
Date of Mass Appraisal Data:	11/2005
Date of Political and Adm Data:	08/2005
Pluto-Base Map Indicator:	1

B27 **221662; 453 W 33 ST** **NY Spills** **S110750552**
NNW **453 W 33 ST** **N/A**
< 1/8 **MANHATTAN, NY**
0.024 mi.
127 ft. **Site 14 of 14 in cluster B**

Relative:
Lower

Actual:
26 ft.

SPILLS:

Facility ID:	1009121
Facility Type:	ER
DER Facility ID:	397480
Site ID:	442500
DEC Region:	2
Spill Date:	5/27/2010
Spill Number/Closed Date:	1009121 / 3/30/2011
Spill Cause:	Unknown
Spill Class:	Possible release with minimal potential for fire or hazard or Known release with no damage. DEC Response. Willing Responsible Party. Corrective action taken.
SWIS:	3101
Investigator:	DMPOKRZY

221662; 453 W 33 ST (Continued) **S110750552**

Referred To:	Not reported
Reported to Dept:	6/30/2010
CID:	Not reported
Water Affected:	Not reported
Spill Source:	Commercial/Industrial
Spill Notifier:	Responsible Party
Cleanup Ceased:	Not reported
Cleanup Meets Std:	False
Last Inspection:	Not reported
Recommended Penalty:	False
UST Trust:	False
Remediation Phase:	0
Date Entered In Computer:	11/24/2010
Spill Record Last Update:	11/24/2010
Spiller Name:	ERT DESK
Spiller Company:	CON EDISON
Spiller Address:	5030 BROADWAY
Spiller City,St,Zip:	New York, NY
Spiller Company:	001
Contact Name:	ERT DESK
Contact Phone:	(212) 580-8383
DEC Memo:	3/30/2011 - See eDocs for Con Ed report detailing cleanup and closure. Not reported
Remarks:	Street Address = 453 W 33 ST & 10 AVESpill Volume = 2Unit of Measure = GallonsSubstance Name = Unknown OilCause Reason = UnknownStatus Reason = Operational Necessity for Business Units Other Than S&TO or SSO

Material:

Site ID:	442500
Operable Unit ID:	1193002
Operable Unit:	01
Material ID:	2188302
Material Code:	0066A
Material Name:	UNKNOWN PETROLEUM
Case No.:	Not reported
Material FA:	Petroleum
Quantity:	2
Units:	Gallons
Recovered:	Not reported
Resource Affected:	Not reported
Oxygenate:	False

Tank Test:

A28 **LOT 40,TAXBLOCK 731** **NY E DESIGNATION** **S108075956**
ENE **413 9 AVENUE** **N/A**
< 1/8 **MANHATTAN, NY 10001**
0.027 mi.
142 ft. **Site 14 of 23 in cluster A**

Relative:
Higher

Actual:
40 ft.

E DESIGNATION:

Tax Lot(s):	40
E-No:	E-137
Effective Date:	1/19/2005
Satisfaction Date:	Not reported
Ceqr Number:	03DCP031M

LOT 40,TAXBLOCK 731 (Continued) **S108075956**

Ulurp Number:	040499 ZMM, 040507 MMM, 040508 MMM, 040499A ZMM
Zoning Map No:	8b,8c,8d
Description:	Window Wall Attenuation & Alternate Ventilation
Borough Code:	MN
Community District:	104
Census Tract:	103
Census Block:	2000
School District:	02
City Council District:	03
Fire Company:	L021
Health Area:	15
Police Precinct:	010
Zone District 1:	C6-4
Zone District 2:	Not reported
Commercial Overlay1:	Not reported
Commercial Overlay2:	Not reported
Special Purpose District1:	HY
Special Purpose District2:	Not reported
All Components1:	C6-4/HY
All Components2:	Not reported
Split Boundary Indicator:	N
Building Class:	S5
Land Use Category:	04
Number of Easements:	0
Owner, Type of Code:	Not reported
Owner Name:	ROMEO-KILO CORP
Lot Area:	000001975
Total Building Floor Area:	00000003552
Commercial Floor Area:	00000000880
Office Floor Area:	00000000000
Retail Floor Area:	00000000880
Garage Floor Area:	00000000000
Storage Floor Area:	00000000000
Factory Floor Area:	00000000000
Other Floor Area:	00000000000
Floor Area,Total Bld Source Code:	7
Number of Buildings:	00002
Number of Floors:	004.00
Residential Units:	00006
Non and Residential Units:	00007
Lot Frontage:	0019.75
Lot Depth:	0100.00
Building Frontage:	0020.00
Building Depth:	0045.00
Proximity Code:	3
Irregular Lot Code:	N
Lot Type:	5
Basement Type Grade:	5
Land Assessed Value:	00000027945
Total Assessed Value:	00000107308
Land Exempt Value:	00000000000
Total Exempt Value:	00000000000
Year Built:	1926
Year Built Code:	E
Year Altered1:	0000
Year Altered2:	0000
Historic District Name:	Not reported

LOT 40,TAXBLOCK 731 (Continued) **S108075956**

Landmark Name:	Not reported
Built Floor Area Ratio-Far:	0001.80
Maximum Allowable Far:	10.00
Borough Code:	1
Borough Tax Block And Lot:	1007310040
Condominium Number:	00000
Census Tract 2:	0103
X Coordinate:	0985116
Y Coordinate:	0213606
Zoning Map:	08D
Sanborn Map:	105S018
Tax Map:	10302
E Designation No:	E-137
Date of RPAD Data:	11/2005
Date of DCAS Data:	01/2006
Date of Zoning Data:	11/2005
Date of Major Property Data:	11/2005
Date of Landmark Data:	12/2005
Date of Base Map Data:	01/2006
Date of Mass Appraisal Data:	11/2005
Date of Political and Adm Data:	08/2005
Pluto-Base Map Indicator:	1

A29 **EDR US Hist Auto Stat** **1015480436**
ENE **412 9TH AVE** **N/A**
< 1/8 **NEW YORK, NY 10001**
0.028 mi.
146 ft. **Site 15 of 23 in cluster A**

Relative:
Higher

Actual:
40 ft.

EDR Historical Auto Stations:

Name:	CAR REPAIR 24 HOUR
Year:	2004
Address:	412 9TH AVE
Name:	CAR REPAIR 24 HOUR
Year:	2010
Address:	412 9TH AVE
Name:	CAR REPAIR 24 HOUR
Year:	2011
Address:	412 9TH AVE
Name:	CAR REPAIR 24 HOUR
Year:	2012
Address:	412 9TH AVE

A30 **LOT 41,TAXBLOCK 731** **NY E DESIGNATION** **S108075963**
ENE **415 9 AVENUE** **N/A**
< 1/8 **MANHATTAN, NY 10001**
0.030 mi.
159 ft. **Site 16 of 23 in cluster A**

Relative:
Higher

Actual:
40 ft.

E DESIGNATION:

Tax Lot(s):	41
E-No:	E-137
Effective Date:	1/19/2005

LOT 41,TAXBLOCK 731 (Continued) **S108075963**

Satisfaction Date:	Not reported
Ceqr Number:	03DCP031M
Ulurp Number:	040499 ZMM, 040507 MMM, 040508 MMM, 040499A ZMM
Zoning Map No:	8b,8c,8d
Description:	Window Wall Attenuation & Alternate Ventilation
Borough Code:	MN
Community District:	104
Census Tract:	103
Census Block:	2000
School District:	02
City Council District:	03
Fire Company:	L021
Health Area:	15
Police Precinct:	010
Zone District 1:	C6-4
Zone District 2:	Not reported
Commercial Overlay1:	Not reported
Commercial Overlay2:	Not reported
Special Purpose District1:	HY
Special Purpose District2:	Not reported
All Components1:	C6-4/HY
All Components2:	Not reported
Split Boundary Indicator:	N
Building Class:	C4
Land Use Category:	02
Number of Easements:	0
Owner, Type of Code:	P
Owner Name:	ROMEO-KILO CORP.
Lot Area:	000003950
Total Building Floor Area:	00000007000
Commercial Floor Area:	00000001750
Office Floor Area:	00000000000
Retail Floor Area:	00000001750
Garage Floor Area:	00000000000
Storage Floor Area:	00000000000
Factory Floor Area:	00000000000
Other Floor Area:	00000000000
Floor Area,Total Bld Source Code:	7
Number of Buildings:	00001
Number of Floors:	004.00
Residential Units:	00006
Non and Residential Units:	00009
Lot Frontage:	0039.50
Lot Depth:	0100.00
Building Frontage:	0040.00
Building Depth:	0063.00
Proximity Code:	3
Irregular Lot Code:	N
Lot Type:	5
Basement Type Grade:	5
Land Assessed Value:	00000062274
Total Assessed Value:	00000209952
Land Exempt Value:	00000000000
Total Exempt Value:	00000000000
Year Built:	1926
Year Built Code:	E
Year Altered1:	0000

LOT 41,TAXBLOCK 731 (Continued) **S108075963**

Year Altered2:	0000
Historic District Name:	Not reported
Landmark Name:	Not reported
Built Floor Area Ratio-Far:	0001.77
Maximum Allowable Far:	10.00
Borough Code:	1
Borough Tax Block And Lot:	1007310041
Condominium Number:	00000
Census Tract 2:	0103
X Coordinate:	0985097
Y Coordinate:	0213648
Zoning Map:	08D
Sanborn Map:	105S018
Tax Map:	10302
E Designation No:	E-137
Date of RPAD Data:	11/2005
Date of DCAS Data:	01/2006
Date of Zoning Data:	11/2005
Date of Major Property Data:	11/2005
Date of Landmark Data:	12/2005
Date of Base Map Data:	01/2006
Date of Mass Appraisal Data:	11/2005
Date of Political and Adm Data:	08/2005
Pluto-Base Map Indicator:	1

C31 **NY CLEARINGHOUSE - TTF** **NY LTANKS** **S112231212**
WNW **450 W33RD ST** **N/A**
< 1/8 **NEW YORK, NY**
0.033 mi.
174 ft. **Site 1 of 3 in cluster C**

Relative:
Lower

Actual:
24 ft.

LTANKS:

Site ID:	468686
Spill Number/Closed Date:	1205721 / 2/28/2013
Spill Date:	9/8/2012
Spill Cause:	Tank Test Failure
Spill Source:	Commercial/Industrial
Spill Class:	Known release with minimal potential for fire or hazard. DEC Response. Willing Responsible Party. Corrective action taken.
Cleanup Ceased:	Not reported
Cleanup Meets Standard:	False
SWIS:	3101
Investigator:	TJDEMEO
Referred To:	Not reported
Reported to Dept:	9/8/2012
CID:	Not reported
Water Affected:	Not reported
Spill Notifier:	Other
Last Inspection:	Not reported
Recommended Penalty:	False
UST Involvement:	False
Remediation Phase:	0
Date Entered In Computer:	9/8/2012
Spill Record Last Update:	2/28/2013
Spiller Name:	ERIK DEITZ
Spiller Company:	NY CLEARINGHOUSE
Spiller Address:	450 W33RD ST
Spiller City,St,Zip:	NEW YORK, NY

NY CLEARINGHOUSE - TTF (Continued) **S112231212**

Spiller County: 999
Spiller Contact: JIM YANCY
Spiller Phone: 3364048264
Spiller Extention: Not reported
DEC Region: 2
DER Facility ID: 422967
DEC Memo: TTF was sent out toBROADWAY REAL ESTATE SERVICES450-460 WEST 33RD STREET NEW YORK, NY 10043 ATTN: JAVIER CORRIPIO ** PBS 2-456721 **2/26/13 TJDFile review. Tank failed tightness test on 9/8/12 - intially reported as a wet leak. Tank was uncovered and corrosion was identified at tank top fittings and associated piping. Repairs were performed and a tank only (isolation test) was performed on 10/2/12 which passed. A complete system tightness test was then permformed on 10/11/12, also with passing results. Contractor has provided the following statement in their closure report, "Throughout excavation operations, close inspections indicated neither visual nor olfactory evidence of petroleum contamination, confirming that there was no loss of product into the subsurface." all required closure documentation has been submitted and uploaded to EDOCS. No further action is required at this time.
Remarks: Not reported

Material:
Site ID: 468686
Operable Unit ID: 1218603
Operable Unit: 01
Material ID: 2217006
Material Code: 0001A
Material Name: #2 Fuel Oil
Case No.: Not reported
Material FA: Petroleum
Quantity: 0
Units: Not reported
Recovered: Not reported
Resource Affected: Not reported
Oxygenate: False

Tank Test:

A32 **CON EDISON** **NY MANIFEST** **S117059969**
ENE **417 9 AVE** **N/A**
< 1/8 **NEW YORK, NY 10001**
0.033 mi.
176 ft. **Site 17 of 23 in cluster A**

Relative:
Higher

Actual:
40 ft.

NY MANIFEST:
EPA ID: NYP004509111
Country: USA

Mailing Info:
Name: CON EDISON
Contact: CON EDISON
Address: 4 IRVING PL
Address 2: 15TH FL
City/State/Zip: NEW YORK, NY 10003
Country: USA

CON EDISON (Continued) **S117059969**

Phone: Not reported

NY MANIFEST:

No Manifest Records Available

EPA ID: NYP004609111
Country: USA

Mailing Info:
Name: CON EDISON
Contact: TOM TEELING
Address: 4 IRVING PLACE 15TH FLOOR
City/State/Zip: NEW YORK, NY 10003
Country: USA
Phone: Not reported

Manifest:

Document ID: Not reported
Manifest Status: Not reported
Trans1 State ID: NJD003812047
Trans2 State ID: Not reported
Generator Ship Date: 07/28/2014
Trans1 Recv Date: 07/28/2014
Trans2 Recv Date: Not reported
TSD Site Recv Date: 07/29/2014
Part A Recv Date: Not reported
Part B Recv Date: Not reported
Generator EPA ID: NYP004609111
Trans1 EPA ID: Not reported
Trans2 EPA ID: Not reported
TSDF ID: NJD991291105
Waste Code: Not reported
Quantity: 500
Units: P - Pounds
Number of Containers: 1
Container Type: TT - Cargo tank, tank trucks
Handling Method: T Chemical, physical, or biological treatment.
Specific Gravity: 1
Year: 2014
Manifest Tracking Num: 002608591GBF
Import Ind: N
Export Ind: N
Discr Quantity Ind: N
Discr Type Ind: N
Discr Residue Ind: N
Discr Partial Reject Ind: N
Discr Full Reject Ind: N
Manifest Ref Num: Not reported
Alt Fac RCRA Id: Not reported
Alt Fac Sign Date: Not reported
Mgmt Method Type Code: H110

EPA ID: NYP004521720
Country: USA

Mailing Info:

CON EDISON (Continued) **S117059969**

Name:	CON EDISON
Contact:	CON EDISON
Address:	4 IRVING PL
Address 2:	15TH ST
City/State/Zip:	NEW YORK, NY 10001
Country:	USA
Phone:	Not reported

Manifest:

Document ID:	Not reported
Manifest Status:	Not reported
Trans1 State ID:	NJD003812047
Trans2 State ID:	Not reported
Generator Ship Date:	05/05/2014
Trans1 Recv Date:	05/05/2014
Trans2 Recv Date:	Not reported
TSD Site Recv Date:	05/07/2014
Part A Recv Date:	Not reported
Part B Recv Date:	Not reported
Generator EPA ID:	NYP004521720
Trans1 EPA ID:	Not reported
Trans2 EPA ID:	Not reported
TSDF ID:	NJD991291105
Waste Code:	Not reported
Quantity:	500
Units:	P - Pounds
Number of Containers:	1
Container Type:	TT - Cargo tank, tank trucks
Handling Method:	T Chemical, physical, or biological treatment.
Specific Gravity:	1
Year:	2014
Manifest Tracking Num:	002416761GBF
Import Ind:	N
Export Ind:	N
Discr Quantity Ind:	N
Discr Type Ind:	N
Discr Residue Ind:	N
Discr Partial Reject Ind:	N
Discr Full Reject Ind:	N
Manifest Ref Num:	Not reported
Alt Fac RCRA Id:	Not reported
Alt Fac Sign Date:	Not reported
Mgmt Method Type Code:	H110

A33 **LOT 43,TAXBLOCK 731** **NY E DESIGNATION** **S108075973**
ENE **419 9 AVENUE** **N/A**
< 1/8 **MANHATTAN, NY 10001**
0.037 mi.
193 ft. **Site 18 of 23 in cluster A**

Relative:
Higher

Actual:
40 ft.

E DESIGNATION:

Tax Lot(s):	43
E-No:	E-137
Effective Date:	1/19/2005
Satisfaction Date:	Not reported
Ceqr Number:	03DCP031M

LOT 43,TAXBLOCK 731 (Continued) **S108075973**

Ulurp Number:	040499 ZMM, 040507 MMM, 040508 MMM, 040499A ZMM
Zoning Map No:	8b,8c,8d
Description:	Underground Gasoline Storage Tanks* Testing Protocol.
Borough Code:	MN
Community District:	104
Census Tract:	103
Census Block:	2000
School District:	02
City Council District:	03
Fire Company:	L021
Health Area:	15
Police Precinct:	010
Zone District 1:	C6-4
Zone District 2:	Not reported
Commercial Overlay1:	Not reported
Commercial Overlay2:	Not reported
Special Purpose District1:	HY
Special Purpose District2:	Not reported
All Components1:	C6-4/HY
All Components2:	Not reported
Split Boundary Indicator:	N
Building Class:	S3
Land Use Category:	04
Number of Easements:	0
Owner, Type of Code:	Not reported
Owner Name:	RUTH COWAN
Lot Area:	000001975
Total Building Floor Area:	00000004738
Commercial Floor Area:	00000001180
Office Floor Area:	00000000000
Retail Floor Area:	00000001180
Garage Floor Area:	00000000000
Storage Floor Area:	00000000000
Factory Floor Area:	00000000000
Other Floor Area:	00000000000
Floor Area,Total Bld Source Code:	7
Number of Buildings:	00002
Number of Floors:	004.00
Residential Units:	00003
Non and Residential Units:	00004
Lot Frontage:	0019.75
Lot Depth:	0100.00
Building Frontage:	0020.00
Building Depth:	0096.00
Proximity Code:	3
Irregular Lot Code:	N
Lot Type:	5
Basement Type Grade:	5
Land Assessed Value:	00000099900
Total Assessed Value:	00000206749
Land Exempt Value:	00000000000
Total Exempt Value:	00000000000
Year Built:	1930
Year Built Code:	Not reported
Year Altered1:	0000
Year Altered2:	0000
Historic District Name:	Not reported

LOT 43,TAXBLOCK 731 (Continued) **S108075973**

Landmark Name:	Not reported
Built Floor Area Ratio-Far:	0002.40
Maximum Allowable Far:	10.00
Borough Code:	1
Borough Tax Block And Lot:	1007310043
Condominium Number:	00000
Census Tract 2:	0103
X Coordinate:	0985145
Y Coordinate:	0213657
Zoning Map:	08D
Sanborn Map:	105S018
Tax Map:	10302
E Designation No:	E-137
Date of RPAD Data:	11/2005
Date of DCAS Data:	01/2006
Date of Zoning Data:	11/2005
Date of Major Property Data:	11/2005
Date of Landmark Data:	12/2005
Date of Base Map Data:	01/2006
Date of Mass Appraisal Data:	11/2005
Date of Political and Adm Data:	08/2005
Pluto-Base Map Indicator:	1

Tax Lot(s):	43
E-No:	E-137
Effective Date:	1/19/2005
Satisfaction Date:	Not reported
Ceqr Number:	03DCP031M
Ulurp Number:	040499 ZMM, 040507 MMM, 040508 MMM, 040499A ZMM
Zoning Map No:	8b,8c,8d
Description:	Window Wall Attenuation & Alternate Ventilation
Borough Code:	MN
Community District:	104
Census Tract:	103
Census Block:	2000
School District:	02
City Council District:	03
Fire Company:	L021
Health Area:	15
Police Precinct:	010
Zone District 1:	C6-4
Zone District 2:	Not reported
Commercial Overlay1:	Not reported
Commercial Overlay2:	Not reported
Special Purpose District1:	HY
Special Purpose District2:	Not reported
All Components1:	C6-4/HY
All Components2:	Not reported
Split Boundary Indicator:	N
Building Class:	S3
Land Use Category:	04
Number of Easements:	0
Owner, Type of Code:	Not reported
Owner Name:	RUTH COWAN
Lot Area:	000001975
Total Building Floor Area:	00000004738
Commercial Floor Area:	00000001180

LOT 43,TAXBLOCK 731 (Continued) **S108075973**

Office Floor Area:	00000000000
Retail Floor Area:	00000001180
Garage Floor Area:	00000000000
Storage Floor Area:	00000000000
Factory Floor Area:	00000000000
Other Floor Area:	00000000000
Floor Area,Total Bld Source Code:	7
Number of Buildings:	00002
Number of Floors:	004.00
Residential Units:	00003
Non and Residential Units:	00004
Lot Frontage:	0019.75
Lot Depth:	0100.00
Building Frontage:	0020.00
Building Depth:	0096.00
Proximity Code:	3
Irregular Lot Code:	N
Lot Type:	5
Basement Type Grade:	5
Land Assessed Value:	00000099900
Total Assessed Value:	00000206749
Land Exempt Value:	00000000000
Total Exempt Value:	00000000000
Year Built:	1930
Year Built Code:	Not reported
Year Altered1:	0000
Year Altered2:	0000
Historic District Name:	Not reported
Landmark Name:	Not reported
Built Floor Area Ratio-Far:	0002.40
Maximum Allowable Far:	10.00
Borough Code:	1
Borough Tax Block And Lot:	1007310043
Condominium Number:	00000
Census Tract 2:	0103
X Coordinate:	0985145
Y Coordinate:	0213657
Zoning Map:	08D
Sanborn Map:	105S018
Tax Map:	10302
E Designation No:	E-137
Date of RPAD Data:	11/2005
Date of DCAS Data:	01/2006
Date of Zoning Data:	11/2005
Date of Major Property Data:	11/2005
Date of Landmark Data:	12/2005
Date of Base Map Data:	01/2006
Date of Mass Appraisal Data:	11/2005
Date of Political and Adm Data:	08/2005
Pluto-Base Map Indicator:	1

A34 ENE < 1/8 0.040 mi. 210 ft. | **LOT 44,TAXBLOCK 731**
421 9 AVENUE
MANHATTAN, NY 10001

Site 19 of 23 in cluster A

NY E DESIGNATION | **S108075977**
N/A

Relative: Higher

Actual: 40 ft.

E DESIGNATION:

Tax Lot(s):	44
E-No:	E-137
Effective Date:	1/19/2005
Satisfaction Date:	Not reported
Ceqr Number:	03DCP031M
Ulurp Number:	040499 ZMM, 040507 MMM, 040508 MMM, 040499A ZMM
Zoning Map No:	8b,8c,8d
Description:	Window Wall Attenuation & Alternate Ventilation
Borough Code:	MN
Community District:	104
Census Tract:	103
Census Block:	2000
School District:	02
City Council District:	03
Fire Company:	L021
Health Area:	15
Police Precinct:	010
Zone District 1:	C6-4
Zone District 2:	Not reported
Commercial Overlay1:	Not reported
Commercial Overlay2:	Not reported
Special Purpose District1:	HY
Special Purpose District2:	Not reported
All Components1:	C6-4/HY
All Components2:	Not reported
Split Boundary Indicator:	N
Building Class:	K2
Land Use Category:	05
Number of Easements:	0
Owner, Type of Code:	Not reported
Owner Name:	421 9TH AVE CORP
Lot Area:	000001580
Total Building Floor Area:	00000002962
Commercial Floor Area:	00000002962
Office Floor Area:	00000000000
Retail Floor Area:	00000002962
Garage Floor Area:	00000000000
Storage Floor Area:	00000000000
Factory Floor Area:	00000000000
Other Floor Area:	00000000000
Floor Area,Total Bld Source Code:	7
Number of Buildings:	00001
Number of Floors:	002.00
Residential Units:	00000
Non and Residential Units:	00002
Lot Frontage:	0019.75
Lot Depth:	0080.00
Building Frontage:	0020.00
Building Depth:	0076.00
Proximity Code:	3
Irregular Lot Code:	N
Lot Type:	5

LOT 44,TAXBLOCK 731 (Continued) **S108075977**

Basement Type Grade:	5
Land Assessed Value:	00000116550
Total Assessed Value:	00000274500
Land Exempt Value:	00000000000
Total Exempt Value:	00000000000
Year Built:	1937
Year Built Code:	Not reported
Year Altered1:	0000
Year Altered2:	0000
Historic District Name:	Not reported
Landmark Name:	Not reported
Built Floor Area Ratio-Far:	0001.87
Maximum Allowable Far:	10.00
Borough Code:	1
Borough Tax Block And Lot:	1007310044
Condominium Number:	00000
Census Tract 2:	0103
X Coordinate:	0985118
Y Coordinate:	0213693
Zoning Map:	08D
Sanborn Map:	105S018
Tax Map:	10302
E Designation No:	E-137
Date of RPAD Data:	11/2005
Date of DCAS Data:	01/2006
Date of Zoning Data:	11/2005
Date of Major Property Data:	11/2005
Date of Landmark Data:	12/2005
Date of Base Map Data:	01/2006
Date of Mass Appraisal Data:	11/2005
Date of Political and Adm Data:	08/2005
Pluto-Base Map Indicator:	1
Tax Lot(s):	44
E-No:	E-137
Effective Date:	1/19/2005
Satisfaction Date:	Not reported
Ceqr Number:	03DCP031M
Ulurp Number:	040499 ZMM, 040507 MMM, 040508 MMM, 040499A ZMM
Zoning Map No:	8b,8c,8d
Description:	Underground Gasoline Storage Tanks* Testing Protocol.
Borough Code:	MN
Community District:	104
Census Tract:	103
Census Block:	2000
School District:	02
City Council District:	03
Fire Company:	L021
Health Area:	15
Police Precinct:	010
Zone District 1:	C6-4
Zone District 2:	Not reported
Commercial Overlay1:	Not reported
Commercial Overlay2:	Not reported
Special Purpose District1:	HY
Special Purpose District2:	Not reported
All Components1:	C6-4/HY

LOT 44,TAXBLOCK 731 (Continued) **S108075977**

All Components2:	Not reported
Split Boundary Indicator:	N
Building Class:	K2
Land Use Category:	05
Number of Easements:	0
Owner, Type of Code:	Not reported
Owner Name:	421 9TH AVE CORP
Lot Area:	000001580
Total Building Floor Area:	00000002962
Commercial Floor Area:	00000002962
Office Floor Area:	00000000000
Retail Floor Area:	00000002962
Garage Floor Area:	00000000000
Storage Floor Area:	00000000000
Factory Floor Area:	00000000000
Other Floor Area:	00000000000
Floor Area,Total Bld Source Code:	7
Number of Buildings:	00001
Number of Floors:	002.00
Residential Units:	00000
Non and Residential Units:	00002
Lot Frontage:	0019.75
Lot Depth:	0080.00
Building Frontage:	0020.00
Building Depth:	0076.00
Proximity Code:	3
Irregular Lot Code:	N
Lot Type:	5
Basement Type Grade:	5
Land Assessed Value:	00000116550
Total Assessed Value:	00000274500
Land Exempt Value:	00000000000
Total Exempt Value:	00000000000
Year Built:	1937
Year Built Code:	Not reported
Year Altered1:	0000
Year Altered2:	0000
Historic District Name:	Not reported
Landmark Name:	Not reported
Built Floor Area Ratio-Far:	0001.87
Maximum Allowable Far:	10.00
Borough Code:	1
Borough Tax Block And Lot:	1007310044
Condominium Number:	00000
Census Tract 2:	0103
X Coordinate:	0985118
Y Coordinate:	0213693
Zoning Map:	08D
Sanborn Map:	105S018
Tax Map:	10302
E Designation No:	E-137
Date of RPAD Data:	11/2005
Date of DCAS Data:	01/2006
Date of Zoning Data:	11/2005
Date of Major Property Data:	11/2005
Date of Landmark Data:	12/2005
Date of Base Map Data:	01/2006

LOT 44,TAXBLOCK 731 (Continued) **S108075977**

Date of Mass Appraisal Data: 11/2005
Date of Political and Adm Data: 08/2005
Pluto-Base Map Indicator: 1

A35 **B & H INC** **RCRA NonGen / NLR** **1004760741**
ENE **420 9TH AVE** **FINDS** **NYR000059253**
< 1/8 **NEW YORK, NY 10001**
0.040 mi.
213 ft. **Site 20 of 23 in cluster A**

Relative:
Higher

Actual:
40 ft.

RCRA NonGen / NLR:

Date form received by agency:	01/01/2007
Facility name:	B & H INC
Facility address:	420 9TH AVE NEW YORK, NY 10001
EPA ID:	NYR000059253
Mailing address:	9TH AVE NEW YORK, NY 10001
Contact:	HERSCHEL JACOBOWITZ
Contact address:	9TH AVE NEW YORK, NY 10001
Contact country:	US
Contact telephone:	(212) 239-7500
Contact email:	Not reported
EPA Region:	02
Classification:	Non-Generator
Description:	Handler: Non-Generators do not presently generate hazardous waste

Owner/Operator Summary:

Owner/operator name:	B & H INC
Owner/operator address:	420 9TH AVE NEW YORK, NY 10001
Owner/operator country:	US
Owner/operator telephone:	(212) 239-7500
Legal status:	Private
Owner/Operator Type:	Owner
Owner/Op start date:	Not reported
Owner/Op end date:	Not reported

Owner/operator name:	B & H INC
Owner/operator address:	420 9TH AVE NEW YORK, NY 10001
Owner/operator country:	US
Owner/operator telephone:	(212) 239-7500
Legal status:	Private
Owner/Operator Type:	Operator
Owner/Op start date:	Not reported
Owner/Op end date:	Not reported

Handler Activities Summary:

U.S. importer of hazardous waste:	No
Mixed waste (haz. and radioactive):	No
Recycler of hazardous waste:	No
Transporter of hazardous waste:	No
Treater, storer or disposer of HW:	No
Underground injection activity:	No
On-site burner exemption:	No

B & H INC (Continued) **1004760741**

Furnace exemption: No
Used oil fuel burner: No
Used oil processor: No
User oil refiner: No
Used oil fuel marketer to burner: No
Used oil Specification marketer: No
Used oil transfer facility: No
Used oil transporter: No

Historical Generators:
Date form received by agency: 01/01/2006
Site name: B & H INC
Classification: Not a generator, verified

Date form received by agency: 08/13/1998
Site name: B & H INC
Classification: Conditionally Exempt Small Quantity Generator

Hazardous Waste Summary:
Waste code: D011
Waste name: SILVER

Violation Status: No violations found

FINDS:

Registry ID: 110004545920

Environmental Interest/Information System
RCRAInfo is a national information system that supports the Resource Conservation and Recovery Act (RCRA) program through the tracking of events and activities related to facilities that generate, transport, and treat, store, or dispose of hazardous waste. RCRAInfo allows RCRA program staff to track the notification, permit, compliance, and corrective action activities required under RCRA.

A36 **LOT 48,TAXBLOCK 731** **NY E DESIGNATION** **S108075994**
ENE **423 9 AVENUE** **N/A**
< 1/8 **MANHATTAN, NY 10001**
0.042 mi.
221 ft. **Site 21 of 23 in cluster A**

Relative:
Higher

Actual:
40 ft.

E DESIGNATION:
Tax Lot(s): 48
E-No: E-137
Effective Date: 1/19/2005
Satisfaction Date: Not reported
Ceqr Number: 03DCP031M
Ulurp Number: 040499 ZMM, 040507 MMM, 040508 MMM, 040499A ZMM
Zoning Map No: 8b,8c,8d
Description: Underground Gasoline Storage Tanks* Testing Protocol.
Borough Code: MN
Community District: 104
Census Tract: 103
Census Block: 2000
School District: 02

LOT 48,TAXBLOCK 731 (Continued) **S108075994**

City Council District:	03
Fire Company:	L021
Health Area:	15
Police Precinct:	010
Zone District 1:	C6-4
Zone District 2:	Not reported
Commercial Overlay1:	Not reported
Commercial Overlay2:	Not reported
Special Purpose District1:	HY
Special Purpose District2:	Not reported
All Components1:	C6-4/HY
All Components2:	Not reported
Split Boundary Indicator:	N
Building Class:	K1
Land Use Category:	05
Number of Easements:	0
Owner, Type of Code:	Not reported
Owner Name:	PAPAIOANNOU JAMES
Lot Area:	000006320
Total Building Floor Area:	00000006320
Commercial Floor Area:	00000006320
Office Floor Area:	00000000000
Retail Floor Area:	00000006320
Garage Floor Area:	00000000000
Storage Floor Area:	00000000000
Factory Floor Area:	00000000000
Other Floor Area:	00000000000
Floor Area,Total Bld Source Code:	7
Number of Buildings:	00001
Number of Floors:	001.00
Residential Units:	00000
Non and Residential Units:	00006
Lot Frontage:	0079.00
Lot Depth:	0080.00
Building Frontage:	0078.00
Building Depth:	0076.00
Proximity Code:	3
Irregular Lot Code:	N
Lot Type:	3
Basement Type Grade:	5
Land Assessed Value:	00000319050
Total Assessed Value:	00000769500
Land Exempt Value:	00000000000
Total Exempt Value:	00000000000
Year Built:	1960
Year Built Code:	E
Year Altered1:	0000
Year Altered2:	0000
Historic District Name:	Not reported
Landmark Name:	Not reported
Built Floor Area Ratio-Far:	0001.00
Maximum Allowable Far:	10.00
Borough Code:	1
Borough Tax Block And Lot:	1007310048
Condominium Number:	00000
Census Tract 2:	0103
X Coordinate:	0985153

LOT 48,TAXBLOCK 731 (Continued) **S108075994**

Y Coordinate:	0213728
Zoning Map:	08D
Sanborn Map:	105S018
Tax Map:	10302
E Designation No:	E-137
Date of RPAD Data:	11/2005
Date of DCAS Data:	01/2006
Date of Zoning Data:	11/2005
Date of Major Property Data:	11/2005
Date of Landmark Data:	12/2005
Date of Base Map Data:	01/2006
Date of Mass Appraisal Data:	11/2005
Date of Political and Adm Data:	08/2005
Pluto-Base Map Indicator:	1
Tax Lot(s):	48
E-No:	E-137
Effective Date:	1/19/2005
Satisfaction Date:	Not reported
Ceqr Number:	03DCP031M
Ulurp Number:	040499 ZMM, 040507 MMM, 040508 MMM, 040499A ZMM
Zoning Map No:	8b,8c,8d
Description:	Window Wall Attenuation & Alternate Ventilation
Borough Code:	MN
Community District:	104
Census Tract:	103
Census Block:	2000
School District:	02
City Council District:	03
Fire Company:	L021
Health Area:	15
Police Precinct:	010
Zone District 1:	C6-4
Zone District 2:	Not reported
Commercial Overlay1:	Not reported
Commercial Overlay2:	Not reported
Special Purpose District1:	HY
Special Purpose District2:	Not reported
All Components1:	C6-4/HY
All Components2:	Not reported
Split Boundary Indicator:	N
Building Class:	K1
Land Use Category:	05
Number of Easements:	0
Owner, Type of Code:	Not reported
Owner Name:	PAPAIOANNOU JAMES
Lot Area:	000006320
Total Building Floor Area:	00000006320
Commercial Floor Area:	00000006320
Office Floor Area:	00000000000
Retail Floor Area:	00000006320
Garage Floor Area:	00000000000
Storage Floor Area:	00000000000
Factory Floor Area:	00000000000
Other Floor Area:	00000000000
Floor Area,Total Bld Source Code:	7
Number of Buildings:	00001

LOT 48,TAXBLOCK 731 (Continued) **S108075994**

Number of Floors:	001.00
Residential Units:	00000
Non and Residential Units:	00006
Lot Frontage:	0079.00
Lot Depth:	0080.00
Building Frontage:	0078.00
Building Depth:	0076.00
Proximity Code:	3
Irregular Lot Code:	N
Lot Type:	3
Basement Type Grade:	5
Land Assessed Value:	00000319050
Total Assessed Value:	00000769500
Land Exempt Value:	00000000000
Total Exempt Value:	00000000000
Year Built:	1960
Year Built Code:	E
Year Altered1:	0000
Year Altered2:	0000
Historic District Name:	Not reported
Landmark Name:	Not reported
Built Floor Area Ratio-Far:	0001.00
Maximum Allowable Far:	10.00
Borough Code:	1
Borough Tax Block And Lot:	1007310048
Condominium Number:	00000
Census Tract 2:	0103
X Coordinate:	0985153
Y Coordinate:	0213728
Zoning Map:	08D
Sanborn Map:	105S018
Tax Map:	10302
E Designation No:	E-137
Date of RPAD Data:	11/2005
Date of DCAS Data:	01/2006
Date of Zoning Data:	11/2005
Date of Major Property Data:	11/2005
Date of Landmark Data:	12/2005
Date of Base Map Data:	01/2006
Date of Mass Appraisal Data:	11/2005
Date of Political and Adm Data:	08/2005
Pluto-Base Map Indicator:	1

A37 **USPS - JAF BUILDING** **RCRA-SQG** **1000705567**
East **421 8TH AVE & 33RD ST** **FINDS** **NY1180000134**
< 1/8 **NEW YORK, NY 10199** **NY MANIFEST**
0.043 mi. **NJ MANIFEST**
228 ft. **Site 22 of 23 in cluster A**

Relative:
Higher

Actual:
39 ft.

RCRA-SQG:

Date form received by agency:	08/30/2007
Facility name:	USPS - JAF BUILDING
Facility address:	421 8TH AVE & 33RD ST NEW YORK, NY 101999760
EPA ID:	NY1180000134
Mailing address:	8TH AVE & 33RD ST NEW YORK, NY 101999760
Contact:	WAYNE GRIFFITH

USPS - JAF BUILDING (Continued) **1000705567**

Contact address:	8TH AVE & 33RD ST NEW YORK, NY 101999760
Contact country:	US
Contact telephone:	(212) 330-3177
Contact email:	Not reported
EPA Region:	02
Land type:	Federal
Classification:	Small Small Quantity Generator
Description:	Handler: generates more than 100 and less than 1000 kg of hazardous waste during any calendar month and accumulates less than 6000 kg of hazardous waste at any time; or generates 100 kg or less of hazardous waste during any calendar month, and accumulates more than 1000 kg of hazardous waste at any time

Owner/Operator Summary:

Owner/operator name:	US POSTAL SERVICE
Owner/operator address:	UNKNOWN UNKNOWN, NY 99999
Owner/operator country:	Not reported
Owner/operator telephone:	(212) 555-1212
Legal status:	Federal
Owner/Operator Type:	Operator
Owner/Op start date:	12/31/1979
Owner/Op end date:	Not reported

Owner/operator name:	US POSTAL SERVICE
Owner/operator address:	341 9TH AVE ROOM 914 NEW YORK, NY 10199
Owner/operator country:	Not reported
Owner/operator telephone:	(212) 330-2103
Legal status:	Federal
Owner/Operator Type:	Owner
Owner/Op start date:	Not reported
Owner/Op end date:	Not reported

Handler Activities Summary:

U.S. importer of hazardous waste:	No
Mixed waste (haz. and radioactive):	No
Recycler of hazardous waste:	No
Transporter of hazardous waste:	No
Treater, storer or disposer of HW:	No
Underground injection activity:	No
On-site burner exemption:	No
Furnace exemption:	No
Used oil fuel burner:	No
Used oil processor:	No
User oil refiner:	No
Used oil fuel marketer to burner:	No
Used oil Specification marketer:	No
Used oil transfer facility:	No
Used oil transporter:	No

Historical Generators:

Date form received by agency:	08/29/2007
Site name:	USPS - JAF BUILDING
Classification:	Small Quantity Generator

USPS - JAF BUILDING (Continued) **1000705567**

Date form received by agency: 01/01/2006
Site name: USPS - JAF BUILDING
Classification: Small Quantity Generator

Date form received by agency: 07/30/2003
Site name: USPS - JAF BUILDING
Classification: Small Quantity Generator

Date form received by agency: 05/29/1998
Site name: UNITED STATES POSTAL SERVICE
Classification: Large Quantity Generator

Date form received by agency: 03/01/1996
Site name: UNITED STATES POSTAL SERVICE JAF BLDG
Classification: Large Quantity Generator

Date form received by agency: 03/01/1992
Site name: US POSTAL SERVICE
Classification: Large Quantity Generator

Date form received by agency: 09/05/1991
Site name: US POSTAL SERVICE - JAF BLDG
Classification: Large Quantity Generator

Hazardous Waste Summary:
Waste code: D001
Waste name: IGNITABLE HAZARDOUS WASTES ARE THOSE WASTES WHICH HAVE A FLASHPOINT OF LESS THAN 140 DEGREES FAHRENHEIT AS DETERMINED BY A PENSKY-MARTENS CLOSED CUP FLASH POINT TESTER. ANOTHER METHOD OF DETERMINING THE FLASH POINT OF A WASTE IS TO REVIEW THE MATERIAL SAFETY DATA SHEET, WHICH CAN BE OBTAINED FROM THE MANUFACTURER OR DISTRIBUTOR OF THE MATERIAL. LACQUER THINNER IS AN EXAMPLE OF A COMMONLY USED SOLVENT WHICH WOULD BE CONSIDERED AS IGNITABLE HAZARDOUS WASTE.

Waste code: D002
Waste name: A WASTE WHICH HAS A PH OF LESS THAN 2 OR GREATER THAN 12.5 IS CONSIDERED TO BE A CORROSIVE HAZARDOUS WASTE. SODIUM HYDROXIDE, A CAUSTIC SOLUTION WITH A HIGH PH, IS OFTEN USED BY INDUSTRIES TO CLEAN OR DEGREASE PARTS. HYDROCHLORIC ACID, A SOLUTION WITH A LOW PH, IS USED BY MANY INDUSTRIES TO CLEAN METAL PARTS PRIOR TO PAINTING. WHEN THESE CAUSTIC OR ACID SOLUTIONS BECOME CONTAMINATED AND MUST BE DISPOSED, THE WASTE WOULD BE A CORROSIVE HAZARDOUS WASTE.

Waste code: D001
Waste name: IGNITABLE HAZARDOUS WASTES ARE THOSE WASTES WHICH HAVE A FLASHPOINT OF LESS THAN 140 DEGREES FAHRENHEIT AS DETERMINED BY A PENSKY-MARTENS CLOSED CUP FLASH POINT TESTER. ANOTHER METHOD OF DETERMINING THE FLASH POINT OF A WASTE IS TO REVIEW THE MATERIAL SAFETY DATA SHEET, WHICH CAN BE OBTAINED FROM THE MANUFACTURER OR DISTRIBUTOR OF THE MATERIAL. LACQUER THINNER IS AN EXAMPLE OF A COMMONLY USED SOLVENT WHICH WOULD BE CONSIDERED AS IGNITABLE HAZARDOUS WASTE.

Waste code: D002
Waste name: A WASTE WHICH HAS A PH OF LESS THAN 2 OR GREATER THAN 12.5 IS CONSIDERED TO BE A CORROSIVE HAZARDOUS WASTE. SODIUM HYDROXIDE, A CAUSTIC SOLUTION WITH A HIGH PH, IS OFTEN USED BY INDUSTRIES TO CLEAN OR DEGREASE PARTS. HYDROCHLORIC ACID, A SOLUTION WITH A LOW PH, IS

USPS - JAF BUILDING (Continued) **1000705567**

USED BY MANY INDUSTRIES TO CLEAN METAL PARTS PRIOR TO PAINTING. WHEN THESE CAUSTIC OR ACID SOLUTIONS BECOME CONTAMINATED AND MUST BE DISPOSED, THE WASTE WOULD BE A CORROSIVE HAZARDOUS WASTE.

Waste code: D008
Waste name: LEAD

Waste code: D018
Waste name: BENZENE

Waste code: D029
Waste name: 1,1-DICHLOROETHYLENE

Waste code: D039
Waste name: TETRACHLOROETHYLENE

Waste code: D040
Waste name: TRICHLOROETHYLENE

Facility Has Received Notices of Violations:
Regulation violated: Not reported
Area of violation: Generators - Records/Reporting
Date violation determined: 10/06/1999
Date achieved compliance: 11/06/1999
Violation lead agency: State
Enforcement action: WRITTEN INFORMAL
Enforcement action date: 10/06/1999
Enf. disposition status: Not reported
Enf. disp. status date: Not reported
Enforcement lead agency: State
Proposed penalty amount: Not reported
Final penalty amount: Not reported
Paid penalty amount: Not reported

Regulation violated: Not reported
Area of violation: Generators - Records/Reporting
Date violation determined: 10/07/1996
Date achieved compliance: 11/18/1996
Violation lead agency: State
Enforcement action: WRITTEN INFORMAL
Enforcement action date: 10/07/1996
Enf. disposition status: Not reported
Enf. disp. status date: Not reported
Enforcement lead agency: State
Proposed penalty amount: Not reported
Final penalty amount: Not reported
Paid penalty amount: Not reported

Evaluation Action Summary:
Evaluation date: 08/03/2011
Evaluation: COMPLIANCE EVALUATION INSPECTION ON-SITE
Area of violation: Not reported
Date achieved compliance: Not reported
Evaluation lead agency: EPA

Evaluation date: 03/01/1999

USPS - JAF BUILDING (Continued) **1000705567**

Evaluation: NON-FINANCIAL RECORD REVIEW
Area of violation: Generators - Records/Reporting
Date achieved compliance: 11/06/1999
Evaluation lead agency: State

Evaluation date: 01/01/1996
Evaluation: NON-FINANCIAL RECORD REVIEW
Area of violation: Generators - Records/Reporting
Date achieved compliance: 11/18/1996
Evaluation lead agency: State

Evaluation date: 02/02/1993
Evaluation: COMPLIANCE EVALUATION INSPECTION ON-SITE
Area of violation: Not reported
Date achieved compliance: Not reported
Evaluation lead agency: EPA Contractor/Grantee

FINDS:

Registry ID: 110000878131

Environmental Interest/Information System
RCRAInfo is a national information system that supports the Resource Conservation and Recovery Act (RCRA) program through the tracking of events and activities related to facilities that generate, transport, and treat, store, or dispose of hazardous waste. RCRAInfo allows RCRA program staff to track the notification, permit, compliance, and corrective action activities required under RCRA.

NY MANIFEST:
EPA ID: NY1180000134
Country: USA

Mailing Info:
Name: US POSTAL SVC
Contact: HOWARD HULE
Address: 421 8th AVE
City/State/Zip: NEW YORK, NY 10199 9800
Country: USA
Phone: 212-330-3177

Manifest:

Document ID: Not reported
Manifest Status: Not reported
Trans1 State ID: TXR000050930
Trans2 State ID: NJD071629976
Generator Ship Date: 12/19/2009
Trans1 Recv Date: 12/19/2009
Trans2 Recv Date: 12/23/2009
TSD Site Recv Date: 12/26/2009
Part A Recv Date: Not reported
Part B Recv Date: Not reported
Generator EPA ID: NY1180000134
Trans1 EPA ID: Not reported
Trans2 EPA ID: Not reported

USPS - JAF BUILDING (Continued) **1000705567**

TSDF ID:	KYD053348108
Waste Code:	Not reported
Quantity:	50.0
Units:	P - Pounds
Number of Containers:	1.0
Container Type:	DM - Metal drums, barrels
Handling Method:	B Incineration, heat recovery, burning.
Specific Gravity:	1.0
Year:	2009
Manifest Tracking Num:	001290270SKS
Import Ind:	N
Export Ind:	N
Discr Quantity Ind:	N
Discr Type Ind:	N
Discr Residue Ind:	N
Discr Partial Reject Ind:	N
Discr Full Reject Ind:	N
Manifest Ref Num:	Not reported
Alt Fac RCRA Id:	Not reported
Alt Fac Sign Date:	Not reported
Mgmt Method Type Code:	H061

Document ID:	Not reported
Manifest Status:	Not reported
Trans1 State ID:	TXR000050930
Trans2 State ID:	Not reported
Generator Ship Date:	12/19/2009
Trans1 Recv Date:	12/19/2009
Trans2 Recv Date:	Not reported
TSD Site Recv Date:	12/28/2009
Part A Recv Date:	Not reported
Part B Recv Date:	Not reported
Generator EPA ID:	NY1180000134
Trans1 EPA ID:	Not reported
Trans2 EPA ID:	Not reported
TSDF ID:	NJD002182897
Waste Code:	Not reported
Quantity:	60.0
Units:	P - Pounds
Number of Containers:	1.0
Container Type:	DM - Metal drums, barrels
Handling Method:	B Incineration, heat recovery, burning.
Specific Gravity:	1.0
Year:	2009
Manifest Tracking Num:	001290269SKS
Import Ind:	N
Export Ind:	N
Discr Quantity Ind:	N
Discr Type Ind:	N
Discr Residue Ind:	N
Discr Partial Reject Ind:	N
Discr Full Reject Ind:	N
Manifest Ref Num:	Not reported
Alt Fac RCRA Id:	Not reported
Alt Fac Sign Date:	Not reported
Mgmt Method Type Code:	H061

USPS - JAF BUILDING (Continued) **1000705567**

Document ID:	Not reported
Manifest Status:	Not reported
Trans1 State ID:	NJD003812047
Trans2 State ID:	NJD003812047
Generator Ship Date:	08/28/2012
Trans1 Recv Date:	08/28/2012
Trans2 Recv Date:	09/07/2012
TSD Site Recv Date:	09/07/2012
Part A Recv Date:	Not reported
Part B Recv Date:	Not reported
Generator EPA ID:	NY1180000134
Trans1 EPA ID:	Not reported
Trans2 EPA ID:	Not reported
TSDF ID:	NJD002200046
Waste Code:	Not reported
Quantity:	5.0
Units:	P - Pounds
Number of Containers:	1.0
Container Type:	DF - Fiberboard or plastic drums (glass)
Handling Method:	T Chemical, physical, or biological treatment.
Specific Gravity:	1.0
Year:	2012
Manifest Tracking Num:	001129734GBF
Import Ind:	N
Export Ind:	N
Discr Quantity Ind:	N
Discr Type Ind:	N
Discr Residue Ind:	N
Discr Partial Reject Ind:	N
Discr Full Reject Ind:	N
Manifest Ref Num:	Not reported
Alt Fac RCRA Id:	Not reported
Alt Fac Sign Date:	Not reported
Mgmt Method Type Code:	H141

Document ID:	Not reported
Manifest Status:	Not reported
Trans1 State ID:	NJD003812047
Trans2 State ID:	NJD003812047
Generator Ship Date:	08/28/2012
Trans1 Recv Date:	08/28/2012
Trans2 Recv Date:	09/07/2012
TSD Site Recv Date:	09/07/2012
Part A Recv Date:	Not reported
Part B Recv Date:	Not reported
Generator EPA ID:	NY1180000134
Trans1 EPA ID:	Not reported
Trans2 EPA ID:	Not reported
TSDF ID:	NJD002200046
Waste Code:	Not reported
Quantity:	5.0
Units:	P - Pounds
Number of Containers:	1.0
Container Type:	DF - Fiberboard or plastic drums (glass)
Handling Method:	T Chemical, physical, or biological treatment.
Specific Gravity:	1.0

USPS - JAF BUILDING (Continued) **1000705567**

Year:	2012
Manifest Tracking Num:	001129738GBF
Import Ind:	N
Export Ind:	N
Discr Quantity Ind:	N
Discr Type Ind:	N
Discr Residue Ind:	N
Discr Partial Reject Ind:	N
Discr Full Reject Ind:	N
Manifest Ref Num:	Not reported
Alt Fac RCRA Id:	Not reported
Alt Fac Sign Date:	Not reported
Mgmt Method Type Code:	H141

Document ID:	Not reported
Manifest Status:	Not reported
Trans1 State ID:	NJD003812047
Trans2 State ID:	NJD003812047
Generator Ship Date:	08/28/2012
Trans1 Recv Date:	08/28/2012
Trans2 Recv Date:	09/07/2012
TSD Site Recv Date:	09/07/2012
Part A Recv Date:	Not reported
Part B Recv Date:	Not reported
Generator EPA ID:	NY1180000134
Trans1 EPA ID:	Not reported
Trans2 EPA ID:	Not reported
TSDF ID:	NJD002200046
Waste Code:	Not reported
Quantity:	5.0
Units:	P - Pounds
Number of Containers:	1.0
Container Type:	DF - Fiberboard or plastic drums (glass)
Handling Method:	T Chemical, physical, or biological treatment.
Specific Gravity:	1.0
Year:	2012
Manifest Tracking Num:	001129738GBF
Import Ind:	N
Export Ind:	N
Discr Quantity Ind:	N
Discr Type Ind:	N
Discr Residue Ind:	N
Discr Partial Reject Ind:	N
Discr Full Reject Ind:	N
Manifest Ref Num:	Not reported
Alt Fac RCRA Id:	Not reported
Alt Fac Sign Date:	Not reported
Mgmt Method Type Code:	H141

Document ID:	Not reported
Manifest Status:	Not reported
Trans1 State ID:	NJD003812047
Trans2 State ID:	NJD003812047
Generator Ship Date:	08/28/2012
Trans1 Recv Date:	08/28/2012

USPS - JAF BUILDING (Continued) **1000705567**

Trans2 Recv Date:	09/07/2012
TSD Site Recv Date:	09/07/2012
Part A Recv Date:	Not reported
Part B Recv Date:	Not reported
Generator EPA ID:	NY1180000134
Trans1 EPA ID:	Not reported
Trans2 EPA ID:	Not reported
TSDF ID:	NJD002200046
Waste Code:	Not reported
Quantity:	5.0
Units:	P - Pounds
Number of Containers:	1.0
Container Type:	DF - Fiberboard or plastic drums (glass)
Handling Method:	T Chemical, physical, or biological treatment.
Specific Gravity:	1.0
Year:	2012
Manifest Tracking Num:	001129738GBF
Import Ind:	N
Export Ind:	N
Discr Quantity Ind:	N
Discr Type Ind:	N
Discr Residue Ind:	N
Discr Partial Reject Ind:	N
Discr Full Reject Ind:	N
Manifest Ref Num:	Not reported
Alt Fac RCRA Id:	Not reported
Alt Fac Sign Date:	Not reported
Mgmt Method Type Code:	H141

Document ID:	Not reported
Manifest Status:	Not reported
Trans1 State ID:	NJD003812047
Trans2 State ID:	NJD003812047
Generator Ship Date:	08/28/2012
Trans1 Recv Date:	08/28/2012
Trans2 Recv Date:	09/07/2012
TSD Site Recv Date:	09/07/2012
Part A Recv Date:	Not reported
Part B Recv Date:	Not reported
Generator EPA ID:	NY1180000134
Trans1 EPA ID:	Not reported
Trans2 EPA ID:	Not reported
TSDF ID:	NJD002200046
Waste Code:	Not reported
Quantity:	65.0
Units:	P - Pounds
Number of Containers:	1.0
Container Type:	DF - Fiberboard or plastic drums (glass)
Handling Method:	T Chemical, physical, or biological treatment.
Specific Gravity:	1.0
Year:	2012
Manifest Tracking Num:	001129738GBF
Import Ind:	N
Export Ind:	N
Discr Quantity Ind:	N
Discr Type Ind:	N

USPS - JAF BUILDING (Continued) **1000705567**

Discr Residue Ind:	N
Discr Partial Reject Ind:	N
Discr Full Reject Ind:	N
Manifest Ref Num:	Not reported
Alt Fac RCRA Id:	Not reported
Alt Fac Sign Date:	Not reported
Mgmt Method Type Code:	H141

Document ID:	Not reported
Manifest Status:	Not reported
Trans1 State ID:	NJD003812047
Trans2 State ID:	NJD003812047
Generator Ship Date:	08/28/2012
Trans1 Recv Date:	08/28/2012
Trans2 Recv Date:	09/07/2012
TSD Site Recv Date:	09/07/2012
Part A Recv Date:	Not reported
Part B Recv Date:	Not reported
Generator EPA ID:	NY1180000134
Trans1 EPA ID:	Not reported
Trans2 EPA ID:	Not reported
TSDF ID:	NJD002200046
Waste Code:	Not reported
Quantity:	200.0
Units:	P - Pounds
Number of Containers:	1.0
Container Type:	DM - Metal drums, barrels
Handling Method:	B Incineration, heat recovery, burning.
Specific Gravity:	1.0
Year:	2012
Manifest Tracking Num:	001129734GBF
Import Ind:	N
Export Ind:	N
Discr Quantity Ind:	N
Discr Type Ind:	N
Discr Residue Ind:	N
Discr Partial Reject Ind:	N
Discr Full Reject Ind:	N
Manifest Ref Num:	Not reported
Alt Fac RCRA Id:	Not reported
Alt Fac Sign Date:	Not reported
Mgmt Method Type Code:	H061

Document ID:	Not reported
Manifest Status:	Not reported
Trans1 State ID:	NJD003812047
Trans2 State ID:	NJD003812047
Generator Ship Date:	08/28/2012
Trans1 Recv Date:	08/28/2012
Trans2 Recv Date:	09/07/2012
TSD Site Recv Date:	09/07/2012
Part A Recv Date:	Not reported
Part B Recv Date:	Not reported
Generator EPA ID:	NY1180000134
Trans1 EPA ID:	Not reported

USPS - JAF BUILDING (Continued) **1000705567**

Trans2 EPA ID:	Not reported
TSDF ID:	NJD002200046
Waste Code:	Not reported
Quantity:	5.0
Units:	P - Pounds
Number of Containers:	1.0
Container Type:	DF - Fiberboard or plastic drums (glass)
Handling Method:	T Chemical, physical, or biological treatment.
Specific Gravity:	1.0
Year:	2012
Manifest Tracking Num:	001129734GBF
Import Ind:	N
Export Ind:	N
Discr Quantity Ind:	N
Discr Type Ind:	N
Discr Residue Ind:	N
Discr Partial Reject Ind:	N
Discr Full Reject Ind:	N
Manifest Ref Num:	Not reported
Alt Fac RCRA Id:	Not reported
Alt Fac Sign Date:	Not reported
Mgmt Method Type Code:	H141

Document ID:	Not reported
Manifest Status:	Not reported
Trans1 State ID:	NJD003812047
Trans2 State ID:	NJD003812047
Generator Ship Date:	08/28/2012
Trans1 Recv Date:	08/28/2012
Trans2 Recv Date:	09/07/2012
TSD Site Recv Date:	09/07/2012
Part A Recv Date:	Not reported
Part B Recv Date:	Not reported
Generator EPA ID:	NY1180000134
Trans1 EPA ID:	Not reported
Trans2 EPA ID:	Not reported
TSDF ID:	NJD002200046
Waste Code:	Not reported
Quantity:	2.0
Units:	P - Pounds
Number of Containers:	1.0
Container Type:	DF - Fiberboard or plastic drums (glass)
Handling Method:	T Chemical, physical, or biological treatment.
Specific Gravity:	1.0
Year:	2012
Manifest Tracking Num:	001129734GBF
Import Ind:	N
Export Ind:	N
Discr Quantity Ind:	N
Discr Type Ind:	N
Discr Residue Ind:	N
Discr Partial Reject Ind:	N
Discr Full Reject Ind:	N
Manifest Ref Num:	Not reported
Alt Fac RCRA Id:	Not reported
Alt Fac Sign Date:	Not reported

USPS - JAF BUILDING (Continued) **1000705567**

Mgmt Method Type Code: H141

Document ID: Not reported
Manifest Status: Not reported
Trans1 State ID: TXR000050930
Trans2 State ID: NJD071629976
Generator Ship Date: 07/20/2007
Trans1 Recv Date: 07/20/2007
Trans2 Recv Date: 08/06/2007
TSD Site Recv Date: 08/07/2007
Part A Recv Date: Not reported
Part B Recv Date: Not reported
Generator EPA ID: NY1180000134
Trans1 EPA ID: Not reported
Trans2 EPA ID: Not reported
TSDF ID: KYD053348108
Waste Code: Not reported
Quantity: 300
Units: P - Pounds
Number of Containers: 1
Container Type: DM - Metal drums, barrels
Handling Method: L Landfill.
Specific Gravity: 1
Year: 2007
Manifest Tracking Num: 000049822SKS
Import Ind: N
Export Ind: N
Discr Quantity Ind: N
Discr Type Ind: N
Discr Residue Ind: N
Discr Partial Reject Ind: N
Discr Full Reject Ind: N
Manifest Ref Num: Not reported
Alt Fac RCRA Id: Not reported
Alt Fac Sign Date: Not reported
Mgmt Method Type Code: H141

Document ID: Not reported
Manifest Status: Not reported
Trans1 State ID: TXR000050930
Trans2 State ID: NJD071629976
Generator Ship Date: 07/20/2007
Trans1 Recv Date: 07/20/2007
Trans2 Recv Date: 08/03/2007
TSD Site Recv Date: 08/03/2007
Part A Recv Date: Not reported
Part B Recv Date: Not reported
Generator EPA ID: NY1180000134
Trans1 EPA ID: Not reported
Trans2 EPA ID: Not reported
TSDF ID: NJD002182897
Waste Code: Not reported
Quantity: 2100
Units: P - Pounds
Number of Containers: 7

USPS - JAF BUILDING (Continued) **1000705567**

Container Type:	DM - Metal drums, barrels
Handling Method:	B Incineration, heat recovery, burning.
Specific Gravity:	1
Year:	2007
Manifest Tracking Num:	000049817SKS
Import Ind:	N
Export Ind:	N
Discr Quantity Ind:	N
Discr Type Ind:	N
Discr Residue Ind:	N
Discr Partial Reject Ind:	N
Discr Full Reject Ind:	N
Manifest Ref Num:	Not reported
Alt Fac RCRA Id:	Not reported
Alt Fac Sign Date:	Not reported
Mgmt Method Type Code:	H061

Document ID:	Not reported
Manifest Status:	Not reported
Trans1 State ID:	PAR000501977
Trans2 State ID:	PAD146714878
Generator Ship Date:	04/27/2007
Trans1 Recv Date:	04/27/2007
Trans2 Recv Date:	04/30/2007
TSD Site Recv Date:	05/04/2007
Part A Recv Date:	Not reported
Part B Recv Date:	Not reported
Generator EPA ID:	NY1180000134
Trans1 EPA ID:	Not reported
Trans2 EPA ID:	Not reported
TSDF ID:	PAD067098822
Waste Code:	Not reported
Quantity:	400
Units:	P - Pounds
Number of Containers:	1
Container Type:	DM - Metal drums, barrels
Handling Method:	L Landfill.
Specific Gravity:	1
Year:	2007
Manifest Tracking Num:	000553591JJK
Import Ind:	N
Export Ind:	N
Discr Quantity Ind:	N
Discr Type Ind:	N
Discr Residue Ind:	N
Discr Partial Reject Ind:	N
Discr Full Reject Ind:	N
Manifest Ref Num:	Not reported
Alt Fac RCRA Id:	Not reported
Alt Fac Sign Date:	Not reported
Mgmt Method Type Code:	H141

Document ID:	Not reported
Manifest Status:	Not reported
Trans1 State ID:	PAR000501977

USPS - JAF BUILDING (Continued) **1000705567**

Trans2 State ID:	PAD146714878
Generator Ship Date:	04/27/2007
Trans1 Recv Date:	04/27/2007
Trans2 Recv Date:	04/30/2007
TSD Site Recv Date:	05/04/2007
Part A Recv Date:	Not reported
Part B Recv Date:	Not reported
Generator EPA ID:	NY1180000134
Trans1 EPA ID:	Not reported
Trans2 EPA ID:	Not reported
TSDF ID:	PAD067098822
Waste Code:	Not reported
Quantity:	1000
Units:	P - Pounds
Number of Containers:	1
Container Type:	CF - Fiber or plastic boxes, cartons
Handling Method:	L Landfill.
Specific Gravity:	1
Year:	2007
Manifest Tracking Num:	000553591JJK
Import Ind:	N
Export Ind:	N
Discr Quantity Ind:	N
Discr Type Ind:	N
Discr Residue Ind:	N
Discr Partial Reject Ind:	N
Discr Full Reject Ind:	N
Manifest Ref Num:	Not reported
Alt Fac RCRA Id:	Not reported
Alt Fac Sign Date:	Not reported
Mgmt Method Type Code:	H141

Document ID:	Not reported
Manifest Status:	Not reported
Trans1 State ID:	PAR000501977
Trans2 State ID:	PAD146714878
Generator Ship Date:	04/27/2007
Trans1 Recv Date:	04/27/2007
Trans2 Recv Date:	04/30/2007
TSD Site Recv Date:	05/04/2007
Part A Recv Date:	Not reported
Part B Recv Date:	Not reported
Generator EPA ID:	NY1180000134
Trans1 EPA ID:	Not reported
Trans2 EPA ID:	Not reported
TSDF ID:	PAD067098822
Waste Code:	Not reported
Quantity:	400
Units:	P - Pounds
Number of Containers:	1
Container Type:	DF - Fiberboard or plastic drums (glass)
Handling Method:	L Landfill.
Specific Gravity:	1
Year:	2007
Manifest Tracking Num:	000553591JJK
Import Ind:	N

USPS - JAF BUILDING (Continued) **1000705567**

Export Ind:	N
Discr Quantity Ind:	N
Discr Type Ind:	N
Discr Residue Ind:	N
Discr Partial Reject Ind:	N
Discr Full Reject Ind:	N
Manifest Ref Num:	Not reported
Alt Fac RCRA Id:	Not reported
Alt Fac Sign Date:	Not reported
Mgmt Method Type Code:	H141

Document ID:	Not reported
Manifest Status:	Not reported
Trans1 State ID:	PAR000501977
Trans2 State ID:	PAD146714878
Generator Ship Date:	04/27/2007
Trans1 Recv Date:	04/27/2007
Trans2 Recv Date:	04/30/2007
TSD Site Recv Date:	05/04/2007
Part A Recv Date:	Not reported
Part B Recv Date:	Not reported
Generator EPA ID:	NY1180000134
Trans1 EPA ID:	Not reported
Trans2 EPA ID:	Not reported
TSDF ID:	PAD067098822
Waste Code:	Not reported
Quantity:	25
Units:	P - Pounds
Number of Containers:	1
Container Type:	DF - Fiberboard or plastic drums (glass)
Handling Method:	L Landfill.
Specific Gravity:	1
Year:	2007
Manifest Tracking Num:	000553591JJK
Import Ind:	N
Export Ind:	N
Discr Quantity Ind:	N
Discr Type Ind:	N
Discr Residue Ind:	N
Discr Partial Reject Ind:	N
Discr Full Reject Ind:	N
Manifest Ref Num:	Not reported
Alt Fac RCRA Id:	Not reported
Alt Fac Sign Date:	Not reported
Mgmt Method Type Code:	H141

Document ID:	NYG2824389
Manifest Status:	Not reported
Trans1 State ID:	56918JJ
Trans2 State ID:	Not reported
Generator Ship Date:	02/26/2004
Trans1 Recv Date:	02/26/2004
Trans2 Recv Date:	Not reported
TSD Site Recv Date:	03/02/2004
Part A Recv Date:	Not reported

USPS - JAF BUILDING (Continued) **1000705567**

Part B Recv Date:	Not reported
Generator EPA ID:	NY1180000134
Trans1 EPA ID:	NYD986908085
Trans2 EPA ID:	Not reported
TSDF ID:	NYD082785
Waste Code:	D002 - NON-LISTED CORROSIVE WASTES
Quantity:	00040
Units:	G - Gallons (liquids only)* (8.3 pounds)
Number of Containers:	001
Container Type:	DF - Fiberboard or plastic drums (glass)
Handling Method:	T Chemical, physical, or biological treatment.
Specific Gravity:	01.00
Waste Code:	D009 - MERCURY 0.2 MG/L TCLP
Quantity:	00050
Units:	P - Pounds
Number of Containers:	001
Container Type:	DM - Metal drums, barrels
Handling Method:	R Material recovery of more than 75 percent of the total material.
Specific Gravity:	01.00
Waste Code:	D018 - BENZENE 0.5 MG/L TCLP
Quantity:	00020
Units:	G - Gallons (liquids only)* (8.3 pounds)
Number of Containers:	001
Container Type:	DM - Metal drums, barrels
Handling Method:	B Incineration, heat recovery, burning.
Specific Gravity:	01.00
Year:	2004

Document ID:	NJA5104605
Manifest Status:	Not reported
Trans1 State ID:	08424
Trans2 State ID:	Not reported
Generator Ship Date:	04/07/2004
Trans1 Recv Date:	04/07/2004
Trans2 Recv Date:	Not reported
TSD Site Recv Date:	04/07/2004
Part A Recv Date:	Not reported
Part B Recv Date:	Not reported
Generator EPA ID:	NY1180000134
Trans1 EPA ID:	NYD046765574
Trans2 EPA ID:	Not reported
TSDF ID:	NJD991291
Waste Code:	D008 - LEAD 5.0 MG/L TCLP
Quantity:	00150
Units:	P - Pounds
Number of Containers:	002
Container Type:	DM - Metal drums, barrels
Handling Method:	T Chemical, physical, or biological treatment.
Specific Gravity:	01.00
Year:	2004

Document ID:	NJA5202452
Manifest Status:	Not reported
Trans1 State ID:	08424
Trans2 State ID:	Not reported

USPS - JAF BUILDING (Continued) **1000705567**

Generator Ship Date:	10/06/2004
Trans1 Recv Date:	10/06/2004
Trans2 Recv Date:	Not reported
TSD Site Recv Date:	10/06/2004
Part A Recv Date:	Not reported
Part B Recv Date:	Not reported
Generator EPA ID:	NY1180000134
Trans1 EPA ID:	NYD046765574
Trans2 EPA ID:	Not reported
TSDF ID:	NJD991291
Waste Code:	D008 - LEAD 5.0 MG/L TCLP
Quantity:	00300
Units:	P - Pounds
Number of Containers:	002
Container Type:	DM - Metal drums, barrels
Handling Method:	T Chemical, physical, or biological treatment.
Specific Gravity:	01.00
Year:	2004

Document ID:	NYG3581082
Manifest Status:	Not reported
Trans1 State ID:	27571PA
Trans2 State ID:	Not reported
Generator Ship Date:	07/16/2003
Trans1 Recv Date:	07/16/2003
Trans2 Recv Date:	Not reported
TSD Site Recv Date:	07/21/2003
Part A Recv Date:	Not reported
Part B Recv Date:	Not reported
Generator EPA ID:	NY1180000134
Trans1 EPA ID:	NYD986908085
Trans2 EPA ID:	Not reported
TSDF ID:	NYD082785429
Waste Code:	D001 - NON-LISTED IGNITABLE WASTES
Quantity:	00023
Units:	G - Gallons (liquids only)* (8.3 pounds)
Number of Containers:	001
Container Type:	DM - Metal drums, barrels
Handling Method:	B Incineration, heat recovery, burning.
Specific Gravity:	01.00
Year:	2003

NJ MANIFEST:

EPA Id:	NY1180000134
Mail Address:	380 W 33RD ST
Mail City/State/Zip:	NEW YORK 10001
Facility Phone:	2123303190
Emergency Phone:	Not reported
Contact:	Not reported
Comments:	Not reported
SIC Code:	Not reported
County:	00
Municipal:	00
Previous EPA Id:	Not reported
Gen Flag:	X
Trans Flag:	Not reported

USPS - JAF BUILDING (Continued) **1000705567**

TSDF Flag:	Not reported
Name Change:	Not reported
Date Change:	Not reported

Manifest:

Manifest Number:	NJA5202452
EPA ID:	NY1180000134
Date Shipped:	10/06/2004
TSDF EPA ID:	NJD991291105
Transporter EPA ID:	NYD046765574
Transporter 2 EPA ID:	Not reported
Transporter 3 EPA ID:	Not reported
Transporter 4 EPA ID:	Not reported
Transporter 5 EPA ID:	Not reported
Transporter 6 EPA ID:	Not reported
Transporter 7 EPA ID:	Not reported
Transporter 8 EPA ID:	Not reported
Transporter 10 EPA ID:	Not reported
Date Trans1 Transported Waste:	10/06/2004
Date Trans2 Transported Waste:	Not reported
Date Trans3 Transported Waste:	Not reported
Date Trans4 Transported Waste:	Not reported
Date Trans5 Transported Waste:	Not reported
Date Trans6 Transported Waste:	Not reported
Date Trans7 Transported Waste:	Not reported
Date Trans8 Transported Waste:	Not reported
Date Trans9 Transported Waste:	Not reported
Date Trans10 Transported Waste:	Not reported
Date TSDF Received Waste:	10/06/2004
TSDF EPA Facility Name:	Not reported
QTY Units:	Not reported
Transporter SEQ ID:	Not reported
Transporter-1 Date:	Not reported
Waste SEQ ID:	Not reported
Waste Type Code 2:	Not reported
Waste Type Code 3:	Not reported
Waste Type Code 4:	Not reported
Waste Type Code 5:	Not reported
Waste Type Code 6:	Not reported
Date Accepted:	Not reported
Manifest Discrepancy Type:	Not reported
Data Entry Number:	11040421
Was Load Rejected:	NEW YORK 10001
Reason Load Was Rejected:	Not reported

Manifest Number:	NJA5104605
EPA ID:	NY1180000134
Date Shipped:	04/07/2004
TSDF EPA ID:	NJD991291105
Transporter EPA ID:	NYD046765574
Transporter 2 EPA ID:	Not reported
Transporter 3 EPA ID:	Not reported
Transporter 4 EPA ID:	Not reported
Transporter 5 EPA ID:	Not reported
Transporter 6 EPA ID:	Not reported
Transporter 7 EPA ID:	Not reported
Transporter 8 EPA ID:	Not reported
Transporter 10 EPA ID:	Not reported

USPS - JAF BUILDING (Continued) **1000705567**

Date Trans1 Transported Waste:	04/07/2004
Date Trans2 Transported Waste:	Not reported
Date Trans3 Transported Waste:	Not reported
Date Trans4 Transported Waste:	Not reported
Date Trans5 Transported Waste:	Not reported
Date Trans6 Transported Waste:	Not reported
Date Trans7 Transported Waste:	Not reported
Date Trans8 Transported Waste:	Not reported
Date Trans9 Transported Waste:	Not reported
Date Trans10 Transported Waste:	Not reported
Date TSDF Received Waste:	04/07/2004
TSDF EPA Facility Name:	Not reported
QTY Units:	Not reported
Transporter SEQ ID:	Not reported
Transporter-1 Date:	Not reported
Waste SEQ ID:	Not reported
Waste Type Code 2:	Not reported
Waste Type Code 3:	Not reported
Waste Type Code 4:	Not reported
Waste Type Code 5:	Not reported
Waste Type Code 6:	Not reported
Date Accepted:	Not reported
Manifest Discrepancy Type:	Not reported
Data Entry Number:	05100421
Was Load Rejected:	NEW YORK 10001
Reason Load Was Rejected:	Not reported

Manifest Number:	000049817SKS
EPA ID:	NY1180000134
Date Shipped:	07/20/2007
TSDF EPA ID:	NJD002182897
Transporter EPA ID:	TXR000050930
Transporter 2 EPA ID:	NJD071629976
Transporter 3 EPA ID:	Not reported
Transporter 4 EPA ID:	Not reported
Transporter 5 EPA ID:	Not reported
Transporter 6 EPA ID:	Not reported
Transporter 7 EPA ID:	Not reported
Transporter 8 EPA ID:	Not reported
Transporter 10 EPA ID:	Not reported
Date Trans1 Transported Waste:	07/20/2007
Date Trans2 Transported Waste:	08/03/2007
Date Trans3 Transported Waste:	Not reported
Date Trans4 Transported Waste:	Not reported
Date Trans5 Transported Waste:	Not reported
Date Trans6 Transported Waste:	Not reported
Date Trans7 Transported Waste:	Not reported
Date Trans8 Transported Waste:	Not reported
Date Trans9 Transported Waste:	Not reported
Date Trans10 Transported Waste:	Not reported
Date TSDF Received Waste:	08/03/2007
TSDF EPA Facility Name:	Not reported
QTY Units:	Not reported
Transporter SEQ ID:	Not reported
Transporter-1 Date:	Not reported
Waste SEQ ID:	Not reported
Waste Type Code 2:	Not reported

USPS - JAF BUILDING (Continued) **1000705567**

Waste Type Code 3:	Not reported
Waste Type Code 4:	Not reported
Waste Type Code 5:	Not reported
Waste Type Code 6:	Not reported
Date Accepted:	Not reported
Manifest Discrepancy Type:	Not reported
Data Entry Number:	Not reported
Was Load Rejected:	NEW YORK 10001
Reason Load Was Rejected:	Not reported

Waste:

Manifest Year:	2007 New Jersey Manifest Data
Waste Code:	D006
Hand Code:	H06
Quantity:	2100 P

Manifest Number:	NJA5319719
EPA ID:	NY1180000134
Date Shipped:	07/11/2006
TSDF EPA ID:	NJD991291105
Transporter EPA ID:	NYD046765574
Transporter 2 EPA ID:	Not reported
Transporter 3 EPA ID:	Not reported
Transporter 4 EPA ID:	Not reported
Transporter 5 EPA ID:	Not reported
Transporter 6 EPA ID:	Not reported
Transporter 7 EPA ID:	Not reported
Transporter 8 EPA ID:	Not reported
Transporter 10 EPA ID:	Not reported
Date Trans1 Transported Waste:	07/11/2006
Date Trans2 Transported Waste:	Not reported
Date Trans3 Transported Waste:	Not reported
Date Trans4 Transported Waste:	Not reported
Date Trans5 Transported Waste:	Not reported
Date Trans6 Transported Waste:	Not reported
Date Trans7 Transported Waste:	Not reported
Date Trans8 Transported Waste:	Not reported
Date Trans9 Transported Waste:	Not reported
Date Trans10 Transported Waste:	Not reported
Date TSDF Received Waste:	07/12/2006
TSDF EPA Facility Name:	Not reported
QTY Units:	Not reported
Transporter SEQ ID:	Not reported
Transporter-1 Date:	Not reported
Waste SEQ ID:	Not reported
Waste Type Code 2:	Not reported
Waste Type Code 3:	Not reported
Waste Type Code 4:	Not reported
Waste Type Code 5:	Not reported
Waste Type Code 6:	Not reported
Date Accepted:	Not reported
Manifest Discrepancy Type:	Not reported
Data Entry Number:	08220622
Was Load Rejected:	NEW YORK 10001
Reason Load Was Rejected:	Not reported

A38 East < 1/8 0.043 mi. 228 ft. | **CONSOLIDATED EDISON** | **NY MANIFEST** | **S110709282** | **N/A**

380 380 W 33RD ST AND 7TH AVE
NEW YORK, NY 10199

Site 23 of 23 in cluster A

Relative: Higher

Actual: 39 ft.

NY MANIFEST:

EPA ID:	NYP004218315
Country:	USA

Mailing Info:

Name:	CONSOLIDATED EDISON
Contact:	THOMAS TEELING
Address:	4 IRVING PL RM 828
City/State/Zip:	NEW YORK, NY 10003
Country:	USA
Phone:	212-460-3770

Manifest:

Document ID:	Not reported
Manifest Status:	Not reported
Trans1 State ID:	NJ0000027193
Trans2 State ID:	Not reported
Generator Ship Date:	10/19/2010
Trans1 Recv Date:	10/19/2010
Trans2 Recv Date:	Not reported
TSD Site Recv Date:	10/19/2010
Part A Recv Date:	Not reported
Part B Recv Date:	Not reported
Generator EPA ID:	NYP004218315
Trans1 EPA ID:	Not reported
Trans2 EPA ID:	Not reported
TSDF ID:	NJD002200046
Waste Code:	Not reported
Quantity:	2500.0
Units:	P - Pounds
Number of Containers:	1.0
Container Type:	TT - Cargo tank, tank trucks
Handling Method:	T Chemical, physical, or biological treatment.
Specific Gravity:	1.0
Year:	2010
Manifest Tracking Num:	007656856JJK
Import Ind:	N
Export Ind:	N
Discr Quantity Ind:	N
Discr Type Ind:	N
Discr Residue Ind:	N
Discr Partial Reject Ind:	N
Discr Full Reject Ind:	N
Manifest Ref Num:	Not reported
Alt Fac RCRA Id:	Not reported
Alt Fac Sign Date:	Not reported
Mgmt Method Type Code:	H111

D39 WSW < 1/8 0.047 mi. 247 ft. | **CON EDISON**
437 W 31 ST
NEW YORK, NY 10008 | **NY MANIFEST** | **S117314018**
N/A

Site 1 of 12 in cluster D

Relative: Lower

Actual: 24 ft.

NY MANIFEST:

EPA ID:	NYP004610432
Country:	USA

Mailing Info:

Name:	CON EDISON
Contact:	CON EDISON
Address:	4 IRVING PL
Address 2:	15TH FL
City/State/Zip:	NEW YORK, NY 10003
Country:	USA
Phone:	Not reported

Manifest:

Document ID:	Not reported
Manifest Status:	Not reported
Trans1 State ID:	NJD003812047
Trans2 State ID:	Not reported
Generator Ship Date:	07/28/2014
Trans1 Recv Date:	07/28/2014
Trans2 Recv Date:	Not reported
TSD Site Recv Date:	07/29/2014
Part A Recv Date:	Not reported
Part B Recv Date:	Not reported
Generator EPA ID:	NYP004610432
Trans1 EPA ID:	Not reported
Trans2 EPA ID:	Not reported
TSDF ID:	NJD991291105
Waste Code:	Not reported
Quantity:	500
Units:	P - Pounds
Number of Containers:	1
Container Type:	TT - Cargo tank, tank trucks
Handling Method:	T Chemical, physical, or biological treatment.
Specific Gravity:	1
Year:	2014
Manifest Tracking Num:	002608443GBF
Import Ind:	N
Export Ind:	N
Discr Quantity Ind:	N
Discr Type Ind:	N
Discr Residue Ind:	N
Discr Partial Reject Ind:	N
Discr Full Reject Ind:	N
Manifest Ref Num:	Not reported
Alt Fac RCRA Id:	Not reported
Alt Fac Sign Date:	Not reported
Mgmt Method Type Code:	H110

D40 WSW < 1/8 0.048 mi. 251 ft. | **CON EDISON**
430 W 31 ST
NEW YORK, NY 10008
Site 2 of 12 in cluster D | **NY MANIFEST** | **S117314019**
N/A

Relative: Lower

Actual: 25 ft.

NY MANIFEST:

EPA ID:	NYP004610457
Country:	USA

Mailing Info:

Name:	CON EDISON
Contact:	CON EDISON
Address:	4 IRVING PL
Address 2:	15TH FL
City/State/Zip:	NEW YORK, NY 10003
Country:	USA
Phone:	Not reported

Manifest:

Document ID:	Not reported
Manifest Status:	Not reported
Trans1 State ID:	NJD003812047
Trans2 State ID:	Not reported
Generator Ship Date:	07/28/2014
Trans1 Recv Date:	07/28/2014
Trans2 Recv Date:	Not reported
TSD Site Recv Date:	07/29/2014
Part A Recv Date:	Not reported
Part B Recv Date:	Not reported
Generator EPA ID:	NYP004610457
Trans1 EPA ID:	Not reported
Trans2 EPA ID:	Not reported
TSDF ID:	NJD991291105
Waste Code:	Not reported
Quantity:	500
Units:	P - Pounds
Number of Containers:	1
Container Type:	TT - Cargo tank, tank trucks
Handling Method:	T Chemical, physical, or biological treatment.
Specific Gravity:	1
Year:	2014
Manifest Tracking Num:	002608445GBF
Import Ind:	N
Export Ind:	N
Discr Quantity Ind:	N
Discr Type Ind:	N
Discr Residue Ind:	N
Discr Partial Reject Ind:	N
Discr Full Reject Ind:	N
Manifest Ref Num:	Not reported
Alt Fac RCRA Id:	Not reported
Alt Fac Sign Date:	Not reported
Mgmt Method Type Code:	H110

E41 SSW < 1/8 0.048 mi. 253 ft. | **KINGSLAWN PRESS 406 WEST 31ST ST MANHATTAN, NY** | **NY Spills** | **S104502164 N/A**

Site 1 of 17 in cluster E

Relative: Higher

Actual: 28 ft.

SPILLS:

Facility ID:	9606711
Facility Type:	ER
DER Facility ID:	216025
Site ID:	265119
DEC Region:	2
Spill Date:	6/1/1996
Spill Number/Closed Date:	9606711 / 8/26/1996
Spill Cause:	Deliberate
Spill Class:	Known release with minimal potential for fire or hazard. DEC Response. Willing Responsible Party. Corrective action taken.
SWIS:	3101
Investigator:	O'DOWD
Referred To:	Not reported
Reported to Dept:	8/26/1996
CID:	365
Water Affected:	Not reported
Spill Source:	Commercial/Industrial
Spill Notifier:	Citizen
Cleanup Ceased:	Not reported
Cleanup Meets Std:	False
Last Inspection:	Not reported
Recommended Penalty:	False
UST Trust:	False
Remediation Phase:	0
Date Entered In Computer:	8/26/1996
Spill Record Last Update:	9/19/1996
Spiller Name:	13TH FLOOR
Spiller Company:	KINGSLAWN PRESS
Spiller Address:	406 WEST 31ST ST
Spiller City,St,Zip:	MANHATTAN, NY
Spiller Company:	001
Contact Name:	13TH FLOOR
Contact Phone:	Not reported
DEC Memo:	Not reported
Remarks:	3 toilets on the 13th floor and the 1st toilet is stained a darker color due to all the printing chemicals that company is dumping down the toilet - also 3rd toilet is broken leaking large amounts of water

Material:

Site ID:	265119
Operable Unit ID:	1037850
Operable Unit:	01
Material ID:	345979
Material Code:	0064A
Material Name:	UNKNOWN MATERIAL
Case No.:	Not reported
Material FA:	Other
Quantity:	0
Units:	Gallons
Recovered:	No
Resource Affected:	Not reported
Oxygenate:	False

KINGSLAWN PRESS (Continued) **S104502164**

Tank Test:

E42 SSW < 1/8 0.048 mi. 253 ft. | **VAULT 3420**
406 W. 31ST ST
MANHATTAN, NY | **NY Spills** | **S104511153**
N/A

Site 2 of 17 in cluster E

Relative: Higher

Actual: 28 ft.

SPILLS:

Facility ID:	9914517
Facility Type:	ER
DER Facility ID:	68230
Site ID:	72251
DEC Region:	2
Spill Date:	3/23/2000
Spill Number/Closed Date:	9914517 / 10/3/2003
Spill Cause:	Equipment Failure
Spill Class:	Known release with minimal potential for fire or hazard. DEC Response. Willing Responsible Party. Corrective action taken.
SWIS:	3101
Investigator:	JHOCONNE
Referred To:	Not reported
Reported to Dept:	3/23/2000
CID:	322
Water Affected:	Not reported
Spill Source:	Commercial/Industrial
Spill Notifier:	Responsible Party
Cleanup Ceased:	Not reported
Cleanup Meets Std:	False
Last Inspection:	Not reported
Recommended Penalty:	False
UST Trust:	False
Remediation Phase:	0
Date Entered In Computer:	3/23/2000
Spill Record Last Update:	10/3/2003
Spiller Name:	CALLER
Spiller Company:	CON ED
Spiller Address:	4 IRVING PL
Spiller City,St,Zip:	NEW YORK, NY
Spiller Company:	001
Contact Name:	Not reported
Contact Phone:	Not reported
DEC Memo:	Prior to Sept, 2004 data translation this spill Lead_DEC Field was "O'CONNELL"e2mis no. 130-529:03/23/00 15:4 M.Reiter (27277) reports while doing a routine inspection found oil spill in V-3420 (feeder 16m64) at 406 w.31st st. Have 5 gallons of dielectric transformer fluid on the floor mixed in with dirt. There is also 1 ounce of water. Spill can be contained in 1-55 gallon drum. Took sample for PCB analysis. Cleanup is pending removal of unit. No entry into sewer or waterways. Will do a partial cleanup now.Lab Results Are As Follows: Aroclor 1260 - 18 PPM. Lab Seq #00-02731Clean up completed at 0900 hours on 3/29/2000 utilizing flush truck. Transformer was removed and replaced on the same day.
Remarks:	unk equipment failure caused spill - clean up being started now con ed -130529

VAULT 3420 (Continued) **S104511153**

Material:

Site ID:	72251
Operable Unit ID:	1092562
Operable Unit:	01
Material ID:	292806
Material Code:	0541A
Material Name:	DIELECTRIC FLUID
Case No.:	Not reported
Material FA:	Petroleum
Quantity:	5
Units:	Gallons
Recovered:	No
Resource Affected:	Not reported
Oxygenate:	False

Tank Test:

E43 SSW < 1/8 0.049 mi. 261 ft. **JAMES BANYON PHOTO ENGRAVING** **RCRA NonGen / NLR** **1001080021**
406 W 31ST ST **NY MANIFEST** **NYR000017285**
NEW YORK, NY 10001

Site 3 of 17 in cluster E

Relative: Higher

Actual: 30 ft.

RCRA NonGen / NLR:

Date form received by agency:	01/01/2007
Facility name:	JAMES BANYON PHOTO ENGRAVING
Facility address:	406 W 31ST ST NEW YORK, NY 10001
EPA ID:	NYR000017285
Mailing address:	W 31ST ST NEW YORK, NY 10001
Contact:	BRIAN WELIKSON
Contact address:	W 31ST ST NEW YORK, NY 10001
Contact country:	US
Contact telephone:	(212) 239-1290
Contact email:	Not reported
EPA Region:	02
Land type:	Facility is not located on Indian land. Additional information is not known.
Classification:	Non-Generator
Description:	Handler: Non-Generators do not presently generate hazardous waste

Owner/Operator Summary:

Owner/operator name:	JAMES BANYON PHOTO ENGRAVING INC
Owner/operator address:	406 W 31ST ST NEW YORK, NY 10001
Owner/operator country:	US
Owner/operator telephone:	(212) 239-1290
Legal status:	Private
Owner/Operator Type:	Owner
Owner/Op start date:	Not reported
Owner/Op end date:	Not reported

Owner/operator name:	FASHION INSTITUTE OF TECHNOLOGY
Owner/operator address:	7TH AVE AT 27TH ST

JAMES BANYON PHOTO ENGRAVING (Continued) **1001080021**

NEW YORK, NY 10001
Owner/operator country: Not reported
Owner/operator telephone: (212) 217-7141
Legal status: Private
Owner/Operator Type: Operator
Owner/Op start date: 01/01/2004
Owner/Op end date: Not reported

Owner/operator name: FASHION INSTITUTE OF TECHNOLOGY
Owner/operator address: 7TH AVE AT 27TH ST
NEW YORK, NY 10001
Owner/operator country: US
Owner/operator telephone: (212) 217-7141
Legal status: Private
Owner/Operator Type: Operator
Owner/Op start date: 01/01/2004
Owner/Op end date: Not reported

Owner/operator name: FASHION INSTITUTE OF TECHNOLOGY
Owner/operator address: 7TH AVE AT 27TH ST
NEW YORK, NY 10001
Owner/operator country: Not reported
Owner/operator telephone: (212) 217-7141
Legal status: Private
Owner/Operator Type: Owner
Owner/Op start date: 01/01/2004
Owner/Op end date: Not reported

Handler Activities Summary:
U.S. importer of hazardous waste: No
Mixed waste (haz. and radioactive): No
Recycler of hazardous waste: No
Transporter of hazardous waste: No
Treater, storer or disposer of HW: No
Underground injection activity: No
On-site burner exemption: No
Furnace exemption: No
Used oil fuel burner: No
Used oil processor: No
User oil refiner: No
Used oil fuel marketer to burner: No
Used oil Specification marketer: No
Used oil transfer facility: No
Used oil transporter: No

Historical Generators:
Date form received by agency: 01/01/2006
Site name: JAMES BANYON PHOTO ENGRAVING
Classification: Not a generator, verified

Date form received by agency: 10/12/2005
Site name: JAMES BANYON PHOTO ENGRAVING
Classification: Not a generator, verified

Date form received by agency: 12/05/1995
Site name: JAMES BANYON PHOTO ENGRAVING

JAMES BANYON PHOTO ENGRAVING (Continued) **1001080021**

Classification: Conditionally Exempt Small Quantity Generator

Hazardous Waste Summary:
Waste code: D000
Waste name: Not Defined

Waste code: D002
Waste name: A WASTE WHICH HAS A PH OF LESS THAN 2 OR GREATER THAN 12.5 IS CONSIDERED TO BE A CORROSIVE HAZARDOUS WASTE. SODIUM HYDROXIDE, A CAUSTIC SOLUTION WITH A HIGH PH, IS OFTEN USED BY INDUSTRIES TO CLEAN OR DEGREASE PARTS. HYDROCHLORIC ACID, A SOLUTION WITH A LOW PH, IS USED BY MANY INDUSTRIES TO CLEAN METAL PARTS PRIOR TO PAINTING. WHEN THESE CAUSTIC OR ACID SOLUTIONS BECOME CONTAMINATED AND MUST BE DISPOSED, THE WASTE WOULD BE A CORROSIVE HAZARDOUS WASTE.

Waste code: D011
Waste name: SILVER

Facility Has Received Notices of Violations:
Regulation violated: Not reported
Area of violation: Generators - Records/Reporting
Date violation determined: 08/26/1997
Date achieved compliance: 09/24/1997
Violation lead agency: State
Enforcement action: WRITTEN INFORMAL
Enforcement action date: 08/26/1997
Enf. disposition status: Not reported
Enf. disp. status date: Not reported
Enforcement lead agency: State
Proposed penalty amount: Not reported
Final penalty amount: Not reported
Paid penalty amount: Not reported

Evaluation Action Summary:
Evaluation date: 03/01/1997
Evaluation: NON-FINANCIAL RECORD REVIEW
Area of violation: Generators - Records/Reporting
Date achieved compliance: 09/24/1997
Evaluation lead agency: State

NY MANIFEST:
EPA ID: NYR000017285
Country: USA

Mailing Info:
Name: JAMES BANYON PHOTO ENGRAVING
Contact: BRIAN WELIKSON
Address: 406 W 31ST ST
City/State/Zip: NEW YORK, NY 10001
Country: USA
Phone: 212-239-1290

Manifest:

Document ID: NYB8019729
Manifest Status: Completed copy

JAMES BANYON PHOTO ENGRAVING (Continued) **1001080021**

Trans1 State ID:	AA106YNJ
Trans2 State ID:	Not reported
Generator Ship Date:	01/22/1997
Trans1 Recv Date:	01/22/1997
Trans2 Recv Date:	/ /
TSD Site Recv Date:	01/29/1997
Part A Recv Date:	/ /
Part B Recv Date:	02/10/1997
Generator EPA ID:	NYR000017285
Trans1 EPA ID:	NJD046555033
Trans2 EPA ID:	Not reported
TSDF ID:	NYD045604964
Waste Code:	D011 - SILVER 5.0 MG/L TCLP
Quantity:	00060
Units:	G - Gallons (liquids only)* (8.3 pounds)
Number of Containers:	004
Container Type:	DF - Fiberboard or plastic drums (glass)
Handling Method:	R Material recovery of more than 75 percent of the total material.
Specific Gravity:	100
Year:	1997

Document ID:	NYB7474581
Manifest Status:	Completed after the designated time period for a TSDF to get a copy to the DEC
Trans1 State ID:	502TTB
Trans2 State ID:	Not reported
Generator Ship Date:	02/26/1996
Trans1 Recv Date:	02/26/1996
Trans2 Recv Date:	/ /
TSD Site Recv Date:	03/05/1996
Part A Recv Date:	/ /
Part B Recv Date:	03/26/1996
Generator EPA ID:	NYR000017285
Trans1 EPA ID:	NJD046555033
Trans2 EPA ID:	Not reported
TSDF ID:	NYD045604964
Waste Code:	D011 - SILVER 5.0 MG/L TCLP
Quantity:	00285
Units:	G - Gallons (liquids only)* (8.3 pounds)
Number of Containers:	019
Container Type:	DF - Fiberboard or plastic drums (glass)
Handling Method:	T Chemical, physical, or biological treatment.
Specific Gravity:	100
Year:	1996

Document ID:	NYB7197966
Manifest Status:	Completed copy
Trans1 State ID:	502TTB
Trans2 State ID:	Not reported
Generator Ship Date:	05/21/1996
Trans1 Recv Date:	05/21/1996
Trans2 Recv Date:	/ /
TSD Site Recv Date:	05/30/1996
Part A Recv Date:	/ /
Part B Recv Date:	06/12/1996
Generator EPA ID:	NYR000017285

JAMES BANYON PHOTO ENGRAVING (Continued) **1001080021**

Trans1 EPA ID:	NJD046555033
Trans2 EPA ID:	Not reported
TSDF ID:	NYD045604964
Waste Code:	D011 - SILVER 5.0 MG/L TCLP
Quantity:	00210
Units:	G - Gallons (liquids only)* (8.3 pounds)
Number of Containers:	014
Container Type:	DF - Fiberboard or plastic drums (glass)
Handling Method:	R Material recovery of more than 75 percent of the total material.
Specific Gravity:	100
Year:	1996

Document ID:	NYB7228818
Manifest Status:	Completed after the designated time period for a TSDF to get a copy to the DEC
Trans1 State ID:	AA1064
Trans2 State ID:	Not reported
Generator Ship Date:	10/24/1996
Trans1 Recv Date:	10/24/1996
Trans2 Recv Date:	11/12/1996
TSD Site Recv Date:	11/12/1996
Part A Recv Date:	/ /
Part B Recv Date:	12/05/1996
Generator EPA ID:	NYR000017285
Trans1 EPA ID:	NJD046555033
Trans2 EPA ID:	Not reported
TSDF ID:	NYD045604964
Waste Code:	D002 - NON-LISTED CORROSIVE WASTES
Quantity:	00165
Units:	G - Gallons (liquids only)* (8.3 pounds)
Number of Containers:	011
Container Type:	DF - Fiberboard or plastic drums (glass)
Handling Method:	R Material recovery of more than 75 percent of the total material.
Specific Gravity:	100
Year:	1996

Document ID:	NYB8561565
Manifest Status:	Completed after the designated time period for a TSDF to get a copy to the DEC
Trans1 State ID:	NJAA106Y
Trans2 State ID:	Not reported
Generator Ship Date:	11/25/1996
Trans1 Recv Date:	11/25/1996
Trans2 Recv Date:	/ /
TSD Site Recv Date:	12/04/1996
Part A Recv Date:	/ /
Part B Recv Date:	12/20/1996
Generator EPA ID:	NYR000017285
Trans1 EPA ID:	NJD046555033
Trans2 EPA ID:	Not reported
TSDF ID:	NYD045604964
Waste Code:	D002 - NON-LISTED CORROSIVE WASTES
Quantity:	00045
Units:	G - Gallons (liquids only)* (8.3 pounds)
Number of Containers:	003
Container Type:	DF - Fiberboard or plastic drums (glass)
Handling Method:	R Material recovery of more than 75 percent of the total material.

JAMES BANYON PHOTO ENGRAVING (Continued) **1001080021**

Specific Gravity:	100
Year:	1996

Document ID:	NYB7229781
Manifest Status:	Completed after the designated time period for a TSDF to get a copy to the DEC
Trans1 State ID:	AA106Y
Trans2 State ID:	Not reported
Generator Ship Date:	08/20/1996
Trans1 Recv Date:	08/20/1996
Trans2 Recv Date:	/ /
TSD Site Recv Date:	08/28/1996
Part A Recv Date:	/ /
Part B Recv Date:	09/20/1996
Generator EPA ID:	NYR000017285
Trans1 EPA ID:	NJD046555033
Trans2 EPA ID:	Not reported
TSDF ID:	NYD045604964
Waste Code:	D011 - SILVER 5.0 MG/L TCLP
Quantity:	00180
Units:	G - Gallons (liquids only)* (8.3 pounds)
Number of Containers:	012
Container Type:	DF - Fiberboard or plastic drums (glass)
Handling Method:	R Material recovery of more than 75 percent of the total material.
Specific Gravity:	100
Year:	1996

E44 **FASHION INSTITUTE OF TECHNOLOGY** **NY AST** **U004045519**
SSW **406 WEST 31ST STREET** **N/A**
< 1/8 **NEW YORK, NY 10001**
0.049 mi.
261 ft. **Site 4 of 17 in cluster E**

Relative:
Higher

Actual:
30 ft.

AST:

Region:	STATE
DEC Region:	2
Site Status:	Inactive
Facility Id:	2-510009
Program Type:	PBS
UTM X:	584618.01953000005
UTM Y:	4511668.8452500002
Expiration Date:	01/22/1996
Site Type:	Unknown

Affiliation Records:

Site Id:	21818
Affiliation Type:	Facility Owner
Company Name:	406 REALTIES,INC
Contact Type:	Not reported
Contact Name:	Not reported
Address1:	575 MADISON AVENUE
Address2:	Not reported
City:	NEW YORK
State:	NY
Zip Code:	10022
Country Code:	001
Phone:	(212) 752-7474
EMail:	Not reported

FASHION INSTITUTE OF TECHNOLOGY (Continued) **U004045519**

Fax Number:	Not reported
Modified By:	TRANSLAT
Date Last Modified:	3/4/2004

Site Id:	21818
Affiliation Type:	Mail Contact
Company Name:	406 REALTIES,INC
Contact Type:	Not reported
Contact Name:	Not reported
Address1:	575 MADISON AVENUE
Address2:	Not reported
City:	NEW YORK
State:	NY
Zip Code:	10022
Country Code:	001
Phone:	(212) 752-7474
EMail:	Not reported
Fax Number:	Not reported
Modified By:	TRANSLAT
Date Last Modified:	3/4/2004

Site Id:	21818
Affiliation Type:	On-Site Operator
Company Name:	406 WEST 31ST STREET
Contact Type:	Not reported
Contact Name:	AL MEDORO
Address1:	Not reported
Address2:	Not reported
City:	Not reported
State:	NN
Zip Code:	Not reported
Country Code:	001
Phone:	(212) 244-5089
EMail:	Not reported
Fax Number:	Not reported
Modified By:	TRANSLAT
Date Last Modified:	3/4/2004

Site Id:	21818
Affiliation Type:	Emergency Contact
Company Name:	406 REALTIES,INC
Contact Type:	Not reported
Contact Name:	EDWARD GOLL
Address1:	Not reported
Address2:	Not reported
City:	Not reported
State:	NN
Zip Code:	Not reported
Country Code:	001
Phone:	(212) 752-7474
EMail:	Not reported
Fax Number:	Not reported
Modified By:	TRANSLAT
Date Last Modified:	3/4/2004

Tank Info:

FASHION INSTITUTE OF TECHNOLOGY (Continued) **U004045519**

Tank Number: 0002
Tank Id: 208129
Material Code: 9999
Common Name of Substance: Other

Equipment Records:
B00 - Tank External Protection - None
C01 - Pipe Location - Aboveground
H00 - Tank Leak Detection - None
K00 - Spill Prevention - None
F00 - Pipe External Protection - None
A00 - Tank Internal Protection - None
D01 - Pipe Type - Steel/Carbon Steel/Iron
G00 - Tank Secondary Containment - None
J00 - Dispenser - None
I00 - Overfill - None
L00 - Piping Leak Detection - None

Tank Location: 3
Tank Type: Steel/Carbon Steel/Iron
Tank Status: Closed - Removed
Pipe Model: Not reported
Install Date: Not reported
Capacity Gallons: 550
Tightness Test Method: NN
Date Test: Not reported
Next Test Date: Not reported
Date Tank Closed: 09/06/2005
Register: True
Modified By: NRLOMBAR
Last Modified: 09/26/2005
Material Name: Other

Tank Number: 001
Tank Id: 39471
Material Code: 0003
Common Name of Substance: #6 Fuel Oil (On-Site Consumption)

Equipment Records:
C00 - Pipe Location - No Piping
F00 - Pipe External Protection - None
G03 - Tank Secondary Containment - Vault (w/o access)
I04 - Overfill - Product Level Gauge (A/G)
B00 - Tank External Protection - None
H00 - Tank Leak Detection - None
A00 - Tank Internal Protection - None
D01 - Pipe Type - Steel/Carbon Steel/Iron
J02 - Dispenser - Suction Dispenser

Tank Location: 1
Tank Type: Steel/Carbon Steel/Iron
Tank Status: Tank Converted to Non-Regulated Use
Pipe Model: Not reported
Install Date: Not reported
Capacity Gallons: 15000
Tightness Test Method: NN
Date Test: Not reported

FASHION INSTITUTE OF TECHNOLOGY (Continued) **U004045519**

Next Test Date:	Not reported
Date Tank Closed:	06/01/1994
Register:	True
Modified By:	TRANSLAT
Last Modified:	03/04/2004
Material Name:	#6 Fuel Oil (On-Site Consumption)

Tank Number:	001
Tank Id:	3825
Material Code:	0001
Common Name of Substance:	#2 Fuel Oil (On-Site Consumption)

Equipment Records:

C03 - Pipe Location - Aboveground/Underground Combination
H00 - Tank Leak Detection - None
A00 - Tank Internal Protection - None
D01 - Pipe Type - Steel/Carbon Steel/Iron
J02 - Dispenser - Suction Dispenser
L09 - Piping Leak Detection - Exempt Suction Piping
B01 - Tank External Protection - Painted/Asphalt Coating
F00 - Pipe External Protection - None
G03 - Tank Secondary Containment - Vault (w/o access)
I04 - Overfill - Product Level Gauge (A/G)

Tank Location:	3
Tank Type:	Steel/Carbon Steel/Iron
Tank Status:	Closed - Removed
Pipe Model:	Not reported
Install Date:	Not reported
Capacity Gallons:	14500
Tightness Test Method:	NN
Date Test:	Not reported
Next Test Date:	Not reported
Date Tank Closed:	09/06/2005
Register:	True
Modified By:	NRLOMBAR
Last Modified:	09/26/2005
Material Name:	#2 Fuel Oil (On-Site Consumption)

Tank Number:	3
Tank Id:	212824
Material Code:	0001
Common Name of Substance:	#2 Fuel Oil (On-Site Consumption)

Equipment Records:

B01 - Tank External Protection - Painted/Asphalt Coating
C00 - Pipe Location - No Piping
F00 - Pipe External Protection - None
K01 - Spill Prevention - Catch Basin
H00 - Tank Leak Detection - None
I01 - Overfill - Float Vent Valve
A00 - Tank Internal Protection - None
D01 - Pipe Type - Steel/Carbon Steel/Iron
G00 - Tank Secondary Containment - None
J02 - Dispenser - Suction Dispenser

FASHION INSTITUTE OF TECHNOLOGY (Continued) **U004045519**

E02 - Piping Secondary Containment - Vault (with Access)
L00 - Piping Leak Detection - None

Tank Location:	3
Tank Type:	Steel/Carbon Steel/Iron
Tank Status:	In Service
Pipe Model:	Not reported
Install Date:	05/17/2006
Capacity Gallons:	2000
Tightness Test Method:	NN
Date Test:	Not reported
Next Test Date:	Not reported
Date Tank Closed:	Not reported
Register:	True
Modified By:	NRLOMBAR
Last Modified:	07/25/2006
Material Name:	#2 Fuel Oil (On-Site Consumption)

Tank Number:	4
Tank Id:	212825
Material Code:	0001
Common Name of Substance:	#2 Fuel Oil (On-Site Consumption)

Equipment Records:

H00 - Tank Leak Detection - None
I01 - Overfill - Float Vent Valve
B01 - Tank External Protection - Painted/Asphalt Coating
C00 - Pipe Location - No Piping
F00 - Pipe External Protection - None
K01 - Spill Prevention - Catch Basin
A00 - Tank Internal Protection - None
D01 - Pipe Type - Steel/Carbon Steel/Iron
G00 - Tank Secondary Containment - None
J02 - Dispenser - Suction Dispenser
E02 - Piping Secondary Containment - Vault (with Access)
L00 - Piping Leak Detection - None

Tank Location:	3
Tank Type:	Steel/Carbon Steel/Iron
Tank Status:	In Service
Pipe Model:	Not reported
Install Date:	05/17/2006
Capacity Gallons:	16000
Tightness Test Method:	NN
Date Test:	Not reported
Next Test Date:	Not reported
Date Tank Closed:	Not reported
Register:	True
Modified By:	NRLOMBAR
Last Modified:	07/25/2006
Material Name:	#2 Fuel Oil (On-Site Consumption)

Affiliation Records:

Site Id:	3097
Affiliation Type:	Mail Contact
Company Name:	FASHION INSTITUTE OF TECHNOLOGY
Contact Type:	Not reported

FASHION INSTITUTE OF TECHNOLOGY (Continued) **U004045519**

Contact Name:	GEORGE JEFREMOW P.E.
Address1:	406 WEST 31ST STREET
Address2:	Not reported
City:	NEW YORK
State:	NY
Zip Code:	10001
Country Code:	001
Phone:	(212) 217-7848
EMail:	Not reported
Fax Number:	Not reported
Modified By:	NRLOMBAR
Date Last Modified:	7/25/2006

Site Id:	3097
Affiliation Type:	On-Site Operator
Company Name:	FASHION INSTITUTE OF TECHNOLOGY
Contact Type:	Not reported
Contact Name:	FASHION INSTITUTE OF TECHNOLOGY
Address1:	Not reported
Address2:	Not reported
City:	Not reported
State:	NN
Zip Code:	Not reported
Country Code:	001
Phone:	(212) 217-7848
EMail:	Not reported
Fax Number:	Not reported
Modified By:	NRLOMBAR
Date Last Modified:	7/25/2006

Site Id:	3097
Affiliation Type:	Emergency Contact
Company Name:	FASHION INSTITUTE OF TECHNOLOGY
Contact Type:	Not reported
Contact Name:	GEORGE JEFREMOW P.E.
Address1:	Not reported
Address2:	Not reported
City:	Not reported
State:	NN
Zip Code:	Not reported
Country Code:	999
Phone:	(212) 217-7848
EMail:	Not reported
Fax Number:	Not reported
Modified By:	NRLOMBAR
Date Last Modified:	7/25/2006

Site Id:	3097
Affiliation Type:	Facility Owner
Company Name:	FASHION INSTITUTE OF TECHNOLOGY
Contact Type:	EXECUTIVE DIRECTOR OF FACILITIES
Contact Name:	GEORGE JEFREMOW P.E.
Address1:	SEVENTH AVE AT 27TH STREET
Address2:	Not reported
City:	NEW YORK
State:	NY
Zip Code:	10001

FASHION INSTITUTE OF TECHNOLOGY (Continued) **U004045519**

Country Code:	001
Phone:	(212) 217-7848
EMail:	Not reported
Fax Number:	Not reported
Modified By:	NRLOMBAR
Date Last Modified:	7/25/2006

Tank Info:

Tank Number:	0002
Tank Id:	208129
Material Code:	9999
Common Name of Substance:	Other

Equipment Records:

B00 - Tank External Protection - None
C01 - Pipe Location - Aboveground
H00 - Tank Leak Detection - None
K00 - Spill Prevention - None
F00 - Pipe External Protection - None
A00 - Tank Internal Protection - None
D01 - Pipe Type - Steel/Carbon Steel/Iron
G00 - Tank Secondary Containment - None
J00 - Dispenser - None
I00 - Overfill - None
L00 - Piping Leak Detection - None

Tank Location:	3
Tank Type:	Steel/Carbon Steel/Iron
Tank Status:	Closed - Removed
Pipe Model:	Not reported
Install Date:	Not reported
Capacity Gallons:	550
Tightness Test Method:	NN
Date Test:	Not reported
Next Test Date:	Not reported
Date Tank Closed:	09/06/2005
Register:	True
Modified By:	NRLOMBAR
Last Modified:	09/26/2005
Material Name:	Other

Tank Number:	001
Tank Id:	39471
Material Code:	0003
Common Name of Substance:	#6 Fuel Oil (On-Site Consumption)

Equipment Records:

C00 - Pipe Location - No Piping
F00 - Pipe External Protection - None
G03 - Tank Secondary Containment - Vault (w/o access)
I04 - Overfill - Product Level Gauge (A/G)
B00 - Tank External Protection - None
H00 - Tank Leak Detection - None
A00 - Tank Internal Protection - None
D01 - Pipe Type - Steel/Carbon Steel/Iron

FASHION INSTITUTE OF TECHNOLOGY (Continued) **U004045519**

	J02 - Dispenser - Suction Dispenser
Tank Location:	1
Tank Type:	Steel/Carbon Steel/Iron
Tank Status:	Tank Converted to Non-Regulated Use
Pipe Model:	Not reported
Install Date:	Not reported
Capacity Gallons:	15000
Tightness Test Method:	NN
Date Test:	Not reported
Next Test Date:	Not reported
Date Tank Closed:	06/01/1994
Register:	True
Modified By:	TRANSLAT
Last Modified:	03/04/2004
Material Name:	#6 Fuel Oil (On-Site Consumption)

Tank Number:	001
Tank Id:	3825
Material Code:	0001
Common Name of Substance:	#2 Fuel Oil (On-Site Consumption)

Equipment Records:

	C03 - Pipe Location - Aboveground/Underground Combination
	H00 - Tank Leak Detection - None
	A00 - Tank Internal Protection - None
	D01 - Pipe Type - Steel/Carbon Steel/Iron
	J02 - Dispenser - Suction Dispenser
	L09 - Piping Leak Detection - Exempt Suction Piping
	B01 - Tank External Protection - Painted/Asphalt Coating
	F00 - Pipe External Protection - None
	G03 - Tank Secondary Containment - Vault (w/o access)
	I04 - Overfill - Product Level Gauge (A/G)
Tank Location:	3
Tank Type:	Steel/Carbon Steel/Iron
Tank Status:	Closed - Removed
Pipe Model:	Not reported
Install Date:	Not reported
Capacity Gallons:	14500
Tightness Test Method:	NN
Date Test:	Not reported
Next Test Date:	Not reported
Date Tank Closed:	09/06/2005
Register:	True
Modified By:	NRLOMBAR
Last Modified:	09/26/2005
Material Name:	#2 Fuel Oil (On-Site Consumption)

Tank Number:	3
Tank Id:	212824
Material Code:	0001
Common Name of Substance:	#2 Fuel Oil (On-Site Consumption)

Equipment Records:

	B01 - Tank External Protection - Painted/Asphalt Coating

FASHION INSTITUTE OF TECHNOLOGY (Continued) **U004045519**

C00 - Pipe Location - No Piping
F00 - Pipe External Protection - None
K01 - Spill Prevention - Catch Basin
H00 - Tank Leak Detection - None
I01 - Overfill - Float Vent Valve
A00 - Tank Internal Protection - None
D01 - Pipe Type - Steel/Carbon Steel/Iron
G00 - Tank Secondary Containment - None
J02 - Dispenser - Suction Dispenser
E02 - Piping Secondary Containment - Vault (with Access)
L00 - Piping Leak Detection - None

Tank Location:	3
Tank Type:	Steel/Carbon Steel/Iron
Tank Status:	In Service
Pipe Model:	Not reported
Install Date:	05/17/2006
Capacity Gallons:	2000
Tightness Test Method:	NN
Date Test:	Not reported
Next Test Date:	Not reported
Date Tank Closed:	Not reported
Register:	True
Modified By:	NRLOMBAR
Last Modified:	07/25/2006
Material Name:	#2 Fuel Oil (On-Site Consumption)

Tank Number:	4
Tank Id:	212825
Material Code:	0001
Common Name of Substance:	#2 Fuel Oil (On-Site Consumption)

Equipment Records:

H00 - Tank Leak Detection - None
I01 - Overfill - Float Vent Valve
B01 - Tank External Protection - Painted/Asphalt Coating
C00 - Pipe Location - No Piping
F00 - Pipe External Protection - None
K01 - Spill Prevention - Catch Basin
A00 - Tank Internal Protection - None
D01 - Pipe Type - Steel/Carbon Steel/Iron
G00 - Tank Secondary Containment - None
J02 - Dispenser - Suction Dispenser
E02 - Piping Secondary Containment - Vault (with Access)
L00 - Piping Leak Detection - None

Tank Location:	3
Tank Type:	Steel/Carbon Steel/Iron
Tank Status:	In Service
Pipe Model:	Not reported
Install Date:	05/17/2006
Capacity Gallons:	16000
Tightness Test Method:	NN
Date Test:	Not reported
Next Test Date:	Not reported
Date Tank Closed:	Not reported
Register:	True
Modified By:	NRLOMBAR

FASHION INSTITUTE OF TECHNOLOGY (Continued) **U004045519**

Last Modified: 07/25/2006
Material Name: #2 Fuel Oil (On-Site Consumption)

E45 SSW < 1/8 0.049 mi. 261 ft. **OFFICE BUILDING 406 WEST 31ST STREET NEW YORK, NY 10001** **NY Spills** **S106127057 N/A**

Site 5 of 17 in cluster E

Relative: Higher

Actual: 30 ft.

SPILLS:

Facility ID:	0310638
Facility Type:	ER
DER Facility ID:	21754
Site ID:	65001
DEC Region:	2
Spill Date:	12/15/2003
Spill Number/Closed Date:	0310638 / 3/21/2007
Spill Cause:	Equipment Failure
Spill Class:	Known release with minimal potential for fire or hazard. DEC Response. Willing Responsible Party. Corrective action taken.
SWIS:	3101
Investigator:	SFRAHMAN
Referred To:	Not reported
Reported to Dept:	12/15/2003
CID:	Not reported
Water Affected:	Not reported
Spill Source:	Commercial/Industrial
Spill Notifier:	Local Agency
Cleanup Ceased:	Not reported
Cleanup Meets Std:	False
Last Inspection:	Not reported
Recommended Penalty:	False
UST Trust:	False
Remediation Phase:	0
Date Entered In Computer:	12/15/2003
Spill Record Last Update:	3/21/2007
Spiller Name:	Not reported
Spiller Company:	Not reported
Spiller Address:	Not reported
Spiller City,St,Zip:	***Update***, ZZ
Spiller Company:	001
Contact Name:	MATTHEW STANLEY
Contact Phone:	(212) 273-5097
DEC Memo:	Prior to Sept, 2004 data translation this spill Lead_DEC Field was "SAWYER"12/15/2003 Sangesland spoke with Matthew Stanley (212-273-5097) of NY State Dormatory Authority. His group is looking at buying this building to use as a college dorm.As part of a phase 1/2 the consultant saw a sealed fill port and an active fill port. Both had evidence of oil staining around them. 2 borings were done adjacent to these fill ports and heavy contamination was found down to approx 4-5 ft deep. At 6-8' deep there did NOT appear to be any problems.Sent Contaminated Soil Letter to:406 Realty LLCc/o The Expansion Group Inc.250 West 57th StreetNY, NY 10107Attn: Johny Melohn12/21/05 Sharif// I spoke with Matthew Stanley of NYS Dormatory Authority . He said the property is currently owned by Fashion Institute of Technology(FIT)and they are building a residential unit for students. NYS Dorm. Authority is providing the financial assistance to FIT for building the Dorm.Mr. Paul

OFFICE BUILDING (Continued) **S106127057**

Goncalves,(212)273-5043 is the Construction Project Manager on behalf of NYS Dorm. Authority.I left a message for Paul to follow up about the current status of the clean up. 02/23/06 Sharif Rahman- Another CSL was sent toFashion Institute of TechnologySeventh Avenue at 27th StreetNew York, NY 10001Attn: Harbey W Spector, Vice President03/31/06 Sharif Rahman- As per Paul's request, CSL was sent via fax #212-273-5121.Address of NYS Dormatory Authority in NYC One Penn Plaza, 52nd Floor New York, New York 10119-0098 212-273-5000 Fax: 212-273-512105/08/06 Sharif Rahman- Repeated failure to get any response from the RP required to send csl again, via certified mail(7099 3220 0010 3990 0800) toNYS Dormatory AuthorityOne Penn Plaza,52nd FloorNew York, NY 10119Attn: Paul Goncalves03/15/07 Rahman- Contact @ Persons & Brimkerhoff is Mike Johnston,(212)631-3705, if not call John Faeth,(212)465-541103/21/07 Rahman- RAP and final closure report on edocs.Side walk was removed to facilitate the excavation of contaminated soil.A totalof 65.34 tons of contaminated soil was removed for disposal from the area of concern.Four post excavation samples did not identify any voc/svocs above TAGM.Area was backfilled.Waste manifest was provided to DEC.NFA required.

Remarks: outside on sidewalk from overfiling the tank. soil borings showed some kind of petroluem in ground. unknown how long or how much.will be doing more soil borings, to see how deep .

Material:

Site ID:	65001
Operable Unit ID:	875719
Operable Unit:	01
Material ID:	499487
Material Code:	0066A
Material Name:	UNKNOWN PETROLEUM
Case No.:	Not reported
Material FA:	Petroleum
Quantity:	0
Units:	Pounds
Recovered:	No
Resource Affected:	Not reported
Oxygenate:	False

Tank Test:

E46
SSW
< 1/8
0.049 mi.
261 ft.

LOT 42,TAXBLOCK 728
406 WEST 31 STREET
MANHATTAN, NY 10001

Site 6 of 17 in cluster E

NY E DESIGNATION **S108075969**
N/A

Relative:
Higher

Actual:
30 ft.

E DESIGNATION:

Tax Lot(s):	42
E-No:	E-137
Effective Date:	1/19/2005
Satisfaction Date:	Not reported
Ceqr Number:	03DCP031M
Ulurp Number:	040499 ZMM, 040507 MMM, 040508 MMM, 040499A ZMM
Zoning Map No:	8b,8c,8d
Description:	Window Wall Attenuation & Alternate Ventilation
Borough Code:	MN

LOT 42,TAXBLOCK 728 (Continued) **S108075969**

Community District:	104
Census Tract:	103
Census Block:	2007
School District:	02
City Council District:	03
Fire Company:	L021
Health Area:	15
Police Precinct:	010
Zone District 1:	C6-4
Zone District 2:	Not reported
Commercial Overlay1:	Not reported
Commercial Overlay2:	Not reported
Special Purpose District1:	HY
Special Purpose District2:	Not reported
All Components1:	C6-4/HY
All Components2:	Not reported
Split Boundary Indicator:	N
Building Class:	H8
Land Use Category:	08
Number of Easements:	0
Owner, Type of Code:	P
Owner Name:	F I T STUDENT HOUSING
Lot Area:	000024050
Total Building Floor Area:	00000324885
Commercial Floor Area:	00000324885
Office Floor Area:	00000000000
Retail Floor Area:	00000000000
Garage Floor Area:	00000000000
Storage Floor Area:	00000000000
Factory Floor Area:	00000324885
Other Floor Area:	00000000000
Floor Area,Total Bld Source Code:	7
Number of Buildings:	00001
Number of Floors:	016.00
Residential Units:	00000
Non and Residential Units:	00001
Lot Frontage:	0295.00
Lot Depth:	0103.33
Building Frontage:	0250.00
Building Depth:	0103.33
Proximity Code:	0
Irregular Lot Code:	Y
Lot Type:	5
Basement Type Grade:	5
Land Assessed Value:	00000990000
Total Assessed Value:	00004594500
Land Exempt Value:	00000990000
Total Exempt Value:	00004590000
Year Built:	1914
Year Built Code:	Not reported
Year Altered1:	1983
Year Altered2:	0000
Historic District Name:	Not reported
Landmark Name:	Not reported
Built Floor Area Ratio-Far:	0013.51
Maximum Allowable Far:	10.00
Borough Code:	1

LOT 42,TAXBLOCK 728 (Continued) **S108075969**

Borough Tax Block And Lot:	1007280042
Condominium Number:	00000
Census Tract 2:	0103
X Coordinate:	0984570
Y Coordinate:	0213156
Zoning Map:	08D
Sanborn Map:	105S017
Tax Map:	10302
E Designation No:	E-137
Date of RPAD Data:	11/2005
Date of DCAS Data:	01/2006
Date of Zoning Data:	11/2005
Date of Major Property Data:	11/2005
Date of Landmark Data:	12/2005
Date of Base Map Data:	01/2006
Date of Mass Appraisal Data:	11/2005
Date of Political and Adm Data:	08/2005
Pluto-Base Map Indicator:	1

E47 **EXPANSION GROUP THE** **RCRA-CESQG** **1007112701**
SSW **406 W 31ST ST - BASEMENT** **NY MANIFEST** **NYR000120170**
< 1/8 **NEW YORK, NY 10001**
0.049 mi.
261 ft. **Site 7 of 17 in cluster E**

Relative:
Higher

Actual:
30 ft.

RCRA-CESQG:

Date form received by agency:	01/01/2007
Facility name:	EXPANSION GROUP THE
Facility address:	406 W 31ST ST - BASEMENT NEW YORK, NY 10001
EPA ID:	NYR000120170
Mailing address:	W 57TH ST NEW YORK, NY 10107
Contact:	ELLIOT SMALL
Contact address:	W 57TH ST NEW YORK, NY 10107
Contact country:	US
Contact telephone:	(212) 265-2800
Contact email:	Not reported
EPA Region:	02
Classification:	Conditionally Exempt Small Quantity Generator
Description:	Handler: generates 100 kg or less of hazardous waste per calendar month, and accumulates 1000 kg or less of hazardous waste at any time; or generates 1 kg or less of acutely hazardous waste per calendar month, and accumulates at any time: 1 kg or less of acutely hazardous waste; or 100 kg or less of any residue or contaminated soil, waste or other debris resulting from the cleanup of a spill, into or on any land or water, of acutely hazardous waste; or generates 100 kg or less of any residue or contaminated soil, waste or other debris resulting from the cleanup of a spill, into or on any land or water, of acutely hazardous waste during any calendar month, and accumulates at any time: 1 kg or less of acutely hazardous waste; or 100 kg or less of any residue or contaminated soil, waste or other debris resulting from the cleanup of a spill, into or on any land or water, of acutely hazardous waste

Owner/Operator Summary:

EXPANSION GROUP THE (Continued) **1007112701**

Owner/operator name: ELLIOT SMALL
Owner/operator address: UNKNOWN
UNKNOWN, NY 99999
Owner/operator country: US
Owner/operator telephone: (212) 555-1212
Legal status: Private
Owner/Operator Type: Operator
Owner/Op start date: 01/01/1994
Owner/Op end date: Not reported

Owner/operator name: THE EXPANSION GROUP
Owner/operator address: W 31ST ST - BASEMENT
NEW YORK, NY 10001
Owner/operator country: US
Owner/operator telephone: (212) 555-1212
Legal status: Private
Owner/Operator Type: Owner
Owner/Op start date: 11/07/2003
Owner/Op end date: Not reported

Handler Activities Summary:
U.S. importer of hazardous waste: No
Mixed waste (haz. and radioactive): No
Recycler of hazardous waste: No
Transporter of hazardous waste: No
Treater, storer or disposer of HW: No
Underground injection activity: No
On-site burner exemption: No
Furnace exemption: No
Used oil fuel burner: No
Used oil processor: No
User oil refiner: No
Used oil fuel marketer to burner: No
Used oil Specification marketer: No
Used oil transfer facility: No
Used oil transporter: No

Historical Generators:
Date form received by agency: 01/01/2006
Site name: EXPANSION GROUP THE
Classification: Conditionally Exempt Small Quantity Generator

Date form received by agency: 11/07/2003
Site name: EXPANSION GROUP THE
Classification: Small Quantity Generator

Hazardous Waste Summary:
Waste code: D001
Waste name: IGNITABLE HAZARDOUS WASTES ARE THOSE WASTES WHICH HAVE A FLASHPOINT OF LESS THAN 140 DEGREES FAHRENHEIT AS DETERMINED BY A PENSKY-MARTENS CLOSED CUP FLASH POINT TESTER. ANOTHER METHOD OF DETERMINING THE FLASH POINT OF A WASTE IS TO REVIEW THE MATERIAL SAFETY DATA SHEET, WHICH CAN BE OBTAINED FROM THE MANUFACTURER OR DISTRIBUTOR OF THE MATERIAL. LACQUER THINNER IS AN EXAMPLE OF A COMMONLY USED SOLVENT WHICH WOULD BE CONSIDERED AS IGNITABLE HAZARDOUS WASTE.

EXPANSION GROUP THE (Continued) **1007112701**

Violation Status: No violations found

NY MANIFEST:
EPA ID: NYR000120170
Country: USA

Mailing Info:
Name: EXPANSION GROUP
Contact: SPIRO DONGARI
Address: 406 W 31 STREET
City/State/Zip: NEW YORK, NY 10001
Country: USA
Phone: 212-244-5089

Manifest:

Document ID: NYG3521601
Manifest Status: Not reported
Trans1 State ID: 86617JHNY
Trans2 State ID: Not reported
Generator Ship Date: 11/14/2003
Trans1 Recv Date: 11/14/2003
Trans2 Recv Date: Not reported
TSD Site Recv Date: 11/17/2003
Part A Recv Date: Not reported
Part B Recv Date: Not reported
Generator EPA ID: NYR000120170
Trans1 EPA ID: NYR000052373
Trans2 EPA ID: Not reported
TSDF ID: NYD049178296
Waste Code: D001 - NON-LISTED IGNITABLE WASTES
Quantity: 00300
Units: P - Pounds
Number of Containers: 001
Container Type: DM - Metal drums, barrels
Handling Method: B Incineration, heat recovery, burning.
Specific Gravity: 01.00
Waste Code: D002 - NON-LISTED CORROSIVE WASTES
Quantity: 00150
Units: P - Pounds
Number of Containers: 001
Container Type: DM - Metal drums, barrels
Handling Method: T Chemical, physical, or biological treatment.
Specific Gravity: 01.00
Year: 2003

E48 **CON EDISON** **NY MANIFEST** **S117314020**
South **402 W 31 ST** **N/A**
< 1/8 **NEW YORK, NY 10001**
0.050 mi.
262 ft. **Site 8 of 17 in cluster E**

Relative:
Higher

Actual:
32 ft.

NY MANIFEST:
EPA ID: NYP004610465
Country: USA

Mailing Info:
Name: CON EDISON
Contact: CON EDISON

CON EDISON (Continued) **S117314020**

Address: 4 IRVING PL
Address 2: 15TH FL
City/State/Zip: NEW YORK, NY 10003
Country: USA
Phone: Not reported

Manifest:

Document ID: Not reported
Manifest Status: Not reported
Trans1 State ID: NJD003812047
Trans2 State ID: Not reported
Generator Ship Date: 07/28/2014
Trans1 Recv Date: 07/28/2014
Trans2 Recv Date: Not reported
TSD Site Recv Date: 07/29/2014
Part A Recv Date: Not reported
Part B Recv Date: Not reported
Generator EPA ID: NYP004610465
Trans1 EPA ID: Not reported
Trans2 EPA ID: Not reported
TSDF ID: NJD991291105
Waste Code: Not reported
Quantity: 500
Units: P - Pounds
Number of Containers: 1
Container Type: TT - Cargo tank, tank trucks
Handling Method: T Chemical, physical, or biological treatment.
Specific Gravity: 1
Year: 2014
Manifest Tracking Num: 002608624GBF
Import Ind: N
Export Ind: N
Discr Quantity Ind: N
Discr Type Ind: N
Discr Residue Ind: N
Discr Partial Reject Ind: N
Discr Full Reject Ind: N
Manifest Ref Num: Not reported
Alt Fac RCRA Id: Not reported
Alt Fac Sign Date: Not reported
Mgmt Method Type Code: H110

E49 **CON EDISON ASBESTOS IN EXCAVATION** **NY Spills** **S110751452**
South **9TH AVE AND WEST 31ST** **N/A**
< 1/8 **MANHATTAN, NY**
0.050 mi.
265 ft. **Site 9 of 17 in cluster E**

Relative:
Higher

Actual:
38 ft.

SPILLS:
Facility ID: 1010371
Facility Type: ER
DER Facility ID: 398885
Site ID: 443973
DEC Region: 2
Spill Date: 1/4/2011
Spill Number/Closed Date: 1010371 / 3/4/2014

CON EDISON ASBESTOS IN EXCAVATION (Continued) **S110751452**

Spill Cause:	Unknown
Spill Class:	Known release with minimal potential for fire or hazard. DEC Response. Willing Responsible Party. Corrective action taken.
SWIS:	3101
Investigator:	RWAUSTIN
Referred To:	Not reported
Reported to Dept:	1/4/2011
CID:	Not reported
Water Affected:	Not reported
Spill Source:	Commercial/Industrial
Spill Notifier:	Other
Cleanup Ceased:	Not reported
Cleanup Meets Std:	False
Last Inspection:	Not reported
Recommended Penalty:	False
UST Trust:	False
Remediation Phase:	0
Date Entered In Computer:	1/4/2011
Spill Record Last Update:	3/4/2014
Spiller Name:	Not reported
Spiller Company:	CON ED
Spiller Address:	Not reported
Spiller City,St,Zip:	NY
Spiller Company:	999
Contact Name:	ERT
Contact Phone:	(212) 580-8383
DEC Memo:	1/4/11-Vought-Primary off hours responder. Spill assigned to DEC Feroze as part of Con Edison minor spill portfolio review and possible closure. This spill non-petroleum spill (asbestos). Initial EMIS #224548 added to Cross Reference field, deleted from proxy and added to E-docs.2/11/11 - Austin - ACM found in soil during excavation - Contractor hired to remove 1 1/2 lbs of asbestos containing material - Con Ed contained and cleaned up the spill - see additional info in the eDocs files - spil closed - end3/4/14 - Austin - Through routine review of Con Ed spills that were still listed as open, found spills that had been reviewed and closed, but not confirmed in the Lead DEC and Spill closed fields - Edited to reflect that, as of today's date - end
Remarks:	APPROX. 1 TO 1.5 LBS OF POSSIBLE ASBESTOS CONTAINING MATERIAL FOUND DURING EXCAVATION.

Material:

Site ID:	443973
Operable Unit ID:	1194417
Operable Unit:	01
Material ID:	2190217
Material Code:	9999
Material Name:	Other - PACM
Case No.:	Not reported
Material FA:	Other
Quantity:	1.5
Units:	Pounds
Recovered:	Not reported
Resource Affected:	Not reported
Oxygenate:	False

Tank Test:

E50 **LOT 50,TAXBLOCK 729** **NY E DESIGNATION** **S108076008**
South **371 9 AVENUE** **N/A**
< 1/8 **MANHATTAN, NY 10001**
0.050 mi.
265 ft. **Site 10 of 17 in cluster E**

Relative:
Higher

Actual:
38 ft.

E DESIGNATION:

Tax Lot(s):	50
E-No:	E-137
Effective Date:	1/19/2005
Satisfaction Date:	Not reported
Ceqr Number:	03DCP031M
Ulurp Number:	040499 ZMM, 040507 MMM, 040508 MMM, 040499A ZMM
Zoning Map No:	8b,8c,8d
Description:	Underground Gasoline Storage Tanks* Testing Protocol.
Borough Code:	MN
Community District:	104
Census Tract:	103
Census Block:	2004
School District:	02
City Council District:	03
Fire Company:	L021
Health Area:	15
Police Precinct:	010
Zone District 1:	C6-4
Zone District 2:	Not reported
Commercial Overlay1:	Not reported
Commercial Overlay2:	Not reported
Special Purpose District1:	HY
Special Purpose District2:	Not reported
All Components1:	C6-4/HY
All Components2:	Not reported
Split Boundary Indicator:	N
Building Class:	U8
Land Use Category:	07
Number of Easements:	1
Owner, Type of Code:	Not reported
Owner Name:	BROOKFIELD PROPERTIES
Lot Area:	000000000
Total Building Floor Area:	00000000000
Commercial Floor Area:	00000000000
Office Floor Area:	00000000000
Retail Floor Area:	00000000000
Garage Floor Area:	00000000000
Storage Floor Area:	00000000000
Factory Floor Area:	00000000000
Other Floor Area:	00000000000
Floor Area,Total Bld Source Code:	7
Number of Buildings:	00001
Number of Floors:	001.00
Residential Units:	00000
Non and Residential Units:	00000
Lot Frontage:	0267.00
Lot Depth:	0498.00
Building Frontage:	0000.00
Building Depth:	0000.00
Proximity Code:	0
Irregular Lot Code:	Y
Lot Type:	5

LOT 50,TAXBLOCK 729 (Continued) **S108076008**

Basement Type Grade:	5
Land Assessed Value:	00000000000
Total Assessed Value:	00000000000
Land Exempt Value:	00000000000
Total Exempt Value:	00000000000
Year Built:	1900
Year Built Code:	E
Year Altered1:	0000
Year Altered2:	0000
Historic District Name:	Not reported
Landmark Name:	Not reported
Built Floor Area Ratio-Far:	0000.00
Maximum Allowable Far:	10.00
Borough Code:	1
Borough Tax Block And Lot:	1007290050
Condominium Number:	00000
Census Tract 2:	0103
X Coordinate:	0984705
Y Coordinate:	0213346
Zoning Map:	08D
Sanborn Map:	105S018
Tax Map:	10302
E Designation No:	E-137
Date of RPAD Data:	11/2005
Date of DCAS Data:	01/2006
Date of Zoning Data:	11/2005
Date of Major Property Data:	11/2005
Date of Landmark Data:	12/2005
Date of Base Map Data:	01/2006
Date of Mass Appraisal Data:	11/2005
Date of Political and Adm Data:	08/2005
Pluto-Base Map Indicator:	1

Tax Lot(s):	50
E-No:	E-137
Effective Date:	1/19/2005
Satisfaction Date:	Not reported
Ceqr Number:	03DCP031M
Ulurp Number:	040499 ZMM, 040507 MMM, 040508 MMM, 040499A ZMM
Zoning Map No:	8b,8c,8d
Description:	Window Wall Attenuation & Alternate Ventilation
Borough Code:	MN
Community District:	104
Census Tract:	103
Census Block:	2004
School District:	02
City Council District:	03
Fire Company:	L021
Health Area:	15
Police Precinct:	010
Zone District 1:	C6-4
Zone District 2:	Not reported
Commercial Overlay1:	Not reported
Commercial Overlay2:	Not reported
Special Purpose District1:	HY
Special Purpose District2:	Not reported
All Components1:	C6-4/HY

LOT 50,TAXBLOCK 729 (Continued) **S108076008**

All Components2:	Not reported
Split Boundary Indicator:	N
Building Class:	U8
Land Use Category:	07
Number of Easements:	1
Owner, Type of Code:	Not reported
Owner Name:	BROOKFIELD PROPERTIES
Lot Area:	000000000
Total Building Floor Area:	00000000000
Commercial Floor Area:	00000000000
Office Floor Area:	00000000000
Retail Floor Area:	00000000000
Garage Floor Area:	00000000000
Storage Floor Area:	00000000000
Factory Floor Area:	00000000000
Other Floor Area:	00000000000
Floor Area,Total Bld Source Code:	7
Number of Buildings:	00001
Number of Floors:	001.00
Residential Units:	00000
Non and Residential Units:	00000
Lot Frontage:	0267.00
Lot Depth:	0498.00
Building Frontage:	0000.00
Building Depth:	0000.00
Proximity Code:	0
Irregular Lot Code:	Y
Lot Type:	5
Basement Type Grade:	5
Land Assessed Value:	00000000000
Total Assessed Value:	00000000000
Land Exempt Value:	00000000000
Total Exempt Value:	00000000000
Year Built:	1900
Year Built Code:	E
Year Altered1:	0000
Year Altered2:	0000
Historic District Name:	Not reported
Landmark Name:	Not reported
Built Floor Area Ratio-Far:	0000.00
Maximum Allowable Far:	10.00
Borough Code:	1
Borough Tax Block And Lot:	1007290050
Condominium Number:	00000
Census Tract 2:	0103
X Coordinate:	0984705
Y Coordinate:	0213346
Zoning Map:	08D
Sanborn Map:	105S018
Tax Map:	10302
E Designation No:	E-137
Date of RPAD Data:	11/2005
Date of DCAS Data:	01/2006
Date of Zoning Data:	11/2005
Date of Major Property Data:	11/2005
Date of Landmark Data:	12/2005
Date of Base Map Data:	01/2006

LOT 50,TAXBLOCK 729 (Continued) **S108076008**

Date of Mass Appraisal Data:	11/2005
Date of Political and Adm Data:	08/2005
Pluto-Base Map Indicator:	1
Tax Lot(s):	50
E-No:	E-137
Effective Date:	1/19/2005
Satisfaction Date:	Not reported
Ceqr Number:	03DCP031M
Ulurp Number:	040499 ZMM, 040507 MMM, 040508 MMM, 040499A ZMM
Zoning Map No:	8b,8c,8d
Description:	Air Quality - HVAC fuel limited to natural gas
Borough Code:	MN
Community District:	104
Census Tract:	103
Census Block:	2004
School District:	02
City Council District:	03
Fire Company:	L021
Health Area:	15
Police Precinct:	010
Zone District 1:	C6-4
Zone District 2:	Not reported
Commercial Overlay1:	Not reported
Commercial Overlay2:	Not reported
Special Purpose District1:	HY
Special Purpose District2:	Not reported
All Components1:	C6-4/HY
All Components2:	Not reported
Split Boundary Indicator:	N
Building Class:	U8
Land Use Category:	07
Number of Easements:	1
Owner, Type of Code:	Not reported
Owner Name:	BROOKFIELD PROPERTIES
Lot Area:	000000000
Total Building Floor Area:	00000000000
Commercial Floor Area:	00000000000
Office Floor Area:	00000000000
Retail Floor Area:	00000000000
Garage Floor Area:	00000000000
Storage Floor Area:	00000000000
Factory Floor Area:	00000000000
Other Floor Area:	00000000000
Floor Area,Total Bld Source Code:	7
Number of Buildings:	00001
Number of Floors:	001.00
Residential Units:	00000
Non and Residential Units:	00000
Lot Frontage:	0267.00
Lot Depth:	0498.00
Building Frontage:	0000.00
Building Depth:	0000.00
Proximity Code:	0
Irregular Lot Code:	Y
Lot Type:	5
Basement Type Grade:	5

LOT 50,TAXBLOCK 729 (Continued) **S108076008**

Land Assessed Value:	00000000000
Total Assessed Value:	00000000000
Land Exempt Value:	00000000000
Total Exempt Value:	00000000000
Year Built:	1900
Year Built Code:	E
Year Altered1:	0000
Year Altered2:	0000
Historic District Name:	Not reported
Landmark Name:	Not reported
Built Floor Area Ratio-Far:	0000.00
Maximum Allowable Far:	10.00
Borough Code:	1
Borough Tax Block And Lot:	1007290050
Condominium Number:	00000
Census Tract 2:	0103
X Coordinate:	0984705
Y Coordinate:	0213346
Zoning Map:	08D
Sanborn Map:	105S018
Tax Map:	10302
E Designation No:	E-137
Date of RPAD Data:	11/2005
Date of DCAS Data:	01/2006
Date of Zoning Data:	11/2005
Date of Major Property Data:	11/2005
Date of Landmark Data:	12/2005
Date of Base Map Data:	01/2006
Date of Mass Appraisal Data:	11/2005
Date of Political and Adm Data:	08/2005
Pluto-Base Map Indicator:	1

Tax Lot(s):	50
E-No:	E-137
Effective Date:	1/19/2005
Satisfaction Date:	Not reported
Ceqr Number:	03DCP031M
Ulurp Number:	040499 ZMM, 040507 MMM, 040508 MMM, 040499A ZMM
Zoning Map No:	8b,8c,8d
Description:	Exhaust stack location limitations
Borough Code:	MN
Community District:	104
Census Tract:	103
Census Block:	2004
School District:	02
City Council District:	03
Fire Company:	L021
Health Area:	15
Police Precinct:	010
Zone District 1:	C6-4
Zone District 2:	Not reported
Commercial Overlay1:	Not reported
Commercial Overlay2:	Not reported
Special Purpose District1:	HY
Special Purpose District2:	Not reported
All Components1:	C6-4/HY
All Components2:	Not reported

LOT 50,TAXBLOCK 729 (Continued) **S108076008**

Split Boundary Indicator:	N
Building Class:	U8
Land Use Category:	07
Number of Easements:	1
Owner, Type of Code:	Not reported
Owner Name:	BROOKFIELD PROPERTIES
Lot Area:	000000000
Total Building Floor Area:	00000000000
Commercial Floor Area:	00000000000
Office Floor Area:	00000000000
Retail Floor Area:	00000000000
Garage Floor Area:	00000000000
Storage Floor Area:	00000000000
Factory Floor Area:	00000000000
Other Floor Area:	00000000000
Floor Area,Total Bld Source Code:	7
Number of Buildings:	00001
Number of Floors:	001.00
Residential Units:	00000
Non and Residential Units:	00000
Lot Frontage:	0267.00
Lot Depth:	0498.00
Building Frontage:	0000.00
Building Depth:	0000.00
Proximity Code:	0
Irregular Lot Code:	Y
Lot Type:	5
Basement Type Grade:	5
Land Assessed Value:	00000000000
Total Assessed Value:	00000000000
Land Exempt Value:	00000000000
Total Exempt Value:	00000000000
Year Built:	1900
Year Built Code:	E
Year Altered1:	0000
Year Altered2:	0000
Historic District Name:	Not reported
Landmark Name:	Not reported
Built Floor Area Ratio-Far:	0000.00
Maximum Allowable Far:	10.00
Borough Code:	1
Borough Tax Block And Lot:	1007290050
Condominium Number:	00000
Census Tract 2:	0103
X Coordinate:	0984705
Y Coordinate:	0213346
Zoning Map:	08D
Sanborn Map:	105S018
Tax Map:	10302
E Designation No:	E-137
Date of RPAD Data:	11/2005
Date of DCAS Data:	01/2006
Date of Zoning Data:	11/2005
Date of Major Property Data:	11/2005
Date of Landmark Data:	12/2005
Date of Base Map Data:	01/2006
Date of Mass Appraisal Data:	11/2005

LOT 50,TAXBLOCK 729 (Continued) **S108076008**

Date of Political and Adm Data: 08/2005
Pluto-Base Map Indicator: 1

E51
South
< 1/8
0.050 mi.
266 ft.

CON EDISON
400 W 31 ST
NEW YORK, NY 10008

NY MANIFEST **S117314017**
N/A

Site 11 of 17 in cluster E

Relative:
Higher

Actual:
36 ft.

NY MANIFEST:
EPA ID: NYP004610424
Country: USA

Mailing Info:
Name: CON EDISON
Contact: CON EDISON
Address: 4 IRVING PL
Address 2: 15TH FL
City/State/Zip: NEW YORK, NY 10003
Country: USA
Phone: Not reported

Manifest:

Document ID: Not reported
Manifest Status: Not reported
Trans1 State ID: NJD003812047
Trans2 State ID: Not reported
Generator Ship Date: 07/28/2014
Trans1 Recv Date: 07/28/2014
Trans2 Recv Date: Not reported
TSD Site Recv Date: 07/29/2014
Part A Recv Date: Not reported
Part B Recv Date: Not reported
Generator EPA ID: NYP004610424
Trans1 EPA ID: Not reported
Trans2 EPA ID: Not reported
TSDF ID: NJD991291105
Waste Code: Not reported
Quantity: 12000
Units: P - Pounds
Number of Containers: 1
Container Type: TT - Cargo tank, tank trucks
Handling Method: T Chemical, physical, or biological treatment.
Specific Gravity: 1
Year: 2014
Manifest Tracking Num: 002608442GBF
Import Ind: N
Export Ind: N
Discr Quantity Ind: N
Discr Type Ind: N
Discr Residue Ind: N
Discr Partial Reject Ind: N
Discr Full Reject Ind: N
Manifest Ref Num: Not reported
Alt Fac RCRA Id: Not reported
Alt Fac Sign Date: Not reported
Mgmt Method Type Code: H110

E52 South < 1/8 0.050 mi. 266 ft. | **AMTRAK HELLGATE BRIDGE OVER 23RD ST THRU 28TH ST NEW YORK, NY 10010** | **RCRA NonGen / NLR NY MANIFEST** | **1000791631 NYD987031473**

Site 12 of 17 in cluster E

Relative: Higher

Actual: 36 ft.

RCRA NonGen / NLR:

Date form received by agency:	01/01/2007
Facility name:	AMTRAK HELLGATE BRIDGE
Facility address:	OVER 23RD ST THRU 28TH ST NEW YORK, NY 10010
EPA ID:	NYD987031473
Mailing address:	PENN STATION 31ST & 8TH AVE BX45 NEW YORK, NY 10001
Contact:	Not reported
Contact address:	PENN STATION 31ST & 8TH AVE NEW YORK, NY 10001
Contact country:	US
Contact telephone:	Not reported
Contact email:	Not reported
EPA Region:	02
Classification:	Non-Generator
Description:	Handler: Non-Generators do not presently generate hazardous waste

Owner/Operator Summary:

Owner/operator name:	NATIONAL RAILROAD PASSENGER CO
Owner/operator address:	60 MASS AVE NE WASHINGTON, DC 20002
Owner/operator country:	US
Owner/operator telephone:	(202) 906-3000
Legal status:	Private
Owner/Operator Type:	Owner
Owner/Op start date:	Not reported
Owner/Op end date:	Not reported

Owner/operator name:	NATIONAL RAILROAD PASSENGER CO
Owner/operator address:	60 MASS AVE NE WASHINGTON, DC 20002
Owner/operator country:	US
Owner/operator telephone:	(202) 906-3000
Legal status:	Private
Owner/Operator Type:	Operator
Owner/Op start date:	Not reported
Owner/Op end date:	Not reported

Handler Activities Summary:

U.S. importer of hazardous waste:	No
Mixed waste (haz. and radioactive):	No
Recycler of hazardous waste:	No
Transporter of hazardous waste:	No
Treater, storer or disposer of HW:	No
Underground injection activity:	No
On-site burner exemption:	No
Furnace exemption:	No
Used oil fuel burner:	No
Used oil processor:	No
User oil refiner:	No

AMTRAK HELLGATE BRIDGE (Continued) **1000791631**

Used oil fuel marketer to burner: No
Used oil Specification marketer: No
Used oil transfer facility: No
Used oil transporter: No

Historical Generators:
Date form received by agency: 01/01/2006
Site name: AMTRAK HELLGATE BRIDGE
Classification: Not a generator, verified

Date form received by agency: 01/01/2001
Site name: AMTRAK
Classification: Large Quantity Generator

Date form received by agency: 07/21/1999
Site name: AMTRAK HELLGATE BRIDGE
Classification: Large Quantity Generator

Date form received by agency: 02/23/1998
Site name: AMTRAK
Classification: Large Quantity Generator

Date form received by agency: 02/22/1996
Site name: AMTRAK NATIONAL RAILROAD PASSENGER CORP
Classification: Large Quantity Generator

Date form received by agency: 03/26/1993
Site name: AMTRAK HELLGATE BRIDGE
Classification: Small Quantity Generator

Hazardous Waste Summary:
Waste code: D000
Waste name: Not Defined

Waste code: D008
Waste name: LEAD

Violation Status: No violations found

NY MANIFEST:
EPA ID: NYD987031473
Country: USA

Mailing Info:
Name: AMTRAK NATIONAL RAILROAD PASSENGER CORP
Contact: RICHARD MAHLENHOFF
Address: 400 W 31ST ST
City/State/Zip: NEW YORK, NY 10001
Country: USA
Phone: 212-630-7232

Manifest:

Document ID: NJA4049675
Manifest Status: Not reported
Trans1 State ID: S8424
Trans2 State ID: Not reported

AMTRAK HELLGATE BRIDGE (Continued) **1000791631**

Generator Ship Date:	05/16/2002
Trans1 Recv Date:	05/16/2002
Trans2 Recv Date:	Not reported
TSD Site Recv Date:	05/16/2002
Part A Recv Date:	Not reported
Part B Recv Date:	Not reported
Generator EPA ID:	NYD987031473
Trans1 EPA ID:	NYD046765574
Trans2 EPA ID:	Not reported
TSDF ID:	NJD991291105
Waste Code:	D008 - LEAD 5.0 MG/L TCLP
Quantity:	00020
Units:	Y - Cubic yards* (.85 tons)
Number of Containers:	001
Container Type:	CM - Metal boxes, cases, roll-offs
Handling Method:	T Chemical, physical, or biological treatment.
Specific Gravity:	01.00
Year:	2002

Document ID:	NJA4049718
Manifest Status:	Not reported
Trans1 State ID:	S8424
Trans2 State ID:	Not reported
Generator Ship Date:	06/04/2002
Trans1 Recv Date:	06/04/2002
Trans2 Recv Date:	Not reported
TSD Site Recv Date:	06/04/2002
Part A Recv Date:	Not reported
Part B Recv Date:	Not reported
Generator EPA ID:	NYD987031473
Trans1 EPA ID:	NYD046765574
Trans2 EPA ID:	Not reported
TSDF ID:	NJD991291105
Waste Code:	D008 - LEAD 5.0 MG/L TCLP
Quantity:	00020
Units:	Y - Cubic yards* (.85 tons)
Number of Containers:	001
Container Type:	CM - Metal boxes, cases, roll-offs
Handling Method:	T Chemical, physical, or biological treatment.
Specific Gravity:	01.00
Year:	2002

Document ID:	NJA4088042
Manifest Status:	Not reported
Trans1 State ID:	S8424
Trans2 State ID:	Not reported
Generator Ship Date:	05/08/2002
Trans1 Recv Date:	05/08/2002
Trans2 Recv Date:	Not reported
TSD Site Recv Date:	05/08/2002
Part A Recv Date:	Not reported
Part B Recv Date:	Not reported
Generator EPA ID:	NYD987031473
Trans1 EPA ID:	NYD046765574
Trans2 EPA ID:	Not reported

AMTRAK HELLGATE BRIDGE (Continued) **1000791631**

TSDF ID:	NJD991291105
Waste Code:	D008 - LEAD 5.0 MG/L TCLP
Quantity:	00020
Units:	Y - Cubic yards* (.85 tons)
Number of Containers:	001
Container Type:	CM - Metal boxes, cases, roll-offs
Handling Method:	T Chemical, physical, or biological treatment.
Specific Gravity:	01.00
Year:	2002

Document ID:	NJA2874636
Manifest Status:	Not reported
Trans1 State ID:	S8424
Trans2 State ID:	Not reported
Generator Ship Date:	06/18/1999
Trans1 Recv Date:	06/18/1999
Trans2 Recv Date:	Not reported
TSD Site Recv Date:	06/18/1999
Part A Recv Date:	Not reported
Part B Recv Date:	Not reported
Generator EPA ID:	NYD987031473
Trans1 EPA ID:	NYD046765574
Trans2 EPA ID:	Not reported
TSDF ID:	NJD991291105
Waste Code:	D008 - LEAD 5.0 MG/L TCLP
Quantity:	00020
Units:	Y - Cubic yards* (.85 tons)
Number of Containers:	001
Container Type:	CM - Metal boxes, cases, roll-offs
Handling Method:	T Chemical, physical, or biological treatment.
Specific Gravity:	01.00
Year:	1999

Document ID:	NJA3117206
Manifest Status:	Not reported
Trans1 State ID:	S8424
Trans2 State ID:	Not reported
Generator Ship Date:	09/15/1999
Trans1 Recv Date:	09/15/1999
Trans2 Recv Date:	Not reported
TSD Site Recv Date:	09/15/1999
Part A Recv Date:	Not reported
Part B Recv Date:	Not reported
Generator EPA ID:	NYD987031473
Trans1 EPA ID:	NYD046765574
Trans2 EPA ID:	Not reported
TSDF ID:	NJD991291105
Waste Code:	D008 - LEAD 5.0 MG/L TCLP
Quantity:	00010
Units:	T - Tons
Number of Containers:	001
Container Type:	CM - Metal boxes, cases, roll-offs
Handling Method:	L Landfill.
Specific Gravity:	01.00
Year:	1999

AMTRAK HELLGATE BRIDGE (Continued) **1000791631**

Document ID:	NJA3117286
Manifest Status:	Not reported
Trans1 State ID:	58424
Trans2 State ID:	Not reported
Generator Ship Date:	10/29/1999
Trans1 Recv Date:	10/29/1999
Trans2 Recv Date:	Not reported
TSD Site Recv Date:	10/29/1999
Part A Recv Date:	Not reported
Part B Recv Date:	Not reported
Generator EPA ID:	NYD987031473
Trans1 EPA ID:	NYD046765574
Trans2 EPA ID:	Not reported
TSDF ID:	NJD991291105
Waste Code:	D008 - LEAD 5.0 MG/L TCLP
Quantity:	00013
Units:	T - Tons
Number of Containers:	001
Container Type:	CM - Metal boxes, cases, roll-offs
Handling Method:	L Landfill.
Specific Gravity:	01.00
Year:	1999

Document ID:	NJA2861649
Manifest Status:	Not reported
Trans1 State ID:	50136
Trans2 State ID:	Not reported
Generator Ship Date:	04/03/1998
Trans1 Recv Date:	04/03/1998
Trans2 Recv Date:	Not reported
TSD Site Recv Date:	04/03/1998
Part A Recv Date:	Not reported
Part B Recv Date:	Not reported
Generator EPA ID:	NYD987031473
Trans1 EPA ID:	NJR000005124
Trans2 EPA ID:	Not reported
TSDF ID:	NJD991291105
Waste Code:	D008 - LEAD 5.0 MG/L TCLP
Quantity:	00020
Units:	Y - Cubic yards* (.85 tons)
Number of Containers:	001
Container Type:	CM - Metal boxes, cases, roll-offs
Handling Method:	T Chemical, physical, or biological treatment.
Specific Gravity:	01.00
Year:	1998

Document ID:	NJA2861780
Manifest Status:	Not reported
Trans1 State ID:	50136
Trans2 State ID:	Not reported
Generator Ship Date:	04/13/1998
Trans1 Recv Date:	04/13/1998
Trans2 Recv Date:	Not reported
TSD Site Recv Date:	04/13/1998
Part A Recv Date:	Not reported

AMTRAK HELLGATE BRIDGE (Continued) **1000791631**

Part B Recv Date:	Not reported
Generator EPA ID:	NYD987031473
Trans1 EPA ID:	NJR000005124
Trans2 EPA ID:	Not reported
TSDF ID:	NJD991291105
Waste Code:	D008 - LEAD 5.0 MG/L TCLP
Quantity:	00020
Units:	Y - Cubic yards* (.85 tons)
Number of Containers:	001
Container Type:	CM - Metal boxes, cases, roll-offs
Handling Method:	T Chemical, physical, or biological treatment.
Specific Gravity:	01.00
Year:	1998

Document ID:	NJA2861823
Manifest Status:	Not reported
Trans1 State ID:	50136
Trans2 State ID:	Not reported
Generator Ship Date:	04/29/1998
Trans1 Recv Date:	04/29/1998
Trans2 Recv Date:	Not reported
TSD Site Recv Date:	04/29/1998
Part A Recv Date:	Not reported
Part B Recv Date:	Not reported
Generator EPA ID:	NYD987031473
Trans1 EPA ID:	NJR000005124
Trans2 EPA ID:	Not reported
TSDF ID:	NJD991291105
Waste Code:	D008 - LEAD 5.0 MG/L TCLP
Quantity:	00020
Units:	Y - Cubic yards* (.85 tons)
Number of Containers:	001
Container Type:	CM - Metal boxes, cases, roll-offs
Handling Method:	T Chemical, physical, or biological treatment.
Specific Gravity:	01.00
Year:	1998

Document ID:	NJA2861871
Manifest Status:	Not reported
Trans1 State ID:	50136
Trans2 State ID:	Not reported
Generator Ship Date:	05/27/1998
Trans1 Recv Date:	05/27/1998
Trans2 Recv Date:	Not reported
TSD Site Recv Date:	05/27/1998
Part A Recv Date:	Not reported
Part B Recv Date:	Not reported
Generator EPA ID:	NYD987031473
Trans1 EPA ID:	NJR000005124
Trans2 EPA ID:	Not reported
TSDF ID:	NJD991291105
Waste Code:	D008 - LEAD 5.0 MG/L TCLP
Quantity:	00020
Units:	Y - Cubic yards* (.85 tons)
Number of Containers:	001

AMTRAK HELLGATE BRIDGE (Continued) **1000791631**

Container Type:	CM - Metal boxes, cases, roll-offs
Handling Method:	T Chemical, physical, or biological treatment.
Specific Gravity:	01.00
Year:	1998

Document ID:	NJA2862100
Manifest Status:	Not reported
Trans1 State ID:	50136
Trans2 State ID:	Not reported
Generator Ship Date:	06/03/1998
Trans1 Recv Date:	06/03/1998
Trans2 Recv Date:	Not reported
TSD Site Recv Date:	06/03/1998
Part A Recv Date:	Not reported
Part B Recv Date:	Not reported
Generator EPA ID:	NYD987031473
Trans1 EPA ID:	NJR000005124
Trans2 EPA ID:	Not reported
TSDF ID:	NJD991291105
Waste Code:	D008 - LEAD 5.0 MG/L TCLP
Quantity:	00020
Units:	Y - Cubic yards* (.85 tons)
Number of Containers:	001
Container Type:	CM - Metal boxes, cases, roll-offs
Handling Method:	T Chemical, physical, or biological treatment.
Specific Gravity:	01.00
Year:	1998

Document ID:	NJA2862105
Manifest Status:	Not reported
Trans1 State ID:	50136
Trans2 State ID:	Not reported
Generator Ship Date:	07/13/1998
Trans1 Recv Date:	07/13/1998
Trans2 Recv Date:	Not reported
TSD Site Recv Date:	07/13/1998
Part A Recv Date:	Not reported
Part B Recv Date:	Not reported
Generator EPA ID:	NYD987031473
Trans1 EPA ID:	NJR000005124
Trans2 EPA ID:	Not reported
TSDF ID:	NJD991291105
Waste Code:	D008 - LEAD 5.0 MG/L TCLP
Quantity:	00020
Units:	Y - Cubic yards* (.85 tons)
Number of Containers:	001
Container Type:	CM - Metal boxes, cases, roll-offs
Handling Method:	L Landfill.
Specific Gravity:	01.00
Year:	1998

Document ID:	NJA2781916
Manifest Status:	Not reported
Trans1 State ID:	50136

AMTRAK HELLGATE BRIDGE (Continued) **1000791631**

Trans2 State ID:	Not reported
Generator Ship Date:	02/27/1998
Trans1 Recv Date:	02/27/1998
Trans2 Recv Date:	Not reported
TSD Site Recv Date:	02/27/1998
Part A Recv Date:	Not reported
Part B Recv Date:	Not reported
Generator EPA ID:	NYD987031473
Trans1 EPA ID:	NJR000005124
Trans2 EPA ID:	Not reported
TSDF ID:	NJD991291105
Waste Code:	D008 - LEAD 5.0 MG/L TCLP
Quantity:	00020
Units:	Y - Cubic yards* (.85 tons)
Number of Containers:	001
Container Type:	CM - Metal boxes, cases, roll-offs
Handling Method:	L Landfill.
Specific Gravity:	01.00
Year:	1998

Document ID:	NJA2729148
Manifest Status:	Completed copy
Trans1 State ID:	Not reported
Trans2 State ID:	Not reported
Generator Ship Date:	03/06/1997
Trans1 Recv Date:	03/06/1997
Trans2 Recv Date:	/ /
TSD Site Recv Date:	03/06/1997
Part A Recv Date:	/ /
Part B Recv Date:	03/21/1997
Generator EPA ID:	NYD987031473
Trans1 EPA ID:	NYD046765574
Trans2 EPA ID:	Not reported
TSDF ID:	NJD991291105
Waste Code:	D008 - LEAD 5.0 MG/L TCLP
Quantity:	11500
Units:	P - Pounds
Number of Containers:	024
Container Type:	DM - Metal drums, barrels
Handling Method:	T Chemical, physical, or biological treatment.
Specific Gravity:	100
Year:	1997

Document ID:	CTF0592247
Manifest Status:	Completed after the designated time period for a TSDF to get a copy to the DEC
Trans1 State ID:	102E82
Trans2 State ID:	Not reported
Generator Ship Date:	10/24/1997
Trans1 Recv Date:	10/24/1997
Trans2 Recv Date:	10/31/1997
TSD Site Recv Date:	11/10/1997
Part A Recv Date:	/ /
Part B Recv Date:	02/06/1998
Generator EPA ID:	NYD987031473
Trans1 EPA ID:	MAD039322250

AMTRAK HELLGATE BRIDGE (Continued) **1000791631**

Trans2 EPA ID:	Not reported
TSDF ID:	CTD000604488
Waste Code:	D018 - BENZENE 0.5 MG/L TCLP
Quantity:	00300
Units:	P - Pounds
Number of Containers:	001
Container Type:	DM - Metal drums, barrels
Handling Method:	B Incineration, heat recovery, burning.
Specific Gravity:	100
Year:	1997

Document ID:	NJA2260953
Manifest Status:	Completed copy
Trans1 State ID:	S6993
Trans2 State ID:	Not reported
Generator Ship Date:	01/03/1996
Trans1 Recv Date:	01/03/1996
Trans2 Recv Date:	/ /
TSD Site Recv Date:	01/03/1996
Part A Recv Date:	01/30/1996
Part B Recv Date:	01/12/1996
Generator EPA ID:	NYD987031473
Trans1 EPA ID:	NJD980772768
Trans2 EPA ID:	Not reported
TSDF ID:	NJD991291105
Waste Code:	D008 - LEAD 5.0 MG/L TCLP
Quantity:	00020
Units:	Y - Cubic yards* (.85 tons)
Number of Containers:	001
Container Type:	CM - Metal boxes, cases, roll-offs
Handling Method:	L Landfill.
Specific Gravity:	100
Year:	1996

Document ID:	NJA2260749
Manifest Status:	Completed copy
Trans1 State ID:	S6993
Trans2 State ID:	Not reported
Generator Ship Date:	04/29/1996
Trans1 Recv Date:	04/29/1996
Trans2 Recv Date:	/ /
TSD Site Recv Date:	04/29/1996
Part A Recv Date:	06/07/1996
Part B Recv Date:	05/13/1996
Generator EPA ID:	NYD987031473
Trans1 EPA ID:	NJD980772768
Trans2 EPA ID:	Not reported
TSDF ID:	NJD991291105
Waste Code:	D008 - LEAD 5.0 MG/L TCLP
Quantity:	00020
Units:	Y - Cubic yards* (.85 tons)
Number of Containers:	001
Container Type:	CM - Metal boxes, cases, roll-offs
Handling Method:	L Landfill.
Specific Gravity:	100

AMTRAK HELLGATE BRIDGE (Continued) **1000791631**

Year: 1996

Document ID: NJA2260975
Manifest Status: Completed copy
Trans1 State ID: S6993
Trans2 State ID: Not reported
Generator Ship Date: 01/05/1996
Trans1 Recv Date: 01/05/1996
Trans2 Recv Date: / /
TSD Site Recv Date: 01/05/1996
Part A Recv Date: 01/30/1996
Part B Recv Date: 01/22/1996
Generator EPA ID: NYD987031473
Trans1 EPA ID: NJD980772768
Trans2 EPA ID: Not reported
TSDF ID: NJD991291105
Waste Code: D008 - LEAD 5.0 MG/L TCLP
Quantity: 00014
Units: Y - Cubic yards* (.85 tons)
Number of Containers: 001
Container Type: CM - Metal boxes, cases, roll-offs
Handling Method: L Landfill.
Specific Gravity: 100
Year: 1996

Document ID: NJA2184738
Manifest Status: Completed copy
Trans1 State ID: S6993
Trans2 State ID: Not reported
Generator Ship Date: 02/20/1996
Trans1 Recv Date: 02/20/1996
Trans2 Recv Date: / /
TSD Site Recv Date: 02/20/1996
Part A Recv Date: 03/11/1996
Part B Recv Date: 02/29/1996
Generator EPA ID: NYD987031473
Trans1 EPA ID: NJD980772768
Trans2 EPA ID: Not reported
TSDF ID: NJD991291105
Waste Code: D008 - LEAD 5.0 MG/L TCLP
Quantity: 00019
Units: Y - Cubic yards* (.85 tons)
Number of Containers: 001
Container Type: CM - Metal boxes, cases, roll-offs
Handling Method: L Landfill.
Specific Gravity: 100
Year: 1996

Document ID: NJA2184553
Manifest Status: Completed copy
Trans1 State ID: S6993
Trans2 State ID: Not reported
Generator Ship Date: 01/17/1996
Trans1 Recv Date: 01/17/1996

AMTRAK HELLGATE BRIDGE (Continued) **1000791631**

Trans2 Recv Date:	/ /
TSD Site Recv Date:	01/17/1996
Part A Recv Date:	01/30/1996
Part B Recv Date:	01/25/1996
Generator EPA ID:	NYD987031473
Trans1 EPA ID:	NJD980772768
Trans2 EPA ID:	Not reported
TSDF ID:	NJD991291105
Waste Code:	D008 - LEAD 5.0 MG/L TCLP
Quantity:	00019
Units:	Y - Cubic yards* (.85 tons)
Number of Containers:	001
Container Type:	CM - Metal boxes, cases, roll-offs
Handling Method:	L Landfill.
Specific Gravity:	100
Year:	1996

E53 **PENN STATION CENTRAL CONTROL** **NY AST** **A100175540**
South **400 WEST 31ST STREET** **N/A**
< 1/8 **NEW YORK, NY 10001**
0.050 mi.
266 ft. **Site 13 of 17 in cluster E**

Relative:
Higher

Actual:
36 ft.

AST:

Region:	STATE
DEC Region:	2
Site Status:	Active
Facility Id:	2-605260
Program Type:	PBS
UTM X:	584631.95074
UTM Y:	4511661.4550700001
Expiration Date:	02/22/2011
Site Type:	Trucking/Transportation/Fleet Operation

Affiliation Records:

Site Id:	27129
Affiliation Type:	Facility Owner
Company Name:	PENN STATION CENTRAL CONTROL
Contact Type:	GENERAL SUPERINTENDENT NYD
Contact Name:	LENORE SLIMBOCK
Address1:	400 WEST 31ST STREET
Address2:	Not reported
City:	NEW YORK
State:	NY
Zip Code:	10001
Country Code:	001
Phone:	(212) 630-7754
EMail:	Not reported
Fax Number:	Not reported
Modified By:	KXTANG
Date Last Modified:	3/1/2006

Site Id:	27129
Affiliation Type:	Mail Contact
Company Name:	AMTRAK
Contact Type:	Not reported
Contact Name:	EMMA CATTAFI
Address1:	400 WEST 31ST STREET

PENN STATION CENTRAL CONTROL (Continued) **A100175540**

Address2:	Not reported
City:	NEW YORK
State:	NY
Zip Code:	10001
Country Code:	001
Phone:	(212) 630-6215
EMail:	Not reported
Fax Number:	Not reported
Modified By:	KXTANG
Date Last Modified:	3/1/2006

Site Id:	27129
Affiliation Type:	On-Site Operator
Company Name:	PENN STATION CENTRAL CONTROL
Contact Type:	Not reported
Contact Name:	RALPH BAVARO
Address1:	Not reported
Address2:	Not reported
City:	Not reported
State:	NN
Zip Code:	Not reported
Country Code:	001
Phone:	(212) 630-7754
EMail:	Not reported
Fax Number:	Not reported
Modified By:	TRANSLAT
Date Last Modified:	3/4/2004

Site Id:	27129
Affiliation Type:	Emergency Contact
Company Name:	PENN STATION CENTRAL CONTROL
Contact Type:	Not reported
Contact Name:	PSCC
Address1:	Not reported
Address2:	Not reported
City:	Not reported
State:	NN
Zip Code:	Not reported
Country Code:	001
Phone:	(212) 630-6308
EMail:	Not reported
Fax Number:	Not reported
Modified By:	TRANSLAT
Date Last Modified:	3/4/2004

Tank Info:

Tank Number:	A-01
Tank Id:	59652
Material Code:	0008
Common Name of Substance:	Diesel

Equipment Records:

C01 - Pipe Location - Aboveground
H00 - Tank Leak Detection - None
B01 - Tank External Protection - Painted/Asphalt Coating

PENN STATION CENTRAL CONTROL (Continued) **A100175540**

F00 - Pipe External Protection - None
G03 - Tank Secondary Containment - Vault (w/o access)
I02 - Overfill - High Level Alarm
I04 - Overfill - Product Level Gauge (A/G)
A00 - Tank Internal Protection - None
D01 - Pipe Type - Steel/Carbon Steel/Iron
J02 - Dispenser - Suction Dispenser

Tank Location:	3
Tank Type:	Steel/Carbon Steel/Iron
Tank Status:	In Service
Pipe Model:	Not reported
Install Date:	02/01/1992
Capacity Gallons:	5000
Tightness Test Method:	NN
Date Test:	Not reported
Next Test Date:	Not reported
Date Tank Closed:	Not reported
Register:	True
Modified By:	TRANSLAT
Last Modified:	03/04/2004
Material Name:	Diesel

E54 **AMTRAK PENN STATION NY** **RCRA-LQG** **1000552164**
South **31ST STREET & 8TH AVE** **NJ MANIFEST** **NYD986945582**
< 1/8 **NEW YORK, NY 10001**
0.050 mi.
266 ft. **Site 14 of 17 in cluster E**

Relative:
Higher

Actual:
36 ft.

RCRA-LQG:

Date form received by agency:	03/23/2010
Facility name:	AMTRAK PENN STATION NY
Facility address:	31ST STREET & 8TH AVE NEW YORK, NY 10001
EPA ID:	NYD986945582
Mailing address:	WEST 31ST STREET 4TH FL NEW YORK, NY 10001
Contact:	CLAUDIA TACCETTA
Contact address:	Not reported Not reported
Contact country:	Not reported
Contact telephone:	(212) 630-6215
Contact email:	CLAUDIA.TACCETTA@AMTRAK.COM
EPA Region:	02
Land type:	Private
Classification:	Large Quantity Generator
Description:	Handler: generates 1,000 kg or more of hazardous waste during any calendar month; or generates more than 1 kg of acutely hazardous waste during any calendar month; or generates more than 100 kg of any residue or contaminated soil, waste or other debris resulting from the cleanup of a spill, into or on any land or water, of acutely hazardous waste during any calendar month; or generates 1 kg or less of acutely hazardous waste during any calendar month, and accumulates more than 1 kg of acutely hazardous waste at any time; or generates 100 kg or less of any residue or contaminated soil, waste or other debris resulting from the cleanup of a spill, into or on any land or water, of acutely hazardous waste during any calendar month, and accumulates more than 100 kg of that material at any time

AMTRAK PENN STATION NY (Continued) **1000552164**

Owner/Operator Summary:

Owner/operator name:	AMTRAK
Owner/operator address:	254 W 31ST ST NEW YORK, NY 10001
Owner/operator country:	Not reported
Owner/operator telephone:	(212) 630-7734
Legal status:	Private
Owner/Operator Type:	Owner
Owner/Op start date:	Not reported
Owner/Op end date:	Not reported

Owner/operator name:	AMTRAK
Owner/operator address:	MASSACHUSETTES AVE WASHINGTON, DC 20002
Owner/operator country:	US
Owner/operator telephone:	Not reported
Legal status:	Private
Owner/Operator Type:	Owner
Owner/Op start date:	04/01/1976
Owner/Op end date:	Not reported

Owner/operator name:	NATIONAL RAILROAD PASSENGER CORP
Owner/operator address:	MASSACHUSETTES AVE WASHINGTON, DC 20002
Owner/operator country:	US
Owner/operator telephone:	Not reported
Legal status:	Private
Owner/Operator Type:	Operator
Owner/Op start date:	04/01/1976
Owner/Op end date:	Not reported

Handler Activities Summary:

U.S. importer of hazardous waste:	No
Mixed waste (haz. and radioactive):	No
Recycler of hazardous waste:	No
Transporter of hazardous waste:	No
Treater, storer or disposer of HW:	No
Underground injection activity:	No
On-site burner exemption:	No
Furnace exemption:	No
Used oil fuel burner:	No
Used oil processor:	No
User oil refiner:	No
Used oil fuel marketer to burner:	No
Used oil Specification marketer:	No
Used oil transfer facility:	No
Used oil transporter:	No

Historical Generators:

Date form received by agency:	01/01/2007
Site name:	AMTRAK, PENN STATION NEW YORK
Classification:	Large Quantity Generator

Date form received by agency:	02/21/2006
Site name:	AMTRAK, PENN STATION NEW YORK
Classification:	Large Quantity Generator

AMTRAK PENN STATION NY (Continued) **1000552164**

Date form received by agency: 02/20/2006
Site name: AMTRAK, PENN STATION NEW YORK
Classification: Large Quantity Generator

Date form received by agency: 02/20/2004
Site name: AMTRAK PENN STATION
Classification: Large Quantity Generator

Date form received by agency: 10/02/2002
Site name: NATIONAL RAILROAD PASSENGER CORP(AMTRAK)
Classification: Large Quantity Generator

Date form received by agency: 07/08/1999
Site name: AMTRAK ERIE YARD
Classification: Not a generator, verified

Date form received by agency: 02/23/1998
Site name: PENN STATION, AMTRAK
Classification: Large Quantity Generator

Date form received by agency: 03/27/1996
Site name: AMTRAK ERIE YARD / AMTRAK
Classification: Large Quantity Generator

Date form received by agency: 03/27/1991
Site name: AMTRAK ERIE YARD
Classification: Large Quantity Generator

Hazardous Waste Summary:

Waste code: D001
Waste name: IGNITABLE HAZARDOUS WASTES ARE THOSE WASTES WHICH HAVE A FLASHPOINT OF LESS THAN 140 DEGREES FAHRENHEIT AS DETERMINED BY A PENSKY-MARTENS CLOSED CUP FLASH POINT TESTER. ANOTHER METHOD OF DETERMINING THE FLASH POINT OF A WASTE IS TO REVIEW THE MATERIAL SAFETY DATA SHEET, WHICH CAN BE OBTAINED FROM THE MANUFACTURER OR DISTRIBUTOR OF THE MATERIAL. LACQUER THINNER IS AN EXAMPLE OF A COMMONLY USED SOLVENT WHICH WOULD BE CONSIDERED AS IGNITABLE HAZARDOUS WASTE.

Waste code: D002
Waste name: A WASTE WHICH HAS A PH OF LESS THAN 2 OR GREATER THAN 12.5 IS CONSIDERED TO BE A CORROSIVE HAZARDOUS WASTE. SODIUM HYDROXIDE, A CAUSTIC SOLUTION WITH A HIGH PH, IS OFTEN USED BY INDUSTRIES TO CLEAN OR DEGREASE PARTS. HYDROCHLORIC ACID, A SOLUTION WITH A LOW PH, IS USED BY MANY INDUSTRIES TO CLEAN METAL PARTS PRIOR TO PAINTING. WHEN THESE CAUSTIC OR ACID SOLUTIONS BECOME CONTAMINATED AND MUST BE DISPOSED, THE WASTE WOULD BE A CORROSIVE HAZARDOUS WASTE.

Waste code: D008
Waste name: LEAD

Waste code: D009
Waste name: MERCURY

Waste code: D026
Waste name: CRESOL

Waste code: X002

AMTRAK PENN STATION NY (Continued) **1000552164**

Waste name: POLYCHLORINATED BIPHENOLS (PCBs)

Waste code: B007
Waste name: B007

Waste code: D001
Waste name: IGNITABLE HAZARDOUS WASTES ARE THOSE WASTES WHICH HAVE A FLASHPOINT OF LESS THAN 140 DEGREES FAHRENHEIT AS DETERMINED BY A PENSKY-MARTENS CLOSED CUP FLASH POINT TESTER. ANOTHER METHOD OF DETERMINING THE FLASH POINT OF A WASTE IS TO REVIEW THE MATERIAL SAFETY DATA SHEET, WHICH CAN BE OBTAINED FROM THE MANUFACTURER OR DISTRIBUTOR OF THE MATERIAL. LACQUER THINNER IS AN EXAMPLE OF A COMMONLY USED SOLVENT WHICH WOULD BE CONSIDERED AS IGNITABLE HAZARDOUS WASTE.

Waste code: D009
Waste name: MERCURY

Waste code: U239
Waste name: BENZENE, DIMETHYL- (I,T)

Waste code: B007
Waste name: B007

Facility Has Received Notices of Violations:
Regulation violated: Not reported
Area of violation: TSD IS-Preparedness and Prevention
Date violation determined: 09/25/2012
Date achieved compliance: 02/21/2013
Violation lead agency: State
Enforcement action: WRITTEN INFORMAL
Enforcement action date: 01/18/2013
Enf. disposition status: Not reported
Enf. disp. status date: Not reported
Enforcement lead agency: State
Proposed penalty amount: Not reported
Final penalty amount: Not reported
Paid penalty amount: Not reported

Regulation violated: Not reported
Area of violation: Universal Waste - Small Quantity Handlers
Date violation determined: 09/25/2012
Date achieved compliance: 10/17/2012
Violation lead agency: State
Enforcement action: WRITTEN INFORMAL
Enforcement action date: 01/18/2013
Enf. disposition status: Not reported
Enf. disp. status date: Not reported
Enforcement lead agency: State
Proposed penalty amount: Not reported
Final penalty amount: Not reported
Paid penalty amount: Not reported

Regulation violated: Not reported
Area of violation: TSD IS-General Facility Standards
Date violation determined: 09/25/2012
Date achieved compliance: 02/21/2013
Violation lead agency: State

AMTRAK PENN STATION NY (Continued) **1000552164**

Enforcement action: WRITTEN INFORMAL
Enforcement action date: 01/18/2013
Enf. disposition status: Not reported
Enf. disp. status date: Not reported
Enforcement lead agency: State
Proposed penalty amount: Not reported
Final penalty amount: Not reported
Paid penalty amount: Not reported

Regulation violated: Not reported
Area of violation: Listing - General
Date violation determined: 09/25/2012
Date achieved compliance: 02/21/2013
Violation lead agency: State
Enforcement action: WRITTEN INFORMAL
Enforcement action date: 01/18/2013
Enf. disposition status: Not reported
Enf. disp. status date: Not reported
Enforcement lead agency: State
Proposed penalty amount: Not reported
Final penalty amount: Not reported
Paid penalty amount: Not reported

Regulation violated: Not reported
Area of violation: Universal Waste - Small Quantity Handlers
Date violation determined: 09/25/2012
Date achieved compliance: 09/25/2012
Violation lead agency: State
Enforcement action: WRITTEN INFORMAL
Enforcement action date: 01/18/2013
Enf. disposition status: Not reported
Enf. disp. status date: Not reported
Enforcement lead agency: State
Proposed penalty amount: Not reported
Final penalty amount: Not reported
Paid penalty amount: Not reported

Evaluation Action Summary:
Evaluation date: 09/25/2012
Evaluation: COMPLIANCE EVALUATION INSPECTION ON-SITE
Area of violation: TSD IS-Preparedness and Prevention
Date achieved compliance: 02/21/2013
Evaluation lead agency: State

Evaluation date: 09/25/2012
Evaluation: COMPLIANCE EVALUATION INSPECTION ON-SITE
Area of violation: TSD IS-General Facility Standards
Date achieved compliance: 02/21/2013
Evaluation lead agency: State

Evaluation date: 09/25/2012
Evaluation: COMPLIANCE EVALUATION INSPECTION ON-SITE
Area of violation: Universal Waste - Small Quantity Handlers
Date achieved compliance: 09/25/2012
Evaluation lead agency: State

Evaluation date: 09/25/2012

AMTRAK PENN STATION NY (Continued) **1000552164**

Evaluation:	COMPLIANCE EVALUATION INSPECTION ON-SITE
Area of violation:	Universal Waste - Small Quantity Handlers
Date achieved compliance:	10/17/2012
Evaluation lead agency:	State

Evaluation date:	09/25/2012
Evaluation:	COMPLIANCE EVALUATION INSPECTION ON-SITE
Area of violation:	Listing - General
Date achieved compliance:	02/21/2013
Evaluation lead agency:	State

Evaluation date:	12/20/2007
Evaluation:	COMPLIANCE EVALUATION INSPECTION ON-SITE
Area of violation:	Not reported
Date achieved compliance:	Not reported
Evaluation lead agency:	State

NJ MANIFEST:

EPA Id:	NYD986945582
Mail Address:	400 W 31ST STREET
Mail City/State/Zip:	NEW YORK 10001
Facility Phone:	2126306215
Emergency Phone:	Not reported
Contact:	GEORGIE BROWN
Comments:	Not reported
SIC Code:	Not reported
County:	00
Municipal:	00
Previous EPA Id:	Not reported
Gen Flag:	X
Trans Flag:	Not reported
TSDF Flag:	Not reported
Name Change:	Not reported
Date Change:	Not reported

Manifest:

Manifest Number:	NJA4123657
EPA ID:	NYD986945582
Date Shipped:	04/07/2004
TSDF EPA ID:	NJD980536593
Transporter EPA ID:	NJD080631369
Transporter 2 EPA ID:	Not reported
Transporter 3 EPA ID:	Not reported
Transporter 4 EPA ID:	Not reported
Transporter 5 EPA ID:	Not reported
Transporter 6 EPA ID:	Not reported
Transporter 7 EPA ID:	Not reported
Transporter 8 EPA ID:	Not reported
Transporter 10 EPA ID:	Not reported
Date Trans1 Transported Waste:	04/07/2004
Date Trans2 Transported Waste:	Not reported
Date Trans3 Transported Waste:	Not reported
Date Trans4 Transported Waste:	Not reported
Date Trans5 Transported Waste:	Not reported
Date Trans6 Transported Waste:	Not reported
Date Trans7 Transported Waste:	Not reported
Date Trans8 Transported Waste:	Not reported
Date Trans9 Transported Waste:	Not reported

AMTRAK PENN STATION NY (Continued) **1000552164**

Date Trans10 Transported Waste:	Not reported
Date TSDF Received Waste:	04/07/2004
TSDF EPA Facility Name:	Not reported
QTY Units:	Not reported
Transporter SEQ ID:	Not reported
Transporter-1 Date:	Not reported
Waste SEQ ID:	Not reported
Waste Type Code 2:	Not reported
Waste Type Code 3:	Not reported
Waste Type Code 4:	Not reported
Waste Type Code 5:	Not reported
Waste Type Code 6:	Not reported
Date Accepted:	Not reported
Manifest Discrepancy Type:	Not reported
Data Entry Number:	05070421
Was Load Rejected:	NEW YORK 10001
Reason Load Was Rejected:	Not reported

E55 **MANHATTAN WEST PLATFORM** **NY MANIFEST** **S112818529**
South **9TH AVE BETWEEN W 33RD & W 31ST ST BLOCK 729 LOT 50 & 60** **N/A**
< 1/8 **NEW YORK, NY 10001**
0.050 mi.
266 ft. **Site 15 of 17 in cluster E**

Relative:
Higher

Actual:
38 ft.

NY MANIFEST:

EPA ID:	NYR000198143
Country:	USA

Mailing Info:

Name:	MANHATTAN WEST PLATFORM
Contact:	BROOKFIELD PROPERTIES NEW YORK
Address:	250 VESEY ST - 15TH FLOOR
City/State/Zip:	NEW YORK, NY 10281
Country:	USA
Phone:	212-417-7000

Manifest:

Document ID:	Not reported
Manifest Status:	Not reported
Trans1 State ID:	NJ0000363820
Trans2 State ID:	Not reported
Generator Ship Date:	01/11/2013
Trans1 Recv Date:	01/11/2013
Trans2 Recv Date:	Not reported
TSD Site Recv Date:	01/11/2013
Part A Recv Date:	Not reported
Part B Recv Date:	Not reported
Generator EPA ID:	NYR000198143
Trans1 EPA ID:	Not reported
Trans2 EPA ID:	Not reported
TSDF ID:	NJD991291105
Waste Code:	Not reported
Quantity:	68660
Units:	P - Pounds
Number of Containers:	1

MANHATTAN WEST PLATFORM (Continued) **S112818529**

Container Type:	DT - Dump trucks
Handling Method:	T Chemical, physical, or biological treatment.
Specific Gravity:	1
Year:	2013
Manifest Tracking Num:	010914720JJK
Import Ind:	N
Export Ind:	N
Discr Quantity Ind:	Y
Discr Type Ind:	N
Discr Residue Ind:	N
Discr Partial Reject Ind:	N
Discr Full Reject Ind:	N
Manifest Ref Num:	Not reported
Alt Fac RCRA Id:	Not reported
Alt Fac Sign Date:	Not reported
Mgmt Method Type Code:	H110

Document ID:	Not reported
Manifest Status:	Not reported
Trans1 State ID:	NJD000036820
Trans2 State ID:	Not reported
Generator Ship Date:	07/02/2013
Trans1 Recv Date:	07/02/2013
Trans2 Recv Date:	Not reported
TSD Site Recv Date:	07/02/2013
Part A Recv Date:	Not reported
Part B Recv Date:	Not reported
Generator EPA ID:	NYR000198143
Trans1 EPA ID:	Not reported
Trans2 EPA ID:	Not reported
TSDF ID:	NJD991291105
Waste Code:	Not reported
Quantity:	58960
Units:	P - Pounds
Number of Containers:	1
Container Type:	DT - Dump trucks
Handling Method:	T Chemical, physical, or biological treatment.
Specific Gravity:	1
Year:	2013
Manifest Tracking Num:	011702594JJK
Import Ind:	N
Export Ind:	N
Discr Quantity Ind:	Y
Discr Type Ind:	N
Discr Residue Ind:	N
Discr Partial Reject Ind:	N
Discr Full Reject Ind:	N
Manifest Ref Num:	Not reported
Alt Fac RCRA Id:	Not reported
Alt Fac Sign Date:	Not reported
Mgmt Method Type Code:	H110

Document ID:	Not reported
Manifest Status:	Not reported
Trans1 State ID:	NJ0000363820

MANHATTAN WEST PLATFORM (Continued) **S112818529**

Trans2 State ID:	Not reported
Generator Ship Date:	01/11/2013
Trans1 Recv Date:	01/11/2013
Trans2 Recv Date:	Not reported
TSD Site Recv Date:	01/11/2013
Part A Recv Date:	Not reported
Part B Recv Date:	Not reported
Generator EPA ID:	NYR000198143
Trans1 EPA ID:	Not reported
Trans2 EPA ID:	Not reported
TSDF ID:	NJD991291105
Waste Code:	Not reported
Quantity:	62780
Units:	P - Pounds
Number of Containers:	1
Container Type:	DT - Dump trucks
Handling Method:	T Chemical, physical, or biological treatment.
Specific Gravity:	1
Year:	2013
Manifest Tracking Num:	010914723JJK
Import Ind:	N
Export Ind:	N
Discr Quantity Ind:	Y
Discr Type Ind:	N
Discr Residue Ind:	N
Discr Partial Reject Ind:	N
Discr Full Reject Ind:	N
Manifest Ref Num:	Not reported
Alt Fac RCRA Id:	Not reported
Alt Fac Sign Date:	Not reported
Mgmt Method Type Code:	H110

Document ID:	Not reported
Manifest Status:	Not reported
Trans1 State ID:	NJ0000363820
Trans2 State ID:	Not reported
Generator Ship Date:	01/11/2013
Trans1 Recv Date:	01/11/2013
Trans2 Recv Date:	Not reported
TSD Site Recv Date:	01/11/2013
Part A Recv Date:	Not reported
Part B Recv Date:	Not reported
Generator EPA ID:	NYR000198143
Trans1 EPA ID:	Not reported
Trans2 EPA ID:	Not reported
TSDF ID:	NJD991291105
Waste Code:	Not reported
Quantity:	57200
Units:	P - Pounds
Number of Containers:	1
Container Type:	DT - Dump trucks
Handling Method:	T Chemical, physical, or biological treatment.
Specific Gravity:	1
Year:	2013
Manifest Tracking Num:	010914724JJK
Import Ind:	N

MANHATTAN WEST PLATFORM (Continued) **S112818529**

Export Ind:	N
Discr Quantity Ind:	Y
Discr Type Ind:	N
Discr Residue Ind:	N
Discr Partial Reject Ind:	N
Discr Full Reject Ind:	N
Manifest Ref Num:	Not reported
Alt Fac RCRA Id:	Not reported
Alt Fac Sign Date:	Not reported
Mgmt Method Type Code:	H110

Document ID:	Not reported
Manifest Status:	Not reported
Trans1 State ID:	NJ0000363820
Trans2 State ID:	Not reported
Generator Ship Date:	01/11/2013
Trans1 Recv Date:	01/11/2013
Trans2 Recv Date:	Not reported
TSD Site Recv Date:	01/11/2013
Part A Recv Date:	Not reported
Part B Recv Date:	Not reported
Generator EPA ID:	NYR000198143
Trans1 EPA ID:	Not reported
Trans2 EPA ID:	Not reported
TSDF ID:	NJD991291105
Waste Code:	Not reported
Quantity:	62120
Units:	P - Pounds
Number of Containers:	1
Container Type:	DT - Dump trucks
Handling Method:	T Chemical, physical, or biological treatment.
Specific Gravity:	1
Year:	2013
Manifest Tracking Num:	010914725JJK
Import Ind:	N
Export Ind:	N
Discr Quantity Ind:	Y
Discr Type Ind:	N
Discr Residue Ind:	N
Discr Partial Reject Ind:	N
Discr Full Reject Ind:	N
Manifest Ref Num:	Not reported
Alt Fac RCRA Id:	Not reported
Alt Fac Sign Date:	Not reported
Mgmt Method Type Code:	H110

Document ID:	Not reported
Manifest Status:	Not reported
Trans1 State ID:	NJ0000363820
Trans2 State ID:	Not reported
Generator Ship Date:	01/11/2013
Trans1 Recv Date:	01/11/2013
Trans2 Recv Date:	Not reported
TSD Site Recv Date:	01/11/2013
Part A Recv Date:	Not reported

MANHATTAN WEST PLATFORM (Continued) **S112818529**

Part B Recv Date:	Not reported
Generator EPA ID:	NYR000198143
Trans1 EPA ID:	Not reported
Trans2 EPA ID:	Not reported
TSDF ID:	NJD991291105
Waste Code:	Not reported
Quantity:	60420
Units:	P - Pounds
Number of Containers:	1
Container Type:	DT - Dump trucks
Handling Method:	T Chemical, physical, or biological treatment.
Specific Gravity:	1
Year:	2013
Manifest Tracking Num:	010914726JJK
Import Ind:	N
Export Ind:	N
Discr Quantity Ind:	Y
Discr Type Ind:	N
Discr Residue Ind:	N
Discr Partial Reject Ind:	N
Discr Full Reject Ind:	N
Manifest Ref Num:	Not reported
Alt Fac RCRA Id:	Not reported
Alt Fac Sign Date:	Not reported
Mgmt Method Type Code:	H110

Document ID:	Not reported
Manifest Status:	Not reported
Trans1 State ID:	NJ0000363820
Trans2 State ID:	Not reported
Generator Ship Date:	01/11/2013
Trans1 Recv Date:	01/11/2013
Trans2 Recv Date:	Not reported
TSD Site Recv Date:	01/11/2013
Part A Recv Date:	Not reported
Part B Recv Date:	Not reported
Generator EPA ID:	NYR000198143
Trans1 EPA ID:	Not reported
Trans2 EPA ID:	Not reported
TSDF ID:	NJD991291105
Waste Code:	Not reported
Quantity:	58640
Units:	P - Pounds
Number of Containers:	1
Container Type:	DT - Dump trucks
Handling Method:	T Chemical, physical, or biological treatment.
Specific Gravity:	1
Year:	2013
Manifest Tracking Num:	010914727JJK
Import Ind:	N
Export Ind:	N
Discr Quantity Ind:	Y
Discr Type Ind:	N
Discr Residue Ind:	N
Discr Partial Reject Ind:	N
Discr Full Reject Ind:	N

MANHATTAN WEST PLATFORM (Continued) **S112818529**

Manifest Ref Num:	Not reported
Alt Fac RCRA Id:	Not reported
Alt Fac Sign Date:	Not reported
Mgmt Method Type Code:	H110

Document ID:	Not reported
Manifest Status:	Not reported
Trans1 State ID:	NJ0000363820
Trans2 State ID:	Not reported
Generator Ship Date:	01/11/2013
Trans1 Recv Date:	01/11/2013
Trans2 Recv Date:	Not reported
TSD Site Recv Date:	01/11/2013
Part A Recv Date:	Not reported
Part B Recv Date:	Not reported
Generator EPA ID:	NYR000198143
Trans1 EPA ID:	Not reported
Trans2 EPA ID:	Not reported
TSDF ID:	NJD991291105
Waste Code:	Not reported
Quantity:	60520
Units:	P - Pounds
Number of Containers:	1
Container Type:	DT - Dump trucks
Handling Method:	T Chemical, physical, or biological treatment.
Specific Gravity:	1
Year:	2013
Manifest Tracking Num:	010914728JJK
Import Ind:	N
Export Ind:	N
Discr Quantity Ind:	Y
Discr Type Ind:	N
Discr Residue Ind:	N
Discr Partial Reject Ind:	N
Discr Full Reject Ind:	N
Manifest Ref Num:	Not reported
Alt Fac RCRA Id:	Not reported
Alt Fac Sign Date:	Not reported
Mgmt Method Type Code:	H110

Document ID:	Not reported
Manifest Status:	Not reported
Trans1 State ID:	NJ0000363820
Trans2 State ID:	Not reported
Generator Ship Date:	01/11/2013
Trans1 Recv Date:	01/11/2013
Trans2 Recv Date:	Not reported
TSD Site Recv Date:	01/11/2013
Part A Recv Date:	Not reported
Part B Recv Date:	Not reported
Generator EPA ID:	NYR000198143
Trans1 EPA ID:	Not reported
Trans2 EPA ID:	Not reported
TSDF ID:	NJD991291105
Waste Code:	Not reported

MANHATTAN WEST PLATFORM (Continued) **S112818529**

Quantity:	57040
Units:	P - Pounds
Number of Containers:	1
Container Type:	DT - Dump trucks
Handling Method:	T Chemical, physical, or biological treatment.
Specific Gravity:	1
Year:	2013
Manifest Tracking Num:	010914729JJK
Import Ind:	N
Export Ind:	N
Discr Quantity Ind:	Y
Discr Type Ind:	N
Discr Residue Ind:	N
Discr Partial Reject Ind:	N
Discr Full Reject Ind:	N
Manifest Ref Num:	Not reported
Alt Fac RCRA Id:	Not reported
Alt Fac Sign Date:	Not reported
Mgmt Method Type Code:	H110

Document ID:	Not reported
Manifest Status:	Not reported
Trans1 State ID:	NJ0000363820
Trans2 State ID:	Not reported
Generator Ship Date:	01/11/2013
Trans1 Recv Date:	01/11/2013
Trans2 Recv Date:	Not reported
TSD Site Recv Date:	01/11/2013
Part A Recv Date:	Not reported
Part B Recv Date:	Not reported
Generator EPA ID:	NYR000198143
Trans1 EPA ID:	Not reported
Trans2 EPA ID:	Not reported
TSDF ID:	NJD991291105
Waste Code:	Not reported
Quantity:	53800
Units:	P - Pounds
Number of Containers:	1
Container Type:	DT - Dump trucks
Handling Method:	T Chemical, physical, or biological treatment.
Specific Gravity:	1
Year:	2013
Manifest Tracking Num:	010914730JJK
Import Ind:	N
Export Ind:	N
Discr Quantity Ind:	Y
Discr Type Ind:	N
Discr Residue Ind:	N
Discr Partial Reject Ind:	N
Discr Full Reject Ind:	N
Manifest Ref Num:	Not reported
Alt Fac RCRA Id:	Not reported
Alt Fac Sign Date:	Not reported
Mgmt Method Type Code:	H110

MANHATTAN WEST PLATFORM (Continued) **S112818529**

Document ID:	Not reported
Manifest Status:	Not reported
Trans1 State ID:	NJ0000363820
Trans2 State ID:	Not reported
Generator Ship Date:	01/11/2013
Trans1 Recv Date:	01/11/2013
Trans2 Recv Date:	Not reported
TSD Site Recv Date:	01/11/2013
Part A Recv Date:	Not reported
Part B Recv Date:	Not reported
Generator EPA ID:	NYR000198143
Trans1 EPA ID:	Not reported
Trans2 EPA ID:	Not reported
TSDF ID:	NJD991291105
Waste Code:	Not reported
Quantity:	53280
Units:	P - Pounds
Number of Containers:	1
Container Type:	DT - Dump trucks
Handling Method:	T Chemical, physical, or biological treatment.
Specific Gravity:	1
Year:	2013
Manifest Tracking Num:	010914731JJK
Import Ind:	N
Export Ind:	N
Discr Quantity Ind:	Y
Discr Type Ind:	N
Discr Residue Ind:	N
Discr Partial Reject Ind:	N
Discr Full Reject Ind:	N
Manifest Ref Num:	Not reported
Alt Fac RCRA Id:	Not reported
Alt Fac Sign Date:	Not reported
Mgmt Method Type Code:	H110

Document ID:	Not reported
Manifest Status:	Not reported
Trans1 State ID:	NJ0000363820
Trans2 State ID:	Not reported
Generator Ship Date:	01/14/2013
Trans1 Recv Date:	01/14/2013
Trans2 Recv Date:	Not reported
TSD Site Recv Date:	01/14/2013
Part A Recv Date:	Not reported
Part B Recv Date:	Not reported
Generator EPA ID:	NYR000198143
Trans1 EPA ID:	Not reported
Trans2 EPA ID:	Not reported
TSDF ID:	NJD991291105
Waste Code:	Not reported
Quantity:	78320
Units:	P - Pounds
Number of Containers:	1
Container Type:	DT - Dump trucks
Handling Method:	T Chemical, physical, or biological treatment.
Specific Gravity:	1

MANHATTAN WEST PLATFORM (Continued) **S112818529**

Year:	2013
Manifest Tracking Num:	010914732JJK
Import Ind:	N
Export Ind:	N
Discr Quantity Ind:	Y
Discr Type Ind:	N
Discr Residue Ind:	N
Discr Partial Reject Ind:	N
Discr Full Reject Ind:	N
Manifest Ref Num:	Not reported
Alt Fac RCRA Id:	Not reported
Alt Fac Sign Date:	Not reported
Mgmt Method Type Code:	H110

Document ID:	Not reported
Manifest Status:	Not reported
Trans1 State ID:	NJ0000363820
Trans2 State ID:	Not reported
Generator Ship Date:	01/14/2013
Trans1 Recv Date:	01/14/2013
Trans2 Recv Date:	Not reported
TSD Site Recv Date:	01/14/2013
Part A Recv Date:	Not reported
Part B Recv Date:	Not reported
Generator EPA ID:	NYR000198143
Trans1 EPA ID:	Not reported
Trans2 EPA ID:	Not reported
TSDF ID:	NJD991291105
Waste Code:	Not reported
Quantity:	77500
Units:	P - Pounds
Number of Containers:	1
Container Type:	DT - Dump trucks
Handling Method:	T Chemical, physical, or biological treatment.
Specific Gravity:	1
Year:	2013
Manifest Tracking Num:	010914733JJK
Import Ind:	N
Export Ind:	N
Discr Quantity Ind:	Y
Discr Type Ind:	N
Discr Residue Ind:	N
Discr Partial Reject Ind:	N
Discr Full Reject Ind:	N
Manifest Ref Num:	Not reported
Alt Fac RCRA Id:	Not reported
Alt Fac Sign Date:	Not reported
Mgmt Method Type Code:	H110

Document ID:	Not reported
Manifest Status:	Not reported
Trans1 State ID:	NJ0000363820
Trans2 State ID:	Not reported
Generator Ship Date:	01/14/2013
Trans1 Recv Date:	01/14/2013

MANHATTAN WEST PLATFORM (Continued) **S112818529**

Trans2 Recv Date:	Not reported
TSD Site Recv Date:	01/14/2013
Part A Recv Date:	Not reported
Part B Recv Date:	Not reported
Generator EPA ID:	NYR000198143
Trans1 EPA ID:	Not reported
Trans2 EPA ID:	Not reported
TSDF ID:	NJD991291105
Waste Code:	Not reported
Quantity:	72560
Units:	P - Pounds
Number of Containers:	1
Container Type:	DT - Dump trucks
Handling Method:	T Chemical, physical, or biological treatment.
Specific Gravity:	1
Year:	2013
Manifest Tracking Num:	010914734JJK
Import Ind:	N
Export Ind:	N
Discr Quantity Ind:	Y
Discr Type Ind:	N
Discr Residue Ind:	N
Discr Partial Reject Ind:	N
Discr Full Reject Ind:	N
Manifest Ref Num:	Not reported
Alt Fac RCRA Id:	Not reported
Alt Fac Sign Date:	Not reported
Mgmt Method Type Code:	H110

Document ID:	Not reported
Manifest Status:	Not reported
Trans1 State ID:	NJ0000363820
Trans2 State ID:	Not reported
Generator Ship Date:	01/11/2013
Trans1 Recv Date:	01/11/2013
Trans2 Recv Date:	Not reported
TSD Site Recv Date:	01/11/2013
Part A Recv Date:	Not reported
Part B Recv Date:	Not reported
Generator EPA ID:	NYR000198143
Trans1 EPA ID:	Not reported
Trans2 EPA ID:	Not reported
TSDF ID:	NJD991291105
Waste Code:	Not reported
Quantity:	73340
Units:	P - Pounds
Number of Containers:	1
Container Type:	DT - Dump trucks
Handling Method:	T Chemical, physical, or biological treatment.
Specific Gravity:	1
Year:	2013
Manifest Tracking Num:	010914735JJK
Import Ind:	N
Export Ind:	N
Discr Quantity Ind:	Y
Discr Type Ind:	Y

MANHATTAN WEST PLATFORM (Continued) **S112818529**

Discr Residue Ind:	N
Discr Partial Reject Ind:	N
Discr Full Reject Ind:	N
Manifest Ref Num:	Not reported
Alt Fac RCRA Id:	Not reported
Alt Fac Sign Date:	Not reported
Mgmt Method Type Code:	H110

Document ID:	Not reported
Manifest Status:	Not reported
Trans1 State ID:	NJ0000363820
Trans2 State ID:	Not reported
Generator Ship Date:	01/14/2013
Trans1 Recv Date:	01/14/2013
Trans2 Recv Date:	Not reported
TSD Site Recv Date:	01/14/2013
Part A Recv Date:	Not reported
Part B Recv Date:	Not reported
Generator EPA ID:	NYR000198143
Trans1 EPA ID:	Not reported
Trans2 EPA ID:	Not reported
TSDF ID:	NJD991291105
Waste Code:	Not reported
Quantity:	69800
Units:	P - Pounds
Number of Containers:	1
Container Type:	DT - Dump trucks
Handling Method:	T Chemical, physical, or biological treatment.
Specific Gravity:	1
Year:	2013
Manifest Tracking Num:	010914736JJK
Import Ind:	N
Export Ind:	N
Discr Quantity Ind:	Y
Discr Type Ind:	N
Discr Residue Ind:	N
Discr Partial Reject Ind:	N
Discr Full Reject Ind:	N
Manifest Ref Num:	Not reported
Alt Fac RCRA Id:	Not reported
Alt Fac Sign Date:	Not reported
Mgmt Method Type Code:	H110

Document ID:	Not reported
Manifest Status:	Not reported
Trans1 State ID:	NJ0000363820
Trans2 State ID:	Not reported
Generator Ship Date:	01/14/2013
Trans1 Recv Date:	01/14/2013
Trans2 Recv Date:	Not reported
TSD Site Recv Date:	01/14/2013
Part A Recv Date:	Not reported
Part B Recv Date:	Not reported
Generator EPA ID:	NYR000198143
Trans1 EPA ID:	Not reported

MANHATTAN WEST PLATFORM (Continued) **S112818529**

Trans2 EPA ID:	Not reported
TSDF ID:	NJD991291105
Waste Code:	Not reported
Quantity:	72640
Units:	P - Pounds
Number of Containers:	1
Container Type:	DT - Dump trucks
Handling Method:	T Chemical, physical, or biological treatment.
Specific Gravity:	1
Year:	2013
Manifest Tracking Num:	010914737JJK
Import Ind:	N
Export Ind:	N
Discr Quantity Ind:	Y
Discr Type Ind:	N
Discr Residue Ind:	N
Discr Partial Reject Ind:	N
Discr Full Reject Ind:	N
Manifest Ref Num:	Not reported
Alt Fac RCRA Id:	Not reported
Alt Fac Sign Date:	Not reported
Mgmt Method Type Code:	H110

Document ID:	Not reported
Manifest Status:	Not reported
Trans1 State ID:	NJ0000363820
Trans2 State ID:	Not reported
Generator Ship Date:	01/14/2013
Trans1 Recv Date:	01/14/2013
Trans2 Recv Date:	Not reported
TSD Site Recv Date:	01/14/2013
Part A Recv Date:	Not reported
Part B Recv Date:	Not reported
Generator EPA ID:	NYR000198143
Trans1 EPA ID:	Not reported
Trans2 EPA ID:	Not reported
TSDF ID:	NJD991291105
Waste Code:	Not reported
Quantity:	73920
Units:	P - Pounds
Number of Containers:	1
Container Type:	DT - Dump trucks
Handling Method:	T Chemical, physical, or biological treatment.
Specific Gravity:	1
Year:	2013
Manifest Tracking Num:	010914738JJK
Import Ind:	N
Export Ind:	N
Discr Quantity Ind:	Y
Discr Type Ind:	N
Discr Residue Ind:	N
Discr Partial Reject Ind:	N
Discr Full Reject Ind:	N
Manifest Ref Num:	Not reported
Alt Fac RCRA Id:	Not reported
Alt Fac Sign Date:	Not reported

MANHATTAN WEST PLATFORM (Continued) **S112818529**

Mgmt Method Type Code: H110

Document ID: Not reported
Manifest Status: Not reported
Trans1 State ID: NJ0000363820
Trans2 State ID: Not reported
Generator Ship Date: 01/16/2013
Trans1 Recv Date: 01/16/2013
Trans2 Recv Date: Not reported
TSD Site Recv Date: 01/16/2013
Part A Recv Date: Not reported
Part B Recv Date: Not reported
Generator EPA ID: NYR000198143
Trans1 EPA ID: Not reported
Trans2 EPA ID: Not reported
TSDF ID: NJD991291105
Waste Code: Not reported
Quantity: 68000
Units: P - Pounds
Number of Containers: 1
Container Type: DT - Dump trucks
Handling Method: T Chemical, physical, or biological treatment.
Specific Gravity: 1
Year: 2013
Manifest Tracking Num: 010914739JJK
Import Ind: N
Export Ind: N
Discr Quantity Ind: Y
Discr Type Ind: N
Discr Residue Ind: N
Discr Partial Reject Ind: N
Discr Full Reject Ind: N
Manifest Ref Num: Not reported
Alt Fac RCRA Id: Not reported
Alt Fac Sign Date: Not reported
Mgmt Method Type Code: H110

Document ID: Not reported
Manifest Status: Not reported
Trans1 State ID: NJ0000363820
Trans2 State ID: Not reported
Generator Ship Date: 01/16/2013
Trans1 Recv Date: 01/16/2013
Trans2 Recv Date: Not reported
TSD Site Recv Date: 01/16/2013
Part A Recv Date: Not reported
Part B Recv Date: Not reported
Generator EPA ID: NYR000198143
Trans1 EPA ID: Not reported
Trans2 EPA ID: Not reported
TSDF ID: NJD991291105
Waste Code: Not reported
Quantity: 65280
Units: P - Pounds
Number of Containers: 1

MANHATTAN WEST PLATFORM (Continued) **S112818529**

Container Type:	DT - Dump trucks
Handling Method:	T Chemical, physical, or biological treatment.
Specific Gravity:	1
Year:	2013
Manifest Tracking Num:	010914740JJK
Import Ind:	N
Export Ind:	N
Discr Quantity Ind:	Y
Discr Type Ind:	N
Discr Residue Ind:	N
Discr Partial Reject Ind:	N
Discr Full Reject Ind:	N
Manifest Ref Num:	Not reported
Alt Fac RCRA Id:	Not reported
Alt Fac Sign Date:	Not reported
Mgmt Method Type Code:	H110

D56 **LOT 60,TAXBLOCK 728** **NY E DESIGNATION** **S108076047**
WSW **442 WEST 31 STREET** **N/A**
< 1/8 **MANHATTAN, NY 10001**
0.050 mi.
266 ft. **Site 3 of 12 in cluster D**

Relative:
Lower

Actual:
24 ft.

E DESIGNATION:

Tax Lot(s):	60
E-No:	E-137
Effective Date:	1/19/2005
Satisfaction Date:	Not reported
Ceqr Number:	03DCP031M
Ulurp Number:	040499 ZMM, 040507 MMM, 040508 MMM, 040499A ZMM
Zoning Map No:	8b,8c,8d
Description:	Underground Gasoline Storage Tanks* Testing Protocol.
Borough Code:	MN
Community District:	104
Census Tract:	103
Census Block:	2006
School District:	02
City Council District:	03
Fire Company:	L021
Health Area:	15
Police Precinct:	010
Zone District 1:	C6-4
Zone District 2:	Not reported
Commercial Overlay1:	Not reported
Commercial Overlay2:	Not reported
Special Purpose District1:	HY
Special Purpose District2:	Not reported
All Components1:	C6-4/HY
All Components2:	Not reported
Split Boundary Indicator:	N
Building Class:	J9
Land Use Category:	05
Number of Easements:	0
Owner, Type of Code:	P
Owner Name:	GOOD LIGHT STUDIO 2,
Lot Area:	000013900
Total Building Floor Area:	00000112146
Commercial Floor Area:	00000112146

LOT 60,TAXBLOCK 728 (Continued) **S108076047**

Office Floor Area:	00000000000
Retail Floor Area:	00000000000
Garage Floor Area:	00000000000
Storage Floor Area:	00000000000
Factory Floor Area:	00000000000
Other Floor Area:	00000112146
Floor Area,Total Bld Source Code:	7
Number of Buildings:	00001
Number of Floors:	012.00
Residential Units:	00000
Non and Residential Units:	00036
Lot Frontage:	0133.33
Lot Depth:	0108.67
Building Frontage:	0133.00
Building Depth:	0108.67
Proximity Code:	0
Irregular Lot Code:	Y
Lot Type:	5
Basement Type Grade:	5
Land Assessed Value:	00000643500
Total Assessed Value:	00002745000
Land Exempt Value:	00000000000
Total Exempt Value:	00000000000
Year Built:	1918
Year Built Code:	Not reported
Year Altered1:	1999
Year Altered2:	0000
Historic District Name:	Not reported
Landmark Name:	Not reported
Built Floor Area Ratio-Far:	0008.07
Maximum Allowable Far:	10.00
Borough Code:	1
Borough Tax Block And Lot:	1007280060
Condominium Number:	00000
Census Tract 2:	0103
X Coordinate:	0984288
Y Coordinate:	0213297
Zoning Map:	08D
Sanborn Map:	105S017
Tax Map:	10302
E Designation No:	E-137
Date of RPAD Data:	11/2005
Date of DCAS Data:	01/2006
Date of Zoning Data:	11/2005
Date of Major Property Data:	11/2005
Date of Landmark Data:	12/2005
Date of Base Map Data:	01/2006
Date of Mass Appraisal Data:	11/2005
Date of Political and Adm Data:	08/2005
Pluto-Base Map Indicator:	1
Tax Lot(s):	60
E-No:	E-137
Effective Date:	1/19/2005
Satisfaction Date:	Not reported
Ceqr Number:	03DCP031M
Ulurp Number:	040499 ZMM, 040507 MMM, 040508 MMM, 040499A ZMM

LOT 60,TAXBLOCK 728 (Continued) **S108076047**

Zoning Map No:	8b,8c,8d
Description:	Window Wall Attenuation & Alternate Ventilation
Borough Code:	MN
Community District:	104
Census Tract:	103
Census Block:	2006
School District:	02
City Council District:	03
Fire Company:	L021
Health Area:	15
Police Precinct:	010
Zone District 1:	C6-4
Zone District 2:	Not reported
Commercial Overlay1:	Not reported
Commercial Overlay2:	Not reported
Special Purpose District1:	HY
Special Purpose District2:	Not reported
All Components1:	C6-4/HY
All Components2:	Not reported
Split Boundary Indicator:	N
Building Class:	J9
Land Use Category:	05
Number of Easements:	0
Owner, Type of Code:	P
Owner Name:	GOOD LIGHT STUDIO 2,
Lot Area:	000013900
Total Building Floor Area:	00000112146
Commercial Floor Area:	00000112146
Office Floor Area:	00000000000
Retail Floor Area:	00000000000
Garage Floor Area:	00000000000
Storage Floor Area:	00000000000
Factory Floor Area:	00000000000
Other Floor Area:	00000112146
Floor Area,Total Bld Source Code:	7
Number of Buildings:	00001
Number of Floors:	012.00
Residential Units:	00000
Non and Residential Units:	00036
Lot Frontage:	0133.33
Lot Depth:	0108.67
Building Frontage:	0133.00
Building Depth:	0108.67
Proximity Code:	0
Irregular Lot Code:	Y
Lot Type:	5
Basement Type Grade:	5
Land Assessed Value:	00000643500
Total Assessed Value:	00002745000
Land Exempt Value:	00000000000
Total Exempt Value:	00000000000
Year Built:	1918
Year Built Code:	Not reported
Year Altered1:	1999
Year Altered2:	0000
Historic District Name:	Not reported
Landmark Name:	Not reported

LOT 60,TAXBLOCK 728 (Continued) **S108076047**

Built Floor Area Ratio-Far:	0008.07
Maximum Allowable Far:	10.00
Borough Code:	1
Borough Tax Block And Lot:	1007280060
Condominium Number:	00000
Census Tract 2:	0103
X Coordinate:	0984288
Y Coordinate:	0213297
Zoning Map:	08D
Sanborn Map:	105S017
Tax Map:	10302
E Designation No:	E-137
Date of RPAD Data:	11/2005
Date of DCAS Data:	01/2006
Date of Zoning Data:	11/2005
Date of Major Property Data:	11/2005
Date of Landmark Data:	12/2005
Date of Base Map Data:	01/2006
Date of Mass Appraisal Data:	11/2005
Date of Political and Adm Data:	08/2005
Pluto-Base Map Indicator:	1

E57 **AMTRAK NEW YORK PENN STATION** **PA MANIFEST** **S109244788**
South **31ST STREET AND NINTH AVENUE** **N/A**
< 1/8 **MANHATTAN, NY**
0.050 mi.
266 ft. **Site 16 of 17 in cluster E**

Relative:
Higher

Actual:
38 ft.

PA MANIFEST:

Manifest Details:

Year:	2007
Manifest Number:	003223355JJK
Manifest Type:	Not reported
Generator EPA Id:	NYD986945582
Generator Date:	08/17/2007
Mailing Address:	Not reported
Mailing City,St,Zip:	Not reported
Contact Name:	EMMA CATTAFI
Contact Phone:	212-630-6215
TSD EPA Id:	PAD085690592
TSD Date:	Not reported
TSD Facility Name:	REPUBLIC ENVIRONMENTAL SYSTEMS OF PA INC
TSD Facility Address:	2869 SANDSTONE DRIVE
TSD Facility City:	HATFIELD
TSD Facility State:	PA
Facility Telephone:	Not reported
Page Number:	1
Line Number:	1
Waste Number:	D008
Container Number:	2
Container Type:	Metal drums, barrels, kegs
Waste Quantity:	150
Unit:	Pounds
Handling Code:	Not reported
TSP EPA Id:	Not reported
Date TSP Sig:	Not reported

AMTRAK NEW YORK PENN STATION (Continued) **S109244788**

Year:	2007
Manifest Number:	003217761JJK
Manifest Type:	Not reported
Generator EPA Id:	NYD986945582
Generator Date:	11/06/2007
Mailing Address:	Not reported
Mailing City,St,Zip:	Not reported
Contact Name:	EMMA CATTAFI
Contact Phone:	212-630-6215
TSD EPA Id:	PAD085690592
TSD Date:	Not reported
TSD Facility Name:	REPUBLIC ENVIRONMENTAL SYSTEMS OF PA INC
TSD Facility Address:	2869 SANDSTONE DRIVE
TSD Facility City:	HATFIELD
TSD Facility State:	PA
Facility Telephone:	Not reported
Page Number:	1
Line Number:	1
Waste Number:	D008
Container Number:	1
Container Type:	Metal drums, barrels, kegs
Waste Quantity:	15
Unit:	Pounds
Handling Code:	Not reported
TSP EPA Id:	Not reported
Date TSP Sig:	Not reported

E58 **CON EDISON** **NY MANIFEST** **S117060280**
South **9 AVE & 31 ST** **N/A**
< 1/8 **NEW YORK, NY 10001**
0.050 mi.
266 ft. **Site 17 of 17 in cluster E**

Relative:
Higher

Actual:
38 ft.

NY MANIFEST:

EPA ID:	NYP004524963
Country:	USA

Mailing Info:

Name:	CON EDISON
Contact:	TOM TELLING
Address:	4 IRVING PLACE-15TH FLOOR
City/State/Zip:	NEW YORK, NY 10003
Country:	USA
Phone:	212-460-3770

Manifest:

Document ID:	Not reported
Manifest Status:	Not reported
Trans1 State ID:	NJD003812047
Trans2 State ID:	Not reported
Generator Ship Date:	05/07/2014
Trans1 Recv Date:	05/07/2014
Trans2 Recv Date:	Not reported
TSD Site Recv Date:	05/08/2014
Part A Recv Date:	Not reported
Part B Recv Date:	Not reported

CON EDISON (Continued) **S117060280**

Generator EPA ID:	NYP004524963
Trans1 EPA ID:	Not reported
Trans2 EPA ID:	Not reported
TSDF ID:	NJD991291105
Waste Code:	Not reported
Quantity:	1000
Units:	P - Pounds
Number of Containers:	1
Container Type:	TT - Cargo tank, tank trucks
Handling Method:	T Chemical, physical, or biological treatment.
Specific Gravity:	1
Year:	2014
Manifest Tracking Num:	002407462GBF
Import Ind:	N
Export Ind:	N
Discr Quantity Ind:	N
Discr Type Ind:	N
Discr Residue Ind:	N
Discr Partial Reject Ind:	N
Discr Full Reject Ind:	N
Manifest Ref Num:	Not reported
Alt Fac RCRA Id:	Not reported
Alt Fac Sign Date:	Not reported
Mgmt Method Type Code:	H110

D59 **CON EDISON GAS DRIP: GAS~MAIN** **RCRA NonGen / NLR** **1016449971**
West **450 W 31ST ST** **NYP004289666**
< 1/8 **NEW YORK, NY 10001**
0.053 mi.
281 ft. **Site 4 of 12 in cluster D**

Relative:
Lower

Actual:
23 ft.

RCRA NonGen / NLR:

Date form received by agency:	03/15/2013
Facility name:	CON EDISON GAS DRIP: GAS~MAIN
Facility address:	450 W 31ST ST NEW YORK, NY 10001
EPA ID:	NYP004289666
Contact:	LOUIS CLARK
Contact address:	Not reported Not reported
Contact country:	Not reported
Contact telephone:	(347) 539-6192
Contact email:	Not reported
EPA Region:	02
Classification:	Non-Generator
Description:	Handler: Non-Generators do not presently generate hazardous waste

Handler Activities Summary:

U.S. importer of hazardous waste:	No
Mixed waste (haz. and radioactive):	No
Recycler of hazardous waste:	No
Transporter of hazardous waste:	No
Treater, storer or disposer of HW:	No
Underground injection activity:	No
On-site burner exemption:	No
Furnace exemption:	No
Used oil fuel burner:	No

CON EDISON GAS DRIP: GAS~MAIN (Continued) **1016449971**

Used oil processor: No
User oil refiner: No
Used oil fuel marketer to burner: No
Used oil Specification marketer: No
Used oil transfer facility: No
Used oil transporter: No

Historical Generators:
Date form received by agency: 02/15/2013
Site name: CON EDISON GAS DRIP: GAS~MAIN
Classification: Conditionally Exempt Small Quantity Generator

Violation Status: No violations found

D60 West < 1/8 0.053 mi. 281 ft. | **EVERGREENE PAINTING STUDIOS INC** | **NY MANIFEST** | **S109584522**
450 W 31ST STREET 7TH FLOOR | **N/A**
NEW YORK, NY 10001

Site 5 of 12 in cluster D

Relative: Lower

Actual: 23 ft.

NY MANIFEST:
EPA ID: NYD001869882
Country: USA

Mailing Info:
Name: EVERGREENE PAINTING STUDIOS INC
Contact: CHRISTINA GRINNELL
Address: 450 W 31ST ST - 7TH FL
City/State/Zip: NEW YORK, NY 10001 4608
Country: USA
Phone: 212-244-2800

Manifest:

Document ID: Not reported
Manifest Status: Not reported
Trans1 State ID: NYD082785429
Trans2 State ID: PAD982661381
Generator Ship Date: 03/17/2014
Trans1 Recv Date: 03/17/2014
Trans2 Recv Date: 03/18/2014
TSD Site Recv Date: 03/19/2014
Part A Recv Date: Not reported
Part B Recv Date: Not reported
Generator EPA ID: NYD001869882
Trans1 EPA ID: Not reported
Trans2 EPA ID: Not reported
TSDF ID: RID040098352
Waste Code: Not reported
Quantity: 110
Units: G - Gallons (liquids only)* (8.3 pounds)
Number of Containers: 2
Container Type: DM - Metal drums, barrels
Handling Method: B Incineration, heat recovery, burning.
Specific Gravity: 1
Year: 2014
Manifest Tracking Num: 007174425FLE
Import Ind: N

EVERGREENE PAINTING STUDIOS INC (Continued) **S109584522**

Export Ind:	N
Discr Quantity Ind:	N
Discr Type Ind:	N
Discr Residue Ind:	N
Discr Partial Reject Ind:	N
Discr Full Reject Ind:	N
Manifest Ref Num:	Not reported
Alt Fac RCRA Id:	Not reported
Alt Fac Sign Date:	Not reported
Mgmt Method Type Code:	H141

Document ID:	Not reported
Manifest Status:	Not reported
Trans1 State ID:	NYD082785429
Trans2 State ID:	PAD982661381
Generator Ship Date:	03/17/2014
Trans1 Recv Date:	03/17/2014
Trans2 Recv Date:	03/18/2014
TSD Site Recv Date:	03/19/2014
Part A Recv Date:	Not reported
Part B Recv Date:	Not reported
Generator EPA ID:	NYD001869882
Trans1 EPA ID:	Not reported
Trans2 EPA ID:	Not reported
TSDF ID:	RID040098352
Waste Code:	Not reported
Quantity:	75
Units:	P - Pounds
Number of Containers:	1
Container Type:	DF - Fiberboard or plastic drums (glass)
Handling Method:	B Incineration, heat recovery, burning.
Specific Gravity:	1
Year:	2014
Manifest Tracking Num:	007174425FLE
Import Ind:	N
Export Ind:	N
Discr Quantity Ind:	N
Discr Type Ind:	N
Discr Residue Ind:	N
Discr Partial Reject Ind:	N
Discr Full Reject Ind:	N
Manifest Ref Num:	Not reported
Alt Fac RCRA Id:	Not reported
Alt Fac Sign Date:	Not reported
Mgmt Method Type Code:	H141

Document ID:	Not reported
Manifest Status:	Not reported
Trans1 State ID:	NYD082785429
Trans2 State ID:	PAD982661381
Generator Ship Date:	03/17/2014
Trans1 Recv Date:	03/17/2014
Trans2 Recv Date:	03/18/2014
TSD Site Recv Date:	03/19/2014
Part A Recv Date:	Not reported

EVERGREENE PAINTING STUDIOS INC (Continued) **S109584522**

Part B Recv Date:	Not reported
Generator EPA ID:	NYD001869882
Trans1 EPA ID:	Not reported
Trans2 EPA ID:	Not reported
TSDF ID:	RID040098352
Waste Code:	Not reported
Quantity:	30
Units:	G - Gallons (liquids only)* (8.3 pounds)
Number of Containers:	1
Container Type:	DM - Metal drums, barrels
Handling Method:	B Incineration, heat recovery, burning.
Specific Gravity:	1
Year:	2014
Manifest Tracking Num:	007174425FLE
Import Ind:	N
Export Ind:	N
Discr Quantity Ind:	N
Discr Type Ind:	N
Discr Residue Ind:	N
Discr Partial Reject Ind:	N
Discr Full Reject Ind:	N
Manifest Ref Num:	Not reported
Alt Fac RCRA Id:	Not reported
Alt Fac Sign Date:	Not reported
Mgmt Method Type Code:	H141

Document ID:	Not reported
Manifest Status:	Not reported
Trans1 State ID:	NYD082785429
Trans2 State ID:	Not reported
Generator Ship Date:	10/26/2009
Trans1 Recv Date:	10/26/2009
Trans2 Recv Date:	Not reported
TSD Site Recv Date:	10/27/2009
Part A Recv Date:	Not reported
Part B Recv Date:	Not reported
Generator EPA ID:	NYD001869882
Trans1 EPA ID:	Not reported
Trans2 EPA ID:	Not reported
TSDF ID:	NYD082785429
Waste Code:	Not reported
Quantity:	100.0
Units:	G - Gallons (liquids only)* (8.3 pounds)
Number of Containers:	2.0
Container Type:	DF - Fiberboard or plastic drums (glass)
Handling Method:	B Incineration, heat recovery, burning.
Specific Gravity:	1.0
Year:	2009
Manifest Tracking Num:	002495162FLE
Import Ind:	N
Export Ind:	N
Discr Quantity Ind:	N
Discr Type Ind:	N
Discr Residue Ind:	N
Discr Partial Reject Ind:	N
Discr Full Reject Ind:	N

EVERGREENE PAINTING STUDIOS INC (Continued) **S109584522**

Manifest Ref Num:	Not reported
Alt Fac RCRA Id:	Not reported
Alt Fac Sign Date:	Not reported
Mgmt Method Type Code:	H141

Document ID:	Not reported
Manifest Status:	Not reported
Trans1 State ID:	NYD082785429
Trans2 State ID:	Not reported
Generator Ship Date:	07/28/2009
Trans1 Recv Date:	07/28/2009
Trans2 Recv Date:	Not reported
TSD Site Recv Date:	07/29/2009
Part A Recv Date:	Not reported
Part B Recv Date:	Not reported
Generator EPA ID:	NYD001869882
Trans1 EPA ID:	Not reported
Trans2 EPA ID:	Not reported
TSDF ID:	NYD082785429
Waste Code:	Not reported
Quantity:	750.0
Units:	G - Gallons (liquids only)* (8.3 pounds)
Number of Containers:	3.0
Container Type:	DM - Metal drums, barrels
Handling Method:	B Incineration, heat recovery, burning.
Specific Gravity:	1.0
Year:	2009
Manifest Tracking Num:	002494236FLE
Import Ind:	N
Export Ind:	N
Discr Quantity Ind:	N
Discr Type Ind:	N
Discr Residue Ind:	N
Discr Partial Reject Ind:	N
Discr Full Reject Ind:	N
Manifest Ref Num:	Not reported
Alt Fac RCRA Id:	Not reported
Alt Fac Sign Date:	Not reported
Mgmt Method Type Code:	H141

Document ID:	Not reported
Manifest Status:	Not reported
Trans1 State ID:	NYD062785429
Trans2 State ID:	Not reported
Generator Ship Date:	11/17/2009
Trans1 Recv Date:	11/17/2009
Trans2 Recv Date:	Not reported
TSD Site Recv Date:	11/19/2009
Part A Recv Date:	Not reported
Part B Recv Date:	Not reported
Generator EPA ID:	NYD001869882
Trans1 EPA ID:	Not reported
Trans2 EPA ID:	Not reported
TSDF ID:	NYD082785429
Waste Code:	Not reported

EVERGREENE PAINTING STUDIOS INC (Continued) **S109584522**

Quantity:	250.0
Units:	P - Pounds
Number of Containers:	2.0
Container Type:	DM - Metal drums, barrels
Handling Method:	B Incineration, heat recovery, burning.
Specific Gravity:	1.0
Year:	2009
Manifest Tracking Num:	001500460FLE
Import Ind:	N
Export Ind:	N
Discr Quantity Ind:	N
Discr Type Ind:	N
Discr Residue Ind:	N
Discr Partial Reject Ind:	N
Discr Full Reject Ind:	N
Manifest Ref Num:	Not reported
Alt Fac RCRA Id:	Not reported
Alt Fac Sign Date:	Not reported
Mgmt Method Type Code:	H141

Document ID:	Not reported
Manifest Status:	Not reported
Trans1 State ID:	NYD082785429
Trans2 State ID:	Not reported
Generator Ship Date:	05/06/2009
Trans1 Recv Date:	05/06/2009
Trans2 Recv Date:	Not reported
TSD Site Recv Date:	05/06/2009
Part A Recv Date:	Not reported
Part B Recv Date:	Not reported
Generator EPA ID:	NYD001869882
Trans1 EPA ID:	Not reported
Trans2 EPA ID:	Not reported
TSDF ID:	NYD082785429
Waste Code:	Not reported
Quantity:	165.0
Units:	G - Gallons (liquids only)* (8.3 pounds)
Number of Containers:	3.0
Container Type:	DM - Metal drums, barrels
Handling Method:	B Incineration, heat recovery, burning.
Specific Gravity:	1.0
Year:	2009
Manifest Tracking Num:	002488164FLE
Import Ind:	N
Export Ind:	N
Discr Quantity Ind:	N
Discr Type Ind:	N
Discr Residue Ind:	N
Discr Partial Reject Ind:	N
Discr Full Reject Ind:	N
Manifest Ref Num:	Not reported
Alt Fac RCRA Id:	Not reported
Alt Fac Sign Date:	Not reported
Mgmt Method Type Code:	H141

EVERGREENE PAINTING STUDIOS INC (Continued) **S109584522**

Document ID:	Not reported
Manifest Status:	Not reported
Trans1 State ID:	NYD082785429
Trans2 State ID:	Not reported
Generator Ship Date:	10/25/2011
Trans1 Recv Date:	10/25/2011
Trans2 Recv Date:	Not reported
TSD Site Recv Date:	10/26/2011
Part A Recv Date:	Not reported
Part B Recv Date:	Not reported
Generator EPA ID:	NYD001869882
Trans1 EPA ID:	Not reported
Trans2 EPA ID:	Not reported
TSDF ID:	NYD082785429
Waste Code:	Not reported
Quantity:	126.0
Units:	P - Pounds
Number of Containers:	1.0
Container Type:	DM - Metal drums, barrels
Handling Method:	B Incineration, heat recovery, burning.
Specific Gravity:	1.0
Year:	2011
Manifest Tracking Num:	004995447FLE
Import Ind:	N
Export Ind:	N
Discr Quantity Ind:	N
Discr Type Ind:	N
Discr Residue Ind:	N
Discr Partial Reject Ind:	N
Discr Full Reject Ind:	N
Manifest Ref Num:	Not reported
Alt Fac RCRA Id:	Not reported
Alt Fac Sign Date:	Not reported
Mgmt Method Type Code:	H141

Document ID:	Not reported
Manifest Status:	Not reported
Trans1 State ID:	NYD082785429
Trans2 State ID:	Not reported
Generator Ship Date:	06/21/2011
Trans1 Recv Date:	06/21/2011
Trans2 Recv Date:	Not reported
TSD Site Recv Date:	06/21/2011
Part A Recv Date:	Not reported
Part B Recv Date:	Not reported
Generator EPA ID:	NYD001869882
Trans1 EPA ID:	Not reported
Trans2 EPA ID:	Not reported
TSDF ID:	NYD082785429
Waste Code:	Not reported
Quantity:	550.0
Units:	P - Pounds
Number of Containers:	2.0
Container Type:	DM - Metal drums, barrels
Handling Method:	B Incineration, heat recovery, burning.
Specific Gravity:	1.0

EVERGREENE PAINTING STUDIOS INC (Continued) **S109584522**

Year:	2011
Manifest Tracking Num:	004976005FLE
Import Ind:	N
Export Ind:	N
Discr Quantity Ind:	N
Discr Type Ind:	N
Discr Residue Ind:	N
Discr Partial Reject Ind:	N
Discr Full Reject Ind:	N
Manifest Ref Num:	Not reported
Alt Fac RCRA Id:	Not reported
Alt Fac Sign Date:	Not reported
Mgmt Method Type Code:	H141

Document ID:	Not reported
Manifest Status:	Not reported
Trans1 State ID:	NYD082785429
Trans2 State ID:	Not reported
Generator Ship Date:	03/28/2011
Trans1 Recv Date:	03/28/2011
Trans2 Recv Date:	Not reported
TSD Site Recv Date:	03/28/2011
Part A Recv Date:	Not reported
Part B Recv Date:	Not reported
Generator EPA ID:	NYD001869882
Trans1 EPA ID:	Not reported
Trans2 EPA ID:	Not reported
TSDF ID:	NYD082785429
Waste Code:	Not reported
Quantity:	500.0
Units:	P - Pounds
Number of Containers:	2.0
Container Type:	DM - Metal drums, barrels
Handling Method:	B Incineration, heat recovery, burning.
Specific Gravity:	1.0
Year:	2011
Manifest Tracking Num:	004145941FLE
Import Ind:	N
Export Ind:	N
Discr Quantity Ind:	N
Discr Type Ind:	N
Discr Residue Ind:	N
Discr Partial Reject Ind:	N
Discr Full Reject Ind:	N
Manifest Ref Num:	Not reported
Alt Fac RCRA Id:	Not reported
Alt Fac Sign Date:	Not reported
Mgmt Method Type Code:	H141

Document ID:	Not reported
Manifest Status:	Not reported
Trans1 State ID:	NYD082785429
Trans2 State ID:	Not reported
Generator Ship Date:	07/11/2008
Trans1 Recv Date:	07/11/2008

EVERGREENE PAINTING STUDIOS INC (Continued) **S109584522**

Trans2 Recv Date:	Not reported
TSD Site Recv Date:	07/11/2008
Part A Recv Date:	Not reported
Part B Recv Date:	Not reported
Generator EPA ID:	NYD001869882
Trans1 EPA ID:	Not reported
Trans2 EPA ID:	Not reported
TSDF ID:	NYD082785429
Waste Code:	Not reported
Quantity:	120.0
Units:	G - Gallons (liquids only)* (8.3 pounds)
Number of Containers:	6.0
Container Type:	DF - Fiberboard or plastic drums (glass)
Handling Method:	B Incineration, heat recovery, burning.
Specific Gravity:	1.0
Year:	2008
Manifest Tracking Num:	001526542FLE
Import Ind:	N
Export Ind:	N
Discr Quantity Ind:	N
Discr Type Ind:	N
Discr Residue Ind:	N
Discr Partial Reject Ind:	N
Discr Full Reject Ind:	N
Manifest Ref Num:	Not reported
Alt Fac RCRA Id:	Not reported
Alt Fac Sign Date:	Not reported
Mgmt Method Type Code:	H141

Document ID:	Not reported
Manifest Status:	Not reported
Trans1 State ID:	NYD082785429
Trans2 State ID:	Not reported
Generator Ship Date:	03/13/2008
Trans1 Recv Date:	03/13/2008
Trans2 Recv Date:	Not reported
TSD Site Recv Date:	03/13/2008
Part A Recv Date:	Not reported
Part B Recv Date:	Not reported
Generator EPA ID:	NYD001869882
Trans1 EPA ID:	Not reported
Trans2 EPA ID:	Not reported
TSDF ID:	NYD082785429
Waste Code:	Not reported
Quantity:	55.0
Units:	G - Gallons (liquids only)* (8.3 pounds)
Number of Containers:	1.0
Container Type:	DM - Metal drums, barrels
Handling Method:	B Incineration, heat recovery, burning.
Specific Gravity:	1.0
Year:	2008
Manifest Tracking Num:	000284599FLE
Import Ind:	N
Export Ind:	N
Discr Quantity Ind:	N
Discr Type Ind:	N

EVERGREENE PAINTING STUDIOS INC (Continued) **S109584522**

Discr Residue Ind:	N
Discr Partial Reject Ind:	N
Discr Full Reject Ind:	N
Manifest Ref Num:	Not reported
Alt Fac RCRA Id:	Not reported
Alt Fac Sign Date:	Not reported
Mgmt Method Type Code:	H141

Document ID:	Not reported
Manifest Status:	Not reported
Trans1 State ID:	NYD082785429
Trans2 State ID:	Not reported
Generator Ship Date:	09/09/2008
Trans1 Recv Date:	09/09/2008
Trans2 Recv Date:	Not reported
TSD Site Recv Date:	09/09/2008
Part A Recv Date:	Not reported
Part B Recv Date:	Not reported
Generator EPA ID:	NYD001869882
Trans1 EPA ID:	Not reported
Trans2 EPA ID:	Not reported
TSDF ID:	NYD082785429
Waste Code:	Not reported
Quantity:	70.0
Units:	G - Gallons (liquids only)* (8.3 pounds)
Number of Containers:	2.0
Container Type:	DF - Fiberboard or plastic drums (glass)
Handling Method:	B Incineration, heat recovery, burning.
Specific Gravity:	1.0
Year:	2008
Manifest Tracking Num:	002447271FLE
Import Ind:	N
Export Ind:	N
Discr Quantity Ind:	N
Discr Type Ind:	N
Discr Residue Ind:	N
Discr Partial Reject Ind:	N
Discr Full Reject Ind:	N
Manifest Ref Num:	Not reported
Alt Fac RCRA Id:	Not reported
Alt Fac Sign Date:	Not reported
Mgmt Method Type Code:	H141

Document ID:	Not reported
Manifest Status:	Not reported
Trans1 State ID:	NYD082785429
Trans2 State ID:	Not reported
Generator Ship Date:	10/17/2008
Trans1 Recv Date:	12/17/2008
Trans2 Recv Date:	Not reported
TSD Site Recv Date:	12/17/2008
Part A Recv Date:	Not reported
Part B Recv Date:	Not reported
Generator EPA ID:	NYD001869882
Trans1 EPA ID:	Not reported

EVERGREENE PAINTING STUDIOS INC (Continued) **S109584522**

Trans2 EPA ID:	Not reported
TSDF ID:	NYD082785429
Waste Code:	Not reported
Quantity:	110.0
Units:	G - Gallons (liquids only)* (8.3 pounds)
Number of Containers:	2.0
Container Type:	DM - Metal drums, barrels
Handling Method:	B Incineration, heat recovery, burning.
Specific Gravity:	1.0
Year:	2008
Manifest Tracking Num:	002473399FLE
Import Ind:	N
Export Ind:	N
Discr Quantity Ind:	N
Discr Type Ind:	N
Discr Residue Ind:	N
Discr Partial Reject Ind:	N
Discr Full Reject Ind:	N
Manifest Ref Num:	Not reported
Alt Fac RCRA Id:	Not reported
Alt Fac Sign Date:	Not reported
Mgmt Method Type Code:	H141

Document ID:	Not reported
Manifest Status:	Not reported
Trans1 State ID:	NYD082785429
Trans2 State ID:	Not reported
Generator Ship Date:	06/23/2008
Trans1 Recv Date:	06/23/2008
Trans2 Recv Date:	Not reported
TSD Site Recv Date:	06/23/2008
Part A Recv Date:	Not reported
Part B Recv Date:	Not reported
Generator EPA ID:	NYD001869882
Trans1 EPA ID:	Not reported
Trans2 EPA ID:	Not reported
TSDF ID:	NYD082785429
Waste Code:	Not reported
Quantity:	50.0
Units:	G - Gallons (liquids only)* (8.3 pounds)
Number of Containers:	2.0
Container Type:	DF - Fiberboard or plastic drums (glass)
Handling Method:	B Incineration, heat recovery, burning.
Specific Gravity:	1.0
Year:	2008
Manifest Tracking Num:	001506031FLE
Import Ind:	N
Export Ind:	N
Discr Quantity Ind:	N
Discr Type Ind:	N
Discr Residue Ind:	N
Discr Partial Reject Ind:	N
Discr Full Reject Ind:	N
Manifest Ref Num:	Not reported
Alt Fac RCRA Id:	Not reported
Alt Fac Sign Date:	Not reported

EVERGREENE PAINTING STUDIOS INC (Continued) **S109584522**

Mgmt Method Type Code: H141

Document ID:	Not reported
Manifest Status:	Not reported
Trans1 State ID:	NYD082785429
Trans2 State ID:	Not reported
Generator Ship Date:	10/10/2008
Trans1 Recv Date:	10/10/2008
Trans2 Recv Date:	Not reported
TSD Site Recv Date:	10/10/2008
Part A Recv Date:	Not reported
Part B Recv Date:	Not reported
Generator EPA ID:	NYD001869882
Trans1 EPA ID:	Not reported
Trans2 EPA ID:	Not reported
TSDF ID:	NYD082785429
Waste Code:	Not reported
Quantity:	750.0
Units:	P - Pounds
Number of Containers:	3.0
Container Type:	DM - Metal drums, barrels
Handling Method:	B Incineration, heat recovery, burning.
Specific Gravity:	1.0
Year:	2008
Manifest Tracking Num:	002446257FLE
Import Ind:	N
Export Ind:	N
Discr Quantity Ind:	N
Discr Type Ind:	N
Discr Residue Ind:	N
Discr Partial Reject Ind:	N
Discr Full Reject Ind:	N
Manifest Ref Num:	Not reported
Alt Fac RCRA Id:	Not reported
Alt Fac Sign Date:	Not reported
Mgmt Method Type Code:	H141

Document ID:	Not reported
Manifest Status:	Not reported
Trans1 State ID:	NYD082785429
Trans2 State ID:	Not reported
Generator Ship Date:	02/18/2008
Trans1 Recv Date:	02/18/2008
Trans2 Recv Date:	Not reported
TSD Site Recv Date:	02/18/2008
Part A Recv Date:	Not reported
Part B Recv Date:	Not reported
Generator EPA ID:	NYD001869882
Trans1 EPA ID:	Not reported
Trans2 EPA ID:	Not reported
TSDF ID:	NYD082785429
Waste Code:	Not reported
Quantity:	25.0
Units:	G - Gallons (liquids only)* (8.3 pounds)
Number of Containers:	1.0

EVERGREENE PAINTING STUDIOS INC (Continued) **S109584522**

Container Type:	DM - Metal drums, barrels
Handling Method:	B Incineration, heat recovery, burning.
Specific Gravity:	1.0
Year:	2008
Manifest Tracking Num:	001858172FLE
Import Ind:	N
Export Ind:	N
Discr Quantity Ind:	N
Discr Type Ind:	N
Discr Residue Ind:	N
Discr Partial Reject Ind:	N
Discr Full Reject Ind:	N
Manifest Ref Num:	Not reported
Alt Fac RCRA Id:	Not reported
Alt Fac Sign Date:	Not reported
Mgmt Method Type Code:	H141

Document ID:	Not reported
Manifest Status:	Not reported
Trans1 State ID:	NYD082785429
Trans2 State ID:	Not reported
Generator Ship Date:	04/14/2008
Trans1 Recv Date:	04/14/2008
Trans2 Recv Date:	Not reported
TSD Site Recv Date:	04/14/2008
Part A Recv Date:	Not reported
Part B Recv Date:	Not reported
Generator EPA ID:	NYD001869882
Trans1 EPA ID:	Not reported
Trans2 EPA ID:	Not reported
TSDF ID:	NYD082785429
Waste Code:	Not reported
Quantity:	250.0
Units:	G - Gallons (liquids only)* (8.3 pounds)
Number of Containers:	7.0
Container Type:	DF - Fiberboard or plastic drums (glass)
Handling Method:	B Incineration, heat recovery, burning.
Specific Gravity:	1.0
Year:	2008
Manifest Tracking Num:	001496878FLE
Import Ind:	N
Export Ind:	N
Discr Quantity Ind:	N
Discr Type Ind:	N
Discr Residue Ind:	N
Discr Partial Reject Ind:	N
Discr Full Reject Ind:	N
Manifest Ref Num:	Not reported
Alt Fac RCRA Id:	Not reported
Alt Fac Sign Date:	Not reported
Mgmt Method Type Code:	H141

Document ID:	Not reported
Manifest Status:	Not reported
Trans1 State ID:	NYD082785429

EVERGREENE PAINTING STUDIOS INC (Continued) **S109584522**

Trans2 State ID:	Not reported
Generator Ship Date:	03/03/2008
Trans1 Recv Date:	03/03/2008
Trans2 Recv Date:	Not reported
TSD Site Recv Date:	03/03/2008
Part A Recv Date:	Not reported
Part B Recv Date:	Not reported
Generator EPA ID:	NYD001869882
Trans1 EPA ID:	Not reported
Trans2 EPA ID:	Not reported
TSDF ID:	NYD082785429
Waste Code:	Not reported
Quantity:	20.0
Units:	G - Gallons (liquids only)* (8.3 pounds)
Number of Containers:	1.0
Container Type:	DF - Fiberboard or plastic drums (glass)
Handling Method:	B Incineration, heat recovery, burning.
Specific Gravity:	1.0
Year:	2008
Manifest Tracking Num:	000284304FLE
Import Ind:	N
Export Ind:	N
Discr Quantity Ind:	N
Discr Type Ind:	N
Discr Residue Ind:	N
Discr Partial Reject Ind:	N
Discr Full Reject Ind:	N
Manifest Ref Num:	Not reported
Alt Fac RCRA Id:	Not reported
Alt Fac Sign Date:	Not reported
Mgmt Method Type Code:	H141

Document ID:	Not reported
Manifest Status:	Not reported
Trans1 State ID:	NYD082785429
Trans2 State ID:	Not reported
Generator Ship Date:	05/27/2008
Trans1 Recv Date:	05/27/2008
Trans2 Recv Date:	Not reported
TSD Site Recv Date:	05/27/2008
Part A Recv Date:	Not reported
Part B Recv Date:	Not reported
Generator EPA ID:	NYD001869882
Trans1 EPA ID:	Not reported
Trans2 EPA ID:	Not reported
TSDF ID:	NYD082785429
Waste Code:	Not reported
Quantity:	40.0
Units:	G - Gallons (liquids only)* (8.3 pounds)
Number of Containers:	2.0
Container Type:	DF - Fiberboard or plastic drums (glass)
Handling Method:	B Incineration, heat recovery, burning.
Specific Gravity:	1.0
Year:	2008
Manifest Tracking Num:	001500474FLE
Import Ind:	N

EVERGREENE PAINTING STUDIOS INC (Continued) **S109584522**

Export Ind:	N
Discr Quantity Ind:	N
Discr Type Ind:	N
Discr Residue Ind:	N
Discr Partial Reject Ind:	N
Discr Full Reject Ind:	N
Manifest Ref Num:	Not reported
Alt Fac RCRA Id:	Not reported
Alt Fac Sign Date:	Not reported
Mgmt Method Type Code:	H141

D61
West
< 1/8
0.053 mi.
281 ft.

EVERGREENE ARCHITECTURAL ARTS **RCRA-LQG** **1000308227**
450 W 31ST STREET (7TH FLOOR) **NYD001869882**
NEW YORK, NY 10001

Site 6 of 12 in cluster D

Relative:
Lower

Actual:
23 ft.

RCRA-LQG:

Date form received by agency:	01/26/2010
Facility name:	EVERGREENE ARCHITECTURAL ARTS
Facility address:	450 W 31ST STREET (7TH FLOOR) NEW YORK, NY 10001
EPA ID:	NYD001869882
Mailing address:	W 31ST STREET (7TH FLOOR) NEW YORK, NY 10001
Contact:	ALLEN M WELKIS
Contact address:	Not reported Not reported
Contact country:	Not reported
Contact telephone:	(212) 244-2800
Telephone ext.:	25
Contact email:	AWELKIS@EVERGREENE.COM
EPA Region:	02
Land type:	Private
Classification:	Large Quantity Generator
Description:	Handler: generates 1,000 kg or more of hazardous waste during any calendar month; or generates more than 1 kg of acutely hazardous waste during any calendar month; or generates more than 100 kg of any residue or contaminated soil, waste or other debris resulting from the cleanup of a spill, into or on any land or water, of acutely hazardous waste during any calendar month; or generates 1 kg or less of acutely hazardous waste during any calendar month, and accumulates more than 1 kg of acutely hazardous waste at any time; or generates 100 kg or less of any residue or contaminated soil, waste or other debris resulting from the cleanup of a spill, into or on any land or water, of acutely hazardous waste during any calendar month, and accumulates more than 100 kg of that material at any time

Owner/Operator Summary:

Owner/operator name:	JEFF GREENE
Owner/operator address:	W 31ST STREET (7TH FLOOR) NEW YORK, NY 10001
Owner/operator country:	US
Owner/operator telephone:	Not reported
Legal status:	Private
Owner/Operator Type:	Owner
Owner/Op start date:	07/08/1978

EVERGREENE ARCHITECTURAL ARTS (Continued) **1000308227**

Owner/Op end date: Not reported

Owner/operator name: JEFF GREENE
Owner/operator address: 181 RIVER RD
UPPER GRAND VIEW, NY 10960
Owner/operator country: Not reported
Owner/operator telephone: (914) 365-0271
Legal status: Private
Owner/Operator Type: Owner
Owner/Op start date: Not reported
Owner/Op end date: Not reported

Owner/operator name: EVERGREENE ARCHITECTURAL
Owner/operator address: W 31ST STREET (7TH FLOOR)
NEW YORK, NY 10001
Owner/operator country: US
Owner/operator telephone: Not reported
Legal status: Private
Owner/Operator Type: Operator
Owner/Op start date: 12/31/1979
Owner/Op end date: Not reported

Handler Activities Summary:
U.S. importer of hazardous waste: No
Mixed waste (haz. and radioactive): No
Recycler of hazardous waste: No
Transporter of hazardous waste: No
Treater, storer or disposer of HW: No
Underground injection activity: No
On-site burner exemption: No
Furnace exemption: No
Used oil fuel burner: No
Used oil processor: No
User oil refiner: No
Used oil fuel marketer to burner: No
Used oil Specification marketer: No
Used oil transfer facility: No
Used oil transporter: No

Historical Generators:
Date form received by agency: 01/01/2007
Site name: EVERGREENE PAINTING STUDIOS
Classification: Small Quantity Generator

Date form received by agency: 01/01/2006
Site name: EVERGREENE PAINTING STUDIOS
Classification: Small Quantity Generator

Date form received by agency: 10/21/1998
Site name: EVERGREENE PAINTING STUDIOS
Classification: Small Quantity Generator

Hazardous Waste Summary:
Waste code: D001
Waste name: IGNITABLE HAZARDOUS WASTES ARE THOSE WASTES WHICH HAVE A FLASHPOINT OF LESS THAN 140 DEGREES FAHRENHEIT AS DETERMINED BY A PENSKY-MARTENS

EVERGREENE ARCHITECTURAL ARTS (Continued) **1000308227**

CLOSED CUP FLASH POINT TESTER. ANOTHER METHOD OF DETERMINING THE FLASH POINT OF A WASTE IS TO REVIEW THE MATERIAL SAFETY DATA SHEET, WHICH CAN BE OBTAINED FROM THE MANUFACTURER OR DISTRIBUTOR OF THE MATERIAL. LACQUER THINNER IS AN EXAMPLE OF A COMMONLY USED SOLVENT WHICH WOULD BE CONSIDERED AS IGNITABLE HAZARDOUS WASTE.

Waste code: F003
Waste name: THE FOLLOWING SPENT NON-HALOGENATED SOLVENTS: XYLENE, ACETONE, ETHYL ACETATE, ETHYL BENZENE, ETHYL ETHER, METHYL ISOBUTYL KETONE, N-BUTYL ALCOHOL, CYCLOHEXANONE, AND METHANOL; ALL SPENT SOLVENT MIXTURES/BLENDS CONTAINING, BEFORE USE, ONLY THE ABOVE SPENT NON-HALOGENATED SOLVENTS; AND ALL SPENT SOLVENT MIXTURES/BLENDS CONTAINING, BEFORE USE, ONE OR MORE OF THE ABOVE NON-HALOGENATED SOLVENTS, AND, A TOTAL OF TEN PERCENT OR MORE (BY VOLUME) OF ONE OR MORE OF THOSE SOLVENTS LISTED IN F001, F002, F004, AND F005, AND STILL BOTTOMS FROM THE RECOVERY OF THESE SPENT SOLVENTS AND SPENT SOLVENT MIXTURES.

Waste code: F005
Waste name: THE FOLLOWING SPENT NON-HALOGENATED SOLVENTS: TOLUENE, METHYL ETHYL KETONE, CARBON DISULFIDE, ISOBUTANOL, PYRIDINE, BENZENE, 2-ETHOXYETHANOL, AND 2-NITROPROPANE; ALL SPENT SOLVENT MIXTURES/BLENDS CONTAINING, BEFORE USE, A TOTAL OF TEN PERCENT OR MORE (BY VOLUME) OF ONE OR MORE OF THE ABOVE NON-HALOGENATED SOLVENTS OR THOSE SOLVENTS LISTED IN F001, F002, OR F004; AND STILL BOTTOMS FROM THE RECOVERY OF THESE SPENT SOLVENTS AND SPENT SOLVENT MIXTURES.

Waste code: D001
Waste name: IGNITABLE HAZARDOUS WASTES ARE THOSE WASTES WHICH HAVE A FLASHPOINT OF LESS THAN 140 DEGREES FAHRENHEIT AS DETERMINED BY A PENSKY-MARTENS CLOSED CUP FLASH POINT TESTER. ANOTHER METHOD OF DETERMINING THE FLASH POINT OF A WASTE IS TO REVIEW THE MATERIAL SAFETY DATA SHEET, WHICH CAN BE OBTAINED FROM THE MANUFACTURER OR DISTRIBUTOR OF THE MATERIAL. LACQUER THINNER IS AN EXAMPLE OF A COMMONLY USED SOLVENT WHICH WOULD BE CONSIDERED AS IGNITABLE HAZARDOUS WASTE.

Waste code: F002
Waste name: THE FOLLOWING SPENT HALOGENATED SOLVENTS: TETRACHLOROETHYLENE, METHYLENE CHLORIDE, TRICHLOROETHYLENE, 1,1,1-TRICHLOROETHANE, CHLOROBENZENE, 1,1,2-TRICHLORO-1,2,2-TRIFLUOROETHANE, ORTHO-DICHLOROBENZENE, TRICHLOROFLUOROMETHANE, AND 1,1,2-TRICHLOROETHANE; ALL SPENT SOLVENT MIXTURES/BLENDS CONTAINING, BEFORE USE, A TOTAL OF TEN PERCENT OR MORE (BY VOLUME) OF ONE OR MORE OF THE ABOVE HALOGENATED SOLVENTS OR THOSE LISTED IN F001, F004, OR F005, AND STILL BOTTOMS FROM THE RECOVERY OF THESE SPENT SOLVENTS AND SPENT SOLVENT MIXTURES.

Waste code: F003
Waste name: THE FOLLOWING SPENT NON-HALOGENATED SOLVENTS: XYLENE, ACETONE, ETHYL ACETATE, ETHYL BENZENE, ETHYL ETHER, METHYL ISOBUTYL KETONE, N-BUTYL ALCOHOL, CYCLOHEXANONE, AND METHANOL; ALL SPENT SOLVENT MIXTURES/BLENDS CONTAINING, BEFORE USE, ONLY THE ABOVE SPENT NON-HALOGENATED SOLVENTS; AND ALL SPENT SOLVENT MIXTURES/BLENDS CONTAINING, BEFORE USE, ONE OR MORE OF THE ABOVE NON-HALOGENATED SOLVENTS, AND, A TOTAL OF TEN PERCENT OR MORE (BY VOLUME) OF ONE OR MORE OF THOSE SOLVENTS LISTED IN F001, F002, F004, AND F005, AND STILL BOTTOMS FROM THE RECOVERY OF THESE SPENT SOLVENTS AND SPENT SOLVENT

EVERGREENE ARCHITECTURAL ARTS (Continued) **1000308227**

MIXTURES.

Facility Has Received Notices of Violations:

Regulation violated:	Not reported
Area of violation:	State Statute or Regulation
Date violation determined:	05/15/2012
Date achieved compliance:	05/15/2012
Violation lead agency:	State
Enforcement action:	WRITTEN INFORMAL
Enforcement action date:	05/24/2012
Enf. disposition status:	Not reported
Enf. disp. status date:	Not reported
Enforcement lead agency:	State
Proposed penalty amount:	Not reported
Final penalty amount:	Not reported
Paid penalty amount:	Not reported

Regulation violated:	Not reported
Area of violation:	Generators - Pre-transport
Date violation determined:	05/15/2012
Date achieved compliance:	05/15/2012
Violation lead agency:	State
Enforcement action:	WRITTEN INFORMAL
Enforcement action date:	05/24/2012
Enf. disposition status:	Not reported
Enf. disp. status date:	Not reported
Enforcement lead agency:	State
Proposed penalty amount:	Not reported
Final penalty amount:	Not reported
Paid penalty amount:	Not reported

Regulation violated:	Not reported
Area of violation:	Generators - Manifest
Date violation determined:	05/03/2012
Date achieved compliance:	06/26/2012
Violation lead agency:	State
Enforcement action:	WRITTEN INFORMAL
Enforcement action date:	05/24/2012
Enf. disposition status:	Not reported
Enf. disp. status date:	Not reported
Enforcement lead agency:	State
Proposed penalty amount:	Not reported
Final penalty amount:	Not reported
Paid penalty amount:	Not reported

Regulation violated:	Not reported
Area of violation:	State Statute or Regulation
Date violation determined:	05/03/2012
Date achieved compliance:	06/26/2012
Violation lead agency:	State
Enforcement action:	WRITTEN INFORMAL
Enforcement action date:	05/24/2012
Enf. disposition status:	Not reported
Enf. disp. status date:	Not reported
Enforcement lead agency:	State
Proposed penalty amount:	Not reported
Final penalty amount:	Not reported

EVERGREENE ARCHITECTURAL ARTS (Continued) **1000308227**

Paid penalty amount: Not reported

Regulation violated: Not reported
Area of violation: Listing - General
Date violation determined: 05/03/2012
Date achieved compliance: 06/26/2012
Violation lead agency: State
Enforcement action: WRITTEN INFORMAL
Enforcement action date: 05/24/2012
Enf. disposition status: Not reported
Enf. disp. status date: Not reported
Enforcement lead agency: State
Proposed penalty amount: Not reported
Final penalty amount: Not reported
Paid penalty amount: Not reported

Regulation violated: Not reported
Area of violation: TSD IS-Preparedness and Prevention
Date violation determined: 05/03/2012
Date achieved compliance: 06/26/2012
Violation lead agency: State
Enforcement action: WRITTEN INFORMAL
Enforcement action date: 05/24/2012
Enf. disposition status: Not reported
Enf. disp. status date: Not reported
Enforcement lead agency: State
Proposed penalty amount: Not reported
Final penalty amount: Not reported
Paid penalty amount: Not reported

Regulation violated: Not reported
Area of violation: Generators - Pre-transport
Date violation determined: 05/03/2012
Date achieved compliance: 06/26/2012
Violation lead agency: State
Enforcement action: WRITTEN INFORMAL
Enforcement action date: 05/24/2012
Enf. disposition status: Not reported
Enf. disp. status date: Not reported
Enforcement lead agency: State
Proposed penalty amount: Not reported
Final penalty amount: Not reported
Paid penalty amount: Not reported

Regulation violated: Not reported
Area of violation: Generators - General
Date violation determined: 05/03/2012
Date achieved compliance: 09/06/2012
Violation lead agency: State
Enforcement action: WRITTEN INFORMAL
Enforcement action date: 05/24/2012
Enf. disposition status: Not reported
Enf. disp. status date: Not reported
Enforcement lead agency: State
Proposed penalty amount: Not reported
Final penalty amount: Not reported
Paid penalty amount: Not reported

EVERGREENE ARCHITECTURAL ARTS (Continued) **1000308227**

Regulation violated: Not reported
Area of violation: Generators - Pre-transport
Date violation determined: 05/23/2007
Date achieved compliance: 07/20/2007
Violation lead agency: State
Enforcement action: WRITTEN INFORMAL
Enforcement action date: 05/25/2007
Enf. disposition status: Not reported
Enf. disp. status date: Not reported
Enforcement lead agency: State
Proposed penalty amount: Not reported
Final penalty amount: Not reported
Paid penalty amount: Not reported

Regulation violated: Not reported
Area of violation: Generators - Pre-transport
Date violation determined: 05/23/2007
Date achieved compliance: 05/23/2007
Violation lead agency: State
Enforcement action: WRITTEN INFORMAL
Enforcement action date: 05/25/2007
Enf. disposition status: Not reported
Enf. disp. status date: Not reported
Enforcement lead agency: State
Proposed penalty amount: Not reported
Final penalty amount: Not reported
Paid penalty amount: Not reported

Regulation violated: Not reported
Area of violation: State Statute or Regulation
Date violation determined: 05/23/2007
Date achieved compliance: 07/20/2007
Violation lead agency: State
Enforcement action: WRITTEN INFORMAL
Enforcement action date: 05/25/2007
Enf. disposition status: Not reported
Enf. disp. status date: Not reported
Enforcement lead agency: State
Proposed penalty amount: Not reported
Final penalty amount: Not reported
Paid penalty amount: Not reported

Regulation violated: Not reported
Area of violation: TSD IS-Preparedness and Prevention
Date violation determined: 05/23/2007
Date achieved compliance: 07/20/2007
Violation lead agency: State
Enforcement action: WRITTEN INFORMAL
Enforcement action date: 05/25/2007
Enf. disposition status: Not reported
Enf. disp. status date: Not reported
Enforcement lead agency: State
Proposed penalty amount: Not reported
Final penalty amount: Not reported
Paid penalty amount: Not reported

EVERGREENE ARCHITECTURAL ARTS (Continued) **1000308227**

Evaluation Action Summary:

Evaluation date:	05/03/2012
Evaluation:	COMPLIANCE EVALUATION INSPECTION ON-SITE
Area of violation:	Generators - Manifest
Date achieved compliance:	06/26/2012
Evaluation lead agency:	State

Evaluation date:	05/03/2012
Evaluation:	COMPLIANCE EVALUATION INSPECTION ON-SITE
Area of violation:	State Statute or Regulation
Date achieved compliance:	05/15/2012
Evaluation lead agency:	State

Evaluation date:	05/03/2012
Evaluation:	COMPLIANCE EVALUATION INSPECTION ON-SITE
Area of violation:	Generators - General
Date achieved compliance:	09/06/2012
Evaluation lead agency:	State

Evaluation date:	05/03/2012
Evaluation:	COMPLIANCE EVALUATION INSPECTION ON-SITE
Area of violation:	Listing - General
Date achieved compliance:	06/26/2012
Evaluation lead agency:	State

Evaluation date:	05/03/2012
Evaluation:	COMPLIANCE EVALUATION INSPECTION ON-SITE
Area of violation:	Generators - Pre-transport
Date achieved compliance:	05/15/2012
Evaluation lead agency:	State

Evaluation date:	05/03/2012
Evaluation:	COMPLIANCE EVALUATION INSPECTION ON-SITE
Area of violation:	TSD IS-Preparedness and Prevention
Date achieved compliance:	06/26/2012
Evaluation lead agency:	State

Evaluation date:	05/03/2012
Evaluation:	COMPLIANCE EVALUATION INSPECTION ON-SITE
Area of violation:	State Statute or Regulation
Date achieved compliance:	06/26/2012
Evaluation lead agency:	State

Evaluation date:	05/03/2012
Evaluation:	COMPLIANCE EVALUATION INSPECTION ON-SITE
Area of violation:	Generators - Pre-transport
Date achieved compliance:	06/26/2012
Evaluation lead agency:	State

Evaluation date:	05/23/2007
Evaluation:	COMPLIANCE EVALUATION INSPECTION ON-SITE
Area of violation:	State Statute or Regulation
Date achieved compliance:	07/20/2007
Evaluation lead agency:	State

Evaluation date:	05/23/2007
Evaluation:	COMPLIANCE EVALUATION INSPECTION ON-SITE

EVERGREENE ARCHITECTURAL ARTS (Continued) **1000308227**

Area of violation: Generators - Pre-transport
Date achieved compliance: 05/23/2007
Evaluation lead agency: State

Evaluation date: 05/23/2007
Evaluation: COMPLIANCE EVALUATION INSPECTION ON-SITE
Area of violation: Generators - Pre-transport
Date achieved compliance: 07/20/2007
Evaluation lead agency: State

Evaluation date: 05/23/2007
Evaluation: COMPLIANCE EVALUATION INSPECTION ON-SITE
Area of violation: TSD IS-Preparedness and Prevention
Date achieved compliance: 07/20/2007
Evaluation lead agency: State

Evaluation date: 08/13/1993
Evaluation: COMPLIANCE EVALUATION INSPECTION ON-SITE
Area of violation: Not reported
Date achieved compliance: Not reported
Evaluation lead agency: EPA Contractor/Grantee

D62 **456-462 WEST 31ST STREET LLC CC** **RCRA-SQG** **1010787519**
West **456-462 W 31ST ST** **NYR000154633**
< 1/8 **NEW YORK, NY 10001**
0.056 mi.
295 ft. **Site 7 of 12 in cluster D**

Relative:
Lower

Actual:
23 ft.

RCRA-SQG:
Date form received by agency: 02/14/2008
Facility name: 456-462 WEST 31ST STREET LLC CC
Facility address: 456-462 W 31ST ST
NEW YORK, NY 10001
EPA ID: NYR000154633
Mailing address: W 31ST ST
NEW YORK, NY 10001
Contact: PAMELA F SAMUELS
Contact address: 3RD AVE 7TH FL C/O TELL DEVELOPEMENT CO
NEW YORK, NY 10002
Contact country: US
Contact telephone: (212) 712-6013
Contact email: PSAMUELS@EXTELLDEV.COM
EPA Region: 02
Classification: Small Small Quantity Generator
Description: Handler: generates more than 100 and less than 1000 kg of hazardous waste during any calendar month and accumulates less than 6000 kg of hazardous waste at any time; or generates 100 kg or less of hazardous waste during any calendar month, and accumulates more than 1000 kg of hazardous waste at any time

Owner/Operator Summary:
Owner/operator name: EXTELL 31/10 LLC
Owner/operator address: THIRD AVE 7TH FLOOR C/O EXTELL DEVELOPMENT CO
NEW YORK, NY 10022
Owner/operator country: US
Owner/operator telephone: Not reported
Legal status: Private
Owner/Operator Type: Owner

456-462 WEST 31ST STREET LLC CC (Continued) **1010787519**

Owner/Op start date: 05/01/2007
Owner/Op end date: Not reported

Owner/operator name: EXTELL 31/10 LLC
Owner/operator address: Not reported
Not reported
Owner/operator country: Not reported
Owner/operator telephone: Not reported
Legal status: Private
Owner/Operator Type: Operator
Owner/Op start date: 05/01/2007
Owner/Op end date: Not reported

Handler Activities Summary:
U.S. importer of hazardous waste: No
Mixed waste (haz. and radioactive): No
Recycler of hazardous waste: No
Transporter of hazardous waste: No
Treater, storer or disposer of HW: No
Underground injection activity: No
On-site burner exemption: No
Furnace exemption: No
Used oil fuel burner: No
Used oil processor: No
User oil refiner: No
Used oil fuel marketer to burner: No
Used oil Specification marketer: No
Used oil transfer facility: No
Used oil transporter: No

Historical Generators:
Date form received by agency: 02/13/2008
Site name: 456-462 WEST 31ST STREET LLC CC
Classification: Small Quantity Generator

Hazardous Waste Summary:
Waste code: D008
Waste name: LEAD

Violation Status: No violations found

F63 **CONSOLIDATED EDISON** **NY MANIFEST** **S111314245**
NNE **426 W 34TH ST** **N/A**
< 1/8 **NEW YORK, NY 10001**
0.057 mi.
299 ft. **Site 1 of 12 in cluster F**

Relative:
Higher

Actual:
42 ft.

NY MANIFEST:
EPA ID: NYP004242392
Country: USA

Mailing Info:
Name: CONSOLIDATED EDISON
Contact: CONSOLIDATED EDISON
Address: 4 IRVING PLACE ROOM 828
City/State/Zip: NEW YORK, NY 10003
Country: USA
Phone: 212-460-3770

CONSOLIDATED EDISON (Continued) **S111314245**

Manifest:

Document ID:	Not reported
Manifest Status:	Not reported
Trans1 State ID:	NJ0000027193
Trans2 State ID:	Not reported
Generator Ship Date:	09/26/2011
Trans1 Recv Date:	09/26/2011
Trans2 Recv Date:	Not reported
TSD Site Recv Date:	10/01/2011
Part A Recv Date:	Not reported
Part B Recv Date:	Not reported
Generator EPA ID:	NYP004242392
Trans1 EPA ID:	Not reported
Trans2 EPA ID:	Not reported
TSDF ID:	NJD002200046
Waste Code:	Not reported
Quantity:	1198.0
Units:	K - Kilograms (2.2 pounds)
Number of Containers:	1.0
Container Type:	TT - Cargo tank, tank trucks
Handling Method:	B Incineration, heat recovery, burning.
Specific Gravity:	1.0
Year:	2011
Manifest Tracking Num:	003634484JJK
Import Ind:	N
Export Ind:	N
Discr Quantity Ind:	Y
Discr Type Ind:	N
Discr Residue Ind:	N
Discr Partial Reject Ind:	N
Discr Full Reject Ind:	N
Manifest Ref Num:	Not reported
Alt Fac RCRA Id:	Not reported
Alt Fac Sign Date:	Not reported
Mgmt Method Type Code:	H141

F64 **CONSOLIDATED EDISON** **NY MANIFEST** **S112140985**
NNE **426 WEST 34 STREET** **N/A**
< 1/8 **NEW YORK, NY 10001**
0.057 mi.
299 ft. **Site 2 of 12 in cluster F**

Relative:
Higher

Actual:
42 ft.

NY MANIFEST:

EPA ID:	NYP004258174
Country:	USA

Mailing Info:

Name:	CONSOLIDATED EDISON
Contact:	TOM TEELING
Address:	4 IRVING PLACE - 15TH FLOOR
City/State/Zip:	NEW YORK, NY 10003
Country:	USA
Phone:	212-460-3770

Manifest:

CONSOLIDATED EDISON (Continued) **S112140985**

Document ID:	Not reported
Manifest Status:	Not reported
Trans1 State ID:	NJ0000027193
Trans2 State ID:	Not reported
Generator Ship Date:	07/13/2012
Trans1 Recv Date:	07/13/2012
Trans2 Recv Date:	Not reported
TSD Site Recv Date:	07/25/2012
Part A Recv Date:	Not reported
Part B Recv Date:	Not reported
Generator EPA ID:	NYP004258174
Trans1 EPA ID:	Not reported
Trans2 EPA ID:	Not reported
TSDF ID:	NJD002200046
Waste Code:	Not reported
Quantity:	1254.0
Units:	K - Kilograms (2.2 pounds)
Number of Containers:	1.0
Container Type:	TT - Cargo tank, tank trucks
Handling Method:	B Incineration, heat recovery, burning.
Specific Gravity:	1.0
Year:	2012
Manifest Tracking Num:	009209907JJK
Import Ind:	N
Export Ind:	N
Discr Quantity Ind:	Y
Discr Type Ind:	Y
Discr Residue Ind:	N
Discr Partial Reject Ind:	N
Discr Full Reject Ind:	N
Manifest Ref Num:	Not reported
Alt Fac RCRA Id:	Not reported
Alt Fac Sign Date:	Not reported
Mgmt Method Type Code:	H141

Document ID:	Not reported
Manifest Status:	Not reported
Trans1 State ID:	NJ0000027193
Trans2 State ID:	Not reported
Generator Ship Date:	07/12/2012
Trans1 Recv Date:	07/12/2012
Trans2 Recv Date:	Not reported
TSD Site Recv Date:	07/25/2012
Part A Recv Date:	Not reported
Part B Recv Date:	Not reported
Generator EPA ID:	NYP004258174
Trans1 EPA ID:	Not reported
Trans2 EPA ID:	Not reported
TSDF ID:	NJD002200046
Waste Code:	Not reported
Quantity:	204.0
Units:	K - Kilograms (2.2 pounds)
Number of Containers:	1.0
Container Type:	TT - Cargo tank, tank trucks
Handling Method:	B Incineration, heat recovery, burning.
Specific Gravity:	1.0

CONSOLIDATED EDISON (Continued) **S112140985**

Year:	2012
Manifest Tracking Num:	009209905JJK
Import Ind:	N
Export Ind:	N
Discr Quantity Ind:	N
Discr Type Ind:	Y
Discr Residue Ind:	N
Discr Partial Reject Ind:	N
Discr Full Reject Ind:	N
Manifest Ref Num:	Not reported
Alt Fac RCRA Id:	Not reported
Alt Fac Sign Date:	Not reported
Mgmt Method Type Code:	H141

F65 **CON EDISON VAULT: 5322** **RCRA-CESQG** **1016143087**
NNE **426 W 34TH ST** **NYP004258174**
< 1/8 **NEW YORK, NY 10001**
0.057 mi.
299 ft. **Site 3 of 12 in cluster F**

Relative:
Higher

Actual:
42 ft.

RCRA-CESQG:

Date form received by agency:	07/12/2012
Facility name:	CON EDISON VAULT: 5322
Facility address:	426 W 34TH ST NEW YORK, NY 10001
EPA ID:	NYP004258174
Mailing address:	IRVING PL, RM 828 NEW YORK, NY 10003
Contact:	RICARDO CARTY
Contact address:	Not reported Not reported
Contact country:	Not reported
Contact telephone:	(212) 643-3044
Contact email:	Not reported
EPA Region:	02
Classification:	Conditionally Exempt Small Quantity Generator
Description:	Handler: generates 100 kg or less of hazardous waste per calendar month, and accumulates 1000 kg or less of hazardous waste at any time; or generates 1 kg or less of acutely hazardous waste per calendar month, and accumulates at any time: 1 kg or less of acutely hazardous waste; or 100 kg or less of any residue or contaminated soil, waste or other debris resulting from the cleanup of a spill, into or on any land or water, of acutely hazardous waste; or generates 100 kg or less of any residue or contaminated soil, waste or other debris resulting from the cleanup of a spill, into or on any land or water, of acutely hazardous waste during any calendar month, and accumulates at any time: 1 kg or less of acutely hazardous waste; or 100 kg or less of any residue or contaminated soil, waste or other debris resulting from the cleanup of a spill, into or on any land or water, of acutely hazardous waste

Handler Activities Summary:

U.S. importer of hazardous waste:	No
Mixed waste (haz. and radioactive):	No
Recycler of hazardous waste:	No
Transporter of hazardous waste:	No
Treater, storer or disposer of HW:	No

CON EDISON VAULT: 5322 (Continued) **1016143087**

Underground injection activity:	No
On-site burner exemption:	No
Furnace exemption:	No
Used oil fuel burner:	No
Used oil processor:	No
User oil refiner:	No
Used oil fuel marketer to burner:	No
Used oil Specification marketer:	No
Used oil transfer facility:	No
Used oil transporter:	No

Violation Status: No violations found

F66
NNE
< 1/8
0.057 mi.
299 ft.

CON EDISON VAULT 5322 **RCRA NonGen / NLR** **1014926471**
426 W 34TH ST **NYP004242392**
NEW YORK, NY 10001

Site 4 of 12 in cluster F

Relative:
Higher

Actual:
42 ft.

RCRA NonGen / NLR:

Date form received by agency:	03/06/2012
Facility name:	CON EDISON VAULT 5322
Site name:	CON EDISON - VAULT 5322
Facility address:	426 W 34TH ST NEW YORK, NY 10001
EPA ID:	NYP004242392
Mailing address:	IRVING PLACE NEW YORK, NY 10003
Contact:	DENNIS HUACON
Contact address:	Not reported Not reported
Contact country:	US
Contact telephone:	(212) 460-2757
Contact email:	Not reported
EPA Region:	02
Classification:	Non-Generator
Description:	Handler: Non-Generators do not presently generate hazardous waste

Owner/Operator Summary:

Owner/operator name:	CONSOLIDATED EDISON COMPANY OF NY, INC.
Owner/operator address:	IRVING PLACE, 15TH FL NEW YORK, NY 10003
Owner/operator country:	US
Owner/operator telephone:	Not reported
Legal status:	Private
Owner/Operator Type:	Operator
Owner/Op start date:	09/26/2011
Owner/Op end date:	Not reported

Owner/operator name:	CONSOLIDATED EDISON COMPANY OF NY, INC.
Owner/operator address:	IRVING PLACE, 15TH FL NEW YORK, NY 10003
Owner/operator country:	US
Owner/operator telephone:	Not reported
Legal status:	Private
Owner/Operator Type:	Owner
Owner/Op start date:	09/26/2011
Owner/Op end date:	Not reported

CON EDISON VAULT 5322 (Continued) **1014926471**

Handler Activities Summary:

U.S. importer of hazardous waste:	No
Mixed waste (haz. and radioactive):	No
Recycler of hazardous waste:	No
Transporter of hazardous waste:	No
Treater, storer or disposer of HW:	No
Underground injection activity:	No
On-site burner exemption:	No
Furnace exemption:	No
Used oil fuel burner:	No
Used oil processor:	No
User oil refiner:	No
Used oil fuel marketer to burner:	No
Used oil Specification marketer:	No
Used oil transfer facility:	No
Used oil transporter:	No

Historical Generators:

Date form received by agency:	10/26/2011
Site name:	CON EDISON VAULT 5322
Classification:	Not a generator, verified
Date form received by agency:	09/26/2011
Site name:	CON EDISON VAULT 5322
Classification:	Conditionally Exempt Small Quantity Generator

Hazardous Waste Summary:

Waste code:	B002
Waste name:	B002
Violation Status:	No violations found

G67 **MTA NYCT - 460 WEST 34TH STREET** **RCRA-SQG** **1001818268**
NNW **460 W 34TH ST 6TH FLOOR** **FINDS** **NYR000077982**
< 1/8 **NEW YORK, NY 10001** **NY MANIFEST**
0.058 mi. **NJ MANIFEST**
308 ft. **Site 1 of 53 in cluster G**

Relative:
Higher

Actual:
36 ft.

RCRA-SQG:

Date form received by agency:	01/01/2007
Facility name:	MTA NYCT - 460 WEST 34TH STREET
Facility address:	460 W 34TH ST 6TH FLOOR NEW YORK, NY 10001
EPA ID:	NYR000077982
Mailing address:	JAY ST ROOM 815 BROOKLYN, NY 11201
Contact:	HOWARD MATZA
Contact address:	JAY ST ROOM 815 BROOKLYN, NY 11201
Contact country:	US
Contact telephone:	(718) 242-4581
Contact email:	Not reported
EPA Region:	02
Classification:	Small Small Quantity Generator
Description:	Handler: generates more than 100 and less than 1000 kg of hazardous waste during any calendar month and accumulates less than 6000 kg of hazardous waste at any time; or generates 100 kg or less of hazardous

MTA NYCT - 460 WEST 34TH STREET (Continued) **1001818268**

waste during any calendar month, and accumulates more than 1000 kg of hazardous waste at any time

Owner/Operator Summary:

Owner/operator name:	MTA NEW YORK CITY TRANSIT
Owner/operator address:	370 JAY ST ROOM 819 BROOKLYN, NY 11201
Owner/operator country:	US
Owner/operator telephone:	(718) 243-4581
Legal status:	Municipal
Owner/Operator Type:	Owner
Owner/Op start date:	Not reported
Owner/Op end date:	Not reported

Owner/operator name:	MTA NEW YORK CITY TRANSIT
Owner/operator address:	370 JAY ST ROOM 819 BROOKLYN, NY 11201
Owner/operator country:	US
Owner/operator telephone:	(718) 243-4581
Legal status:	Municipal
Owner/Operator Type:	Operator
Owner/Op start date:	Not reported
Owner/Op end date:	Not reported

Handler Activities Summary:

U.S. importer of hazardous waste:	No
Mixed waste (haz. and radioactive):	No
Recycler of hazardous waste:	No
Transporter of hazardous waste:	No
Treater, storer or disposer of HW:	No
Underground injection activity:	No
On-site burner exemption:	No
Furnace exemption:	No
Used oil fuel burner:	No
Used oil processor:	No
User oil refiner:	No
Used oil fuel marketer to burner:	No
Used oil Specification marketer:	No
Used oil transfer facility:	No
Used oil transporter:	No

Historical Generators:

Date form received by agency:	01/01/2006
Site name:	MTA NYCT - 460 WEST 34TH STREET
Classification:	Small Quantity Generator

Date form received by agency:	10/26/1999
Site name:	MTA NYCT - 460 WEST 34TH STREET
Classification:	Small Quantity Generator

Hazardous Waste Summary:

Waste code:	D001
Waste name:	IGNITABLE HAZARDOUS WASTES ARE THOSE WASTES WHICH HAVE A FLASHPOINT OF LESS THAN 140 DEGREES FAHRENHEIT AS DETERMINED BY A PENSKY-MARTENS CLOSED CUP FLASH POINT TESTER. ANOTHER METHOD OF DETERMINING THE

MTA NYCT - 460 WEST 34TH STREET (Continued) **1001818268**

FLASH POINT OF A WASTE IS TO REVIEW THE MATERIAL SAFETY DATA SHEET, WHICH CAN BE OBTAINED FROM THE MANUFACTURER OR DISTRIBUTOR OF THE MATERIAL. LACQUER THINNER IS AN EXAMPLE OF A COMMONLY USED SOLVENT WHICH WOULD BE CONSIDERED AS IGNITABLE HAZARDOUS WASTE.

Violation Status: No violations found

FINDS:

Registry ID: 110004557211

Environmental Interest/Information System
RCRAInfo is a national information system that supports the Resource Conservation and Recovery Act (RCRA) program through the tracking of events and activities related to facilities that generate, transport, and treat, store, or dispose of hazardous waste. RCRAInfo allows RCRA program staff to track the notification, permit, compliance, and corrective action activities required under RCRA.

NY MANIFEST:
EPA ID: NYR000077982
Country: USA

Mailing Info:
Name: NYCTA - NPEM OPERATIONS
Contact: CHARLES BURRUS
Address: 370 JAY ST - RM 819
City/State/Zip: BROOKLYN, NY 11201
Country: USA
Phone: 718-243-4581

Manifest:

Document ID: NJA5114430
Manifest Status: Not reported
Trans1 State ID: S5811
Trans2 State ID: Not reported
Generator Ship Date: 10/08/2004
Trans1 Recv Date: 10/08/2004
Trans2 Recv Date: Not reported
TSD Site Recv Date: 10/08/2004
Part A Recv Date: Not reported
Part B Recv Date: Not reported
Generator EPA ID: NYR000077982
Trans1 EPA ID: NJ0000027193
Trans2 EPA ID: Not reported
TSDF ID: NJD002200
Waste Code: F005 - UNKNOWN
Quantity: 00005
Units: G - Gallons (liquids only)* (8.3 pounds)
Number of Containers: 001
Container Type: DF - Fiberboard or plastic drums (glass)
Handling Method: B Incineration, heat recovery, burning.
Specific Gravity: 01.00
Waste Code: D035 - METHYL ETHYL KETONE 200.0 MG/L TCLP
Quantity: 00777

MTA NYCT - 460 WEST 34TH STREET (Continued) **1001818268**

Units:	P - Pounds
Number of Containers:	004
Container Type:	DF - Fiberboard or plastic drums (glass)
Handling Method:	B Incineration, heat recovery, burning.
Specific Gravity:	01.00
Year:	2004

Document ID:	NJA5111612
Manifest Status:	Not reported
Trans1 State ID:	S5811
Trans2 State ID:	Not reported
Generator Ship Date:	12/13/2004
Trans1 Recv Date:	12/13/2004
Trans2 Recv Date:	Not reported
TSD Site Recv Date:	12/13/2004
Part A Recv Date:	Not reported
Part B Recv Date:	Not reported
Generator EPA ID:	NYR000077982
Trans1 EPA ID:	NJ0000027193
Trans2 EPA ID:	Not reported
TSDF ID:	NJD002200
Waste Code:	F005 - UNKNOWN
Quantity:	00005
Units:	G - Gallons (liquids only)* (8.3 pounds)
Number of Containers:	001
Container Type:	DM - Metal drums, barrels
Handling Method:	B Incineration, heat recovery, burning.
Specific Gravity:	01.00
Waste Code:	D035 - METHYL ETHYL KETONE 200.0 MG/L TCLP
Quantity:	00800
Units:	P - Pounds
Number of Containers:	004
Container Type:	DM - Metal drums, barrels
Handling Method:	B Incineration, heat recovery, burning.
Specific Gravity:	01.00
Year:	2004

Document ID:	NJA5082757
Manifest Status:	Not reported
Trans1 State ID:	S5811
Trans2 State ID:	Not reported
Generator Ship Date:	07/28/2004
Trans1 Recv Date:	07/28/2004
Trans2 Recv Date:	Not reported
TSD Site Recv Date:	07/28/2004
Part A Recv Date:	Not reported
Part B Recv Date:	Not reported
Generator EPA ID:	NYR000077982
Trans1 EPA ID:	NJ0000027193
Trans2 EPA ID:	Not reported
TSDF ID:	NJD002200
Waste Code:	D035 - METHYL ETHYL KETONE 200.0 MG/L TCLP
Quantity:	00780
Units:	P - Pounds
Number of Containers:	004

MTA NYCT - 460 WEST 34TH STREET (Continued) **1001818268**

Container Type: DM - Metal drums, barrels
Handling Method: B Incineration, heat recovery, burning.
Specific Gravity: 01.00
Year: 2004

Document ID: NJA5075833
Manifest Status: Not reported
Trans1 State ID: S5811
Trans2 State ID: Not reported
Generator Ship Date: 01/21/2004
Trans1 Recv Date: 01/21/2004
Trans2 Recv Date: Not reported
TSD Site Recv Date: 01/21/2004
Part A Recv Date: Not reported
Part B Recv Date: Not reported
Generator EPA ID: NYR000077982
Trans1 EPA ID: NJ0000027193
Trans2 EPA ID: Not reported
TSDF ID: NJD002200
Waste Code: F005 - UNKNOWN
Quantity: 00005
Units: G - Gallons (liquids only)* (8.3 pounds)
Number of Containers: 001
Container Type: DM - Metal drums, barrels
Handling Method: B Incineration, heat recovery, burning.
Specific Gravity: 01.00
Waste Code: D035 - METHYL ETHYL KETONE 200.0 MG/L TCLP
Quantity: 00747
Units: P - Pounds
Number of Containers: 001
Container Type: DM - Metal drums, barrels
Handling Method: B Incineration, heat recovery, burning.
Specific Gravity: 01.00
Year: 2004

Document ID: NJA5075234
Manifest Status: Not reported
Trans1 State ID: S5811
Trans2 State ID: Not reported
Generator Ship Date: 04/20/2004
Trans1 Recv Date: 04/20/2004
Trans2 Recv Date: Not reported
TSD Site Recv Date: 04/21/2004
Part A Recv Date: Not reported
Part B Recv Date: Not reported
Generator EPA ID: NYR000077982
Trans1 EPA ID: NJ0000027193
Trans2 EPA ID: Not reported
TSDF ID: NJD002200
Waste Code: D035 - METHYL ETHYL KETONE 200.0 MG/L TCLP
Quantity: 00707
Units: P - Pounds
Number of Containers: 004
Container Type: DF - Fiberboard or plastic drums (glass)
Handling Method: B Incineration, heat recovery, burning.

MTA NYCT - 460 WEST 34TH STREET (Continued) **1001818268**

Specific Gravity: 01.00
Year: 2004

Document ID: NJA5074333
Manifest Status: Not reported
Trans1 State ID: S5811
Trans2 State ID: Not reported
Generator Ship Date: 02/25/2004
Trans1 Recv Date: 02/25/2004
Trans2 Recv Date: Not reported
TSD Site Recv Date: 02/25/2004
Part A Recv Date: Not reported
Part B Recv Date: Not reported
Generator EPA ID: NYR000077982
Trans1 EPA ID: NJ0000027193
Trans2 EPA ID: Not reported
TSDF ID: NJD002200
Waste Code: F005 - UNKNOWN
Quantity: 00020
Units: G - Gallons (liquids only)* (8.3 pounds)
Number of Containers: 001
Container Type: DF - Fiberboard or plastic drums (glass)
Handling Method: B Incineration, heat recovery, burning.
Specific Gravity: 01.00
Waste Code: D035 - METHYL ETHYL KETONE 200.0 MG/L TCLP
Quantity: 00612
Units: P - Pounds
Number of Containers: 004
Container Type: DF - Fiberboard or plastic drums (glass)
Handling Method: B Incineration, heat recovery, burning.
Specific Gravity: 01.00
Year: 2004

Document ID: NJA5005370
Manifest Status: Not reported
Trans1 State ID: S5811
Trans2 State ID: Not reported
Generator Ship Date: 06/25/2004
Trans1 Recv Date: 06/25/2004
Trans2 Recv Date: Not reported
TSD Site Recv Date: 06/25/2004
Part A Recv Date: Not reported
Part B Recv Date: Not reported
Generator EPA ID: NYR000077982
Trans1 EPA ID: NJ0000027193
Trans2 EPA ID: Not reported
TSDF ID: NJD002200
Waste Code: F005 - UNKNOWN
Quantity: 00111
Units: P - Pounds
Number of Containers: 001
Container Type: DF - Fiberboard or plastic drums (glass)
Handling Method: B Incineration, heat recovery, burning.
Specific Gravity: 01.00
Waste Code: D035 - METHYL ETHYL KETONE 200.0 MG/L TCLP

MTA NYCT - 460 WEST 34TH STREET (Continued) **1001818268**

Quantity:	00767
Units:	P - Pounds
Number of Containers:	004
Container Type:	DF - Fiberboard or plastic drums (glass)
Handling Method:	B Incineration, heat recovery, burning.
Specific Gravity:	01.00
Year:	2004

Document ID:	NJA3205000
Manifest Status:	Not reported
Trans1 State ID:	H10376
Trans2 State ID:	Not reported
Generator Ship Date:	03/21/2002
Trans1 Recv Date:	03/21/2002
Trans2 Recv Date:	Not reported
TSD Site Recv Date:	03/22/2002
Part A Recv Date:	Not reported
Part B Recv Date:	Not reported
Generator EPA ID:	NYR000077982
Trans1 EPA ID:	NJD003812047
Trans2 EPA ID:	Not reported
TSDF ID:	NJD002200046
Waste Code:	D001 - NON-LISTED IGNITABLE WASTES
Quantity:	00025
Units:	G - Gallons (liquids only)* (8.3 pounds)
Number of Containers:	005
Container Type:	DF - Fiberboard or plastic drums (glass)
Handling Method:	B Incineration, heat recovery, burning.
Specific Gravity:	01.00
Year:	2002

Document ID:	CTF0901977
Manifest Status:	Not reported
Trans1 State ID:	AE3846
Trans2 State ID:	Not reported
Generator Ship Date:	08/25/2000
Trans1 Recv Date:	08/25/2000
Trans2 Recv Date:	09/01/2000
TSD Site Recv Date:	09/01/2000
Part A Recv Date:	Not reported
Part B Recv Date:	Not reported
Generator EPA ID:	NYR000077982
Trans1 EPA ID:	NJD003812047
Trans2 EPA ID:	NJD003812047
TSDF ID:	CTD021816889
Waste Code:	D001 - NON-LISTED IGNITABLE WASTES
Quantity:	00015
Units:	G - Gallons (liquids only)* (8.3 pounds)
Number of Containers:	003
Container Type:	DF - Fiberboard or plastic drums (glass)
Handling Method:	B Incineration, heat recovery, burning.
Specific Gravity:	01.00
Year:	2000

MTA NYCT - 460 WEST 34TH STREET (Continued) **1001818268**

Document ID:	CTF0901891
Manifest Status:	Not reported
Trans1 State ID:	AE384L
Trans2 State ID:	T73G3K
Generator Ship Date:	02/25/2000
Trans1 Recv Date:	02/25/2000
Trans2 Recv Date:	03/06/2000
TSD Site Recv Date:	03/06/2000
Part A Recv Date:	Not reported
Part B Recv Date:	Not reported
Generator EPA ID:	NYR000077982
Trans1 EPA ID:	NJD003812047
Trans2 EPA ID:	NJD003812047
TSDF ID:	CTD021816889
Waste Code:	D001 - NON-LISTED IGNITABLE WASTES
Quantity:	00025
Units:	G - Gallons (liquids only)* (8.3 pounds)
Number of Containers:	005
Container Type:	DF - Fiberboard or plastic drums (glass)
Handling Method:	B Incineration, heat recovery, burning.
Specific Gravity:	01.00
Year:	2000

Document ID:	NJA3180641
Manifest Status:	Not reported
Trans1 State ID:	H10376
Trans2 State ID:	10376
Generator Ship Date:	08/25/2000
Trans1 Recv Date:	08/25/2000
Trans2 Recv Date:	08/28/2000
TSD Site Recv Date:	08/28/2000
Part A Recv Date:	Not reported
Part B Recv Date:	Not reported
Generator EPA ID:	NYR000077982
Trans1 EPA ID:	NJD003812047
Trans2 EPA ID:	NJD003812047
TSDF ID:	NJD002200046
Waste Code:	D035 - METHYL ETHYL KETONE 200.0 MG/L TCLP
Quantity:	00910
Units:	P - Pounds
Number of Containers:	008
Container Type:	DF - Fiberboard or plastic drums (glass)
Handling Method:	L Landfill.
Specific Gravity:	01.00
Year:	2000

Document ID:	NJA3179118
Manifest Status:	Not reported
Trans1 State ID:	081906
Trans2 State ID:	10376
Generator Ship Date:	12/15/2000
Trans1 Recv Date:	12/15/2000
Trans2 Recv Date:	12/22/2000
TSD Site Recv Date:	12/22/2000
Part A Recv Date:	Not reported

MTA NYCT - 460 WEST 34TH STREET (Continued) **1001818268**

Part B Recv Date:	Not reported
Generator EPA ID:	NYR000077982
Trans1 EPA ID:	NJD003812047
Trans2 EPA ID:	NJD003812047
TSDF ID:	NJD002200046
Waste Code:	D035 - METHYL ETHYL KETONE 200.0 MG/L TCLP
Quantity:	01750
Units:	P - Pounds
Number of Containers:	010
Container Type:	DM - Metal drums, barrels
Handling Method:	B Incineration, heat recovery, burning.
Specific Gravity:	01.00
Waste Code:	D001 - NON-LISTED IGNITABLE WASTES
Quantity:	00055
Units:	G - Gallons (liquids only)* (8.3 pounds)
Number of Containers:	001
Container Type:	DM - Metal drums, barrels
Handling Method:	B Incineration, heat recovery, burning.
Specific Gravity:	01.00
Year:	2000

Document ID:	NJA2934454
Manifest Status:	Not reported
Trans1 State ID:	H10376
Trans2 State ID:	H10376
Generator Ship Date:	05/24/2000
Trans1 Recv Date:	05/24/2000
Trans2 Recv Date:	06/02/2000
TSD Site Recv Date:	06/02/2000
Part A Recv Date:	Not reported
Part B Recv Date:	Not reported
Generator EPA ID:	NYR000077982
Trans1 EPA ID:	NJD003812047
Trans2 EPA ID:	NJD003812047
TSDF ID:	NJD002200046
Waste Code:	D035 - METHYL ETHYL KETONE 200.0 MG/L TCLP
Quantity:	00463
Units:	P - Pounds
Number of Containers:	004
Container Type:	DF - Fiberboard or plastic drums (glass)
Handling Method:	T Chemical, physical, or biological treatment.
Specific Gravity:	01.00
Year:	2000

Document ID:	NJA4123162
Manifest Status:	Not reported
Trans1 State ID:	H10376
Trans2 State ID:	H10376
Generator Ship Date:	03/27/2003
Trans1 Recv Date:	03/27/2003
Trans2 Recv Date:	03/27/2003
TSD Site Recv Date:	03/28/2003
Part A Recv Date:	Not reported
Part B Recv Date:	Not reported
Generator EPA ID:	NYR000077982

MTA NYCT - 460 WEST 34TH STREET (Continued) **1001818268**

Trans1 EPA ID:	NJD003812047
Trans2 EPA ID:	NJD003812047
TSDF ID:	NJD002200046
Waste Code:	D035 - METHYL ETHYL KETONE 200.0 MG/L TCLP
Quantity:	00725
Units:	P - Pounds
Number of Containers:	004
Container Type:	DF - Fiberboard or plastic drums (glass)
Handling Method:	B Incineration, heat recovery, burning.
Specific Gravity:	01.00
Waste Code:	D001 - NON-LISTED IGNITABLE WASTES
Quantity:	00005
Units:	G - Gallons (liquids only)* (8.3 pounds)
Number of Containers:	001
Container Type:	DF - Fiberboard or plastic drums (glass)
Handling Method:	B Incineration, heat recovery, burning.
Specific Gravity:	01.00
Year:	2003

Document ID:	NJA4138457
Manifest Status:	Not reported
Trans1 State ID:	H1037
Trans2 State ID:	H1037
Generator Ship Date:	01/23/2003
Trans1 Recv Date:	01/23/2003
Trans2 Recv Date:	02/03/2003
TSD Site Recv Date:	02/03/2003
Part A Recv Date:	Not reported
Part B Recv Date:	Not reported
Generator EPA ID:	NYR000077982
Trans1 EPA ID:	NJD003812047
Trans2 EPA ID:	NJD003812047
TSDF ID:	NJD002200046
Waste Code:	D035 - METHYL ETHYL KETONE 200.0 MG/L TCLP
Quantity:	00880
Units:	P - Pounds
Number of Containers:	004
Container Type:	DM - Metal drums, barrels
Handling Method:	B Incineration, heat recovery, burning.
Specific Gravity:	01.00
Waste Code:	D001 - NON-LISTED IGNITABLE WASTES
Quantity:	00005
Units:	G - Gallons (liquids only)* (8.3 pounds)
Number of Containers:	001
Container Type:	DM - Metal drums, barrels
Handling Method:	B Incineration, heat recovery, burning.
Specific Gravity:	01.00
Year:	2003

Document ID:	NJA4110496
Manifest Status:	Not reported
Trans1 State ID:	S5811
Trans2 State ID:	Not reported
Generator Ship Date:	10/28/2003
Trans1 Recv Date:	10/28/2003

MTA NYCT - 460 WEST 34TH STREET (Continued) **1001818268**

Trans2 Recv Date:	Not reported
TSD Site Recv Date:	10/28/2003
Part A Recv Date:	Not reported
Part B Recv Date:	Not reported
Generator EPA ID:	NYR000077982
Trans1 EPA ID:	NJ0000027193
Trans2 EPA ID:	Not reported
TSDF ID:	NJD002200046
Waste Code:	F005 - UNKNOWN
Quantity:	00010
Units:	G - Gallons (liquids only)* (8.3 pounds)
Number of Containers:	002
Container Type:	DF - Fiberboard or plastic drums (glass)
Handling Method:	B Incineration, heat recovery, burning.
Specific Gravity:	01.00
Waste Code:	D035 - METHYL ETHYL KETONE 200.0 MG/L TCLP
Quantity:	00220
Units:	G - Gallons (liquids only)* (8.3 pounds)
Number of Containers:	004
Container Type:	DM - Metal drums, barrels
Handling Method:	B Incineration, heat recovery, burning.
Specific Gravity:	01.00
Year:	2003

Document ID:	NJA5121573
Manifest Status:	Not reported
Trans1 State ID:	H10376
Trans2 State ID:	H10376
Generator Ship Date:	09/02/2003
Trans1 Recv Date:	09/02/2003
Trans2 Recv Date:	09/04/2003
TSD Site Recv Date:	09/04/2003
Part A Recv Date:	Not reported
Part B Recv Date:	Not reported
Generator EPA ID:	NYR000077982
Trans1 EPA ID:	NJD003812047
Trans2 EPA ID:	NJD003812047
TSDF ID:	NJD002200046
Waste Code:	D035 - METHYL ETHYL KETONE 200.0 MG/L TCLP
Quantity:	00600
Units:	P - Pounds
Number of Containers:	004
Container Type:	DM - Metal drums, barrels
Handling Method:	L Landfill.
Specific Gravity:	01.00
Waste Code:	F005 - UNKNOWN
Quantity:	00005
Units:	G - Gallons (liquids only)* (8.3 pounds)
Number of Containers:	001
Container Type:	DM - Metal drums, barrels
Handling Method:	B Incineration, heat recovery, burning.
Specific Gravity:	01.00
Year:	2003

Document ID:	NJA4118226

MTA NYCT - 460 WEST 34TH STREET (Continued) **1001818268**

Manifest Status:	Not reported
Trans1 State ID:	H10376
Trans2 State ID:	H10376
Generator Ship Date:	05/15/2003
Trans1 Recv Date:	05/15/2003
Trans2 Recv Date:	05/15/2003
TSD Site Recv Date:	05/19/2003
Part A Recv Date:	Not reported
Part B Recv Date:	Not reported
Generator EPA ID:	NYR000077982
Trans1 EPA ID:	NJD003812047
Trans2 EPA ID:	NJD003812047
TSDF ID:	NJD002200046
Waste Code:	D035 - METHYL ETHYL KETONE 200.0 MG/L TCLP
Quantity:	00464
Units:	P - Pounds
Number of Containers:	004
Container Type:	DF - Fiberboard or plastic drums (glass)
Handling Method:	L Landfill.
Specific Gravity:	01.00
Waste Code:	U159 - METHYL ETHYL KETONE(L,T)
Quantity:	00010
Units:	G - Gallons (liquids only)* (8.3 pounds)
Number of Containers:	002
Container Type:	DF - Fiberboard or plastic drums (glass)
Handling Method:	B Incineration, heat recovery, burning.
Specific Gravity:	01.00
Year:	2003

Document ID:	NJA4118335
Manifest Status:	Not reported
Trans1 State ID:	H10376
Trans2 State ID:	H10376
Generator Ship Date:	07/02/2003
Trans1 Recv Date:	07/02/2003
Trans2 Recv Date:	07/02/2003
TSD Site Recv Date:	07/02/2003
Part A Recv Date:	Not reported
Part B Recv Date:	Not reported
Generator EPA ID:	NYR000077982
Trans1 EPA ID:	NJD003812047
Trans2 EPA ID:	NJD003812047
TSDF ID:	NJD002200046
Waste Code:	D035 - METHYL ETHYL KETONE 200.0 MG/L TCLP
Quantity:	00598
Units:	P - Pounds
Number of Containers:	004
Container Type:	DF - Fiberboard or plastic drums (glass)
Handling Method:	B Incineration, heat recovery, burning.
Specific Gravity:	01.00
Waste Code:	F005 - UNKNOWN
Quantity:	00005
Units:	G - Gallons (liquids only)* (8.3 pounds)
Number of Containers:	001
Container Type:	DF - Fiberboard or plastic drums (glass)
Handling Method:	T Chemical, physical, or biological treatment.

MTA NYCT - 460 WEST 34TH STREET (Continued) **1001818268**

Specific Gravity: 01.00
Year: 2003

Document ID: NJA4135835
Manifest Status: Not reported
Trans1 State ID: H10376
Trans2 State ID: H10376
Generator Ship Date: 11/22/2002
Trans1 Recv Date: 11/22/2002
Trans2 Recv Date: 11/22/2002
TSD Site Recv Date: 11/26/2002
Part A Recv Date: Not reported
Part B Recv Date: Not reported
Generator EPA ID: NYR000077982
Trans1 EPA ID: NJD003812047
Trans2 EPA ID: NJD003812047
TSDF ID: NJD002200046
Waste Code: D035 - METHYL ETHYL KETONE 200.0 MG/L TCLP
Quantity: 00800
Units: P - Pounds
Number of Containers: 004
Container Type: DM - Metal drums, barrels
Handling Method: T Chemical, physical, or biological treatment.
Specific Gravity: 01.00
Waste Code: D001 - NON-LISTED IGNITABLE WASTES
Quantity: 00026
Units: G - Gallons (liquids only)* (8.3 pounds)
Number of Containers: 001
Container Type: DF - Fiberboard or plastic drums (glass)
Handling Method: B Incineration, heat recovery, burning.
Specific Gravity: 01.00
Year: 2002

NJ MANIFEST:
EPA Id: NYR000077982
Mail Address: 370 JAY ST-ROOM 819
Mail City/State/Zip: BROOKLYN 11201
Facility Phone: 7182434227
Emergency Phone: Not reported
Contact: DONNA MILLER
Comments: Not reported
SIC Code: Not reported
County: 00
Municipal: 00
Previous EPA Id: Not reported
Gen Flag: X
Trans Flag: Not reported
TSDF Flag: Not reported
Name Change: Not reported
Date Change: Not reported

Manifest:
Manifest Number: NJA5252842
EPA ID: NYR000077982
Date Shipped: 08/17/2005
TSDF EPA ID: NJD002200046

MTA NYCT - 460 WEST 34TH STREET (Continued) **1001818268**

Transporter EPA ID:	NJ0000027193
Transporter 2 EPA ID:	Not reported
Transporter 3 EPA ID:	Not reported
Transporter 4 EPA ID:	Not reported
Transporter 5 EPA ID:	Not reported
Transporter 6 EPA ID:	Not reported
Transporter 7 EPA ID:	Not reported
Transporter 8 EPA ID:	Not reported
Transporter 10 EPA ID:	Not reported
Date Trans1 Transported Waste:	08/17/2005
Date Trans2 Transported Waste:	Not reported
Date Trans3 Transported Waste:	Not reported
Date Trans4 Transported Waste:	Not reported
Date Trans5 Transported Waste:	Not reported
Date Trans6 Transported Waste:	Not reported
Date Trans7 Transported Waste:	Not reported
Date Trans8 Transported Waste:	Not reported
Date Trans9 Transported Waste:	Not reported
Date Trans10 Transported Waste:	Not reported
Date TSDF Received Waste:	08/17/2005
TSDF EPA Facility Name:	Not reported
QTY Units:	Not reported
Transporter SEQ ID:	Not reported
Transporter-1 Date:	Not reported
Waste SEQ ID:	Not reported
Waste Type Code 2:	Not reported
Waste Type Code 3:	Not reported
Waste Type Code 4:	Not reported
Waste Type Code 5:	Not reported
Waste Type Code 6:	Not reported
Date Accepted:	Not reported
Manifest Discrepancy Type:	Not reported
Data Entry Number:	09230521
Was Load Rejected:	BROOKLYN 11201
Reason Load Was Rejected:	Not reported

Manifest Number:	NJA5075833
EPA ID:	NYR000077982
Date Shipped:	01/21/2004
TSDF EPA ID:	NJD002200046
Transporter EPA ID:	NJ0000027193
Transporter 2 EPA ID:	Not reported
Transporter 3 EPA ID:	Not reported
Transporter 4 EPA ID:	Not reported
Transporter 5 EPA ID:	Not reported
Transporter 6 EPA ID:	Not reported
Transporter 7 EPA ID:	Not reported
Transporter 8 EPA ID:	Not reported
Transporter 10 EPA ID:	Not reported
Date Trans1 Transported Waste:	01/21/2004
Date Trans2 Transported Waste:	Not reported
Date Trans3 Transported Waste:	Not reported
Date Trans4 Transported Waste:	Not reported
Date Trans5 Transported Waste:	Not reported
Date Trans6 Transported Waste:	Not reported
Date Trans7 Transported Waste:	Not reported
Date Trans8 Transported Waste:	Not reported

MTA NYCT - 460 WEST 34TH STREET (Continued) **1001818268**

Date Trans9 Transported Waste:	Not reported
Date Trans10 Transported Waste:	Not reported
Date TSDF Received Waste:	01/21/2004
TSDF EPA Facility Name:	Not reported
QTY Units:	Not reported
Transporter SEQ ID:	Not reported
Transporter-1 Date:	Not reported
Waste SEQ ID:	Not reported
Waste Type Code 2:	Not reported
Waste Type Code 3:	Not reported
Waste Type Code 4:	Not reported
Waste Type Code 5:	Not reported
Waste Type Code 6:	Not reported
Date Accepted:	Not reported
Manifest Discrepancy Type:	Not reported
Data Entry Number:	03160421
Was Load Rejected:	BROOKLYN 11201
Reason Load Was Rejected:	Not reported

Manifest Number:	NJA5111612
EPA ID:	NYR000077982
Date Shipped:	12/13/2004
TSDF EPA ID:	NJD002200046
Transporter EPA ID:	NJ0000027193
Transporter 2 EPA ID:	Not reported
Transporter 3 EPA ID:	Not reported
Transporter 4 EPA ID:	Not reported
Transporter 5 EPA ID:	Not reported
Transporter 6 EPA ID:	Not reported
Transporter 7 EPA ID:	Not reported
Transporter 8 EPA ID:	Not reported
Transporter 10 EPA ID:	Not reported
Date Trans1 Transported Waste:	12/13/2004
Date Trans2 Transported Waste:	Not reported
Date Trans3 Transported Waste:	Not reported
Date Trans4 Transported Waste:	Not reported
Date Trans5 Transported Waste:	Not reported
Date Trans6 Transported Waste:	Not reported
Date Trans7 Transported Waste:	Not reported
Date Trans8 Transported Waste:	Not reported
Date Trans9 Transported Waste:	Not reported
Date Trans10 Transported Waste:	Not reported
Date TSDF Received Waste:	12/13/2004
TSDF EPA Facility Name:	Not reported
QTY Units:	Not reported
Transporter SEQ ID:	Not reported
Transporter-1 Date:	Not reported
Waste SEQ ID:	Not reported
Waste Type Code 2:	Not reported
Waste Type Code 3:	Not reported
Waste Type Code 4:	Not reported
Waste Type Code 5:	Not reported
Waste Type Code 6:	Not reported
Date Accepted:	Not reported
Manifest Discrepancy Type:	Not reported
Data Entry Number:	01240525
Was Load Rejected:	BROOKLYN 11201

MTA NYCT - 460 WEST 34TH STREET (Continued) **1001818268**

Reason Load Was Rejected:	Not reported

Manifest Number:	NJA5005370
EPA ID:	NYR000077982
Date Shipped:	06/25/2004
TSDF EPA ID:	NJD002200046
Transporter EPA ID:	NJ0000027193
Transporter 2 EPA ID:	Not reported
Transporter 3 EPA ID:	Not reported
Transporter 4 EPA ID:	Not reported
Transporter 5 EPA ID:	Not reported
Transporter 6 EPA ID:	Not reported
Transporter 7 EPA ID:	Not reported
Transporter 8 EPA ID:	Not reported
Transporter 10 EPA ID:	Not reported
Date Trans1 Transported Waste:	06/25/2004
Date Trans2 Transported Waste:	Not reported
Date Trans3 Transported Waste:	Not reported
Date Trans4 Transported Waste:	Not reported
Date Trans5 Transported Waste:	Not reported
Date Trans6 Transported Waste:	Not reported
Date Trans7 Transported Waste:	Not reported
Date Trans8 Transported Waste:	Not reported
Date Trans9 Transported Waste:	Not reported
Date Trans10 Transported Waste:	Not reported
Date TSDF Received Waste:	06/25/2004
TSDF EPA Facility Name:	Not reported
QTY Units:	Not reported
Transporter SEQ ID:	Not reported
Transporter-1 Date:	Not reported
Waste SEQ ID:	Not reported
Waste Type Code 2:	Not reported
Waste Type Code 3:	Not reported
Waste Type Code 4:	Not reported
Waste Type Code 5:	Not reported
Waste Type Code 6:	Not reported
Date Accepted:	Not reported
Manifest Discrepancy Type:	Not reported
Data Entry Number:	07220421
Was Load Rejected:	BROOKLYN 11201
Reason Load Was Rejected:	Not reported

Manifest Number:	NJA5074333
EPA ID:	NYR000077982
Date Shipped:	02/25/2004
TSDF EPA ID:	NJD002200046
Transporter EPA ID:	NJ0000027193
Transporter 2 EPA ID:	Not reported
Transporter 3 EPA ID:	Not reported
Transporter 4 EPA ID:	Not reported
Transporter 5 EPA ID:	Not reported
Transporter 6 EPA ID:	Not reported
Transporter 7 EPA ID:	Not reported
Transporter 8 EPA ID:	Not reported
Transporter 10 EPA ID:	Not reported
Date Trans1 Transported Waste:	02/25/2004
Date Trans2 Transported Waste:	Not reported

MTA NYCT - 460 WEST 34TH STREET (Continued) **1001818268**

Date Trans3 Transported Waste:	Not reported
Date Trans4 Transported Waste:	Not reported
Date Trans5 Transported Waste:	Not reported
Date Trans6 Transported Waste:	Not reported
Date Trans7 Transported Waste:	Not reported
Date Trans8 Transported Waste:	Not reported
Date Trans9 Transported Waste:	Not reported
Date Trans10 Transported Waste:	Not reported
Date TSDF Received Waste:	02/25/2004
TSDF EPA Facility Name:	Not reported
QTY Units:	Not reported
Transporter SEQ ID:	Not reported
Transporter-1 Date:	Not reported
Waste SEQ ID:	Not reported
Waste Type Code 2:	Not reported
Waste Type Code 3:	Not reported
Waste Type Code 4:	Not reported
Waste Type Code 5:	Not reported
Waste Type Code 6:	Not reported
Date Accepted:	Not reported
Manifest Discrepancy Type:	Not reported
Data Entry Number:	03300422
Was Load Rejected:	BROOKLYN 11201
Reason Load Was Rejected:	Not reported

Manifest Number:	NJA5082757
EPA ID:	NYR000077982
Date Shipped:	07/28/2004
TSDF EPA ID:	NJD002200046
Transporter EPA ID:	NJ0000027193
Transporter 2 EPA ID:	Not reported
Transporter 3 EPA ID:	Not reported
Transporter 4 EPA ID:	Not reported
Transporter 5 EPA ID:	Not reported
Transporter 6 EPA ID:	Not reported
Transporter 7 EPA ID:	Not reported
Transporter 8 EPA ID:	Not reported
Transporter 10 EPA ID:	Not reported
Date Trans1 Transported Waste:	07/28/2004
Date Trans2 Transported Waste:	Not reported
Date Trans3 Transported Waste:	Not reported
Date Trans4 Transported Waste:	Not reported
Date Trans5 Transported Waste:	Not reported
Date Trans6 Transported Waste:	Not reported
Date Trans7 Transported Waste:	Not reported
Date Trans8 Transported Waste:	Not reported
Date Trans9 Transported Waste:	Not reported
Date Trans10 Transported Waste:	Not reported
Date TSDF Received Waste:	07/28/2004
TSDF EPA Facility Name:	Not reported
QTY Units:	Not reported
Transporter SEQ ID:	Not reported
Transporter-1 Date:	Not reported
Waste SEQ ID:	Not reported
Waste Type Code 2:	Not reported
Waste Type Code 3:	Not reported
Waste Type Code 4:	Not reported

MTA NYCT - 460 WEST 34TH STREET (Continued) **1001818268**

Waste Type Code 5:	Not reported
Waste Type Code 6:	Not reported
Date Accepted:	Not reported
Manifest Discrepancy Type:	Not reported
Data Entry Number:	09020421
Was Load Rejected:	BROOKLYN 11201
Reason Load Was Rejected:	Not reported

Manifest Number:	NJA5240985
EPA ID:	NYR000077982
Date Shipped:	10/12/2005
TSDF EPA ID:	NJD002200046
Transporter EPA ID:	NJ0000027193
Transporter 2 EPA ID:	Not reported
Transporter 3 EPA ID:	Not reported
Transporter 4 EPA ID:	Not reported
Transporter 5 EPA ID:	Not reported
Transporter 6 EPA ID:	Not reported
Transporter 7 EPA ID:	Not reported
Transporter 8 EPA ID:	Not reported
Transporter 10 EPA ID:	Not reported
Date Trans1 Transported Waste:	10/12/2005
Date Trans2 Transported Waste:	Not reported
Date Trans3 Transported Waste:	Not reported
Date Trans4 Transported Waste:	Not reported
Date Trans5 Transported Waste:	Not reported
Date Trans6 Transported Waste:	Not reported
Date Trans7 Transported Waste:	Not reported
Date Trans8 Transported Waste:	Not reported
Date Trans9 Transported Waste:	Not reported
Date Trans10 Transported Waste:	Not reported
Date TSDF Received Waste:	10/12/2005
TSDF EPA Facility Name:	Not reported
QTY Units:	Not reported
Transporter SEQ ID:	Not reported
Transporter-1 Date:	Not reported
Waste SEQ ID:	Not reported
Waste Type Code 2:	Not reported
Waste Type Code 3:	Not reported
Waste Type Code 4:	Not reported
Waste Type Code 5:	Not reported
Waste Type Code 6:	Not reported
Date Accepted:	Not reported
Manifest Discrepancy Type:	Not reported
Data Entry Number:	12080525
Was Load Rejected:	BROOKLYN 11201
Reason Load Was Rejected:	Not reported

Manifest Number:	NJA5075234
EPA ID:	NYR000077982
Date Shipped:	04/20/2004
TSDF EPA ID:	NJD002200046
Transporter EPA ID:	NJ0000027193
Transporter 2 EPA ID:	Not reported
Transporter 3 EPA ID:	Not reported
Transporter 4 EPA ID:	Not reported
Transporter 5 EPA ID:	Not reported

MTA NYCT - 460 WEST 34TH STREET (Continued) **1001818268**

Transporter 6 EPA ID:	Not reported
Transporter 7 EPA ID:	Not reported
Transporter 8 EPA ID:	Not reported
Transporter 10 EPA ID:	Not reported
Date Trans1 Transported Waste:	04/20/2004
Date Trans2 Transported Waste:	Not reported
Date Trans3 Transported Waste:	Not reported
Date Trans4 Transported Waste:	Not reported
Date Trans5 Transported Waste:	Not reported
Date Trans6 Transported Waste:	Not reported
Date Trans7 Transported Waste:	Not reported
Date Trans8 Transported Waste:	Not reported
Date Trans9 Transported Waste:	Not reported
Date Trans10 Transported Waste:	Not reported
Date TSDF Received Waste:	04/21/2004
TSDF EPA Facility Name:	Not reported
QTY Units:	Not reported
Transporter SEQ ID:	Not reported
Transporter-1 Date:	Not reported
Waste SEQ ID:	Not reported
Waste Type Code 2:	Not reported
Waste Type Code 3:	Not reported
Waste Type Code 4:	Not reported
Waste Type Code 5:	Not reported
Waste Type Code 6:	Not reported
Date Accepted:	Not reported
Manifest Discrepancy Type:	Not reported
Data Entry Number:	05100422
Was Load Rejected:	BROOKLYN 11201
Reason Load Was Rejected:	Not reported

Manifest Number:	NJA5114430
EPA ID:	NYR000077982
Date Shipped:	10/08/2004
TSDF EPA ID:	NJD002200046
Transporter EPA ID:	NJ0000027193
Transporter 2 EPA ID:	Not reported
Transporter 3 EPA ID:	Not reported
Transporter 4 EPA ID:	Not reported
Transporter 5 EPA ID:	Not reported
Transporter 6 EPA ID:	Not reported
Transporter 7 EPA ID:	Not reported
Transporter 8 EPA ID:	Not reported
Transporter 10 EPA ID:	Not reported
Date Trans1 Transported Waste:	10/08/2004
Date Trans2 Transported Waste:	Not reported
Date Trans3 Transported Waste:	Not reported
Date Trans4 Transported Waste:	Not reported
Date Trans5 Transported Waste:	Not reported
Date Trans6 Transported Waste:	Not reported
Date Trans7 Transported Waste:	Not reported
Date Trans8 Transported Waste:	Not reported
Date Trans9 Transported Waste:	Not reported
Date Trans10 Transported Waste:	Not reported
Date TSDF Received Waste:	10/08/2004
TSDF EPA Facility Name:	Not reported
QTY Units:	Not reported

MTA NYCT - 460 WEST 34TH STREET (Continued) **1001818268**

Transporter SEQ ID:	Not reported
Transporter-1 Date:	Not reported
Waste SEQ ID:	Not reported
Waste Type Code 2:	Not reported
Waste Type Code 3:	Not reported
Waste Type Code 4:	Not reported
Waste Type Code 5:	Not reported
Waste Type Code 6:	Not reported
Date Accepted:	Not reported
Manifest Discrepancy Type:	Not reported
Data Entry Number:	11090425
Was Load Rejected:	BROOKLYN 11201
Reason Load Was Rejected:	Not reported

Manifest Number:	NJA5242126
EPA ID:	NYR000077982
Date Shipped:	01/05/2006
TSDF EPA ID:	NJD002200046
Transporter EPA ID:	NJ0000027193
Transporter 2 EPA ID:	Not reported
Transporter 3 EPA ID:	Not reported
Transporter 4 EPA ID:	Not reported
Transporter 5 EPA ID:	Not reported
Transporter 6 EPA ID:	Not reported
Transporter 7 EPA ID:	Not reported
Transporter 8 EPA ID:	Not reported
Transporter 10 EPA ID:	Not reported
Date Trans1 Transported Waste:	01/05/2006
Date Trans2 Transported Waste:	Not reported
Date Trans3 Transported Waste:	Not reported
Date Trans4 Transported Waste:	Not reported
Date Trans5 Transported Waste:	Not reported
Date Trans6 Transported Waste:	Not reported
Date Trans7 Transported Waste:	Not reported
Date Trans8 Transported Waste:	Not reported
Date Trans9 Transported Waste:	Not reported
Date Trans10 Transported Waste:	Not reported
Date TSDF Received Waste:	01/05/2006
TSDF EPA Facility Name:	Not reported
QTY Units:	Not reported
Transporter SEQ ID:	Not reported
Transporter-1 Date:	Not reported
Waste SEQ ID:	Not reported
Waste Type Code 2:	Not reported
Waste Type Code 3:	Not reported
Waste Type Code 4:	Not reported
Waste Type Code 5:	Not reported
Waste Type Code 6:	Not reported
Date Accepted:	Not reported
Manifest Discrepancy Type:	Not reported
Data Entry Number:	02240621
Was Load Rejected:	BROOKLYN 11201
Reason Load Was Rejected:	Not reported

Manifest Number:	NJA5213899
EPA ID:	NYR000077982
Date Shipped:	02/04/2005

MTA NYCT - 460 WEST 34TH STREET (Continued) **1001818268**

TSDF EPA ID:	NJD002200046
Transporter EPA ID:	NJ0000027193
Transporter 2 EPA ID:	Not reported
Transporter 3 EPA ID:	Not reported
Transporter 4 EPA ID:	Not reported
Transporter 5 EPA ID:	Not reported
Transporter 6 EPA ID:	Not reported
Transporter 7 EPA ID:	Not reported
Transporter 8 EPA ID:	Not reported
Transporter 10 EPA ID:	Not reported
Date Trans1 Transported Waste:	02/04/2005
Date Trans2 Transported Waste:	Not reported
Date Trans3 Transported Waste:	Not reported
Date Trans4 Transported Waste:	Not reported
Date Trans5 Transported Waste:	Not reported
Date Trans6 Transported Waste:	Not reported
Date Trans7 Transported Waste:	Not reported
Date Trans8 Transported Waste:	Not reported
Date Trans9 Transported Waste:	Not reported
Date Trans10 Transported Waste:	Not reported
Date TSDF Received Waste:	02/04/2005
TSDF EPA Facility Name:	Not reported
QTY Units:	Not reported
Transporter SEQ ID:	Not reported
Transporter-1 Date:	Not reported
Waste SEQ ID:	Not reported
Waste Type Code 2:	Not reported
Waste Type Code 3:	Not reported
Waste Type Code 4:	Not reported
Waste Type Code 5:	Not reported
Waste Type Code 6:	Not reported
Date Accepted:	Not reported
Manifest Discrepancy Type:	Not reported
Data Entry Number:	03090521
Was Load Rejected:	BROOKLYN 11201
Reason Load Was Rejected:	Not reported

Manifest Number:	NJA5242255
EPA ID:	NYR000077982
Date Shipped:	04/06/2005
TSDF EPA ID:	NJD002200046
Transporter EPA ID:	NJ0000027193
Transporter 2 EPA ID:	Not reported
Transporter 3 EPA ID:	Not reported
Transporter 4 EPA ID:	Not reported
Transporter 5 EPA ID:	Not reported
Transporter 6 EPA ID:	Not reported
Transporter 7 EPA ID:	Not reported
Transporter 8 EPA ID:	Not reported
Transporter 10 EPA ID:	Not reported
Date Trans1 Transported Waste:	04/06/2005
Date Trans2 Transported Waste:	Not reported
Date Trans3 Transported Waste:	Not reported
Date Trans4 Transported Waste:	Not reported
Date Trans5 Transported Waste:	Not reported
Date Trans6 Transported Waste:	Not reported
Date Trans7 Transported Waste:	Not reported

MTA NYCT - 460 WEST 34TH STREET (Continued) **1001818268**

Date Trans8 Transported Waste:	Not reported
Date Trans9 Transported Waste:	Not reported
Date Trans10 Transported Waste:	Not reported
Date TSDF Received Waste:	04/06/2005
TSDF EPA Facility Name:	Not reported
QTY Units:	Not reported
Transporter SEQ ID:	Not reported
Transporter-1 Date:	Not reported
Waste SEQ ID:	Not reported
Waste Type Code 2:	Not reported
Waste Type Code 3:	Not reported
Waste Type Code 4:	Not reported
Waste Type Code 5:	Not reported
Waste Type Code 6:	Not reported
Date Accepted:	Not reported
Manifest Discrepancy Type:	Not reported
Data Entry Number:	05240521
Was Load Rejected:	BROOKLYN 11201
Reason Load Was Rejected:	Not reported

Manifest Number:	NJA5259072
EPA ID:	NYR000077982
Date Shipped:	06/06/2005
TSDF EPA ID:	NJD002200046
Transporter EPA ID:	NJ0000027193
Transporter 2 EPA ID:	Not reported
Transporter 3 EPA ID:	Not reported
Transporter 4 EPA ID:	Not reported
Transporter 5 EPA ID:	Not reported
Transporter 6 EPA ID:	Not reported
Transporter 7 EPA ID:	Not reported
Transporter 8 EPA ID:	Not reported
Transporter 10 EPA ID:	Not reported
Date Trans1 Transported Waste:	06/06/2005
Date Trans2 Transported Waste:	Not reported
Date Trans3 Transported Waste:	Not reported
Date Trans4 Transported Waste:	Not reported
Date Trans5 Transported Waste:	Not reported
Date Trans6 Transported Waste:	Not reported
Date Trans7 Transported Waste:	Not reported
Date Trans8 Transported Waste:	Not reported
Date Trans9 Transported Waste:	Not reported
Date Trans10 Transported Waste:	Not reported
Date TSDF Received Waste:	06/06/2005
TSDF EPA Facility Name:	Not reported
QTY Units:	Not reported
Transporter SEQ ID:	Not reported
Transporter-1 Date:	Not reported
Waste SEQ ID:	Not reported
Waste Type Code 2:	Not reported
Waste Type Code 3:	Not reported
Waste Type Code 4:	Not reported
Waste Type Code 5:	Not reported
Waste Type Code 6:	Not reported
Date Accepted:	Not reported
Manifest Discrepancy Type:	Not reported
Data Entry Number:	07180521

MTA NYCT - 460 WEST 34TH STREET (Continued) **1001818268**

Was Load Rejected: BROOKLYN 11201
Reason Load Was Rejected: Not reported

G68
NNW
< 1/8
0.058 mi.
308 ft.

MTA NYCT
34TH ST & 8TH AVE
NEW YORK, NY 10001

RCRA NonGen / NLR **1000554329**
NYD986967909

Site 2 of 53 in cluster G

Relative:
Higher

Actual:
36 ft.

RCRA NonGen / NLR:
Date form received by agency: 01/01/2007
Facility name: MTA NYCT
Facility address: 34TH ST & 8TH AVE
NEW YORK, NY 10001
EPA ID: NYD986967909
Mailing address: COLUMBUS CIR 25TH FLOOR
NEW YORK, NY 10019
Contact: TAREK HATAN
Contact address: COLUMBUS CIR 25TH FLOOR
NEW YORK, NY 10019
Contact country: US
Contact telephone: (212) 307-6010
Contact email: Not reported
EPA Region: 02
Classification: Non-Generator
Description: Handler: Non-Generators do not presently generate hazardous waste

Owner/Operator Summary:
Owner/operator name: MTA NEW YORK CITY TRANSIT
Owner/operator address: 10 COLUMBUS CIR 25TH FLOOR
NEW YORK, NY 10019
Owner/operator country: US
Owner/operator telephone: (212) 307-6010
Legal status: Private
Owner/Operator Type: Owner
Owner/Op start date: Not reported
Owner/Op end date: Not reported

Owner/operator name: MTA NEW YORK CITY TRANSIT
Owner/operator address: 10 COLUMBUS CIR 25TH FLOOR
NEW YORK, NY 10019
Owner/operator country: US
Owner/operator telephone: (212) 307-6010
Legal status: Private
Owner/Operator Type: Operator
Owner/Op start date: Not reported
Owner/Op end date: Not reported

Handler Activities Summary:
U.S. importer of hazardous waste: No
Mixed waste (haz. and radioactive): No
Recycler of hazardous waste: No
Transporter of hazardous waste: No
Treater, storer or disposer of HW: No
Underground injection activity: No

MTA NYCT (Continued) **1000554329**

On-site burner exemption: No
Furnace exemption: No
Used oil fuel burner: No
Used oil processor: No
User oil refiner: No
Used oil fuel marketer to burner: No
Used oil Specification marketer: No
Used oil transfer facility: No
Used oil transporter: No

Historical Generators:
Date form received by agency: 01/01/2006
Site name: MTA NYCT
Classification: Not a generator, verified

Date form received by agency: 03/25/1999
Site name: MTA NYCT
Classification: Large Quantity Generator

Hazardous Waste Summary:
Waste code: D000
Waste name: Not Defined

Waste code: D009
Waste name: MERCURY

Waste code: X002
Waste name: POLYCHLORINATED BIPHENOLS (PCBs)

Violation Status: No violations found

G69 **ROADWAY** **NY Spills** **S106867266**
NNW **460 WEST 34TH ST** **N/A**
< 1/8 **MANHATTAN, NY**
0.058 mi.
308 ft. **Site 3 of 53 in cluster G**

Relative:
Higher

Actual:
36 ft.

SPILLS:
Facility ID: 0413129
Facility Type: ER
DER Facility ID: 285598
Site ID: 338978
DEC Region: 2
Spill Date: 3/17/2005
Spill Number/Closed Date: 0413129 / 4/8/2005
Spill Cause: Equipment Failure
Spill Class: Known release with minimal potential for fire or hazard. DEC Response. Willing Responsible Party. Corrective action taken.
SWIS: 3101
Investigator: MXTIPPLE
Referred To: Not reported
Reported to Dept: 3/17/2005
CID: 77
Water Affected: Not reported
Spill Source: Private Dwelling
Spill Notifier: Responsible Party
Cleanup Ceased: Not reported
Cleanup Meets Std: True

ROADWAY (Continued) **S106867266**

Last Inspection:	Not reported
Recommended Penalty:	False
UST Trust:	False
Remediation Phase:	0
Date Entered In Computer:	3/17/2005
Spill Record Last Update:	4/8/2005
Spiller Name:	Not reported
Spiller Company:	UNKNOWN
Spiller Address:	Not reported
Spiller City,St,Zip:	NY
Spiller Company:	999
Contact Name:	PHIL SILVERGLATES
Contact Phone:	(201) 206-1185
DEC Memo:	4/8/05 Tipple updating//// Sidewalk spill cleaned and pressure washed by Eastmond////All clean///No further action necessary//////////////////////////
Remarks:	equipment failure -faulty gauge causing overfill of tank, spilling excess of fuel from vent.

Material:

Site ID:	338978
Operable Unit ID:	1100897
Operable Unit:	01
Material ID:	581028
Material Code:	0003A
Material Name:	#6 Fuel Oil
Case No.:	Not reported
Material FA:	Petroleum
Quantity:	20
Units:	Gallons
Recovered:	No
Resource Affected:	Not reported
Oxygenate:	False

Tank Test:

G70 **CONSOLIDATED EDISON** **NY MANIFEST** **1009238682**
NNW **V2424-460 W 34TH ST** **N/A**
< 1/8 **NEW YORK, NY**
0.058 mi.
308 ft. **Site 4 of 53 in cluster G**

Relative:
Higher

Actual:
36 ft.

NY MANIFEST:

EPA ID:	NYP004051702
Country:	USA

Mailing Info:

Name:	CONSOLIDATED EDISON
Contact:	FRANKLIN MURRAY
Address:	4 IRVING PLACE RM 828
City/State/Zip:	NEW YORK, NY 10003
Country:	USA
Phone:	212-460-2808

Manifest:

Document ID:	NYE0668898

CONSOLIDATED EDISON (Continued) **1009238682**

Manifest Status:	Not reported
Trans1 State ID:	GX3216
Trans2 State ID:	Not reported
Generator Ship Date:	03/27/2000
Trans1 Recv Date:	03/27/2000
Trans2 Recv Date:	Not reported
TSD Site Recv Date:	03/27/2000
Part A Recv Date:	Not reported
Part B Recv Date:	Not reported
Generator EPA ID:	NYP004051702
Trans1 EPA ID:	NYD006982359
Trans2 EPA ID:	Not reported
TSDF ID:	NYD980593636
Waste Code:	B002 - PETROLEUM OIL WITH 50 BUT < 500 PPM PCB
Quantity:	00891
Units:	K - Kilograms (2.2 pounds)
Number of Containers:	001
Container Type:	TT - Cargo tank, tank trucks
Handling Method:	T Chemical, physical, or biological treatment.
Specific Gravity:	01.00
Year:	2000

G71 **GRUMBACHER INC** **RCRA-CESQG** **1000296761**
NNW **460 W 34TH ST** **FINDS** **NYD001467992**
< 1/8 **NEW YORK, NY 10001** **NY MANIFEST**
0.058 mi.
308 ft. **Site 5 of 53 in cluster G**

Relative:
Higher

Actual:
36 ft.

RCRA-CESQG:

Date form received by agency:	01/01/2007
Facility name:	GRUMBACHER INC
Facility address:	460 W 34TH ST NEW YORK, NY 10001
EPA ID:	NYD001467992
Mailing address:	W 34TH ST NEW YORK, NY 10001
Contact:	Not reported
Contact address:	W 34TH ST NEW YORK, NY 10001
Contact country:	US
Contact telephone:	Not reported
Contact email:	Not reported
EPA Region:	02
Classification:	Conditionally Exempt Small Quantity Generator
Description:	Handler: generates 100 kg or less of hazardous waste per calendar month, and accumulates 1000 kg or less of hazardous waste at any time; or generates 1 kg or less of acutely hazardous waste per calendar month, and accumulates at any time: 1 kg or less of acutely hazardous waste; or 100 kg or less of any residue or contaminated soil, waste or other debris resulting from the cleanup of a spill, into or on any land or water, of acutely hazardous waste; or generates 100 kg or less of any residue or contaminated soil, waste or other debris resulting from the cleanup of a spill, into or on any land or water, of acutely hazardous waste during any calendar month, and accumulates at any time: 1 kg or less of acutely hazardous waste; or 100 kg or less of any residue or contaminated soil, waste or other debris resulting from the cleanup of a spill, into or on any land or water, of acutely hazardous waste

GRUMBACHER INC (Continued) **1000296761**

Owner/Operator Summary:

Owner/operator name:	Not reported
Owner/operator address:	NOT REQUIRED NOT REQUIRED, WY 99999
Owner/operator country:	US
Owner/operator telephone:	(212) 555-1212
Legal status:	Private
Owner/Operator Type:	Operator
Owner/Op start date:	Not reported
Owner/Op end date:	Not reported

Owner/operator name:	Not reported
Owner/operator address:	NOT REQUIRED NOT REQUIRED, WY 99999
Owner/operator country:	US
Owner/operator telephone:	(212) 555-1212
Legal status:	Private
Owner/Operator Type:	Owner
Owner/Op start date:	Not reported
Owner/Op end date:	Not reported

Handler Activities Summary:

U.S. importer of hazardous waste:	No
Mixed waste (haz. and radioactive):	No
Recycler of hazardous waste:	No
Transporter of hazardous waste:	No
Treater, storer or disposer of HW:	No
Underground injection activity:	No
On-site burner exemption:	No
Furnace exemption:	No
Used oil fuel burner:	No
Used oil processor:	No
User oil refiner:	No
Used oil fuel marketer to burner:	No
Used oil Specification marketer:	No
Used oil transfer facility:	No
Used oil transporter:	No

Historical Generators:

Date form received by agency:	01/01/2006
Site name:	GRUMBACHER INC
Classification:	Not a generator, verified

Date form received by agency:	07/08/1999
Site name:	GRUMBACHER INC
Classification:	Not a generator, verified

Date form received by agency:	01/07/1986
Site name:	GRUMBACHER INC
Classification:	Small Quantity Generator

Hazardous Waste Summary:

Waste code:	D001
Waste name:	IGNITABLE HAZARDOUS WASTES ARE THOSE WASTES WHICH HAVE A FLASHPOINT OF LESS THAN 140 DEGREES FAHRENHEIT AS DETERMINED BY A PENSKY-MARTENS

GRUMBACHER INC (Continued) **1000296761**

CLOSED CUP FLASH POINT TESTER. ANOTHER METHOD OF DETERMINING THE FLASH POINT OF A WASTE IS TO REVIEW THE MATERIAL SAFETY DATA SHEET, WHICH CAN BE OBTAINED FROM THE MANUFACTURER OR DISTRIBUTOR OF THE MATERIAL. LACQUER THINNER IS AN EXAMPLE OF A COMMONLY USED SOLVENT WHICH WOULD BE CONSIDERED AS IGNITABLE HAZARDOUS WASTE.

Waste code: F003
Waste name: THE FOLLOWING SPENT NON-HALOGENATED SOLVENTS: XYLENE, ACETONE, ETHYL ACETATE, ETHYL BENZENE, ETHYL ETHER, METHYL ISOBUTYL KETONE, N-BUTYL ALCOHOL, CYCLOHEXANONE, AND METHANOL; ALL SPENT SOLVENT MIXTURES/BLENDS CONTAINING, BEFORE USE, ONLY THE ABOVE SPENT NON-HALOGENATED SOLVENTS; AND ALL SPENT SOLVENT MIXTURES/BLENDS CONTAINING, BEFORE USE, ONE OR MORE OF THE ABOVE NON-HALOGENATED SOLVENTS, AND, A TOTAL OF TEN PERCENT OR MORE (BY VOLUME) OF ONE OR MORE OF THOSE SOLVENTS LISTED IN F001, F002, F004, AND F005, AND STILL BOTTOMS FROM THE RECOVERY OF THESE SPENT SOLVENTS AND SPENT SOLVENT MIXTURES.

Violation Status: No violations found

FINDS:

Registry ID: 110019831887

Environmental Interest/Information System
FIS (New York - Facility Information System) is New York's Department of Environmental Conservation (DEC) information system for tracking environmental facility information found across the State.

NY MANIFEST:
EPA ID: NYD001467992
Country: USA

Mailing Info:
Name: GRUMBACKER INC
Contact: BILL RABINOWITZ
Address: 460 WEST 34TH ST
City/State/Zip: NEW YORK, NY 10001
Country: USA
Phone: 212-276-6400

Manifest:

Document ID: LAA6566400
Manifest Status: Completed copy
Trans1 State ID: Not reported
Trans2 State ID: Not reported
Generator Ship Date: 03/13/1987
Trans1 Recv Date: 03/13/1987
Trans2 Recv Date: / /
TSD Site Recv Date: 03/18/1987
Part A Recv Date: 03/24/1987
Part B Recv Date: 03/27/1987
Generator EPA ID: NYD001467992
Trans1 EPA ID: NJD054126164
Trans2 EPA ID: Not reported

GRUMBACHER INC (Continued) **1000296761**

TSDF ID:	LAD981057706
Waste Code:	D001 - NON-LISTED IGNITABLE WASTES
Quantity:	09200
Units:	P - Pounds
Number of Containers:	092
Container Type:	DF - Fiberboard or plastic drums (glass)
Handling Method:	L Landfill.
Specific Gravity:	100
Waste Code:	D006 - CADMIUM 1.0 MG/L TCLP
Quantity:	02900
Units:	P - Pounds
Number of Containers:	029
Container Type:	DF - Fiberboard or plastic drums (glass)
Handling Method:	L Landfill.
Specific Gravity:	100
Year:	1987

Document ID:	LAA0000900
Manifest Status:	Completed after the designated time period for a TSDF to get a copy to the DEC
Trans1 State ID:	NJ997-TMB
Trans2 State ID:	Not reported
Generator Ship Date:	02/17/1987
Trans1 Recv Date:	02/17/1987
Trans2 Recv Date:	/ /
TSD Site Recv Date:	02/19/1987
Part A Recv Date:	03/17/1987
Part B Recv Date:	03/18/1987
Generator EPA ID:	NYD001467992
Trans1 EPA ID:	NJD054126164
Trans2 EPA ID:	Not reported
TSDF ID:	LAD981057706
Waste Code:	D006 - CADMIUM 1.0 MG/L TCLP
Quantity:	02000
Units:	P - Pounds
Number of Containers:	020
Container Type:	DF - Fiberboard or plastic drums (glass)
Handling Method:	R Material recovery of more than 75 percent of the total material.
Specific Gravity:	100
Waste Code:	D007 - CHROMIUM 5.0 MG/L TCLP
Quantity:	00200
Units:	P - Pounds
Number of Containers:	001
Container Type:	DF - Fiberboard or plastic drums (glass)
Handling Method:	R Material recovery of more than 75 percent of the total material.
Specific Gravity:	100
Waste Code:	D001 - NON-LISTED IGNITABLE WASTES
Quantity:	04620
Units:	P - Pounds
Number of Containers:	066
Container Type:	DF - Fiberboard or plastic drums (glass)
Handling Method:	R Material recovery of more than 75 percent of the total material.
Specific Gravity:	100
Year:	1987

Document ID:	NYA3411483

GRUMBACHER INC (Continued) **1000296761**

Manifest Status:	Completed after the designated time period for a TSDF to get a copy to the DEC
Trans1 State ID:	PLATE#
Trans2 State ID:	57745GB
Generator Ship Date:	01/14/1986
Trans1 Recv Date:	01/14/1986
Trans2 Recv Date:	/ /
TSD Site Recv Date:	01/14/1986
Part A Recv Date:	02/21/1986
Part B Recv Date:	01/28/1986
Generator EPA ID:	NYD001467992
Trans1 EPA ID:	NYD000824334
Trans2 EPA ID:	Not reported
TSDF ID:	NYD000824334
Waste Code:	F003 - UNKNOWN
Quantity:	00715
Units:	G - Gallons (liquids only)* (8.3 pounds)
Number of Containers:	013
Container Type:	DM - Metal drums, barrels
Handling Method:	B Incineration, heat recovery, burning.
Specific Gravity:	100
Year:	1986

Document ID:	NYA6368778
Manifest Status:	Completed copy
Trans1 State ID:	NY81766GV
Trans2 State ID:	Not reported
Generator Ship Date:	02/09/1987
Trans1 Recv Date:	02/09/1987
Trans2 Recv Date:	/ /
TSD Site Recv Date:	02/09/1987
Part A Recv Date:	02/12/1987
Part B Recv Date:	02/18/1987
Generator EPA ID:	NYD001467992
Trans1 EPA ID:	NYD049178296
Trans2 EPA ID:	Not reported
TSDF ID:	NYD049178296
Waste Code:	D001 - NON-LISTED IGNITABLE WASTES
Quantity:	09600
Units:	P - Pounds
Number of Containers:	032
Container Type:	DM - Metal drums, barrels
Handling Method:	B Incineration, heat recovery, burning.
Specific Gravity:	100
Year:	1987

Document ID:	NYA3826484
Manifest Status:	Completed copy
Trans1 State ID:	NJX571JG
Trans2 State ID:	Not reported
Generator Ship Date:	01/28/1987
Trans1 Recv Date:	01/28/1987
Trans2 Recv Date:	/ /
TSD Site Recv Date:	01/28/1987
Part A Recv Date:	02/04/1987
Part B Recv Date:	02/09/1987

GRUMBACHER INC (Continued) **1000296761**

Generator EPA ID: NYD001467992
Trans1 EPA ID: NYD049178296
Trans2 EPA ID: Not reported
TSDF ID: NYD049178296
Waste Code: D001 - NON-LISTED IGNITABLE WASTES
Quantity: 09300
Units: P - Pounds
Number of Containers: 093
Container Type: DF - Fiberboard or plastic drums (glass)
Handling Method: B Incineration, heat recovery, burning.
Specific Gravity: 100
Waste Code: D001 - NON-LISTED IGNITABLE WASTES
Quantity: 01000
Units: P - Pounds
Number of Containers: 005
Container Type: DM - Metal drums, barrels
Handling Method: B Incineration, heat recovery, burning.
Specific Gravity: 100
Waste Code: D006 - CADMIUM 1.0 MG/L TCLP
Quantity: 00800
Units: P - Pounds
Number of Containers: 008
Container Type: DF - Fiberboard or plastic drums (glass)
Handling Method: B Incineration, heat recovery, burning.
Specific Gravity: 100
Year: 1987

Document ID: MIA0022219
Manifest Status: Not reported
Trans1 State ID: NJD054126164
Trans2 State ID: Not reported
Generator Ship Date: 06/29/2006
Trans1 Recv Date: 06/29/2006
Trans2 Recv Date: Not reported
TSD Site Recv Date: 07/25/2006
Part A Recv Date: Not reported
Part B Recv Date: Not reported
Generator EPA ID: NYD001467992
Trans1 EPA ID: 1637857ME
Trans2 EPA ID: Not reported
TSDF ID: MID980991566
Waste Code: D001 - NON-LISTED IGNITABLE WASTES
Quantity: 01000
Units: P - Pounds
Number of Containers: 001
Container Type: CF - Fiber or plastic boxes, cartons
Handling Method: T Chemical, physical, or biological treatment.
Specific Gravity: 01.00
Year: 2006

G72 NNW < 1/8 0.058 mi. 308 ft. | **MTA DATA CENTER**
460 WEST 34TH STREET
NEW YORK, NY 10001 | **NY AST** | **U004078185**
N/A

Site 6 of 53 in cluster G

Relative: Higher

Actual: 36 ft.

AST:

Region:	STATE
DEC Region:	2
Site Status:	Active
Facility Id:	2-477915
Program Type:	PBS
UTM X:	584568.17530999996
UTM Y:	4511967.3635400003
Expiration Date:	11/16/1999
Site Type:	Trucking/Transportation/Fleet Operation

Affiliation Records:

Site Id:	21219
Affiliation Type:	Facility Owner
Company Name:	METROPOLITAN TRANSPORTATION AUTHORITY
Contact Type:	Not reported
Contact Name:	Not reported
Address1:	2 BROADWAY
Address2:	Not reported
City:	NEW YORK
State:	NY
Zip Code:	10004
Country Code:	001
Phone:	(646) 252-5777
EMail:	Not reported
Fax Number:	Not reported
Modified By:	NRLOMBAR
Date Last Modified:	6/29/2005

Site Id:	21219
Affiliation Type:	Mail Contact
Company Name:	METROPOLITAN TRANSPORTATN AUTHORITY
Contact Type:	Not reported
Contact Name:	JOSEPHINE BROWN, OSS
Address1:	2 BROADWAY
Address2:	27TH FLOOR
City:	NEW YORK
State:	NY
Zip Code:	10004
Country Code:	001
Phone:	(646) 252-5777
EMail:	Not reported
Fax Number:	Not reported
Modified By:	NRLOMBAR
Date Last Modified:	6/29/2005

Site Id:	21219
Affiliation Type:	On-Site Operator
Company Name:	MTA DATA CENTER
Contact Type:	Not reported
Contact Name:	MTA DATA CENTER
Address1:	Not reported
Address2:	Not reported
City:	Not reported

MTA DATA CENTER (Continued) **U004078185**

State:	NN
Zip Code:	Not reported
Country Code:	001
Phone:	(212) 465-2702
EMail:	Not reported
Fax Number:	Not reported
Modified By:	TRANSLAT
Date Last Modified:	3/4/2004

Site Id:	21219
Affiliation Type:	Emergency Contact
Company Name:	METROPOLITAN TRANSPORTATN AUTHORITY
Contact Type:	Not reported
Contact Name:	JAMES DIPETRILLO
Address1:	Not reported
Address2:	Not reported
City:	Not reported
State:	NN
Zip Code:	Not reported
Country Code:	001
Phone:	(212) 465-2702
EMail:	Not reported
Fax Number:	Not reported
Modified By:	TRANSLAT
Date Last Modified:	3/4/2004

Tank Info:

Tank Number:	001
Tank Id:	38450
Material Code:	0008
Common Name of Substance:	Diesel

Equipment Records:

C03 - Pipe Location - Aboveground/Underground Combination
F01 - Pipe External Protection - Painted/Asphalt Coating
B01 - Tank External Protection - Painted/Asphalt Coating
G03 - Tank Secondary Containment - Vault (w/o access)
I04 - Overfill - Product Level Gauge (A/G)
A00 - Tank Internal Protection - None
D01 - Pipe Type - Steel/Carbon Steel/Iron
J02 - Dispenser - Suction Dispenser
H05 - Tank Leak Detection - In-Tank System (ATG)

Tank Location:	6
Tank Type:	Steel/Carbon Steel/Iron
Tank Status:	In Service
Pipe Model:	Not reported
Install Date:	05/01/1989
Capacity Gallons:	3000
Tightness Test Method:	NN
Date Test:	Not reported
Next Test Date:	Not reported
Date Tank Closed:	Not reported
Register:	True
Modified By:	TRANSLAT
Last Modified:	03/04/2004

MTA DATA CENTER (Continued) **U004078185**

Material Name: Diesel

Tank Number: 002
Tank Id: 38451
Material Code: 0008
Common Name of Substance: Diesel

Equipment Records:
A00 - Tank Internal Protection - None
B01 - Tank External Protection - Painted/Asphalt Coating
G03 - Tank Secondary Containment - Vault (w/o access)
H01 - Tank Leak Detection - Interstitial - Electronic Monitoring
I04 - Overfill - Product Level Gauge (A/G)
D01 - Pipe Type - Steel/Carbon Steel/Iron
J02 - Dispenser - Suction Dispenser
C03 - Pipe Location - Aboveground/Underground Combination
F01 - Pipe External Protection - Painted/Asphalt Coating

Tank Location: 6
Tank Type: Steel/Carbon Steel/Iron
Tank Status: In Service
Pipe Model: Not reported
Install Date: 05/01/1989
Capacity Gallons: 3000
Tightness Test Method: NN
Date Test: Not reported
Next Test Date: Not reported
Date Tank Closed: Not reported
Register: True
Modified By: TRANSLAT
Last Modified: 03/04/2004
Material Name: Diesel

G73 **460 W 34TH ST ASSOC** **NY AST** **U004061755**
NNW **460 W 34 ST** **N/A**
< 1/8 **NY, NY 10001**
0.058 mi.
308 ft. **Site 7 of 53 in cluster G**

Relative:
Higher

Actual:
36 ft.

AST:
Region: STATE
DEC Region: 2
Site Status: Active
Facility Id: 2-293954
Program Type: PBS
UTM X: 584568.17530999996
UTM Y: 4511967.3635400003
Expiration Date: 07/14/2017
Site Type: Other

Affiliation Records:
Site Id: 13433
Affiliation Type: Facility Owner
Company Name: 460 W 34TH ST ASSOC
Contact Type: AGENT
Contact Name: CHARLES E REID
Address1: 450 7TH AVE
Address2: Not reported

460 W 34TH ST ASSOC (Continued) **U004061755**

City:	NY
State:	NY
Zip Code:	10123
Country Code:	001
Phone:	(212) 563-6252
EMail:	Not reported
Fax Number:	Not reported
Modified By:	KXTANG
Date Last Modified:	3/30/2007

Site Id:	13433
Affiliation Type:	Mail Contact
Company Name:	460 W 34TH ST ASSOC
Contact Type:	Not reported
Contact Name:	FACILITY MANAGER
Address1:	450 7TH AVENUE
Address2:	Not reported
City:	NEW YORK
State:	NY
Zip Code:	10123
Country Code:	001
Phone:	(212) 563-6252
EMail:	Not reported
Fax Number:	Not reported
Modified By:	TRANSLAT
Date Last Modified:	3/4/2004

Site Id:	13433
Affiliation Type:	On-Site Operator
Company Name:	460 W 34TH ST ASSOC
Contact Type:	Not reported
Contact Name:	KAUFMAN REALTY CORP
Address1:	Not reported
Address2:	Not reported
City:	Not reported
State:	NN
Zip Code:	Not reported
Country Code:	001
Phone:	(212) 203-2135
EMail:	Not reported
Fax Number:	Not reported
Modified By:	TRANSLAT
Date Last Modified:	3/4/2004

Site Id:	13433
Affiliation Type:	Emergency Contact
Company Name:	460 W 34TH ST ASSOC
Contact Type:	Not reported
Contact Name:	CHARLES E REID
Address1:	Not reported
Address2:	Not reported
City:	Not reported
State:	NN
Zip Code:	Not reported
Country Code:	001
Phone:	(203) 669-9388
EMail:	Not reported

460 W 34TH ST ASSOC (Continued) **U004061755**

Fax Number: Not reported
Modified By: TRANSLAT
Date Last Modified: 3/4/2004

Tank Info:

Tank Number: 001
Tank Id: 15318
Material Code: 0003
Common Name of Substance: #6 Fuel Oil (On-Site Consumption)

Equipment Records:
A00 - Tank Internal Protection - None
D01 - Pipe Type - Steel/Carbon Steel/Iron
G02 - Tank Secondary Containment - Vault (w/access)
H99 - Tank Leak Detection - Other
J02 - Dispenser - Suction Dispenser
L09 - Piping Leak Detection - Exempt Suction Piping
C00 - Pipe Location - No Piping
F00 - Pipe External Protection - None
I04 - Overfill - Product Level Gauge (A/G)
B00 - Tank External Protection - None
E00 - Piping Secondary Containment - None
K00 - Spill Prevention - None
Tank Location: 6
Tank Type: Steel/Carbon Steel/Iron
Tank Status: In Service
Pipe Model: Not reported
Install Date: 12/01/1953
Capacity Gallons: 15000
Tightness Test Method: NN
Date Test: Not reported
Next Test Date: Not reported
Date Tank Closed: Not reported
Register: True
Modified By: MSBAPTIS
Last Modified: 08/07/2012
Material Name: #6 Fuel Oil (On-Site Consumption)

Tank Number: 002
Tank Id: 15319
Material Code: 0003
Common Name of Substance: #6 Fuel Oil (On-Site Consumption)

Equipment Records:
C00 - Pipe Location - No Piping
F00 - Pipe External Protection - None
I04 - Overfill - Product Level Gauge (A/G)
B00 - Tank External Protection - None
A00 - Tank Internal Protection - None
D01 - Pipe Type - Steel/Carbon Steel/Iron
G02 - Tank Secondary Containment - Vault (w/access)
H99 - Tank Leak Detection - Other
J02 - Dispenser - Suction Dispenser
L09 - Piping Leak Detection - Exempt Suction Piping

460 W 34TH ST ASSOC (Continued) **U004061755**

Tank Location:	6
Tank Type:	Steel/Carbon Steel/Iron
Tank Status:	In Service
Pipe Model:	Not reported
Install Date:	12/01/1953
Capacity Gallons:	15000
Tightness Test Method:	NN
Date Test:	Not reported
Next Test Date:	Not reported
Date Tank Closed:	Not reported
Register:	True
Modified By:	KXTANG
Last Modified:	03/30/2007
Material Name:	#6 Fuel Oil (On-Site Consumption)

F74 **EDR US Hist Auto Stat** **1015497098**
North **440 W 34TH ST** **N/A**
< 1/8 **NEW YORK, NY 10001**
0.059 mi.
309 ft. **Site 5 of 12 in cluster F**

Relative:
Higher

Actual:
40 ft.

EDR Historical Auto Stations:

Name:	AUTO REPAIR & 24 HOUR TOWING
Year:	2010
Address:	440 W 34TH ST
Name:	AUTO REPAIR & 24 HR TOWING
Year:	2011
Address:	440 W 34TH ST
Name:	AUTO REPAIR & 24 HR TOWING
Year:	2012
Address:	440 W 34TH ST

F75 **440 WEST 34TH STREET** **NY UST** **U000400228**
North **440 WEST 34TH STREET** **NY HIST UST** **N/A**
< 1/8 **NEW YORK, NY 10001**
0.059 mi.
309 ft. **Site 6 of 12 in cluster F**

Relative:
Higher

Actual:
40 ft.

UST:

Id/Status:	2-260509 / Active
Program Type:	PBS
Region:	STATE
DEC Region:	2
Expiration Date:	07/10/2017
UTM X:	584673.89904000005
UTM Y:	4511913.9497100003
Site Type:	Apartment Building/Office Building

Affiliation Records:

Site Id:	10881
Affiliation Type:	Facility Owner
Company Name:	440 W 34 ST CO C/O JANOFF & OLSHAN INC
Contact Type:	PROPERTY MANAGER
Contact Name:	FRANCIS CAAMANO
Address1:	654 MADISON AVE

440 WEST 34TH STREET (Continued) **U000400228**

Address2:	Not reported
City:	NEW YORK
State:	NY
Zip Code:	10021
Country Code:	001
Phone:	(212) 362-5822
EMail:	Not reported
Fax Number:	Not reported
Modified By:	DMMOLOUG
Date Last Modified:	7/16/2012

Site Id:	10881
Affiliation Type:	Mail Contact
Company Name:	440 W 34 ST C/O JANOFF & OLSHAN INC
Contact Type:	Not reported
Contact Name:	FRANCIS CAAMANO
Address1:	600 MADISON AVE
Address2:	14TH FLOOR
City:	NEW YORK
State:	NY
Zip Code:	10021
Country Code:	001
Phone:	(212) 362-5822
EMail:	FCAAMANO@MPI-RE.COM
Fax Number:	Not reported
Modified By:	DMMOLOUG
Date Last Modified:	7/16/2012

Site Id:	10881
Affiliation Type:	On-Site Operator
Company Name:	440 WEST 34TH STREET
Contact Type:	Not reported
Contact Name:	DANNY MENDEZ
Address1:	Not reported
Address2:	Not reported
City:	Not reported
State:	NN
Zip Code:	Not reported
Country Code:	001
Phone:	(212) 279-9432
EMail:	Not reported
Fax Number:	Not reported
Modified By:	KXTANG
Date Last Modified:	12/6/2005

Site Id:	10881
Affiliation Type:	Emergency Contact
Company Name:	440 W 34 ST CO C/O JANOFF & OLSHAN INC
Contact Type:	Not reported
Contact Name:	BRIAN BROXMEYER
Address1:	Not reported
Address2:	Not reported
City:	Not reported
State:	NN
Zip Code:	Not reported
Country Code:	999
Phone:	(212) 362-5822

440 WEST 34TH STREET (Continued) **U000400228**

EMail:	Not reported
Fax Number:	Not reported
Modified By:	KXTANG
Date Last Modified:	12/6/2005

Tank Info:

Tank Number:	001
Tank ID:	13434
Tank Status:	In Service
Material Name:	In Service
Capacity Gallons:	5000
Install Date:	03/12/1987
Date Tank Closed:	Not reported
Registered:	True
Tank Location:	Underground
Tank Type:	Steel/carbon steel
Material Code:	0003
Common Name of Substance:	#6 Fuel Oil (On-Site Consumption)
Tightness Test Method:	NN
Date Test:	Not reported
Next Test Date:	Not reported
Pipe Model:	Not reported
Modified By:	DXLIVING
Last Modified:	04/09/2007

Equipment Records:

C00 - Pipe Location - No Piping
F00 - Pipe External Protection - None
G03 - Tank Secondary Containment - Vault (w/o access)
I04 - Overfill - Product Level Gauge (A/G)
B00 - Tank External Protection - None
H00 - Tank Leak Detection - None
A00 - Tank Internal Protection - None
D01 - Pipe Type - Steel/Carbon Steel/Iron
J02 - Dispenser - Suction Dispenser
L09 - Piping Leak Detection - Exempt Suction Piping

HIST UST:

PBS Number:	2-260509
SPDES Number:	Not reported
Emergency Contact:	HOWARD ZAVIN
Emergency Telephone:	(212) 362-5822
Operator:	JOHN GOMEZ
Operator Telephone:	(212) 279-9432
Owner Name:	440 W 34 ST CO C/O JANOFF & OLSHAN INC
Owner Address:	2109 BROADWAY
Owner City,St,Zip:	NEW YORK, NY 10023
Owner Telephone:	(212) 362-5822
Owner Type:	Corporate/Commercial
Owner Subtype:	Not reported
Mailing Name:	440 WEST 34TH STREET
Mailing Address:	440 WEST 34TH STREET
Mailing Address 2:	Not reported
Mailing City,St,Zip:	NEW YORK, NY 10001
Mailing Contact:	SUPER FACILITY MANAGER

440 WEST 34TH STREET (Continued) **U000400228**

Mailing Telephone:	(212) 279-9432
Owner Mark:	First Owner
Facility Status:	1 - Active PBS facility, i.e. total capacity of the PBS tanks is greater than 1,100 gallons, regardless if Subpart 360-14 tanks exist or not at the facility.
Facility Addr2:	440 W 34 ST
SWIS ID:	6201
Old PBS Number:	Not reported
Facility Type:	APARTMENT BUILDING
Inspected Date:	Not reported
Inspector:	Not reported
Inspection Result:	Not reported
Federal ID:	Not reported
Certification Flag:	False
Certification Date:	04/21/1998
Expiration Date:	07/10/2002
Renew Flag:	False
Renewal Date:	Not reported
Total Capacity:	5000
FAMT:	True
Facility Screen:	No Missing Data
Owner Screen:	No Missing Data
Tank Screen:	Minor Data Missing
Dead Letter:	False
CBS Number:	Not reported
Town or City:	NEW YORK CITY
County Code:	62
Town or City:	01
Region:	2

Tank Id:	001
Tank Location:	UNDERGROUND
Tank Status:	In Service
Install Date:	Not reported
Capacity (gals):	5000
Product Stored:	NOS 5 OR 6 FUEL OIL
Tank Type:	Steel/carbon steel
Tank Internal:	Not reported
Tank External:	Not reported
Pipe Location:	Not reported
Pipe Type:	STEEL/IRON
Pipe Internal:	Not reported
Pipe External:	Not reported
Second Containment:	Diking
Leak Detection:	None
Overfill Prot:	Product Level Gauge
Dispenser:	Suction
Date Tested:	Not reported
Next Test Date:	Not reported
Missing Data for Tank:	Minor Data Missing
Date Closed:	Not reported
Test Method:	Not reported
Deleted:	False
Updated:	False
Lat/long:	Not reported

F76 **430 W. 34TH ST** **NY Spills** **S104495876**
North **430 W. 34TH ST** **N/A**
< 1/8 **MANHATTAN, NY**
0.059 mi.
310 ft. **Site 7 of 12 in cluster F**

Relative:
Higher

Actual:
41 ft.

SPILLS:

Facility ID:	9412760
Facility Type:	ER
DER Facility ID:	216267
Site ID:	265426
DEC Region:	2
Spill Date:	12/23/1994
Spill Number/Closed Date:	9412760 / 12/23/1994
Spill Cause:	Equipment Failure
Spill Class:	Known release with minimal potential for fire or hazard. DEC Response. Willing Responsible Party. Corrective action taken.
SWIS:	3101
Investigator:	JMKRIMGO
Referred To:	Not reported
Reported to Dept:	12/23/1994
CID:	Not reported
Water Affected:	Not reported
Spill Source:	Tank Truck
Spill Notifier:	Responsible Party
Cleanup Ceased:	12/23/1994
Cleanup Meets Std:	True
Last Inspection:	Not reported
Recommended Penalty:	False
UST Trust:	False
Remediation Phase:	0
Date Entered In Computer:	2/24/1995
Spill Record Last Update:	8/21/2003
Spiller Name:	Not reported
Spiller Company:	MYSTIC TRANSPORTATION
Spiller Address:	19-01 STEINWAY ST
Spiller City,St,Zip:	ASTORIA, NY 11105
Spiller Company:	001
Contact Name:	Not reported
Contact Phone:	Not reported
DEC Memo:	Prior to Sept, 2004 data translation this spill Lead_DEC Field was "KRIMGOLD"
Remarks:	Not reported

Material:

Site ID:	265426
Operable Unit ID:	1010346
Operable Unit:	01
Material ID:	375053
Material Code:	0003A
Material Name:	#6 Fuel Oil
Case No.:	Not reported
Material FA:	Petroleum
Quantity:	1
Units:	Gallons
Recovered:	Yes
Resource Affected:	Not reported
Oxygenate:	False

430 W. 34TH ST (Continued) **S104495876**

Tank Test:

F77 **430 WEST 34TH ST/MANH** **NY Spills** **S104495260**
North **430 WEST 34TH STREET** **N/A**
< 1/8 **NEW YORK CITY, NY**
0.059 mi.
310 ft. **Site 8 of 12 in cluster F**

Relative:
Higher

Actual:
41 ft.

SPILLS:

Facility ID:	9008732
Facility Type:	ER
DER Facility ID:	183120
Site ID:	221407
DEC Region:	2
Spill Date:	11/9/1990
Spill Number/Closed Date:	9008732 / 11/9/1990
Spill Cause:	Equipment Failure
Spill Class:	Not reported
SWIS:	3101
Investigator:	SIGONA
Referred To:	Not reported
Reported to Dept:	11/9/1990
CID:	Not reported
Water Affected:	Not reported
Spill Source:	Commercial/Industrial
Spill Notifier:	Other
Cleanup Ceased:	11/9/1990
Cleanup Meets Std:	True
Last Inspection:	Not reported
Recommended Penalty:	False
UST Trust:	False
Remediation Phase:	0
Date Entered In Computer:	11/14/1990
Spill Record Last Update:	9/30/2004
Spiller Name:	Not reported
Spiller Company:	Not reported
Spiller Address:	Not reported
Spiller City,St,Zip:	ZZ
Spiller Company:	001
Contact Name:	Not reported
Contact Phone:	Not reported
DEC Memo:	Not reported
Remarks:	FAULTY GAUGE, TANK OVERFILL, SUPER & DRIVER DOING CLEAN UP.

Material:

Site ID:	221407
Operable Unit ID:	949350
Operable Unit:	01
Material ID:	432526
Material Code:	0003A
Material Name:	#6 Fuel Oil
Case No.:	Not reported
Material FA:	Petroleum
Quantity:	3
Units:	Gallons
Recovered:	No
Resource Affected:	Not reported

430 WEST 34TH ST/MANH (Continued) **S104495260**

Oxygenate: False

Tank Test:

F78 NNE < 1/8 0.059 mi. 310 ft. **430 W.34TH ST.AKA COVENCION OVERLOCK INC** **NY AST** **U003392409**
430 WEST 34TH ST **NY HIST AST** **N/A**
NEW YORK, NY 10001

Site 9 of 12 in cluster F

Relative: Higher

Actual: 41 ft.

AST:

Region:	STATE
DEC Region:	2
Site Status:	Active
Facility Id:	2-365750
Program Type:	PBS
UTM X:	584693.51506000001
UTM Y:	4511904.0711899996
Expiration Date:	10/15/2017
Site Type:	Apartment Building/Office Building

Affiliation Records:

Site Id:	18588
Affiliation Type:	Facility Owner
Company Name:	CONVENTION OVERLOOK INC
Contact Type:	Not reported
Contact Name:	Not reported
Address1:	430 WEST 34TH STREET
Address2:	Not reported
City:	NEW YORK
State:	NY
Zip Code:	10001
Country Code:	001
Phone:	(212) 244-7318
EMail:	Not reported
Fax Number:	Not reported
Modified By:	NRLOMBAR
Date Last Modified:	1/22/2014

Site Id:	18588
Affiliation Type:	Mail Contact
Company Name:	LAWRENCE PROPERTIES
Contact Type:	Not reported
Contact Name:	JORGE RODRIGUEZ
Address1:	150 WEST 30TH STREET
Address2:	Not reported
City:	NEW YORK
State:	NY
Zip Code:	10001
Country Code:	001
Phone:	(212) 868-8320
EMail:	Not reported
Fax Number:	Not reported
Modified By:	NRLOMBAR
Date Last Modified:	1/22/2014

Site Id: 18588

430 W.34TH ST.AKA COVENCION OVERLOCK INC (Continued) **U003392409**

Affiliation Type:	On-Site Operator
Company Name:	CONVENTION OVERLOOK INC
Contact Type:	Not reported
Contact Name:	GILMORE VIDAL
Address1:	Not reported
Address2:	Not reported
City:	Not reported
State:	NN
Zip Code:	Not reported
Country Code:	001
Phone:	(212) 244-7318
EMail:	Not reported
Fax Number:	Not reported
Modified By:	MSBAPTIS
Date Last Modified:	2/12/2013

Site Id:	18588
Affiliation Type:	Emergency Contact
Company Name:	CONVENTION OVERLOOK INC
Contact Type:	Not reported
Contact Name:	JORGE RODRIGUEZ
Address1:	Not reported
Address2:	Not reported
City:	Not reported
State:	NN
Zip Code:	Not reported
Country Code:	999
Phone:	(212) 868-8320 291
EMail:	Not reported
Fax Number:	Not reported
Modified By:	NRLOMBAR
Date Last Modified:	1/22/2014

Tank Info:

Tank Number:	001
Tank Id:	24528
Material Code:	0003
Common Name of Substance:	#6 Fuel Oil (On-Site Consumption)

Equipment Records:

C00 - Pipe Location - No Piping
F00 - Pipe External Protection - None
G03 - Tank Secondary Containment - Vault (w/o access)
I04 - Overfill - Product Level Gauge (A/G)
A00 - Tank Internal Protection - None
D01 - Pipe Type - Steel/Carbon Steel/Iron
J02 - Dispenser - Suction Dispenser
L09 - Piping Leak Detection - Exempt Suction Piping
B00 - Tank External Protection - None
E00 - Piping Secondary Containment - None
H00 - Tank Leak Detection - None
K00 - Spill Prevention - None

Tank Location:	1
Tank Type:	Steel/Carbon Steel/Iron
Tank Status:	In Service

430 W.34TH ST.AKA COVENCION OVERLOCK INC (Continued) **U003392409**

Pipe Model:	Not reported
Install Date:	09/01/1965
Capacity Gallons:	15000
Tightness Test Method:	NN
Date Test:	Not reported
Next Test Date:	Not reported
Date Tank Closed:	Not reported
Register:	True
Modified By:	NRLOMBAR
Last Modified:	01/22/2014
Material Name:	#4 Fuel Oil (On-Site Consumption)

HIST AST:

PBS Number:	2-365750
SWIS Code:	6201
Operator:	PASQUALE DOWNVEFRIO
Facility Phone:	(212) 244-7318
Facility Addr2:	430 WEST 34TH ST
Facility Type:	APARTMENT BUILDING
Emergency:	ANTON CIRULLI
Emergency Tel:	(212) 868-8320
Old PBSNO:	Not reported
Date Inspected:	Not reported
Inspector:	Not reported
Result of Inspection:	Not reported
Owner Name:	CONVENTION OVERLOOK INC
Owner Address:	430 WEST 34TH STREET
Owner City,St,Zip:	NEW YORK, NY 10001
Federal ID:	Not reported
Owner Tel:	(212) 244-7318
Owner Type:	Corporate/Commercial
Owner Subtype:	Not reported
Mailing Contact:	CONVENTION OVERLOOK INC.
Mailing Name:	LAWRENCE PROPERTIES
Mailing Address:	855 AVENUE OF THE AMERICAS SUITE 200
Mailing Address 2:	Not reported
Mailing City,St,Zip:	NEW YORK, NY 10001
Mailing Telephone:	(212) 868-8320
Owner Mark:	First Owner
Facility Status:	1 - Active PBS facility, i.e. total capacity of the PBS tanks is greater than 1,100 gallons, regardless if Subpart 360-14 tanks exist or not at the facility.
Certification Flag:	False
Certification Date:	06/01/2001
Expiration:	10/15/2002
Renew Flag:	False
Renew Date:	Not reported
Total Capacity:	15000
FAMT:	True
Facility Screen:	No Missing Data
Owner Screen:	No Missing Data
Tank Screen:	Minor Data Missing
Dead Letter:	False
CBS Number:	Not reported
Town or City:	NEW YORK CITY
County Code:	62
Town or City Code:	01

430 W.34TH ST.AKA COVENCION OVERLOCK INC (Continued) **U003392409**

Region:	2
Tank ID:	001
Tank Location:	ABOVEGROUND
Tank Status:	In Service
Install Date:	Not reported
Capacity (Gal):	15000
Product Stored:	NOS 5 OR 6 FUEL OIL
Tank Type:	Steel/carbon steel
Tank Internal:	Not reported
Tank External:	Not reported
Pipe Location:	Not reported
Pipe Type:	STEEL/IRON
Pipe Internal:	Not reported
Pipe External:	Not reported
Tank Containment:	Diking
Leak Detection:	0
Overfill Protection:	4
Dispenser Method:	Suction
Date Tested:	Not reported
Next Test Date:	Not reported
Missing Data for Tank:	Minor Data Missing
Date Closed:	Not reported
Test Method:	Not reported
Deleted:	False
Updated:	False
SPDES Number:	Not reported
Lat/Long:	Not reported

F79 **REAL ESTATE OFFICE** **NY Spills** **S108295331**
North **440 WEST 34TH STREET** **N/A**
< 1/8 **MANHATTAN, NY**
0.059 mi.
312 ft. **Site 10 of 12 in cluster F**

Relative:
Higher

Actual:
40 ft.

SPILLS:

Facility ID:	0608435
Facility Type:	ER
DER Facility ID:	322130
Site ID:	372402
DEC Region:	2
Spill Date:	10/23/2006
Spill Number/Closed Date:	0608435 / 11/1/2006
Spill Cause:	Human Error
Spill Class:	Known release with minimal potential for fire or hazard. DEC Response. Willing Responsible Party. Corrective action taken.
SWIS:	3101
Investigator:	SMSANGES
Referred To:	Not reported
Reported to Dept:	10/23/2006
CID:	408
Water Affected:	Not reported
Spill Source:	Institutional, Educational, Gov., Other
Spill Notifier:	Other
Cleanup Ceased:	Not reported
Cleanup Meets Std:	False
Last Inspection:	Not reported
Recommended Penalty:	False

REAL ESTATE OFFICE (Continued) **S108295331**

UST Trust:	False
Remediation Phase:	0
Date Entered In Computer:	10/23/2006
Spill Record Last Update:	11/1/2006
Spiller Name:	JANISE OLSHAN
Spiller Company:	REAL ESTATE OFFICE
Spiller Address:	440 WEST 34TH STREET
Spiller City,St,Zip:	MANHATTEN, NY
Spiller Company:	001
Contact Name:	JANISE OLSHAN
Contact Phone:	(212) 362-5822
DEC Memo:	Sangesland left a voice mail for Rick Kasten at Stuyvesant Fuel asking if the work has been completed.Rick called back to say Mystic Transportation actually made the spill and then cleaned the site. PTC was on site the next day to do some tank work and Rick asked PTC to inspect the cleanup. PTC said the cleanup was done well
Remarks:	office was on #2 temp. tank and requested that #6 be delivered to the original tank, but the temp. tank was not disconected ; cot yet cleaned;

Material:

Site ID:	372402
Operable Unit ID:	1130144
Operable Unit:	01
Material ID:	2119811
Material Code:	0003A
Material Name:	#6 Fuel Oil
Case No.:	Not reported
Material FA:	Petroleum
Quantity:	20
Units:	Gallons
Recovered:	No
Resource Affected:	Not reported
Oxygenate:	False

Tank Test:

H80 **LOT 1,TAXBLOCK 758** **NY E DESIGNATION** **S108075823**
ENE **432 9 AVENUE** **N/A**
< 1/8 **MANHATTAN, NY 10001**
0.060 mi.
316 ft. **Site 1 of 7 in cluster H**

Relative:
Higher

Actual:
40 ft.

E DESIGNATION:

Tax Lot(s):	1
E-No:	E-137
Effective Date:	1/19/2005
Satisfaction Date:	Not reported
Ceqr Number:	03DCP031M
Ulurp Number:	040499 ZMM, 040507 MMM, 040508 MMM, 040499A ZMM
Zoning Map No:	8b,8c,8d
Description:	Underground Gasoline Storage Tanks* Testing Protocol.
Borough Code:	MN
Community District:	104
Census Tract:	111
Census Block:	1003
School District:	02

LOT 1,TAXBLOCK 758 (Continued) **S108075823**

City Council District:	03
Fire Company:	L021
Health Area:	15
Police Precinct:	014
Zone District 1:	C6-4
Zone District 2:	Not reported
Commercial Overlay1:	Not reported
Commercial Overlay2:	Not reported
Special Purpose District1:	HY
Special Purpose District2:	Not reported
All Components1:	C6-4/HY
All Components2:	Not reported
Split Boundary Indicator:	N
Building Class:	K2
Land Use Category:	05
Number of Easements:	0
Owner, Type of Code:	Not reported
Owner Name:	361 WEST 34TH ST CORP
Lot Area:	000002888
Total Building Floor Area:	00000005776
Commercial Floor Area:	00000005776
Office Floor Area:	00000000000
Retail Floor Area:	00000005776
Garage Floor Area:	00000000000
Storage Floor Area:	00000000000
Factory Floor Area:	00000000000
Other Floor Area:	00000000000
Floor Area,Total Bld Source Code:	7
Number of Buildings:	00001
Number of Floors:	002.00
Residential Units:	00000
Non and Residential Units:	00004
Lot Frontage:	0049.33
Lot Depth:	0058.50
Building Frontage:	0050.00
Building Depth:	0058.00
Proximity Code:	2
Irregular Lot Code:	N
Lot Type:	3
Basement Type Grade:	5
Land Assessed Value:	00000225900
Total Assessed Value:	00000832500
Land Exempt Value:	00000000000
Total Exempt Value:	00000000000
Year Built:	1920
Year Built Code:	E
Year Altered1:	0000
Year Altered2:	0000
Historic District Name:	Not reported
Landmark Name:	Not reported
Built Floor Area Ratio-Far:	0002.00
Maximum Allowable Far:	10.00
Borough Code:	1
Borough Tax Block And Lot:	1007580001
Condominium Number:	00000
Census Tract 2:	0111
X Coordinate:	0985372

LOT 1,TAXBLOCK 758 (Continued) **S108075823**

Y Coordinate:	0213776
Zoning Map:	08D
Sanborn Map:	105N031
Tax Map:	10304
E Designation No:	E-137
Date of RPAD Data:	11/2005
Date of DCAS Data:	01/2006
Date of Zoning Data:	11/2005
Date of Major Property Data:	11/2005
Date of Landmark Data:	12/2005
Date of Base Map Data:	01/2006
Date of Mass Appraisal Data:	11/2005
Date of Political and Adm Data:	08/2005
Pluto-Base Map Indicator:	1
Tax Lot(s):	1
E-No:	E-137
Effective Date:	1/19/2005
Satisfaction Date:	Not reported
Ceqr Number:	03DCP031M
Ulurp Number:	040499 ZMM, 040507 MMM, 040508 MMM, 040499A ZMM
Zoning Map No:	8b,8c,8d
Description:	Window Wall Attenuation & Alternate Ventilation
Borough Code:	MN
Community District:	104
Census Tract:	111
Census Block:	1003
School District:	02
City Council District:	03
Fire Company:	L021
Health Area:	15
Police Precinct:	014
Zone District 1:	C6-4
Zone District 2:	Not reported
Commercial Overlay1:	Not reported
Commercial Overlay2:	Not reported
Special Purpose District1:	HY
Special Purpose District2:	Not reported
All Components1:	C6-4/HY
All Components2:	Not reported
Split Boundary Indicator:	N
Building Class:	K2
Land Use Category:	05
Number of Easements:	0
Owner, Type of Code:	Not reported
Owner Name:	361 WEST 34TH ST CORP
Lot Area:	000002888
Total Building Floor Area:	00000005776
Commercial Floor Area:	00000005776
Office Floor Area:	00000000000
Retail Floor Area:	00000005776
Garage Floor Area:	00000000000
Storage Floor Area:	00000000000
Factory Floor Area:	00000000000
Other Floor Area:	00000000000
Floor Area,Total Bld Source Code:	7
Number of Buildings:	00001

LOT 1,TAXBLOCK 758 (Continued) **S108075823**

Number of Floors:	002.00
Residential Units:	00000
Non and Residential Units:	00004
Lot Frontage:	0049.33
Lot Depth:	0058.50
Building Frontage:	0050.00
Building Depth:	0058.00
Proximity Code:	2
Irregular Lot Code:	N
Lot Type:	3
Basement Type Grade:	5
Land Assessed Value:	00000225900
Total Assessed Value:	00000832500
Land Exempt Value:	00000000000
Total Exempt Value:	00000000000
Year Built:	1920
Year Built Code:	E
Year Altered1:	0000
Year Altered2:	0000
Historic District Name:	Not reported
Landmark Name:	Not reported
Built Floor Area Ratio-Far:	0002.00
Maximum Allowable Far:	10.00
Borough Code:	1
Borough Tax Block And Lot:	1007580001
Condominium Number:	00000
Census Tract 2:	0111
X Coordinate:	0985372
Y Coordinate:	0213776
Zoning Map:	08D
Sanborn Map:	105N031
Tax Map:	10304
E Designation No:	E-137
Date of RPAD Data:	11/2005
Date of DCAS Data:	01/2006
Date of Zoning Data:	11/2005
Date of Major Property Data:	11/2005
Date of Landmark Data:	12/2005
Date of Base Map Data:	01/2006
Date of Mass Appraisal Data:	11/2005
Date of Political and Adm Data:	08/2005
Pluto-Base Map Indicator:	1

F81 **432 W 34TH ST OWNERS CORP** **NY AST** **U003390309**
North **433 WEST 34TH STREET** **NY HIST AST** **N/A**
< 1/8 **NEW YORK, NY 10001**
0.061 mi.
324 ft. **Site 11 of 12 in cluster F**

Relative:
Higher

Actual:
35 ft.

AST:

Region:	STATE
DEC Region:	2
Site Status:	Active
Facility Id:	2-212830
Program Type:	PBS
UTM X:	584693.95374000003
UTM Y:	4511917.3986
Expiration Date:	08/24/2017

432 W 34TH ST OWNERS CORP (Continued) **U003390309**

Site Type: Apartment Building/Office Building

Affiliation Records:

Site Id: 7826
Affiliation Type: Facility Owner
Company Name: 433 WEST 34TH ST. OWNERS CORP % LAWRENCE PROPS
Contact Type: COORD
Contact Name: DONNA WEIBERG
Address1: 150 W 30TH ST, 2ND FL
Address2: Not reported
City: NEW YORK
State: NY
Zip Code: 10001
Country Code: 001
Phone: (212) 868-8320
EMail: Not reported
Fax Number: Not reported
Modified By: MSBAPTIS
Date Last Modified: 8/28/2012

Site Id: 7826
Affiliation Type: Mail Contact
Company Name: LAWRENCE PROPERTIES
Contact Type: Not reported
Contact Name: DONNA WEINBERG
Address1: 150 WEST 30TH STREET
Address2: 2ND FLOOR
City: NEW YORK
State: NY
Zip Code: 10001
Country Code: 001
Phone: (212) 868-8320
EMail: Not reported
Fax Number: Not reported
Modified By: NRLOMBAR
Date Last Modified: 12/18/2007

Site Id: 7826
Affiliation Type: On-Site Operator
Company Name: 433 W 34TH ST. OWNERS CORP.
Contact Type: Not reported
Contact Name: EDDIE RODRIGUEZ
Address1: Not reported
Address2: Not reported
City: Not reported
State: NN
Zip Code: Not reported
Country Code: 001
Phone: (212) 643-2390
EMail: Not reported
Fax Number: Not reported
Modified By: NRLOMBAR
Date Last Modified: 12/18/2007

Site Id: 7826
Affiliation Type: Emergency Contact
Company Name: 433 WEST 34TH ST. OWNERS CORP % LAWRENCE PROPS
Contact Type: Not reported

432 W 34TH ST OWNERS CORP (Continued) **U003390309**

Contact Name:	LAWRENCE PROPERTIES
Address1:	Not reported
Address2:	Not reported
City:	Not reported
State:	NN
Zip Code:	Not reported
Country Code:	999
Phone:	(212) 868-8320
EMail:	Not reported
Fax Number:	Not reported
Modified By:	NRLOMBAR
Date Last Modified:	12/18/2007

Tank Info:

Tank Number:	001
Tank Id:	18795
Material Code:	0003
Common Name of Substance:	#6 Fuel Oil (On-Site Consumption)

Equipment Records:

B01 - Tank External Protection - Painted/Asphalt Coating
F00 - Pipe External Protection - None
G03 - Tank Secondary Containment - Vault (w/o access)
A00 - Tank Internal Protection - None
D01 - Pipe Type - Steel/Carbon Steel/Iron
J02 - Dispenser - Suction Dispenser
L09 - Piping Leak Detection - Exempt Suction Piping
C01 - Pipe Location - Aboveground
H00 - Tank Leak Detection - None
I01 - Overfill - Float Vent Valve

Tank Location:	1
Tank Type:	Steel/Carbon Steel/Iron
Tank Status:	In Service
Pipe Model:	Not reported
Install Date:	02/08/1963
Capacity Gallons:	5000
Tightness Test Method:	NN
Date Test:	Not reported
Next Test Date:	Not reported
Date Tank Closed:	Not reported
Register:	True
Modified By:	KAKYER
Last Modified:	05/30/2007
Material Name:	#6 Fuel Oil (On-Site Consumption)

HIST AST:

PBS Number:	2-212830
SWIS Code:	6201
Operator:	MATTHEW TAODJER
Facility Phone:	(212) 643-2390
Facility Addr2:	433 W 34TH ST
Facility Type:	APARTMENT BUILDING
Emergency:	CITIPROP MGT. CORP.
Emergency Tel:	(212) 206-6000
Old PBSNO:	Not reported

432 W 34TH ST OWNERS CORP (Continued) **U003390309**

Date Inspected:	Not reported
Inspector:	Not reported
Result of Inspection:	Not reported
Owner Name:	432 WEST 34TH STREET OWNERS CORPORATION
Owner Address:	433 WEST 34TH STREET
Owner City,St,Zip:	NEW YORK, NY 10001
Federal ID:	Not reported
Owner Tel:	(212) 206-6000
Owner Type:	Corporate/Commercial
Owner Subtype:	Not reported
Mailing Contact:	Not reported
Mailing Name:	CITIPROP MANAGEMENT CORPORATION
Mailing Address:	55 5TH AVENUE
Mailing Address 2:	Not reported
Mailing City,St,Zip:	NEW YORK, NY 10001
Mailing Telephone:	(212) 206-6000
Owner Mark:	First Owner
Facility Status:	1 - Active PBS facility, i.e. total capacity of the PBS tanks is greater than 1,100 gallons, regardless if Subpart 360-14 tanks exist or not at the facility.
Certification Flag:	False
Certification Date:	08/07/1997
Expiration:	08/24/2002
Renew Flag:	False
Renew Date:	Not reported
Total Capacity:	5000
FAMT:	True
Facility Screen:	No Missing Data
Owner Screen:	No Missing Data
Tank Screen:	No Missing Data
Dead Letter:	False
CBS Number:	Not reported
Town or City:	NEW YORK CITY
County Code:	62
Town or City Code:	01
Region:	2

Tank ID:	001
Tank Location:	ABOVEGROUND
Tank Status:	In Service
Install Date:	Not reported
Capacity (Gal):	5000
Product Stored:	NOS 5 OR 6 FUEL OIL
Tank Type:	Steel/carbon steel
Tank Internal:	0
Tank External:	01
Pipe Location:	Aboveground
Pipe Type:	STEEL/IRON
Pipe Internal:	None
Pipe External:	00
Tank Containment:	Diking
Leak Detection:	00
Overfill Protection:	01
Dispenser Method:	Suction
Date Tested:	Not reported
Next Test Date:	Not reported
Missing Data for Tank:	No Missing Data

432 W 34TH ST OWNERS CORP (Continued) **U003390309**

Date Closed:	Not reported
Test Method:	Not reported
Deleted:	False
Updated:	True
SPDES Number:	Not reported
Lat/Long:	Not reported

I82
South
< 1/8
0.062 mi.
327 ft.

EASTMAN KODAK **RCRA NonGen / NLR** **1005444333**
360 W 31ST ST 2ND FL **NY MANIFEST** **NYR000106542**
NEW YORK, NY 10001

Site 1 of 10 in cluster I

Relative:
Higher

Actual:
37 ft.

RCRA NonGen / NLR:

Date form received by agency:	01/01/2007
Facility name:	EASTMAN KODAK
Facility address:	360 W 31ST ST 2ND FL NEW YORK, NY 100012727
EPA ID:	NYR000106542
Mailing address:	W 31ST ST 2ND FL NEW YORK, NY 100012727
Contact:	RICHARD CARLSON
Contact address:	W 31ST ST 2ND FL NEW YORK, NY 100012727
Contact country:	US
Contact telephone:	(212) 631-3462
Contact email:	Not reported
EPA Region:	02
Land type:	Private
Classification:	Non-Generator
Description:	Handler: Non-Generators do not presently generate hazardous waste

Owner/Operator Summary:

Owner/operator name:	EASTMAN KODAK CO
Owner/operator address:	343 STATE ST ROCHESTER, NY 14650
Owner/operator country:	US
Owner/operator telephone:	(585) 724-6898
Legal status:	Private
Owner/Operator Type:	Owner
Owner/Op start date:	01/01/2001
Owner/Op end date:	Not reported

Owner/operator name:	EASTMAN KODAK CO
Owner/operator address:	343 STATE ST ROCHESTER, NY 14650
Owner/operator country:	US
Owner/operator telephone:	(585) 724-6898
Legal status:	Private
Owner/Operator Type:	Operator
Owner/Op start date:	01/01/2001
Owner/Op end date:	Not reported

Handler Activities Summary:

U.S. importer of hazardous waste:	No
Mixed waste (haz. and radioactive):	No
Recycler of hazardous waste:	No

EASTMAN KODAK (Continued) **1005444333**

Transporter of hazardous waste: No
Treater, storer or disposer of HW: No
Underground injection activity: No
On-site burner exemption: No
Furnace exemption: No
Used oil fuel burner: No
Used oil processor: No
User oil refiner: No
Used oil fuel marketer to burner: No
Used oil Specification marketer: No
Used oil transfer facility: No
Used oil transporter: No

Historical Generators:
Date form received by agency: 01/01/2006
Site name: EASTMAN KODAK
Classification: Not a generator, verified

Date form received by agency: 05/24/2002
Site name: EASTMAN KODAK
Classification: Small Quantity Generator

Hazardous Waste Summary:
Waste code: D003
Waste name: A MATERIAL IS CONSIDERED TO BE A REACTIVE HAZARDOUS WASTE IF IT IS NORMALLY UNSTABLE, REACTS VIOLENTLY WITH WATER, GENERATES TOXIC GASES WHEN EXPOSED TO WATER OR CORROSIVE MATERIALS, OR IF IT IS CAPABLE OF DETONATION OR EXPLOSION WHEN EXPOSED TO HEAT OR A FLAME. ONE EXAMPLE OF SUCH WASTE WOULD BY WASTE GUNPOWDER.

Waste code: D011
Waste name: SILVER

Facility Has Received Notices of Violations:
Regulation violated: Not reported
Area of violation: Listing - General
Date violation determined: 05/31/2012
Date achieved compliance: Not reported
Violation lead agency: State
Enforcement action: WRITTEN INFORMAL
Enforcement action date: 08/24/2012
Enf. disposition status: Not reported
Enf. disp. status date: Not reported
Enforcement lead agency: State
Proposed penalty amount: Not reported
Final penalty amount: Not reported
Paid penalty amount: Not reported

Evaluation Action Summary:
Evaluation date: 05/31/2012
Evaluation: COMPLIANCE EVALUATION INSPECTION ON-SITE
Area of violation: Listing - General
Date achieved compliance: Not reported
Evaluation lead agency: State

EASTMAN KODAK (Continued) **1005444333**

NY MANIFEST:

EPA ID:	NYR000106542
Country:	USA

Mailing Info:

Name:	EASTMAN KODAK
Contact:	JOHN LUCENTE
Address:	360 W 31ST ST 2ND FL
City/State/Zip:	NEW YORK, NY 10001
Country:	USA
Phone:	212-631-3462

Manifest:

Document ID:	MDC0831621
Manifest Status:	Not reported
Trans1 State ID:	Not reported
Trans2 State ID:	HWH142000
Generator Ship Date:	06/07/2002
Trans1 Recv Date:	06/07/2002
Trans2 Recv Date:	06/19/2002
TSD Site Recv Date:	06/20/2002
Part A Recv Date:	Not reported
Part B Recv Date:	Not reported
Generator EPA ID:	NYR000106542
Trans1 EPA ID:	SCR000075150
Trans2 EPA ID:	NJD095038998
TSDF ID:	MDD980554653
Waste Code:	D001 - NON-LISTED IGNITABLE WASTES
Quantity:	00001
Units:	P - Pounds
Number of Containers:	001
Container Type:	DF - Fiberboard or plastic drums (glass)
Handling Method:	B Incineration, heat recovery, burning.
Specific Gravity:	01.00
Waste Code:	D002 - NON-LISTED CORROSIVE WASTES
Quantity:	00010
Units:	P - Pounds
Number of Containers:	001
Container Type:	DF - Fiberboard or plastic drums (glass)
Handling Method:	B Incineration, heat recovery, burning.
Specific Gravity:	01.00
Waste Code:	D002 - NON-LISTED CORROSIVE WASTES
Quantity:	00010
Units:	P - Pounds
Number of Containers:	001
Container Type:	DF - Fiberboard or plastic drums (glass)
Handling Method:	B Incineration, heat recovery, burning.
Specific Gravity:	01.00
Year:	2002

Document ID:	MDC0831621
Manifest Status:	Not reported
Trans1 State ID:	Not reported
Trans2 State ID:	HWH142000
Generator Ship Date:	06/07/2002

EASTMAN KODAK (Continued) **1005444333**

Trans1 Recv Date:	06/07/2002
Trans2 Recv Date:	06/19/2002
TSD Site Recv Date:	06/20/2002
Part A Recv Date:	Not reported
Part B Recv Date:	Not reported
Generator EPA ID:	NYR000106542
Trans1 EPA ID:	SCR000075150
Trans2 EPA ID:	NJD095038998
TSDF ID:	MDD980554653
Waste Code:	D001 - NON-LISTED IGNITABLE WASTES
Quantity:	00009
Units:	G - Gallons (liquids only)* (8.3 pounds)
Number of Containers:	001
Container Type:	DM - Metal drums, barrels
Handling Method:	B Incineration, heat recovery, burning.
Specific Gravity:	01.00
Waste Code:	D001 - NON-LISTED IGNITABLE WASTES
Quantity:	00050
Units:	P - Pounds
Number of Containers:	001
Container Type:	DF - Fiberboard or plastic drums (glass)
Handling Method:	B Incineration, heat recovery, burning.
Specific Gravity:	01.00
Waste Code:	D001 - NON-LISTED IGNITABLE WASTES
Quantity:	00009
Units:	P - Pounds
Number of Containers:	001
Container Type:	DF - Fiberboard or plastic drums (glass)
Handling Method:	B Incineration, heat recovery, burning.
Specific Gravity:	01.00
Waste Code:	D003 - NON-LISTED REACTIVE WASTES
Quantity:	00001
Units:	P - Pounds
Number of Containers:	001
Container Type:	DF - Fiberboard or plastic drums (glass)
Handling Method:	B Incineration, heat recovery, burning.
Specific Gravity:	01.00
Year:	2002

I83 **360 WEST 31ST STREET** **NY AST** **U003397322**
South **21 PENN PLAZA** **NY HIST AST** **N/A**
< 1/8 **NEW YORK, NY 10001**
0.062 mi.
327 ft. **Site 2 of 10 in cluster I**

Relative:
Higher

Actual:
37 ft.

AST:

Region:	STATE
DEC Region:	2
Site Status:	Active
Facility Id:	2-603643
Program Type:	PBS
UTM X:	584740.03858000005
UTM Y:	4511601.0748399999
Expiration Date:	10/06/2016
Site Type:	Apartment Building/Office Building

Affiliation Records:

Site Id:	25551

360 WEST 31ST STREET (Continued) **U003397322**

Affiliation Type:	Mail Contact
Company Name:	360 W 31ST STREET PROPERTY INVESTER II
Contact Type:	Not reported
Contact Name:	Not reported
Address1:	7 PENN PLAZA, STE 618
Address2:	Not reported
City:	NY
State:	NY
Zip Code:	10001
Country Code:	001
Phone:	(212) 947-5157
EMail:	CHRISTOPHER.MAY@SLGREEN.COM
Fax Number:	Not reported
Modified By:	MSBAPTIS
Date Last Modified:	9/10/2014

Site Id:	25551
Affiliation Type:	On-Site Operator
Company Name:	GHG REALTY CO., INC
Contact Type:	Not reported
Contact Name:	GHG REALTY CO., INC.
Address1:	Not reported
Address2:	Not reported
City:	Not reported
State:	NN
Zip Code:	Not reported
Country Code:	001
Phone:	(212) 947-5157
EMail:	Not reported
Fax Number:	Not reported
Modified By:	KXTANG
Date Last Modified:	1/6/2005

Site Id:	25551
Affiliation Type:	Emergency Contact
Company Name:	GHG REALTY CO., INC.
Contact Type:	Not reported
Contact Name:	GHG REALTY CO., INC.
Address1:	Not reported
Address2:	Not reported
City:	Not reported
State:	NN
Zip Code:	Not reported
Country Code:	999
Phone:	(212) 947-5157
EMail:	Not reported
Fax Number:	Not reported
Modified By:	KXTANG
Date Last Modified:	1/6/2005

Site Id:	25551
Affiliation Type:	Facility Owner
Company Name:	360 W 31ST STREET PROPERTY INVESTER II
Contact Type:	PROPERY MGR
Contact Name:	360 W 31ST STREET PROPERTY INVESTER II
Address1:	7 PENN PLAZA, STE 618
Address2:	Not reported

360 WEST 31ST STREET (Continued) **U003397322**

City:	NY
State:	NY
Zip Code:	10001
Country Code:	001
Phone:	(212) 279-7600
EMail:	Not reported
Fax Number:	Not reported
Modified By:	MSBAPTIS
Date Last Modified:	9/10/2014

Tank Info:

Tank Number:	001
Tank Id:	55035
Material Code:	0003
Common Name of Substance:	#6 Fuel Oil (On-Site Consumption)

Equipment Records:

L00 - Piping Leak Detection - None
A00 - Tank Internal Protection - None
D01 - Pipe Type - Steel/Carbon Steel/Iron
G00 - Tank Secondary Containment - None
I05 - Overfill - Vent Whistle
J02 - Dispenser - Suction Dispenser
B00 - Tank External Protection - None
C01 - Pipe Location - Aboveground
E00 - Piping Secondary Containment - None
F01 - Pipe External Protection - Painted/Asphalt Coating
H00 - Tank Leak Detection - None
K00 - Spill Prevention - None

Tank Location:	2
Tank Type:	Steel Tank in Concrete
Tank Status:	In Service
Pipe Model:	Not reported
Install Date:	07/01/1983
Capacity Gallons:	5000
Tightness Test Method:	NN
Date Test:	Not reported
Next Test Date:	Not reported
Date Tank Closed:	Not reported
Register:	True
Modified By:	MSBAPTIS
Last Modified:	09/10/2014
Material Name:	#6 Fuel Oil (On-Site Consumption)

Tank Number:	002
Tank Id:	55036
Material Code:	0003
Common Name of Substance:	#6 Fuel Oil (On-Site Consumption)

Equipment Records:

L00 - Piping Leak Detection - None
B00 - Tank External Protection - None
C01 - Pipe Location - Aboveground
E00 - Piping Secondary Containment - None

360 WEST 31ST STREET (Continued) **U003397322**

F01 - Pipe External Protection - Painted/Asphalt Coating
H00 - Tank Leak Detection - None
K00 - Spill Prevention - None
A00 - Tank Internal Protection - None
D01 - Pipe Type - Steel/Carbon Steel/Iron
G00 - Tank Secondary Containment - None
I05 - Overfill - Vent Whistle
J02 - Dispenser - Suction Dispenser

Tank Location:	2
Tank Type:	Steel Tank in Concrete
Tank Status:	In Service
Pipe Model:	Not reported
Install Date:	07/01/1983
Capacity Gallons:	7500
Tightness Test Method:	NN
Date Test:	Not reported
Next Test Date:	Not reported
Date Tank Closed:	Not reported
Register:	True
Modified By:	MSBAPTIS
Last Modified:	09/10/2014
Material Name:	#6 Fuel Oil (On-Site Consumption)

HIST AST:

PBS Number:	2-603643
SWIS Code:	6201
Operator:	GHG REALTY CO., INC.
Facility Phone:	(212) 947-5157
Facility Addr2:	21 PENN PLAZA
Facility Type:	Not reported
Emergency:	GHG REALTY CO., INC.
Emergency Tel:	(212) 947-5157
Old PBSNO:	Not reported
Date Inspected:	Not reported
Inspector:	Not reported
Result of Inspection:	Not reported
Owner Name:	GHG REALTY CO., INC.
Owner Address:	21 PENN PLAZA
Owner City,St,Zip:	NEW YORK, NY 10001
Federal ID:	Not reported
Owner Tel:	(212) 947-5157
Owner Type:	Corporate/Commercial
Owner Subtype:	Not reported
Mailing Contact:	SONA M. OLSON
Mailing Name:	S.L. GREEN MANAGEMENT
Mailing Address:	70 WEST 36TH STREET
Mailing Address 2:	Not reported
Mailing City,St,Zip:	NEW YORK, NY 10018
Mailing Telephone:	(212) 594-2700
Owner Mark:	First Owner
Facility Status:	1 - Active PBS facility, i.e. total capacity of the PBS tanks is greater than 1,100 gallons, regardless if Subpart 360-14 tanks exist or not at the facility.
Certification Flag:	False
Certification Date:	10/29/1998
Expiration:	09/08/2003
Renew Flag:	False

360 WEST 31ST STREET (Continued) **U003397322**

Renew Date:	Not reported
Total Capacity:	12500
FAMT:	True
Facility Screen:	Minor Data Missing
Owner Screen:	Minor Data Missing
Tank Screen:	No Missing Data
Dead Letter:	False
CBS Number:	Not reported
Town or City:	NEW YORK CITY
County Code:	62
Town or City Code:	01
Region:	2

Tank ID:	001
Tank Location:	ABOVEGROUND ON SADDLES LEGS, STILTS, RACK, OR CRADLE
Tank Status:	In Service
Install Date:	Not reported
Capacity (Gal):	5000
Product Stored:	NOS 5 OR 6 FUEL OIL
Tank Type:	Steel/carbon steel
Tank Internal:	0
Tank External:	00
Pipe Location:	Aboveground
Pipe Type:	STEEL/IRON
Pipe Internal:	None
Pipe External:	00
Tank Containment:	None
Leak Detection:	00
Overfill Protection:	04
Dispenser Method:	Suction
Date Tested:	Not reported
Next Test Date:	Not reported
Missing Data for Tank:	No Missing Data
Date Closed:	Not reported
Test Method:	Not reported
Deleted:	False
Updated:	True
SPDES Number:	Not reported
Lat/Long:	Not reported

Tank ID:	002
Tank Location:	ABOVEGROUND ON SADDLES LEGS, STILTS, RACK, OR CRADLE
Tank Status:	In Service
Install Date:	Not reported
Capacity (Gal):	7500
Product Stored:	NOS 5 OR 6 FUEL OIL
Tank Type:	Steel/carbon steel
Tank Internal:	0
Tank External:	00
Pipe Location:	Aboveground
Pipe Type:	STEEL/IRON
Pipe Internal:	None
Pipe External:	00
Tank Containment:	None
Leak Detection:	00
Overfill Protection:	04

360 WEST 31ST STREET (Continued) **U003397322**

Dispenser Method:	Suction
Date Tested:	Not reported
Next Test Date:	Not reported
Missing Data for Tank:	No Missing Data
Date Closed:	Not reported
Test Method:	Not reported
Deleted:	False
Updated:	True
SPDES Number:	Not reported
Lat/Long:	Not reported

I84
South
< 1/8
0.062 mi.
327 ft.

21 PENN PLAZA
360 W 31ST ST
NEW YORK, NY 10001

RCRA-CESQG **1000994305**
FINDS **NYD980760540**
NY MANIFEST
NJ MANIFEST

Site 3 of 10 in cluster I

Relative:
Higher

Actual:
37 ft.

RCRA-CESQG:

Date form received by agency:	01/01/2007
Facility name:	21 PENN PLAZA
Facility address:	360 W 31ST ST NEW YORK, NY 10001
EPA ID:	NYD980760540
Mailing address:	W 31ST ST NEW YORK, NY 10001
Contact:	RON DAMATO
Contact address:	W 31ST ST NEW YORK, NY 10001
Contact country:	US
Contact telephone:	(212) 947-5151
Contact email:	RDAMATO@GITTUN.COM
EPA Region:	02
Classification:	Conditionally Exempt Small Quantity Generator
Description:	Handler: generates 100 kg or less of hazardous waste per calendar month, and accumulates 1000 kg or less of hazardous waste at any time; or generates 1 kg or less of acutely hazardous waste per calendar month, and accumulates at any time: 1 kg or less of acutely hazardous waste; or 100 kg or less of any residue or contaminated soil, waste or other debris resulting from the cleanup of a spill, into or on any land or water, of acutely hazardous waste; or generates 100 kg or less of any residue or contaminated soil, waste or other debris resulting from the cleanup of a spill, into or on any land or water, of acutely hazardous waste during any calendar month, and accumulates at any time: 1 kg or less of acutely hazardous waste; or 100 kg or less of any residue or contaminated soil, waste or other debris resulting from the cleanup of a spill, into or on any land or water, of acutely hazardous waste

Owner/Operator Summary:

Owner/operator name:	GHG REALTY
Owner/operator address:	Not reported Not reported
Owner/operator country:	US
Owner/operator telephone:	Not reported
Legal status:	Private
Owner/Operator Type:	Owner
Owner/Op start date:	01/01/1980

21 PENN PLAZA (Continued) **1000994305**

Owner/Op end date: Not reported

Owner/operator name: G H G REALTY CO INC
Owner/operator address: 360 W 31ST ST
NEW YORK, NY 10001
Owner/operator country: US
Owner/operator telephone: (212) 947-5157
Legal status: Private
Owner/Operator Type: Owner
Owner/Op start date: Not reported
Owner/Op end date: Not reported

Handler Activities Summary:
U.S. importer of hazardous waste: No
Mixed waste (haz. and radioactive): No
Recycler of hazardous waste: No
Transporter of hazardous waste: No
Treater, storer or disposer of HW: No
Underground injection activity: No
On-site burner exemption: No
Furnace exemption: No
Used oil fuel burner: No
Used oil processor: No
User oil refiner: No
Used oil fuel marketer to burner: No
Used oil Specification marketer: No
Used oil transfer facility: No
Used oil transporter: No

Historical Generators:
Date form received by agency: 07/21/2006
Site name: 21 PENN PLAZA
Classification: Conditionally Exempt Small Quantity Generator

Date form received by agency: 07/20/2006
Site name: 21 PENN PLAZA
Classification: Conditionally Exempt Small Quantity Generator

Date form received by agency: 03/02/1995
Site name: G H G REALTY CO INC
Classification: Not a generator, verified

Date form received by agency: 02/07/1995
Site name: G H G REALTY CO INC
Classification: Small Quantity Generator

Hazardous Waste Summary:
Waste code: NONE
Waste name: None

Waste code: D000
Waste name: Not Defined

Waste code: D001
Waste name: IGNITABLE HAZARDOUS WASTES ARE THOSE WASTES WHICH HAVE A FLASHPOINT OF LESS THAN 140 DEGREES FAHRENHEIT AS DETERMINED BY A PENSKY-MARTENS

21 PENN PLAZA (Continued) **1000994305**

CLOSED CUP FLASH POINT TESTER. ANOTHER METHOD OF DETERMINING THE FLASH POINT OF A WASTE IS TO REVIEW THE MATERIAL SAFETY DATA SHEET, WHICH CAN BE OBTAINED FROM THE MANUFACTURER OR DISTRIBUTOR OF THE MATERIAL. LACQUER THINNER IS AN EXAMPLE OF A COMMONLY USED SOLVENT WHICH WOULD BE CONSIDERED AS IGNITABLE HAZARDOUS WASTE.

Waste code: F002
Waste name: THE FOLLOWING SPENT HALOGENATED SOLVENTS: TETRACHLOROETHYLENE, METHYLENE CHLORIDE, TRICHLOROETHYLENE, 1,1,1-TRICHLOROETHANE, CHLOROBENZENE, 1,1,2-TRICHLORO-1,2,2-TRIFLUOROETHANE, ORTHO-DICHLOROBENZENE, TRICHLOROFLUOROMETHANE, AND 1,1,2-TRICHLOROETHANE; ALL SPENT SOLVENT MIXTURES/BLENDS CONTAINING, BEFORE USE, A TOTAL OF TEN PERCENT OR MORE (BY VOLUME) OF ONE OR MORE OF THE ABOVE HALOGENATED SOLVENTS OR THOSE LISTED IN F001, F004, OR F005, AND STILL BOTTOMS FROM THE RECOVERY OF THESE SPENT SOLVENTS AND SPENT SOLVENT MIXTURES.

Waste code: D001
Waste name: IGNITABLE HAZARDOUS WASTES ARE THOSE WASTES WHICH HAVE A FLASHPOINT OF LESS THAN 140 DEGREES FAHRENHEIT AS DETERMINED BY A PENSKY-MARTENS CLOSED CUP FLASH POINT TESTER. ANOTHER METHOD OF DETERMINING THE FLASH POINT OF A WASTE IS TO REVIEW THE MATERIAL SAFETY DATA SHEET, WHICH CAN BE OBTAINED FROM THE MANUFACTURER OR DISTRIBUTOR OF THE MATERIAL. LACQUER THINNER IS AN EXAMPLE OF A COMMONLY USED SOLVENT WHICH WOULD BE CONSIDERED AS IGNITABLE HAZARDOUS WASTE.

Waste code: D002
Waste name: A WASTE WHICH HAS A PH OF LESS THAN 2 OR GREATER THAN 12.5 IS CONSIDERED TO BE A CORROSIVE HAZARDOUS WASTE. SODIUM HYDROXIDE, A CAUSTIC SOLUTION WITH A HIGH PH, IS OFTEN USED BY INDUSTRIES TO CLEAN OR DEGREASE PARTS. HYDROCHLORIC ACID, A SOLUTION WITH A LOW PH, IS USED BY MANY INDUSTRIES TO CLEAN METAL PARTS PRIOR TO PAINTING. WHEN THESE CAUSTIC OR ACID SOLUTIONS BECOME CONTAMINATED AND MUST BE DISPOSED, THE WASTE WOULD BE A CORROSIVE HAZARDOUS WASTE.

Waste code: D006
Waste name: CADMIUM

Waste code: D008
Waste name: LEAD

Waste code: D018
Waste name: BENZENE

Waste code: F003
Waste name: THE FOLLOWING SPENT NON-HALOGENATED SOLVENTS: XYLENE, ACETONE, ETHYL ACETATE, ETHYL BENZENE, ETHYL ETHER, METHYL ISOBUTYL KETONE, N-BUTYL ALCOHOL, CYCLOHEXANONE, AND METHANOL; ALL SPENT SOLVENT MIXTURES/BLENDS CONTAINING, BEFORE USE, ONLY THE ABOVE SPENT NON-HALOGENATED SOLVENTS; AND ALL SPENT SOLVENT MIXTURES/BLENDS CONTAINING, BEFORE USE, ONE OR MORE OF THE ABOVE NON-HALOGENATED SOLVENTS, AND, A TOTAL OF TEN PERCENT OR MORE (BY VOLUME) OF ONE OR MORE OF THOSE SOLVENTS LISTED IN F001, F002, F004, AND F005, AND STILL BOTTOMS FROM THE RECOVERY OF THESE SPENT SOLVENTS AND SPENT SOLVENT MIXTURES.

Waste code: P022

21 PENN PLAZA (Continued) **1000994305**

Waste name: CARBON DISULFIDE

Waste code: U019
Waste name: BENZENE (I,T)

Waste code: U044
Waste name: CHLOROFORM

Waste code: U117
Waste name: ETHANE, 1,1'-OXYBIS-(I)

Waste code: U122
Waste name: FORMALDEHYDE

Waste code: U154
Waste name: METHANOL (I)

Waste code: U170
Waste name: P-NITROPHENOL

Waste code: U211
Waste name: CARBON TETRACHLORIDE

Waste code: U220
Waste name: BENZENE, METHYL-

Waste code: U239
Waste name: BENZENE, DIMETHYL- (I,T)

Violation Status: No violations found

FINDS:

Registry ID: 110004390221

Environmental Interest/Information System
RCRAInfo is a national information system that supports the Resource Conservation and Recovery Act (RCRA) program through the tracking of events and activities related to facilities that generate, transport, and treat, store, or dispose of hazardous waste. RCRAInfo allows RCRA program staff to track the notification, permit, compliance, and corrective action activities required under RCRA.

NY MANIFEST:
EPA ID: NYD980760540
Country: USA

Mailing Info:
Name: GHG REALTY CO INC/HELMSLEY SPEARS INC
Contact: JACK VITALE
Address: 360 WEST 31ST STREET
City/State/Zip: NEW YORK, NY 10001
Country: USA
Phone: 212-947-5157

Manifest:

21 PENN PLAZA (Continued) **1000994305**

Document ID:	NYB6711426
Manifest Status:	Completed copy
Trans1 State ID:	PD9938
Trans2 State ID:	Not reported
Generator Ship Date:	03/23/1995
Trans1 Recv Date:	03/23/1995
Trans2 Recv Date:	/ /
TSD Site Recv Date:	03/23/1995
Part A Recv Date:	04/10/1995
Part B Recv Date:	04/03/1995
Generator EPA ID:	NYD980760540
Trans1 EPA ID:	NYD082785429
Trans2 EPA ID:	Not reported
TSDF ID:	NYD082785429
Waste Code:	F002 - HALO SOLV + STILL BOTTOMS FM REC OF SOLV
Quantity:	00220
Units:	G - Gallons (liquids only)* (8.3 pounds)
Number of Containers:	006
Container Type:	DM - Metal drums, barrels
Handling Method:	B Incineration, heat recovery, burning.
Specific Gravity:	080
Year:	1995

Document ID:	NJA5345817
Manifest Status:	Not reported
Trans1 State ID:	NJ0000027193
Trans2 State ID:	Not reported
Generator Ship Date:	08/23/2006
Trans1 Recv Date:	08/23/2006
Trans2 Recv Date:	Not reported
TSD Site Recv Date:	08/23/2006
Part A Recv Date:	Not reported
Part B Recv Date:	Not reported
Generator EPA ID:	NYD980760540
Trans1 EPA ID:	S5811
Trans2 EPA ID:	Not reported
TSDF ID:	NJD002200046
Waste Code:	D002 - NON-LISTED CORROSIVE WASTES
Quantity:	00055
Units:	G - Gallons (liquids only)* (8.3 pounds)
Number of Containers:	001
Container Type:	DM - Metal drums, barrels
Handling Method:	T Chemical, physical, or biological treatment.
Specific Gravity:	01.00
Waste Code:	D002 - NON-LISTED CORROSIVE WASTES
Quantity:	00055
Units:	G - Gallons (liquids only)* (8.3 pounds)
Number of Containers:	001
Container Type:	DM - Metal drums, barrels
Handling Method:	T Chemical, physical, or biological treatment.
Specific Gravity:	01.00
Waste Code:	D002 - NON-LISTED CORROSIVE WASTES
Quantity:	00005
Units:	G - Gallons (liquids only)* (8.3 pounds)
Number of Containers:	001
Container Type:	DM - Metal drums, barrels

21 PENN PLAZA (Continued) **1000994305**

Handling Method:	T Chemical, physical, or biological treatment.
Specific Gravity:	01.00
Waste Code:	D002 - NON-LISTED CORROSIVE WASTES
Quantity:	00055
Units:	G - Gallons (liquids only)* (8.3 pounds)
Number of Containers:	001
Container Type:	DM - Metal drums, barrels
Handling Method:	T Chemical, physical, or biological treatment.
Specific Gravity:	01.00
Year:	2006

Document ID:	NJA5345817
Manifest Status:	Not reported
Trans1 State ID:	NJ0000027193
Trans2 State ID:	Not reported
Generator Ship Date:	08/23/2006
Trans1 Recv Date:	08/23/2006
Trans2 Recv Date:	Not reported
TSD Site Recv Date:	08/23/2006
Part A Recv Date:	Not reported
Part B Recv Date:	Not reported
Generator EPA ID:	NYD980760540
Trans1 EPA ID:	S5811
Trans2 EPA ID:	Not reported
TSDF ID:	NJD002200046
Waste Code:	D002 - NON-LISTED CORROSIVE WASTES
Quantity:	00015
Units:	G - Gallons (liquids only)* (8.3 pounds)
Number of Containers:	001
Container Type:	DM - Metal drums, barrels
Handling Method:	T Chemical, physical, or biological treatment.
Specific Gravity:	01.00
Year:	2006

NJ MANIFEST:

EPA Id:	NYD980760540
Mail Address:	360 W 31ST ST
Mail City/State/Zip:	NEW YORK 10001
Facility Phone:	2129475157
Emergency Phone:	Not reported
Contact:	YASMIN OSORIO
Comments:	Not reported
SIC Code:	Not reported
County:	00
Municipal:	00
Previous EPA Id:	Not reported
Gen Flag:	X
Trans Flag:	Not reported
TSDF Flag:	Not reported
Name Change:	Not reported
Date Change:	Not reported

Manifest:

Manifest Number:	NJA5345817
EPA ID:	NYD980760540
Date Shipped:	08/23/2006

21 PENN PLAZA (Continued) **1000994305**

TSDF EPA ID:	NJD002200046
Transporter EPA ID:	NJ0000027193
Transporter 2 EPA ID:	Not reported
Transporter 3 EPA ID:	Not reported
Transporter 4 EPA ID:	Not reported
Transporter 5 EPA ID:	Not reported
Transporter 6 EPA ID:	Not reported
Transporter 7 EPA ID:	Not reported
Transporter 8 EPA ID:	Not reported
Transporter 10 EPA ID:	Not reported
Date Trans1 Transported Waste:	08/23/2006
Date Trans2 Transported Waste:	Not reported
Date Trans3 Transported Waste:	Not reported
Date Trans4 Transported Waste:	Not reported
Date Trans5 Transported Waste:	Not reported
Date Trans6 Transported Waste:	Not reported
Date Trans7 Transported Waste:	Not reported
Date Trans8 Transported Waste:	Not reported
Date Trans9 Transported Waste:	Not reported
Date Trans10 Transported Waste:	Not reported
Date TSDF Received Waste:	08/23/2006
TSDF EPA Facility Name:	Not reported
QTY Units:	Not reported
Transporter SEQ ID:	Not reported
Transporter-1 Date:	Not reported
Waste SEQ ID:	Not reported
Waste Type Code 2:	Not reported
Waste Type Code 3:	Not reported
Waste Type Code 4:	Not reported
Waste Type Code 5:	Not reported
Waste Type Code 6:	Not reported
Date Accepted:	Not reported
Manifest Discrepancy Type:	Not reported
Data Entry Number:	10160621
Was Load Rejected:	NEW YORK 10001
Reason Load Was Rejected:	Not reported

G85 **396 10TH AVE** **NY Spills** **S105056937**
NW **396 10TH AVE** **N/A**
< 1/8 **MANHATTAN, NY**
0.065 mi.
341 ft. **Site 8 of 53 in cluster G**

Relative:
Higher

Actual:
30 ft.

SPILLS:

Facility ID:	0101080
Facility Type:	ER
DER Facility ID:	211513
Site ID:	258438
DEC Region:	2
Spill Date:	4/27/2001
Spill Number/Closed Date:	0101080 / 8/22/2001
Spill Cause:	Unknown
Spill Class:	Known release with minimal potential for fire or hazard. DEC Response. Willing Responsible Party. Corrective action taken.
SWIS:	3101
Investigator:	JHOCONNE

396 10TH AVE (Continued) **S105056937**

Referred To:	Not reported
Reported to Dept:	4/27/2001
CID:	196
Water Affected:	Not reported
Spill Source:	Unknown
Spill Notifier:	Affected Persons
Cleanup Ceased:	Not reported
Cleanup Meets Std:	False
Last Inspection:	Not reported
Recommended Penalty:	False
UST Trust:	False
Remediation Phase:	0
Date Entered In Computer:	4/27/2001
Spill Record Last Update:	9/30/2002
Spiller Name:	Not reported
Spiller Company:	UNKNOWN
Spiller Address:	Not reported
Spiller City,St,Zip:	NY
Spiller Company:	999
Contact Name:	RIHCARD ROACH
Contact Phone:	(212) 580-6763
DEC Memo:	Prior to Sept, 2004 data translation this spill Lead_DEC Field was "O'CONNELL"CON ED E2MIS REPORT 4-27-01Found 4gals. of an unknown oil & 60gals of water in MH-43452. Maintanance reported that he was unaware that he should have called in the incident when it was discovered. A sample was taken. No environmental impact. Sewer connection not verified. Cleanup will commence as soon as tanker and crew can be dispatched.LSN 01-05242 Aroclor 1242 <1.0ppm 1254 <1.0ppm 1248 <1.0ppm 1260 <1.0ppm5-01-01 1420hrs.UG supervisor reports that on 5-01-01 1400hrs. cleanup was completed and tag was removed. 1300gals. of oil and water mixture was pumped out and structure was double washed with slix.
Remarks:	caller states 4 gallons of unknown oil on 60 gallons of water in manhold 43452 spill no in process of clean up as of yet.con ed ref number 136699.

Material:

Site ID:	258438
Operable Unit ID:	837982
Operable Unit:	01
Material ID:	536785
Material Code:	9999
Material Name:	Other -
Case No.:	Not reported
Material FA:	Other
Quantity:	4
Units:	Gallons
Recovered:	No
Resource Affected:	Not reported
Oxygenate:	False

Tank Test:

G86 NNW < 1/8 0.067 mi. 356 ft. | **APARTMENT BUILDING 455 WEST 34TH ST MANHATTAN, NY** | **NY Spills** | **S109374058 N/A**

Site 9 of 53 in cluster G

Relative: Higher

Actual: 36 ft.

SPILLS:

Facility ID:	0809624
Facility Type:	ER
DER Facility ID:	356363
Site ID:	407108
DEC Region:	2
Spill Date:	11/26/2008
Spill Number/Closed Date:	0809624 / 11/28/2008
Spill Cause:	Equipment Failure
Spill Class:	Known release with minimal potential for fire or hazard. DEC Response. Willing Responsible Party. Corrective action taken.
SWIS:	3101
Investigator:	smsanges
Referred To:	Not reported
Reported to Dept:	11/26/2008
CID:	Not reported
Water Affected:	Not reported
Spill Source:	Private Dwelling
Spill Notifier:	Responsible Party
Cleanup Ceased:	Not reported
Cleanup Meets Std:	False
Last Inspection:	Not reported
Recommended Penalty:	False
UST Trust:	False
Remediation Phase:	0
Date Entered In Computer:	11/26/2008
Spill Record Last Update:	11/28/2008
Spiller Name:	SCOTT WILLIAMS
Spiller Company:	HESS OIL
Spiller Address:	455 WEST 34TH ST
Spiller City,St,Zip:	MANHATTAN, NY
Spiller Company:	999
Contact Name:	SCOTT WILLIAMS
Contact Phone:	Not reported
DEC Memo:	Hess hired PTC to complete cleanup. Repairs will be made to the fill box connections.
Remarks:	Caller states a poor connection at the oil fill pipe caused oil to spill onto the sidewalk and soil. Clean up will take place shortly, clean up crew was dispatched.

Material:

Site ID:	407108
Operable Unit ID:	1163666
Operable Unit:	01
Material ID:	2155010
Material Code:	0003A
Material Name:	#6 Fuel Oil
Case No.:	Not reported
Material FA:	Petroleum
Quantity:	7
Units:	Gallons
Recovered:	Not reported
Resource Affected:	Not reported
Oxygenate:	False

APARTMENT BUILDING (Continued) **S109374058**

Tank Test:

G87 NNW < 1/8 0.069 mi. 363 ft. **WEST 34TH APTS. CORP.** **NY AST** **A100296717**
455 WEST 34TH STREET **N/A**
NEW YORK, NY 10001

Site 10 of 53 in cluster G

Relative: Higher

Actual: 36 ft.

AST:

Region:	STATE
DEC Region:	2
Site Status:	Active
Facility Id:	2-238805
Program Type:	PBS
UTM X:	584573.62269999995
UTM Y:	4511978.3056899998
Expiration Date:	10/23/2017
Site Type:	Apartment Building/Office Building

Affiliation Records:

Site Id:	8963
Affiliation Type:	Facility Owner
Company Name:	WEST 34TH APTS. CORP.
Contact Type:	PRESIDENT
Contact Name:	CHAIM BABAD
Address1:	P. O. BOX 313, PARKVILLE STATION
Address2:	Not reported
City:	BROOKLYN
State:	NY
Zip Code:	11204
Country Code:	001
Phone:	(718) 633-7586
EMail:	Not reported
Fax Number:	Not reported
Modified By:	NRLOMBAR
Date Last Modified:	7/6/2005

Site Id:	8963
Affiliation Type:	Mail Contact
Company Name:	WEST 34TH APTS. CORP.
Contact Type:	Not reported
Contact Name:	MR. MEZZI
Address1:	P. O. BOX 313
Address2:	PARKVILLE STATION
City:	BROOKLYN
State:	NY
Zip Code:	11204
Country Code:	001
Phone:	(718) 633-7586
EMail:	Not reported
Fax Number:	Not reported
Modified By:	NRLOMBAR
Date Last Modified:	7/6/2005

Site Id:	8963
Affiliation Type:	On-Site Operator
Company Name:	WEST 34TH APTS. CORP.

WEST 34TH APTS. CORP. (Continued) **A100296717**

Contact Type:	Not reported
Contact Name:	SENAD FERATOVIC
Address1:	Not reported
Address2:	Not reported
City:	Not reported
State:	NN
Zip Code:	Not reported
Country Code:	001
Phone:	(212) 643-4404
EMail:	Not reported
Fax Number:	Not reported
Modified By:	NRLOMBAR
Date Last Modified:	7/6/2005

Site Id:	8963
Affiliation Type:	Emergency Contact
Company Name:	WEST 34TH APTS. CORP.
Contact Type:	Not reported
Contact Name:	BABAD CHAIM
Address1:	Not reported
Address2:	Not reported
City:	Not reported
State:	NN
Zip Code:	Not reported
Country Code:	999
Phone:	(718) 633-7586
EMail:	Not reported
Fax Number:	Not reported
Modified By:	NRLOMBAR
Date Last Modified:	7/6/2005

Tank Info:

Tank Number:	002
Tank Id:	207103
Material Code:	0003
Common Name of Substance:	#6 Fuel Oil (On-Site Consumption)

Equipment Records:

C01 - Pipe Location - Aboveground
H00 - Tank Leak Detection - None
K00 - Spill Prevention - None
A00 - Tank Internal Protection - None
D01 - Pipe Type - Steel/Carbon Steel/Iron
G02 - Tank Secondary Containment - Vault (w/access)
I05 - Overfill - Vent Whistle
J02 - Dispenser - Suction Dispenser
L00 - Piping Leak Detection - None

Tank Location:	3
Tank Type:	Steel/Carbon Steel/Iron
Tank Status:	In Service
Pipe Model:	Not reported
Install Date:	06/01/2005
Capacity Gallons:	5000
Tightness Test Method:	NN
Date Test:	Not reported

WEST 34TH APTS. CORP. (Continued) **A100296717**

Next Test Date:	Not reported
Date Tank Closed:	Not reported
Register:	True
Modified By:	NRLOMBAR
Last Modified:	07/06/2005
Material Name:	#6 Fuel Oil (On-Site Consumption)

G88 **APARTMENT BUILDING** **NY Spills** **S112809600**
NNW **455 WEST 34TH ST** **N/A**
< 1/8 **NY, NY**
0.069 mi.
363 ft. **Site 11 of 53 in cluster G**

Relative:
Higher

Actual:
36 ft.

SPILLS:

Facility ID:	1214990
Facility Type:	ER
DER Facility ID:	433553
Site ID:	478265
DEC Region:	2
Spill Date:	1/27/2013
Spill Number/Closed Date:	1214990 / 3/3/2014
Spill Cause:	Equipment Failure
Spill Class:	Possible release with minimal potential for fire or hazard or Known release with no damage. DEC Response. Willing Responsible Party. Corrective action taken.
SWIS:	3101
Investigator:	RMPIPER
Referred To:	Not reported
Reported to Dept:	1/27/2013
CID:	Not reported
Water Affected:	Not reported
Spill Source:	Commercial/Industrial
Spill Notifier:	Other
Cleanup Ceased:	Not reported
Cleanup Meets Std:	False
Last Inspection:	Not reported
Recommended Penalty:	False
UST Trust:	False
Remediation Phase:	0
Date Entered In Computer:	1/27/2013
Spill Record Last Update:	3/3/2014
Spiller Name:	MARK ROSEN
Spiller Company:	SUMMIT TRANSPORT
Spiller Address:	Not reported
Spiller City,St,Zip:	NY
Spiller Company:	999
Contact Name:	MARK ROSEN
Contact Phone:	(973) 777-0404
DEC Memo:	DEC Piper spoke ewtih Mark Rosen. Spill from overfill. Summit is process of cleaning. Small amount spilled in tank room which has been wiped. Outside will be powerwashed midweek. Spill cleaned, closed.
Remarks:	Cleanup is in progress

Material:

Site ID:	478265
Operable Unit ID:	1228044
Operable Unit:	01
Material ID:	2225610

APARTMENT BUILDING (Continued) **S112809600**

Material Code:	0003A
Material Name:	#6 Fuel Oil
Case No.:	Not reported
Material FA:	Petroleum
Quantity:	30
Units:	Gallons
Recovered:	No
Resource Affected:	Not reported
Oxygenate:	False

Tank Test:

G89 **WEST 34TH APTS. CON.** **NY HIST UST** **U000406650**
NNW **455 WEST 34TH STREET** **N/A**
< 1/8 **NEW YORK, NY 10001**
0.069 mi.
363 ft. **Site 12 of 53 in cluster G**

Relative:
Higher

Actual:
36 ft.

HIST UST:

PBS Number:	2-238805
SPDES Number:	Not reported
Emergency Contact:	BABAD CHAIM
Emergency Telephone:	(718) 633-7586
Operator:	SENAD FERATOVIC
Operator Telephone:	(212) 643-4404
Owner Name:	WEST 34TH APTS. CON.
Owner Address:	P. O. BOX 313, PARKVILLE STATION
Owner City,St,Zip:	BROOKLYN, NY 11204
Owner Telephone:	(718) 633-7586
Owner Type:	Corporate/Commercial
Owner Subtype:	Not reported
Mailing Name:	WEST 34TH APTS. CON.
Mailing Address:	P. O. BOX 313
Mailing Address 2:	PARKVILLE STATION
Mailing City,St,Zip:	BROOKLYN, NY 11204
Mailing Contact:	Not reported
Mailing Telephone:	(718) 633-7586
Owner Mark:	First Owner
Facility Status:	1 - Active PBS facility, i.e. total capacity of the PBS tanks is greater than 1,100 gallons, regardless if Subpart 360-14 tanks exist or not at the facility.
Facility Addr2:	Not reported
SWIS ID:	6201
Old PBS Number:	Not reported
Facility Type:	APARTMENT BUILDING
Inspected Date:	Not reported
Inspector:	Not reported
Inspection Result:	Not reported
Federal ID:	Not reported
Certification Flag:	False
Certification Date:	09/26/1997
Expiration Date:	10/23/2002
Renew Flag:	False
Renewal Date:	Not reported
Total Capacity:	4000
FAMT:	True

WEST 34TH APTS. CON. (Continued) **U000406650**

Facility Screen:	No Missing Data
Owner Screen:	No Missing Data
Tank Screen:	No Missing Data
Dead Letter:	False
CBS Number:	Not reported
Town or City:	NEW YORK CITY
County Code:	62
Town or City:	01
Region:	2

Tank Id:	001
Tank Location:	UNDERGROUND
Tank Status:	In Service
Install Date:	Not reported
Capacity (gals):	4000
Product Stored:	NOS 5 OR 6 FUEL OIL
Tank Type:	Steel/carbon steel
Tank Internal:	None
Tank External:	None
Pipe Location:	None
Pipe Type:	GALVANIZED STEEL
Pipe Internal:	None
Pipe External:	None
Second Containment:	None
Leak Detection:	Groundwater Well
Overfill Prot:	Product Level Gauge
Dispenser:	Suction
Date Tested:	Not reported
Next Test Date:	Not reported
Missing Data for Tank:	No Missing Data
Date Closed:	Not reported
Test Method:	Not reported
Deleted:	False
Updated:	True
Lat/long:	Not reported

G90 **EDR US Hist Cleaners** **1015063496**
NNW **455 W 34TH ST** **N/A**
< 1/8 **NEW YORK, NY 10001**
0.069 mi.
363 ft. **Site 13 of 53 in cluster G**

Relative:
Higher

Actual:
36 ft.

EDR Historical Cleaners:

Name:	WESTLAKE CLEANERS & LAUNDERERS
Year:	2001
Address:	455 W 34TH ST

Name:	WESTLAKE CLEANERS & LAUNDERERS
Year:	2004
Address:	455 W 34TH ST

Name:	WESTLAKE CLEANERS & LAUNDERER
Year:	2010
Address:	455 W 34TH ST

Name:	WESTLAKE CLEANERS & LAUNDERERS
Year:	2011
Address:	455 W 34TH ST

(Continued) **1015063496**

Name: WESTLAKE CLEANERS & LAUNDERERS
Year: 2012
Address: 455 W 34TH ST

G91 NNW < 1/8 0.069 mi. 363 ft. | **WEST 34TH APTS. CORP.** | **NY UST** | **U004076815**
455 WEST 34TH STREET | **N/A**
NEW YORK, NY 10001

Site 14 of 53 in cluster G

Relative: Higher

Actual: 36 ft.

UST:

Id/Status:	2-238805 / Active
Program Type:	PBS
Region:	STATE
DEC Region:	2
Expiration Date:	10/23/2017
UTM X:	584573.62269999995
UTM Y:	4511978.3056899998
Site Type:	Apartment Building/Office Building

Affiliation Records:

Site Id:	8963
Affiliation Type:	Facility Owner
Company Name:	WEST 34TH APTS. CORP.
Contact Type:	PRESIDENT
Contact Name:	CHAIM BABAD
Address1:	P. O. BOX 313, PARKVILLE STATION
Address2:	Not reported
City:	BROOKLYN
State:	NY
Zip Code:	11204
Country Code:	001
Phone:	(718) 633-7586
EMail:	Not reported
Fax Number:	Not reported
Modified By:	NRLOMBAR
Date Last Modified:	7/6/2005

Site Id:	8963
Affiliation Type:	Mail Contact
Company Name:	WEST 34TH APTS. CORP.
Contact Type:	Not reported
Contact Name:	MR. MEZZI
Address1:	P. O. BOX 313
Address2:	PARKVILLE STATION
City:	BROOKLYN
State:	NY
Zip Code:	11204
Country Code:	001
Phone:	(718) 633-7586
EMail:	Not reported
Fax Number:	Not reported
Modified By:	NRLOMBAR
Date Last Modified:	7/6/2005

Site Id:	8963
Affiliation Type:	On-Site Operator
Company Name:	WEST 34TH APTS. CORP.

WEST 34TH APTS. CORP. (Continued) **U004076815**

Contact Type:	Not reported
Contact Name:	SENAD FERATOVIC
Address1:	Not reported
Address2:	Not reported
City:	Not reported
State:	NN
Zip Code:	Not reported
Country Code:	001
Phone:	(212) 643-4404
EMail:	Not reported
Fax Number:	Not reported
Modified By:	NRLOMBAR
Date Last Modified:	7/6/2005

Site Id:	8963
Affiliation Type:	Emergency Contact
Company Name:	WEST 34TH APTS. CORP.
Contact Type:	Not reported
Contact Name:	BABAD CHAIM
Address1:	Not reported
Address2:	Not reported
City:	Not reported
State:	NN
Zip Code:	Not reported
Country Code:	999
Phone:	(718) 633-7586
EMail:	Not reported
Fax Number:	Not reported
Modified By:	NRLOMBAR
Date Last Modified:	7/6/2005

Tank Info:

Tank Number:	001
Tank ID:	25141
Tank Status:	Closed - In Place
Material Name:	Closed - In Place
Capacity Gallons:	4000
Install Date:	Not reported
Date Tank Closed:	06/09/2005
Registered:	True
Tank Location:	Underground
Tank Type:	Steel/carbon steel
Material Code:	0003
Common Name of Substance:	#6 Fuel Oil (On-Site Consumption)

Tightness Test Method:	NN
Date Test:	Not reported
Next Test Date:	Not reported
Pipe Model:	Not reported
Modified By:	NRLOMBAR
Last Modified:	07/06/2005

Equipment Records:

B00 - Tank External Protection - None
C00 - Pipe Location - No Piping
F00 - Pipe External Protection - None

WEST 34TH APTS. CORP. (Continued) **U004076815**

I04 - Overfill - Product Level Gauge (A/G)
A00 - Tank Internal Protection - None
D02 - Pipe Type - Galvanized Steel
G00 - Tank Secondary Containment - None
J02 - Dispenser - Suction Dispenser
L09 - Piping Leak Detection - Exempt Suction Piping
H04 - Tank Leak Detection - Groundwater Well

G92 **CON EDISON MANHOLE: 56706** **RCRA-CESQG** **1016148749**
NW **W 33RD ST & 10TH AVE** **NYP004273728**
< 1/8 **NEW YORK, NY 10001**
0.070 mi.
370 ft. **Site 15 of 53 in cluster G**

Relative:
Higher

Actual:
32 ft.

RCRA-CESQG:

Date form received by agency:	10/14/2012
Facility name:	CON EDISON MANHOLE: 56706
Facility address:	W 33RD ST & 10TH AVE NEW YORK, NY 10001
EPA ID:	NYP004273728
Mailing address:	IRVING PL, RM 828 NEW YORK, NY 10003
Contact:	BENJAMIN BAMONTE
Contact address:	Not reported Not reported
Contact country:	Not reported
Contact telephone:	(212) 894-9549
Contact email:	Not reported
EPA Region:	02
Classification:	Conditionally Exempt Small Quantity Generator
Description:	Handler: generates 100 kg or less of hazardous waste per calendar month, and accumulates 1000 kg or less of hazardous waste at any time; or generates 1 kg or less of acutely hazardous waste per calendar month, and accumulates at any time: 1 kg or less of acutely hazardous waste; or 100 kg or less of any residue or contaminated soil, waste or other debris resulting from the cleanup of a spill, into or on any land or water, of acutely hazardous waste; or generates 100 kg or less of any residue or contaminated soil, waste or other debris resulting from the cleanup of a spill, into or on any land or water, of acutely hazardous waste during any calendar month, and accumulates at any time: 1 kg or less of acutely hazardous waste; or 100 kg or less of any residue or contaminated soil, waste or other debris resulting from the cleanup of a spill, into or on any land or water, of acutely hazardous waste

Handler Activities Summary:

U.S. importer of hazardous waste:	No
Mixed waste (haz. and radioactive):	No
Recycler of hazardous waste:	No
Transporter of hazardous waste:	No
Treater, storer or disposer of HW:	No
Underground injection activity:	No
On-site burner exemption:	No
Furnace exemption:	No
Used oil fuel burner:	No
Used oil processor:	No
User oil refiner:	No

CON EDISON MANHOLE: 56706 (Continued) **1016148749**

Used oil fuel marketer to burner: No
Used oil Specification marketer: No
Used oil transfer facility: No
Used oil transporter: No

Violation Status: No violations found

G93 NW < 1/8 0.070 mi. 370 ft. **CON EDISON** **NY MANIFEST** **S112211151**
WEST 33RD ST & 10TH AVE **N/A**
NEW YORK, NY 10001

Site 16 of 53 in cluster G

Relative: Higher

Actual: 32 ft.

NY MANIFEST:
EPA ID: NYP004273728
Country: USA

Mailing Info:
Name: CON EDISON
Contact: TOM TEELING
Address: 4 IRVING PLACE - 15TH FLOOR
City/State/Zip: NEW YORK, NY 10003
Country: USA
Phone: 212-460-3770

Manifest:

Document ID: Not reported
Manifest Status: Not reported
Trans1 State ID: NJ0000027193
Trans2 State ID: Not reported
Generator Ship Date: 10/14/2012
Trans1 Recv Date: 10/14/2012
Trans2 Recv Date: Not reported
TSD Site Recv Date: 10/15/2012
Part A Recv Date: Not reported
Part B Recv Date: Not reported
Generator EPA ID: NYP004273728
Trans1 EPA ID: Not reported
Trans2 EPA ID: Not reported
TSDF ID: NJD002200046
Waste Code: Not reported
Quantity: 1500.0
Units: P - Pounds
Number of Containers: 1.0
Container Type: TT - Cargo tank, tank trucks
Handling Method: T Chemical, physical, or biological treatment.
Specific Gravity: 1.0
Year: 2012
Manifest Tracking Num: 010456418JJK
Import Ind: N
Export Ind: N
Discr Quantity Ind: N
Discr Type Ind: N
Discr Residue Ind: N
Discr Partial Reject Ind: N
Discr Full Reject Ind: N
Manifest Ref Num: Not reported
Alt Fac RCRA Id: Not reported

CON EDISON (Continued) **S112211151**

Alt Fac Sign Date: Not reported
Mgmt Method Type Code: H111

C94
WNW
< 1/8
0.070 mi.
370 ft.

Relative:
Lower

Actual:
23 ft.

CON EDISON **NY MANIFEST** **S113495942**
376 10TH AVENUE **N/A**
NEW YORK, NY 10001

Site 2 of 3 in cluster C

NY MANIFEST:
EPA ID: NYP004296679
Country: USA

Mailing Info:
Name: CON EDISON
Contact: TOM TEELING
Address: 4 IRVING PLACE - 15TH FLOOR
City/State/Zip: NEW YORK, NY 10003
Country: USA
Phone: 212-460-3770

Manifest:

Document ID: Not reported
Manifest Status: Not reported
Trans1 State ID: NJD003812047
Trans2 State ID: NJD003812047
Generator Ship Date: 04/10/2013
Trans1 Recv Date: 04/10/2013
Trans2 Recv Date: 04/11/2013
TSD Site Recv Date: 04/11/2013
Part A Recv Date: Not reported
Part B Recv Date: Not reported
Generator EPA ID: NYP004296679
Trans1 EPA ID: Not reported
Trans2 EPA ID: Not reported
TSDF ID: NJD991291105
Waste Code: Not reported
Quantity: 1000
Units: G - Gallons (liquids only)* (8.3 pounds)
Number of Containers: 1
Container Type: TT - Cargo tank, tank trucks
Handling Method: T Chemical, physical, or biological treatment.
Specific Gravity: 1
Year: 2013
Manifest Tracking Num: 001675613GBF
Import Ind: N
Export Ind: N
Discr Quantity Ind: N
Discr Type Ind: N
Discr Residue Ind: N
Discr Partial Reject Ind: N
Discr Full Reject Ind: N
Manifest Ref Num: Not reported
Alt Fac RCRA Id: Not reported
Alt Fac Sign Date: Not reported
Mgmt Method Type Code: H141

C95 WNW < 1/8 0.070 mi. 370 ft. | **CON EDISON GAS DRIP: GAS~MAIN**
376 10TH AVE
NEW YORK, NY 10001

RCRA NonGen / NLR FINDS | **1016450642 NYP004296679**

Site 3 of 3 in cluster C

Relative: Lower

Actual: 23 ft.

RCRA NonGen / NLR:

Date form received by agency:	04/27/2013
Facility name:	CON EDISON GAS DRIP: GAS~MAIN
Facility address:	376 10TH AVE NEW YORK, NY 10001
EPA ID:	NYP004296679
Contact:	LOUIS CLARK
Contact address:	Not reported Not reported
Contact country:	Not reported
Contact telephone:	(347) 539-6192
Contact email:	Not reported
EPA Region:	02
Classification:	Non-Generator
Description:	Handler: Non-Generators do not presently generate hazardous waste

Handler Activities Summary:

U.S. importer of hazardous waste:	No
Mixed waste (haz. and radioactive):	No
Recycler of hazardous waste:	No
Transporter of hazardous waste:	No
Treater, storer or disposer of HW:	No
Underground injection activity:	No
On-site burner exemption:	No
Furnace exemption:	No
Used oil fuel burner:	No
Used oil processor:	No
User oil refiner:	No
Used oil fuel marketer to burner:	No
Used oil Specification marketer:	No
Used oil transfer facility:	No
Used oil transporter:	No

Historical Generators:

Date form received by agency:	03/27/2013
Site name:	CON EDISON GAS DRIP: GAS~MAIN
Classification:	Conditionally Exempt Small Quantity Generator
Violation Status:	No violations found

FINDS:

Registry ID: 110056328870

Environmental Interest/Information System

G96 **WEST SIDE YARD** **NY Spills** **S109827156**
NW **401 10TH AVE** **N/A**
< 1/8 **MANHATTAN, NY**
0.071 mi.
373 ft. **Site 17 of 53 in cluster G**

Relative:
Higher

Actual:
32 ft.

SPILLS:

Facility ID:	0903741
Facility Type:	ER
DER Facility ID:	364942
Site ID:	415863
DEC Region:	2
Spill Date:	6/30/2009
Spill Number/Closed Date:	0903741 / 8/12/2009
Spill Cause:	Equipment Failure
Spill Class:	Possible release with minimal potential for fire or hazard or Known release with no damage. DEC Response. Willing Responsible Party. Corrective action taken.
SWIS:	3101
Investigator:	RMPIPER
Referred To:	Not reported
Reported to Dept:	6/30/2009
CID:	Not reported
Water Affected:	Not reported
Spill Source:	Commercial/Industrial
Spill Notifier:	Other
Cleanup Ceased:	Not reported
Cleanup Meets Std:	False
Last Inspection:	Not reported
Recommended Penalty:	False
UST Trust:	False
Remediation Phase:	0
Date Entered In Computer:	6/30/2009
Spill Record Last Update:	8/12/2009
Spiller Name:	Not reported
Spiller Company:	LONG ISLAND RAILROAD
Spiller Address:	Not reported
Spiller City,St,Zip:	NY
Spiller Company:	999
Contact Name:	AL ALBANO
Contact Phone:	(516) 523-0894
DEC Memo:	During quartely monitoring of tranformers, crew noticed stains in four locations. of the four, three were minor though one was heavily stained. this area is a tight space adjacent to the building. Currently there is a different contractor working the area further hampering the cleanup. They are scheduled to work on friday. The oil does not contain pcb's (r-temnp)though they will contact us back with numbers. He will forward report when complete, manifrests and analytical are in.DECPiper- I recieved and reviewed closure report documenting removal of contaminated soil and ballast. Endpoints revealed low level SVOC's. Area was backfilled. Based on work to date, this spill is closed. See e-docs if warranted.
Remarks:	slow leak discovered in transformer in rail yard today, unk how much leaked or when the leak started.

Material:

Site ID:	415863
Operable Unit ID:	1172190
Operable Unit:	01
Material ID:	2164052

WEST SIDE YARD (Continued) **S109827156**

Material Code:	0020A
Material Name:	TRANSFORMER OIL
Case No.:	Not reported
Material FA:	Petroleum
Quantity:	Not reported
Units:	Not reported
Recovered:	Not reported
Resource Affected:	Not reported
Oxygenate:	False

Tank Test:

G97 **CON EDISON - VS 6145** **RCRA NonGen / NLR** **1008195711**
NW **513-25 W.33RD STREET & 10TH AV** **NY MANIFEST** **NYP004113221**
< 1/8 **NEW YORK, NY 10001**
0.071 mi.
373 ft. **Site 18 of 53 in cluster G**

Relative:
Higher

Actual:
32 ft.

RCRA NonGen / NLR:

Date form received by agency:	02/27/2004
Facility name:	CON EDISON - VS 6145
Facility address:	513-25 W.33RD STREET & 10TH AV NEW YORK, NY 10001
EPA ID:	NYP004113221
Mailing address:	4 IRVING PLACE NEW YORK, NY 10003
Contact:	ANTHONY DRUMMINGS
Contact address:	4 IRVING PLACE NEW YORK, NY 10003
Contact country:	US
Contact telephone:	(212) 460-3770
Contact email:	Not reported
EPA Region:	02
Classification:	Non-Generator
Description:	Handler: Non-Generators do not presently generate hazardous waste

Owner/Operator Summary:

Owner/operator name:	CONSOLIDATED EDISON COMPANY OF NY, INC.
Owner/operator address:	4 IRVING PLACE NEW YORK, NY 10003
Owner/operator country:	US
Owner/operator telephone:	Not reported
Legal status:	Private
Owner/Operator Type:	Owner
Owner/Op start date:	07/19/2003
Owner/Op end date:	Not reported

Owner/operator name:	CONSOLIDATED EDISON COMPANY OF NY, INC.
Owner/operator address:	4 IRVING PLACE NEW YORK, NY 10003
Owner/operator country:	US
Owner/operator telephone:	Not reported
Legal status:	Private
Owner/Operator Type:	Operator
Owner/Op start date:	07/19/2003
Owner/Op end date:	Not reported

CON EDISON - VS 6145 (Continued) **1008195711**

Handler Activities Summary:

U.S. importer of hazardous waste:	No
Mixed waste (haz. and radioactive):	No
Recycler of hazardous waste:	No
Transporter of hazardous waste:	No
Treater, storer or disposer of HW:	No
Underground injection activity:	No
On-site burner exemption:	No
Furnace exemption:	No
Used oil fuel burner:	No
Used oil processor:	No
User oil refiner:	No
Used oil fuel marketer to burner:	No
Used oil Specification marketer:	No
Used oil transfer facility:	No
Used oil transporter:	No

Historical Generators:

Date form received by agency:	02/26/2004
Site name:	CON EDISON - VS 6145
Classification:	Not a generator, verified
Date form received by agency:	02/25/2004
Site name:	CON EDISON - VS 6145
Classification:	Large Quantity Generator

Hazardous Waste Summary:

Waste code:	B002
Waste name:	B002
Violation Status:	No violations found

NY MANIFEST:

EPA ID:	NYP004113221
Country:	USA

Mailing Info:

Name:	CONSOLIDATED EDISON
Contact:	FRANKLIN MURRAY
Address:	4 IRVING PLACE RM 828
City/State/Zip:	NEW YORK, NY 10003
Country:	USA
Phone:	212-460-2808

Manifest:

Document ID:	NYE0618525
Manifest Status:	Not reported
Trans1 State ID:	46107JM
Trans2 State ID:	Not reported
Generator Ship Date:	07/19/2003
Trans1 Recv Date:	07/19/2003
Trans2 Recv Date:	Not reported
TSD Site Recv Date:	07/19/2003
Part A Recv Date:	Not reported
Part B Recv Date:	Not reported

CON EDISON - VS 6145 (Continued) **1008195711**

Generator EPA ID:	NYP004113221
Trans1 EPA ID:	NYD006982359
Trans2 EPA ID:	Not reported
TSDF ID:	NYD980593636
Waste Code:	B002 - PETROLEUM OIL WITH 50 BUT < 500 PPM PCB
Quantity:	01227
Units:	K - Kilograms (2.2 pounds)
Number of Containers:	001
Container Type:	TT - Cargo tank, tank trucks
Handling Method:	T Chemical, physical, or biological treatment.
Specific Gravity:	01.00
Year:	2003

G98 **CORNER** **NY Spills** **S109206409**
NW **33RD ST / 10 TH AVE** **N/A**
< 1/8 **MANHATTAN, NY**
0.071 mi.
373 ft. **Site 19 of 53 in cluster G**

Relative:
Higher

Actual:
32 ft.

SPILLS:

Facility ID:	0804550
Facility Type:	ER
DER Facility ID:	350718
Site ID:	401478
DEC Region:	2
Spill Date:	7/21/2008
Spill Number/Closed Date:	0804550 / 7/28/2008
Spill Cause:	Abandoned Drums
Spill Class:	Known release with minimal potential for fire or hazard. DEC Response. Willing Responsible Party. Corrective action taken.
SWIS:	3101
Investigator:	smsanges
Referred To:	Not reported
Reported to Dept:	7/21/2008
CID:	408
Water Affected:	Not reported
Spill Source:	Unknown
Spill Notifier:	Other
Cleanup Ceased:	Not reported
Cleanup Meets Std:	False
Last Inspection:	Not reported
Recommended Penalty:	False
UST Trust:	False
Remediation Phase:	0
Date Entered In Computer:	7/21/2008
Spill Record Last Update:	7/28/2008
Spiller Name:	Not reported
Spiller Company:	UNKOWN;
Spiller Address:	Not reported
Spiller City,St,Zip:	ZZ
Spiller Company:	001
Contact Name:	MIKE MCNAMARA
Contact Phone:	(212) 563-2135
DEC Memo:	Sangesland told Super to call city 311 to have DEP remove gasoline.Sangesland spoke to DEP, since it is above "flash point" they will take it.
Remarks:	it smells like gasoline; requesting a call so that he can just rid of them ; 3 5 gallon buckets;

CORNER (Continued) **S109206409**

Material:

Site ID:	401478
Operable Unit ID:	1158266
Operable Unit:	01
Material ID:	2149322
Material Code:	0009
Material Name:	Gasoline
Case No.:	Not reported
Material FA:	Petroleum
Quantity:	Not reported
Units:	Gallons
Recovered:	No
Resource Affected:	Not reported
Oxygenate:	False

Tank Test:

G99 **LIRR - WEST SIDE YARDS** **NY Spills** **S106127120**
NW **10TH AVE BET 31ST & 33RD** **N/A**
< 1/8 **MANHATTAN, NY**
0.071 mi.
373 ft. **Site 20 of 53 in cluster G**

Relative:
Higher

Actual:
32 ft.

SPILLS:

Facility ID:	0330049
Facility Type:	ER
DER Facility ID:	79131
Site ID:	86216
DEC Region:	2
Spill Date:	12/18/2003
Spill Number/Closed Date:	0330049 / 6/8/2005
Spill Cause:	Unknown
Spill Class:	Not reported
SWIS:	3101
Investigator:	MCTIBBE
Referred To:	Not reported
Reported to Dept:	12/18/2003
CID:	Not reported
Water Affected:	Not reported
Spill Source:	Commercial/Industrial
Spill Notifier:	DEC
Cleanup Ceased:	Not reported
Cleanup Meets Std:	False
Last Inspection:	Not reported
Recommended Penalty:	False
UST Trust:	False
Remediation Phase:	0
Date Entered In Computer:	12/23/2003
Spill Record Last Update:	6/8/2005
Spiller Name:	Not reported
Spiller Company:	LIRR
Spiller Address:	WEST SIDE YARD
Spiller City,St,Zip:	HOLLIS, NY 11423-
Spiller Company:	001
Contact Name:	LEW WUNDERLICK
Contact Phone:	Not reported

LIRR - WEST SIDE YARDS (Continued) **S106127120**

DEC Memo: Prior to Sept, 2004 data translation this spill Lead_DEC Field was "DEMEO"12/18/03 TJDVapors are eminating from an ejector pit (est. capacity 100k gal) A thin layer of diesel was floating on top of water inside pit. LIRR was directed to pump pit, removed debris and pressure wash collecting wash water. All work performed in accordance with directive. Trackdown investigation did not reveal source. LIRR directed to monitor pit for minimum of two weeks.12/19/03 TJDVapors returned in afternoon. DEC responded. DEP notified and responded. DEP investigation revealed that LIRR yard is hydraulically seperate from NYC sewer system, therefore, vapors must be eminating from LIRR property. Trackdown investigation again did not reveal source. Vapor condition began to disipate inside control tower bldg. LIRR directed to ventilate space and continue to monitor.12/22/03 TJDLIRR contacted. Vapors have not returned. Continuing to monitor.1/23/04 TJDThe following notes are copied from an e-mail meesage received from LIRR pertaing to this spill event:Per my discussions earlier today with Tim Fiske (LIRR Electrician), the Control Tower and ejector pit have been monitored since December 18, 2003 for the presence of petroleum odors and oil sheens. The petroleum odor, previously detected throughout most of the building, has dissipated; however, a faint odor remains in the ejector pit. Additionally, a light oil sheen has once again been detected at the bottom of the ejector pit. The current sheen may be the result of oil residue that has been hung up in the yard's drainage system. Recent precipitation may have resulted in this release. The LIRR plans to once again clean the ejector pit and all pumping equipment. Additionally, booms will be placed at both influent pipes at the bottom of the pit. The booms will help to isolate any residual oil that may enter the pit and will aid in identifying the source of the oil. A monitoring log will continue to be maintained for ejector pit observations and the documentation of petroleum odors in the building.I have scheduled an onsite meeting for Monday January 26th at 9:00 AM with AB Oil to plan the clean out and pumping of the ejector pit. If AB's personnel and equipment are available, work will be performed on Tuesday January 27th. I will advise you of our plans after meeting with AB Oil.Lew WunderlichEnvironmental Engineer - LIRR System Safety718-558-32523/23/05 - Austin - Transferred from DeMeo to Tibbe - end06/8/05: LIRR cleaned pit again on 01/27/04. Sample of water taken from the pit. Results: ND. Pit was monitored thru April 13, 2004 without reoccurance of odor or sheen. At least one heavy rain event but still no odor or sheen. MCT.

Remarks: LIRR reporting the control tower at West Side Storage Yard is being impacted by Diesel vapors. FDNY responded and temporarily evacuated bldg. LIRR to investigate problem.

Material:

Site ID:	86216
Operable Unit ID:	881447
Operable Unit:	01
Material ID:	496550
Material Code:	0008
Material Name:	Diesel
Case No.:	Not reported
Material FA:	Petroleum
Quantity:	0
Units:	Gallons
Recovered:	No
Resource Affected:	Not reported

LIRR - WEST SIDE YARDS (Continued) **S106127120**

Oxygenate: False

Tank Test:

G100
NW
< 1/8
0.071 mi.
376 ft.

Relative:
Higher

Actual:
32 ft.

CONSTRUCTION SITE **NY Spills** **S116553723**
401 10TH AVENUE **N/A**
MANHATTAN, NY 10001

Site 21 of 53 in cluster G

SPILLS:

Facility ID:	1311908
Facility Type:	ER
DER Facility ID:	447748
Site ID:	492839
DEC Region:	2
Spill Date:	3/18/2014
Spill Number/Closed Date:	1311908 / 3/31/2014
Spill Cause:	Equipment Failure
Spill Class:	Not reported
SWIS:	3101
Investigator:	HRPATEL
Referred To:	Not reported
Reported to Dept:	3/21/2014
CID:	Not reported
Water Affected:	Not reported
Spill Source:	Commercial Vehicle
Spill Notifier:	Other
Cleanup Ceased:	Not reported
Cleanup Meets Std:	False
Last Inspection:	Not reported
Recommended Penalty:	False
UST Trust:	False
Remediation Phase:	0
Date Entered In Computer:	3/21/2014
Spill Record Last Update:	3/31/2014
Spiller Name:	Not reported
Spiller Company:	TUTOR
Spiller Address:	Not reported
Spiller City,St,Zip:	NY
Spiller Company:	999
Contact Name:	STEVEN VILLANUEVA
Contact Phone:	(917) 418-2735
DEC Memo:	03/31/14-Hiralkumar Patel.1:06 PM:- spoke with Steve. he mentioned that about 5 gal hydraulic oil spilled onto soil into construction area. oil leaked from broken hose on excavator. spill was cleaned up immediately. no drain was afffected.case closed.
Remarks:	Excavator hose broke leaking hydraulic fluid, unknown spill amount likely around 5 gallons though, leaked onto soil. Soil already cleaned up and placed on plastic. Will be hauled away today. No other resources affected.

Material:

Site ID:	492839
Operable Unit ID:	1242353
Operable Unit:	01
Material ID:	2242911

CONSTRUCTION SITE (Continued) **S116553723**

Material Code:	0010
Material Name:	Hydraulic Oil
Case No.:	Not reported
Material FA:	Petroleum
Quantity:	5
Units:	Not reported
Recovered:	Not reported
Resource Affected:	Not reported
Oxygenate:	False

Tank Test:

G101 **MTA LIRR - WEST SIDE YARD** **RCRA-SQG** **1006931268**
NW **401 10TH AVE** **NJ MANIFEST** **NYR000117523**
< 1/8 **NEW YORK, NY 10001** **NY MANIFEST**
0.071 mi.
376 ft. **Site 22 of 53 in cluster G**

Relative:
Higher

Actual:
32 ft.

RCRA-SQG:

Date form received by agency:	01/01/2007
Facility name:	MTA LIRR - WEST SIDE YARD
Facility address:	401 10TH AVE NEW YORK, NY 100011406
EPA ID:	NYR000117523
Mailing address:	183RD ST HOLLIS, NY 11423
Contact:	WILLIAM P KEENAN
Contact address:	183RD ST HOLLIS, NY 11423
Contact country:	US
Contact telephone:	(718) 558-3081
Contact email:	Not reported
EPA Region:	02
Classification:	Small Small Quantity Generator
Description:	Handler: generates more than 100 and less than 1000 kg of hazardous waste during any calendar month and accumulates less than 6000 kg of hazardous waste at any time; or generates 100 kg or less of hazardous waste during any calendar month, and accumulates more than 1000 kg of hazardous waste at any time

Owner/Operator Summary:

Owner/operator name:	MTA
Owner/operator address:	UNKNOWN UNKNOWN, NY 99999
Owner/operator country:	US
Owner/operator telephone:	(212) 555-1212
Legal status:	State
Owner/Operator Type:	Owner
Owner/Op start date:	01/01/1968
Owner/Op end date:	Not reported
Owner/operator name:	LIRR
Owner/operator address:	UNKNOWN UNKNOWN, NY 99999
Owner/operator country:	US
Owner/operator telephone:	(212) 555-1212

MTA LIRR - WEST SIDE YARD (Continued) **1006931268**

Legal status: State
Owner/Operator Type: Operator
Owner/Op start date: 01/01/1850
Owner/Op end date: Not reported

Handler Activities Summary:
U.S. importer of hazardous waste: No
Mixed waste (haz. and radioactive): No
Recycler of hazardous waste: No
Transporter of hazardous waste: No
Treater, storer or disposer of HW: No
Underground injection activity: No
On-site burner exemption: No
Furnace exemption: No
Used oil fuel burner: No
Used oil processor: No
User oil refiner: No
Used oil fuel marketer to burner: No
Used oil Specification marketer: No
Used oil transfer facility: No
Used oil transporter: No

Historical Generators:
Date form received by agency: 01/01/2006
Site name: MTA LIRR - WEST SIDE YARD
Classification: Conditionally Exempt Small Quantity Generator

Date form received by agency: 07/23/2003
Site name: MTA LIRR - WEST SIDE YARD
Classification: Small Quantity Generator

Hazardous Waste Summary:
Waste code: D006
Waste name: CADMIUM

Violation Status: No violations found

NJ MANIFEST:
EPA Id: NYR000117523
Mail Address: 10TH AVE & 31ST ST
Mail City/State/Zip: NEW YORK 10001
Facility Phone: 6315676545
Emergency Phone: Not reported
Contact: LEWIS WUNDERLICH
Comments: Not reported
SIC Code: Not reported
County: 00
Municipal: 00
Previous EPA Id: Not reported
Gen Flag: X
Trans Flag: Not reported
TSDF Flag: Not reported
Name Change: Not reported
Date Change: Not reported

Manifest:
Manifest Number: NJA5332589

MTA LIRR - WEST SIDE YARD (Continued) **1006931268**

EPA ID:	NYR000117523
Date Shipped:	07/24/2006
TSDF EPA ID:	NJD002182897
Transporter EPA ID:	NYD049178296
Transporter 2 EPA ID:	Not reported
Transporter 3 EPA ID:	Not reported
Transporter 4 EPA ID:	Not reported
Transporter 5 EPA ID:	Not reported
Transporter 6 EPA ID:	Not reported
Transporter 7 EPA ID:	Not reported
Transporter 8 EPA ID:	Not reported
Transporter 10 EPA ID:	Not reported
Date Trans1 Transported Waste:	07/24/2006
Date Trans2 Transported Waste:	Not reported
Date Trans3 Transported Waste:	Not reported
Date Trans4 Transported Waste:	Not reported
Date Trans5 Transported Waste:	Not reported
Date Trans6 Transported Waste:	Not reported
Date Trans7 Transported Waste:	Not reported
Date Trans8 Transported Waste:	Not reported
Date Trans9 Transported Waste:	Not reported
Date Trans10 Transported Waste:	Not reported
Date TSDF Received Waste:	08/04/2006
TSDF EPA Facility Name:	Not reported
QTY Units:	Not reported
Transporter SEQ ID:	Not reported
Transporter-1 Date:	Not reported
Waste SEQ ID:	Not reported
Waste Type Code 2:	Not reported
Waste Type Code 3:	Not reported
Waste Type Code 4:	Not reported
Waste Type Code 5:	Not reported
Waste Type Code 6:	Not reported
Date Accepted:	Not reported
Manifest Discrepancy Type:	Not reported
Data Entry Number:	09260621
Was Load Rejected:	NEW YORK 10001
Reason Load Was Rejected:	Not reported

Manifest Number:	003633583JJK
EPA ID:	NYR000117523
Date Shipped:	03/04/2010
TSDF EPA ID:	NJD002200046
Transporter EPA ID:	NJ0000027193
Transporter 2 EPA ID:	Not reported
Transporter 3 EPA ID:	Not reported
Transporter 4 EPA ID:	Not reported
Transporter 5 EPA ID:	Not reported
Transporter 6 EPA ID:	Not reported
Transporter 7 EPA ID:	Not reported
Transporter 8 EPA ID:	Not reported
Transporter 10 EPA ID:	Not reported
Date Trans1 Transported Waste:	03/04/2010
Date Trans2 Transported Waste:	Not reported
Date Trans3 Transported Waste:	Not reported
Date Trans4 Transported Waste:	Not reported
Date Trans5 Transported Waste:	Not reported

MTA LIRR - WEST SIDE YARD (Continued) **1006931268**

Date Trans6 Transported Waste:	Not reported
Date Trans7 Transported Waste:	Not reported
Date Trans8 Transported Waste:	Not reported
Date Trans9 Transported Waste:	Not reported
Date Trans10 Transported Waste:	Not reported
Date TSDF Received Waste:	03/04/2010
TSDF EPA Facility Name:	Not reported
QTY Units:	Not reported
Transporter SEQ ID:	Not reported
Transporter-1 Date:	Not reported
Waste SEQ ID:	Not reported
Waste Type Code 2:	Not reported
Waste Type Code 3:	Not reported
Waste Type Code 4:	Not reported
Waste Type Code 5:	Not reported
Waste Type Code 6:	Not reported
Date Accepted:	Not reported
Manifest Discrepancy Type:	Not reported
Data Entry Number:	Not reported
Was Load Rejected:	NEW YORK 10001
Reason Load Was Rejected:	Not reported

Waste:

Manifest Year:	2010 New Jersey Manifest Data
Waste Code:	D001
Hand Code:	H061
Quantity:	55 G

Manifest Number:	000962390GBF
EPA ID:	NYR000117523
Date Shipped:	10/27/2009
TSDF EPA ID:	NJD002200046
Transporter EPA ID:	NJ0000027193
Transporter 2 EPA ID:	Not reported
Transporter 3 EPA ID:	Not reported
Transporter 4 EPA ID:	Not reported
Transporter 5 EPA ID:	Not reported
Transporter 6 EPA ID:	Not reported
Transporter 7 EPA ID:	Not reported
Transporter 8 EPA ID:	Not reported
Transporter 10 EPA ID:	Not reported
Date Trans1 Transported Waste:	10/27/2009
Date Trans2 Transported Waste:	Not reported
Date Trans3 Transported Waste:	Not reported
Date Trans4 Transported Waste:	Not reported
Date Trans5 Transported Waste:	Not reported
Date Trans6 Transported Waste:	Not reported
Date Trans7 Transported Waste:	Not reported
Date Trans8 Transported Waste:	Not reported
Date Trans9 Transported Waste:	Not reported
Date Trans10 Transported Waste:	Not reported
Date TSDF Received Waste:	10/27/2009
TSDF EPA Facility Name:	Not reported
QTY Units:	Not reported
Transporter SEQ ID:	Not reported
Transporter-1 Date:	Not reported
Waste SEQ ID:	Not reported

MTA LIRR - WEST SIDE YARD (Continued) **1006931268**

Waste Type Code 2:	Not reported
Waste Type Code 3:	Not reported
Waste Type Code 4:	Not reported
Waste Type Code 5:	Not reported
Waste Type Code 6:	Not reported
Date Accepted:	Not reported
Manifest Discrepancy Type:	Not reported
Data Entry Number:	Not reported
Was Load Rejected:	NEW YORK 10001
Reason Load Was Rejected:	Not reported

Waste:

Manifest Year:	2009 New Jersey Manifest Data
Waste Code:	D001
Hand Code:	H061
Quantity:	55 G

NY MANIFEST:

EPA ID:	NYR000117523
Country:	USA

Mailing Info:

Name:	LIRR WESTSIDE YARD
Contact:	N/S
Address:	10TH AVE & 31ST ST
City/State/Zip:	NEW YORK, NY 10001
Country:	USA
Phone:	718-558-4541

Manifest:

Document ID:	Not reported
Manifest Status:	Not reported
Trans1 State ID:	NJ0000027193
Trans2 State ID:	Not reported
Generator Ship Date:	10/27/2009
Trans1 Recv Date:	10/27/2009
Trans2 Recv Date:	Not reported
TSD Site Recv Date:	10/27/2009
Part A Recv Date:	Not reported
Part B Recv Date:	Not reported
Generator EPA ID:	NYR000117523
Trans1 EPA ID:	Not reported
Trans2 EPA ID:	Not reported
TSDF ID:	NJD002200046
Waste Code:	Not reported
Quantity:	35.0
Units:	G - Gallons (liquids only)* (8.3 pounds)
Number of Containers:	1.0
Container Type:	DM - Metal drums, barrels
Handling Method:	B Incineration, heat recovery, burning.
Specific Gravity:	1.0
Year:	2009
Manifest Tracking Num:	000962390GBF

MTA LIRR - WEST SIDE YARD (Continued) **1006931268**

Import Ind:	N
Export Ind:	N
Discr Quantity Ind:	N
Discr Type Ind:	N
Discr Residue Ind:	N
Discr Partial Reject Ind:	N
Discr Full Reject Ind:	N
Manifest Ref Num:	Not reported
Alt Fac RCRA Id:	Not reported
Alt Fac Sign Date:	Not reported
Mgmt Method Type Code:	H061

Document ID:	Not reported
Manifest Status:	Not reported
Trans1 State ID:	NYR000003582
Trans2 State ID:	Not reported
Generator Ship Date:	05/11/2011
Trans1 Recv Date:	05/11/2011
Trans2 Recv Date:	Not reported
TSD Site Recv Date:	05/12/2011
Part A Recv Date:	Not reported
Part B Recv Date:	Not reported
Generator EPA ID:	NYR000117523
Trans1 EPA ID:	Not reported
Trans2 EPA ID:	Not reported
TSDF ID:	NYD082785429
Waste Code:	Not reported
Quantity:	120.0
Units:	G - Gallons (liquids only)* (8.3 pounds)
Number of Containers:	4.0
Container Type:	DM - Metal drums, barrels
Handling Method:	B Incineration, heat recovery, burning.
Specific Gravity:	1.0
Year:	2011
Manifest Tracking Num:	004145774FLE
Import Ind:	N
Export Ind:	N
Discr Quantity Ind:	N
Discr Type Ind:	N
Discr Residue Ind:	N
Discr Partial Reject Ind:	N
Discr Full Reject Ind:	N
Manifest Ref Num:	Not reported
Alt Fac RCRA Id:	Not reported
Alt Fac Sign Date:	Not reported
Mgmt Method Type Code:	H141

Document ID:	NYG3941649
Manifest Status:	Not reported
Trans1 State ID:	MAJ68855
Trans2 State ID:	Not reported
Generator Ship Date:	09/24/2003
Trans1 Recv Date:	09/24/2003
Trans2 Recv Date:	Not reported
TSD Site Recv Date:	09/26/2003

MTA LIRR - WEST SIDE YARD (Continued) **1006931268**

Part A Recv Date:	Not reported
Part B Recv Date:	Not reported
Generator EPA ID:	NYR000117523
Trans1 EPA ID:	MAD985286988
Trans2 EPA ID:	Not reported
TSDF ID:	NYD077444263
Waste Code:	D006 - CADMIUM 1.0 MG/L TCLP
Quantity:	00175
Units:	P - Pounds
Number of Containers:	001
Container Type:	DM - Metal drums, barrels
Handling Method:	T Chemical, physical, or biological treatment.
Specific Gravity:	01.00
Year:	2003

Document ID:	NJA5332589
Manifest Status:	Not reported
Trans1 State ID:	NYD049178296
Trans2 State ID:	Not reported
Generator Ship Date:	07/24/2006
Trans1 Recv Date:	07/24/2006
Trans2 Recv Date:	Not reported
TSD Site Recv Date:	08/04/2006
Part A Recv Date:	Not reported
Part B Recv Date:	Not reported
Generator EPA ID:	NYR000117523
Trans1 EPA ID:	01102
Trans2 EPA ID:	Not reported
TSDF ID:	NJD002182897
Waste Code:	D001 - NON-LISTED IGNITABLE WASTES
Quantity:	00900
Units:	P - Pounds
Number of Containers:	002
Container Type:	DF - Fiberboard or plastic drums (glass)
Handling Method:	B Incineration, heat recovery, burning.
Specific Gravity:	01.00
Year:	2006

Document ID:	NYG4457205
Manifest Status:	Not reported
Trans1 State ID:	NYD049178296
Trans2 State ID:	Not reported
Generator Ship Date:	07/24/2006
Trans1 Recv Date:	07/24/2006
Trans2 Recv Date:	Not reported
TSD Site Recv Date:	08/09/2006
Part A Recv Date:	Not reported
Part B Recv Date:	Not reported
Generator EPA ID:	NYR000117523
Trans1 EPA ID:	68699AN
Trans2 EPA ID:	Not reported
TSDF ID:	CDX480000000
Waste Code:	D001 - NON-LISTED IGNITABLE WASTES
Quantity:	00080
Units:	P - Pounds

MTA LIRR - WEST SIDE YARD (Continued) **1006931268**

Number of Containers:	001
Container Type:	DF - Fiberboard or plastic drums (glass)
Handling Method:	B Incineration, heat recovery, burning.
Specific Gravity:	01.00
Year:	2006

Document ID:	Not reported
Manifest Status:	Not reported
Trans1 State ID:	NJ0000027193
Trans2 State ID:	Not reported
Generator Ship Date:	03/04/2010
Trans1 Recv Date:	03/04/2010
Trans2 Recv Date:	Not reported
TSD Site Recv Date:	03/04/2010
Part A Recv Date:	Not reported
Part B Recv Date:	Not reported
Generator EPA ID:	NYR000117523
Trans1 EPA ID:	Not reported
Trans2 EPA ID:	Not reported
TSDF ID:	NJD002200046
Waste Code:	Not reported
Quantity:	55.0
Units:	G - Gallons (liquids only)* (8.3 pounds)
Number of Containers:	1.0
Container Type:	DM - Metal drums, barrels
Handling Method:	B Incineration, heat recovery, burning.
Specific Gravity:	1.0
Year:	2010
Manifest Tracking Num:	003633583JJK
Import Ind:	N
Export Ind:	N
Discr Quantity Ind:	N
Discr Type Ind:	N
Discr Residue Ind:	N
Discr Partial Reject Ind:	N
Discr Full Reject Ind:	N
Manifest Ref Num:	Not reported
Alt Fac RCRA Id:	Not reported
Alt Fac Sign Date:	Not reported
Mgmt Method Type Code:	H061

G102 **CON EDISON** **NY MANIFEST** **S112210310**
NNW **FO 467 W 34TH ST EO 10TH AVE** **N/A**
< 1/8 **NEW YORK, NY 10001**
0.073 mi.
387 ft. **Site 23 of 53 in cluster G**

Relative:
Higher

Actual:
40 ft.

NY MANIFEST:

EPA ID:	NYP004264784
Country:	USA

Mailing Info:

Name:	CON EDISON
Contact:	CON EDISON
Address:	4 IRVING PL 15TH FLOOR
City/State/Zip:	NEW YORK, NY 10003
Country:	USA

CON EDISON (Continued) **S112210310**

Phone: 212-460-3770

Manifest:

Document ID:	Not reported
Manifest Status:	Not reported
Trans1 State ID:	NJ0000027193
Trans2 State ID:	Not reported
Generator Ship Date:	08/24/2012
Trans1 Recv Date:	08/24/2012
Trans2 Recv Date:	Not reported
TSD Site Recv Date:	08/24/2012
Part A Recv Date:	Not reported
Part B Recv Date:	Not reported
Generator EPA ID:	NYP004264784
Trans1 EPA ID:	Not reported
Trans2 EPA ID:	Not reported
TSDF ID:	NJD002200046
Waste Code:	Not reported
Quantity:	1000.0
Units:	P - Pounds
Number of Containers:	1.0
Container Type:	TT - Cargo tank, tank trucks
Handling Method:	T Chemical, physical, or biological treatment.
Specific Gravity:	1.0
Year:	2012
Manifest Tracking Num:	010456190JJK
Import Ind:	N
Export Ind:	N
Discr Quantity Ind:	N
Discr Type Ind:	N
Discr Residue Ind:	N
Discr Partial Reject Ind:	N
Discr Full Reject Ind:	N
Manifest Ref Num:	Not reported
Alt Fac RCRA Id:	Not reported
Alt Fac Sign Date:	Not reported
Mgmt Method Type Code:	H111

G103 **BP SERVICE STATION NO. 11248** **NY UST** **U000405686**
NNW **436 TENTH AVENUE** **N/A**
< 1/8 **NEW YORK, NY 10001**
0.073 mi.
387 ft. **Site 24 of 53 in cluster G**

Relative:
Higher

Actual:
40 ft.

UST:

Id/Status:	2-272523 / Unregulated/Closed
Program Type:	PBS
Region:	STATE
DEC Region:	2
Expiration Date:	10/23/2007
UTM X:	584537.27382999996
UTM Y:	4512026.6284299996
Site Type:	Retail Gasoline Sales

Affiliation Records:

Site Id:	11551
Affiliation Type:	Facility Owner

BP SERVICE STATION NO. 11248 (Continued) **U000405686**

Company Name:	BP PRODUCTS NORTH AMERICA
Contact Type:	ENVIRONMENTAL COMPLIANCE SPECIALIST
Contact Name:	MARK OKAMOTO
Address1:	4 CENTER POINT DRIVE
Address2:	Not reported
City:	LA PALMA
State:	CA
Zip Code:	90623
Country Code:	001
Phone:	(732) 743-0901
EMail:	Not reported
Fax Number:	Not reported
Modified By:	NRLOMBAR
Date Last Modified:	6/21/2006

Site Id:	11551
Affiliation Type:	Mail Contact
Company Name:	BP PRODUCTS NORTH AMERICA
Contact Type:	ENVIRONMENTAL COMPLIANCE SPECIALIST
Contact Name:	MARK OKAMOTO
Address1:	4 CENTER POINT DRIVE
Address2:	Not reported
City:	LA PALMA
State:	CA
Zip Code:	90623
Country Code:	001
Phone:	(732) 743-0901
EMail:	Not reported
Fax Number:	Not reported
Modified By:	NRLOMBAR
Date Last Modified:	6/21/2006

Site Id:	11551
Affiliation Type:	On-Site Operator
Company Name:	BP SERVICE STATION NO. 11248
Contact Type:	Not reported
Contact Name:	BP PRODUCTS NA
Address1:	Not reported
Address2:	Not reported
City:	Not reported
State:	NN
Zip Code:	Not reported
Country Code:	001
Phone:	(800) 272-4357
EMail:	Not reported
Fax Number:	Not reported
Modified By:	NRLOMBAR
Date Last Modified:	6/21/2006

Site Id:	11551
Affiliation Type:	Emergency Contact
Company Name:	BP PRODUCTS NORTH AMERICA
Contact Type:	Not reported
Contact Name:	MARK OKAMOTO
Address1:	Not reported
Address2:	Not reported
City:	Not reported

BP SERVICE STATION NO. 11248 (Continued) **U000405686**

State:	NN
Zip Code:	Not reported
Country Code:	999
Phone:	(800) 272-4357
EMail:	Not reported
Fax Number:	Not reported
Modified By:	NRLOMBAR
Date Last Modified:	11/25/2009

Tank Info:

Tank Number:	001
Tank ID:	23276
Tank Status:	Closed - Removed
Material Name:	Closed - Removed
Capacity Gallons:	4000
Install Date:	05/01/1982
Date Tank Closed:	03/14/2006
Registered:	True
Tank Location:	Underground
Tank Type:	Fiberglass reinforced plastic [FRP]
Material Code:	0009
Common Name of Substance:	Gasoline
Tightness Test Method:	14
Date Test:	07/07/2004
Next Test Date:	Not reported
Pipe Model:	Not reported
Modified By:	NRLOMBAR
Last Modified:	05/04/2006

Equipment Records:

B02 - Tank External Protection - Original Sacrificial Anode
H05 - Tank Leak Detection - In-Tank System (ATG)
A00 - Tank Internal Protection - None
D01 - Pipe Type - Steel/Carbon Steel/Iron
F06 - Pipe External Protection - Wrapped
G00 - Tank Secondary Containment - None
J02 - Dispenser - Suction Dispenser
E00 - Piping Secondary Containment - None
L07 - Piping Leak Detection - Pressurized Piping Leak Detector
B01 - Tank External Protection - Painted/Asphalt Coating
C02 - Pipe Location - Underground/On-ground
F02 - Pipe External Protection - Original Sacrificial Anode
I02 - Overfill - High Level Alarm
K01 - Spill Prevention - Catch Basin

Tank Number:	002
Tank ID:	23277
Tank Status:	Closed - Removed
Material Name:	Closed - Removed
Capacity Gallons:	4000
Install Date:	05/01/1982
Date Tank Closed:	03/14/2005
Registered:	True
Tank Location:	Underground

BP SERVICE STATION NO. 11248 (Continued) **U000405686**

Tank Type:	Fiberglass reinforced plastic [FRP]
Material Code:	0009
Common Name of Substance:	Gasoline
Tightness Test Method:	14
Date Test:	07/07/2004
Next Test Date:	Not reported
Pipe Model:	Not reported
Modified By:	NRLOMBAR
Last Modified:	05/04/2006

Equipment Records:

B01 - Tank External Protection - Painted/Asphalt Coating
C02 - Pipe Location - Underground/On-ground
F02 - Pipe External Protection - Original Sacrificial Anode
I02 - Overfill - High Level Alarm
K01 - Spill Prevention - Catch Basin
A00 - Tank Internal Protection - None
D01 - Pipe Type - Steel/Carbon Steel/Iron
F06 - Pipe External Protection - Wrapped
G00 - Tank Secondary Containment - None
J02 - Dispenser - Suction Dispenser
E00 - Piping Secondary Containment - None
L07 - Piping Leak Detection - Pressurized Piping Leak Detector
B02 - Tank External Protection - Original Sacrificial Anode
H05 - Tank Leak Detection - In-Tank System (ATG)

Tank Number:	003
Tank ID:	23278
Tank Status:	Closed - Removed
Material Name:	Closed - Removed
Capacity Gallons:	4000
Install Date:	05/01/1982
Date Tank Closed:	03/14/2005
Registered:	True
Tank Location:	Underground
Tank Type:	Fiberglass reinforced plastic [FRP]
Material Code:	0009
Common Name of Substance:	Gasoline
Tightness Test Method:	14
Date Test:	07/07/2004
Next Test Date:	Not reported
Pipe Model:	Not reported
Modified By:	NRLOMBAR
Last Modified:	05/04/2006

Equipment Records:

B02 - Tank External Protection - Original Sacrificial Anode
H05 - Tank Leak Detection - In-Tank System (ATG)
E00 - Piping Secondary Containment - None
L07 - Piping Leak Detection - Pressurized Piping Leak Detector
B01 - Tank External Protection - Painted/Asphalt Coating
C02 - Pipe Location - Underground/On-ground
F02 - Pipe External Protection - Original Sacrificial Anode
I02 - Overfill - High Level Alarm
K01 - Spill Prevention - Catch Basin

BP SERVICE STATION NO. 11248 (Continued) **U000405686**

A00 - Tank Internal Protection - None
D01 - Pipe Type - Steel/Carbon Steel/Iron
F06 - Pipe External Protection - Wrapped
G00 - Tank Secondary Containment - None
J02 - Dispenser - Suction Dispenser

Tank Number:	004
Tank ID:	23279
Tank Status:	Closed - Removed
Material Name:	Closed - Removed
Capacity Gallons:	4000
Install Date:	05/01/1982
Date Tank Closed:	03/14/2005
Registered:	True
Tank Location:	Underground
Tank Type:	Fiberglass reinforced plastic [FRP]
Material Code:	0009
Common Name of Substance:	Gasoline
Tightness Test Method:	14
Date Test:	07/07/2004
Next Test Date:	Not reported
Pipe Model:	Not reported
Modified By:	NRLOMBAR
Last Modified:	05/04/2006

Equipment Records:

A00 - Tank Internal Protection - None
D01 - Pipe Type - Steel/Carbon Steel/Iron
F06 - Pipe External Protection - Wrapped
G00 - Tank Secondary Containment - None
J02 - Dispenser - Suction Dispenser
B01 - Tank External Protection - Painted/Asphalt Coating
C02 - Pipe Location - Underground/On-ground
F02 - Pipe External Protection - Original Sacrificial Anode
I02 - Overfill - High Level Alarm
K01 - Spill Prevention - Catch Basin
E00 - Piping Secondary Containment - None
L07 - Piping Leak Detection - Pressurized Piping Leak Detector
B02 - Tank External Protection - Original Sacrificial Anode
H05 - Tank Leak Detection - In-Tank System (ATG)

Tank Number:	005
Tank ID:	23280
Tank Status:	Closed - Removed
Material Name:	Closed - Removed
Capacity Gallons:	4000
Install Date:	05/01/1982
Date Tank Closed:	03/14/2005
Registered:	True
Tank Location:	Underground
Tank Type:	Fiberglass reinforced plastic [FRP]
Material Code:	0009
Common Name of Substance:	Gasoline
Tightness Test Method:	14

BP SERVICE STATION NO. 11248 (Continued) **U000405686**

Date Test:	07/07/2004
Next Test Date:	Not reported
Pipe Model:	Not reported
Modified By:	NRLOMBAR
Last Modified:	05/04/2006

Equipment Records:

B01 - Tank External Protection - Painted/Asphalt Coating
C02 - Pipe Location - Underground/On-ground
F02 - Pipe External Protection - Original Sacrificial Anode
I02 - Overfill - High Level Alarm
K01 - Spill Prevention - Catch Basin
A00 - Tank Internal Protection - None
D01 - Pipe Type - Steel/Carbon Steel/Iron
F06 - Pipe External Protection - Wrapped
G00 - Tank Secondary Containment - None
J02 - Dispenser - Suction Dispenser
E00 - Piping Secondary Containment - None
L07 - Piping Leak Detection - Pressurized Piping Leak Detector
B02 - Tank External Protection - Original Sacrificial Anode
H05 - Tank Leak Detection - In-Tank System (ATG)

Tank Number:	10
Tank ID:	212355
Tank Status:	Closed - Removed
Material Name:	Closed - Removed
Capacity Gallons:	550
Install Date:	Not reported
Date Tank Closed:	05/11/2006
Registered:	True
Tank Location:	Underground
Tank Type:	Steel/carbon steel
Material Code:	0000
Common Name of Substance:	Empty

Tightness Test Method:	NN
Date Test:	Not reported
Next Test Date:	Not reported
Pipe Model:	Not reported
Modified By:	NRLOMBAR
Last Modified:	06/21/2006

Equipment Records:

I00 - Overfill - None
L00 - Piping Leak Detection - None
B00 - Tank External Protection - None
E00 - Piping Secondary Containment - None
H00 - Tank Leak Detection - None
K00 - Spill Prevention - None
C00 - Pipe Location - No Piping
F00 - Pipe External Protection - None
A00 - Tank Internal Protection - None
D00 - Pipe Type - No Piping
G00 - Tank Secondary Containment - None
J00 - Dispenser - None

BP SERVICE STATION NO. 11248 (Continued) **U000405686**

Tank Number:	11
Tank ID:	212356
Tank Status:	Closed - Removed
Material Name:	Closed - Removed
Capacity Gallons:	550
Install Date:	Not reported
Date Tank Closed:	05/11/2006
Registered:	True
Tank Location:	Underground
Tank Type:	Steel/carbon steel
Material Code:	0000
Common Name of Substance:	Empty
Tightness Test Method:	NN
Date Test:	Not reported
Next Test Date:	Not reported
Pipe Model:	Not reported
Modified By:	NRLOMBAR
Last Modified:	06/21/2006

Equipment Records:

B00 - Tank External Protection - None
E00 - Piping Secondary Containment - None
H00 - Tank Leak Detection - None
K00 - Spill Prevention - None
C00 - Pipe Location - No Piping
F00 - Pipe External Protection - None
A00 - Tank Internal Protection - None
D00 - Pipe Type - No Piping
G00 - Tank Secondary Containment - None
J00 - Dispenser - None
I00 - Overfill - None
L00 - Piping Leak Detection - None

Tank Number:	12
Tank ID:	212357
Tank Status:	Closed - Removed
Material Name:	Closed - Removed
Capacity Gallons:	550
Install Date:	Not reported
Date Tank Closed:	05/11/2006
Registered:	True
Tank Location:	Underground
Tank Type:	Steel/carbon steel
Material Code:	0000
Common Name of Substance:	Empty
Tightness Test Method:	NN
Date Test:	Not reported
Next Test Date:	Not reported
Pipe Model:	Not reported
Modified By:	NRLOMBAR
Last Modified:	06/21/2006

Equipment Records:

I00 - Overfill - None
L00 - Piping Leak Detection - None

BP SERVICE STATION NO. 11248 (Continued) **U000405686**

A00 - Tank Internal Protection - None
D00 - Pipe Type - No Piping
G00 - Tank Secondary Containment - None
J00 - Dispenser - None
C00 - Pipe Location - No Piping
F00 - Pipe External Protection - None
B00 - Tank External Protection - None
E00 - Piping Secondary Containment - None
H00 - Tank Leak Detection - None
K00 - Spill Prevention - None

Tank Number:	13
Tank ID:	212358
Tank Status:	Closed - Removed
Material Name:	Closed - Removed
Capacity Gallons:	550
Install Date:	Not reported
Date Tank Closed:	05/16/2006
Registered:	True
Tank Location:	Underground
Tank Type:	Steel/carbon steel
Material Code:	0000
Common Name of Substance:	Empty
Tightness Test Method:	NN
Date Test:	Not reported
Next Test Date:	Not reported
Pipe Model:	Not reported
Modified By:	NRLOMBAR
Last Modified:	06/21/2006

Equipment Records:

A00 - Tank Internal Protection - None
C00 - Pipe Location - No Piping
F00 - Pipe External Protection - None
D00 - Pipe Type - No Piping
G00 - Tank Secondary Containment - None
J00 - Dispenser - None
B00 - Tank External Protection - None
E00 - Piping Secondary Containment - None
H00 - Tank Leak Detection - None
K00 - Spill Prevention - None
I00 - Overfill - None
L00 - Piping Leak Detection - None

Tank Number:	14
Tank ID:	212359
Tank Status:	Closed - Removed
Material Name:	Closed - Removed
Capacity Gallons:	550
Install Date:	Not reported
Date Tank Closed:	05/16/2006
Registered:	True
Tank Location:	Underground
Tank Type:	Steel/carbon steel
Material Code:	0000

BP SERVICE STATION NO. 11248 (Continued) **U000405686**

Common Name of Substance: Empty

Tightness Test Method: NN
Date Test: Not reported
Next Test Date: Not reported
Pipe Model: Not reported
Modified By: NRLOMBAR
Last Modified: 06/21/2006

Equipment Records:

I00 - Overfill - None
L00 - Piping Leak Detection - None
A00 - Tank Internal Protection - None
D00 - Pipe Type - No Piping
G00 - Tank Secondary Containment - None
J00 - Dispenser - None
C00 - Pipe Location - No Piping
F00 - Pipe External Protection - None
B00 - Tank External Protection - None
E00 - Piping Secondary Containment - None
H00 - Tank Leak Detection - None
K00 - Spill Prevention - None

Tank Number: 15
Tank ID: 212360
Tank Status: Closed - Removed
Material Name: Closed - Removed
Capacity Gallons: 550
Install Date: Not reported
Date Tank Closed: 05/16/2006
Registered: True
Tank Location: Underground
Tank Type: Steel/carbon steel
Material Code: 0000
Common Name of Substance: Empty

Tightness Test Method: NN
Date Test: Not reported
Next Test Date: Not reported
Pipe Model: Not reported
Modified By: NRLOMBAR
Last Modified: 06/21/2006

Equipment Records:

I00 - Overfill - None
L00 - Piping Leak Detection - None
C00 - Pipe Location - No Piping
F00 - Pipe External Protection - None
A00 - Tank Internal Protection - None
D00 - Pipe Type - No Piping
G00 - Tank Secondary Containment - None
J00 - Dispenser - None
B00 - Tank External Protection - None
E00 - Piping Secondary Containment - None
H00 - Tank Leak Detection - None
K00 - Spill Prevention - None

BP SERVICE STATION NO. 11248 (Continued) **U000405686**

Tank Number:	16
Tank ID:	212361
Tank Status:	Closed - Removed
Material Name:	Closed - Removed
Capacity Gallons:	550
Install Date:	Not reported
Date Tank Closed:	05/24/2006
Registered:	True
Tank Location:	Underground
Tank Type:	Steel/carbon steel
Material Code:	0000
Common Name of Substance:	Empty
Tightness Test Method:	NN
Date Test:	Not reported
Next Test Date:	Not reported
Pipe Model:	Not reported
Modified By:	NRLOMBAR
Last Modified:	06/21/2006

Equipment Records:

A00 - Tank Internal Protection - None
D00 - Pipe Type - No Piping
G00 - Tank Secondary Containment - None
J00 - Dispenser - None
B00 - Tank External Protection - None
E00 - Piping Secondary Containment - None
H00 - Tank Leak Detection - None
K00 - Spill Prevention - None
C00 - Pipe Location - No Piping
F00 - Pipe External Protection - None
I00 - Overfill - None
L00 - Piping Leak Detection - None

Tank Number:	6
Tank ID:	211499
Tank Status:	Closed - Removed
Material Name:	Closed - Removed
Capacity Gallons:	550
Install Date:	Not reported
Date Tank Closed:	03/14/2006
Registered:	True
Tank Location:	Underground
Tank Type:	Steel/carbon steel
Material Code:	0000
Common Name of Substance:	Empty
Tightness Test Method:	NN
Date Test:	Not reported
Next Test Date:	Not reported
Pipe Model:	Not reported
Modified By:	NRLOMBAR
Last Modified:	05/04/2006

Equipment Records:

A00 - Tank Internal Protection - None
D00 - Pipe Type - No Piping

BP SERVICE STATION NO. 11248 (Continued) **U000405686**

G00 - Tank Secondary Containment - None
J00 - Dispenser - None
C00 - Pipe Location - No Piping
F00 - Pipe External Protection - None
B00 - Tank External Protection - None
E00 - Piping Secondary Containment - None
H00 - Tank Leak Detection - None
K00 - Spill Prevention - None
I00 - Overfill - None
L00 - Piping Leak Detection - None

Tank Number:	7
Tank ID:	212352
Tank Status:	Closed - Removed
Material Name:	Closed - Removed
Capacity Gallons:	550
Install Date:	Not reported
Date Tank Closed:	05/11/2006
Registered:	True
Tank Location:	Underground
Tank Type:	Steel/carbon steel
Material Code:	0000
Common Name of Substance:	Empty
Tightness Test Method:	NN
Date Test:	Not reported
Next Test Date:	Not reported
Pipe Model:	Not reported
Modified By:	NRLOMBAR
Last Modified:	06/21/2006

Equipment Records:

I00 - Overfill - None
L00 - Piping Leak Detection - None
A00 - Tank Internal Protection - None
D00 - Pipe Type - No Piping
G00 - Tank Secondary Containment - None
J00 - Dispenser - None
C00 - Pipe Location - No Piping
F00 - Pipe External Protection - None
B00 - Tank External Protection - None
E00 - Piping Secondary Containment - None
H00 - Tank Leak Detection - None
K00 - Spill Prevention - None

Tank Number:	8
Tank ID:	212353
Tank Status:	Closed - Removed
Material Name:	Closed - Removed
Capacity Gallons:	550
Install Date:	Not reported
Date Tank Closed:	05/11/2006
Registered:	True
Tank Location:	Underground
Tank Type:	Steel/carbon steel
Material Code:	0000

BP SERVICE STATION NO. 11248 (Continued) **U000405686**

Common Name of Substance: Empty

Tightness Test Method: NN
Date Test: Not reported
Next Test Date: Not reported
Pipe Model: Not reported
Modified By: NRLOMBAR
Last Modified: 06/21/2006

Equipment Records:

B00 - Tank External Protection - None
E00 - Piping Secondary Containment - None
H00 - Tank Leak Detection - None
K00 - Spill Prevention - None
C00 - Pipe Location - No Piping
F00 - Pipe External Protection - None
A00 - Tank Internal Protection - None
D00 - Pipe Type - No Piping
G00 - Tank Secondary Containment - None
J00 - Dispenser - None
I00 - Overfill - None
L00 - Piping Leak Detection - None

Tank Number: 9
Tank ID: 212354
Tank Status: Closed - Removed
Material Name: Closed - Removed
Capacity Gallons: 550
Install Date: Not reported
Date Tank Closed: 05/11/2006
Registered: True
Tank Location: Underground
Tank Type: Steel/carbon steel
Material Code: 0000
Common Name of Substance: Empty

Tightness Test Method: NN
Date Test: Not reported
Next Test Date: Not reported
Pipe Model: Not reported
Modified By: NRLOMBAR
Last Modified: 06/21/2006

Equipment Records:

B00 - Tank External Protection - None
E00 - Piping Secondary Containment - None
H00 - Tank Leak Detection - None
K00 - Spill Prevention - None
C00 - Pipe Location - No Piping
F00 - Pipe External Protection - None
A00 - Tank Internal Protection - None
D00 - Pipe Type - No Piping
G00 - Tank Secondary Containment - None
J00 - Dispenser - None
I00 - Overfill - None
L00 - Piping Leak Detection - None

G104 NNW < 1/8 0.073 mi. 387 ft. | **BP AMOCO STATION #11248**
436 TENTH AVE
NEW YORK, NY 10018

Site 25 of 53 in cluster G

NY Spills | **S106003274**
N/A

Relative: Higher

Actual: 40 ft.

SPILLS:

Facility ID:	0201270
Facility Type:	ER
DER Facility ID:	11535
Site ID:	243204
DEC Region:	2
Spill Date:	4/16/2002
Spill Number/Closed Date:	0201270 / 4/19/2013
Spill Cause:	Unknown
Spill Class:	Known release with minimal potential for fire or hazard. DEC Response. Willing Responsible Party. Corrective action taken.
SWIS:	3101
Investigator:	rjfeng
Referred To:	GW ISSUE, DEVELOPMENT, 2Q2012
Reported to Dept:	5/3/2002
CID:	204
Water Affected:	Not reported
Spill Source:	Unknown
Spill Notifier:	Local Agency
Cleanup Ceased:	8/23/2004
Cleanup Meets Std:	False
Last Inspection:	Not reported
Recommended Penalty:	False
UST Trust:	False
Remediation Phase:	0
Date Entered In Computer:	5/3/2002
Spill Record Last Update:	5/23/2013
Spiller Name:	UNKNOWN
Spiller Company:	AMOCO STATION 11248
Spiller Address:	436 10TH AVENUE
Spiller City,St,Zip:	MANHATTAN, NY
Spiller Company:	001
Contact Name:	BRAD FISHER
Contact Phone:	(914) 765-8198
DEC Memo:	5/3/2002-VOUGHT-See spill #9704661, #9200058, #9506257 at same location. DO NOT CLOSE THIS SPILL UNTIL THE ABOVE REFERENCED SPILLS ARE ADDRESSED.11/18/03 Transferred from Vought to Foley. File review (KMF)Depth to groundwater 5-10 ft bgs. Depth to bedrock approx 1.5-8.5 ft bgs. Most likely impacted. Delta submitted Monitoring Well Abandonment Report on 7/3/03. MW-2 through MW-5 were abandoned because of unknown construction, the well did not exhibit significant impacts, the well no longer served a productive purpose in the monitoring network, and/or the well presented a risk of cross contaminating deeper strata. MW-1, MW-6 and MW-7 remain in place.Delta submitted First Quarter 2003 Monitoring Report on 10/1/03. LNAPL present in MW-7 since April 2002. BTEX concentrations fluctuating but above GWQS, except for MW-5. MTBE concentrations are consistently above GWQS. Max conc of total BTEX 3680ug/L (MW-4)Max conc of MTBE 34200ug/L (MW-2)12/15/03 2Q2003 monitoring report received. Sampling event from 5/9/03 showed 0.42' of LNAPL in MW-7 and high BTEX and MTBE in other wells. MW-2, MW-3, MW-4 and MW-5 have been adandoned since.5/7/04 Portfolio meeting: shallow bedrock, DTW 4-9'bgs. Diesel/#2 fuel oil detected in MW-1. Bedrock fracture

BP AMOCO STATION #11248 (Continued) **S106003274**

analysis shows possible source as adj. commercial property. Need to
invetigate further. Will continue monitoring. Need to collect sample
from MW-7(new well). Upgrade to be done this year as part of spill
prevention initiative.7/8/04 Received 3Q03 & 4Q03 monitoring reports.
0.41 ft(3Q03) and 0.04ft(4Q03) of product in MW-7.7/27/04 Stipulation
due 8/17/04.8/17/04 1Q04 monitoring report received. Shallow bedrock.
Three wells on site. BTEX from 69ppb(MW-6) to 1152ppb(MW-1). MTBE
from 38000ppb(MW-6) to 117000ppb(MW-1). 0.07' LNAPL in MW-7.2Q04
monitoring report received. BTEX from 110ppb(MW-6) to 648ppb(MW-1).
MTBE from 2190ppb to 58700ppb.8/19/04 Stip signed and
returned.8/23/04 Stip fully executed by T.
Kunkel.

----------10/26/04 Investigation summary report received.
Historic Investigations:7/1/91 Amoco Oil activated a lease agreement
with Spartan, the current property owner. Spartan conducted a
baseline gw quality assessment, the results which detected dissolved
product in gw.11/20/01 Delta, as part of an assessment to support
lease termination, advanced four soil borings (SB-1 thru SB-4) by
Geoprobe. They were advanced around the tank mat and pump islands to
refusal between 1-3'bgs. Four existing wells were identified and
samples were taken from MW-1 and MW-2 on 11/20/01 (MW-3 & MW-4 were
obstructed). Total BTEX from 35ppb(MW-1) to 2124ppb(MW-2). MTBE was
detected at 129000ppb in MW-2 and 130000ppb in MW-1.4/3/02 Three
additional wells (MW-5,6,7) were advanced at previously installed
boring locations SB-1, 2, and 3. Bedrock was encountered between 1.5
and 3.5 ft bgs and GW in bedrock fractures between 8 and 11'bgs in
MW-6 and MW-7. Bedrock GW not encountered in MW-5. The MWs were
advanced thru bedrock to depths between 16-26'bgs. Also cleared
obstructions in MW-3 and MW-4. BTEX ranged from 50ppb(MW-3) to
4383ppb(MW-4). MTBE from 49ppb(MW-3) to 40700ppb(MW-2). Trace LNAPL
was detected in MW-7 and was sampled. Results identified it as highly
weathered regular grade gasoline that does not contain MTBE.12/10/02
Geophysical survey conducted. Identifed competent bedrock between 1
and 8'bgs.6/12/03-6/24/03 Rehabilitated MW-1, MW-6 and MW-7 for use
in fracture survey. Abandoned MW-2, MW-3, MW-4 (unknown construction)
and MW-5. All were uncased and had potential of contaminating the
bedrock GW.7/2/03 Fracture survey conducted. Possible path from south
pump island to MW-1 identified.2/4/04 0.02' LNAPL observed in MW-1.
Identified as 90% weathered/highly degraded diesel/fuel oil
distillate and 10% weathered/degraded premium gasoline.4/15/04
Installed sorbant socks in MW-1 and MW-7.The lease may be terminated
prior to its scheduled end during December 2006. At the time of the
lease termination, BP will remove all USTs and related piping. If it
is to be razed within the timeframe noted in the CAP, Delta intends
to address the overburden impacts via excavation. If the site will
not be razed within the noted timeframe, Delta will develop an
interim remedial plan to effectively address the overburden site
impacts until excavation can occur. Quarterly GW monitoring to
continue
concurrently.

----------11/12/04 3Q04 monitoring report. Three wells on site.
0.32' free product in MW-7. BTEX ranged from 226ppb(MW-6) to
6095ppb(MW-7). MTBE from 20900ppb(MW-7) to 36100ppb(MW-1).2/17/05
4Q04 monitoring report. BTEX ranged from 177ppb(MW-1) to
2876ppb(MW-7). MTBE from 7980ppb(MW-7) to 38200ppb(MW-1). DTW

BP AMOCO STATION #11248 (Continued) **S106003274**

7-10'bgs.4/27/05 Portfolio meeting- No source identified,assumed to be tanks. Subsurface impacts in the capillary fringe, vadose and saturated zones in the NE part of the site. Hydrophobic socks installed in MW-1, MW-7 to address LNAPL and subsequently removed to evaluate recharge. LNAPL not present currently. Vapor evaluation done in 10/04 for adjacent property. MPE well in area of bedrock depression(MW-8) installed 4/05. Pilot test tomorrow. Reinvestigate vapor recovery system as potential source of vapor complaints during fuel delivery. To be demolished in 18 months. RAP by 6/15/05.7/1/05 Received pilot test report for portable multi-phase extraction(MPE). Pilot performed on MW-8 on 4/28 and 4/29/05. DTW at 6.26'bgs. The stinger was set at 8'bgs(1.5' below the watertable.) The test was run at 25%, 50%, 75% and 100% vaccuum levels while monitoring response levels. No influence was recorded at nieghboring wells but vapors were recovered with decent recovery rates. Delta proposes extraction by a portable MPE unit.7/8/05 Received RAP for portable MPE unit. Pilot test removed hydrocarbons from capillary fringe and unsaturated zone, but due to a lack of overburden groundwater, removal from the saturated zone was not achieved. Propose to use twice a month and reevaluate after two months. 7/27/05 1Q05-DTW 6.51-9.25'bgs. Total BTEX from 313ppb(MW-6) to 806ppb(MW-7). MTBE from 990ppb(MW-7) to 16900ppb(MW-6).8/1/05 2Q05-DTW 6.60-9.38'bgs. Total BTEX from 104ppb(MW-1) to 350ppb(MW-6). MTBE from 929ppb(MW-7) to 9810ppb(MW-6).8/24/05 Conditionally approved RAP to be implemented by 12/24/05. Six-month evaluation(6/06) of MPE to include proposal to address saturated zone contamination. To include contaminant mass estimation. It is unclear if recovery well, MW-8, will be sufficient to address entire impacted area.11/8/05: Reviewed quarterly monitoring report dated November 3, 2005. Only three of four MW's were sampled on September 15, 2005 because MW8 was dry and MW's 2,3,4 and 5 were abandoned because they could not be converted into cased, open-borehole bedrock wells. No free product present. Groundwater flow beneath the site is dictated by the bedrock fracture pattern. Max BTEX is 2,774 ppb (MW-7) and max MTBE is 14,200 ppb (MW6). Only monitoring occurred this quarter (no remedial action). There was a large increase in MW7 BTEX and MTBE concentrations, as well as MW 1 and MW6 MTBE concentrations. A tightness test should be conducted on existing tanks.12/20/05 Received Subsurface Hydrocarbon Assessment report dated 12/6/05 which documents installation of MW-8 on 4/4/05. Soil sample collected from 5-8.5'bgs. Too many cobbles in split spoon to submit sample. Completed to 8.5'bgs within overburden, not bedrock like MW-1,6,7. DTW was 7.3'bgs at installation. GW sample collected 5/20/05, total BTEX 181ppb and MTBE 2340ppb.12/21/05 Received copy of "Notice of No Objection" from Darryl Cabbagestalk, NYCDEP, addressed to L. Osorio, Manhattan Borough Commissioner for NYCDOB. High Point Engineering sent in plans to demolish the existing structures and remove the USTs, piping and contaminated soil. They are not planning to change use to residential. The property has been designated with a Hazardous Materials and Noise "E" as part of the Hudson Yards Rezoning action.2/1/06 Spoke to Julie, Galli Engineering, representing prospective purchaser who will be constructing a residential high rise. Planning to blast out bedrock down to 20'bgs. Based on current data, not expecting to dewater but after blasting will possibly need to dewater. Will submit construction details, to include vapor barrier. Also to submit a remedial action plan, which will include contingency plans. May propose a surface application such as ORC and effectiveness monitoring depending on water

BP AMOCO STATION #11248 (Continued) **S106003274**

infiltration.3/3/06 4Q05- 3 of 4 wells sampled on 11/16/05. DTW 6.75-9.61'bgs, in bedrock. 0.02' LNAPL detected in MW-1. BTEX from 21ppb(MW-8) to 1872ppb(MW-7). MTBE from 129ppb(MW-8) to 5550ppb(MW-6).3/16/06 Met with BP and Delta. Source removal to be conducted 4/06. Remediation contract starts after demolition contract.3/21/06 Conference call with Nick Onufrak, BP, and Paul Meyer, Delta, to discuss future of site. Delta will do EFR events to try and recover product from wells prior to doing source removal down to bedrock. Recommended they coordinate with buyer. Bottom of slab is going to be at 30'bgs. Tanks already pulled. 3 bedrock wells to be destroyed during construction. Possibly to install slotted piping for subslab depressurization.4/11/06 Update from P. Meyer, Delta. Delta has completed seven 8-hour days of bedrock groundwater remediation at the site. The work was completed using a mobile Multi-PhaseExtraction system to remove LNAPL, groundwater, and soil vapors from the underlying bedrock. It appears that the residual amount of LNAPL (0.02 ft) that was noted in MW-1 during the fourth quarter of 2005 has been successfully remediated. No LNAPL was observed subsequent to Delta's remediation work. Delta collected ground water samples from monitoring wells MW-1 and MW-7 following conclusion of the bedrock remediation activities. Laboratory analytical results indicate stable or reduced concentrations of BTEX and MTBE for both monitoring wells with the exception of MW-1 which showed an increase in the xylenes concentration.4/17/06 MPE O&M report received for Oct & Nov 2005. 1lb BTEX, 0.15lbs MTBE, and 61lbs TPH have been recovered.4/25/06 Conference call with N. Onufrak, BP, and P. Meyer, Delta. Paul will submit groundwater results. Construction is to start next week. No additional groundwater sampling is proposed due to construction. All source soils are to be removed. Expecting to have report submitted by 6/1/06.4/26/06 Sent email to P. Meyer, Delta. VOCs remain elevated. Petition for closure is denied. If excavation is to be the groundwater remedy, then it must be demonstrated that the contaminant concentrations will decrease to standards through degradation/retardation/dispersion in a reasonable timeframe. 5/11/06 Spoke to Nick Onufrak, BP. Nine abandoned 550s were uncovered and expect three more. Will register and close out properly. There has been some water accumulation on bedrock at some elevations and they have been pumping it out. Sometimes groundwater has a sheen. He also said that Delta would be looking for locations to install wells to show a reduction in concentrations. Expect to be on site for next two weeks. They are developing a plan for groundwater monitoring. P. Meyer, Delta, anticipates demonstration of contaminant reduction in the ground water through comparison of the present site conditions with modeled results of expected contaminant levels following removal of the source. During the source removal activities they are collecting sidewall samples for closure purposes as well as samples of the excavated material (i.e. the overburden soil that is being removed from the site) for modeling purposes. Soil removal work commenced on Monday May 1st and is anticipated to be completed by Friday May 19th.6/8/2006 - Feng - project reassigned to RJFeng. (RJF)8/11/2006 - Feng - Spill Site Inactivation Report, June 29, 2006, by Delta Environmental. The bedrock is extended from 1' to 2' bg at the south and southwest and 10' to 13' bg at the north and northeast. On May 2006, Delta removed 16 USTs, all the soil overburden and weathered bedrock off site. Before the removal activities, Delta did an 8 hours per day, 7 days EFR on a bedrock well, W-1 which has been detected free product (0.02') and W-7. The

BP AMOCO STATION #11248 (Continued) **S106003274**

last groundwater sampling results (4/3/2006) show that W-1 has found 2,174 ppb BTEX and 9,830 ppb MTBE, and W-7 has found 141 ppb BTEX and 411 ppb MTBE. Since Delta was not able to collected groundwater sample due to the wells abandonment, Delta did a contaminant fate and transport model using WinFlow/WinTran software. The result from the model indicated that there will be no BTEX or MTBE concentration in groundwater after 187 days. Delta requested to close the spill. Emailed to Joe Haas (Region 1) for comments on the application of WinFlow/WinTran on bedrock site like this. In his reply, he stated "Based upon the limiting assumptions in associated with WinFlow, any WinFlow / WinTrans application to flow and chemical transport in fractured rock is immediately suspect and likely inappropriate".Discussed with Joe Sun and A. Obligado about the site closure. The closure is denied due to the continued presense of elevated level of groundwater contamination. The WinFlow/WinTran model is not apporiate to apply in the bedrock situation. As BP and Delta mentioned in the meeting of 7/20/2006, the new developer will blast the bedrock down to 20 feet below grade and dewatering process would be needed at that time is expected. So DEC requires the following items: 1) Monthly influent groundwater samples from the dewatering system. 2) Installation of water-proofing vapor barrier. The DEC will re-consider closure after completed vapor barrier installation and based on dewatering system data. In case groundwater contamination remains, additional remediation might be required. Emailed Nick Onufrak (BP) about DEC's requirement and asked for a pre-construction meeting with BP and the new developer. (RJF)9/22/2006 - Feng - Quarterly Monitoring Report, 1Q2006, 7/27/2006, by Delta. Groundwater sampling and gauging on 1/4/2006. Groundwater depth at 6.15' to 9'. MW-1, 0.02 feet of free product. MW-6, 217 ppb BTEX, 5,290 ppb MTBE. MW-7, 394 ppb BTEX, 328 ppb MTBE. MW-8, 5.8 ppb BTEX, 1.4 ppb MTBE. (RJF)9/29/2006 - Feng - Portfolio meeting with BP and Delta. Construction on hold. The new owner couldn't get the loan from the bank due to open spill. Delta provided 2 options. Option 1, provide some data or drill some bedrock well (may not be the same fracture as previous). Option 2, close the spill based on the current data and re-open spill if contamination encountered during the construction. DEC will discuss internally about this matter. (RJF)11/7/2006 - Feng - Updates from Nick Onufrak (BP). Delta will try to install 3 wells and will collect groundwater samples. And will put all the new data into the closure petition report. (RJF) 1/22/2007 - Feng - Letter from Delta serves as Post Remedial Subsurface Hydrocarbon Assessment Report, dated 1/17/2007. On December 1 and 4, 2006, Delta has installed 3 new bedrock wells. DTW 14.05' at MW-1A, 42.54' at MW-6A, 10.22' at MW-7A. Groundwater samples collected from these 3 wells. MW-1A, 143 ppb BTEX, 1,710 ppb MTBE. MW-6A, 244 ppb BTEX, 9,480 ppb MTBE. MW-7A, 1,947 ppb BTEX, 358 ppb MTBE. Delta will continue to sample the wells on a quarterly schedule and will re-evaluate site conditions and the remedial alternatives. 4/19/2007 - Feng - Portfolio meeting with BP and Delta. RAP for Fenton or persulfate injection might be proposed. Pre-injection data, and post injection data will be collected. Injection plan will be submitted. BP is still willing to comply with the items set forth in the previous BP's letter. (RJF) 8/15/2007 - Feng - 4Q2006, 7/2/007. Groundwater sampled 12/13/2006. All 3 monitoring wells were sampled. DTW 10.22' to 42.54' bg. No LNAPl. MW-1A, 143 ppb BTEX, 1,710 ppb MTBE. MW-6A, 244 ppb BTEX, 9,480 ppb MTBE. MW-7A, 1,947 ppb BTEX, 358 ppb MTBE. (RJF)8/14/2007 - Feng -

BP AMOCO STATION #11248 (Continued) **S106003274**

1Q2007, 7/10/2007. Groundwater sampled 2/22/2007. All 3 monitoring wells were sampled. DTW 10.31' to 14.26' bg. No LNAPL. MW-1A, 106 ppb BTEX, 1,680 ppb MTBE. MW-6A, 189 ppb BTEX, 11,200 ppb MTBE. MW-7A, 2,432 ppb BTEX, 18.7 ppb MTBE. (RJF)10/10/2007 - Feng - Portfolio meeting with BP and Delta. The site is currently vacant. The developer planning to build 28-story hotel with 2-story basement. Removing bedrock down to 30 feet is in the plan. In the future, BP and Delta will coordinate with the new owner during the development to: 1) provide for disposal of impacted bedrock in any, 2) provide for treatment of groundwater removed during the dewatering process as needed, 3) provide for installation of vapor barrier under and around the building foundation. And prepare the closure report for completion of the subsurface remediation work. (RJF)1/15/2008 - Feng - Email to E. Larson (BP) and Delta on the requirement of RAP for the site. (RJF)1/31/2008 - Feng - Email from E. Larson and requested to close out the onsite monitoring wells, MW-1A, 6A and 7A.2/11/2008 - Feng - Approved the closure of onsite monitoring wells MW-1A, 6A and 7A since BP has done the baseline groundwater sampling on 12/18/2007. Email from E. Larson, the closure of the monitoring wells will no later than 2/22/2008. 2/27/2008 - Feng - Reviewed the Remedial Action Plan Addendum, dated 2/7/2008, prepared by Delta. The new building will consist with 2-story basement, and foundation excavation depth will be extended down to 25 feet bg. The excavated bedrock/soil will be disposed off site. A dewatering plan will be implemented and regular influent and effluent groundwater will be sampled for NYCDEP permit. BP will arrange onsite groundwater treatment and daily sampling if the effluent exceed NYCDEP's limit. At the conclusion of dewatering, an additional groundwater will be collected and sampled. If the contaminants level exceeded DEC standard, remediation/investigation will be arranged. 3/7/2008 - Feng - Letter is received via email from M. Ahmed (Fleming-Lee Shue). 3/17/2008 - Feng - Email is received from M. Ahmed (Fleming-Lee Shue). 3/19/2008 - Feng - Approval letter to BP and cc to Delta and Fleming-Lee Shue. (RJF)3/20/2008 - Feng - eDoc Quarterly Monitoring Report 3Q2007 and 4Q2007. (RJF)5/20/2008 - Feng - Reviewed RAP dated 4/25/2008. The site owner's development schedule is unclear at this time and the March 19, 2008 approved RAP Addendum will not be implemented at this time. It is, however, BP's desire to continue its remedial effort in bringing the spill number toward closure and therefore this RAP is proposed. The RAP details the proposed work to re-install three onsite bedrock monitoring wells and to continue implement quarterly monitoring well sampling program. As per the conversation between you and the Department staff, the scheduled investigation/remediation work are:- Monitoring wells installation will be completed by June 2008- Monitoring wells sampling will be completed by July 2008- First quarter of monitoring wells sampling will be completed by October 2008- Second quarter of monitoring wells sampling will be completed by January 2009- Evaluating the collected groundwater data and discussing the appropriate remedy by March 2009 (the RAP proposed MNA, but we will discuss whether MNA is effective or not)Approval letter to BP and cc to Delta. (RJF)6/26/2008 - 3Q2007, 2/25/2008. Vacant undeveloped lot. The monitoring well network was gauged and sampled on 9/20/2007. 3 monitoring wells. DTW 10.01' to 11.84' bg. Flows in bedrock, not determined. NO LNAPL. BTEX range 10.7 ppb (MW-1A) to 959 ppb (MW-7A). MTBE range 219 ppb (MW-7A) to 4,630 ppb (MW-6A). 4Q2007, 2/27/2008. Vacant undeveloped lot. the monitoring well network was gauged and sampled 12/18/2007. 3 monitoring wells.

BP AMOCO STATION #11248 (Continued) **S106003274**

DTW 9.76' to 11.29' bg. NO LNAPL. BTEX range 6.3 ppb to 684 ppb (MW-7A). MTBE range 107 (MW-7A) to 4,350 ppb (MW-6A). (RJF)10/28/2008 - 3Q2008, 9/5/2008, by EnviroTrac. Currently a vacant lot. The monitoring well network was gauged and sampled on 7/2/2008. MW-1B, MW-6B and MW-7B were installed on 6/17 and 6/18/2008. Boring logs are attached. 3 wells were gauged. No LNAPL. DTW 9.08' to 43.15' bg. 3 wells were sampled. Max benzene 53 ug/L (MW-6B). Max BTEX 550.7 ug/L (MW-7B). Max MTBE 2,300 ug/L (MW-6B). (RJF)3/4/2009 - 4Q2008, 1/5/2009, by EnviroTrac. Currently a vacant lot. The monitoring well network was gauged and sampled 10/13/2008. 3 wells were gauged. NO LNAPL. DTW 9.50' to 13.52' bg. Flows in bedrock. 3 wells were sampled. Max benzene 33 ug/L (MW-6B). Max BTEX 79.2 ug/L (MW-7B). Max MTBE 980 ug/L (MW-6B). (RJF)6/8/2010 - 4Q2009, 1/8/2010, by EnviroTrac. Currently a vacant lot. The monitoring well network was gauged and sampled on 11/2/2009. 3 wells were gauged. NO LNAPL. DTW 8.62 - 11.46' bg. Unknown flow (bedrock wells). 3 wells were sampled. Max benzene 27 ug/L (MW-6B). Max BTEX 122.5 ug/L (MW-7B). Max MTBE 1,100 ug/L (MW-6B). 1Q2010, 4/2/2010, by EnviroTrac. The monitoring well network was gauged and sampled on 1/24/2010. 3 wells were gauged. NO LNAPL. DTW 9.09 - 14.83' bg. unknown flow. 3 wells were sampled. Max benzene 12 ug/L (MW-6B). Max BTEX 53.7 ug/L (MW-7B). Max MTBE 740 ug/L (MW-6B). 7/27/2010 - 2Q2010, 6/17/2010, by Delta. NO LNAPL. 3 wells. Max BTEX 24.3 ug/L (MW-7B). Max MTBE 730 ug/L (MW-6B).8/6/10 Spill case temporarily transferred from June Feng to J.A. Maisonave. - JAM11/10/10: Spill case temporarity transferred from J. Maisonave to J. Kolleeny. - JK4/11/2011 - Spill transferred back to JFeng.6/17/2011 - email to Chris Meyer of Anteagroup "Chris,We had some discussion about this site and we need some more information. Do you have the information on how the sampling was actually done, such as depth to water, how much water was purged, final water depth, and how did you sample? "7/5/2011 - received 2Q2011. eDoc. Reveiewed the report. The groundwater samples were collected on April 22, 2011. 3 wells were sampled. Max BTEX 31.7 ug/L (MW-6B). Max MTBE 510 ug/L (MW-6B). JF11/3/2011 - 3Q2011, 9/27/2011, by Antea Group. The groundwater samples were collected on July 8, 2011. 3 wells were sampled. MW-1B, 3.9 ug/L BTEX, 300 ug/L MTBE. MW-6B, 8.51 ug/L BTEX, 560 ug/L MTBE. MW-7B, 59.2 ug/L BTEX, 45 ug/L MTBE. 1/6/12 - Raphael Ketani. I spoke to Chris Meyer of Antea Group (800) 477-7411. He said that a closure report was written for the site and sent to the DEC in October 2011. I told him that we had not seen it. Mr. Meyer said that he will re-send it. I told him to send it to me and I will review it.1/11/2012 - 4Q2011, 12/29/2011, by Antea Group. Groundwater samples were collected on 10/28/2011. 3 wells. MW-1B, 13.8 ug/L BTEX, 1,200 ug/L MTBE. MW-6B, 16.1 ug/L BTEX, 570 ug/L MTBE. MW-7B, 60.2 ug/L BTEX, 26 ug/L MTBE.2/8/12 - Raphael Ketani. Nick Onufrak of BP (410) 825-8213/cell (443) 838-7143 called me today to discuss the case. Bedrock is anywhere from at the surface to 15 feet below grade. Marriott will build a hotel on the site with a parking garage 30 feet below grade. He added that sometimes the wells are dry and sometimes the water is at 7 feet below grade. He will send me the 2011 closure report for my review.2/8/12 - Raphael Ketani. Mr. Onufrak sent the Delta 12/31/09 Remedial Action Completion Report (RACR), the Delta 11/15/10 Follow Up and Mobile Multi-Phase Extraction Event Report (MMPEE) and the Antea Group 9/27/11 Third Quarter 2011 Monitoring Report (GWMR). I reviewed all three reports. The RACR described the remaining soil contamination that was present after the tanks had been pulled and most of the soil

BP AMOCO STATION #11248 (Continued) **S106003274**

contamination had been removed. PBS case #2-272523 indicates that 16 tanks were removed. The end point results were very high along the northern border of the property with the five story brick building. However, there was a note on the map that these results were from before this soil was removed down to bedrock. There were high hits in the endpoint samples (5/1-19/06) from SW-4 (2.5') and SW-8 (11.5'), but these were at the western sidewalk. The MMPEE report stated that 525 gallons of total liquids had been extracted from the 3 wells.The GWMR contained data from the 7/8/11 sampling round for wells MW-1B, MW-6B and MW-7B. The majority of the analytical results were non-detect to 40 ppb of total xylenes. However, MW-1B had 300 ppb of MTBE, MW-6B had 560 ppb of MTBE and MW-7B had 45 ppb of MTBE.I determined that the 7/8/11 groundwater results were not a significant issue. Though Mr. Onufrak had sent me the 2011 closure report, I could not close the spill case. Certain pieces of documentation were missing. These were an architectural plan depicting the subterranean garage, its total depth, and the inclusion of a vapor barrier. Also, the developer needed to submit a statement in a letter indicating how much more excavation will take place, whether the soil under the sidewalk will be removed, and if not removed, what they will do about any contamination under there. 5/1/2012 - 1Q2012, 3/28/2012, by Antea Group. Groundwater sampled on 1/11/2012. MW-1B, 110 ug/L MTBE. MW-6B, 1.7 ug/L benzene, 610 ug/L MTBE. MW-7B, 1.6 benzene, 15 ethylbenzene, 80 xylenes, 25 ug/L MTBE. The next sampling will be in April 2012. Attached with the Mobile Multi-Phase Extraction Event report dated 11/15/2010 with the Remedial Action Completion Report dated 12/31/2009. Antea requests spill closure. DEC Hassan Hussein, Raphael Ketani and June Feng spoke to Mohamed Ahmed who is the consultant for the developer. He stated that they are the developer's consultant who is responsible for meeting the OER's e-designated requirement for the site. They will be overseeing whatever work that BP will be doing onsite. 5/2/2012 - email Chris Meyer for the clarification on what BP will be doing in addressing the soil (i.e. as shown in the endpoint smaples SW-4 and SW-8 located at the 10th Ave and 34th Street sidewalk) and the groundwater issues (i.e. BTEX and MTBE in the monitoring wells that installed into bedrock). DEC Raphael Ketani spoke to Chris Meyer. DEC required BP to remove the soil hot spots in the sidewalk, remediate the groundwater. And restating the requirement for building plan depicting the subterranean garage, its total depth, and the inclusion of a vapor barrier. And if they could not feasiblily fulfill our requirements, they need to have a statement letter stating why they can't do it. Mr. Meyer understand our requirements. 8/27/2012 - 2Q2012, 6/29/2012, by Antea Group. The groundwater was sampled 4/16/2012. The next sampling will be in 7/2012. MW-1B, BTEX ND, <0.5 MTBE. MW-6B, 27.5 BTEX, 570 MTBE. MW-7B, 93.8 BTEX, 33 MTBE. 3/29/2013 - 4Q2012, 12/27/2012, by Antea Group. The groundwater was sampled on 10/11/2012. the next sampling will be in 1/2013. MW-1B, 8.81 BTEX, 460 MTBE. MW-6B, BTEX ND, 470 MTBE. MW-7B, 42.4 BTEX, 28 MTBE. Observed increase or fluctuation of MTBE. 4/11/2013 - review 1Q2013. MW-1B, BTEX ND. 13 MTBE. MW-6B, 46.8 BTEX, 430 MTBE. MW-7B, 12 BTEX, 12 MTBE. Antea continues to conduct quarter monitoring and the previously requested monthly vacuum extraction events on the 3 bedrock wells. In the mean time, Antea Group requests to consider their previous submitted request for closure. 4/17/2013 - Present the spill closure to Jeff Vought. Spill closure based on: 1) Source removal: Tanks excavation in 2006 and removed soil down to bedrock. The weathered bedrock was removed and the bedrock was power

BP AMOCO STATION #11248 (Continued) **S106003274**

washed.2) 2 out of 12 soil samples collected from the excavation show exceedances. These are SW-8 (11.5') and SW-4 (2.5') along sidewalk of 10th Ave and 34th Street which makes the remediation of the soil reached the extent of feasible. 3) Groundwater concentration is low. Groundwater is in bedrock. Remediation of the groundwater is reached to the extent of feasible. 4) No development has been happened in the last few years. At this time, there is no development plan has been submitted to DEC. Noted in the Spill Closure Letter "As a precaution, we must bring your attention to our concerns for the future use of this site. If subsurface contamination is encountered while excavating for any construction activity, appropriate remedial and vapor mitigation efforts must be taken to fully prevent vapor intrusion into any site development and to ensure human health and safety. This spill closure does not exempt the Responsible Parties from compliance with any applicable laws and regulations."4/19/2013 - Spill closure letter sent to BP, Antea Group and the owner/developer, 34-10 Development, LLC and ATRIA Builders, LLC. 5/23/2013 - received Well Abandonment Letter, dated 5/22/2013, by Antea Group.

Remarks: IMPACTED GROUNDWATER IDENTIFIED DURING INSTALLATION OF MONITORING WELLS

Material:

Site ID:	243204
Operable Unit ID:	852289
Operable Unit:	01
Material ID:	522687
Material Code:	0009
Material Name:	Gasoline
Case No.:	Not reported
Material FA:	Petroleum
Quantity:	0
Units:	Gallons
Recovered:	No
Resource Affected:	Not reported
Oxygenate:	False

Tank Test:

G105 **AMOCO #11248** **NY Spills** **S102663327**
NNW **436 TENTH AVE** **N/A**
< 1/8 **NEW YORK, NY 10018**
0.073 mi.
387 ft. **Site 26 of 53 in cluster G**

Relative:
Higher

Actual:
40 ft.

SPILLS:

Facility ID:	9704661
Facility Type:	ER
DER Facility ID:	11535
Site ID:	69211
DEC Region:	2
Spill Date:	7/18/1997
Spill Number/Closed Date:	9704661 / 5/3/2002
Spill Cause:	Unknown
Spill Class:	Known release with minimal potential for fire or hazard. DEC Response. Willing Responsible Party. Corrective action taken.
SWIS:	3101
Investigator:	JBVOUGHT

AMOCO #11248 (Continued) **S102663327**

Referred To:	Not reported
Reported to Dept:	7/18/1997
CID:	281
Water Affected:	Not reported
Spill Source:	Gasoline Station
Spill Notifier:	Local Agency
Cleanup Ceased:	Not reported
Cleanup Meets Std:	False
Last Inspection:	Not reported
Recommended Penalty:	False
UST Trust:	False
Remediation Phase:	0
Date Entered In Computer:	7/18/1997
Spill Record Last Update:	8/23/2005
Spiller Name:	UNKNOWN
Spiller Company:	AMOCO
Spiller Address:	10TH AVE @ WEST 34TH ST
Spiller City,St,Zip:	NEW YORK, NY
Spiller Company:	001
Contact Name:	ROBERT KEPICH
Contact Phone:	(718) 595-6777
DEC Memo:	Prior to Sept, 2004 data translation this spill Lead_DEC Field was "VOUGHT"5/3/2002-VOUGHT- See spill #0201270 at same location. This spill closed by Vought. 03/17/03 REASSIGNED FROM ENGELHARDT TO VOUGHT. Not reported
Remarks:	CITIZEN REPORTS A LARGE AMOUNT OF GASOLINE ON GROUND AT ABOVELOCATION. HAZ MAT UNIT RESPONDING. NO CALL BACK REQUESTED.

Material:

Site ID:	69211
Operable Unit ID:	1048049
Operable Unit:	01
Material ID:	333917
Material Code:	0009
Material Name:	Gasoline
Case No.:	Not reported
Material FA:	Petroleum
Quantity:	0
Units:	Gallons
Recovered:	No
Resource Affected:	Not reported
Oxygenate:	False

Tank Test:

G106 **AMOCO** **NY LTANKS** **S107410213**
NNW **436 TENTH AVE** **N/A**
< 1/8 **NEW YORK, NY 10018**
0.073 mi.
387 ft. **Site 27 of 53 in cluster G**

Relative:
Higher

Actual:
40 ft.

LTANKS:

Site ID:	158202
Spill Number/Closed Date:	9506257 / 5/3/2002
Spill Date:	8/21/1995
Spill Cause:	Tank Test Failure
Spill Source:	Commercial/Industrial

AMOCO (Continued) **S107410213**

Spill Class:	Known release with minimal potential for fire or hazard. DEC Response. Willing Responsible Party. Corrective action taken.
Cleanup Ceased:	Not reported
Cleanup Meets Standard:	False
SWIS:	3101
Investigator:	O'DOWD
Referred To:	Not reported
Reported to Dept:	8/21/1995
CID:	Not reported
Water Affected:	Not reported
Spill Notifier:	Tank Tester
Last Inspection:	Not reported
Recommended Penalty:	False
UST Involvement:	False
Remediation Phase:	0
Date Entered In Computer:	9/27/1995
Spill Record Last Update:	8/23/2005
Spiller Name:	Not reported
Spiller Company:	SAME
Spiller Address:	Not reported
Spiller City,St,Zip:	NN
Spiller County:	999
Spiller Contact:	Not reported
Spiller Phone:	Not reported
Spiller Extention:	Not reported
DEC Region:	2
DER Facility ID:	11535
DEC Memo:	O'Dowd Notes(KMF):Amoco will submit affadavit of work done, any contamination noted and passing tank test results. Will have to look up PBS# to see if any old USTs were here and if a site assessment was done.8/21/95 2X4K failed UST-2000 Ullage Test.8/22/95 Spoke to Jerry Kasper, Crompco. 1X4K has the extractor valve and 1X4K doesn't. Leak was above the liquid line. Problem believed to be with extractor valve. 5/3/2002-VOUGHT-See spill #0201270 at same location. This spill closed by Vought.
Remarks:	TANKS WERE OINSPECTED AND BOTH FAILED

Material:

Site ID:	158202
Operable Unit ID:	1017138
Operable Unit:	01
Material ID:	558531
Material Code:	0066A
Material Name:	UNKNOWN PETROLEUM
Case No.:	Not reported
Material FA:	Petroleum
Quantity:	0
Units:	Gallons
Recovered:	No
Resource Affected:	Not reported
Oxygenate:	False

Tank Test:

Site ID:	158202
Spill Tank Test:	1544101
Tank Number:	Not reported

AMOCO (Continued) **S107410213**

Tank Size:	0
Test Method:	00
Leak Rate:	0
Gross Fail:	Not reported
Modified By:	Spills
Last Modified:	10/1/2004
Test Method:	Unknown

G107 NNW < 1/8 0.073 mi. 387 ft. **AMOCO** **NY LTANKS** **S107410233**
436 TENTH AVE **N/A**
NEW YORK, NY 10018

Site 28 of 53 in cluster G

Relative: Higher

Actual: 40 ft.

LTANKS:

Site ID:	250195
Spill Number/Closed Date:	9905246 / 8/27/1999
Spill Date:	8/1/1999
Spill Cause:	Tank Overfill
Spill Source:	Gasoline Station
Spill Class:	Known release with minimal potential for fire or hazard. DEC Response. Willing Responsible Party. Corrective action taken.
Cleanup Ceased:	Not reported
Cleanup Meets Standard:	False
SWIS:	3101
Investigator:	SACCACIO
Referred To:	Not reported
Reported to Dept:	8/1/1999
CID:	246
Water Affected:	Not reported
Spill Notifier:	Responsible Party
Last Inspection:	Not reported
Recommended Penalty:	False
UST Involvement:	True
Remediation Phase:	0
Date Entered In Computer:	8/1/1999
Spill Record Last Update:	8/23/2005
Spiller Name:	Not reported
Spiller Company:	CONSOLIDATED TRANSPORTATI
Spiller Address:	ON
Spiller City,St,Zip:	ENWOOD LONG ISLAND, NY
Spiller County:	001
Spiller Contact:	JULIO CALDER
Spiller Phone:	(718) 389-4910
Spiller Extention:	Not reported
DEC Region:	2
DER Facility ID:	11535
DEC Memo:	Not reported
Remarks:	tank was overfilled at location - speedy dry applied - cleanup crew enroute - some material may have flowed into storm drain and streetupdate 0400 hrs - spill only 5-7 gal all cleaned up - none entered waterway

Material:

Site ID:	250195
Operable Unit ID:	1079677

AMOCO (Continued) **S107410233**

Operable Unit:	01
Material ID:	301550
Material Code:	0009
Material Name:	Gasoline
Case No.:	Not reported
Material FA:	Petroleum
Quantity:	20
Units:	Gallons
Recovered:	No
Resource Affected:	Not reported
Oxygenate:	False

Tank Test:

G108 **440 10TH AVE** **NY Spills** **S102142724**
NNW **436 TENTH AVE** **N/A**
< 1/8 **NEW YORK, NY 10018**
0.073 mi.
387 ft. **Site 29 of 53 in cluster G**

Relative:
Higher

Actual:
40 ft.

SPILLS:

Facility ID:	9200058
Facility Type:	ER
DER Facility ID:	11535
Site ID:	304198
DEC Region:	2
Spill Date:	4/1/1992
Spill Number/Closed Date:	9200058 / 5/3/2002
Spill Cause:	Unknown
Spill Class:	Known release that creates a file or hazard. DEC Response. Unknown Responsible Party. Corrective action taken. (ISR)
SWIS:	3101
Investigator:	JBVOUGHT
Referred To:	Not reported
Reported to Dept:	4/2/1992
CID:	Not reported
Water Affected:	Not reported
Spill Source:	Gasoline Station
Spill Notifier:	Local Agency
Cleanup Ceased:	Not reported
Cleanup Meets Std:	False
Last Inspection:	Not reported
Recommended Penalty:	False
UST Trust:	False
Remediation Phase:	0
Date Entered In Computer:	4/7/1992
Spill Record Last Update:	8/23/2005
Spiller Name:	Not reported
Spiller Company:	AMOCO GAS STA.
Spiller Address:	432-438 10TH AVE.
Spiller City,St,Zip:	MAN, NY
Spiller Company:	001
Contact Name:	Not reported
Contact Phone:	Not reported
DEC Memo:	Prior to Sept, 2004 data translation this spill Lead_DEC Field was "VOUGHT"5/3/2002-VOUGHT- See spill #0201270 at same location, This

440 10TH AVE (Continued) **S102142724**

spill closed by Vought.3/14/03 VOUHGT

Remarks: GASOLINE SEEPING INTO BASEMENT OF 440 10TH AVE., APT. BLDG. POSSIBLY ON-GOING FOR SEVERAL MONTHS.

Material:

Site ID:	304198
Operable Unit ID:	967296
Operable Unit:	01
Material ID:	414895
Material Code:	0009
Material Name:	Gasoline
Case No.:	Not reported
Material FA:	Petroleum
Quantity:	0
Units:	Pounds
Recovered:	No
Resource Affected:	Not reported
Oxygenate:	False

Tank Test:

G109 **34TH STREET GAS CORP** **RCRA NonGen / NLR** **1000556251**
NNW **436 10TH AVE** **US AIRS** **NYD986988103**
< 1/8 **NEW YORK, NY 10001**
0.073 mi.
387 ft. **Site 30 of 53 in cluster G**

Relative:
Higher

Actual:
40 ft.

RCRA NonGen / NLR:

Date form received by agency:	01/01/2007
Facility name:	34TH STREET GAS CORP
Facility address:	436 10TH AVE NEW YORK, NY 100011405
EPA ID:	NYD986988103
Mailing address:	10TH AVE NEW YORK, NY 10001
Contact:	Not reported
Contact address:	10TH AVE NEW YORK, NY 10001
Contact country:	US
Contact telephone:	Not reported
Contact email:	Not reported
EPA Region:	02
Classification:	Non-Generator
Description:	Handler: Non-Generators do not presently generate hazardous waste

Owner/Operator Summary:

Owner/operator name:	AMOCO OIL CO
Owner/operator address:	555 LONG WHARF DR NEW HAVEN, CT 06511
Owner/operator country:	US
Owner/operator telephone:	(203) 865-1910
Legal status:	Private
Owner/Operator Type:	Operator
Owner/Op start date:	Not reported
Owner/Op end date:	Not reported

34TH STREET GAS CORP (Continued) **1000556251**

Owner/operator name: AMOCO OIL CO
Owner/operator address: 555 LONG WHARF DR
NEW HAVEN, CT 06511
Owner/operator country: US
Owner/operator telephone: (203) 865-1910
Legal status: Private
Owner/Operator Type: Owner
Owner/Op start date: Not reported
Owner/Op end date: Not reported

Handler Activities Summary:
U.S. importer of hazardous waste: No
Mixed waste (haz. and radioactive): No
Recycler of hazardous waste: No
Transporter of hazardous waste: No
Treater, storer or disposer of HW: No
Underground injection activity: No
On-site burner exemption: No
Furnace exemption: No
Used oil fuel burner: No
Used oil processor: No
User oil refiner: No
Used oil fuel marketer to burner: No
Used oil Specification marketer: No
Used oil transfer facility: No
Used oil transporter: No

Historical Generators:
Date form received by agency: 01/01/2006
Site name: 34TH STREET GAS CORP
Classification: Not a generator, verified

Date form received by agency: 07/08/1999
Site name: 34TH STREET GAS CORP
Classification: Not a generator, verified

Date form received by agency: 12/13/1991
Site name: 34TH STREET GAS CORP
Classification: Small Quantity Generator

Hazardous Waste Summary:
Waste code: D000
Waste name: Not Defined

Waste code: D001
Waste name: IGNITABLE HAZARDOUS WASTES ARE THOSE WASTES WHICH HAVE A FLASHPOINT OF LESS THAN 140 DEGREES FAHRENHEIT AS DETERMINED BY A PENSKY-MARTENS CLOSED CUP FLASH POINT TESTER. ANOTHER METHOD OF DETERMINING THE FLASH POINT OF A WASTE IS TO REVIEW THE MATERIAL SAFETY DATA SHEET, WHICH CAN BE OBTAINED FROM THE MANUFACTURER OR DISTRIBUTOR OF THE MATERIAL. LACQUER THINNER IS AN EXAMPLE OF A COMMONLY USED SOLVENT WHICH WOULD BE CONSIDERED AS IGNITABLE HAZARDOUS WASTE.

Waste code: D018
Waste name: BENZENE

34TH STREET GAS CORP (Continued) **1000556251**

Violation Status: No violations found

AIRS (AFS):

Airs Minor Details:

EPA plant ID:	110001577455
Plant name:	NIKE YARDENI S/S 11248
Plant address:	436 TENTH AVE NEW YORK, NY 10001
County:	NEW YORK
Region code:	02
Dunn & Bradst #:	Not reported
Air quality cntrl region:	043
Sic code:	5541
Sic code desc:	GASOLINE SERVICE STATIONS
North Am. industrial classf:	Not reported
NAIC code description:	Not reported
Default compliance status:	IN COMPLIANCE WITH PROCEDURAL REQUIREMENTS
Default classification:	POTENTIAL UNCONTROLLED EMISSIONS < 100 TONS/YEAR
Govt facility:	ALL OTHER FACILITIES NOT OWNED OR OPERATED BY A FEDERAL, STATE, OR LOCAL GOVERNMENT
Current HPV:	Not reported

Historical Compliance Minor Sources:

State compliance status:	IN COMPLIANCE WITH PROCEDURAL REQUIREMENTS
Hist compliance date:	1402
Air prog code hist file:	SIP SOURCE
State compliance status:	IN COMPLIANCE WITH PROCEDURAL REQUIREMENTS
Hist compliance date:	1304
Air prog code hist file:	SIP SOURCE
State compliance status:	IN COMPLIANCE WITH PROCEDURAL REQUIREMENTS
Hist compliance date:	1303
Air prog code hist file:	SIP SOURCE
State compliance status:	IN COMPLIANCE WITH PROCEDURAL REQUIREMENTS
Hist compliance date:	1301
Air prog code hist file:	SIP SOURCE
State compliance status:	IN COMPLIANCE WITH PROCEDURAL REQUIREMENTS
Hist compliance date:	1203
Air prog code hist file:	SIP SOURCE
State compliance status:	IN COMPLIANCE WITH PROCEDURAL REQUIREMENTS
Hist compliance date:	1202
Air prog code hist file:	SIP SOURCE
State compliance status:	IN COMPLIANCE WITH PROCEDURAL REQUIREMENTS
Hist compliance date:	1104
Air prog code hist file:	SIP SOURCE
State compliance status:	IN COMPLIANCE WITH PROCEDURAL REQUIREMENTS
Hist compliance date:	1403
Air prog code hist file:	SIP SOURCE

34TH STREET GAS CORP (Continued) **1000556251**

State compliance status: IN COMPLIANCE WITH PROCEDURAL REQUIREMENTS
Hist compliance date: 1401
Air prog code hist file: SIP SOURCE

State compliance status: IN COMPLIANCE WITH PROCEDURAL REQUIREMENTS
Hist compliance date: 1302
Air prog code hist file: SIP SOURCE

State compliance status: IN COMPLIANCE WITH PROCEDURAL REQUIREMENTS
Hist compliance date: 1204
Air prog code hist file: SIP SOURCE

State compliance status: IN COMPLIANCE WITH PROCEDURAL REQUIREMENTS
Hist compliance date: 1201
Air prog code hist file: SIP SOURCE

Compliance & Violation Data by Minor Sources:
Air program code: SIP SOURCE
Plant air program pollutant: VOLATILE ORGANIC COMPOUNDS
Default pollutant classification: POTENTIAL UNCONTROLLED EMISSIONS < 100 TONS/YEAR
Def. poll. compliance status: IN COMPLIANCE WITH PROCEDURAL REQUIREMENTS
Def. attainment/non attnmnt: Not reported
Repeat violator date: Not reported
Turnover compliance: Not reported

G110 **EDR US Hist Auto Stat** **1015477089**
NW **409 10TH AVE** **N/A**
< 1/8 **NEW YORK, NY 10001**
0.074 mi.
391 ft. **Site 31 of 53 in cluster G**

Relative:
Higher

Actual:
33 ft.

EDR Historical Auto Stations:
Name: ACC CAR CARE CANTER
Year: 2003
Address: 409 10TH AVE

G111 **EDR US Hist Auto Stat** **1015478147**
NW **410 10TH AVE** **N/A**
< 1/8 **NEW YORK, NY 10001**
0.074 mi.
391 ft. **Site 32 of 53 in cluster G**

Relative:
Higher

Actual:
33 ft.

EDR Historical Auto Stations:
Name: ACC CAR CARE CTR
Year: 2003
Address: 410 10TH AVE

G112 **LOT 32,TAXBLOCK 705** **NY E DESIGNATION** **S108075925**
NW **413 10 AVENUE** **N/A**
< 1/8 **MANHATTAN, NY 10001**
0.076 mi.
402 ft. **Site 33 of 53 in cluster G**

Relative:
Higher

Actual:
33 ft.

E DESIGNATION:

Tax Lot(s):	32
E-No:	E-137
Effective Date:	1/19/2005
Satisfaction Date:	Not reported
Ceqr Number:	03DCP031M
Ulurp Number:	040499 ZMM, 040507 MMM, 040508 MMM, 040499A ZMM
Zoning Map No:	8b,8c,8d
Description:	Underground Gasoline Storage Tanks* Testing Protocol.
Borough Code:	MN
Community District:	104
Census Tract:	99
Census Block:	1009
School District:	02
City Council District:	03
Fire Company:	E034
Health Area:	15
Police Precinct:	010
Zone District 1:	C6-4
Zone District 2:	Not reported
Commercial Overlay1:	Not reported
Commercial Overlay2:	Not reported
Special Purpose District1:	HY
Special Purpose District2:	Not reported
All Components1:	C6-4/HY
All Components2:	Not reported
Split Boundary Indicator:	N
Building Class:	S5
Land Use Category:	04
Number of Easements:	0
Owner, Type of Code:	Not reported
Owner Name:	KRICKELLAS CATHERINE
Lot Area:	000001856
Total Building Floor Area:	00000006084
Commercial Floor Area:	00000001200
Office Floor Area:	00000000000
Retail Floor Area:	00000001200
Garage Floor Area:	00000000000
Storage Floor Area:	00000000000
Factory Floor Area:	00000000000
Other Floor Area:	00000000000
Floor Area,Total Bld Source Code:	7
Number of Buildings:	00001
Number of Floors:	004.00
Residential Units:	00006
Non and Residential Units:	00007
Lot Frontage:	0024.75
Lot Depth:	0075.00
Building Frontage:	0024.75
Building Depth:	0060.00
Proximity Code:	0
Irregular Lot Code:	N
Lot Type:	3

LOT 32,TAXBLOCK 705 (Continued) **S108075925**

Basement Type Grade:	5
Land Assessed Value:	00000043088
Total Assessed Value:	00000232678
Land Exempt Value:	00000000000
Total Exempt Value:	00000000000
Year Built:	1900
Year Built Code:	E
Year Altered1:	0000
Year Altered2:	0000
Historic District Name:	Not reported
Landmark Name:	Not reported
Built Floor Area Ratio-Far:	0003.28
Maximum Allowable Far:	10.00
Borough Code:	1
Borough Tax Block And Lot:	1007050032
Condominium Number:	00000
Census Tract 2:	0099
X Coordinate:	0984294
Y Coordinate:	0214036
Zoning Map:	08D
Sanborn Map:	105S016
Tax Map:	10302
E Designation No:	E-137
Date of RPAD Data:	11/2005
Date of DCAS Data:	01/2006
Date of Zoning Data:	11/2005
Date of Major Property Data:	11/2005
Date of Landmark Data:	12/2005
Date of Base Map Data:	01/2006
Date of Mass Appraisal Data:	11/2005
Date of Political and Adm Data:	08/2005
Pluto-Base Map Indicator:	1

Tax Lot(s):	32
E-No:	E-137
Effective Date:	1/19/2005
Satisfaction Date:	Not reported
Ceqr Number:	03DCP031M
Ulurp Number:	040499 ZMM, 040507 MMM, 040508 MMM, 040499A ZMM
Zoning Map No:	8b,8c,8d
Description:	Window Wall Attenuation & Alternate Ventilation
Borough Code:	MN
Community District:	104
Census Tract:	99
Census Block:	1009
School District:	02
City Council District:	03
Fire Company:	E034
Health Area:	15
Police Precinct:	010
Zone District 1:	C6-4
Zone District 2:	Not reported
Commercial Overlay1:	Not reported
Commercial Overlay2:	Not reported
Special Purpose District1:	HY
Special Purpose District2:	Not reported
All Components1:	C6-4/HY

LOT 32,TAXBLOCK 705 (Continued) **S108075925**

All Components2:	Not reported
Split Boundary Indicator:	N
Building Class:	S5
Land Use Category:	04
Number of Easements:	0
Owner, Type of Code:	Not reported
Owner Name:	KRICKELLAS CATHERINE
Lot Area:	000001856
Total Building Floor Area:	00000006084
Commercial Floor Area:	00000001200
Office Floor Area:	00000000000
Retail Floor Area:	00000001200
Garage Floor Area:	00000000000
Storage Floor Area:	00000000000
Factory Floor Area:	00000000000
Other Floor Area:	00000000000
Floor Area,Total Bld Source Code:	7
Number of Buildings:	00001
Number of Floors:	004.00
Residential Units:	00006
Non and Residential Units:	00007
Lot Frontage:	0024.75
Lot Depth:	0075.00
Building Frontage:	0024.75
Building Depth:	0060.00
Proximity Code:	0
Irregular Lot Code:	N
Lot Type:	3
Basement Type Grade:	5
Land Assessed Value:	00000043088
Total Assessed Value:	00000232678
Land Exempt Value:	00000000000
Total Exempt Value:	00000000000
Year Built:	1900
Year Built Code:	E
Year Altered1:	0000
Year Altered2:	0000
Historic District Name:	Not reported
Landmark Name:	Not reported
Built Floor Area Ratio-Far:	0003.28
Maximum Allowable Far:	10.00
Borough Code:	1
Borough Tax Block And Lot:	1007050032
Condominium Number:	00000
Census Tract 2:	0099
X Coordinate:	0984294
Y Coordinate:	0214036
Zoning Map:	08D
Sanborn Map:	105S016
Tax Map:	10302
E Designation No:	E-137
Date of RPAD Data:	11/2005
Date of DCAS Data:	01/2006
Date of Zoning Data:	11/2005
Date of Major Property Data:	11/2005
Date of Landmark Data:	12/2005
Date of Base Map Data:	01/2006

LOT 32,TAXBLOCK 705 (Continued) **S108075925**

Date of Mass Appraisal Data: 11/2005
Date of Political and Adm Data: 08/2005
Pluto-Base Map Indicator: 1

G113
NW
< 1/8
0.079 mi.
415 ft.

LOT 30,TAXBLOCK 705
503 WEST 33 STREET
MANHATTAN, NY 10001

Site 34 of 53 in cluster G

NY E DESIGNATION **S108075911**
N/A

Relative:
Higher

Actual:
31 ft.

E DESIGNATION:

Tax Lot(s):	30
E-No:	E-137
Effective Date:	1/19/2005
Satisfaction Date:	Not reported
Ceqr Number:	03DCP031M
Ulurp Number:	040499 ZMM, 040507 MMM, 040508 MMM, 040499A ZMM
Zoning Map No:	8b,8c,8d
Description:	Underground Gasoline Storage Tanks* Testing Protocol.
Borough Code:	MN
Community District:	104
Census Tract:	99
Census Block:	1009
School District:	02
City Council District:	03
Fire Company:	E034
Health Area:	15
Police Precinct:	010
Zone District 1:	C6-4
Zone District 2:	Not reported
Commercial Overlay1:	Not reported
Commercial Overlay2:	Not reported
Special Purpose District1:	HY
Special Purpose District2:	Not reported
All Components1:	C6-4/HY
All Components2:	Not reported
Split Boundary Indicator:	N
Building Class:	J6
Land Use Category:	05
Number of Easements:	0
Owner, Type of Code:	Not reported
Owner Name:	503 WEST 33RD STREETA
Lot Area:	000004937
Total Building Floor Area:	00000008945
Commercial Floor Area:	00000008945
Office Floor Area:	00000000000
Retail Floor Area:	00000000000
Garage Floor Area:	00000000000
Storage Floor Area:	00000008945
Factory Floor Area:	00000000000
Other Floor Area:	00000000000
Floor Area,Total Bld Source Code:	7
Number of Buildings:	00001
Number of Floors:	002.00
Residential Units:	00000
Non and Residential Units:	00001
Lot Frontage:	0050.00
Lot Depth:	0098.75

LOT 30,TAXBLOCK 705 (Continued) **S108075911**

Building Frontage:	0050.00
Building Depth:	0099.00
Proximity Code:	3
Irregular Lot Code:	N
Lot Type:	5
Basement Type Grade:	5
Land Assessed Value:	00000321750
Total Assessed Value:	00000540000
Land Exempt Value:	00000000000
Total Exempt Value:	00000000000
Year Built:	1948
Year Built Code:	Not reported
Year Altered1:	0000
Year Altered2:	0000
Historic District Name:	Not reported
Landmark Name:	Not reported
Built Floor Area Ratio-Far:	0001.81
Maximum Allowable Far:	10.00
Borough Code:	1
Borough Tax Block And Lot:	1007050030
Condominium Number:	00000
Census Tract 2:	0099
X Coordinate:	0984256
Y Coordinate:	0214098
Zoning Map:	08D
Sanborn Map:	105S016
Tax Map:	10302
E Designation No:	E-137
Date of RPAD Data:	11/2005
Date of DCAS Data:	01/2006
Date of Zoning Data:	11/2005
Date of Major Property Data:	11/2005
Date of Landmark Data:	12/2005
Date of Base Map Data:	01/2006
Date of Mass Appraisal Data:	11/2005
Date of Political and Adm Data:	08/2005
Pluto-Base Map Indicator:	1
Tax Lot(s):	30
E-No:	E-137
Effective Date:	1/19/2005
Satisfaction Date:	Not reported
Ceqr Number:	03DCP031M
Ulurp Number:	040499 ZMM, 040507 MMM, 040508 MMM, 040499A ZMM
Zoning Map No:	8b,8c,8d
Description:	Window Wall Attenuation & Alternate Ventilation
Borough Code:	MN
Community District:	104
Census Tract:	99
Census Block:	1009
School District:	02
City Council District:	03
Fire Company:	E034
Health Area:	15
Police Precinct:	010
Zone District 1:	C6-4
Zone District 2:	Not reported

LOT 30,TAXBLOCK 705 (Continued) **S108075911**

Commercial Overlay1:	Not reported
Commercial Overlay2:	Not reported
Special Purpose District1:	HY
Special Purpose District2:	Not reported
All Components1:	C6-4/HY
All Components2:	Not reported
Split Boundary Indicator:	N
Building Class:	J6
Land Use Category:	05
Number of Easements:	0
Owner, Type of Code:	Not reported
Owner Name:	503 WEST 33RD STREETA
Lot Area:	000004937
Total Building Floor Area:	00000008945
Commercial Floor Area:	00000008945
Office Floor Area:	00000000000
Retail Floor Area:	00000000000
Garage Floor Area:	00000000000
Storage Floor Area:	00000008945
Factory Floor Area:	00000000000
Other Floor Area:	00000000000
Floor Area,Total Bld Source Code:	7
Number of Buildings:	00001
Number of Floors:	002.00
Residential Units:	00000
Non and Residential Units:	00001
Lot Frontage:	0050.00
Lot Depth:	0098.75
Building Frontage:	0050.00
Building Depth:	0099.00
Proximity Code:	3
Irregular Lot Code:	N
Lot Type:	5
Basement Type Grade:	5
Land Assessed Value:	00000321750
Total Assessed Value:	00000540000
Land Exempt Value:	00000000000
Total Exempt Value:	00000000000
Year Built:	1948
Year Built Code:	Not reported
Year Altered1:	0000
Year Altered2:	0000
Historic District Name:	Not reported
Landmark Name:	Not reported
Built Floor Area Ratio-Far:	0001.81
Maximum Allowable Far:	10.00
Borough Code:	1
Borough Tax Block And Lot:	1007050030
Condominium Number:	00000
Census Tract 2:	0099
X Coordinate:	0984256
Y Coordinate:	0214098
Zoning Map:	08D
Sanborn Map:	105S016
Tax Map:	10302
E Designation No:	E-137
Date of RPAD Data:	11/2005

LOT 30,TAXBLOCK 705 (Continued) **S108075911**

Date of DCAS Data:	01/2006
Date of Zoning Data:	11/2005
Date of Major Property Data:	11/2005
Date of Landmark Data:	12/2005
Date of Base Map Data:	01/2006
Date of Mass Appraisal Data:	11/2005
Date of Political and Adm Data:	08/2005
Pluto-Base Map Indicator:	1

H114 **EDR US Hist Auto Stat** **1015456357**
ENE **375 W 34TH ST** **N/A**
< 1/8 **NEW YORK, NY 10001**
0.079 mi.
417 ft. **Site 2 of 7 in cluster H**

Relative:
Higher

Actual:
39 ft.

EDR Historical Auto Stations:

Name:	AUTO REPAIR & 24 HR TOWING
Year:	2003
Address:	375 W 34TH ST
Name:	AUTO REPAIR & 24 HR TOWING
Year:	2004
Address:	375 W 34TH ST
Name:	AUTO REPAIR & 24 HR TOWING
Year:	2011
Address:	375 W 34TH ST
Name:	AUTO REPAIR & 24 HR TOWING
Year:	2012
Address:	375 W 34TH ST

G115 **CON EDISON** **NY MANIFEST** **S117060134**
NNW **OP 419 10 AVE** **N/A**
< 1/8 **NEW YORK, NY 10001**
0.080 mi.
422 ft. **Site 35 of 53 in cluster G**

Relative:
Higher

Actual:
34 ft.

NY MANIFEST:

EPA ID:	NYP004523437
Country:	USA

Mailing Info:

Name:	CON EDISON
Contact:	TOM TELLING
Address:	4 IRVING PLACE-15TH FLOOR
City/State/Zip:	NEW YORK, NY 10003
Country:	USA
Phone:	212-460-3770

Manifest:

Document ID:	Not reported
Manifest Status:	Not reported
Trans1 State ID:	NJD003812047
Trans2 State ID:	Not reported

CON EDISON (Continued) **S117060134**

Generator Ship Date:	05/07/2014
Trans1 Recv Date:	05/07/2014
Trans2 Recv Date:	Not reported
TSD Site Recv Date:	05/08/2014
Part A Recv Date:	Not reported
Part B Recv Date:	Not reported
Generator EPA ID:	NYP004523437
Trans1 EPA ID:	Not reported
Trans2 EPA ID:	Not reported
TSDF ID:	NJD991291105
Waste Code:	Not reported
Quantity:	100
Units:	P - Pounds
Number of Containers:	1
Container Type:	TT - Cargo tank, tank trucks
Handling Method:	T Chemical, physical, or biological treatment.
Specific Gravity:	1
Year:	2014
Manifest Tracking Num:	002407494GBF
Import Ind:	N
Export Ind:	N
Discr Quantity Ind:	N
Discr Type Ind:	N
Discr Residue Ind:	N
Discr Partial Reject Ind:	N
Discr Full Reject Ind:	N
Manifest Ref Num:	Not reported
Alt Fac RCRA Id:	Not reported
Alt Fac Sign Date:	Not reported
Mgmt Method Type Code:	H110

J116 **CON EDISON** **NY MANIFEST** **S113816310**
West **368 10 AVENUE** **N/A**
< 1/8 **NEW YORK, NY 10001**
0.083 mi.
436 ft. **Site 1 of 22 in cluster J**

Relative:
Lower

Actual:
21 ft.

NY MANIFEST:

EPA ID:	NYP004327292
Country:	USA

Mailing Info:

Name:	CON EDISON
Contact:	CON EDISON
Address:	4 IRVING PLACE 15TH FLOOR
City/State/Zip:	NEW YORK, NY 10003
Country:	USA
Phone:	212-460-3770

Manifest:

Document ID:	Not reported
Manifest Status:	Not reported
Trans1 State ID:	NJD003812047
Trans2 State ID:	Not reported
Generator Ship Date:	07/10/2013
Trans1 Recv Date:	07/10/2013
Trans2 Recv Date:	Not reported

CON EDISON (Continued) **S113816310**

TSD Site Recv Date:	07/12/2013
Part A Recv Date:	Not reported
Part B Recv Date:	Not reported
Generator EPA ID:	NYP004327292
Trans1 EPA ID:	Not reported
Trans2 EPA ID:	Not reported
TSDF ID:	NJD991291105
Waste Code:	Not reported
Quantity:	3000
Units:	P - Pounds
Number of Containers:	1
Container Type:	TT - Cargo tank, tank trucks
Handling Method:	T Chemical, physical, or biological treatment.
Specific Gravity:	1
Year:	2013
Manifest Tracking Num:	002085484GBF
Import Ind:	N
Export Ind:	N
Discr Quantity Ind:	N
Discr Type Ind:	N
Discr Residue Ind:	N
Discr Partial Reject Ind:	N
Discr Full Reject Ind:	N
Manifest Ref Num:	Not reported
Alt Fac RCRA Id:	Not reported
Alt Fac Sign Date:	Not reported
Mgmt Method Type Code:	H110

J117 **CON EDISON** **NY MANIFEST** **S113816311**
West **368 10 AVENUE** **N/A**
< 1/8 **NEW YORK, NY 10001**
0.083 mi.
436 ft. **Site 2 of 22 in cluster J**

Relative:
Lower

Actual:
21 ft.

NY MANIFEST:

EPA ID:	NYP004327300
Country:	USA

Mailing Info:

Name:	CON EDISON
Contact:	CON EDISON
Address:	4 IRVING PLACE 15TH FLOOR
City/State/Zip:	NEW YORK, NY 10003
Country:	USA
Phone:	212-460-3770

Manifest:

Document ID:	Not reported
Manifest Status:	Not reported
Trans1 State ID:	NJD003812047
Trans2 State ID:	Not reported
Generator Ship Date:	07/10/2013
Trans1 Recv Date:	07/10/2013
Trans2 Recv Date:	Not reported
TSD Site Recv Date:	07/12/2013
Part A Recv Date:	Not reported
Part B Recv Date:	Not reported

CON EDISON (Continued) **S113816311**

Generator EPA ID:	NYP004327300
Trans1 EPA ID:	Not reported
Trans2 EPA ID:	Not reported
TSDF ID:	NJD991291105
Waste Code:	Not reported
Quantity:	3000
Units:	P - Pounds
Number of Containers:	1
Container Type:	TT - Cargo tank, tank trucks
Handling Method:	T Chemical, physical, or biological treatment.
Specific Gravity:	1
Year:	2013
Manifest Tracking Num:	002085482GBF
Import Ind:	N
Export Ind:	N
Discr Quantity Ind:	N
Discr Type Ind:	N
Discr Residue Ind:	N
Discr Partial Reject Ind:	N
Discr Full Reject Ind:	N
Manifest Ref Num:	Not reported
Alt Fac RCRA Id:	Not reported
Alt Fac Sign Date:	Not reported
Mgmt Method Type Code:	H110

J118 **LOT 1,TAXBLOCK 729** **NY E DESIGNATION** **S108075817**
West **368 10 AVENUE** **N/A**
< 1/8 **MANHATTAN, NY 10001**
0.083 mi.
436 ft. **Site 3 of 22 in cluster J**

Relative:
Lower

Actual:
21 ft.

E DESIGNATION:

Tax Lot(s):	1
E-No:	E-137
Effective Date:	1/19/2005
Satisfaction Date:	Not reported
Ceqr Number:	03DCP031M
Ulurp Number:	040499 ZMM, 040507 MMM, 040508 MMM, 040499A ZMM
Zoning Map No:	8b,8c,8d
Description:	Underground Gasoline Storage Tanks* Testing Protocol.
Borough Code:	MN
Community District:	104
Census Tract:	103
Census Block:	2005
School District:	02
City Council District:	03
Fire Company:	L021
Health Area:	15
Police Precinct:	010
Zone District 1:	C6-4
Zone District 2:	Not reported
Commercial Overlay1:	Not reported
Commercial Overlay2:	Not reported
Special Purpose District1:	HY
Special Purpose District2:	Not reported
All Components1:	C6-4/HY
All Components2:	Not reported
Split Boundary Indicator:	N

LOT 1,TAXBLOCK 729 (Continued) **S108075817**

Building Class:	U9
Land Use Category:	07
Number of Easements:	2
Owner, Type of Code:	P
Owner Name:	450 PARTNERS LLC
Lot Area:	000000000
Total Building Floor Area:	00000000000
Commercial Floor Area:	00000000000
Office Floor Area:	00000000000
Retail Floor Area:	00000000000
Garage Floor Area:	00000000000
Storage Floor Area:	00000000000
Factory Floor Area:	00000000000
Other Floor Area:	00000000000
Floor Area,Total Bld Source Code:	7
Number of Buildings:	00000
Number of Floors:	000.00
Residential Units:	00000
Non and Residential Units:	00000
Lot Frontage:	0455.00
Lot Depth:	0302.00
Building Frontage:	0000.00
Building Depth:	0000.00
Proximity Code:	0
Irregular Lot Code:	Y
Lot Type:	4
Basement Type Grade:	5
Land Assessed Value:	00000000000
Total Assessed Value:	00000000000
Land Exempt Value:	00000000000
Total Exempt Value:	00000000000
Year Built:	0000
Year Built Code:	Not reported
Year Altered1:	0000
Year Altered2:	0000
Historic District Name:	Not reported
Landmark Name:	Not reported
Built Floor Area Ratio-Far:	0000.00
Maximum Allowable Far:	10.00
Borough Code:	1
Borough Tax Block And Lot:	1007290001
Condominium Number:	00000
Census Tract 2:	0103
X Coordinate:	0984402
Y Coordinate:	0213621
Zoning Map:	08D
Sanborn Map:	105S018
Tax Map:	10302
E Designation No:	E-137
Date of RPAD Data:	11/2005
Date of DCAS Data:	01/2006
Date of Zoning Data:	11/2005
Date of Major Property Data:	11/2005
Date of Landmark Data:	12/2005
Date of Base Map Data:	01/2006
Date of Mass Appraisal Data:	11/2005
Date of Political and Adm Data:	08/2005

LOT 1,TAXBLOCK 729 (Continued) **S108075817**

Pluto-Base Map Indicator:	1
Tax Lot(s):	1
E-No:	E-137
Effective Date:	1/19/2005
Satisfaction Date:	Not reported
Ceqr Number:	03DCP031M
Ulurp Number:	040499 ZMM, 040507 MMM, 040508 MMM, 040499A ZMM
Zoning Map No:	8b,8c,8d
Description:	Window Wall Attenuation & Alternate Ventilation
Borough Code:	MN
Community District:	104
Census Tract:	103
Census Block:	2005
School District:	02
City Council District:	03
Fire Company:	L021
Health Area:	15
Police Precinct:	010
Zone District 1:	C6-4
Zone District 2:	Not reported
Commercial Overlay1:	Not reported
Commercial Overlay2:	Not reported
Special Purpose District1:	HY
Special Purpose District2:	Not reported
All Components1:	C6-4/HY
All Components2:	Not reported
Split Boundary Indicator:	N
Building Class:	U9
Land Use Category:	07
Number of Easements:	2
Owner, Type of Code:	P
Owner Name:	450 PARTNERS LLC
Lot Area:	000000000
Total Building Floor Area:	00000000000
Commercial Floor Area:	00000000000
Office Floor Area:	00000000000
Retail Floor Area:	00000000000
Garage Floor Area:	00000000000
Storage Floor Area:	00000000000
Factory Floor Area:	00000000000
Other Floor Area:	00000000000
Floor Area,Total Bld Source Code:	7
Number of Buildings:	00000
Number of Floors:	000.00
Residential Units:	00000
Non and Residential Units:	00000
Lot Frontage:	0455.00
Lot Depth:	0302.00
Building Frontage:	0000.00
Building Depth:	0000.00
Proximity Code:	0
Irregular Lot Code:	Y
Lot Type:	4
Basement Type Grade:	5
Land Assessed Value:	00000000000
Total Assessed Value:	00000000000

LOT 1,TAXBLOCK 729 (Continued) **S108075817**

Land Exempt Value:	00000000000
Total Exempt Value:	00000000000
Year Built:	0000
Year Built Code:	Not reported
Year Altered1:	0000
Year Altered2:	0000
Historic District Name:	Not reported
Landmark Name:	Not reported
Built Floor Area Ratio-Far:	0000.00
Maximum Allowable Far:	10.00
Borough Code:	1
Borough Tax Block And Lot:	1007290001
Condominium Number:	00000
Census Tract 2:	0103
X Coordinate:	0984402
Y Coordinate:	0213621
Zoning Map:	08D
Sanborn Map:	105S018
Tax Map:	10302
E Designation No:	E-137
Date of RPAD Data:	11/2005
Date of DCAS Data:	01/2006
Date of Zoning Data:	11/2005
Date of Major Property Data:	11/2005
Date of Landmark Data:	12/2005
Date of Base Map Data:	01/2006
Date of Mass Appraisal Data:	11/2005
Date of Political and Adm Data:	08/2005
Pluto-Base Map Indicator:	1

J119 **CON EDISON** **NY MANIFEST** **S113816312**
West **368 10 AVENUE** **N/A**
< 1/8 **NEW YORK, NY 10001**
0.083 mi.
436 ft. **Site 4 of 22 in cluster J**

Relative:
Lower

Actual:
21 ft.

NY MANIFEST:

EPA ID:	NYP004327318
Country:	USA

Mailing Info:

Name:	CON EDISON
Contact:	CON EDISON
Address:	4 IRVING PLACE 15TH FLOOR
City/State/Zip:	NEW YORK, NY 10003
Country:	USA
Phone:	212-460-3770

Manifest:

Document ID:	Not reported
Manifest Status:	Not reported
Trans1 State ID:	NJD003812047
Trans2 State ID:	Not reported
Generator Ship Date:	07/10/2013
Trans1 Recv Date:	07/10/2013
Trans2 Recv Date:	Not reported
TSD Site Recv Date:	07/12/2013

CON EDISON (Continued) **S113816312**

Part A Recv Date:	Not reported
Part B Recv Date:	Not reported
Generator EPA ID:	NYP004327318
Trans1 EPA ID:	Not reported
Trans2 EPA ID:	Not reported
TSDF ID:	NJD991291105
Waste Code:	Not reported
Quantity:	10000
Units:	P - Pounds
Number of Containers:	1
Container Type:	TT - Cargo tank, tank trucks
Handling Method:	T Chemical, physical, or biological treatment.
Specific Gravity:	1
Year:	2013
Manifest Tracking Num:	002085481GBF
Import Ind:	N
Export Ind:	N
Discr Quantity Ind:	N
Discr Type Ind:	N
Discr Residue Ind:	N
Discr Partial Reject Ind:	N
Discr Full Reject Ind:	N
Manifest Ref Num:	Not reported
Alt Fac RCRA Id:	Not reported
Alt Fac Sign Date:	Not reported
Mgmt Method Type Code:	H110

G120 **CON EDISON** **NY MANIFEST** **S117060135**
NNW **OP 423 10 AVE** **N/A**
< 1/8 **NEW YORK, NY 10001**
0.083 mi.
438 ft. **Site 36 of 53 in cluster G**

Relative:
Higher

Actual:
35 ft.

NY MANIFEST:

EPA ID:	NYP004523445
Country:	USA

Mailing Info:

Name:	CON EDISON
Contact:	TOM TELLING
Address:	4 IRVING PLACE-15TH FLOOR
City/State/Zip:	NEW YORK, NY 10003
Country:	USA
Phone:	212-460-3770

Manifest:

Document ID:	Not reported
Manifest Status:	Not reported
Trans1 State ID:	NJD003812047
Trans2 State ID:	Not reported
Generator Ship Date:	05/06/2014
Trans1 Recv Date:	05/06/2014
Trans2 Recv Date:	Not reported
TSD Site Recv Date:	05/08/2014
Part A Recv Date:	Not reported
Part B Recv Date:	Not reported
Generator EPA ID:	NYP004523445

CON EDISON (Continued) **S117060135**

Trans1 EPA ID:	Not reported
Trans2 EPA ID:	Not reported
TSDF ID:	NJD991291105
Waste Code:	Not reported
Quantity:	100
Units:	P - Pounds
Number of Containers:	1
Container Type:	TT - Cargo tank, tank trucks
Handling Method:	T Chemical, physical, or biological treatment.
Specific Gravity:	1
Year:	2014
Manifest Tracking Num:	002416756GBF
Import Ind:	N
Export Ind:	N
Discr Quantity Ind:	N
Discr Type Ind:	N
Discr Residue Ind:	N
Discr Partial Reject Ind:	N
Discr Full Reject Ind:	N
Manifest Ref Num:	Not reported
Alt Fac RCRA Id:	Not reported
Alt Fac Sign Date:	Not reported
Mgmt Method Type Code:	H110

K121 **MADISON GARDENS APT. CORPORATION** **NY AST** **U003390715**
East **408 WEST 34TH ST** **NY HIST AST** **N/A**
< 1/8 **NEW YORK, NY 10001**
0.083 mi.
440 ft. **Site 1 of 15 in cluster K**

Relative:
Higher

Actual:
39 ft.

AST:

Region:	STATE
DEC Region:	2
Site Status:	Active
Facility Id:	2-322083
Program Type:	PBS
UTM X:	584736.65462000004
UTM Y:	4511882.2496199999
Expiration Date:	08/28/2017
Site Type:	Apartment Building/Office Building

Affiliation Records:

Site Id:	14996
Affiliation Type:	Facility Owner
Company Name:	MADISON GARDENS APT CORP % EISENSTEIN
Contact Type:	Not reported
Contact Name:	Not reported
Address1:	244 WEST 54TH ST #702
Address2:	Not reported
City:	NEW YORK
State:	NY
Zip Code:	10019
Country Code:	001
Phone:	(212) 582-9080
EMail:	Not reported
Fax Number:	Not reported
Modified By:	NRLOMBAR
Date Last Modified:	1/18/2013

MADISON GARDENS APT. CORPORATION (Continued) **U003390715**

Site Id:	14996
Affiliation Type:	Mail Contact
Company Name:	MADISON GARDENS APT CORP
Contact Type:	Not reported
Contact Name:	MARK EISENSTEIN
Address1:	244 WEST 54TH STREET
Address2:	#702
City:	NEW YORK
State:	NY
Zip Code:	10019
Country Code:	001
Phone:	(212) 582-9080
EMail:	EISENSTEIN@VERIZON.NET
Fax Number:	Not reported
Modified By:	NRLOMBAR
Date Last Modified:	1/18/2013

Site Id:	14996
Affiliation Type:	On-Site Operator
Company Name:	MADISON GARDENS APT. CORPORATION
Contact Type:	Not reported
Contact Name:	JAVID KABOSHI
Address1:	Not reported
Address2:	Not reported
City:	Not reported
State:	NN
Zip Code:	Not reported
Country Code:	001
Phone:	(212) 947-3565
EMail:	Not reported
Fax Number:	Not reported
Modified By:	DXLIVING
Date Last Modified:	5/8/2007

Site Id:	14996
Affiliation Type:	Emergency Contact
Company Name:	MADISON GARDENS APT CORP C/O EISENSTEIN
Contact Type:	Not reported
Contact Name:	HARRY EISENSTEIN
Address1:	Not reported
Address2:	Not reported
City:	Not reported
State:	NN
Zip Code:	Not reported
Country Code:	999
Phone:	(212) 585-9080
EMail:	Not reported
Fax Number:	Not reported
Modified By:	MSBAPTIS
Date Last Modified:	9/11/2012

Tank Info:

Tank Number:	001
Tank Id:	19889
Material Code:	0002
Common Name of Substance:	#4 Fuel Oil (On-Site Consumption)

MADISON GARDENS APT. CORPORATION (Continued) **U003390715**

Equipment Records:

C00 - Pipe Location - No Piping
F00 - Pipe External Protection - None
G03 - Tank Secondary Containment - Vault (w/o access)
I04 - Overfill - Product Level Gauge (A/G)
A00 - Tank Internal Protection - None
D01 - Pipe Type - Steel/Carbon Steel/Iron
H99 - Tank Leak Detection - Other
J02 - Dispenser - Suction Dispenser
L09 - Piping Leak Detection - Exempt Suction Piping
B00 - Tank External Protection - None
E00 - Piping Secondary Containment - None
K00 - Spill Prevention - None

Tank Location:	1
Tank Type:	Steel/Carbon Steel/Iron
Tank Status:	In Service
Pipe Model:	Not reported
Install Date:	05/27/1964
Capacity Gallons:	5000
Tightness Test Method:	NN
Date Test:	Not reported
Next Test Date:	Not reported
Date Tank Closed:	Not reported
Register:	True
Modified By:	NRLOMBAR
Last Modified:	01/18/2013
Material Name:	#4 Fuel Oil (On-Site Consumption)

HIST AST:

PBS Number:	2-322083
SWIS Code:	6201
Operator:	PEDRO CRUZ
Facility Phone:	(212) 695-0439
Facility Addr2:	408 WEST 34TH ST
Facility Type:	APARTMENT BUILDING
Emergency:	GUTMAN MGMT
Emergency Tel:	(718) 851-6259
Old PBSNO:	Not reported
Date Inspected:	Not reported
Inspector:	Not reported
Result of Inspection:	Not reported
Owner Name:	MADISON GARDENS APT CORP
Owner Address:	P O BOX 04-0331
Owner City,St,Zip:	BROOKLYN, NY 11204
Federal ID:	Not reported
Owner Tel:	(718) 436-4000
Owner Type:	Private Resident
Owner Subtype:	Not reported
Mailing Contact:	ROCHELLE GUTMAN
Mailing Name:	MADISON GARDENS APT. CORPORATION
Mailing Address:	4907 18TH AVE
Mailing Address 2:	Not reported
Mailing City,St,Zip:	BROOKLYN, NY 11204
Mailing Telephone:	(718) 851-6259
Owner Mark:	First Owner
Facility Status:	1 - Active PBS facility, i.e. total capacity of the PBS tanks is

MADISON GARDENS APT. CORPORATION (Continued) **U003390715**

greater than 1,100 gallons, regardless if Subpart 360-14 tanks exist or not at the facility.

Certification Flag:	False
Certification Date:	07/25/1997
Expiration:	08/28/2002
Renew Flag:	False
Renew Date:	Not reported
Total Capacity:	5000
FAMT:	True
Facility Screen:	No Missing Data
Owner Screen:	No Missing Data
Tank Screen:	Minor Data Missing
Dead Letter:	False
CBS Number:	Not reported
Town or City:	NEW YORK CITY
County Code:	62
Town or City Code:	01
Region:	2

Tank ID:	001
Tank Location:	ABOVEGROUND
Tank Status:	In Service
Install Date:	Not reported
Capacity (Gal):	5000
Product Stored:	NOS 5 OR 6 FUEL OIL
Tank Type:	Steel/carbon steel
Tank Internal:	Not reported
Tank External:	Not reported
Pipe Location:	Not reported
Pipe Type:	STEEL/IRON
Pipe Internal:	Not reported
Pipe External:	Not reported
Tank Containment:	Diking
Leak Detection:	9
Overfill Protection:	4
Dispenser Method:	Suction
Date Tested:	Not reported
Next Test Date:	Not reported
Missing Data for Tank:	Minor Data Missing
Date Closed:	Not reported
Test Method:	Not reported
Deleted:	False
Updated:	True
SPDES Number:	Not reported
Lat/Long:	Not reported

K122 **MENDIK REALTY LTD PARTNERSHIP** **RCRA NonGen / NLR** **1000189260**
East **330 W 34TH ST** **NYD986901551**
< 1/8 **NEW YORK, NY 10001**
0.084 mi.
441 ft. **Site 2 of 15 in cluster K**

Relative:
Higher

Actual:
39 ft.

RCRA NonGen / NLR:

Date form received by agency:	01/01/2007
Facility name:	MENDIK REALTY LTD PARTNERSHIP
Facility address:	330 W 34TH ST NEW YORK, NY 10001
EPA ID:	NYD986901551

MENDIK REALTY LTD PARTNERSHIP (Continued) **1000189260**

Mailing address:	W 34TH ST NEW YORK, NY 10001
Contact:	Not reported
Contact address:	W 34TH ST NEW YORK, NY 10001
Contact country:	US
Contact telephone:	Not reported
Contact email:	Not reported
EPA Region:	02
Land type:	Facility is not located on Indian land. Additional information is not known.
Classification:	Non-Generator
Description:	Handler: Non-Generators do not presently generate hazardous waste

Owner/Operator Summary:

Owner/operator name:	Not reported
Owner/operator address:	NOT REQUIRED NOT REQUIRED, WY 99999
Owner/operator country:	US
Owner/operator telephone:	(212) 555-1212
Legal status:	Private
Owner/Operator Type:	Operator
Owner/Op start date:	Not reported
Owner/Op end date:	Not reported

Owner/operator name:	Not reported
Owner/operator address:	NOT REQUIRED NOT REQUIRED, WY 99999
Owner/operator country:	US
Owner/operator telephone:	(212) 555-1212
Legal status:	Private
Owner/Operator Type:	Owner
Owner/Op start date:	Not reported
Owner/Op end date:	Not reported

Handler Activities Summary:

U.S. importer of hazardous waste:	No
Mixed waste (haz. and radioactive):	No
Recycler of hazardous waste:	No
Transporter of hazardous waste:	No
Treater, storer or disposer of HW:	No
Underground injection activity:	No
On-site burner exemption:	No
Furnace exemption:	No
Used oil fuel burner:	No
Used oil processor:	No
User oil refiner:	No
Used oil fuel marketer to burner:	No
Used oil Specification marketer:	No
Used oil transfer facility:	No
Used oil transporter:	No

Historical Generators:

Date form received by agency:	01/01/2006
Site name:	MENDIK REALTY LTD PARTNERSHIP
Classification:	Not a generator, verified

MENDIK REALTY LTD PARTNERSHIP (Continued) **1000189260**

Date form received by agency: 12/31/1979
Site name: MENDIK REALTY LTD PARTNERSHIP
Classification: Unverified

Violation Status: No violations found

Evaluation Action Summary:
Evaluation date: 01/08/1990
Evaluation: COMPLIANCE EVALUATION INSPECTION ON-SITE
Area of violation: Not reported
Date achieved compliance: Not reported
Evaluation lead agency: State

K123
East
< 1/8
0.084 mi.
441 ft.

NANCAR PLATING INC **RCRA NonGen / NLR** **1000167908**
39 W 37TH ST **NY MANIFEST** **NYD064996689**
NEW YORK, NY 10018

Site 3 of 15 in cluster K

Relative:
Higher

Actual:
39 ft.

RCRA NonGen / NLR:
Date form received by agency: 01/01/2007
Facility name: NANCAR PLATING INC
Facility address: 39 W 37TH ST
NEW YORK, NY 10018
EPA ID: NYD064996689
Mailing address: W 37TH ST
NEW YORK, NY 10018
Contact: Not reported
Contact address: W 37TH ST
NEW YORK, NY 10018
Contact country: US
Contact telephone: Not reported
Contact email: Not reported
EPA Region: 02
Classification: Non-Generator
Description: Handler: Non-Generators do not presently generate hazardous waste

Owner/Operator Summary:
Owner/operator name: Not reported
Owner/operator address: NOT REQUIRED
NOT REQUIRED, WY 99999
Owner/operator country: US
Owner/operator telephone: (212) 555-1212
Legal status: Private
Owner/Operator Type: Operator
Owner/Op start date: Not reported
Owner/Op end date: Not reported

Owner/operator name: Not reported
Owner/operator address: NOT REQUIRED
NOT REQUIRED, WY 99999
Owner/operator country: US
Owner/operator telephone: (212) 555-1212
Legal status: Private
Owner/Operator Type: Owner
Owner/Op start date: Not reported
Owner/Op end date: Not reported

NANCAR PLATING INC (Continued) **1000167908**

Handler Activities Summary:

U.S. importer of hazardous waste:	No
Mixed waste (haz. and radioactive):	No
Recycler of hazardous waste:	No
Transporter of hazardous waste:	No
Treater, storer or disposer of HW:	No
Underground injection activity:	No
On-site burner exemption:	No
Furnace exemption:	No
Used oil fuel burner:	No
Used oil processor:	No
User oil refiner:	No
Used oil fuel marketer to burner:	No
Used oil Specification marketer:	No
Used oil transfer facility:	No
Used oil transporter:	No

Historical Generators:

Date form received by agency:	01/01/2006
Site name:	NANCAR PLATING INC
Classification:	Not a generator, verified
Date form received by agency:	12/31/1979
Site name:	NANCAR PLATING INC
Classification:	Not a generator, verified
Violation Status:	No violations found

NY MANIFEST:

EPA ID:	NYD064996689
Country:	USA

Mailing Info:

Name:	JEWELRY FASHION INC
Contact:	JEWELRY FASHION INC
Address:	330 WEST 34TH ST
City/State/Zip:	NEW YORK, NY 10001
Country:	USA
Phone:	212-947-7700

Manifest:

Document ID:	NYA7756875
Manifest Status:	Completed after the designated time period for a TSDF to get a copy to the DEC
Trans1 State ID:	000000000
Trans2 State ID:	000000000
Generator Ship Date:	07/06/1989
Trans1 Recv Date:	07/06/1989
Trans2 Recv Date:	/ /
TSD Site Recv Date:	07/06/1989
Part A Recv Date:	08/22/1989
Part B Recv Date:	07/14/1989
Generator EPA ID:	NYD064996689
Trans1 EPA ID:	NYD077444263
Trans2 EPA ID:	Not reported
TSDF ID:	NYD077444263
Waste Code:	F001 - UNKNOWN

NANCAR PLATING INC (Continued) **1000167908**

Quantity:	00085
Units:	G - Gallons (liquids only)* (8.3 pounds)
Number of Containers:	003
Container Type:	DM - Metal drums, barrels
Handling Method:	B Incineration, heat recovery, burning.
Specific Gravity:	100
Year:	1989

Document ID:	NJA0166427
Manifest Status:	Completed copy
Trans1 State ID:	56829GH
Trans2 State ID:	Not reported
Generator Ship Date:	04/23/1986
Trans1 Recv Date:	04/23/1986
Trans2 Recv Date:	/ /
TSD Site Recv Date:	04/28/1986
Part A Recv Date:	05/01/1986
Part B Recv Date:	05/12/1986
Generator EPA ID:	NYD064996689
Trans1 EPA ID:	NYD002028827
Trans2 EPA ID:	Not reported
TSDF ID:	NJD002141950
Waste Code:	F007 - PLATING BATH SOL FM ELECTROPLATING OPER
Quantity:	02000
Units:	L
Number of Containers:	004
Container Type:	DM - Metal drums, barrels
Handling Method:	T Chemical, physical, or biological treatment.
Specific Gravity:	100
Waste Code:	F007 - PLATING BATH SOL FM ELECTROPLATING OPER
Quantity:	01000
Units:	P - Pounds
Number of Containers:	002
Container Type:	DM - Metal drums, barrels
Handling Method:	T Chemical, physical, or biological treatment.
Specific Gravity:	100
Year:	1986

Document ID:	NYA6404013
Manifest Status:	Completed after the designated time period for a TSDF to get a copy to the DEC
Trans1 State ID:	PLATE#
Trans2 State ID:	57745-GB
Generator Ship Date:	07/10/1987
Trans1 Recv Date:	07/10/1987
Trans2 Recv Date:	/ /
TSD Site Recv Date:	07/10/1987
Part A Recv Date:	09/10/1987
Part B Recv Date:	08/03/1987
Generator EPA ID:	NYD064996689
Trans1 EPA ID:	NYD000824334
Trans2 EPA ID:	Not reported
TSDF ID:	NYD000824334
Waste Code:	F005 - UNKNOWN
Quantity:	00055
Units:	G - Gallons (liquids only)* (8.3 pounds)

NANCAR PLATING INC (Continued) **1000167908**

Number of Containers:	001
Container Type:	DM - Metal drums, barrels
Handling Method:	B Incineration, heat recovery, burning.
Specific Gravity:	100
Year:	1987

K124 **LOT 54,TAXBLOCK 757** **NY E DESIGNATION** **S108077552**
East **330 WEST 34 STREET** **N/A**
< 1/8 **MANHATTAN, NY 10001**
0.084 mi.
441 ft. **Site 4 of 15 in cluster K**

Relative:
Higher

Actual:
39 ft.

E DESIGNATION:

Tax Lot(s):	54
E-No:	E-32
Effective Date:	8/16/1990
Satisfaction Date:	Not reported
Ceqr Number:	88-113M
Ulurp Number:	890162 ZMM
Zoning Map No:	8d
Description:	Window Wall Attenuation & Alternate Ventilation
Borough Code:	MN
Community District:	104
Census Tract:	103
Census Block:	1000
School District:	02
City Council District:	03
Fire Company:	L021
Health Area:	15
Police Precinct:	014
Zone District 1:	C6-4
Zone District 2:	Not reported
Commercial Overlay1:	Not reported
Commercial Overlay2:	Not reported
Special Purpose District1:	HY
Special Purpose District2:	Not reported
All Components1:	C6-4/HY
All Components2:	Not reported
Split Boundary Indicator:	N
Building Class:	O2
Land Use Category:	05
Number of Easements:	0
Owner, Type of Code:	P
Owner Name:	330 WEST 34TH SPE LLC
Lot Area:	000046412
Total Building Floor Area:	00000622264
Commercial Floor Area:	00000622264
Office Floor Area:	00000618264
Retail Floor Area:	00000004000
Garage Floor Area:	00000000000
Storage Floor Area:	00000000000
Factory Floor Area:	00000000000
Other Floor Area:	00000000000
Floor Area,Total Bld Source Code:	7
Number of Buildings:	00002
Number of Floors:	018.00
Residential Units:	00000
Non and Residential Units:	00006

LOT 54,TAXBLOCK 757 (Continued) **S108077552**

Lot Frontage:	0235.00
Lot Depth:	0197.50
Building Frontage:	0235.00
Building Depth:	0194.00
Proximity Code:	3
Irregular Lot Code:	N
Lot Type:	4
Basement Type Grade:	5
Land Assessed Value:	00007200000
Total Assessed Value:	00033075000
Land Exempt Value:	00000000000
Total Exempt Value:	00000000000
Year Built:	1926
Year Built Code:	Not reported
Year Altered1:	1984
Year Altered2:	0000
Historic District Name:	Not reported
Landmark Name:	Not reported
Built Floor Area Ratio-Far:	0013.41
Maximum Allowable Far:	10.00
Borough Code:	1
Borough Tax Block And Lot:	1007570054
Condominium Number:	00000
Census Tract 2:	0103
X Coordinate:	0985491
Y Coordinate:	0213465
Zoning Map:	08D
Sanborn Map:	105S020
Tax Map:	10304
E Designation No:	E-32
Date of RPAD Data:	11/2005
Date of DCAS Data:	01/2006
Date of Zoning Data:	11/2005
Date of Major Property Data:	11/2005
Date of Landmark Data:	12/2005
Date of Base Map Data:	01/2006
Date of Mass Appraisal Data:	11/2005
Date of Political and Adm Data:	08/2005
Pluto-Base Map Indicator:	1

J125 **CON EDISON** **NY MANIFEST** **S116044750**
West **10TH AVE & WEST 31ST ST** **N/A**
< 1/8 **NEW YORK, NY 10001**
0.084 mi.
444 ft. **Site 5 of 22 in cluster J**

Relative:
Lower

Actual:
20 ft.

NY MANIFEST:

EPA ID:	NYP004411567
Country:	USA

Mailing Info:

Name:	CON EDISON
Contact:	CON EDISON
Address:	4 IRVING PLACE
Address 2:	15TH FL
City/State/Zip:	NEW YORK, NY 10003
Country:	USA
Phone:	Not reported

CON EDISON (Continued) **S116044750**

Manifest:

Document ID:	Not reported
Manifest Status:	Not reported
Trans1 State ID:	NJD003812047
Trans2 State ID:	Not reported
Generator Ship Date:	12/29/2013
Trans1 Recv Date:	12/29/2013
Trans2 Recv Date:	Not reported
TSD Site Recv Date:	01/02/2014
Part A Recv Date:	Not reported
Part B Recv Date:	Not reported
Generator EPA ID:	NYP004411567
Trans1 EPA ID:	Not reported
Trans2 EPA ID:	Not reported
TSDF ID:	NJD991291105
Waste Code:	Not reported
Quantity:	1000
Units:	P - Pounds
Number of Containers:	1
Container Type:	TT - Cargo tank, tank trucks
Handling Method:	T Chemical, physical, or biological treatment.
Specific Gravity:	1
Year:	2013
Manifest Tracking Num:	002299517GBF
Import Ind:	N
Export Ind:	N
Discr Quantity Ind:	N
Discr Type Ind:	N
Discr Residue Ind:	N
Discr Partial Reject Ind:	N
Discr Full Reject Ind:	N
Manifest Ref Num:	Not reported
Alt Fac RCRA Id:	Not reported
Alt Fac Sign Date:	Not reported
Mgmt Method Type Code:	H110

J126 **CON EDISON SERVICE BOX: 43177** **RCRA NonGen / NLR** **1016150017**
West **10TH AVE & 31ST ST** **NYP004286860**
< 1/8 **NEW YORK, NY 10001**
0.084 mi.
444 ft. **Site 6 of 22 in cluster J**

Relative:
Lower

Actual:
20 ft.

RCRA NonGen / NLR:

Date form received by agency:	03/28/2013
Facility name:	CON EDISON SERVICE BOX: 43177
Facility address:	10TH AVE & 31ST ST
	NEW YORK, NY 10001
EPA ID:	NYP004286860
Contact:	JOSE MONTALVO
Contact address:	Not reported
	Not reported
Contact country:	Not reported
Contact telephone:	(212) 427-1331
Contact email:	Not reported
EPA Region:	02
Classification:	Non-Generator

CON EDISON SERVICE BOX: 43177 (Continued) **1016150017**

Description: Handler: Non-Generators do not presently generate hazardous waste

Handler Activities Summary:

U.S. importer of hazardous waste:	No
Mixed waste (haz. and radioactive):	No
Recycler of hazardous waste:	No
Transporter of hazardous waste:	No
Treater, storer or disposer of HW:	No
Underground injection activity:	No
On-site burner exemption:	No
Furnace exemption:	No
Used oil fuel burner:	No
Used oil processor:	No
User oil refiner:	No
Used oil fuel marketer to burner:	No
Used oil Specification marketer:	No
Used oil transfer facility:	No
Used oil transporter:	No

Historical Generators:

Date form received by agency:	02/28/2013
Site name:	CON EDISON SERVICE BOX: 43177
Classification:	Conditionally Exempt Small Quantity Generator

Violation Status: No violations found

J127 **CON EDISON** **NY MANIFEST** **S113816101**
West **10TH AVE & WEST 31ST ST.** **N/A**
< 1/8 **NEW YORK, NY 10001**
0.084 mi.
444 ft. **Site 7 of 22 in cluster J**

Relative:
Lower

Actual:
20 ft.

NY MANIFEST:

EPA ID:	NYP004325056
Country:	USA

Mailing Info:

Name:	CON EDISON
Contact:	CON EDISON
Address:	4 IRVING PLACE 15TH FLOOR
City/State/Zip:	NEW YORK, NY 10003
Country:	USA
Phone:	212-460-3770

Manifest:

Document ID:	Not reported
Manifest Status:	Not reported
Trans1 State ID:	NJD003812047
Trans2 State ID:	NJD003812047
Generator Ship Date:	07/06/2013
Trans1 Recv Date:	07/06/2013
Trans2 Recv Date:	07/08/2013
TSD Site Recv Date:	07/08/2013
Part A Recv Date:	Not reported
Part B Recv Date:	Not reported
Generator EPA ID:	NYP004325056
Trans1 EPA ID:	Not reported

CON EDISON (Continued) **S113816101**

Trans2 EPA ID:	Not reported
TSDF ID:	NJD991291105
Waste Code:	Not reported
Quantity:	5000
Units:	P - Pounds
Number of Containers:	1
Container Type:	TT - Cargo tank, tank trucks
Handling Method:	T Chemical, physical, or biological treatment.
Specific Gravity:	1
Year:	2013
Manifest Tracking Num:	002085155GBF
Import Ind:	N
Export Ind:	N
Discr Quantity Ind:	N
Discr Type Ind:	N
Discr Residue Ind:	N
Discr Partial Reject Ind:	N
Discr Full Reject Ind:	N
Manifest Ref Num:	Not reported
Alt Fac RCRA Id:	Not reported
Alt Fac Sign Date:	Not reported
Mgmt Method Type Code:	H110

J128 **CON EDISON** **NY MANIFEST** **S113816100**
West **10TH AVE & WEST 31ST ST** **N/A**
< 1/8 **NEW YORK, NY 10001**
0.084 mi.
444 ft. **Site 8 of 22 in cluster J**

Relative:
Lower

Actual:
20 ft.

NY MANIFEST:

EPA ID:	NYP004325049
Country:	USA

Mailing Info:

Name:	CON EDISON
Contact:	CON EDISON
Address:	4 IRVING PLACE 15TH FLOOR
City/State/Zip:	NEW YORK, NY 10003
Country:	USA
Phone:	212-460-3770

Manifest:

Document ID:	Not reported
Manifest Status:	Not reported
Trans1 State ID:	NJD003812047
Trans2 State ID:	NJD003812047
Generator Ship Date:	07/06/2013
Trans1 Recv Date:	07/06/2013
Trans2 Recv Date:	07/08/2013
TSD Site Recv Date:	07/08/2013
Part A Recv Date:	Not reported
Part B Recv Date:	Not reported
Generator EPA ID:	NYP004325049
Trans1 EPA ID:	Not reported
Trans2 EPA ID:	Not reported
TSDF ID:	NJD991291105
Waste Code:	Not reported

CON EDISON (Continued) **S113816100**

Quantity:	5000
Units:	P - Pounds
Number of Containers:	1
Container Type:	TT - Cargo tank, tank trucks
Handling Method:	T Chemical, physical, or biological treatment.
Specific Gravity:	1
Year:	2013
Manifest Tracking Num:	002085139GBF
Import Ind:	N
Export Ind:	N
Discr Quantity Ind:	N
Discr Type Ind:	N
Discr Residue Ind:	N
Discr Partial Reject Ind:	N
Discr Full Reject Ind:	N
Manifest Ref Num:	Not reported
Alt Fac RCRA Id:	Not reported
Alt Fac Sign Date:	Not reported
Mgmt Method Type Code:	H110

J129 **CON EDISON** **NY MANIFEST** **S113495264**
West **W 31 ST & 10TH AVE** **N/A**
< 1/8 **NEW YORK, NY 10001**
0.084 mi.
444 ft. **Site 9 of 22 in cluster J**

Relative:
Lower

Actual:
20 ft.

NY MANIFEST:

EPA ID:	NYP004289666
Country:	USA

Mailing Info:

Name:	CON EDISON
Contact:	TOM TEELING
Address:	4 IRVING PLACE - 15TH FLOOR
City/State/Zip:	NEW YORK, NY 10003
Country:	USA
Phone:	212-460-3770

Manifest:

Document ID:	Not reported
Manifest Status:	Not reported
Trans1 State ID:	NJD003812047
Trans2 State ID:	Not reported
Generator Ship Date:	02/16/2013
Trans1 Recv Date:	02/16/2013
Trans2 Recv Date:	Not reported
TSD Site Recv Date:	02/19/2013
Part A Recv Date:	Not reported
Part B Recv Date:	Not reported
Generator EPA ID:	NYP004289666
Trans1 EPA ID:	Not reported
Trans2 EPA ID:	Not reported
TSDF ID:	NJD991291105
Waste Code:	Not reported
Quantity:	200
Units:	G - Gallons (liquids only)* (8.3 pounds)
Number of Containers:	1

CON EDISON (Continued) **S113495264**

Container Type:	TT - Cargo tank, tank trucks
Handling Method:	T Chemical, physical, or biological treatment.
Specific Gravity:	1
Year:	2013
Manifest Tracking Num:	001675614GBF
Import Ind:	N
Export Ind:	N
Discr Quantity Ind:	N
Discr Type Ind:	N
Discr Residue Ind:	N
Discr Partial Reject Ind:	N
Discr Full Reject Ind:	N
Manifest Ref Num:	Not reported
Alt Fac RCRA Id:	Not reported
Alt Fac Sign Date:	Not reported
Mgmt Method Type Code:	H141

H130 **NEW YORK TELEPHONE CO** **RCRA NonGen / NLR** **1000554801**
NE **3122 SHIPPERS RD** **FINDS** **NYD986972818**
< 1/8 **VESTAL, NY 13850** **NY MANIFEST**
0.084 mi.
445 ft. **Site 3 of 7 in cluster H**

Relative:
Higher

Actual:
40 ft.

RCRA NonGen / NLR:

Date form received by agency:	01/01/2007
Facility name:	NEW YORK TELEPHONE CO
Facility address:	3122 SHIPPERS RD VESTAL, NY 13850
EPA ID:	NYD986972818
Mailing address:	9TH AVE NEW YORK, NY 10001
Contact:	CATHERINE ROM
Contact address:	9TH AVE NEW YORK, NY 10001
Contact country:	US
Contact telephone:	(718) 502-7694
Contact email:	Not reported
EPA Region:	02
Classification:	Non-Generator
Description:	Handler: Non-Generators do not presently generate hazardous waste

Owner/Operator Summary:

Owner/operator name:	NEW YORK TELEPHONE CO
Owner/operator address:	3122 SHIPPERS RD VESTAL, NY 13850
Owner/operator country:	US
Owner/operator telephone:	(212) 502-7694
Legal status:	Private
Owner/Operator Type:	Operator
Owner/Op start date:	Not reported
Owner/Op end date:	Not reported

Owner/operator name:	NEW YORK TELEPHONE CO
Owner/operator address:	3122 SHIPPERS RD VESTAL, NY 13850
Owner/operator country:	US
Owner/operator telephone:	(212) 502-7694

NEW YORK TELEPHONE CO (Continued) **1000554801**

Legal status: Private
Owner/Operator Type: Owner
Owner/Op start date: Not reported
Owner/Op end date: Not reported

Handler Activities Summary:
U.S. importer of hazardous waste: No
Mixed waste (haz. and radioactive): No
Recycler of hazardous waste: No
Transporter of hazardous waste: No
Treater, storer or disposer of HW: No
Underground injection activity: No
On-site burner exemption: No
Furnace exemption: No
Used oil fuel burner: No
Used oil processor: No
User oil refiner: No
Used oil fuel marketer to burner: No
Used oil Specification marketer: No
Used oil transfer facility: No
Used oil transporter: No

Historical Generators:
Date form received by agency: 01/01/2006
Site name: NEW YORK TELEPHONE CO
Classification: Not a generator, verified

Date form received by agency: 10/10/1991
Site name: NEW YORK TELEPHONE CO
Classification: Small Quantity Generator

Hazardous Waste Summary:
Waste code: D001
Waste name: IGNITABLE HAZARDOUS WASTES ARE THOSE WASTES WHICH HAVE A FLASHPOINT OF LESS THAN 140 DEGREES FAHRENHEIT AS DETERMINED BY A PENSKY-MARTENS CLOSED CUP FLASH POINT TESTER. ANOTHER METHOD OF DETERMINING THE FLASH POINT OF A WASTE IS TO REVIEW THE MATERIAL SAFETY DATA SHEET, WHICH CAN BE OBTAINED FROM THE MANUFACTURER OR DISTRIBUTOR OF THE MATERIAL. LACQUER THINNER IS AN EXAMPLE OF A COMMONLY USED SOLVENT WHICH WOULD BE CONSIDERED AS IGNITABLE HAZARDOUS WASTE.

Violation Status: No violations found

FINDS:

Registry ID: 110004477147

Environmental Interest/Information System
RCRAInfo is a national information system that supports the Resource Conservation and Recovery Act (RCRA) program through the tracking of events and activities related to facilities that generate, transport, and treat, store, or dispose of hazardous waste. RCRAInfo allows RCRA program staff to track the notification, permit, compliance, and corrective action activities required under RCRA.

NEW YORK TELEPHONE CO (Continued) **1000554801**

NY MANIFEST:

EPA ID:	NYD986972818
Country:	USA

Mailing Info:

Name:	TELESECTOR RESOURCES GROUP INCORPORATED
Contact:	CATHERINE ROM
Address:	441 NINTH AVENUE
City/State/Zip:	NEW YORK, NY 10001
Country:	USA
Phone:	212-502-7694

Manifest:

Document ID:	NYB7977384
Manifest Status:	Completed copy
Trans1 State ID:	10250PNY
Trans2 State ID:	Not reported
Generator Ship Date:	02/13/1996
Trans1 Recv Date:	02/13/1996
Trans2 Recv Date:	/ /
TSD Site Recv Date:	02/14/1996
Part A Recv Date:	02/27/1996
Part B Recv Date:	03/04/1996
Generator EPA ID:	NYD986972818
Trans1 EPA ID:	NYD980769947
Trans2 EPA ID:	Not reported
TSDF ID:	OHD053576294
Waste Code:	B006 - PCB TRANSFORMERS WITH 500 PPM OR > PCB
Quantity:	02501
Units:	K - Kilograms (2.2 pounds)
Number of Containers:	008
Container Type:	CM - Metal boxes, cases, roll-offs
Handling Method:	B Incineration, heat recovery, burning.
Specific Gravity:	100
Year:	1996

Document ID:	NJA2740118
Manifest Status:	Completed after the designated time period for a TSDF to get a copy to the DEC
Trans1 State ID:	08690
Trans2 State ID:	Not reported
Generator Ship Date:	09/17/1997
Trans1 Recv Date:	09/17/1997
Trans2 Recv Date:	/ /
TSD Site Recv Date:	09/26/1997
Part A Recv Date:	/ /
Part B Recv Date:	10/20/1997
Generator EPA ID:	NYD986972818
Trans1 EPA ID:	ILD984908202
Trans2 EPA ID:	Not reported
TSDF ID:	NJD002182897
Waste Code:	D001 - NON-LISTED IGNITABLE WASTES
Quantity:	00098
Units:	P - Pounds
Number of Containers:	001
Container Type:	DM - Metal drums, barrels

NEW YORK TELEPHONE CO (Continued) **1000554801**

Handling Method: B Incineration, heat recovery, burning.
Specific Gravity: 100
Year: 1997

H131 **GROUP HEALTH INSURANCE** **NY AST** **A100294279**
NE **441 NINTH AVENUE** **N/A**
< 1/8 **NEW YORK, NY 10001**
0.084 mi.
445 ft. **Site 4 of 7 in cluster H**

Relative:
Higher

Actual:
40 ft.

AST:
Region: STATE
DEC Region: 2
Site Status: Active
Facility Id: 2-329673
Program Type: PBS
UTM X: 584777.08641999995
UTM Y: 4511920.0150300004
Expiration Date: 07/22/2008
Site Type: Other

Affiliation Records:
Site Id: 15495
Affiliation Type: Facility Owner
Company Name: GROUP HEALTH INSURANCE
Contact Type: Not reported
Contact Name: Not reported
Address1: 441 9TH AVE
Address2: Not reported
City: NEW YORK
State: NY
Zip Code: 10001
Country Code: 001
Phone: (212) 615-0297
EMail: Not reported
Fax Number: Not reported
Modified By: TRANSLAT
Date Last Modified: 3/4/2004

Site Id: 15495
Affiliation Type: Mail Contact
Company Name: GROUP HEALTH INSURANCE
Contact Type: Not reported
Contact Name: Not reported
Address1: 441 NINTH AVENUE
Address2: Not reported
City: NEW YORK
State: NY
Zip Code: 10001
Country Code: 001
Phone: (212) 615-0297
EMail: Not reported
Fax Number: Not reported
Modified By: TRANSLAT
Date Last Modified: 3/4/2004

Site Id: 15495
Affiliation Type: On-Site Operator

GROUP HEALTH INSURANCE (Continued) **A100294279**

Company Name:	GROUP HEALTH INSURANCE
Contact Type:	Not reported
Contact Name:	NEWMARK & COMPANY
Address1:	Not reported
Address2:	Not reported
City:	Not reported
State:	NN
Zip Code:	Not reported
Country Code:	001
Phone:	(212) 615-0100
EMail:	Not reported
Fax Number:	Not reported
Modified By:	TRANSLAT
Date Last Modified:	3/4/2004

Site Id:	15495
Affiliation Type:	Emergency Contact
Company Name:	GROUP HEALTH INSURANCE
Contact Type:	Not reported
Contact Name:	PAUL PIPITONE
Address1:	Not reported
Address2:	Not reported
City:	Not reported
State:	NN
Zip Code:	Not reported
Country Code:	001
Phone:	(212) 615-0100
EMail:	Not reported
Fax Number:	Not reported
Modified By:	TRANSLAT
Date Last Modified:	3/4/2004

Tank Info:

Tank Number:	001
Tank Id:	20171
Material Code:	0003
Common Name of Substance:	#6 Fuel Oil (On-Site Consumption)

Equipment Records:

B01 - Tank External Protection - Painted/Asphalt Coating
C01 - Pipe Location - Aboveground
F01 - Pipe External Protection - Painted/Asphalt Coating
H00 - Tank Leak Detection - None
A00 - Tank Internal Protection - None
D01 - Pipe Type - Steel/Carbon Steel/Iron
G00 - Tank Secondary Containment - None
I05 - Overfill - Vent Whistle
J02 - Dispenser - Suction Dispenser
L09 - Piping Leak Detection - Exempt Suction Piping

Tank Location:	3
Tank Type:	Steel/Carbon Steel/Iron
Tank Status:	In Service
Pipe Model:	Not reported
Install Date:	Not reported
Capacity Gallons:	20000

GROUP HEALTH INSURANCE (Continued) **A100294279**

Tightness Test Method:	NN
Date Test:	Not reported
Next Test Date:	Not reported
Date Tank Closed:	Not reported
Register:	True
Modified By:	TRANSLAT
Last Modified:	03/04/2004
Material Name:	#6 Fuel Oil (On-Site Consumption)

H132 **EDR US Hist Auto Stat** **1015497777**
NE **441 9TH AVE** **N/A**
< 1/8 **NEW YORK, NY 10001**
0.084 mi.
445 ft. **Site 5 of 7 in cluster H**

Relative:
Higher

Actual:
40 ft.

EDR Historical Auto Stations:

Name:	CAR REPAIR & TOWING
Year:	2003
Address:	441 9TH AVE
Name:	CAR REPAIR & TOWING
Year:	2004
Address:	441 9TH AVE
Name:	CAR REPAIR & TOWING
Year:	2010
Address:	441 9TH AVE
Name:	CAR REPAIR & TOWING
Year:	2011
Address:	441 9TH AVE
Name:	CAR REPAIR & TOWING
Year:	2012
Address:	441 9TH AVE

J133 **CON EDISON** **NY MANIFEST** **S113495565**
West **10TH AVE AND 31ST ST** **N/A**
< 1/8 **NEW YORK, NY 10001**
0.085 mi.
448 ft. **Site 10 of 22 in cluster J**

Relative:
Lower

Actual:
20 ft.

NY MANIFEST:

EPA ID:	NYP004292744
Country:	USA

Mailing Info:

Name:	CON EDISON
Contact:	TOM TEELING
Address:	4 IRVING PLACE - 15TH FLOOR
City/State/Zip:	NEW YORK, NY 10003
Country:	USA
Phone:	212-460-3370

Manifest:

CON EDISON (Continued) **S113495565**

Document ID:	Not reported
Manifest Status:	Not reported
Trans1 State ID:	NJD003812047
Trans2 State ID:	Not reported
Generator Ship Date:	03/12/2013
Trans1 Recv Date:	03/12/2013
Trans2 Recv Date:	Not reported
TSD Site Recv Date:	03/12/2013
Part A Recv Date:	Not reported
Part B Recv Date:	Not reported
Generator EPA ID:	NYP004292744
Trans1 EPA ID:	Not reported
Trans2 EPA ID:	Not reported
TSDF ID:	NJD991291105
Waste Code:	Not reported
Quantity:	68
Units:	G - Gallons (liquids only)* (8.3 pounds)
Number of Containers:	1
Container Type:	TT - Cargo tank, tank trucks
Handling Method:	T Chemical, physical, or biological treatment.
Specific Gravity:	1
Year:	2013
Manifest Tracking Num:	001675605GBF
Import Ind:	N
Export Ind:	N
Discr Quantity Ind:	N
Discr Type Ind:	N
Discr Residue Ind:	N
Discr Partial Reject Ind:	N
Discr Full Reject Ind:	N
Manifest Ref Num:	Not reported
Alt Fac RCRA Id:	Not reported
Alt Fac Sign Date:	Not reported
Mgmt Method Type Code:	H141

J134 **MANHOLE 56705** **NY Spills** **S104651874**
West **10TH AVE/W 31ST ST** **N/A**
< 1/8 **MANHATTAN, NY**
0.085 mi.
449 ft. **Site 11 of 22 in cluster J**

Relative:
Lower

Actual:
20 ft.

SPILLS:

Facility ID:	0000637
Facility Type:	ER
DER Facility ID:	139849
Site ID:	165953
DEC Region:	2
Spill Date:	4/16/2000
Spill Number/Closed Date:	0000637 / 3/15/2004
Spill Cause:	Unknown
Spill Class:	Known release with minimal potential for fire or hazard. DEC Response. Willing Responsible Party. Corrective action taken.
SWIS:	3101
Investigator:	JHOCONNE
Referred To:	Not reported
Reported to Dept:	4/16/2000
CID:	389
Water Affected:	Not reported

MANHOLE 56705 (Continued) **S104651874**

Spill Source:	Unknown
Spill Notifier:	Other
Cleanup Ceased:	Not reported
Cleanup Meets Std:	False
Last Inspection:	Not reported
Recommended Penalty:	False
UST Trust:	False
Remediation Phase:	0
Date Entered In Computer:	4/16/2000
Spill Record Last Update:	3/15/2004
Spiller Name:	Not reported
Spiller Company:	UNK
Spiller Address:	UNKNOWN
Spiller City,St,Zip:	UNKNOWN, ZZ
Spiller Company:	999
Contact Name:	CALLER
Contact Phone:	Not reported
DEC Memo:	Prior to Sept, 2004 data translation this spill Lead_DEC Field was "O'CONNELL"e2mis no. 130918:1 gal of unknown fluid on 100 gals of water in Manhole 56705. Clean up is pending lab results.lab-result 00-03720 PCB <1 ppm4/17/00 Clean up complete @13:30 hrs. No water found in structureUsed flush truck & slix to clean & rinse mud from the floor of the structure. The sump in this structure has a concrete bottom.
Remarks:	caller reporting a spill in a manhole samples taken clean up pneding lab results coned#130918 no callback necessary

Material:

Site ID:	165953
Operable Unit ID:	822382
Operable Unit:	01
Material ID:	288875
Material Code:	0066A
Material Name:	UNKNOWN PETROLEUM
Case No.:	Not reported
Material FA:	Petroleum
Quantity:	1
Units:	Gallons
Recovered:	No
Resource Affected:	Not reported
Oxygenate:	False

Tank Test:

J135 **VAULT 1606 & 1873** **NY Spills** **S104511190**
West **368-380 10TH AV** **N/A**
< 1/8 **MANHATTAN, NY**
0.085 mi.
449 ft. **Site 12 of 22 in cluster J**

Relative:
Lower

Actual:
20 ft.

SPILLS:

Facility ID:	9914563
Facility Type:	ER
DER Facility ID:	148695
Site ID:	176943
DEC Region:	2
Spill Date:	3/24/2000

VAULT 1606 & 1873 (Continued) **S104511190**

Spill Number/Closed Date:	9914563 / 11/16/2004
Spill Cause:	Unknown
Spill Class:	Known release with minimal potential for fire or hazard. DEC Response. Willing Responsible Party. Corrective action taken.
SWIS:	3101
Investigator:	JHOCONNE
Referred To:	Not reported
Reported to Dept:	3/24/2000
CID:	365
Water Affected:	Not reported
Spill Source:	Unknown
Spill Notifier:	Affected Persons
Cleanup Ceased:	Not reported
Cleanup Meets Std:	False
Last Inspection:	Not reported
Recommended Penalty:	False
UST Trust:	False
Remediation Phase:	0
Date Entered In Computer:	3/24/2000
Spill Record Last Update:	11/16/2004
Spiller Name:	Not reported
Spiller Company:	UNKNOWN
Spiller Address:	Not reported
Spiller City,St,Zip:	NY
Spiller Company:	999
Contact Name:	Not reported
Contact Phone:	Not reported
DEC Memo:	Prior to Sept, 2004 data translation this spill Lead_DEC Field was "O'CONNELL"e2mis no. 130551:03/24/00 14:45 R.Palladino (10563) while doing a routine inspection found unknown fluid in V-1606(16m71) at 368-80 10th Ave and it appears to have migrated via a weep hole to the adjacent structure-V-8173(16m69) at the same location. It appears to be diesel fuel but not sure. Taking 2 samples in each vault for ID,PCB analysis,and for flashpoint. Have 50 gallons of water total in both structures. No cracks in either structure. Unplugged sump pump. Entry into sewer or waterways is unknown at this time. Will dissasemble sump and the piping to determine same. Unknown fluid amount is 25 gallons. Cleanup pending results.04:45 am As of this time analysis indicates the presence of a substance similar to light fuel oil (lab seq# 00-02807). Lab results are as follows for two vaultsLocation: 368-380 10 Ave. v-1606 16m71ppm <1.00Aroclor-NoneLocation:368-380 10Ave. v-8173 16m69ppm <1.00Aroclor-None01.Date: 3/27/0002.Time: 120003.Incident No: 13055104.Structure: V160605.Location: 368 10TH AVE07.Cleanup Type: <5025.Final Cleanup: Yes31.Sample No: 00-0280633.PCB Count: <1.061.Cleanup Info: 03-26-2000 REMOVED 100 GALS OF OILY WATER FROM VAULT FLOOR AND PIT. FINAL CLEAN UP WHEN CAN GET FLUSH TRUCK. TIME 1645 TO 1815. 03/27/2000 CLEANED VAULT WITH FLUSH TRUCK FROM 281 11TH AVE. REMOVED ALL SOLID WASTE. DOUBLE WASHED VAULT WITH OIL FREE AND REFLUSHED WITH FLUSH TRUCK. CLEAN UP COMPLETE,REMOVED OIL TAG #18083.
Remarks:	VAULTS ARE CONNECTED - BELIEVED OIL IS DIESEL - ITS ON 50 GALLONS OF WATER - CLEAN UP PENDING TEST RESULTS - REF #130551

Material:

Site ID:	176943
Operable Unit ID:	1092592
Operable Unit:	01
Material ID:	292858

VAULT 1606 & 1873 (Continued) **S104511190**

Material Code:	0064A
Material Name:	UNKNOWN MATERIAL
Case No.:	Not reported
Material FA:	Other
Quantity:	25
Units:	Gallons
Recovered:	No
Resource Affected:	Not reported
Oxygenate:	False

Tank Test:

J136 **CATCH BASIN** **NY Spills** **S109372994**
West **WEST 31ST ST & 10 TH AVE** **N/A**
< 1/8 **MANHATTAN, NY**
0.085 mi.
449 ft. **Site 13 of 22 in cluster J**

Relative:
Lower

Actual:
20 ft.

SPILLS:

Facility ID:	0808457
Facility Type:	ER
DER Facility ID:	355108
Site ID:	405852
DEC Region:	2
Spill Date:	10/28/2008
Spill Number/Closed Date:	0808457 / 10/29/2008
Spill Cause:	Unknown
Spill Class:	Known release with minimal potential for fire or hazard. DEC Response. Willing Responsible Party. Corrective action taken.
SWIS:	3101
Investigator:	smsanges
Referred To:	Not reported
Reported to Dept:	10/28/2008
CID:	Not reported
Water Affected:	Not reported
Spill Source:	Commercial Vehicle
Spill Notifier:	Local Agency
Cleanup Ceased:	Not reported
Cleanup Meets Std:	False
Last Inspection:	Not reported
Recommended Penalty:	False
UST Trust:	False
Remediation Phase:	0
Date Entered In Computer:	10/28/2008
Spill Record Last Update:	10/29/2008
Spiller Name:	ERT
Spiller Company:	PETRO/HL5384
Spiller Address:	WEST 31ST ST & 10 TH AVE
Spiller City,St,Zip:	MANHATTAN, NY
Spiller Company:	999
Contact Name:	ERT
Contact Phone:	(212) 580-8383
DEC Memo:	11/24/08 - See eDocs for Con Ed report detailing cleanup and closure.Sangesland spoke to Dave Duke at Con Ed and Nick Chronopoulos at PetroSpill was from a vent line during a delivery. Less than 5 gal sprayed on side of building and onto sidewalk. Oil pads were laid

CATCH BASIN (Continued) **S109372994**

Remarks: down. Con Ed says some of the oil came "near" their sidewalk box (Con Ed men were working there when spill happened). Spill was cleaned. Very Heavy Rain in the 2-3 hours after the spill. Whatever was not cleaned up immediately by Petro was washed away in the downpour. Caller is 3rd party reporting above spill. Unknown clean up at this time. Nick Chronopoulos from Petro oil (718-628-3305) called hotline at 10:51 a.m. to state approx 1 quart of oil spilled to sidewalk out of a vent from an overfill, due to a faulty gauge. Stated a pad was put down and does not believe any oil went into the catch basin. Oil was being delivered to 450 West 33rd. st..

Material:

Site ID:	405852
Operable Unit ID:	1162463
Operable Unit:	01
Material ID:	2153719
Material Code:	0001A
Material Name:	#2 Fuel Oil
Case No.:	Not reported
Material FA:	Petroleum
Quantity:	Not reported
Units:	Not reported
Recovered:	Not reported
Resource Affected:	Not reported
Oxygenate:	False

Tank Test:

G137 **LOT 29,TAXBLOCK 705** **NY E DESIGNATION** **S108075906**
NW **507 WEST 33 STREET** **N/A**
< 1/8 **MANHATTAN, NY 10001**
0.085 mi.
449 ft. **Site 37 of 53 in cluster G**

Relative:
Higher

Actual:
31 ft.

E DESIGNATION:

Tax Lot(s):	29
E-No:	E-137
Effective Date:	1/19/2005
Satisfaction Date:	Not reported
Ceqr Number:	03DCP031M
Ulurp Number:	040499 ZMM, 040507 MMM, 040508 MMM, 040499A ZMM
Zoning Map No:	8b,8c,8d
Description:	Underground Gasoline Storage Tanks* Testing Protocol.
Borough Code:	MN
Community District:	104
Census Tract:	99
Census Block:	1009
School District:	02
City Council District:	03
Fire Company:	E034
Health Area:	15
Police Precinct:	010
Zone District 1:	C6-4
Zone District 2:	Not reported
Commercial Overlay1:	Not reported
Commercial Overlay2:	Not reported
Special Purpose District1:	HY

LOT 29,TAXBLOCK 705 (Continued) **S108075906**

Special Purpose District2:	Not reported
All Components1:	C6-4/HY
All Components2:	Not reported
Split Boundary Indicator:	N
Building Class:	K9
Land Use Category:	05
Number of Easements:	0
Owner, Type of Code:	P
Owner Name:	AVON DEVELOPMENT ENT.
Lot Area:	000007900
Total Building Floor Area:	00000036000
Commercial Floor Area:	00000036000
Office Floor Area:	00000000000
Retail Floor Area:	00000036000
Garage Floor Area:	00000000000
Storage Floor Area:	00000000000
Factory Floor Area:	00000000000
Other Floor Area:	00000000000
Floor Area,Total Bld Source Code:	7
Number of Buildings:	00001
Number of Floors:	005.00
Residential Units:	00000
Non and Residential Units:	00005
Lot Frontage:	0080.00
Lot Depth:	0098.75
Building Frontage:	0080.00
Building Depth:	0098.00
Proximity Code:	3
Irregular Lot Code:	N
Lot Type:	5
Basement Type Grade:	5
Land Assessed Value:	00000360000
Total Assessed Value:	00001057500
Land Exempt Value:	00000000000
Total Exempt Value:	00000000000
Year Built:	1925
Year Built Code:	Not reported
Year Altered1:	1980
Year Altered2:	0000
Historic District Name:	Not reported
Landmark Name:	Not reported
Built Floor Area Ratio-Far:	0004.56
Maximum Allowable Far:	10.00
Borough Code:	1
Borough Tax Block And Lot:	1007050029
Condominium Number:	00000
Census Tract 2:	0099
X Coordinate:	0984201
Y Coordinate:	0214128
Zoning Map:	08D
Sanborn Map:	105S016
Tax Map:	10302
E Designation No:	E-137
Date of RPAD Data:	11/2005
Date of DCAS Data:	01/2006
Date of Zoning Data:	11/2005
Date of Major Property Data:	11/2005

LOT 29,TAXBLOCK 705 (Continued) **S108075906**

Date of Landmark Data:	12/2005
Date of Base Map Data:	01/2006
Date of Mass Appraisal Data:	11/2005
Date of Political and Adm Data:	08/2005
Pluto-Base Map Indicator:	1
Tax Lot(s):	29
E-No:	E-137
Effective Date:	1/19/2005
Satisfaction Date:	Not reported
Ceqr Number:	03DCP031M
Ulurp Number:	040499 ZMM, 040507 MMM, 040508 MMM, 040499A ZMM
Zoning Map No:	8b,8c,8d
Description:	Window Wall Attenuation & Alternate Ventilation
Borough Code:	MN
Community District:	104
Census Tract:	99
Census Block:	1009
School District:	02
City Council District:	03
Fire Company:	E034
Health Area:	15
Police Precinct:	010
Zone District 1:	C6-4
Zone District 2:	Not reported
Commercial Overlay1:	Not reported
Commercial Overlay2:	Not reported
Special Purpose District1:	HY
Special Purpose District2:	Not reported
All Components1:	C6-4/HY
All Components2:	Not reported
Split Boundary Indicator:	N
Building Class:	K9
Land Use Category:	05
Number of Easements:	0
Owner, Type of Code:	P
Owner Name:	AVON DEVELOPMENT ENT.
Lot Area:	000007900
Total Building Floor Area:	00000036000
Commercial Floor Area:	00000036000
Office Floor Area:	00000000000
Retail Floor Area:	00000036000
Garage Floor Area:	00000000000
Storage Floor Area:	00000000000
Factory Floor Area:	00000000000
Other Floor Area:	00000000000
Floor Area,Total Bld Source Code:	7
Number of Buildings:	00001
Number of Floors:	005.00
Residential Units:	00000
Non and Residential Units:	00005
Lot Frontage:	0080.00
Lot Depth:	0098.75
Building Frontage:	0080.00
Building Depth:	0098.00
Proximity Code:	3
Irregular Lot Code:	N

LOT 29,TAXBLOCK 705 (Continued) **S108075906**

Lot Type:	5
Basement Type Grade:	5
Land Assessed Value:	00000360000
Total Assessed Value:	00001057500
Land Exempt Value:	00000000000
Total Exempt Value:	00000000000
Year Built:	1925
Year Built Code:	Not reported
Year Altered1:	1980
Year Altered2:	0000
Historic District Name:	Not reported
Landmark Name:	Not reported
Built Floor Area Ratio-Far:	0004.56
Maximum Allowable Far:	10.00
Borough Code:	1
Borough Tax Block And Lot:	1007050029
Condominium Number:	00000
Census Tract 2:	0099
X Coordinate:	0984201
Y Coordinate:	0214128
Zoning Map:	08D
Sanborn Map:	105S016
Tax Map:	10302
E Designation No:	E-137
Date of RPAD Data:	11/2005
Date of DCAS Data:	01/2006
Date of Zoning Data:	11/2005
Date of Major Property Data:	11/2005
Date of Landmark Data:	12/2005
Date of Base Map Data:	01/2006
Date of Mass Appraisal Data:	11/2005
Date of Political and Adm Data:	08/2005
Pluto-Base Map Indicator:	1

G138 **EDR US Hist Auto Stat** **1015488679**
NNW **424 10TH AVE** **N/A**
< 1/8 **NEW YORK, NY 10001**
0.086 mi.
455 ft. **Site 38 of 53 in cluster G**

Relative:
Higher

Actual:
35 ft.

EDR Historical Auto Stations:

Name:	SAMS AUTO BODY SHOP
Year:	2001
Address:	424 10TH AVE

G139 **LOT 39,TAXBLOCK 705** **NY E DESIGNATION** **S108075950**
NNW **427 10 AVENUE** **N/A**
< 1/8 **MANHATTAN, NY 10001**
0.087 mi.
457 ft. **Site 39 of 53 in cluster G**

Relative:
Higher

Actual:
35 ft.

E DESIGNATION:

Tax Lot(s):	39
E-No:	E-137
Effective Date:	1/19/2005
Satisfaction Date:	Not reported

LOT 39,TAXBLOCK 705 (Continued) **S108075950**

Ceqr Number:	03DCP031M
Ulurp Number:	040499 ZMM, 040507 MMM, 040508 MMM, 040499A ZMM
Zoning Map No:	8b,8c,8d
Description:	Underground Gasoline Storage Tanks* Testing Protocol.
Borough Code:	MN
Community District:	104
Census Tract:	99
Census Block:	1009
School District:	02
City Council District:	03
Fire Company:	E034
Health Area:	15
Police Precinct:	010
Zone District 1:	C6-4
Zone District 2:	Not reported
Commercial Overlay1:	Not reported
Commercial Overlay2:	Not reported
Special Purpose District1:	HY
Special Purpose District2:	Not reported
All Components1:	C6-4/HY
All Components2:	Not reported
Split Boundary Indicator:	N
Building Class:	K5
Land Use Category:	05
Number of Easements:	0
Owner, Type of Code:	Not reported
Owner Name:	FRANCHISE RLTY INTERC
Lot Area:	000015176
Total Building Floor Area:	00000007200
Commercial Floor Area:	00000007200
Office Floor Area:	00000000000
Retail Floor Area:	00000004800
Garage Floor Area:	00000000000
Storage Floor Area:	00000000000
Factory Floor Area:	00000000000
Other Floor Area:	00000002400
Floor Area,Total Bld Source Code:	7
Number of Buildings:	00001
Number of Floors:	002.00
Residential Units:	00000
Non and Residential Units:	00001
Lot Frontage:	0172.75
Lot Depth:	0105.50
Building Frontage:	0046.00
Building Depth:	0052.00
Proximity Code:	0
Irregular Lot Code:	Y
Lot Type:	3
Basement Type Grade:	5
Land Assessed Value:	00000819000
Total Assessed Value:	00001471500
Land Exempt Value:	00000000000
Total Exempt Value:	00000000000
Year Built:	2001
Year Built Code:	Not reported
Year Altered1:	1986
Year Altered2:	0000

LOT 39,TAXBLOCK 705 (Continued) **S108075950**

Historic District Name:	Not reported
Landmark Name:	Not reported
Built Floor Area Ratio-Far:	0000.47
Maximum Allowable Far:	10.00
Borough Code:	1
Borough Tax Block And Lot:	1007050039
Condominium Number:	00000
Census Tract 2:	0099
X Coordinate:	0984337
Y Coordinate:	0214133
Zoning Map:	08D
Sanborn Map:	105S016
Tax Map:	10302
E Designation No:	E-137
Date of RPAD Data:	11/2005
Date of DCAS Data:	01/2006
Date of Zoning Data:	11/2005
Date of Major Property Data:	11/2005
Date of Landmark Data:	12/2005
Date of Base Map Data:	01/2006
Date of Mass Appraisal Data:	11/2005
Date of Political and Adm Data:	08/2005
Pluto-Base Map Indicator:	1

Tax Lot(s):	39
E-No:	E-137
Effective Date:	1/19/2005
Satisfaction Date:	Not reported
Ceqr Number:	03DCP031M
Ulurp Number:	040499 ZMM, 040507 MMM, 040508 MMM, 040499A ZMM
Zoning Map No:	8b,8c,8d
Description:	Window Wall Attenuation & Alternate Ventilation
Borough Code:	MN
Community District:	104
Census Tract:	99
Census Block:	1009
School District:	02
City Council District:	03
Fire Company:	E034
Health Area:	15
Police Precinct:	010
Zone District 1:	C6-4
Zone District 2:	Not reported
Commercial Overlay1:	Not reported
Commercial Overlay2:	Not reported
Special Purpose District1:	HY
Special Purpose District2:	Not reported
All Components1:	C6-4/HY
All Components2:	Not reported
Split Boundary Indicator:	N
Building Class:	K5
Land Use Category:	05
Number of Easements:	0
Owner, Type of Code:	Not reported
Owner Name:	FRANCHISE RLTY INTERC
Lot Area:	000015176
Total Building Floor Area:	00000007200

LOT 39,TAXBLOCK 705 (Continued) **S108075950**

Commercial Floor Area:	00000007200
Office Floor Area:	00000000000
Retail Floor Area:	00000004800
Garage Floor Area:	00000000000
Storage Floor Area:	00000000000
Factory Floor Area:	00000000000
Other Floor Area:	00000002400
Floor Area,Total Bld Source Code:	7
Number of Buildings:	00001
Number of Floors:	002.00
Residential Units:	00000
Non and Residential Units:	00001
Lot Frontage:	0172.75
Lot Depth:	0105.50
Building Frontage:	0046.00
Building Depth:	0052.00
Proximity Code:	0
Irregular Lot Code:	Y
Lot Type:	3
Basement Type Grade:	5
Land Assessed Value:	00000819000
Total Assessed Value:	00001471500
Land Exempt Value:	00000000000
Total Exempt Value:	00000000000
Year Built:	2001
Year Built Code:	Not reported
Year Altered1:	1986
Year Altered2:	0000
Historic District Name:	Not reported
Landmark Name:	Not reported
Built Floor Area Ratio-Far:	0000.47
Maximum Allowable Far:	10.00
Borough Code:	1
Borough Tax Block And Lot:	1007050039
Condominium Number:	00000
Census Tract 2:	0099
X Coordinate:	0984337
Y Coordinate:	0214133
Zoning Map:	08D
Sanborn Map:	105S016
Tax Map:	10302
E Designation No:	E-137
Date of RPAD Data:	11/2005
Date of DCAS Data:	01/2006
Date of Zoning Data:	11/2005
Date of Major Property Data:	11/2005
Date of Landmark Data:	12/2005
Date of Base Map Data:	01/2006
Date of Mass Appraisal Data:	11/2005
Date of Political and Adm Data:	08/2005
Pluto-Base Map Indicator:	1

I140 **EDR US Hist Cleaners** **1015048621**
South **356 9TH AVE** **N/A**
< 1/8 **NEW YORK, NY 10001**
0.087 mi.
457 ft. **Site 4 of 10 in cluster I**

Relative:
Higher

Actual:
33 ft.

EDR Historical Cleaners:

Name: DELIGHT CLEANERS INC
Year: 2003
Address: 356 9TH AVE

Name: DELIGHT CLEANERS INC
Year: 2004
Address: 356 9TH AVE

Name: SWAN S NYC CLEANERS INC
Year: 2005
Address: 356 9TH AVE

Name: DELIGHT CLEANERS INC
Year: 2005
Address: 356 9TH AVE

Name: SWANS NYC CLEANERS INC
Year: 2006
Address: 356 9TH AVE

Name: DELIGHT CLEANERS INC
Year: 2009
Address: 356 9TH AVE

Name: SWANS 9TH AVE CLEANERS CORP
Year: 2009
Address: 356 9TH AVE

Name: EUNHAE CLEANER INC
Year: 2011
Address: 356 9TH AVE

Name: EUNHAE CLEANER INC
Year: 2012
Address: 356 9TH AVE

G141 **LOT 1,TAXBLOCK 732** **NY E DESIGNATION** **S108075818**
NNW **461 WEST 34 STREET** **N/A**
< 1/8 **MANHATTAN, NY 10001**
0.087 mi.
459 ft. **Site 40 of 53 in cluster G**

Relative:
Higher

Actual:
40 ft.

E DESIGNATION:

Tax Lot(s):	1
E-No:	E-137
Effective Date:	1/19/2005
Satisfaction Date:	Not reported
Ceqr Number:	03DCP031M
Ulurp Number:	040499 ZMM, 040507 MMM, 040508 MMM, 040499A ZMM
Zoning Map No:	8b,8c,8d
Description:	Underground Gasoline Storage Tanks* Testing Protocol.
Borough Code:	MN
Community District:	104

LOT 1,TAXBLOCK 732 (Continued) **S108075818**

Census Tract:	111
Census Block:	2003
School District:	02
City Council District:	03
Fire Company:	L021
Health Area:	15
Police Precinct:	010
Zone District 1:	C6-4
Zone District 2:	Not reported
Commercial Overlay1:	Not reported
Commercial Overlay2:	Not reported
Special Purpose District1:	HY
Special Purpose District2:	Not reported
All Components1:	C6-4/HY
All Components2:	Not reported
Split Boundary Indicator:	N
Building Class:	G5
Land Use Category:	07
Number of Easements:	0
Owner, Type of Code:	Not reported
Owner Name:	WEST 34TH 461 LLC
Lot Area:	000010286
Total Building Floor Area:	00000003440
Commercial Floor Area:	00000003440
Office Floor Area:	00000000000
Retail Floor Area:	00000000000
Garage Floor Area:	00000003440
Storage Floor Area:	00000000000
Factory Floor Area:	00000000000
Other Floor Area:	00000000000
Floor Area,Total Bld Source Code:	7
Number of Buildings:	00001
Number of Floors:	001.00
Residential Units:	00000
Non and Residential Units:	00001
Lot Frontage:	0104.17
Lot Depth:	0098.75
Building Frontage:	0086.00
Building Depth:	0040.00
Proximity Code:	0
Irregular Lot Code:	N
Lot Type:	3
Basement Type Grade:	5
Land Assessed Value:	00000562500
Total Assessed Value:	00001066500
Land Exempt Value:	00000000000
Total Exempt Value:	00000000000
Year Built:	1996
Year Built Code:	Not reported
Year Altered1:	0000
Year Altered2:	0000
Historic District Name:	Not reported
Landmark Name:	Not reported
Built Floor Area Ratio-Far:	0000.33
Maximum Allowable Far:	10.00
Borough Code:	1
Borough Tax Block And Lot:	1007320001

LOT 1,TAXBLOCK 732 (Continued) **S108075818**

Condominium Number:	00000
Census Tract 2:	0111
X Coordinate:	0984620
Y Coordinate:	0214223
Zoning Map:	08D
Sanborn Map:	105S029
Tax Map:	10302
E Designation No:	E-137
Date of RPAD Data:	11/2005
Date of DCAS Data:	01/2006
Date of Zoning Data:	11/2005
Date of Major Property Data:	11/2005
Date of Landmark Data:	12/2005
Date of Base Map Data:	01/2006
Date of Mass Appraisal Data:	11/2005
Date of Political and Adm Data:	08/2005
Pluto-Base Map Indicator:	1
Tax Lot(s):	1
E-No:	E-137
Effective Date:	1/19/2005
Satisfaction Date:	Not reported
Ceqr Number:	03DCP031M
Ulurp Number:	040499 ZMM, 040507 MMM, 040508 MMM, 040499A ZMM
Zoning Map No:	8b,8c,8d
Description:	Window Wall Attenuation & Alternate Ventilation
Borough Code:	MN
Community District:	104
Census Tract:	111
Census Block:	2003
School District:	02
City Council District:	03
Fire Company:	L021
Health Area:	15
Police Precinct:	010
Zone District 1:	C6-4
Zone District 2:	Not reported
Commercial Overlay1:	Not reported
Commercial Overlay2:	Not reported
Special Purpose District1:	HY
Special Purpose District2:	Not reported
All Components1:	C6-4/HY
All Components2:	Not reported
Split Boundary Indicator:	N
Building Class:	G5
Land Use Category:	07
Number of Easements:	0
Owner, Type of Code:	Not reported
Owner Name:	WEST 34TH 461 LLC
Lot Area:	000010286
Total Building Floor Area:	00000003440
Commercial Floor Area:	00000003440
Office Floor Area:	00000000000
Retail Floor Area:	00000000000
Garage Floor Area:	00000003440
Storage Floor Area:	00000000000
Factory Floor Area:	00000000000

LOT 1,TAXBLOCK 732 (Continued) **S108075818**

Other Floor Area:	00000000000
Floor Area,Total Bld Source Code:	7
Number of Buildings:	00001
Number of Floors:	001.00
Residential Units:	00000
Non and Residential Units:	00001
Lot Frontage:	0104.17
Lot Depth:	0098.75
Building Frontage:	0086.00
Building Depth:	0040.00
Proximity Code:	0
Irregular Lot Code:	N
Lot Type:	3
Basement Type Grade:	5
Land Assessed Value:	00000562500
Total Assessed Value:	00001066500
Land Exempt Value:	00000000000
Total Exempt Value:	00000000000
Year Built:	1996
Year Built Code:	Not reported
Year Altered1:	0000
Year Altered2:	0000
Historic District Name:	Not reported
Landmark Name:	Not reported
Built Floor Area Ratio-Far:	0000.33
Maximum Allowable Far:	10.00
Borough Code:	1
Borough Tax Block And Lot:	1007320001
Condominium Number:	00000
Census Tract 2:	0111
X Coordinate:	0984620
Y Coordinate:	0214223
Zoning Map:	08D
Sanborn Map:	105S029
Tax Map:	10302
E Designation No:	E-137
Date of RPAD Data:	11/2005
Date of DCAS Data:	01/2006
Date of Zoning Data:	11/2005
Date of Major Property Data:	11/2005
Date of Landmark Data:	12/2005
Date of Base Map Data:	01/2006
Date of Mass Appraisal Data:	11/2005
Date of Political and Adm Data:	08/2005
Pluto-Base Map Indicator:	1

G142 **CONED** **NY MANIFEST** **S110823568**
NNW **494-96 N 34TH ST** **N/A**
< 1/8 **NEW YORK, NY 10001**
0.087 mi.
461 ft. **Site 41 of 53 in cluster G**

Relative:
Higher

Actual:
35 ft.

NY MANIFEST:

EPA ID:	NYP004224291
Country:	USA

Mailing Info:

Name:	CONED

CONED (Continued) **S110823568**

Contact:	CONED
Address:	4 IRVING PLACE
City/State/Zip:	NEW YORK, NY 10004
Country:	USA
Phone:	Not reported

Manifest:

Document ID:	Not reported
Manifest Status:	Not reported
Trans1 State ID:	NJ0000027193
Trans2 State ID:	Not reported
Generator Ship Date:	01/17/2011
Trans1 Recv Date:	01/17/2011
Trans2 Recv Date:	Not reported
TSD Site Recv Date:	01/19/2011
Part A Recv Date:	Not reported
Part B Recv Date:	Not reported
Generator EPA ID:	NYP004224291
Trans1 EPA ID:	Not reported
Trans2 EPA ID:	Not reported
TSDF ID:	NJD002200046
Waste Code:	Not reported
Quantity:	500.0
Units:	P - Pounds
Number of Containers:	1.0
Container Type:	TT - Cargo tank, tank trucks
Handling Method:	T Chemical, physical, or biological treatment.
Specific Gravity:	1.0
Year:	2011
Manifest Tracking Num:	007655911JJK
Import Ind:	N
Export Ind:	N
Discr Quantity Ind:	N
Discr Type Ind:	N
Discr Residue Ind:	N
Discr Partial Reject Ind:	N
Discr Full Reject Ind:	N
Manifest Ref Num:	Not reported
Alt Fac RCRA Id:	Not reported
Alt Fac Sign Date:	Not reported
Mgmt Method Type Code:	H111

D143 **STUART DEAN CO INC NY DIV** **RCRA-SQG** **1000457407**
WSW **366 TENTH AVE** **NY MANIFEST** **NYD986925659**
< 1/8 **NEW YORK, NY 10001** **US AIRS**
0.087 mi.
461 ft. **Site 8 of 12 in cluster D**

Relative:
Lower

Actual:
23 ft.

RCRA-SQG:

Date form received by agency:	01/01/2007
Facility name:	STUART DEAN CO INC NY DIV
Facility address:	366 TENTH AVE NEW YORK, NY 10001
EPA ID:	NYD986925659
Mailing address:	TENTH AVE NEW YORK, NY 10001

STUART DEAN CO INC NY DIV (Continued) **1000457407**

Contact:	PAUL NOVACK
Contact address:	TENTH AVE NEW YORK, NY 10001
Contact country:	US
Contact telephone:	(718) 695-3180
Contact email:	Not reported
EPA Region:	02
Land type:	Facility is not located on Indian land. Additional information is not known.
Classification:	Small Small Quantity Generator
Description:	Handler: generates more than 100 and less than 1000 kg of hazardous waste during any calendar month and accumulates less than 6000 kg of hazardous waste at any time; or generates 100 kg or less of hazardous waste during any calendar month, and accumulates more than 1000 kg of hazardous waste at any time

Owner/Operator Summary:

Owner/operator name:	STUART DEAN CO INC
Owner/operator address:	NOT REQUIRED NOT REQUIRED, WY 99999
Owner/operator country:	US
Owner/operator telephone:	(212) 555-1212
Legal status:	Private
Owner/Operator Type:	Operator
Owner/Op start date:	Not reported
Owner/Op end date:	Not reported

Owner/operator name:	STUART DEAN CO INC
Owner/operator address:	NOT REQUIRED NOT REQUIRED, WY 99999
Owner/operator country:	US
Owner/operator telephone:	(212) 555-1212
Legal status:	Private
Owner/Operator Type:	Owner
Owner/Op start date:	Not reported
Owner/Op end date:	Not reported

Handler Activities Summary:

U.S. importer of hazardous waste:	No
Mixed waste (haz. and radioactive):	No
Recycler of hazardous waste:	No
Transporter of hazardous waste:	No
Treater, storer or disposer of HW:	No
Underground injection activity:	No
On-site burner exemption:	No
Furnace exemption:	No
Used oil fuel burner:	No
Used oil processor:	No
User oil refiner:	No
Used oil fuel marketer to burner:	No
Used oil Specification marketer:	No
Used oil transfer facility:	No
Used oil transporter:	No

Historical Generators:

Date form received by agency:	01/01/2006
Site name:	STUART DEAN CO INC NY DIV

STUART DEAN CO INC NY DIV (Continued) **1000457407**

Classification: Small Quantity Generator

Date form received by agency: 05/01/1994
Site name: STUART - DEAN CO. INC
Classification: Large Quantity Generator

Date form received by agency: 10/04/1990
Site name: STUART DEAN CO INC NY DIV
Classification: Conditionally Exempt Small Quantity Generator

Hazardous Waste Summary:

Waste code: D001
Waste name: IGNITABLE HAZARDOUS WASTES ARE THOSE WASTES WHICH HAVE A FLASHPOINT OF LESS THAN 140 DEGREES FAHRENHEIT AS DETERMINED BY A PENSKY-MARTENS CLOSED CUP FLASH POINT TESTER. ANOTHER METHOD OF DETERMINING THE FLASH POINT OF A WASTE IS TO REVIEW THE MATERIAL SAFETY DATA SHEET, WHICH CAN BE OBTAINED FROM THE MANUFACTURER OR DISTRIBUTOR OF THE MATERIAL. LACQUER THINNER IS AN EXAMPLE OF A COMMONLY USED SOLVENT WHICH WOULD BE CONSIDERED AS IGNITABLE HAZARDOUS WASTE.

Waste code: D002
Waste name: A WASTE WHICH HAS A PH OF LESS THAN 2 OR GREATER THAN 12.5 IS CONSIDERED TO BE A CORROSIVE HAZARDOUS WASTE. SODIUM HYDROXIDE, A CAUSTIC SOLUTION WITH A HIGH PH, IS OFTEN USED BY INDUSTRIES TO CLEAN OR DEGREASE PARTS. HYDROCHLORIC ACID, A SOLUTION WITH A LOW PH, IS USED BY MANY INDUSTRIES TO CLEAN METAL PARTS PRIOR TO PAINTING. WHEN THESE CAUSTIC OR ACID SOLUTIONS BECOME CONTAMINATED AND MUST BE DISPOSED, THE WASTE WOULD BE A CORROSIVE HAZARDOUS WASTE.

Waste code: F003
Waste name: THE FOLLOWING SPENT NON-HALOGENATED SOLVENTS: XYLENE, ACETONE, ETHYL ACETATE, ETHYL BENZENE, ETHYL ETHER, METHYL ISOBUTYL KETONE, N-BUTYL ALCOHOL, CYCLOHEXANONE, AND METHANOL; ALL SPENT SOLVENT MIXTURES/BLENDS CONTAINING, BEFORE USE, ONLY THE ABOVE SPENT NON-HALOGENATED SOLVENTS; AND ALL SPENT SOLVENT MIXTURES/BLENDS CONTAINING, BEFORE USE, ONE OR MORE OF THE ABOVE NON-HALOGENATED SOLVENTS, AND, A TOTAL OF TEN PERCENT OR MORE (BY VOLUME) OF ONE OR MORE OF THOSE SOLVENTS LISTED IN F001, F002, F004, AND F005, AND STILL BOTTOMS FROM THE RECOVERY OF THESE SPENT SOLVENTS AND SPENT SOLVENT MIXTURES.

Waste code: F005
Waste name: THE FOLLOWING SPENT NON-HALOGENATED SOLVENTS: TOLUENE, METHYL ETHYL KETONE, CARBON DISULFIDE, ISOBUTANOL, PYRIDINE, BENZENE, 2-ETHOXYETHANOL, AND 2-NITROPROPANE; ALL SPENT SOLVENT MIXTURES/BLENDS CONTAINING, BEFORE USE, A TOTAL OF TEN PERCENT OR MORE (BY VOLUME) OF ONE OR MORE OF THE ABOVE NON-HALOGENATED SOLVENTS OR THOSE SOLVENTS LISTED IN F001, F002, OR F004; AND STILL BOTTOMS FROM THE RECOVERY OF THESE SPENT SOLVENTS AND SPENT SOLVENT MIXTURES.

Facility Has Received Notices of Violations:

Regulation violated: Not reported
Area of violation: LDR - General
Date violation determined: 06/20/1996
Date achieved compliance: 01/16/1997
Violation lead agency: State

STUART DEAN CO INC NY DIV (Continued) **1000457407**

Enforcement action: WRITTEN INFORMAL
Enforcement action date: 10/10/1996
Enf. disposition status: Not reported
Enf. disp. status date: Not reported
Enforcement lead agency: State
Proposed penalty amount: Not reported
Final penalty amount: Not reported
Paid penalty amount: Not reported

Regulation violated: Not reported
Area of violation: Generators - General
Date violation determined: 06/20/1996
Date achieved compliance: 01/16/1997
Violation lead agency: State
Enforcement action: WRITTEN INFORMAL
Enforcement action date: 10/10/1996
Enf. disposition status: Not reported
Enf. disp. status date: Not reported
Enforcement lead agency: State
Proposed penalty amount: Not reported
Final penalty amount: Not reported
Paid penalty amount: Not reported

Regulation violated: Not reported
Area of violation: LDR - General
Date violation determined: 06/20/1996
Date achieved compliance: 01/16/1997
Violation lead agency: State
Enforcement action: WRITTEN INFORMAL
Enforcement action date: 06/20/1996
Enf. disposition status: Not reported
Enf. disp. status date: Not reported
Enforcement lead agency: State
Proposed penalty amount: Not reported
Final penalty amount: Not reported
Paid penalty amount: Not reported

Regulation violated: Not reported
Area of violation: Generators - General
Date violation determined: 06/20/1996
Date achieved compliance: 01/16/1997
Violation lead agency: State
Enforcement action: WRITTEN INFORMAL
Enforcement action date: 06/20/1996
Enf. disposition status: Not reported
Enf. disp. status date: Not reported
Enforcement lead agency: State
Proposed penalty amount: Not reported
Final penalty amount: Not reported
Paid penalty amount: Not reported

Evaluation Action Summary:
Evaluation date: 06/11/1996
Evaluation: COMPLIANCE EVALUATION INSPECTION ON-SITE
Area of violation: Generators - General
Date achieved compliance: 01/16/1997
Evaluation lead agency: State

STUART DEAN CO INC NY DIV (Continued) **1000457407**

Evaluation date:	06/11/1996
Evaluation:	COMPLIANCE EVALUATION INSPECTION ON-SITE
Area of violation:	LDR - General
Date achieved compliance:	01/16/1997
Evaluation lead agency:	State

NY MANIFEST:

EPA ID:	NYD986925659
Country:	USA

Mailing Info:

Name:	STUART DEAN
Contact:	STUART DEAN
Address:	366 TENTH AVE
City/State/Zip:	NEW YORK, NY 10001
Country:	USA
Phone:	212-695-3180

Manifest:

Document ID:	SCA0402040
Manifest Status:	Not reported
Trans1 State ID:	Not reported
Trans2 State ID:	Not reported
Generator Ship Date:	04/02/2004
Trans1 Recv Date:	04/02/2004
Trans2 Recv Date:	04/06/2004
TSD Site Recv Date:	04/20/2004
Part A Recv Date:	Not reported
Part B Recv Date:	Not reported
Generator EPA ID:	NYD986925659
Trans1 EPA ID:	NY0000182675
Trans2 EPA ID:	Not reported
TSDF ID:	SCD036275
Waste Code:	D035 - METHYL ETHYL KETONE 200.0 MG/L TCLP
Quantity:	01450
Units:	P - Pounds
Number of Containers:	004
Container Type:	DM - Metal drums, barrels
Handling Method:	B Incineration, heat recovery, burning.
Specific Gravity:	01.00
Year:	2004

Document ID:	NYB7459056
Manifest Status:	Not reported
Trans1 State ID:	Not reported
Trans2 State ID:	Not reported
Generator Ship Date:	03/16/1999
Trans1 Recv Date:	03/16/1999
Trans2 Recv Date:	Not reported
TSD Site Recv Date:	03/19/1999
Part A Recv Date:	Not reported
Part B Recv Date:	Not reported
Generator EPA ID:	NYD986925659
Trans1 EPA ID:	NJD986607380
Trans2 EPA ID:	Not reported
TSDF ID:	OHD980681571

STUART DEAN CO INC NY DIV (Continued) **1000457407**

Waste Code:	F003 - UNKNOWN
Quantity:	00110
Units:	G - Gallons (liquids only)* (8.3 pounds)
Number of Containers:	002
Container Type:	DM - Metal drums, barrels
Handling Method:	B Incineration, heat recovery, burning.
Specific Gravity:	01.00
Year:	1999

Document ID:	NYB7459839
Manifest Status:	Not reported
Trans1 State ID:	NYPP5193
Trans2 State ID:	XD86588PA
Generator Ship Date:	06/29/1999
Trans1 Recv Date:	06/29/1999
Trans2 Recv Date:	06/29/1999
TSD Site Recv Date:	07/06/1999
Part A Recv Date:	Not reported
Part B Recv Date:	Not reported
Generator EPA ID:	NYD986925659
Trans1 EPA ID:	NYD077444263
Trans2 EPA ID:	PAD987358587
TSDF ID:	OHD980681571
Waste Code:	F003 - UNKNOWN
Quantity:	00120
Units:	G - Gallons (liquids only)* (8.3 pounds)
Number of Containers:	003
Container Type:	DM - Metal drums, barrels
Handling Method:	B Incineration, heat recovery, burning.
Specific Gravity:	01.00
Year:	1999

Document ID:	NYB7458426
Manifest Status:	Not reported
Trans1 State ID:	JA334
Trans2 State ID:	Not reported
Generator Ship Date:	07/06/1998
Trans1 Recv Date:	07/09/1998
Trans2 Recv Date:	Not reported
TSD Site Recv Date:	07/14/1998
Part A Recv Date:	Not reported
Part B Recv Date:	Not reported
Generator EPA ID:	NYD986925659
Trans1 EPA ID:	NJD986607380
Trans2 EPA ID:	Not reported
TSDF ID:	OHD980681571
Waste Code:	D001 - NON-LISTED IGNITABLE WASTES
Quantity:	00055
Units:	G - Gallons (liquids only)* (8.3 pounds)
Number of Containers:	001
Container Type:	DM - Metal drums, barrels
Handling Method:	B Incineration, heat recovery, burning.
Specific Gravity:	01.00
Year:	1998

STUART DEAN CO INC NY DIV (Continued) **1000457407**

Document ID:	NYB7458462
Manifest Status:	Not reported
Trans1 State ID:	NYJA334
Trans2 State ID:	Not reported
Generator Ship Date:	07/27/1998
Trans1 Recv Date:	07/27/1998
Trans2 Recv Date:	Not reported
TSD Site Recv Date:	08/03/1998
Part A Recv Date:	Not reported
Part B Recv Date:	Not reported
Generator EPA ID:	NYD986925659
Trans1 EPA ID:	NJD986607380
Trans2 EPA ID:	Not reported
TSDF ID:	OHD980681571
Waste Code:	D001 - NON-LISTED IGNITABLE WASTES
Quantity:	00110
Units:	G - Gallons (liquids only)* (8.3 pounds)
Number of Containers:	002
Container Type:	DM - Metal drums, barrels
Handling Method:	B Incineration, heat recovery, burning.
Specific Gravity:	01.00
Year:	1998

Document ID:	NYB7458651
Manifest Status:	Not reported
Trans1 State ID:	Not reported
Trans2 State ID:	Not reported
Generator Ship Date:	10/22/1998
Trans1 Recv Date:	10/22/1998
Trans2 Recv Date:	Not reported
TSD Site Recv Date:	10/27/1998
Part A Recv Date:	Not reported
Part B Recv Date:	Not reported
Generator EPA ID:	NYD986925659
Trans1 EPA ID:	NYD049178296
Trans2 EPA ID:	Not reported
TSDF ID:	OHD980681571
Waste Code:	D001 - NON-LISTED IGNITABLE WASTES
Quantity:	00450
Units:	G - Gallons (liquids only)* (8.3 pounds)
Number of Containers:	002
Container Type:	DM - Metal drums, barrels
Handling Method:	B Incineration, heat recovery, burning.
Specific Gravity:	01.00
Year:	1998

Document ID:	NYB7458093
Manifest Status:	Completed after the designated time period for a TSDF to get a copy to the DEC
Trans1 State ID:	PD1010
Trans2 State ID:	PA250
Generator Ship Date:	11/17/1997
Trans1 Recv Date:	11/17/1997
Trans2 Recv Date:	11/20/1997
TSD Site Recv Date:	11/24/1997
Part A Recv Date:	12/02/1997

STUART DEAN CO INC NY DIV (Continued) **1000457407**

Part B Recv Date:	12/29/1997
Generator EPA ID:	NYD986925659
Trans1 EPA ID:	NYD077444263
Trans2 EPA ID:	PAD987358587
TSDF ID:	OHD980681571
Waste Code:	D002 - NON-LISTED CORROSIVE WASTES
Quantity:	00055
Units:	G - Gallons (liquids only)* (8.3 pounds)
Number of Containers:	001
Container Type:	DM - Metal drums, barrels
Handling Method:	T Chemical, physical, or biological treatment.
Specific Gravity:	100
Waste Code:	D001 - NON-LISTED IGNITABLE WASTES
Quantity:	00055
Units:	G - Gallons (liquids only)* (8.3 pounds)
Number of Containers:	001
Container Type:	DM - Metal drums, barrels
Handling Method:	B Incineration, heat recovery, burning.
Specific Gravity:	100
Year:	1997

Document ID:	NYB7456995
Manifest Status:	Completed copy
Trans1 State ID:	PA250
Trans2 State ID:	Not reported
Generator Ship Date:	05/15/1997
Trans1 Recv Date:	05/15/1997
Trans2 Recv Date:	/ /
TSD Site Recv Date:	05/21/1997
Part A Recv Date:	07/03/1997
Part B Recv Date:	06/09/1997
Generator EPA ID:	NYD986925659
Trans1 EPA ID:	PAD987358587
Trans2 EPA ID:	Not reported
TSDF ID:	OHD980681571
Waste Code:	D001 - NON-LISTED IGNITABLE WASTES
Quantity:	00055
Units:	G - Gallons (liquids only)* (8.3 pounds)
Number of Containers:	001
Container Type:	DM - Metal drums, barrels
Handling Method:	B Incineration, heat recovery, burning.
Specific Gravity:	100
Year:	1997

Document ID:	NYC4583373
Manifest Status:	Completed after the designated time period for a TSDF to get a copy to the DEC
Trans1 State ID:	Not reported
Trans2 State ID:	Not reported
Generator Ship Date:	12/05/1997
Trans1 Recv Date:	12/05/1997
Trans2 Recv Date:	/ /
TSD Site Recv Date:	12/16/1997
Part A Recv Date:	12/23/1997
Part B Recv Date:	01/07/1998
Generator EPA ID:	NYD986925659

STUART DEAN CO INC NY DIV (Continued) **1000457407**

Trans1 EPA ID:	ILD984908202
Trans2 EPA ID:	Not reported
TSDF ID:	KYD053348108
Waste Code:	F005 - UNKNOWN
Quantity:	03051
Units:	P - Pounds
Number of Containers:	006
Container Type:	DM - Metal drums, barrels
Handling Method:	B Incineration, heat recovery, burning.
Specific Gravity:	100
Year:	1997

Document ID:	NJA2616130
Manifest Status:	Completed copy
Trans1 State ID:	S5811
Trans2 State ID:	Not reported
Generator Ship Date:	07/16/1996
Trans1 Recv Date:	07/16/1996
Trans2 Recv Date:	/ /
TSD Site Recv Date:	07/16/1996
Part A Recv Date:	08/01/1996
Part B Recv Date:	08/02/1996
Generator EPA ID:	NYD986925659
Trans1 EPA ID:	NJ0000027193
Trans2 EPA ID:	Not reported
TSDF ID:	NJD002200046
Waste Code:	F003 - UNKNOWN
Quantity:	00220
Units:	G - Gallons (liquids only)* (8.3 pounds)
Number of Containers:	004
Container Type:	DM - Metal drums, barrels
Handling Method:	B Incineration, heat recovery, burning.
Specific Gravity:	100
Year:	1996

Document ID:	NYB7456455
Manifest Status:	Completed after the designated time period for a TSDF to get a copy to the DEC
Trans1 State ID:	V28581CT
Trans2 State ID:	Not reported
Generator Ship Date:	12/30/1996
Trans1 Recv Date:	12/30/1996
Trans2 Recv Date:	12/30/1996
TSD Site Recv Date:	01/03/1997
Part A Recv Date:	01/17/1997
Part B Recv Date:	02/12/1997
Generator EPA ID:	NYD986925659
Trans1 EPA ID:	CT5000000570
Trans2 EPA ID:	Not reported
TSDF ID:	OHD980681571
Waste Code:	D001 - NON-LISTED IGNITABLE WASTES
Quantity:	00165
Units:	G - Gallons (liquids only)* (8.3 pounds)
Number of Containers:	003
Container Type:	DM - Metal drums, barrels
Handling Method:	B Incineration, heat recovery, burning.

STUART DEAN CO INC NY DIV (Continued) **1000457407**

Specific Gravity:	100
Waste Code:	D001 - NON-LISTED IGNITABLE WASTES
Quantity:	00495
Units:	G - Gallons (liquids only)* (8.3 pounds)
Number of Containers:	009
Container Type:	DM - Metal drums, barrels
Handling Method:	B Incineration, heat recovery, burning.
Specific Gravity:	100
Waste Code:	D002 - NON-LISTED CORROSIVE WASTES
Quantity:	00440
Units:	G - Gallons (liquids only)* (8.3 pounds)
Number of Containers:	008
Container Type:	DM - Metal drums, barrels
Handling Method:	B Incineration, heat recovery, burning.
Specific Gravity:	100
Year:	1996

Document ID:	NYB8104779
Manifest Status:	Completed after the designated time period for a TSDF to get a copy to the DEC
Trans1 State ID:	20701A
Trans2 State ID:	PA250
Generator Ship Date:	10/24/1996
Trans1 Recv Date:	10/24/1996
Trans2 Recv Date:	10/24/1996
TSD Site Recv Date:	10/29/1996
Part A Recv Date:	11/06/1996
Part B Recv Date:	12/02/1996
Generator EPA ID:	NYD986925659
Trans1 EPA ID:	CT5000000570
Trans2 EPA ID:	PAD987358587
TSDF ID:	OHD980681571
Waste Code:	D001 - NON-LISTED IGNITABLE WASTES
Quantity:	00165
Units:	G - Gallons (liquids only)* (8.3 pounds)
Number of Containers:	003
Container Type:	DM - Metal drums, barrels
Handling Method:	B Incineration, heat recovery, burning.
Specific Gravity:	100
Waste Code:	D001 - NON-LISTED IGNITABLE WASTES
Quantity:	00275
Units:	G - Gallons (liquids only)* (8.3 pounds)
Number of Containers:	005
Container Type:	DM - Metal drums, barrels
Handling Method:	B Incineration, heat recovery, burning.
Specific Gravity:	100
Waste Code:	D001 - NON-LISTED IGNITABLE WASTES
Quantity:	00055
Units:	G - Gallons (liquids only)* (8.3 pounds)
Number of Containers:	001
Container Type:	DM - Metal drums, barrels
Handling Method:	B Incineration, heat recovery, burning.
Specific Gravity:	100
Waste Code:	D002 - NON-LISTED CORROSIVE WASTES
Quantity:	00165
Units:	G - Gallons (liquids only)* (8.3 pounds)
Number of Containers:	003

STUART DEAN CO INC NY DIV (Continued) **1000457407**

Container Type: DM - Metal drums, barrels
Handling Method: B Incineration, heat recovery, burning.
Specific Gravity: 100
Year: 1996

Document ID: NYB4866867
Manifest Status: Completed copy
Trans1 State ID: Not reported
Trans2 State ID: Not reported
Generator Ship Date: 06/30/1994
Trans1 Recv Date: 06/30/1994
Trans2 Recv Date: / /
TSD Site Recv Date: 07/11/1994
Part A Recv Date: 07/14/1994
Part B Recv Date: 07/21/1994
Generator EPA ID: NYD986925659
Trans1 EPA ID: OHD009865825
Trans2 EPA ID: Not reported
TSDF ID: GAD093380814
Waste Code: F002 - HALO SOLV + STILL BOTTOMS FM REC OF SOLV
Quantity: 00330
Units: G - Gallons (liquids only)* (8.3 pounds)
Number of Containers: 006
Container Type: DM - Metal drums, barrels
Handling Method: B Incineration, heat recovery, burning.
Specific Gravity: 100
Year: 1994

Document ID: NYB4996863
Manifest Status: Completed copy
Trans1 State ID: Not reported
Trans2 State ID: Not reported
Generator Ship Date: 06/30/1994
Trans1 Recv Date: 06/30/1994
Trans2 Recv Date: / /
TSD Site Recv Date: 07/11/1994
Part A Recv Date: 07/14/1994
Part B Recv Date: 07/21/1994
Generator EPA ID: NYD986925659
Trans1 EPA ID: OHD009865825
Trans2 EPA ID: Not reported
TSDF ID: GAD093380814
Waste Code: F005 - UNKNOWN
Quantity: 00055
Units: P - Pounds
Number of Containers: 001
Container Type: DM - Metal drums, barrels
Handling Method: B Incineration, heat recovery, burning.
Specific Gravity: 100
Year: 1994

Document ID: NYB4450446
Manifest Status: Completed after the designated time period for a TSDF to get a copy to the DEC
Trans1 State ID: JA024

STUART DEAN CO INC NY DIV (Continued) **1000457407**

Trans2 State ID:	Not reported
Generator Ship Date:	02/03/1993
Trans1 Recv Date:	02/03/1993
Trans2 Recv Date:	02/03/1993
TSD Site Recv Date:	02/12/1993
Part A Recv Date:	02/12/1993
Part B Recv Date:	03/02/1993
Generator EPA ID:	NYD986925659
Trans1 EPA ID:	NJD000692343
Trans2 EPA ID:	Not reported
TSDF ID:	GAD093380814
Waste Code:	F001 - UNKNOWN
Quantity:	01705
Units:	G - Gallons (liquids only)* (8.3 pounds)
Number of Containers:	031
Container Type:	DM - Metal drums, barrels
Handling Method:	B Incineration, heat recovery, burning.
Specific Gravity:	100
Year:	1993

Document ID:	NYB4450356
Manifest Status:	Completed after the designated time period for a TSDF to get a copy to the DEC
Trans1 State ID:	OH047
Trans2 State ID:	Not reported
Generator Ship Date:	09/30/1992
Trans1 Recv Date:	09/30/1992
Trans2 Recv Date:	/ /
TSD Site Recv Date:	10/12/1992
Part A Recv Date:	/ /
Part B Recv Date:	10/29/1992
Generator EPA ID:	NYD986925659
Trans1 EPA ID:	OHD009865825
Trans2 EPA ID:	Not reported
TSDF ID:	FLD980559728
Waste Code:	F002 - HALO SOLV + STILL BOTTOMS FM REC OF SOLV
Quantity:	00110
Units:	G - Gallons (liquids only)* (8.3 pounds)
Number of Containers:	002
Container Type:	DM - Metal drums, barrels
Handling Method:	T Chemical, physical, or biological treatment.
Specific Gravity:	100
Year:	1992

Document ID:	NYB4450428
Manifest Status:	Completed after the designated time period for a TSDF to get a copy to the DEC
Trans1 State ID:	JA024
Trans2 State ID:	Not reported
Generator Ship Date:	11/12/1992
Trans1 Recv Date:	11/12/1992
Trans2 Recv Date:	/ /
TSD Site Recv Date:	11/23/1992
Part A Recv Date:	11/27/1992
Part B Recv Date:	12/09/1992
Generator EPA ID:	NYD986925659
Trans1 EPA ID:	NJD000692343

STUART DEAN CO INC NY DIV (Continued) **1000457407**

Trans2 EPA ID:	Not reported
TSDF ID:	GAD093380814
Waste Code:	F001 - UNKNOWN
Quantity:	00605
Units:	G - Gallons (liquids only)* (8.3 pounds)
Number of Containers:	011
Container Type:	DM - Metal drums, barrels
Handling Method:	B Incineration, heat recovery, burning.
Specific Gravity:	100
Year:	1992

Document ID:	NYB4450311
Manifest Status:	Completed after the designated time period for a TSDF to get a copy to the DEC
Trans1 State ID:	JA024
Trans2 State ID:	Not reported
Generator Ship Date:	07/22/1992
Trans1 Recv Date:	07/22/1992
Trans2 Recv Date:	/ /
TSD Site Recv Date:	07/31/1992
Part A Recv Date:	/ /
Part B Recv Date:	08/14/1992
Generator EPA ID:	NYD986925659
Trans1 EPA ID:	NJD000692343
Trans2 EPA ID:	Not reported
TSDF ID:	GAD093380814
Waste Code:	F001 - UNKNOWN
Quantity:	00165
Units:	G - Gallons (liquids only)* (8.3 pounds)
Number of Containers:	003
Container Type:	DM - Metal drums, barrels
Handling Method:	B Incineration, heat recovery, burning.
Specific Gravity:	100
Waste Code:	F003 - UNKNOWN
Quantity:	00110
Units:	G - Gallons (liquids only)* (8.3 pounds)
Number of Containers:	002
Container Type:	DM - Metal drums, barrels
Handling Method:	B Incineration, heat recovery, burning.
Specific Gravity:	100
Year:	1992

Document ID:	NYG1592478
Manifest Status:	Not reported
Trans1 State ID:	PP5193NY
Trans2 State ID:	AB92108PA
Generator Ship Date:	12/27/1999
Trans1 Recv Date:	12/27/1999
Trans2 Recv Date:	12/29/1999
TSD Site Recv Date:	01/03/2000
Part A Recv Date:	Not reported
Part B Recv Date:	Not reported
Generator EPA ID:	NYD986925659
Trans1 EPA ID:	NYD077444263
Trans2 EPA ID:	PAD987358587
TSDF ID:	OHD980681571

STUART DEAN CO INC NY DIV (Continued) **1000457407**

Waste Code:	F003 - UNKNOWN
Quantity:	00275
Units:	G - Gallons (liquids only)* (8.3 pounds)
Number of Containers:	005
Container Type:	DM - Metal drums, barrels
Handling Method:	B Incineration, heat recovery, burning.
Specific Gravity:	01.00
Year:	1999

AIRS (AFS):

Compliance and Violation Data Major Sources:

EPA plant ID:	110001606101
Plant name:	STUART DEAN CO INC
Plant address:	366 TENTH AVE NEW YORK, NY 10001
County:	NEW YORK
Region code:	02
Dunn & Bradst #:	Not reported
Air quality cntrl region:	043
Sic code:	7349
Sic code desc:	Not reported
North Am. industrial classf:	Not reported
NAIC code description:	Not reported
Default compliance status:	IN COMPLIANCE WITH PROCEDURAL REQUIREMENTS
Default classification:	POTENTIAL EMISSIONS ARE BELOW ALL APPLICABLE MAJOR SOURCE THRESHOLDS IF AND ONLY IF THE SOURCE COMPLIES WITH FEDERALLY ENFORCEABLE REGULATIONS OR LIMITATIONS.
Govt facility:	ALL OTHER FACILITIES NOT OWNED OR OPERATED BY A FEDERAL, STATE, OR LOCAL GOVERNMENT
Current HPV:	Not reported

D144 **LOT 69,TAXBLOCK 728** **NY E DESIGNATION** **S108076090**
WSW **358 10 AVENUE** **N/A**
< 1/8 **MANHATTAN, NY 10001**
0.087 mi.
461 ft. **Site 9 of 12 in cluster D**

Relative:
Lower

Actual:
23 ft.

E DESIGNATION:

Tax Lot(s):	69
E-No:	E-137
Effective Date:	1/19/2005
Satisfaction Date:	Not reported
Ceqr Number:	03DCP031M
Ulurp Number:	040499 ZMM, 040507 MMM, 040508 MMM, 040499A ZMM
Zoning Map No:	8b,8c,8d
Description:	Window Wall Attenuation & Alternate Ventilation
Borough Code:	MN
Community District:	104
Census Tract:	103
Census Block:	2006
School District:	02
City Council District:	03
Fire Company:	L021
Health Area:	15
Police Precinct:	010

LOT 69,TAXBLOCK 728 (Continued) **S108076090**

Zone District 1:	C6-4
Zone District 2:	Not reported
Commercial Overlay1:	Not reported
Commercial Overlay2:	Not reported
Special Purpose District1:	HY
Special Purpose District2:	Not reported
All Components1:	C6-4/HY
All Components2:	Not reported
Split Boundary Indicator:	N
Building Class:	G9
Land Use Category:	07
Number of Easements:	0
Owner, Type of Code:	Not reported
Owner Name:	EXTELL 31/10 LLC
Lot Area:	000009875
Total Building Floor Area:	00000020000
Commercial Floor Area:	00000020000
Office Floor Area:	00000000000
Retail Floor Area:	00000000000
Garage Floor Area:	00000020000
Storage Floor Area:	00000000000
Factory Floor Area:	00000000000
Other Floor Area:	00000000000
Floor Area,Total Bld Source Code:	7
Number of Buildings:	00001
Number of Floors:	002.00
Residential Units:	00000
Non and Residential Units:	00003
Lot Frontage:	0098.75
Lot Depth:	0100.00
Building Frontage:	0099.00
Building Depth:	0100.00
Proximity Code:	2
Irregular Lot Code:	N
Lot Type:	3
Basement Type Grade:	5
Land Assessed Value:	00000315000
Total Assessed Value:	00000607500
Land Exempt Value:	00000000000
Total Exempt Value:	00000000000
Year Built:	1920
Year Built Code:	E
Year Altered1:	0000
Year Altered2:	0000
Historic District Name:	Not reported
Landmark Name:	Not reported
Built Floor Area Ratio-Far:	0002.03
Maximum Allowable Far:	10.00
Borough Code:	1
Borough Tax Block And Lot:	1007280069
Condominium Number:	00000
Census Tract 2:	0103
X Coordinate:	0984152
Y Coordinate:	0213374
Zoning Map:	08D
Sanborn Map:	105S017
Tax Map:	10302

LOT 69,TAXBLOCK 728 (Continued) **S108076090**

E Designation No:	E-137
Date of RPAD Data:	11/2005
Date of DCAS Data:	01/2006
Date of Zoning Data:	11/2005
Date of Major Property Data:	11/2005
Date of Landmark Data:	12/2005
Date of Base Map Data:	01/2006
Date of Mass Appraisal Data:	11/2005
Date of Political and Adm Data:	08/2005
Pluto-Base Map Indicator:	1
Tax Lot(s):	69
E-No:	E-137
Effective Date:	1/19/2005
Satisfaction Date:	Not reported
Ceqr Number:	03DCP031M
Ulurp Number:	040499 ZMM, 040507 MMM, 040508 MMM, 040499A ZMM
Zoning Map No:	8b,8c,8d
Description:	Underground Gasoline Storage Tanks* Testing Protocol.
Borough Code:	MN
Community District:	104
Census Tract:	103
Census Block:	2006
School District:	02
City Council District:	03
Fire Company:	L021
Health Area:	15
Police Precinct:	010
Zone District 1:	C6-4
Zone District 2:	Not reported
Commercial Overlay1:	Not reported
Commercial Overlay2:	Not reported
Special Purpose District1:	HY
Special Purpose District2:	Not reported
All Components1:	C6-4/HY
All Components2:	Not reported
Split Boundary Indicator:	N
Building Class:	G9
Land Use Category:	07
Number of Easements:	0
Owner, Type of Code:	Not reported
Owner Name:	EXTELL 31/10 LLC
Lot Area:	000009875
Total Building Floor Area:	00000020000
Commercial Floor Area:	00000020000
Office Floor Area:	00000000000
Retail Floor Area:	00000000000
Garage Floor Area:	00000020000
Storage Floor Area:	00000000000
Factory Floor Area:	00000000000
Other Floor Area:	00000000000
Floor Area,Total Bld Source Code:	7
Number of Buildings:	00001
Number of Floors:	002.00
Residential Units:	00000
Non and Residential Units:	00003
Lot Frontage:	0098.75

LOT 69,TAXBLOCK 728 (Continued) **S108076090**

Lot Depth:	0100.00
Building Frontage:	0099.00
Building Depth:	0100.00
Proximity Code:	2
Irregular Lot Code:	N
Lot Type:	3
Basement Type Grade:	5
Land Assessed Value:	00000315000
Total Assessed Value:	00000607500
Land Exempt Value:	00000000000
Total Exempt Value:	00000000000
Year Built:	1920
Year Built Code:	E
Year Altered1:	0000
Year Altered2:	0000
Historic District Name:	Not reported
Landmark Name:	Not reported
Built Floor Area Ratio-Far:	0002.03
Maximum Allowable Far:	10.00
Borough Code:	1
Borough Tax Block And Lot:	1007280069
Condominium Number:	00000
Census Tract 2:	0103
X Coordinate:	0984152
Y Coordinate:	0213374
Zoning Map:	08D
Sanborn Map:	105S017
Tax Map:	10302
E Designation No:	E-137
Date of RPAD Data:	11/2005
Date of DCAS Data:	01/2006
Date of Zoning Data:	11/2005
Date of Major Property Data:	11/2005
Date of Landmark Data:	12/2005
Date of Base Map Data:	01/2006
Date of Mass Appraisal Data:	11/2005
Date of Political and Adm Data:	08/2005
Pluto-Base Map Indicator:	1

D145 **ROSE PLAZA** **NY AST** **A100178204**
WSW **356 10TH AVENUE** **N/A**
< 1/8 **NEW YORK, NY 10001**
0.087 mi.
461 ft. **Site 10 of 12 in cluster D**

Relative:
Lower

Actual:
23 ft.

AST:

Region:	STATE
DEC Region:	2
Site Status:	Unregulated/Closed
Facility Id:	2-605970
Program Type:	PBS
UTM X:	584351.55354999995
UTM Y:	4511734.9014999997
Expiration Date:	11/02/2010
Site Type:	Apartment Building/Office Building

Affiliation Records:

Site Id:	27835

ROSE PLAZA (Continued) **A100178204**

Affiliation Type:	Mail Contact
Company Name:	EXTELL 31/10 LLC
Contact Type:	VP
Contact Name:	JEFF DVORETT
Address1:	805 THIRD AVE, 7TH FLR
Address2:	Not reported
City:	NEW YORK
State:	NY
Zip Code:	10022
Country Code:	001
Phone:	(212) 712-6000
EMail:	Not reported
Fax Number:	Not reported
Modified By:	MSBAPTIS
Date Last Modified:	1/20/2011

Site Id:	27835
Affiliation Type:	On-Site Operator
Company Name:	ROSE PLAZA
Contact Type:	Not reported
Contact Name:	N/A
Address1:	Not reported
Address2:	Not reported
City:	Not reported
State:	NN
Zip Code:	Not reported
Country Code:	001
Phone:	N/A
EMail:	Not reported
Fax Number:	Not reported
Modified By:	MSBAPTIS
Date Last Modified:	1/20/2011

Site Id:	27835
Affiliation Type:	Emergency Contact
Company Name:	EXTELL 31/10 LLC
Contact Type:	Not reported
Contact Name:	N/A
Address1:	Not reported
Address2:	Not reported
City:	Not reported
State:	NN
Zip Code:	Not reported
Country Code:	999
Phone:	N/A
EMail:	Not reported
Fax Number:	Not reported
Modified By:	NRLOMBAR
Date Last Modified:	1/24/2011

Site Id:	27835
Affiliation Type:	Facility Owner
Company Name:	EXTELL 31/10 LLC
Contact Type:	VP
Contact Name:	JEFF DVORETT
Address1:	805 THIRD AVE, 7TH FLR
Address2:	Not reported

ROSE PLAZA (Continued) **A100178204**

City:	NEW YORK
State:	NY
Zip Code:	10022
Country Code:	001
Phone:	(212) 712-6000
EMail:	Not reported
Fax Number:	Not reported
Modified By:	MSBAPTIS
Date Last Modified:	1/20/2011

Tank Info:

Tank Number:	001
Tank Id:	60771
Material Code:	0001
Common Name of Substance:	#2 Fuel Oil (On-Site Consumption)

Equipment Records:

A00 - Tank Internal Protection - None
D01 - Pipe Type - Steel/Carbon Steel/Iron
I05 - Overfill - Vent Whistle
J02 - Dispenser - Suction Dispenser
L09 - Piping Leak Detection - Exempt Suction Piping
B00 - Tank External Protection - None
C03 - Pipe Location - Aboveground/Underground Combination
H00 - Tank Leak Detection - None
F00 - Pipe External Protection - None
G03 - Tank Secondary Containment - Vault (w/o access)
I04 - Overfill - Product Level Gauge (A/G)

Tank Location:	1
Tank Type:	Steel/Carbon Steel/Iron
Tank Status:	Closed - Removed
Pipe Model:	Not reported
Install Date:	11/30/2006
Capacity Gallons:	1500
Tightness Test Method:	NN
Date Test:	Not reported
Next Test Date:	Not reported
Date Tank Closed:	11/30/2006
Register:	True
Modified By:	NRLOMBAR
Last Modified:	01/24/2011
Material Name:	#2 Fuel Oil (On-Site Consumption)

D146 **STUART DEAN COMPANY** **NY LTANKS** **S105997685**
WSW **366 10TH AV** **N/A**
< 1/8 **MANHATTAN, NY**
0.087 mi.
461 ft. **Site 11 of 12 in cluster D**

Relative:
Lower

Actual:
23 ft.

LTANKS:

Site ID:	287180
Spill Number/Closed Date:	0209637 / 5/31/2006
Spill Date:	12/19/2002
Spill Cause:	Tank Test Failure
Spill Source:	Commercial/Industrial
Spill Class:	Known release that creates potential for fire or hazard. DEC Response.

STUART DEAN COMPANY (Continued) **S105997685**

	Willing Responsible Party. Corrective action taken.
Cleanup Ceased:	Not reported
Cleanup Meets Standard:	False
SWIS:	3101
Investigator:	KSTANG
Referred To:	Not reported
Reported to Dept:	12/19/2002
CID:	365
Water Affected:	Not reported
Spill Notifier:	Tank Tester
Last Inspection:	Not reported
Recommended Penalty:	False
UST Involvement:	False
Remediation Phase:	0
Date Entered In Computer:	12/19/2002
Spill Record Last Update:	5/31/2006
Spiller Name:	PEDRO LUGO
Spiller Company:	STUART DEAN, INC
Spiller Address:	366 10TH AV
Spiller City,St,Zip:	MANHATTAN, NY
Spiller County:	001
Spiller Contact:	PEDRO LUGO
Spiller Phone:	(212) 695-3180
Spiller Extention:	Not reported
DEC Region:	2
DER Facility ID:	232628
DEC Memo:	Prior to Sept, 2004 data translation this spill Lead_DEC Field was "ZHAO/DO"12/19/02 - AUSTIN, DDO - TTF LETTER SENT1/11/06- DEC Piper spoke w/ Eugene Degan, (PRev. Owner Rep 845.294.7509) regarding tank test. He could not be sure though he thinks the tanks are still empty. He will look into this. Piper then contacted new owner Dov Hertz, Extell Group. 212.712.0633. He knows nothing and will have previous owner get info. Galden Frankel performed Phase I and II on property. Left message at GF requesting call back.1/18/06- DEC Piper spoke w/ property manager, Rob Scharf 212.712.6111. Stewart Dean Co. -212.695.3180. He will fax info. DEC Piper to review and inform Rob of additional work if warranted.2/6/06- DEC Piper spoke w/ Rob S. I explained to him that he was still in violation of PBS code. I have received analytical suggesting that there was no release at the site. The tank test results indicated a dry ullage leak. The tank is empty and still needs to be removed or closed iin place. As per Rob, he will be sending in the new appplication this week. I instructed him to include a line item that that due to the razing of the building, that they will remove the tank when the activities have been completed. Afterwards, he will need to update the PBS records to insicate that the tank has been removed. Upon review of a limited phase II investigation of the site performed by Galden Frankel, of the six soil samples taken from various locations throughout the site, no elevated constituents were detected. However, three GW samples were collected. The results indicate 1,040 ppb of MtBE and slightly elevated levels of PERC and its byproducts. 5/15/06- DEC Piper. Referred to Remediation.5/31/06 - reviewed file: MTBE was detected without other VOCs usually present in a petroleum release. The MTBE is likely the leading edge of an off-site impact. Low level of CVOCs are also detected. These CVOCs are only detected in GW with no soil contamination or other sources on site. Spill is closed, no NFA issued since no remediation was ever conducted at site. - KST

STUART DEAN COMPANY (Continued) **S105997685**

Remarks: they are going to abandoned the tank

Material:

Site ID:	287180
Operable Unit ID:	862851
Operable Unit:	01
Material ID:	513064
Material Code:	0001A
Material Name:	#2 Fuel Oil
Case No.:	Not reported
Material FA:	Petroleum
Quantity:	0
Units:	Gallons
Recovered:	No
Resource Affected:	Not reported
Oxygenate:	False

Tank Test:

Site ID:	287180
Spill Tank Test:	1527857
Tank Number:	1
Tank Size:	3000
Test Method:	03
Leak Rate:	0
Gross Fail:	F
Modified By:	Spills
Last Modified:	10/1/2004
Test Method:	Horner EZ Check I or II

D147 **STUART DEAN CO. INC.** **NY UST** **U003800437**
WSW **366 10TH AVENUE** **NY HIST UST** **N/A**
< 1/8 **NEW YORK, NY 10001**
0.087 mi.
461 ft. **Site 12 of 12 in cluster D**

Relative:
Lower

Actual:
23 ft.

UST:

Id/Status:	2-606661 / Unregulated/Closed
Program Type:	PBS
Region:	STATE
DEC Region:	2
Expiration Date:	12/19/2007
UTM X:	584366.01818000001
UTM Y:	4511762.1554800002
Site Type:	Other

Affiliation Records:

Site Id:	28519
Affiliation Type:	Mail Contact
Company Name:	EXTELL 31/10 LLC
Contact Type:	Not reported
Contact Name:	JEFF DVORETT
Address1:	% EXTELL DEVELOPMENT COMPANY
Address2:	805 THIRD AVENUE, 7TH FLOOR
City:	NEW YORK
State:	NY
Zip Code:	10022

STUART DEAN CO. INC. (Continued) **U003800437**

Country Code:	001
Phone:	(212) 712-6000
EMail:	Not reported
Fax Number:	Not reported
Modified By:	NRLOMBAR
Date Last Modified:	1/24/2011

Site Id:	28519
Affiliation Type:	On-Site Operator
Company Name:	STUART DEAN CO. INC.
Contact Type:	Not reported
Contact Name:	N/A
Address1:	Not reported
Address2:	Not reported
City:	Not reported
State:	NN
Zip Code:	Not reported
Country Code:	001
Phone:	N/A
EMail:	Not reported
Fax Number:	Not reported
Modified By:	NRLOMBAR
Date Last Modified:	1/24/2011

Site Id:	28519
Affiliation Type:	Emergency Contact
Company Name:	EXTELL 31/10 LLC
Contact Type:	Not reported
Contact Name:	N/A
Address1:	Not reported
Address2:	Not reported
City:	Not reported
State:	NN
Zip Code:	Not reported
Country Code:	999
Phone:	N/A
EMail:	Not reported
Fax Number:	Not reported
Modified By:	NRLOMBAR
Date Last Modified:	1/24/2011

Site Id:	28519
Affiliation Type:	Facility Owner
Company Name:	EXTELL 31/10 LLC
Contact Type:	Not reported
Contact Name:	Not reported
Address1:	805 THIRD AVENUE, 7TH FLOOR
Address2:	Not reported
City:	NEW YORK
State:	NY
Zip Code:	10022
Country Code:	001
Phone:	(212) 712-6000
EMail:	Not reported
Fax Number:	Not reported
Modified By:	NRLOMBAR
Date Last Modified:	1/24/2011

STUART DEAN CO. INC. (Continued) **U003800437**

Tank Info:

Tank Number:	001
Tank ID:	61729
Tank Status:	Closed - Removed
Material Name:	Closed - Removed
Capacity Gallons:	1500
Install Date:	Not reported
Date Tank Closed:	02/04/2008
Registered:	True
Tank Location:	Underground
Tank Type:	Steel/carbon steel
Material Code:	0001
Common Name of Substance:	#2 Fuel Oil (On-Site Consumption)
Tightness Test Method:	00
Date Test:	Not reported
Next Test Date:	Not reported
Pipe Model:	Not reported
Modified By:	NRLOMBAR
Last Modified:	01/24/2011

Equipment Records:

A00 - Tank Internal Protection - None
D01 - Pipe Type - Steel/Carbon Steel/Iron
I05 - Overfill - Vent Whistle
J02 - Dispenser - Suction Dispenser
L09 - Piping Leak Detection - Exempt Suction Piping
B00 - Tank External Protection - None
C03 - Pipe Location - Aboveground/Underground Combination
H00 - Tank Leak Detection - None
F00 - Pipe External Protection - None
G03 - Tank Secondary Containment - Vault (w/o access)
I04 - Overfill - Product Level Gauge (A/G)

HIST UST:

PBS Number:	2-606661
SPDES Number:	Not reported
Emergency Contact:	PEDRO LUGO
Emergency Telephone:	(212) 695-3180
Operator:	PEDRO LUGO
Operator Telephone:	(212) 695-3180
Owner Name:	STUART DEAN CO. INC.
Owner Address:	366 10TH AVE.
Owner City,St,Zip:	NEW YORK, NY 10001
Owner Telephone:	(212) 695-3180
Owner Type:	Corporate/Commercial
Owner Subtype:	Not reported
Mailing Name:	DEGAN ASSOCS.
Mailing Address:	121 WEBSTER AVE.
Mailing Address 2:	Not reported
Mailing City,St,Zip:	GOSHEN, NY 10924
Mailing Contact:	EUGENE DEGAN
Mailing Telephone:	(845) 294-7509
Owner Mark:	First Owner
Facility Status:	1 - Active PBS facility, i.e. total capacity of the PBS tanks is greater than 1,100 gallons, regardless if Subpart 360-14 tanks exist

STUART DEAN CO. INC. (Continued) **U003800437**

	or not at the facility.
Facility Addr2:	366 TENTH AVE
SWIS ID:	6201
Old PBS Number:	Not reported
Facility Type:	OTHER
Inspected Date:	Not reported
Inspector:	Not reported
Inspection Result:	Not reported
Federal ID:	Not reported
Certification Flag:	False
Certification Date:	08/17/2001
Expiration Date:	08/13/2006
Renew Flag:	False
Renewal Date:	Not reported
Total Capacity:	1500
FAMT:	True
Facility Screen:	No Missing Data
Owner Screen:	No Missing Data
Tank Screen:	No Missing Data
Dead Letter:	False
CBS Number:	Not reported
Town or City:	NEW YORK CITY
County Code:	62
Town or City:	01
Region:	2

Tank Id:	001
Tank Location:	UNDERGROUND
Tank Status:	In Service
Install Date:	Not reported
Capacity (gals):	1500
Product Stored:	NOS 1,2, OR 4 FUEL OIL
Tank Type:	Steel/carbon steel
Tank Internal:	None
Tank External:	None
Pipe Location:	Aboveground/Underground Combination
Pipe Type:	STEEL/IRON
Pipe Internal:	None
Pipe External:	None
Second Containment:	Diking
Leak Detection:	None
Overfill Prot:	Product Level Gauge, Vent Whistle
Dispenser:	Suction
Date Tested:	Not reported
Next Test Date:	12/27/1987
Missing Data for Tank:	No Missing Data
Date Closed:	Not reported
Test Method:	Not reported
Deleted:	False
Updated:	True
Lat/long:	Not reported

I148 South < 1/8 0.087 mi. 462 ft. | **35TH STREET BETWEEN DYRE AND 9TH AVE MANHATTAN, NY** | **NY Spills** | **S108294107 N/A**

Site 5 of 10 in cluster I

Relative: Higher

Actual: 33 ft.

SPILLS:

Facility ID:	0606851
Facility Type:	ER
DER Facility ID:	320106
Site ID:	370267
DEC Region:	2
Spill Date:	9/14/2006
Spill Number/Closed Date:	0606851 / 1/4/2007
Spill Cause:	Other
Spill Class:	Known release with minimal potential for fire or hazard. DEC Response. Willing Responsible Party. Corrective action taken.
SWIS:	3101
Investigator:	SMSANGES
Referred To:	Not reported
Reported to Dept:	9/14/2006
CID:	444
Water Affected:	Not reported
Spill Source:	Institutional, Educational, Gov., Other
Spill Notifier:	Other
Cleanup Ceased:	Not reported
Cleanup Meets Std:	False
Last Inspection:	Not reported
Recommended Penalty:	False
UST Trust:	False
Remediation Phase:	0
Date Entered In Computer:	9/14/2006
Spill Record Last Update:	1/4/2007
Spiller Name:	PARKING LOT
Spiller Company:	35TH STREET BETWEEN
Spiller Address:	DYRE AND 9TH AVE
Spiller City,St,Zip:	MANHATTEN, NY
Spiller Company:	001
Contact Name:	PARKING LOT
Contact Phone:	Not reported
DEC Memo:	Rahman drove past the site to look for the tank.No tank was found.
Remarks:	HYDRALIC TANK THAT IS LEAKING ALL OVER THE PARKING LOT CALLER SEES ON WAY TO WORK

Material:

Tank Test:

J149 WNW < 1/8 0.090 mi. 477 ft. | **WEST SIDE YARD 10TH AVE BETWEEN 31 AND 33 ST MANHATTAN, NY** | **NY Spills** | **S110540912 N/A**

Site 14 of 22 in cluster J

Relative: Lower

Actual: 22 ft.

SPILLS:

Facility ID:	1007207
Facility Type:	ER
DER Facility ID:	395605
Site ID:	440602

WEST SIDE YARD (Continued) **S110540912**

DEC Region:	2
Spill Date:	10/5/2010
Spill Number/Closed Date:	1007207 / 10/14/2010
Spill Cause:	Equipment Failure
Spill Class:	Known release with minimal potential for fire or hazard. DEC Response. Willing Responsible Party. Corrective action taken.
SWIS:	3101
Investigator:	smsanges
Referred To:	Not reported
Reported to Dept:	10/5/2010
CID:	Not reported
Water Affected:	Not reported
Spill Source:	Commercial Vehicle
Spill Notifier:	Other
Cleanup Ceased:	Not reported
Cleanup Meets Std:	False
Last Inspection:	Not reported
Recommended Penalty:	False
UST Trust:	False
Remediation Phase:	0
Date Entered In Computer:	10/5/2010
Spill Record Last Update:	10/14/2010
Spiller Name:	Not reported
Spiller Company:	LIRR
Spiller Address:	Not reported
Spiller City,St,Zip:	NY
Spiller Company:	999
Contact Name:	AL ALBANO
Contact Phone:	Not reported
DEC Memo:	Sangesland spoke to Al Albano. Spill from a locomotive into a series of floor drains in Penn Station. They are working on cleaning the spill and will report back on 10/6/201010/8/10 Sangesland received this e-mail from Al Albano:The following provides details on how the above-referenced spill occurred and what was done to clean it up. Attached are the waste manifests for the removal/disposal of impacted material. Spill SummaryOctober 5th, at approximately 11 AM, a compressor line on locomotive # 514 failed while it was parked at the west end of 18-Track at the LIRR's West Side Yard. West Side Yard is located in between 10th and 12th Avenue between 31st and 33rd Streets, in Manhattan. Lubricating oil from the ruptured line flowed into a retention tank on the underside of the locomotive until it overflowed the tank. Approximately 15 - 20 gallons of oil spilled onto concrete (under the tracks) and then into an adjacent storm drain. Upon discovery (within minutes of when the spill occurred), granular oil absorbent was spread over the spill area and into the catch basin to prevent the oil from migrating. In addition, several catch basins that were located "down-stream" of the initial catch basin were inspected to determine if the oil had spread through the piping network. Based on the inspection, it was determined that the oil (mixed with water) had been carried through a number catch basins to the south, before terminating in the line prior to reaching the catch basin at 4-Track. A catch basin at 11-Track that was readily accessible was plugged with absorbent pads to restrict the passage of any additional oil downstream. The storm drain on 4-Track is the next to last drain on the property and it was also plugged with oil absorbent pads to catch any oil that got through the plugged storm drain at 11-Track. When the LIRR's environmental cleanup contractor

WEST SIDE YARD (Continued) **S110540912**

arrived (approximately 3:30) they cleaned up the used granular absorbent that was spread at the scene of the spill at 18-Track. They also plugged the outlet pipe in the storm drain on 4-Track with oil absorbent booms and removed/disposed the used pads from the storm drains at 4 and 11-Tracks. Starting at the storm drain at 18-Track, drains were flushed using a fire hose to push the oil all the way to the drain at 4-Track. As these drains were being flushed a pump truck was sucking up all the oil and water coming through the drainage system. The flushing continued in each storm drain until there was no visible oily sheen on the water. Oily sand at the bottom of the drain at 4-Track was removed. The outlet pipe boom was then removed in the drain at 4 -Track and placed on the bottom of the drain at 4-Track to catch any stray bits of oil. This boom will be removed at a later date. A total of 1,090 gallons of oily water were sucked out of the drains during the flushing and 600 hundred pounds of oil soaked debris (pads, granular absorbent and miscellaneous material pre-existing in the catch basins) were removed. As mentioned above, copies of the waste manifests are attached. There was no rain during the cleanup effort to overwhelm the drainage system and no oil left the property. Based on the information provided above, it is requested that this spill be closed by the Department. If you have any questions or need any additional information, please don't hesitate to contact me.Thank you,Albert S. AlbanoLong Island Rail Road
Not reported

Remarks: spill to paved area/also impacted catch basin/ clean up crew en route

Material:

Site ID:	440602
Operable Unit ID:	1191211
Operable Unit:	01
Material ID:	2186333
Material Code:	0013
Material Name:	Lube Oil
Case No.:	Not reported
Material FA:	Petroleum
Quantity:	15
Units:	Gallons
Recovered:	Not reported
Resource Affected:	Not reported
Oxygenate:	False

Tank Test:

J150 **WEST SIDE YARD LIRR** **NY Spills** **S110488814**
WNW **10TH BTWN 33RD AND 30TH** **N/A**
< 1/8 **MANHATTAN, NY**
0.090 mi.
477 ft. **Site 15 of 22 in cluster J**

Relative:
Lower

Actual:
22 ft.

SPILLS:

Facility ID:	1004097
Facility Type:	ER
DER Facility ID:	392312
Site ID:	437355
DEC Region:	2
Spill Date:	7/13/2010
Spill Number/Closed Date:	1004097 / 9/21/2010

WEST SIDE YARD LIRR (Continued) **S110488814**

Spill Cause:	Equipment Failure
Spill Class:	Possible release with minimal potential for fire or hazard or Known release with no damage. DEC Response. Willing Responsible Party. Corrective action taken.
SWIS:	3101
Investigator:	RVKETANI
Referred To:	Not reported
Reported to Dept:	7/13/2010
CID:	Not reported
Water Affected:	Not reported
Spill Source:	Commercial/Industrial
Spill Notifier:	Responsible Party
Cleanup Ceased:	Not reported
Cleanup Meets Std:	False
Last Inspection:	Not reported
Recommended Penalty:	False
UST Trust:	False
Remediation Phase:	0
Date Entered In Computer:	7/13/2010
Spill Record Last Update:	9/21/2010
Spiller Name:	ALBERT ALBANO
Spiller Company:	LONG ISLAND RR
Spiller Address:	10TH BTWN 33RD AND 30TH
Spiller City,St,Zip:	MANHATTAN, NY
Spiller Company:	999
Contact Name:	ALBERT ALBANO
Contact Phone:	(516) 523-0894
DEC Memo:	07/13/10 - DEC Piper spoke with Al Albano (347) 494-6020 of LIRR. Contractor spilled dielectric fluid around pad when changing gaskets. Leak occurred overnight and found this am. ABC tank en route with vactor. They will excavate and collect at least 1 endpoint. Results will be sent to DEC Ketani.9/21/10 - Raphael Ketani. I received the 9/9/10 remediation report for the spill from Mr. Albano of the LIRR. I reviewed the report. Based upon the data and pictures contained therein, I determined that the spill had been cleaned up.As the spill had been cleaned up and as the data in the remediation report indicated that there were no PCBs or oil left in the soil, I have determined that the spill poses little or no threat to the public or the environment. Therefore, I am closing the spill case.
Remarks:	Gasket failure onto soil. Clean up enroute today.

Material:

Site ID:	437355
Operable Unit ID:	1188033
Operable Unit:	01
Material ID:	2182926
Material Code:	0541A
Material Name:	DIELECTRIC FLUID
Case No.:	Not reported
Material FA:	Petroleum
Quantity:	5
Units:	Gallons
Recovered:	Not reported
Resource Affected:	Not reported
Oxygenate:	False

Tank Test:

K151 East < 1/8 0.091 mi. 479 ft. | **LOT 5,TAXBLOCK 758**
365 WEST 34 STREET
MANHATTAN, NY 10001

Site 5 of 15 in cluster K

NY E DESIGNATION | **S108076004**
N/A

Relative: Higher

Actual: 39 ft.

E DESIGNATION:

Tax Lot(s):	5
E-No:	E-137
Effective Date:	1/19/2005
Satisfaction Date:	Not reported
Ceqr Number:	03DCP031M
Ulurp Number:	040499 ZMM, 040507 MMM, 040508 MMM, 040499A ZMM
Zoning Map No:	8b,8c,8d
Description:	Underground Gasoline Storage Tanks* Testing Protocol.
Borough Code:	MN
Community District:	104
Census Tract:	111
Census Block:	1003
School District:	02
City Council District:	03
Fire Company:	L021
Health Area:	15
Police Precinct:	014
Zone District 1:	C6-4
Zone District 2:	Not reported
Commercial Overlay1:	Not reported
Commercial Overlay2:	Not reported
Special Purpose District1:	HY
Special Purpose District2:	Not reported
All Components1:	C6-4/HY
All Components2:	Not reported
Split Boundary Indicator:	N
Building Class:	K9
Land Use Category:	05
Number of Easements:	0
Owner, Type of Code:	Not reported
Owner Name:	361 W 34TH ST CORP
Lot Area:	000002047
Total Building Floor Area:	00000005654
Commercial Floor Area:	00000005654
Office Floor Area:	00000000000
Retail Floor Area:	00000002047
Garage Floor Area:	00000000000
Storage Floor Area:	00000000000
Factory Floor Area:	00000000000
Other Floor Area:	00000003607
Floor Area,Total Bld Source Code:	7
Number of Buildings:	00001
Number of Floors:	004.00
Residential Units:	00000
Non and Residential Units:	00004
Lot Frontage:	0041.50
Lot Depth:	0049.33
Building Frontage:	0000.00
Building Depth:	0000.00
Proximity Code:	0
Irregular Lot Code:	Y
Lot Type:	5

LOT 5,TAXBLOCK 758 (Continued) **S108076004**

Basement Type Grade:	5
Land Assessed Value:	00000160650
Total Assessed Value:	00000549000
Land Exempt Value:	00000000000
Total Exempt Value:	00000000000
Year Built:	1910
Year Built Code:	E
Year Altered1:	0000
Year Altered2:	0000
Historic District Name:	Not reported
Landmark Name:	Not reported
Built Floor Area Ratio-Far:	0002.76
Maximum Allowable Far:	10.00
Borough Code:	1
Borough Tax Block And Lot:	1007580005
Condominium Number:	00000
Census Tract 2:	0111
X Coordinate:	0985416
Y Coordinate:	0213751
Zoning Map:	08D
Sanborn Map:	105N031
Tax Map:	10304
E Designation No:	E-137
Date of RPAD Data:	11/2005
Date of DCAS Data:	01/2006
Date of Zoning Data:	11/2005
Date of Major Property Data:	11/2005
Date of Landmark Data:	12/2005
Date of Base Map Data:	01/2006
Date of Mass Appraisal Data:	11/2005
Date of Political and Adm Data:	08/2005
Pluto-Base Map Indicator:	1

Tax Lot(s):	5
E-No:	E-137
Effective Date:	1/19/2005
Satisfaction Date:	Not reported
Ceqr Number:	03DCP031M
Ulurp Number:	040499 ZMM, 040507 MMM, 040508 MMM, 040499A ZMM
Zoning Map No:	8b,8c,8d
Description:	Window Wall Attenuation & Alternate Ventilation
Borough Code:	MN
Community District:	104
Census Tract:	111
Census Block:	1003
School District:	02
City Council District:	03
Fire Company:	L021
Health Area:	15
Police Precinct:	014
Zone District 1:	C6-4
Zone District 2:	Not reported
Commercial Overlay1:	Not reported
Commercial Overlay2:	Not reported
Special Purpose District1:	HY
Special Purpose District2:	Not reported
All Components1:	C6-4/HY

LOT 5,TAXBLOCK 758 (Continued) **S108076004**

All Components2:	Not reported
Split Boundary Indicator:	N
Building Class:	K9
Land Use Category:	05
Number of Easements:	0
Owner, Type of Code:	Not reported
Owner Name:	361 W 34TH ST CORP
Lot Area:	000002047
Total Building Floor Area:	00000005654
Commercial Floor Area:	00000005654
Office Floor Area:	00000000000
Retail Floor Area:	00000002047
Garage Floor Area:	00000000000
Storage Floor Area:	00000000000
Factory Floor Area:	00000000000
Other Floor Area:	00000003607
Floor Area,Total Bld Source Code:	7
Number of Buildings:	00001
Number of Floors:	004.00
Residential Units:	00000
Non and Residential Units:	00004
Lot Frontage:	0041.50
Lot Depth:	0049.33
Building Frontage:	0000.00
Building Depth:	0000.00
Proximity Code:	0
Irregular Lot Code:	Y
Lot Type:	5
Basement Type Grade:	5
Land Assessed Value:	00000160650
Total Assessed Value:	00000549000
Land Exempt Value:	00000000000
Total Exempt Value:	00000000000
Year Built:	1910
Year Built Code:	E
Year Altered1:	0000
Year Altered2:	0000
Historic District Name:	Not reported
Landmark Name:	Not reported
Built Floor Area Ratio-Far:	0002.76
Maximum Allowable Far:	10.00
Borough Code:	1
Borough Tax Block And Lot:	1007580005
Condominium Number:	00000
Census Tract 2:	0111
X Coordinate:	0985416
Y Coordinate:	0213751
Zoning Map:	08D
Sanborn Map:	105N031
Tax Map:	10304
E Designation No:	E-137
Date of RPAD Data:	11/2005
Date of DCAS Data:	01/2006
Date of Zoning Data:	11/2005
Date of Major Property Data:	11/2005
Date of Landmark Data:	12/2005
Date of Base Map Data:	01/2006

LOT 5,TAXBLOCK 758 (Continued) **S108076004**

Date of Mass Appraisal Data: 11/2005
Date of Political and Adm Data: 08/2005
Pluto-Base Map Indicator: 1

I152
South
< 1/8
0.091 mi.
482 ft.

GREAT BEAR **RCRA NonGen / NLR** **1000158436**
9TH AVE & 30TH ST **NY MANIFEST** **NYD981874878**
NEW YORK, NY 10001

Site 6 of 10 in cluster I

Relative:
Higher

Actual:
32 ft.

RCRA NonGen / NLR:

Date form received by agency:	01/01/2007
Facility name:	GREAT BEAR
Facility address:	9TH AVE & 30TH ST NEW YORK, NY 10001
EPA ID:	NYD981874878
Contact:	Not reported
Contact address:	9TH AVE & 30TH ST NEW YORK, NY 10001
Contact country:	US
Contact telephone:	Not reported
Contact email:	Not reported
EPA Region:	02
Land type:	Facility is not located on Indian land. Additional information is not known.
Classification:	Non-Generator
Description:	Handler: Non-Generators do not presently generate hazardous waste

Owner/Operator Summary:

Owner/operator name:	TSNY REALTY CORP
Owner/operator address:	NOT REQUIRED NOT REQUIRED, WY 99999
Owner/operator country:	US
Owner/operator telephone:	(212) 555-1212
Legal status:	Private
Owner/Operator Type:	Owner
Owner/Op start date:	Not reported
Owner/Op end date:	Not reported

Owner/operator name:	TSNY REALTY CORP
Owner/operator address:	NOT REQUIRED NOT REQUIRED, WY 99999
Owner/operator country:	US
Owner/operator telephone:	(212) 555-1212
Legal status:	Private
Owner/Operator Type:	Operator
Owner/Op start date:	Not reported
Owner/Op end date:	Not reported

Handler Activities Summary:

U.S. importer of hazardous waste:	No
Mixed waste (haz. and radioactive):	No
Recycler of hazardous waste:	No
Transporter of hazardous waste:	No
Treater, storer or disposer of HW:	No
Underground injection activity:	No
On-site burner exemption:	No
Furnace exemption:	No

GREAT BEAR (Continued) **1000158436**

Used oil fuel burner: No
Used oil processor: No
User oil refiner: No
Used oil fuel marketer to burner: No
Used oil Specification marketer: No
Used oil transfer facility: No
Used oil transporter: No

Historical Generators:
Date form received by agency: 01/01/2006
Site name: GREAT BEAR
Classification: Not a generator, verified

Date form received by agency: 07/08/1999
Site name: GREAT BEAR
Classification: Not a generator, verified

Date form received by agency: 02/12/1987
Site name: GREAT BEAR
Classification: Small Quantity Generator

Hazardous Waste Summary:
Waste code: D001
Waste name: IGNITABLE HAZARDOUS WASTES ARE THOSE WASTES WHICH HAVE A FLASHPOINT OF LESS THAN 140 DEGREES FAHRENHEIT AS DETERMINED BY A PENSKY-MARTENS CLOSED CUP FLASH POINT TESTER. ANOTHER METHOD OF DETERMINING THE FLASH POINT OF A WASTE IS TO REVIEW THE MATERIAL SAFETY DATA SHEET, WHICH CAN BE OBTAINED FROM THE MANUFACTURER OR DISTRIBUTOR OF THE MATERIAL. LACQUER THINNER IS AN EXAMPLE OF A COMMONLY USED SOLVENT WHICH WOULD BE CONSIDERED AS IGNITABLE HAZARDOUS WASTE.

Waste code: F002
Waste name: THE FOLLOWING SPENT HALOGENATED SOLVENTS: TETRACHLOROETHYLENE, METHYLENE CHLORIDE, TRICHLOROETHYLENE, 1,1,1-TRICHLOROETHANE, CHLOROBENZENE, 1,1,2-TRICHLORO-1,2,2-TRIFLUOROETHANE, ORTHO-DICHLOROBENZENE, TRICHLOROFLUOROMETHANE, AND 1,1,2-TRICHLOROETHANE; ALL SPENT SOLVENT MIXTURES/BLENDS CONTAINING, BEFORE USE, A TOTAL OF TEN PERCENT OR MORE (BY VOLUME) OF ONE OR MORE OF THE ABOVE HALOGENATED SOLVENTS OR THOSE LISTED IN F001, F004, OR F005, AND STILL BOTTOMS FROM THE RECOVERY OF THESE SPENT SOLVENTS AND SPENT SOLVENT MIXTURES.

Facility Has Received Notices of Violations:
Regulation violated: Not reported
Area of violation: Generators - General
Date violation determined: 09/21/1989
Date achieved compliance: 09/21/1989
Violation lead agency: State
Enforcement action: Not reported
Enforcement action date: Not reported
Enf. disposition status: Not reported
Enf. disp. status date: Not reported
Enforcement lead agency: Not reported
Proposed penalty amount: Not reported
Final penalty amount: Not reported
Paid penalty amount: Not reported

GREAT BEAR (Continued) **1000158436**

Evaluation Action Summary:

Evaluation date:	09/21/1989
Evaluation:	NON-FINANCIAL RECORD REVIEW
Area of violation:	Generators - General
Date achieved compliance:	09/21/1989
Evaluation lead agency:	State

NY MANIFEST:

EPA ID:	NYD981874878
Country:	USA

Mailing Info:

Name:	GREAT BEAR
Contact:	GREAT BEAR
Address:	352 9TH AVENUE
City/State/Zip:	NEW YORK, NY 10001
Country:	USA
Phone:	212-563-4682

Manifest:

Document ID:	NJA9624393
Manifest Status:	Completed copy
Trans1 State ID:	NJDEPS869
Trans2 State ID:	Not reported
Generator Ship Date:	07/10/1989
Trans1 Recv Date:	07/10/1989
Trans2 Recv Date:	/ /
TSD Site Recv Date:	07/10/1989
Part A Recv Date:	08/01/1989
Part B Recv Date:	07/19/1989
Generator EPA ID:	NYD981874878
Trans1 EPA ID:	ILD051060408
Trans2 EPA ID:	Not reported
TSDF ID:	NJD000768093
Waste Code:	D001 - NON-LISTED IGNITABLE WASTES
Quantity:	00344
Units:	P - Pounds
Number of Containers:	004
Container Type:	DM - Metal drums, barrels
Handling Method:	R Material recovery of more than 75 percent of the total material.
Specific Gravity:	100
Waste Code:	F002 - HALO SOLV + STILL BOTTOMS FM REC OF SOLV
Quantity:	00045
Units:	P - Pounds
Number of Containers:	001
Container Type:	DM - Metal drums, barrels
Handling Method:	R Material recovery of more than 75 percent of the total material.
Specific Gravity:	100
Year:	1989

Document ID:	NJA0499001
Manifest Status:	Completed after the designated time period for a TSDF to get a copy to the DEC
Trans1 State ID:	NJDEPS869
Trans2 State ID:	Not reported
Generator Ship Date:	08/30/1988

GREAT BEAR (Continued) **1000158436**

Trans1 Recv Date:	08/30/1988
Trans2 Recv Date:	/ /
TSD Site Recv Date:	08/30/1988
Part A Recv Date:	10/17/1988
Part B Recv Date:	09/14/1988
Generator EPA ID:	NYD981874878
Trans1 EPA ID:	ILD051060408
Trans2 EPA ID:	Not reported
TSDF ID:	NJD000768093
Waste Code:	D001 - NON-LISTED IGNITABLE WASTES
Quantity:	00320
Units:	P - Pounds
Number of Containers:	004
Container Type:	DM - Metal drums, barrels
Handling Method:	T Chemical, physical, or biological treatment.
Specific Gravity:	100
Waste Code:	F002 - HALO SOLV + STILL BOTTOMS FM REC OF SOLV
Quantity:	00045
Units:	P - Pounds
Number of Containers:	001
Container Type:	DM - Metal drums, barrels
Handling Method:	R Material recovery of more than 75 percent of the total material.
Specific Gravity:	100
Year:	1988

Document ID:	NJA0637560
Manifest Status:	Completed copy
Trans1 State ID:	NJDEPS869
Trans2 State ID:	Not reported
Generator Ship Date:	05/12/1989
Trans1 Recv Date:	05/12/1989
Trans2 Recv Date:	/ /
TSD Site Recv Date:	05/19/1989
Part A Recv Date:	05/25/1989
Part B Recv Date:	05/25/1989
Generator EPA ID:	NYD981874878
Trans1 EPA ID:	ILD051060408
Trans2 EPA ID:	Not reported
TSDF ID:	NJD000768093
Waste Code:	D001 - NON-LISTED IGNITABLE WASTES
Quantity:	00344
Units:	P - Pounds
Number of Containers:	004
Container Type:	DM - Metal drums, barrels
Handling Method:	R Material recovery of more than 75 percent of the total material.
Specific Gravity:	100
Waste Code:	F002 - HALO SOLV + STILL BOTTOMS FM REC OF SOLV
Quantity:	00045
Units:	P - Pounds
Number of Containers:	001
Container Type:	DM - Metal drums, barrels
Handling Method:	R Material recovery of more than 75 percent of the total material.
Specific Gravity:	100
Year:	1989

GREAT BEAR (Continued) **1000158436**

Document ID:	NJA0621179
Manifest Status:	Completed after the designated time period for a TSDF to get a copy to the DEC
Trans1 State ID:	NJDEPS869
Trans2 State ID:	Not reported
Generator Ship Date:	03/15/1989
Trans1 Recv Date:	03/15/1989
Trans2 Recv Date:	/ /
TSD Site Recv Date:	03/15/1989
Part A Recv Date:	05/03/1989
Part B Recv Date:	03/24/1989
Generator EPA ID:	NYD981874878
Trans1 EPA ID:	ILD051060408
Trans2 EPA ID:	Not reported
TSDF ID:	NJD000768093
Waste Code:	D001 - NON-LISTED IGNITABLE WASTES
Quantity:	00160
Units:	P - Pounds
Number of Containers:	002
Container Type:	DM - Metal drums, barrels
Handling Method:	T Chemical, physical, or biological treatment.
Specific Gravity:	100
Year:	1989

Document ID:	NJA0613826
Manifest Status:	Completed after the designated time period for a TSDF to get a copy to the DEC
Trans1 State ID:	NJDEPS869
Trans2 State ID:	Not reported
Generator Ship Date:	04/11/1989
Trans1 Recv Date:	04/11/1989
Trans2 Recv Date:	/ /
TSD Site Recv Date:	04/11/1989
Part A Recv Date:	05/26/1989
Part B Recv Date:	05/04/1989
Generator EPA ID:	NYD981874878
Trans1 EPA ID:	ILD051060408
Trans2 EPA ID:	Not reported
TSDF ID:	NJD000768093
Waste Code:	D001 - NON-LISTED IGNITABLE WASTES
Quantity:	00172
Units:	P - Pounds
Number of Containers:	002
Container Type:	DM - Metal drums, barrels
Handling Method:	R Material recovery of more than 75 percent of the total material.
Specific Gravity:	100
Waste Code:	F002 - HALO SOLV + STILL BOTTOMS FM REC OF SOLV
Quantity:	00045
Units:	P - Pounds
Number of Containers:	001
Container Type:	DM - Metal drums, barrels
Handling Method:	R Material recovery of more than 75 percent of the total material.
Specific Gravity:	100
Year:	1989

Document ID:	NJA0364780
Manifest Status:	Completed after the designated time period for a TSDF to get a copy to the DEC

GREAT BEAR (Continued) **1000158436**

Trans1 State ID:	NJDEPS869
Trans2 State ID:	Not reported
Generator Ship Date:	09/28/1987
Trans1 Recv Date:	09/28/1987
Trans2 Recv Date:	/ /
TSD Site Recv Date:	09/28/1987
Part A Recv Date:	11/17/1987
Part B Recv Date:	10/14/1987
Generator EPA ID:	NYD981874878
Trans1 EPA ID:	NJD000768093
Trans2 EPA ID:	Not reported
TSDF ID:	NJD000768093
Waste Code:	D001 - NON-LISTED IGNITABLE WASTES
Quantity:	00160
Units:	P - Pounds
Number of Containers:	002
Container Type:	DM - Metal drums, barrels
Handling Method:	R Material recovery of more than 75 percent of the total material.
Specific Gravity:	100
Waste Code:	F002 - HALO SOLV + STILL BOTTOMS FM REC OF SOLV
Quantity:	00045
Units:	P - Pounds
Number of Containers:	001
Container Type:	DM - Metal drums, barrels
Handling Method:	T Chemical, physical, or biological treatment.
Specific Gravity:	100
Year:	1987

Document ID:	NJA0329971
Manifest Status:	Completed after the designated time period for a TSDF to get a copy to the DEC
Trans1 State ID:	NJDEPS869
Trans2 State ID:	Not reported
Generator Ship Date:	06/12/1987
Trans1 Recv Date:	06/12/1987
Trans2 Recv Date:	/ /
TSD Site Recv Date:	06/12/1987
Part A Recv Date:	08/03/1987
Part B Recv Date:	06/24/1987
Generator EPA ID:	NYD981874878
Trans1 EPA ID:	ILD000805911
Trans2 EPA ID:	Not reported
TSDF ID:	NJD000768093
Waste Code:	D001 - NON-LISTED IGNITABLE WASTES
Quantity:	00320
Units:	P - Pounds
Number of Containers:	004
Container Type:	DM - Metal drums, barrels
Handling Method:	R Material recovery of more than 75 percent of the total material.
Specific Gravity:	100
Waste Code:	F002 - HALO SOLV + STILL BOTTOMS FM REC OF SOLV
Quantity:	00045
Units:	P - Pounds
Number of Containers:	001
Container Type:	DM - Metal drums, barrels
Handling Method:	R Material recovery of more than 75 percent of the total material.
Specific Gravity:	100

GREAT BEAR (Continued) **1000158436**

Year: 1987

Document ID: NJA0245088
Manifest Status: Completed after the designated time period for a TSDF to get a copy to the DEC
Trans1 State ID: NJDEPS-86
Trans2 State ID: Not reported
Generator Ship Date: 04/16/1987
Trans1 Recv Date: 04/16/1987
Trans2 Recv Date: / /
TSD Site Recv Date: 04/16/1987
Part A Recv Date: 05/20/1987
Part B Recv Date: 04/29/1987
Generator EPA ID: NYD981874878
Trans1 EPA ID: ILD000805911
Trans2 EPA ID: Not reported
TSDF ID: NJD000768093
Waste Code: D001 - NON-LISTED IGNITABLE WASTES
Quantity: 00285
Units: P - Pounds
Number of Containers: 004
Container Type: DM - Metal drums, barrels
Handling Method: T Chemical, physical, or biological treatment.
Specific Gravity: 100
Waste Code: F002 - HALO SOLV + STILL BOTTOMS FM REC OF SOLV
Quantity: 00045
Units: P - Pounds
Number of Containers: 001
Container Type: DM - Metal drums, barrels
Handling Method: R Material recovery of more than 75 percent of the total material.
Specific Gravity: 100
Year: 1987

Document ID: NYA6888003
Manifest Status: Completed copy
Trans1 State ID: NJDEPS869
Trans2 State ID: Not reported
Generator Ship Date: 12/01/1987
Trans1 Recv Date: 12/01/1987
Trans2 Recv Date: / /
TSD Site Recv Date: 12/01/1987
Part A Recv Date: 12/21/1987
Part B Recv Date: 12/22/1987
Generator EPA ID: NYD981874878
Trans1 EPA ID: ILD051060408
Trans2 EPA ID: Not reported
TSDF ID: NJD000768093
Waste Code: D001 - NON-LISTED IGNITABLE WASTES
Quantity: 00160
Units: P - Pounds
Number of Containers: 002
Container Type: DM - Metal drums, barrels
Handling Method: R Material recovery of more than 75 percent of the total material.
Specific Gravity: 100
Waste Code: F002 - HALO SOLV + STILL BOTTOMS FM REC OF SOLV
Quantity: 00045

GREAT BEAR (Continued) **1000158436**

Units:	P - Pounds
Number of Containers:	001
Container Type:	DM - Metal drums, barrels
Handling Method:	R Material recovery of more than 75 percent of the total material.
Specific Gravity:	100
Year:	1987

Document ID:	NJA0338692
Manifest Status:	Completed after the designated time period for a TSDF to get a copy to the DEC
Trans1 State ID:	NJDEPS869
Trans2 State ID:	Not reported
Generator Ship Date:	07/15/1987
Trans1 Recv Date:	07/15/1987
Trans2 Recv Date:	/ /
TSD Site Recv Date:	07/15/1987
Part A Recv Date:	08/17/1987
Part B Recv Date:	07/22/1987
Generator EPA ID:	NYD981874878
Trans1 EPA ID:	ILD000805911
Trans2 EPA ID:	Not reported
TSDF ID:	NJD000768093
Waste Code:	D001 - NON-LISTED IGNITABLE WASTES
Quantity:	00285
Units:	P - Pounds
Number of Containers:	004
Container Type:	DM - Metal drums, barrels
Handling Method:	R Material recovery of more than 75 percent of the total material.
Specific Gravity:	100
Waste Code:	F002 - HALO SOLV + STILL BOTTOMS FM REC OF SOLV
Quantity:	00045
Units:	P - Pounds
Number of Containers:	001
Container Type:	DM - Metal drums, barrels
Handling Method:	R Material recovery of more than 75 percent of the total material.
Specific Gravity:	100
Year:	1987

Document ID:	NYA8602233
Manifest Status:	Completed copy
Trans1 State ID:	NJDEPS869
Trans2 State ID:	Not reported
Generator Ship Date:	12/21/1987
Trans1 Recv Date:	12/21/1987
Trans2 Recv Date:	/ /
TSD Site Recv Date:	12/21/1987
Part A Recv Date:	01/14/1988
Part B Recv Date:	01/08/1988
Generator EPA ID:	NYD981874878
Trans1 EPA ID:	ILD051060408
Trans2 EPA ID:	Not reported
TSDF ID:	NJD000768093
Waste Code:	D001 - NON-LISTED IGNITABLE WASTES
Quantity:	00160
Units:	P - Pounds
Number of Containers:	002

GREAT BEAR (Continued) **1000158436**

Container Type:	DM - Metal drums, barrels
Handling Method:	R Material recovery of more than 75 percent of the total material.
Specific Gravity:	100
Waste Code:	F002 - HALO SOLV + STILL BOTTOMS FM REC OF SOLV
Quantity:	00045
Units:	P - Pounds
Number of Containers:	001
Container Type:	DM - Metal drums, barrels
Handling Method:	T Chemical, physical, or biological treatment.
Specific Gravity:	100
Year:	1987

Document ID:	NYA8647964
Manifest Status:	Completed copy
Trans1 State ID:	NJDEPS869
Trans2 State ID:	Not reported
Generator Ship Date:	01/27/1988
Trans1 Recv Date:	01/27/1988
Trans2 Recv Date:	/ /
TSD Site Recv Date:	01/27/1988
Part A Recv Date:	02/05/1988
Part B Recv Date:	02/08/1988
Generator EPA ID:	NYD981874878
Trans1 EPA ID:	ILD051060408
Trans2 EPA ID:	Not reported
TSDF ID:	NJD000768093
Waste Code:	D001 - NON-LISTED IGNITABLE WASTES
Quantity:	00160
Units:	P - Pounds
Number of Containers:	002
Container Type:	DM - Metal drums, barrels
Handling Method:	R Material recovery of more than 75 percent of the total material.
Specific Gravity:	100
Waste Code:	F002 - HALO SOLV + STILL BOTTOMS FM REC OF SOLV
Quantity:	00045
Units:	P - Pounds
Number of Containers:	001
Container Type:	DM - Metal drums, barrels
Handling Method:	R Material recovery of more than 75 percent of the total material.
Specific Gravity:	100
Year:	1988

Document ID:	MNA5051229
Manifest Status:	Completed copy
Trans1 State ID:	NJDEPS869
Trans2 State ID:	Not reported
Generator Ship Date:	03/30/1987
Trans1 Recv Date:	03/30/1987
Trans2 Recv Date:	/ /
TSD Site Recv Date:	03/30/1987
Part A Recv Date:	04/09/1987
Part B Recv Date:	04/10/1987
Generator EPA ID:	NYD981874878
Trans1 EPA ID:	NJD000768093
Trans2 EPA ID:	Not reported

GREAT BEAR (Continued) **1000158436**

TSDF ID:	NJD000768093
Waste Code:	D001 - NON-LISTED IGNITABLE WASTES
Quantity:	00295
Units:	P - Pounds
Number of Containers:	004
Container Type:	DM - Metal drums, barrels
Handling Method:	R Material recovery of more than 75 percent of the total material.
Specific Gravity:	100
Waste Code:	F002 - HALO SOLV + STILL BOTTOMS FM REC OF SOLV
Quantity:	00045
Units:	P - Pounds
Number of Containers:	001
Container Type:	DM - Metal drums, barrels
Handling Method:	R Material recovery of more than 75 percent of the total material.
Specific Gravity:	100
Year:	1987

Document ID:	NJA0301429
Manifest Status:	Completed copy
Trans1 State ID:	23799NJDE
Trans2 State ID:	Not reported
Generator Ship Date:	05/15/1987
Trans1 Recv Date:	05/15/1987
Trans2 Recv Date:	/ /
TSD Site Recv Date:	05/15/1987
Part A Recv Date:	05/28/1987
Part B Recv Date:	05/27/1987
Generator EPA ID:	NYD981874878
Trans1 EPA ID:	ILD000805911
Trans2 EPA ID:	Not reported
TSDF ID:	NJD000768093
Waste Code:	D001 - NON-LISTED IGNITABLE WASTES
Quantity:	00330
Units:	P - Pounds
Number of Containers:	005
Container Type:	DM - Metal drums, barrels
Handling Method:	T Chemical, physical, or biological treatment.
Specific Gravity:	100
Year:	1987

Document ID:	NJA0349034
Manifest Status:	Completed after the designated time period for a TSDF to get a copy to the DEC
Trans1 State ID:	NJDEPS869
Trans2 State ID:	Not reported
Generator Ship Date:	08/12/1987
Trans1 Recv Date:	08/12/1987
Trans2 Recv Date:	/ /
TSD Site Recv Date:	08/12/1987
Part A Recv Date:	10/09/1987
Part B Recv Date:	08/21/1987
Generator EPA ID:	NYD981874878
Trans1 EPA ID:	ILD000805911
Trans2 EPA ID:	Not reported
TSDF ID:	NJD000768093
Waste Code:	D001 - NON-LISTED IGNITABLE WASTES

GREAT BEAR (Continued) **1000158436**

Quantity:	00240
Units:	P - Pounds
Number of Containers:	003
Container Type:	DM - Metal drums, barrels
Handling Method:	R Material recovery of more than 75 percent of the total material.
Specific Gravity:	100
Waste Code:	F002 - HALO SOLV + STILL BOTTOMS FM REC OF SOLV
Quantity:	00045
Units:	P - Pounds
Number of Containers:	001
Container Type:	DM - Metal drums, barrels
Handling Method:	R Material recovery of more than 75 percent of the total material.
Specific Gravity:	100
Year:	1987

Document ID:	NJA0362624
Manifest Status:	Completed after the designated time period for a TSDF to get a copy to the DEC
Trans1 State ID:	NJDEPS869
Trans2 State ID:	Not reported
Generator Ship Date:	10/27/1987
Trans1 Recv Date:	10/27/1987
Trans2 Recv Date:	/ /
TSD Site Recv Date:	10/27/1987
Part A Recv Date:	12/21/1987
Part B Recv Date:	11/04/1987
Generator EPA ID:	NYD981874878
Trans1 EPA ID:	NJD000768093
Trans2 EPA ID:	Not reported
TSDF ID:	NJD000768093
Waste Code:	D001 - NON-LISTED IGNITABLE WASTES
Quantity:	00160
Units:	P - Pounds
Number of Containers:	002
Container Type:	DM - Metal drums, barrels
Handling Method:	R Material recovery of more than 75 percent of the total material.
Specific Gravity:	100
Waste Code:	F002 - HALO SOLV + STILL BOTTOMS FM REC OF SOLV
Quantity:	00045
Units:	P - Pounds
Number of Containers:	001
Container Type:	DM - Metal drums, barrels
Handling Method:	T Chemical, physical, or biological treatment.
Specific Gravity:	100
Year:	1987

Document ID:	NYA8697385
Manifest Status:	Completed copy
Trans1 State ID:	NJDEPS869
Trans2 State ID:	Not reported
Generator Ship Date:	02/25/1988
Trans1 Recv Date:	02/25/1988
Trans2 Recv Date:	/ /
TSD Site Recv Date:	02/25/1988
Part A Recv Date:	02/29/1988
Part B Recv Date:	03/01/1988

GREAT BEAR (Continued) **1000158436**

Generator EPA ID:	NYD981874878
Trans1 EPA ID:	ILD051060408
Trans2 EPA ID:	Not reported
TSDF ID:	NJD000768093
Waste Code:	D001 - NON-LISTED IGNITABLE WASTES
Quantity:	00160
Units:	P - Pounds
Number of Containers:	002
Container Type:	DM - Metal drums, barrels
Handling Method:	R Material recovery of more than 75 percent of the total material.
Specific Gravity:	100
Waste Code:	F002 - HALO SOLV + STILL BOTTOMS FM REC OF SOLV
Quantity:	00045
Units:	P - Pounds
Number of Containers:	001
Container Type:	DM - Metal drums, barrels
Handling Method:	T Chemical, physical, or biological treatment.
Specific Gravity:	100
Year:	1988

Document ID:	NJA0431936
Manifest Status:	Completed after the designated time period for a TSDF to get a copy to the DEC
Trans1 State ID:	NJDEPS869
Trans2 State ID:	Not reported
Generator Ship Date:	06/14/1988
Trans1 Recv Date:	06/14/1988
Trans2 Recv Date:	/ /
TSD Site Recv Date:	06/14/1988
Part A Recv Date:	08/03/1988
Part B Recv Date:	06/22/1988
Generator EPA ID:	NYD981874878
Trans1 EPA ID:	ILD051060408
Trans2 EPA ID:	Not reported
TSDF ID:	NJD000768093
Waste Code:	D001 - NON-LISTED IGNITABLE WASTES
Quantity:	00090
Units:	P - Pounds
Number of Containers:	002
Container Type:	DM - Metal drums, barrels
Handling Method:	R Material recovery of more than 75 percent of the total material.
Specific Gravity:	100
Waste Code:	F002 - HALO SOLV + STILL BOTTOMS FM REC OF SOLV
Quantity:	00045
Units:	P - Pounds
Number of Containers:	001
Container Type:	DM - Metal drums, barrels
Handling Method:	R Material recovery of more than 75 percent of the total material.
Specific Gravity:	100
Year:	1988

Document ID:	NYA8746571
Manifest Status:	Completed copy
Trans1 State ID:	Not reported
Trans2 State ID:	Not reported
Generator Ship Date:	03/25/1988

GREAT BEAR (Continued) **1000158436**

Trans1 Recv Date:	03/25/1988
Trans2 Recv Date:	/ /
TSD Site Recv Date:	03/25/1988
Part A Recv Date:	04/11/1988
Part B Recv Date:	04/11/1988
Generator EPA ID:	NYD981874878
Trans1 EPA ID:	ILD051060408
Trans2 EPA ID:	Not reported
TSDF ID:	NJD000768093
Waste Code:	D001 - NON-LISTED IGNITABLE WASTES
Quantity:	00160
Units:	P - Pounds
Number of Containers:	002
Container Type:	DM - Metal drums, barrels
Handling Method:	R Material recovery of more than 75 percent of the total material.
Specific Gravity:	100
Waste Code:	F002 - HALO SOLV + STILL BOTTOMS FM REC OF SOLV
Quantity:	00045
Units:	P - Pounds
Number of Containers:	001
Container Type:	DM - Metal drums, barrels
Handling Method:	R Material recovery of more than 75 percent of the total material.
Specific Gravity:	100
Year:	1988

Document ID:	NJA0443331
Manifest Status:	Completed after the designated time period for a TSDF to get a copy to the DEC
Trans1 State ID:	NJDEPS869
Trans2 State ID:	Not reported
Generator Ship Date:	04/14/1988
Trans1 Recv Date:	04/14/1988
Trans2 Recv Date:	/ /
TSD Site Recv Date:	04/14/1988
Part A Recv Date:	05/31/1988
Part B Recv Date:	04/26/1988
Generator EPA ID:	NYD981874878
Trans1 EPA ID:	ILD051060408
Trans2 EPA ID:	Not reported
TSDF ID:	NJD000768093
Waste Code:	D001 - NON-LISTED IGNITABLE WASTES
Quantity:	00160
Units:	P - Pounds
Number of Containers:	002
Container Type:	DM - Metal drums, barrels
Handling Method:	R Material recovery of more than 75 percent of the total material.
Specific Gravity:	100
Waste Code:	F002 - HALO SOLV + STILL BOTTOMS FM REC OF SOLV
Quantity:	00045
Units:	P - Pounds
Number of Containers:	001
Container Type:	DM - Metal drums, barrels
Handling Method:	R Material recovery of more than 75 percent of the total material.
Specific Gravity:	100
Year:	1988

G153 NNW < 1/8 0.091 mi. 482 ft. | **CON ED**
W 34 & 10 AVE SB43199
NEW YORK, NY 10027 | **NY MANIFEST** | **1009242126**
N/A

Site 42 of 53 in cluster G

Relative: Higher

Actual: 35 ft.

NY MANIFEST:

EPA ID:	NYP004108106
Country:	USA

Mailing Info:

Name:	CON ED
Contact:	FRANKLIN MURRAY
Address:	4 IRVING PLACE RM 828
City/State/Zip:	NEW YORK, NY 10003
Country:	USA
Phone:	212-460-2808

Manifest:

Document ID:	NJA4118054
Manifest Status:	Not reported
Trans1 State ID:	H10376
Trans2 State ID:	Not reported
Generator Ship Date:	02/25/2003
Trans1 Recv Date:	02/25/2003
Trans2 Recv Date:	Not reported
TSD Site Recv Date:	02/26/2003
Part A Recv Date:	Not reported
Part B Recv Date:	Not reported
Generator EPA ID:	NYP004108106
Trans1 EPA ID:	NJD003812047
Trans2 EPA ID:	Not reported
TSDF ID:	NJD991291105
Waste Code:	D008 - LEAD 5.0 MG/L TCLP
Quantity:	00200
Units:	G - Gallons (liquids only)* (8.3 pounds)
Number of Containers:	001
Container Type:	TT - Cargo tank, tank trucks
Handling Method:	T Chemical, physical, or biological treatment.
Specific Gravity:	01.00
Year:	2003

G154 NNW < 1/8 0.091 mi. 482 ft. | **34TH ST. AND 10TH AVE./AM**
34TH ST.& 10TH AVE.
NEW YORK CITY, NY | **NY LTANKS** | **S102671194**
N/A

Site 43 of 53 in cluster G

Relative: Higher

Actual: 35 ft.

LTANKS:

Site ID:	86947
Spill Number/Closed Date:	8704567 / 9/1/1987
Spill Date:	9/1/1987
Spill Cause:	Tank Overfill
Spill Source:	Gasoline Station
Spill Class:	Not reported
Cleanup Ceased:	9/1/1987
Cleanup Meets Standard:	True
SWIS:	3101
Investigator:	UNASSIGNED

34TH ST. AND 10TH AVE./AM (Continued) **S102671194**

Referred To:	Not reported
Reported to Dept:	9/1/1987
CID:	Not reported
Water Affected:	Not reported
Spill Notifier:	Citizen
Last Inspection:	Not reported
Recommended Penalty:	False
UST Involvement:	True
Remediation Phase:	0
Date Entered In Computer:	9/10/1987
Spill Record Last Update:	10/7/1988
Spiller Name:	Not reported
Spiller Company:	AMOCO GAS STATION
Spiller Address:	34TH ST.& 10TH AVE.
Spiller City,St,Zip:	N.Y., NY
Spiller County:	001
Spiller Contact:	Not reported
Spiller Phone:	Not reported
Spiller Extention:	Not reported
DEC Region:	2
DER Facility ID:	79704
DEC Memo:	Prior to Sept, 2004 data translation this spill Lead_DEC Field was " " Not reported
Remarks:	TANK TRUCK (LICENSE PLATE # AP7359) INVOLVED IN TANK OVERFILL.

Material:

Site ID:	86947
Operable Unit ID:	911052
Operable Unit:	01
Material ID:	467199
Material Code:	0009
Material Name:	Gasoline
Case No.:	Not reported
Material FA:	Petroleum
Quantity:	1
Units:	Not reported
Recovered:	No
Resource Affected:	Not reported
Oxygenate:	False

Tank Test:

G155 **W 34TH ST & 10TH AVENUE** **NY Spills** **S102147026**
NNW **W 34TH ST & 10TH AVENUE** **N/A**
< 1/8 **MANHATTAN, NY**
0.091 mi.
482 ft. **Site 44 of 53 in cluster G**

Relative:
Higher

Actual:
35 ft.

SPILLS:

Facility ID:	9307488
Facility Type:	ER
DER Facility ID:	79075
Site ID:	86156
DEC Region:	2
Spill Date:	9/21/1993
Spill Number/Closed Date:	9307488 / 9/21/1993

W 34TH ST & 10TH AVENUE (Continued) **S102147026**

Spill Cause:	Unknown
Spill Class:	Possible release with minimal potential for fire or hazard or Known release with no damage. DEC Response. Willing Responsible Party. Corrective action taken.
SWIS:	3101
Investigator:	KSTANG
Referred To:	Not reported
Reported to Dept:	9/21/1993
CID:	Not reported
Water Affected:	Not reported
Spill Source:	Unknown
Spill Notifier:	Local Agency
Cleanup Ceased:	9/21/1993
Cleanup Meets Std:	True
Last Inspection:	Not reported
Recommended Penalty:	False
UST Trust:	False
Remediation Phase:	0
Date Entered In Computer:	9/22/1993
Spill Record Last Update:	9/30/2004
Spiller Name:	Not reported
Spiller Company:	UNK
Spiller Address:	Not reported
Spiller City,St,Zip:	***UPDATE***, ZZ
Spiller Company:	999
Contact Name:	Not reported
Contact Phone:	Not reported
DEC Memo:	Prior to Sept, 2004 data translation this spill Lead_DEC Field was "TANG"
Remarks:	CALLER CALLED REPORTING OIL LEAK IN THE ROAD, CAUSING CARS TO SLIDE ALL OVER. SANITATION DEPT WILL APPLY - SEND AND REMOVE - NO CALL BACK. Not reported

Material:

Site ID:	86156
Operable Unit ID:	986084
Operable Unit:	01
Material ID:	393750
Material Code:	0009
Material Name:	Gasoline
Case No.:	Not reported
Material FA:	Petroleum
Quantity:	0
Units:	Not reported
Recovered:	No
Resource Affected:	Not reported
Oxygenate:	False

Tank Test:

G156 NNW < 1/8 0.091 mi. 482 ft. | **34TH ST. & 10TH AVE./AMOC**
34TH ST. & 10TH AVE.
NEW YORK CITY, NY

NY LTANKS | **S100143829**
N/A

Site 45 of 53 in cluster G

Relative: Higher

Actual: 35 ft.

LTANKS:

Site ID:	122904
Spill Number/Closed Date:	8705645 / 10/5/1987
Spill Date:	10/5/1987
Spill Cause:	Tank Failure
Spill Source:	Tank Truck
Spill Class:	Not reported
Cleanup Ceased:	10/5/1987
Cleanup Meets Standard:	True
SWIS:	3101
Investigator:	UNASSIGNED
Referred To:	Not reported
Reported to Dept:	10/5/1987
CID:	Not reported
Water Affected:	Not reported
Spill Notifier:	Citizen
Last Inspection:	Not reported
Recommended Penalty:	False
UST Involvement:	True
Remediation Phase:	0
Date Entered In Computer:	10/7/1987
Spill Record Last Update:	5/2/1989
Spiller Name:	Not reported
Spiller Company:	AMOCO
Spiller Address:	Not reported
Spiller City,St,Zip:	ZZ
Spiller County:	001
Spiller Contact:	Not reported
Spiller Phone:	Not reported
Spiller Extention:	Not reported
DEC Region:	2
DER Facility ID:	106534
DEC Memo:	Prior to Sept, 2004 data translation this spill Lead_DEC Field was " " Not reported
Remarks:	TANK OVERFILL ONE OR TWO TIMES A WEEK DURING SERVICE, APPROXIMATELY 50 GALLONS.

Material:

Site ID:	122904
Operable Unit ID:	909469
Operable Unit:	01
Material ID:	468231
Material Code:	0009
Material Name:	Gasoline
Case No.:	Not reported
Material FA:	Petroleum
Quantity:	50
Units:	Gallons
Recovered:	No
Resource Affected:	Not reported
Oxygenate:	False

34TH ST. & 10TH AVE./AMOC (Continued) **S100143829**

Tank Test:

Site ID:	122904
Spill Tank Test:	1531827
Tank Number:	Not reported
Tank Size:	0
Test Method:	00
Leak Rate:	0
Gross Fail:	Not reported
Modified By:	Spills
Last Modified:	10/1/2004
Test Method:	Unknown

L157 **SPILL NUMBER 0304131** **NY Spills** **S106016256**
NW **513 WEST 33RD STREET** **N/A**
< 1/8 **MANHATTAN, NY**
0.091 mi.
483 ft. **Site 1 of 6 in cluster L**

Relative:
Higher

Actual:
31 ft.

SPILLS:

Facility ID:	0304131
Facility Type:	ER
DER Facility ID:	214881
Site ID:	263597
DEC Region:	2
Spill Date:	7/19/2003
Spill Number/Closed Date:	0304131 / 2/10/2004
Spill Cause:	Unknown
Spill Class:	Known release with minimal potential for fire or hazard. DEC Response. Willing Responsible Party. Corrective action taken.
SWIS:	3101
Investigator:	AERODRIG
Referred To:	Not reported
Reported to Dept:	7/19/2003
CID:	266
Water Affected:	Not reported
Spill Source:	Commercial/Industrial
Spill Notifier:	Responsible Party
Cleanup Ceased:	Not reported
Cleanup Meets Std:	False
Last Inspection:	Not reported
Recommended Penalty:	False
UST Trust:	False
Remediation Phase:	0
Date Entered In Computer:	7/19/2003
Spill Record Last Update:	2/10/2004
Spiller Name:	Not reported
Spiller Company:	CON EDISON
Spiller Address:	4 IRVING PLACE
Spiller City,St,Zip:	NEW YORK, NY 10003
Spiller Company:	001
Contact Name:	Not reported
Contact Phone:	Not reported
DEC Memo:	Prior to Sept, 2004 data translation this spill Lead_DEC Field was "RODRIGUEZ"e2mis 149379On 7/17 @ 04:29, Griffing # 14428 of FOD reported to me that he found approx 5 gallons of unknown oil in V-6145. The source and the cause of the spill is unknown. The spill

SPILL NUMBER 0304131 (Continued) **S106016256**

was on the concrete structure floor. At that time he saw what might be oil in the sump but no indication at that time that there might be a release. After further investaigation where the finder used his flashlight to see into the sump he noticed that the drain pipe was coated with oil on the inside of the pipe, but not full of oil - there may possibly be a release to the environment.Two samples are being taken by the finder for PCB and ID.UPDATE 7/19 @ 05:26 Conduit Plate # 23-D-2 shows that the bank of vaults with ath above structure in it is connected to M-6088 which has a sewer connection. At this time a partial cleanup is in progress and the unit will be drained and disconnected as soon as the feeder is taken out of service. Capacity of unit is 380 gallon and oil reading is just above the below min line. Unit has been drained of 375 gallons and the Unit also has been disconnected.Lab Sequence Number: 03-05966-001 PCB 6 ppm7/21/03 M. Prystupa # 02394 went to the location on this day at 10:00 & found that the transfomer was diconnected & he found that there is no evidence of any oil in the trap just water. The transformer is ready to be removed.9/5/03 clean up is complete as of this time as repoted by E.Hulser #39723 O.S Cable Dept. One barrel of rock & soil was filled,flush truck removed water & oil mix. Vault was washed twice with slix, and tag #34595 was removed. Supervisor Hulser confirmed the removal of the transformer.

Remarks: VAULT 6145. 5 GALLONS UNKNOWN OIL FOUND IN THE VAULT. THERE IS A PIPE IN THE VAULT THAT LEADS TO A SEWER, AND THERE'S OILY RESIDUE ON THE PIPE. THEY ASSUME THAT OIL GOT INTO THE SEWER. SAMPLES TO BE TAKEN. CLEAN UP PENDING RESULTS. CON EDISON REFERENCE NUMBER NOT AVAILABLE AT THIS TIME.

Material:

Site ID:	263597
Operable Unit ID:	872390
Operable Unit:	01
Material ID:	504994
Material Code:	0066A
Material Name:	UNKNOWN PETROLEUM
Case No.:	Not reported
Material FA:	Petroleum
Quantity:	0
Units:	Gallons
Recovered:	No
Resource Affected:	Not reported
Oxygenate:	False

Tank Test:

L158 **VAULT #7168** **NY Spills** **S106383893**
NW **513 W 33 ST** **N/A**
< 1/8 **MANHATTAN, NY**
0.091 mi.
483 ft. **Site 2 of 6 in cluster L**

Relative:
Higher

Actual:
31 ft.

SPILLS:

Facility ID:	0313781
Facility Type:	ER
DER Facility ID:	85158
Site ID:	95204
DEC Region:	2

VAULT #7168 (Continued) **S106383893**

Spill Date:	3/17/2004
Spill Number/Closed Date:	0313781 / 7/26/2004
Spill Cause:	Unknown
Spill Class:	Known release with minimal potential for fire or hazard. DEC Response. Willing Responsible Party. Corrective action taken.
SWIS:	3101
Investigator:	SKARAKHA
Referred To:	Not reported
Reported to Dept:	3/17/2004
CID:	73
Water Affected:	Not reported
Spill Source:	Unknown
Spill Notifier:	Responsible Party
Cleanup Ceased:	Not reported
Cleanup Meets Std:	False
Last Inspection:	Not reported
Recommended Penalty:	False
UST Trust:	False
Remediation Phase:	0
Date Entered In Computer:	3/17/2004
Spill Record Last Update:	7/26/2004
Spiller Name:	Not reported
Spiller Company:	Not reported
Spiller Address:	Not reported
Spiller City,St,Zip:	***Update***, ZZ
Spiller Company:	001
Contact Name:	ERT DESK
Contact Phone:	(212) 580-8383
DEC Memo:	e2mis 152543D Pace # 13149 of I&A reported to me that Esposito # 13588 found while working in V-7168 on an "ABF" situation on Feeder M76 approx 1.5 gallons of unknown oil on top of leaves and debris. No sewer/waterway affected. The source and cause are unknown at this time. The spill is on the concrete structure. There is no standing water. There is a sewer connection. The sump pump was found disconnected upon arrival. The crew is taking apart the sump to verify that there was no release to the environment. Environmental tag # 41999 was hung. Two samples for PCB and ID will be taken. No cleanup action taken at this time.Pagano spoke to Pace of I&A and he informed me that when the trap was taken apart there was no sign of oil. There was just plain water.D Pace verified that there exists a bottom leak and the oil seems to have come from the unit, but the leaves and debris are keeping him from making a positive conclusion. Lab Sequence Number: 04-02036-001: TOTAL PCB 28 ppmLab Sequence Number: 04-02040-001: Analysis indicates the presence of a substance similar to a dielectric fluid.A partial cleanup was done on 5/17/04 It was started at 15:00 & finished at 23:30. The tanker removed 380 gallons of water/oil from the floor of the vault and removed 250 gallons of oil out ofthe transformer. 5/18/04 07:10 V. Mirance # 58484 Cable/Cleanup supervisor called & spoke to M. Casalta # 12684 and stated that the final cleanup was completed at 07:00 on 5/18/04. The structure was double washed with slix & rinsed down. Spill tag # 41999 was removed. The source of the spill was the transformer and it was removed & replaced.
Remarks:	1/2 GAL OF UNKNOWN OIL FOUND IN A MANHOLE. NO CLEAN UP IN PROGRESS.

Material:

Site ID:	95204
Operable Unit ID:	880860

VAULT #7168 (Continued) **S106383893**

Operable Unit:	01
Material ID:	495372
Material Code:	0066A
Material Name:	UNKNOWN PETROLEUM
Case No.:	Not reported
Material FA:	Petroleum
Quantity:	1
Units:	Gallons
Recovered:	No
Resource Affected:	Not reported
Oxygenate:	False

Tank Test:

G159 **CON EDISON SERVICE BOX: 43195** **RCRA-CESQG** **1016143697**
NNW **W 34TH ST & 10TH AVE SW COR** **NYP004264792**
< 1/8 **NEW YORK, NY 10001**
0.092 mi.
487 ft. **Site 46 of 53 in cluster G**

Relative:
Higher

Actual:
35 ft.

RCRA-CESQG:

Date form received by agency:	08/24/2012
Facility name:	CON EDISON SERVICE BOX: 43195
Facility address:	W 34TH ST & 10TH AVE SW COR NEW YORK, NY 10001
EPA ID:	NYP004264792
Mailing address:	IRVING PL, RM 828 NEW YORK, NY 10003
Contact:	JOSE MONTALVO
Contact address:	Not reported Not reported
Contact country:	Not reported
Contact telephone:	(212) 427-1331
Contact email:	Not reported
EPA Region:	02
Classification:	Conditionally Exempt Small Quantity Generator
Description:	Handler: generates 100 kg or less of hazardous waste per calendar month, and accumulates 1000 kg or less of hazardous waste at any time; or generates 1 kg or less of acutely hazardous waste per calendar month, and accumulates at any time: 1 kg or less of acutely hazardous waste; or 100 kg or less of any residue or contaminated soil, waste or other debris resulting from the cleanup of a spill, into or on any land or water, of acutely hazardous waste; or generates 100 kg or less of any residue or contaminated soil, waste or other debris resulting from the cleanup of a spill, into or on any land or water, of acutely hazardous waste during any calendar month, and accumulates at any time: 1 kg or less of acutely hazardous waste; or 100 kg or less of any residue or contaminated soil, waste or other debris resulting from the cleanup of a spill, into or on any land or water, of acutely hazardous waste

Handler Activities Summary:

U.S. importer of hazardous waste:	No
Mixed waste (haz. and radioactive):	No
Recycler of hazardous waste:	No
Transporter of hazardous waste:	No

CON EDISON SERVICE BOX: 43195 (Continued) **1016143697**

Treater, storer or disposer of HW:	No
Underground injection activity:	No
On-site burner exemption:	No
Furnace exemption:	No
Used oil fuel burner:	No
Used oil processor:	No
User oil refiner:	No
Used oil fuel marketer to burner:	No
Used oil Specification marketer:	No
Used oil transfer facility:	No
Used oil transporter:	No

Violation Status: No violations found

G160 **HI RAIL VEHICLES-CONTRA C** **NY Spills** **S108763836**
NNW **34 TH/10TH AVE** **N/A**
< 1/8 **MANHATTAN, NY**
0.092 mi.
488 ft. **Site 47 of 53 in cluster G**

Relative:
Higher

Actual:
35 ft.

SPILLS:

Facility ID:	0705722
Facility Type:	ER
DER Facility ID:	335481
Site ID:	386088
DEC Region:	2
Spill Date:	8/18/2007
Spill Number/Closed Date:	0705722 / 9/28/2007
Spill Cause:	Equipment Failure
Spill Class:	Known release with minimal potential for fire or hazard. DEC Response. Willing Responsible Party. Corrective action taken.
SWIS:	3101
Investigator:	hrpatel
Referred To:	Not reported
Reported to Dept:	8/18/2007
CID:	75
Water Affected:	N/A
Spill Source:	Commercial Vehicle
Spill Notifier:	Other
Cleanup Ceased:	Not reported
Cleanup Meets Std:	False
Last Inspection:	Not reported
Recommended Penalty:	False
UST Trust:	False
Remediation Phase:	0
Date Entered In Computer:	8/18/2007
Spill Record Last Update:	9/28/2007
Spiller Name:	Not reported
Spiller Company:	HI RAIL VEHICLES-CONTRA C
Spiller Address:	34 TH/10TH AVE
Spiller City,St,Zip:	MANHATTAN, NY
Spiller Company:	001
Contact Name:	Not reported
Contact Phone:	Not reported
DEC Memo:	08/20/07-Hiralkumar Patel. visited site on 08/18/07. met people from Amtrak and Mr. Cattafi from CleanHarbors. as per Amtrak, crew was working in tunnel and had fan car to ventilate area. fan car had 200 gal diesel tank to run fan and that tank had leak from welded joint. fan car ran over 2500 ft before oil leak noticed. oil spilled at

HI RAIL VEHICLES-CONTRA C (Continued) **S108763836**

about 9 places where that fan car stopped during work. found diesel contaminated stones on track. asked Mr. Cattafi to submit closure documents (cleanup method, disposal manifests, sample analytical if any soil discovered etc.)spoke with Mr. Cattafi today. he will submit documents by Sep. 15, 2007.Carmine CattafiCleanHarbors Environmental ServicesPh. (732) 248-1997 Ext. 242 (908) 413-3806 (C)Fax (732) 248-4414email: cattafic@cleanharbors.com09/28/07-Hiralkumar Patel. received letter from Amtrak with disposal manifest. cleanup has completed. case closed.

Remarks: spill came from a private truck onto Amtrak property-Five Star Electric is the contractor-spill is contained and Clean Harbors enroute to finish work-no waterwAYS AFFECTED

Material:

Site ID:	386088
Operable Unit ID:	1143337
Operable Unit:	01
Material ID:	2133614
Material Code:	0008
Material Name:	Diesel
Case No.:	Not reported
Material FA:	Petroleum
Quantity:	150
Units:	Gallons
Recovered:	No
Resource Affected:	Not reported
Oxygenate:	False

Tank Test:

G161
NNW
< 1/8
0.093 mi.
493 ft.

Relative:
Higher

Actual:
35 ft.

CONSOLIDATED EDISON **NY MANIFEST** **S109825559**
500 WEST 34 STREET **N/A**
NEW YORK, NY 10020

Site 48 of 53 in cluster G

NY MANIFEST:

EPA ID:	NYP004175238
Country:	USA

Mailing Info:

Name:	CONSOLIDATED EDISON
Contact:	CONSOLIDATED EDISON
Address:	4 IRVING PLACE RM 828
City/State/Zip:	NEW YORK, NY 10003
Country:	USA
Phone:	212-460-2808

Manifest:

Document ID:	Not reported
Manifest Status:	Not reported
Trans1 State ID:	NJ0000027193
Trans2 State ID:	Not reported
Generator Ship Date:	06/23/2009
Trans1 Recv Date:	06/23/2009
Trans2 Recv Date:	Not reported

CONSOLIDATED EDISON (Continued) **S109825559**

TSD Site Recv Date:	06/23/2009
Part A Recv Date:	Not reported
Part B Recv Date:	Not reported
Generator EPA ID:	NYP004175238
Trans1 EPA ID:	Not reported
Trans2 EPA ID:	Not reported
TSDF ID:	NJD002200046
Waste Code:	Not reported
Quantity:	1000.0
Units:	P - Pounds
Number of Containers:	1.0
Container Type:	TT - Cargo tank, tank trucks
Handling Method:	T Chemical, physical, or biological treatment.
Specific Gravity:	1.0
Year:	2009
Manifest Tracking Num:	000961068GBF
Import Ind:	N
Export Ind:	N
Discr Quantity Ind:	N
Discr Type Ind:	N
Discr Residue Ind:	N
Discr Partial Reject Ind:	N
Discr Full Reject Ind:	N
Manifest Ref Num:	Not reported
Alt Fac RCRA Id:	Not reported
Alt Fac Sign Date:	Not reported
Mgmt Method Type Code:	H111

I162 **APT COMPLEX** **NY Spills** **S111836115**
SSE **350 WEST 31ST ST** **N/A**
< 1/8 **MANHATTAN, NY**
0.094 mi.
496 ft. **Site 7 of 10 in cluster I**

Relative:
Higher

Actual:
34 ft.

SPILLS:

Facility ID:	1201268
Facility Type:	ER
DER Facility ID:	418346
Site ID:	463953
DEC Region:	2
Spill Date:	5/8/2012
Spill Number/Closed Date:	1201268 / 5/11/2012
Spill Cause:	Equipment Failure
Spill Class:	Known release with minimal potential for fire or hazard. DEC Response. Willing Responsible Party. Corrective action taken.
SWIS:	3101
Investigator:	SMSANGES
Referred To:	Not reported
Reported to Dept:	5/8/2012
CID:	Not reported
Water Affected:	Not reported
Spill Source:	Private Dwelling
Spill Notifier:	Other
Cleanup Ceased:	Not reported
Cleanup Meets Std:	False
Last Inspection:	Not reported
Recommended Penalty:	False
UST Trust:	False

APT COMPLEX (Continued) **S111836115**

Remediation Phase:	0
Date Entered In Computer:	5/8/2012
Spill Record Last Update:	5/11/2012
Spiller Name:	Not reported
Spiller Company:	PROPERTY OWNER
Spiller Address:	Not reported
Spiller City,St,Zip:	NY
Spiller Company:	999
Contact Name:	ROB HILL
Contact Phone:	(718) 855-7272
DEC Memo:	Spill to basement floor. No cracks, no drains, cleanup done. Repairs made to treading on fill pipe.
Remarks:	from fill pipe - on basement floor - cleanup in progress

Material:

Site ID:	463953
Operable Unit ID:	1214040
Operable Unit:	01
Material ID:	2212054
Material Code:	0001A
Material Name:	#2 Fuel Oil
Case No.:	Not reported
Material FA:	Petroleum
Quantity:	Not reported
Units:	Not reported
Recovered:	Not reported
Resource Affected:	Not reported
Oxygenate:	False

Tank Test:

G163 **CON EDISON SERVICE BOX: 43201** **RCRA-CESQG** **1016143698**
NNW **435 10TH AVE N OF 34TH ST FRON** **NYP004264800**
< 1/8 **NEW YORK, NY 10001**
0.094 mi.
496 ft. **Site 49 of 53 in cluster G**

Relative:
Higher

Actual:
35 ft.

RCRA-CESQG:

Date form received by agency:	08/24/2012
Facility name:	CON EDISON SERVICE BOX: 43201
Facility address:	435 10TH AVE N OF 34TH ST FRON NEW YORK, NY 10001
EPA ID:	NYP004264800
Mailing address:	IRVING PL, RM 828 NEW YORK, NY 10003
Contact:	JOSE MONTALVO
Contact address:	Not reported Not reported
Contact country:	Not reported
Contact telephone:	(212) 427-1331
Contact email:	Not reported
EPA Region:	02
Classification:	Conditionally Exempt Small Quantity Generator
Description:	Handler: generates 100 kg or less of hazardous waste per calendar month, and accumulates 1000 kg or less of hazardous waste at any time; or generates 1 kg or less of acutely hazardous waste per calendar month, and accumulates at any time: 1 kg or less of acutely hazardous

CON EDISON SERVICE BOX: 43201 (Continued) **1016143698**

waste; or 100 kg or less of any residue or contaminated soil, waste or other debris resulting from the cleanup of a spill, into or on any land or water, of acutely hazardous waste; or generates 100 kg or less of any residue or contaminated soil, waste or other debris resulting from the cleanup of a spill, into or on any land or water, of acutely hazardous waste during any calendar month, and accumulates at any time: 1 kg or less of acutely hazardous waste; or 100 kg or less of any residue or contaminated soil, waste or other debris resulting from the cleanup of a spill, into or on any land or water, of acutely hazardous waste

Handler Activities Summary:

U.S. importer of hazardous waste:	No
Mixed waste (haz. and radioactive):	No
Recycler of hazardous waste:	No
Transporter of hazardous waste:	No
Treater, storer or disposer of HW:	No
Underground injection activity:	No
On-site burner exemption:	No
Furnace exemption:	No
Used oil fuel burner:	No
Used oil processor:	No
User oil refiner:	No
Used oil fuel marketer to burner:	No
Used oil Specification marketer:	No
Used oil transfer facility:	No
Used oil transporter:	No

Violation Status: No violations found

G164 **LOT 29,TAXBLOCK 706** **NY E DESIGNATION** **S108075907**
NNW **435 10 AVENUE** **N/A**
< 1/8 **MANHATTAN, NY 10001**
0.094 mi.
496 ft. **Site 50 of 53 in cluster G**

Relative:
Higher

Actual:
35 ft.

E DESIGNATION:

Tax Lot(s):	29
E-No:	E-137
Effective Date:	1/19/2005
Satisfaction Date:	Not reported
Ceqr Number:	03DCP031M
Ulurp Number:	040499 ZMM, 040507 MMM, 040508 MMM, 040499A ZMM
Zoning Map No:	8b,8c,8d
Description:	Underground Gasoline Storage Tanks* Testing Protocol.
Borough Code:	MN
Community District:	104
Census Tract:	99
Census Block:	1008
School District:	02
City Council District:	03
Fire Company:	E034
Health Area:	15
Police Precinct:	010
Zone District 1:	C6-4
Zone District 2:	Not reported
Commercial Overlay1:	Not reported
Commercial Overlay2:	Not reported

LOT 29,TAXBLOCK 706 (Continued) **S108075907**

Special Purpose District1:	HY
Special Purpose District2:	Not reported
All Components1:	C6-4/HY
All Components2:	Not reported
Split Boundary Indicator:	N
Building Class:	G6
Land Use Category:	10
Number of Easements:	0
Owner, Type of Code:	P
Owner Name:	BROADWAY TENTH PROPER
Lot Area:	000037026
Total Building Floor Area:	00000000000
Commercial Floor Area:	00000000000
Office Floor Area:	00000000000
Retail Floor Area:	00000000000
Garage Floor Area:	00000000000
Storage Floor Area:	00000000000
Factory Floor Area:	00000000000
Other Floor Area:	00000000000
Floor Area,Total Bld Source Code:	7
Number of Buildings:	00000
Number of Floors:	000.00
Residential Units:	00000
Non and Residential Units:	00000
Lot Frontage:	0148.08
Lot Depth:	0225.00
Building Frontage:	0000.00
Building Depth:	0000.00
Proximity Code:	0
Irregular Lot Code:	Y
Lot Type:	3
Basement Type Grade:	5
Land Assessed Value:	00001800000
Total Assessed Value:	00001809000
Land Exempt Value:	00000000000
Total Exempt Value:	00000000000
Year Built:	0000
Year Built Code:	Not reported
Year Altered1:	0000
Year Altered2:	0000
Historic District Name:	Not reported
Landmark Name:	Not reported
Built Floor Area Ratio-Far:	0000.00
Maximum Allowable Far:	10.00
Borough Code:	1
Borough Tax Block And Lot:	1007060029
Condominium Number:	00000
Census Tract 2:	0099
X Coordinate:	0984346
Y Coordinate:	0214498
Zoning Map:	08D
Sanborn Map:	105S027
Tax Map:	10302
E Designation No:	E-137
Date of RPAD Data:	11/2005
Date of DCAS Data:	01/2006
Date of Zoning Data:	11/2005

LOT 29,TAXBLOCK 706 (Continued) **S108075907**

Date of Major Property Data:	11/2005
Date of Landmark Data:	12/2005
Date of Base Map Data:	01/2006
Date of Mass Appraisal Data:	11/2005
Date of Political and Adm Data:	08/2005
Pluto-Base Map Indicator:	1
Tax Lot(s):	29
E-No:	E-137
Effective Date:	1/19/2005
Satisfaction Date:	Not reported
Ceqr Number:	03DCP031M
Ulurp Number:	040499 ZMM, 040507 MMM, 040508 MMM, 040499A ZMM
Zoning Map No:	8b,8c,8d
Description:	Window Wall Attenuation & Alternate Ventilation
Borough Code:	MN
Community District:	104
Census Tract:	99
Census Block:	1008
School District:	02
City Council District:	03
Fire Company:	E034
Health Area:	15
Police Precinct:	010
Zone District 1:	C6-4
Zone District 2:	Not reported
Commercial Overlay1:	Not reported
Commercial Overlay2:	Not reported
Special Purpose District1:	HY
Special Purpose District2:	Not reported
All Components1:	C6-4/HY
All Components2:	Not reported
Split Boundary Indicator:	N
Building Class:	G6
Land Use Category:	10
Number of Easements:	0
Owner, Type of Code:	P
Owner Name:	BROADWAY TENTH PROPER
Lot Area:	000037026
Total Building Floor Area:	00000000000
Commercial Floor Area:	00000000000
Office Floor Area:	00000000000
Retail Floor Area:	00000000000
Garage Floor Area:	00000000000
Storage Floor Area:	00000000000
Factory Floor Area:	00000000000
Other Floor Area:	00000000000
Floor Area,Total Bld Source Code:	7
Number of Buildings:	00000
Number of Floors:	000.00
Residential Units:	00000
Non and Residential Units:	00000
Lot Frontage:	0148.08
Lot Depth:	0225.00
Building Frontage:	0000.00
Building Depth:	0000.00
Proximity Code:	0

LOT 29,TAXBLOCK 706 (Continued) **S108075907**

Irregular Lot Code:	Y
Lot Type:	3
Basement Type Grade:	5
Land Assessed Value:	00001800000
Total Assessed Value:	00001809000
Land Exempt Value:	00000000000
Total Exempt Value:	00000000000
Year Built:	0000
Year Built Code:	Not reported
Year Altered1:	0000
Year Altered2:	0000
Historic District Name:	Not reported
Landmark Name:	Not reported
Built Floor Area Ratio-Far:	0000.00
Maximum Allowable Far:	10.00
Borough Code:	1
Borough Tax Block And Lot:	1007060029
Condominium Number:	00000
Census Tract 2:	0099
X Coordinate:	0984346
Y Coordinate:	0214498
Zoning Map:	08D
Sanborn Map:	105S027
Tax Map:	10302
E Designation No:	E-137
Date of RPAD Data:	11/2005
Date of DCAS Data:	01/2006
Date of Zoning Data:	11/2005
Date of Major Property Data:	11/2005
Date of Landmark Data:	12/2005
Date of Base Map Data:	01/2006
Date of Mass Appraisal Data:	11/2005
Date of Political and Adm Data:	08/2005
Pluto-Base Map Indicator:	1

G165
NNW
< 1/8
0.094 mi.
496 ft.

Relative:
Higher

Actual:
35 ft.

CON EDISON **NY MANIFEST** **S112210312**
FO 435 10TH AVE NO 34TH ST **N/A**
NEW YORK, NY 10001

Site 51 of 53 in cluster G

NY MANIFEST:

EPA ID:	NYP004264800
Country:	USA

Mailing Info:

Name:	CON EDISON
Contact:	CON EDISON
Address:	4 IRVING PL 15TH FLOOR
City/State/Zip:	NEW YORK, NY 10003
Country:	USA
Phone:	212-460-3770

Manifest:

Document ID:	Not reported
Manifest Status:	Not reported
Trans1 State ID:	NJ0000027193

CON EDISON (Continued) **S112210312**

Trans2 State ID:	Not reported
Generator Ship Date:	08/24/2012
Trans1 Recv Date:	08/24/2012
Trans2 Recv Date:	Not reported
TSD Site Recv Date:	08/24/2012
Part A Recv Date:	Not reported
Part B Recv Date:	Not reported
Generator EPA ID:	NYP004264800
Trans1 EPA ID:	Not reported
Trans2 EPA ID:	Not reported
TSDF ID:	NJD002200046
Waste Code:	Not reported
Quantity:	1000.0
Units:	P - Pounds
Number of Containers:	1.0
Container Type:	TT - Cargo tank, tank trucks
Handling Method:	T Chemical, physical, or biological treatment.
Specific Gravity:	1.0
Year:	2012
Manifest Tracking Num:	010456192JJK
Import Ind:	N
Export Ind:	N
Discr Quantity Ind:	N
Discr Type Ind:	N
Discr Residue Ind:	N
Discr Partial Reject Ind:	N
Discr Full Reject Ind:	N
Manifest Ref Num:	Not reported
Alt Fac RCRA Id:	Not reported
Alt Fac Sign Date:	Not reported
Mgmt Method Type Code:	H111

F166 **LOT 50,TAXBLOCK 732** **NY E DESIGNATION** **S108076009**
NNE **WEST 35 STREET** **N/A**
< 1/8 **MANHATTAN, NY 10001**
0.094 mi.
497 ft. **Site 12 of 12 in cluster F**

Relative:
Higher

Actual:
40 ft.

E DESIGNATION:

Tax Lot(s):	50
E-No:	E-137
Effective Date:	1/19/2005
Satisfaction Date:	Not reported
Ceqr Number:	03DCP031M
Ulurp Number:	040499 ZMM, 040507 MMM, 040508 MMM, 040499A ZMM
Zoning Map No:	8b,8c,8d
Description:	Underground Gasoline Storage Tanks* Testing Protocol.
Borough Code:	MN
Community District:	104
Census Tract:	111
Census Block:	2005
School District:	02
City Council District:	03
Fire Company:	L021
Health Area:	15
Police Precinct:	010
Zone District 1:	R8A
Zone District 2:	Not reported

LOT 50,TAXBLOCK 732 (Continued) **S108076009**

Commercial Overlay1:	C2-5
Commercial Overlay2:	Not reported
Special Purpose District1:	HY
Special Purpose District2:	Not reported
All Components1:	C2-5/R8A/HY
All Components2:	Not reported
Split Boundary Indicator:	N
Building Class:	V9
Land Use Category:	11
Number of Easements:	0
Owner, Type of Code:	X
Owner Name:	THE WEBSTER APTS
Lot Area:	000004937
Total Building Floor Area:	00000000000
Commercial Floor Area:	00000000000
Office Floor Area:	00000000000
Retail Floor Area:	00000000000
Garage Floor Area:	00000000000
Storage Floor Area:	00000000000
Factory Floor Area:	00000000000
Other Floor Area:	00000000000
Floor Area,Total Bld Source Code:	4
Number of Buildings:	00000
Number of Floors:	000.00
Residential Units:	00000
Non and Residential Units:	00000
Lot Frontage:	0050.00
Lot Depth:	0098.75
Building Frontage:	0000.00
Building Depth:	0000.00
Proximity Code:	0
Irregular Lot Code:	Y
Lot Type:	5
Basement Type Grade:	5
Land Assessed Value:	00000374850
Total Assessed Value:	00000374850
Land Exempt Value:	00000374850
Total Exempt Value:	00000374850
Year Built:	0000
Year Built Code:	Not reported
Year Altered1:	0000
Year Altered2:	0000
Historic District Name:	Not reported
Landmark Name:	Not reported
Built Floor Area Ratio-Far:	0000.00
Maximum Allowable Far:	6.00
Borough Code:	1
Borough Tax Block And Lot:	1007320050
Condominium Number:	00000
Census Tract 2:	0111
X Coordinate:	0985123
Y Coordinate:	0214061
Zoning Map:	08D
Sanborn Map:	105S029
Tax Map:	10302
E Designation No:	E-137
Date of RPAD Data:	11/2005

LOT 50,TAXBLOCK 732 (Continued) **S108076009**

Date of DCAS Data:	01/2006
Date of Zoning Data:	11/2005
Date of Major Property Data:	11/2005
Date of Landmark Data:	12/2005
Date of Base Map Data:	01/2006
Date of Mass Appraisal Data:	11/2005
Date of Political and Adm Data:	08/2005
Pluto-Base Map Indicator:	1
Tax Lot(s):	50
E-No:	E-137
Effective Date:	1/19/2005
Satisfaction Date:	Not reported
Ceqr Number:	03DCP031M
Ulurp Number:	040499 ZMM, 040507 MMM, 040508 MMM, 040499A ZMM
Zoning Map No:	8b,8c,8d
Description:	Window Wall Attenuation & Alternate Ventilation
Borough Code:	MN
Community District:	104
Census Tract:	111
Census Block:	2005
School District:	02
City Council District:	03
Fire Company:	L021
Health Area:	15
Police Precinct:	010
Zone District 1:	R8A
Zone District 2:	Not reported
Commercial Overlay1:	C2-5
Commercial Overlay2:	Not reported
Special Purpose District1:	HY
Special Purpose District2:	Not reported
All Components1:	C2-5/R8A/HY
All Components2:	Not reported
Split Boundary Indicator:	N
Building Class:	V9
Land Use Category:	11
Number of Easements:	0
Owner, Type of Code:	X
Owner Name:	THE WEBSTER APTS
Lot Area:	000004937
Total Building Floor Area:	00000000000
Commercial Floor Area:	00000000000
Office Floor Area:	00000000000
Retail Floor Area:	00000000000
Garage Floor Area:	00000000000
Storage Floor Area:	00000000000
Factory Floor Area:	00000000000
Other Floor Area:	00000000000
Floor Area,Total Bld Source Code:	4
Number of Buildings:	00000
Number of Floors:	000.00
Residential Units:	00000
Non and Residential Units:	00000
Lot Frontage:	0050.00
Lot Depth:	0098.75
Building Frontage:	0000.00

LOT 50,TAXBLOCK 732 (Continued) **S108076009**

Building Depth:	0000.00
Proximity Code:	0
Irregular Lot Code:	Y
Lot Type:	5
Basement Type Grade:	5
Land Assessed Value:	00000374850
Total Assessed Value:	00000374850
Land Exempt Value:	00000374850
Total Exempt Value:	00000374850
Year Built:	0000
Year Built Code:	Not reported
Year Altered1:	0000
Year Altered2:	0000
Historic District Name:	Not reported
Landmark Name:	Not reported
Built Floor Area Ratio-Far:	0000.00
Maximum Allowable Far:	6.00
Borough Code:	1
Borough Tax Block And Lot:	1007320050
Condominium Number:	00000
Census Tract 2:	0111
X Coordinate:	0985123
Y Coordinate:	0214061
Zoning Map:	08D
Sanborn Map:	105S029
Tax Map:	10302
E Designation No:	E-137
Date of RPAD Data:	11/2005
Date of DCAS Data:	01/2006
Date of Zoning Data:	11/2005
Date of Major Property Data:	11/2005
Date of Landmark Data:	12/2005
Date of Base Map Data:	01/2006
Date of Mass Appraisal Data:	11/2005
Date of Political and Adm Data:	08/2005
Pluto-Base Map Indicator:	1

H167 **MURRAY HILL PROPERTY MGMT** **RCRA NonGen / NLR** **1001079904**
ENE **440 NINTH AVE** **NY MANIFEST** **NYR000016113**
< 1/8 **NEW YORK, NY 10001**
0.096 mi.
505 ft. **Site 6 of 7 in cluster H**

Relative:
Higher

Actual:
39 ft.

RCRA NonGen / NLR:

Date form received by agency:	01/01/2007
Facility name:	MURRAY HILL PROPERTY MGMT
Facility address:	440 NINTH AVE NEW YORK, NY 100011686
EPA ID:	NYR000016113
Mailing address:	NINTH AVE NEW YORK, NY 10001
Contact:	Not reported
Contact address:	NINTH AVE NEW YORK, NY 10001
Contact country:	US
Contact telephone:	Not reported
Contact email:	Not reported
EPA Region:	02

MURRAY HILL PROPERTY MGMT (Continued) **1001079904**

Classification: Non-Generator
Description: Handler: Non-Generators do not presently generate hazardous waste

Owner/Operator Summary:
Owner/operator name: 9TH AVENUE ASSOC
Owner/operator address: 440 NINTH AVE
NEW YORK, NY 10001
Owner/operator country: US
Owner/operator telephone: (212) 594-7766
Legal status: Private
Owner/Operator Type: Owner
Owner/Op start date: Not reported
Owner/Op end date: Not reported

Owner/operator name: 9TH AVENUE ASSOC
Owner/operator address: 440 NINTH AVE
NEW YORK, NY 10001
Owner/operator country: US
Owner/operator telephone: (212) 594-7766
Legal status: Private
Owner/Operator Type: Operator
Owner/Op start date: Not reported
Owner/Op end date: Not reported

Handler Activities Summary:
U.S. importer of hazardous waste: No
Mixed waste (haz. and radioactive): No
Recycler of hazardous waste: No
Transporter of hazardous waste: No
Treater, storer or disposer of HW: No
Underground injection activity: No
On-site burner exemption: No
Furnace exemption: No
Used oil fuel burner: No
Used oil processor: No
User oil refiner: No
Used oil fuel marketer to burner: No
Used oil Specification marketer: No
Used oil transfer facility: No
Used oil transporter: No

Historical Generators:
Date form received by agency: 01/01/2006
Site name: MURRAY HILL PROPERTY MGMT
Classification: Not a generator, verified

Date form received by agency: 07/08/1999
Site name: MURRAY HILL PROPERTY MGMT
Classification: Not a generator, verified

Date form received by agency: 11/08/1995
Site name: MURRAY HILL PROPERTY MGMT
Classification: Small Quantity Generator

Hazardous Waste Summary:

MURRAY HILL PROPERTY MGMT (Continued) **1001079904**

Waste code: D001
Waste name: IGNITABLE HAZARDOUS WASTES ARE THOSE WASTES WHICH HAVE A FLASHPOINT OF LESS THAN 140 DEGREES FAHRENHEIT AS DETERMINED BY A PENSKY-MARTENS CLOSED CUP FLASH POINT TESTER. ANOTHER METHOD OF DETERMINING THE FLASH POINT OF A WASTE IS TO REVIEW THE MATERIAL SAFETY DATA SHEET, WHICH CAN BE OBTAINED FROM THE MANUFACTURER OR DISTRIBUTOR OF THE MATERIAL. LACQUER THINNER IS AN EXAMPLE OF A COMMONLY USED SOLVENT WHICH WOULD BE CONSIDERED AS IGNITABLE HAZARDOUS WASTE.

Waste code: D002
Waste name: A WASTE WHICH HAS A PH OF LESS THAN 2 OR GREATER THAN 12.5 IS CONSIDERED TO BE A CORROSIVE HAZARDOUS WASTE. SODIUM HYDROXIDE, A CAUSTIC SOLUTION WITH A HIGH PH, IS OFTEN USED BY INDUSTRIES TO CLEAN OR DEGREASE PARTS. HYDROCHLORIC ACID, A SOLUTION WITH A LOW PH, IS USED BY MANY INDUSTRIES TO CLEAN METAL PARTS PRIOR TO PAINTING. WHEN THESE CAUSTIC OR ACID SOLUTIONS BECOME CONTAMINATED AND MUST BE DISPOSED, THE WASTE WOULD BE A CORROSIVE HAZARDOUS WASTE.

Violation Status: No violations found

NY MANIFEST:
EPA ID: NYR000016113
Country: USA

Mailing Info:
Name: MURRAY HILL PROPERTY MGMT
Contact: WILLIAM REITER
Address: 440 NINTH AVENUE
City/State/Zip: NEW YORK, NY 10001
Country: USA
Phone: 212-594-7766

Manifest:

Document ID: NYB7712064
Manifest Status: Completed copy
Trans1 State ID: NYPP5193
Trans2 State ID: Not reported
Generator Ship Date: 11/17/1995
Trans1 Recv Date: 11/17/1995
Trans2 Recv Date: / /
TSD Site Recv Date: 11/17/1995
Part A Recv Date: / /
Part B Recv Date: 12/07/1995
Generator EPA ID: NYR000016113
Trans1 EPA ID: NYD077444263
Trans2 EPA ID: Not reported
TSDF ID: NYD077444263
Waste Code: F003 - UNKNOWN
Quantity: 00090
Units: G - Gallons (liquids only)* (8.3 pounds)
Number of Containers: 002
Container Type: DM - Metal drums, barrels
Handling Method: B Incineration, heat recovery, burning.
Specific Gravity: 100
Waste Code: D002 - NON-LISTED CORROSIVE WASTES
Quantity: 00075
Units: G - Gallons (liquids only)* (8.3 pounds)

MURRAY HILL PROPERTY MGMT (Continued) **1001079904**

Number of Containers:	003
Container Type:	DM - Metal drums, barrels
Handling Method:	B Incineration, heat recovery, burning.
Specific Gravity:	100
Waste Code:	D001 - NON-LISTED IGNITABLE WASTES
Quantity:	00060
Units:	G - Gallons (liquids only)* (8.3 pounds)
Number of Containers:	002
Container Type:	DF - Fiberboard or plastic drums (glass)
Handling Method:	B Incineration, heat recovery, burning.
Specific Gravity:	100
Waste Code:	P106 - SODIUM CYANIDE
Quantity:	00218
Units:	P - Pounds
Number of Containers:	001
Container Type:	DM - Metal drums, barrels
Handling Method:	B Incineration, heat recovery, burning.
Specific Gravity:	100
Year:	1995

Document ID:	NYB7711848
Manifest Status:	Completed copy
Trans1 State ID:	NYPP5193
Trans2 State ID:	Not reported
Generator Ship Date:	11/10/1995
Trans1 Recv Date:	11/10/1995
Trans2 Recv Date:	/ /
TSD Site Recv Date:	11/10/1995
Part A Recv Date:	12/05/1995
Part B Recv Date:	11/30/1995
Generator EPA ID:	NYR000016113
Trans1 EPA ID:	NYD077444263
Trans2 EPA ID:	Not reported
TSDF ID:	NYD077444263
Waste Code:	D001 - NON-LISTED IGNITABLE WASTES
Quantity:	00110
Units:	G - Gallons (liquids only)* (8.3 pounds)
Number of Containers:	002
Container Type:	DM - Metal drums, barrels
Handling Method:	B Incineration, heat recovery, burning.
Specific Gravity:	100
Waste Code:	F001 - UNKNOWN
Quantity:	00055
Units:	G - Gallons (liquids only)* (8.3 pounds)
Number of Containers:	001
Container Type:	DM - Metal drums, barrels
Handling Method:	B Incineration, heat recovery, burning.
Specific Gravity:	100
Waste Code:	D001 - NON-LISTED IGNITABLE WASTES
Quantity:	00055
Units:	G - Gallons (liquids only)* (8.3 pounds)
Number of Containers:	001
Container Type:	DM - Metal drums, barrels
Handling Method:	B Incineration, heat recovery, burning.
Specific Gravity:	100
Waste Code:	D002 - NON-LISTED CORROSIVE WASTES

MURRAY HILL PROPERTY MGMT (Continued) **1001079904**

Quantity:	00110
Units:	G - Gallons (liquids only)* (8.3 pounds)
Number of Containers:	002
Container Type:	DM - Metal drums, barrels
Handling Method:	B Incineration, heat recovery, burning.
Specific Gravity:	100
Year:	1995

H168 **OFFICE BLG** **NY Spills** **S109943729**
ENE **440 9TH AVE (AKA 370 W 35THST)** **N/A**
< 1/8 **MANHATTAN, NY**
0.096 mi.
505 ft. **Site 7 of 7 in cluster H**

Relative:
Higher

Actual:
39 ft.

SPILLS:

Facility ID:	0907563
Facility Type:	ER
DER Facility ID:	369116
Site ID:	420092
DEC Region:	2
Spill Date:	10/5/2009
Spill Number/Closed Date:	0907563 / 12/16/2009
Spill Cause:	Equipment Failure
Spill Class:	Not reported
SWIS:	3101
Investigator:	HRAHMED
Referred To:	Not reported
Reported to Dept:	10/5/2009
CID:	Not reported
Water Affected:	Not reported
Spill Source:	Commercial/Industrial
Spill Notifier:	Affected Persons
Cleanup Ceased:	Not reported
Cleanup Meets Std:	False
Last Inspection:	Not reported
Recommended Penalty:	False
UST Trust:	False
Remediation Phase:	0
Date Entered In Computer:	10/5/2009
Spill Record Last Update:	12/16/2009
Spiller Name:	MARK SALLAMACK
Spiller Company:	OFFICE BLG
Spiller Address:	440 9TH AVE (AKA 370 W 35THST)
Spiller City,St,Zip:	MANHATTAN, NY
Spiller Company:	999
Contact Name:	MARK SALLAMACK
Contact Phone:	(917) 559-5519
DEC Memo:	12/16/09-HRAHMED-Received closure from Petroleum Tank Cleaners (PTC). PTC disconnected the leaking fill line sealed it at the street. PTC claened the spill on concrete and power washed the floor. Spoke to Mark Salamack of PTC. As per him, the leak was inside the coal chute. They claened the contaminated material from the chute. Closure report with disposal manifest uploaded to eDocs. This case is closed.
Remarks:	approx 20 gallons onto condrete floor; no drains affected; owner will contract for clean up

Material:

Site ID:	420092

OFFICE BLG (Continued) **S109943729**

Operable Unit ID:	1176082
Operable Unit:	01
Material ID:	2168741
Material Code:	0003A
Material Name:	#6 Fuel Oil
Case No.:	Not reported
Material FA:	Petroleum
Quantity:	20
Units:	Gallons
Recovered:	Not reported
Resource Affected:	Not reported
Oxygenate:	False

Tank Test:

L169 **OTIS ELEVATOR** **RCRA-SQG** **1006810527**
NW **515 W 33RD ST** **FINDS** **NYR000113332**
< 1/8 **NEW YORK, NY 10001** **NY MANIFEST**
0.098 mi. **NJ MANIFEST**
518 ft. **Site 3 of 6 in cluster L**

Relative:
Higher

Actual:
30 ft.

RCRA-SQG:

Date form received by agency:	01/01/2007
Facility name:	OTIS ELEVATOR
Facility address:	515 W 33RD ST NEW YORK, NY 10001
EPA ID:	NYR000113332
Mailing address:	W 33RD ST NEW YORK, NY 10001
Contact:	DOMENICK DEMONTE
Contact address:	W 33RD ST NEW YORK, NY 10001
Contact country:	US
Contact telephone:	(917) 339-9605
Contact email:	Not reported
EPA Region:	02
Classification:	Small Small Quantity Generator
Description:	Handler: generates more than 100 and less than 1000 kg of hazardous waste during any calendar month and accumulates less than 6000 kg of hazardous waste at any time; or generates 100 kg or less of hazardous waste during any calendar month, and accumulates more than 1000 kg of hazardous waste at any time

Owner/Operator Summary:

Owner/operator name:	UNITED TECHNOLOGY CORP
Owner/operator address:	W 33RD ST NEW YORK, NY 10001
Owner/operator country:	US
Owner/operator telephone:	(917) 339-9605
Legal status:	Private
Owner/Operator Type:	Owner
Owner/Op start date:	02/11/2003
Owner/Op end date:	Not reported
Owner/operator name:	OTIS ELEVATOR
Owner/operator address:	W 33RD ST

OTIS ELEVATOR (Continued) **1006810527**

NEW YORK, NY 10001
Owner/operator country: US
Owner/operator telephone: (917) 339-9605
Legal status: Private
Owner/Operator Type: Operator
Owner/Op start date: 02/11/2003
Owner/Op end date: Not reported

Handler Activities Summary:
U.S. importer of hazardous waste: No
Mixed waste (haz. and radioactive): No
Recycler of hazardous waste: No
Transporter of hazardous waste: No
Treater, storer or disposer of HW: No
Underground injection activity: No
On-site burner exemption: No
Furnace exemption: No
Used oil fuel burner: No
Used oil processor: No
User oil refiner: No
Used oil fuel marketer to burner: No
Used oil Specification marketer: No
Used oil transfer facility: No
Used oil transporter: No

Historical Generators:
Date form received by agency: 01/01/2006
Site name: OTIS ELEVATOR
Classification: Conditionally Exempt Small Quantity Generator

Date form received by agency: 02/11/2003
Site name: OTIS ELEVATOR
Classification: Small Quantity Generator

Hazardous Waste Summary:
Waste code: D001
Waste name: IGNITABLE HAZARDOUS WASTES ARE THOSE WASTES WHICH HAVE A FLASHPOINT OF LESS THAN 140 DEGREES FAHRENHEIT AS DETERMINED BY A PENSKY-MARTENS CLOSED CUP FLASH POINT TESTER. ANOTHER METHOD OF DETERMINING THE FLASH POINT OF A WASTE IS TO REVIEW THE MATERIAL SAFETY DATA SHEET, WHICH CAN BE OBTAINED FROM THE MANUFACTURER OR DISTRIBUTOR OF THE MATERIAL. LACQUER THINNER IS AN EXAMPLE OF A COMMONLY USED SOLVENT WHICH WOULD BE CONSIDERED AS IGNITABLE HAZARDOUS WASTE.

Waste code: D006
Waste name: CADMIUM

Waste code: D035
Waste name: METHYL ETHYL KETONE

Waste code: D039
Waste name: TETRACHLOROETHYLENE

Waste code: F002
Waste name: THE FOLLOWING SPENT HALOGENATED SOLVENTS: TETRACHLOROETHYLENE, METHYLENE CHLORIDE, TRICHLOROETHYLENE, 1,1,1-TRICHLOROETHANE,

OTIS ELEVATOR (Continued) **1006810527**

CHLOROBENZENE, 1,1,2-TRICHLORO-1,2,2-TRIFLUOROETHANE, ORTHO-DICHLOROBENZENE, TRICHLOROFLUOROMETHANE, AND 1,1,2-TRICHLOROETHANE; ALL SPENT SOLVENT MIXTURES/BLENDS CONTAINING, BEFORE USE, A TOTAL OF TEN PERCENT OR MORE (BY VOLUME) OF ONE OR MORE OF THE ABOVE HALOGENATED SOLVENTS OR THOSE LISTED IN F001, F004, OR F005, AND STILL BOTTOMS FROM THE RECOVERY OF THESE SPENT SOLVENTS AND SPENT SOLVENT MIXTURES.

Violation Status: No violations found

FINDS:

Registry ID: 110014366765

Environmental Interest/Information System
RCRAInfo is a national information system that supports the Resource Conservation and Recovery Act (RCRA) program through the tracking of events and activities related to facilities that generate, transport, and treat, store, or dispose of hazardous waste. RCRAInfo allows RCRA program staff to track the notification, permit, compliance, and corrective action activities required under RCRA.

NY MANIFEST:
EPA ID: NYR000113332
Country: USA

Mailing Info:
Name: OTIS ELEVATOR
Contact: V MAZZEI
Address: 515 W 33 STREET
City/State/Zip: NEW YORK, NY 10001
Country: USA
Phone: 917-339-9605

Manifest:

Document ID: Not reported
Manifest Status: Not reported
Trans1 State ID: TXR000050930
Trans2 State ID: NJD071629976
Generator Ship Date: 06/03/2009
Trans1 Recv Date: 06/03/2009
Trans2 Recv Date: 06/10/2009
TSD Site Recv Date: 06/10/2009
Part A Recv Date: Not reported
Part B Recv Date: Not reported
Generator EPA ID: NYR000113332
Trans1 EPA ID: Not reported
Trans2 EPA ID: Not reported
TSDF ID: NJD002182897
Waste Code: Not reported
Quantity: 300.0
Units: P - Pounds
Number of Containers: 1.0
Container Type: DM - Metal drums, barrels
Handling Method: B Incineration, heat recovery, burning.

OTIS ELEVATOR (Continued) **1006810527**

Specific Gravity:	1.0
Year:	2009
Manifest Tracking Num:	001566049SKS
Import Ind:	N
Export Ind:	N
Discr Quantity Ind:	N
Discr Type Ind:	N
Discr Residue Ind:	N
Discr Partial Reject Ind:	N
Discr Full Reject Ind:	N
Manifest Ref Num:	Not reported
Alt Fac RCRA Id:	Not reported
Alt Fac Sign Date:	Not reported
Mgmt Method Type Code:	H061

Document ID:	Not reported
Manifest Status:	Not reported
Trans1 State ID:	NYR000003582
Trans2 State ID:	Not reported
Generator Ship Date:	08/05/2011
Trans1 Recv Date:	08/05/2011
Trans2 Recv Date:	Not reported
TSD Site Recv Date:	08/05/2011
Part A Recv Date:	Not reported
Part B Recv Date:	Not reported
Generator EPA ID:	NYR000113332
Trans1 EPA ID:	Not reported
Trans2 EPA ID:	Not reported
TSDF ID:	NYD082785429
Waste Code:	Not reported
Quantity:	50.0
Units:	G - Gallons (liquids only)* (8.3 pounds)
Number of Containers:	1.0
Container Type:	DM - Metal drums, barrels
Handling Method:	B Incineration, heat recovery, burning.
Specific Gravity:	1.0
Year:	2011
Manifest Tracking Num:	004145788FLE
Import Ind:	N
Export Ind:	N
Discr Quantity Ind:	N
Discr Type Ind:	N
Discr Residue Ind:	N
Discr Partial Reject Ind:	N
Discr Full Reject Ind:	N
Manifest Ref Num:	Not reported
Alt Fac RCRA Id:	Not reported
Alt Fac Sign Date:	Not reported
Mgmt Method Type Code:	H141

Document ID:	Not reported
Manifest Status:	Not reported
Trans1 State ID:	NYR000003582
Trans2 State ID:	Not reported
Generator Ship Date:	08/05/2011

OTIS ELEVATOR (Continued) **1006810527**

Trans1 Recv Date:	08/05/2011
Trans2 Recv Date:	Not reported
TSD Site Recv Date:	08/05/2011
Part A Recv Date:	Not reported
Part B Recv Date:	Not reported
Generator EPA ID:	NYR000113332
Trans1 EPA ID:	Not reported
Trans2 EPA ID:	Not reported
TSDF ID:	NYD082785429
Waste Code:	Not reported
Quantity:	60.0
Units:	G - Gallons (liquids only)* (8.3 pounds)
Number of Containers:	2.0
Container Type:	DM - Metal drums, barrels
Handling Method:	B Incineration, heat recovery, burning.
Specific Gravity:	1.0
Year:	2011
Manifest Tracking Num:	004145788FLE
Import Ind:	N
Export Ind:	N
Discr Quantity Ind:	N
Discr Type Ind:	N
Discr Residue Ind:	N
Discr Partial Reject Ind:	N
Discr Full Reject Ind:	N
Manifest Ref Num:	Not reported
Alt Fac RCRA Id:	Not reported
Alt Fac Sign Date:	Not reported
Mgmt Method Type Code:	H141

Document ID:	Not reported
Manifest Status:	Not reported
Trans1 State ID:	TXR000050930
Trans2 State ID:	NJD071629976
Generator Ship Date:	12/12/2008
Trans1 Recv Date:	12/12/2008
Trans2 Recv Date:	12/17/2008
TSD Site Recv Date:	12/18/2008
Part A Recv Date:	Not reported
Part B Recv Date:	Not reported
Generator EPA ID:	NYR000113332
Trans1 EPA ID:	Not reported
Trans2 EPA ID:	Not reported
TSDF ID:	KYD053348108
Waste Code:	Not reported
Quantity:	900.0
Units:	P - Pounds
Number of Containers:	2.0
Container Type:	DM - Metal drums, barrels
Handling Method:	B Incineration, heat recovery, burning.
Specific Gravity:	1.0
Year:	2008
Manifest Tracking Num:	001565547SKS
Import Ind:	N
Export Ind:	N
Discr Quantity Ind:	N

OTIS ELEVATOR (Continued) **1006810527**

Discr Type Ind:	N
Discr Residue Ind:	N
Discr Partial Reject Ind:	N
Discr Full Reject Ind:	N
Manifest Ref Num:	Not reported
Alt Fac RCRA Id:	Not reported
Alt Fac Sign Date:	Not reported
Mgmt Method Type Code:	H061

Document ID:	Not reported
Manifest Status:	Not reported
Trans1 State ID:	TXR000050930
Trans2 State ID:	NJD071629976
Generator Ship Date:	12/19/2008
Trans1 Recv Date:	12/19/2008
Trans2 Recv Date:	12/23/2008
TSD Site Recv Date:	12/28/2008
Part A Recv Date:	Not reported
Part B Recv Date:	Not reported
Generator EPA ID:	NYR000113332
Trans1 EPA ID:	Not reported
Trans2 EPA ID:	Not reported
TSDF ID:	KYD053348108
Waste Code:	Not reported
Quantity:	450.0
Units:	P - Pounds
Number of Containers:	1.0
Container Type:	DM - Metal drums, barrels
Handling Method:	B Incineration, heat recovery, burning.
Specific Gravity:	1.0
Year:	2008
Manifest Tracking Num:	001565698SKS
Import Ind:	N
Export Ind:	N
Discr Quantity Ind:	N
Discr Type Ind:	N
Discr Residue Ind:	N
Discr Partial Reject Ind:	N
Discr Full Reject Ind:	N
Manifest Ref Num:	Not reported
Alt Fac RCRA Id:	Not reported
Alt Fac Sign Date:	Not reported
Mgmt Method Type Code:	H141

Document ID:	Not reported
Manifest Status:	Not reported
Trans1 State ID:	TXR000050930
Trans2 State ID:	NJD071629976
Generator Ship Date:	12/12/2008
Trans1 Recv Date:	12/12/2008
Trans2 Recv Date:	12/17/2008
TSD Site Recv Date:	12/18/2008
Part A Recv Date:	Not reported
Part B Recv Date:	Not reported
Generator EPA ID:	NYR000113332

OTIS ELEVATOR (Continued) **1006810527**

Trans1 EPA ID:	Not reported
Trans2 EPA ID:	Not reported
TSDF ID:	KYD053348108
Waste Code:	Not reported
Quantity:	450.0
Units:	P - Pounds
Number of Containers:	1.0
Container Type:	DM - Metal drums, barrels
Handling Method:	B Incineration, heat recovery, burning.
Specific Gravity:	1.0
Year:	2008
Manifest Tracking Num:	001565547SKS
Import Ind:	N
Export Ind:	N
Discr Quantity Ind:	N
Discr Type Ind:	N
Discr Residue Ind:	N
Discr Partial Reject Ind:	N
Discr Full Reject Ind:	N
Manifest Ref Num:	Not reported
Alt Fac RCRA Id:	Not reported
Alt Fac Sign Date:	Not reported
Mgmt Method Type Code:	H061

Document ID:	Not reported
Manifest Status:	Not reported
Trans1 State ID:	TXR000050930
Trans2 State ID:	NJD071629976
Generator Ship Date:	01/10/2008
Trans1 Recv Date:	01/10/2008
Trans2 Recv Date:	01/25/2008
TSD Site Recv Date:	01/25/2008
Part A Recv Date:	Not reported
Part B Recv Date:	Not reported
Generator EPA ID:	NYR000113332
Trans1 EPA ID:	Not reported
Trans2 EPA ID:	Not reported
TSDF ID:	NJD002182897
Waste Code:	Not reported
Quantity:	200.0
Units:	P - Pounds
Number of Containers:	1.0
Container Type:	DM - Metal drums, barrels
Handling Method:	B Incineration, heat recovery, burning.
Specific Gravity:	1.0
Year:	2008
Manifest Tracking Num:	000106331SKS
Import Ind:	N
Export Ind:	N
Discr Quantity Ind:	N
Discr Type Ind:	N
Discr Residue Ind:	N
Discr Partial Reject Ind:	N
Discr Full Reject Ind:	N
Manifest Ref Num:	Not reported
Alt Fac RCRA Id:	Not reported

OTIS ELEVATOR (Continued) **1006810527**

Alt Fac Sign Date:	Not reported
Mgmt Method Type Code:	H061

Document ID:	Not reported
Manifest Status:	Not reported
Trans1 State ID:	TXR000050930
Trans2 State ID:	NJD071629976
Generator Ship Date:	01/10/2008
Trans1 Recv Date:	01/10/2008
Trans2 Recv Date:	01/25/2008
TSD Site Recv Date:	01/25/2008
Part A Recv Date:	Not reported
Part B Recv Date:	Not reported
Generator EPA ID:	NYR000113332
Trans1 EPA ID:	Not reported
Trans2 EPA ID:	Not reported
TSDF ID:	NJD002182897
Waste Code:	Not reported
Quantity:	700.0
Units:	P - Pounds
Number of Containers:	2.0
Container Type:	DM - Metal drums, barrels
Handling Method:	B Incineration, heat recovery, burning.
Specific Gravity:	1.0
Year:	2008
Manifest Tracking Num:	000106331SKS
Import Ind:	N
Export Ind:	N
Discr Quantity Ind:	N
Discr Type Ind:	N
Discr Residue Ind:	N
Discr Partial Reject Ind:	N
Discr Full Reject Ind:	N
Manifest Ref Num:	Not reported
Alt Fac RCRA Id:	Not reported
Alt Fac Sign Date:	Not reported
Mgmt Method Type Code:	H141

Document ID:	Not reported
Manifest Status:	Not reported
Trans1 State ID:	TXR000050930
Trans2 State ID:	NJD071629976
Generator Ship Date:	12/19/2008
Trans1 Recv Date:	12/19/2008
Trans2 Recv Date:	12/23/2008
TSD Site Recv Date:	12/28/2008
Part A Recv Date:	Not reported
Part B Recv Date:	Not reported
Generator EPA ID:	NYR000113332
Trans1 EPA ID:	Not reported
Trans2 EPA ID:	Not reported
TSDF ID:	KYD053348108
Waste Code:	Not reported
Quantity:	200.0
Units:	P - Pounds

OTIS ELEVATOR (Continued) **1006810527**

Number of Containers:	1.0
Container Type:	DM - Metal drums, barrels
Handling Method:	B Incineration, heat recovery, burning.
Specific Gravity:	1.0
Year:	2008
Manifest Tracking Num:	001565698SKS
Import Ind:	N
Export Ind:	N
Discr Quantity Ind:	N
Discr Type Ind:	N
Discr Residue Ind:	N
Discr Partial Reject Ind:	N
Discr Full Reject Ind:	N
Manifest Ref Num:	Not reported
Alt Fac RCRA Id:	Not reported
Alt Fac Sign Date:	Not reported
Mgmt Method Type Code:	H061

Document ID:	NYC6963041
Manifest Status:	Not reported
Trans1 State ID:	NJ53817JL
Trans2 State ID:	Not reported
Generator Ship Date:	02/13/2004
Trans1 Recv Date:	02/13/2004
Trans2 Recv Date:	02/17/2004
TSD Site Recv Date:	02/23/2004
Part A Recv Date:	Not reported
Part B Recv Date:	Not reported
Generator EPA ID:	NYR000113332
Trans1 EPA ID:	TXR000050930
Trans2 EPA ID:	Not reported
TSDF ID:	KYD053348
Waste Code:	F002 - HALO SOLV + STILL BOTTOMS FM REC OF SOLV
Quantity:	00362
Units:	P - Pounds
Number of Containers:	001
Container Type:	DM - Metal drums, barrels
Handling Method:	B Incineration, heat recovery, burning.
Specific Gravity:	01.00
Waste Code:	D001 - NON-LISTED IGNITABLE WASTES
Quantity:	00100
Units:	P - Pounds
Number of Containers:	001
Container Type:	DM - Metal drums, barrels
Handling Method:	B Incineration, heat recovery, burning.
Specific Gravity:	01.00
Year:	2004

Document ID:	ILA9437127
Manifest Status:	Not reported
Trans1 State ID:	UPW151288
Trans2 State ID:	Not reported
Generator Ship Date:	02/13/2004
Trans1 Recv Date:	02/13/2004
Trans2 Recv Date:	Not reported

OTIS ELEVATOR (Continued) **1006810527**

TSD Site Recv Date:	02/26/2004
Part A Recv Date:	Not reported
Part B Recv Date:	Not reported
Generator EPA ID:	NYR000113332
Trans1 EPA ID:	TXR000050930
Trans2 EPA ID:	Not reported
TSDF ID:	ILD980613
Waste Code:	D001 - NON-LISTED IGNITABLE WASTES
Quantity:	00080
Units:	P - Pounds
Number of Containers:	001
Container Type:	DM - Metal drums, barrels
Handling Method:	T Chemical, physical, or biological treatment.
Specific Gravity:	01.00
Year:	2004

Document ID:	NYC7211496
Manifest Status:	Not reported
Trans1 State ID:	NY55117
Trans2 State ID:	NJ44V4W
Generator Ship Date:	05/07/2004
Trans1 Recv Date:	05/07/2004
Trans2 Recv Date:	05/11/2004
TSD Site Recv Date:	05/18/2004
Part A Recv Date:	Not reported
Part B Recv Date:	Not reported
Generator EPA ID:	NYR000113332
Trans1 EPA ID:	TXR000050930
Trans2 EPA ID:	Not reported
TSDF ID:	KYD053348
Waste Code:	D001 - NON-LISTED IGNITABLE WASTES
Quantity:	00900
Units:	P - Pounds
Number of Containers:	002
Container Type:	DM - Metal drums, barrels
Handling Method:	B Incineration, heat recovery, burning.
Specific Gravity:	01.00
Year:	2004

Document ID:	ILA9094763
Manifest Status:	Not reported
Trans1 State ID:	UPW151288
Trans2 State ID:	Not reported
Generator Ship Date:	02/12/2003
Trans1 Recv Date:	02/12/2003
Trans2 Recv Date:	Not reported
TSD Site Recv Date:	02/25/2003
Part A Recv Date:	Not reported
Part B Recv Date:	Not reported
Generator EPA ID:	NYR000113332
Trans1 EPA ID:	TXR000050930
Trans2 EPA ID:	Not reported
TSDF ID:	ILD980613913
Waste Code:	D001 - NON-LISTED IGNITABLE WASTES
Quantity:	00250

OTIS ELEVATOR (Continued) **1006810527**

Units:	P - Pounds
Number of Containers:	001
Container Type:	DM - Metal drums, barrels
Handling Method:	B Incineration, heat recovery, burning.
Specific Gravity:	01.00
Year:	2003

Document ID:	NYC6966641
Manifest Status:	Not reported
Trans1 State ID:	NY55817JL
Trans2 State ID:	T24L8DNJ
Generator Ship Date:	07/31/2003
Trans1 Recv Date:	07/31/2003
Trans2 Recv Date:	08/05/2003
TSD Site Recv Date:	08/06/2003
Part A Recv Date:	Not reported
Part B Recv Date:	Not reported
Generator EPA ID:	NYR000113332
Trans1 EPA ID:	TXR000050930
Trans2 EPA ID:	NJD071629976
TSDF ID:	KYD053348108
Waste Code:	D001 - NON-LISTED IGNITABLE WASTES
Quantity:	00220
Units:	P - Pounds
Number of Containers:	001
Container Type:	DM - Metal drums, barrels
Handling Method:	B Incineration, heat recovery, burning.
Specific Gravity:	01.00
Year:	2003

Document ID:	NYC6936434
Manifest Status:	Not reported
Trans1 State ID:	NY55817JC
Trans2 State ID:	T29L8DNJ
Generator Ship Date:	06/06/2003
Trans1 Recv Date:	06/06/2003
Trans2 Recv Date:	06/10/2003
TSD Site Recv Date:	06/13/2003
Part A Recv Date:	Not reported
Part B Recv Date:	Not reported
Generator EPA ID:	NYR000113332
Trans1 EPA ID:	TXR000050930
Trans2 EPA ID:	NJD071629976
TSDF ID:	KYD053348108
Waste Code:	F002 - HALO SOLV + STILL BOTTOMS FM REC OF SOLV
Quantity:	00460
Units:	P - Pounds
Number of Containers:	001
Container Type:	DM - Metal drums, barrels
Handling Method:	B Incineration, heat recovery, burning.
Specific Gravity:	01.00
Year:	2003

Document ID:	NYC7230756

OTIS ELEVATOR (Continued) **1006810527**

Manifest Status:	Not reported
Trans1 State ID:	TXR000050930
Trans2 State ID:	NJD986607380
Generator Ship Date:	01/10/2006
Trans1 Recv Date:	01/10/2006
Trans2 Recv Date:	01/18/2006
TSD Site Recv Date:	01/19/2006
Part A Recv Date:	Not reported
Part B Recv Date:	Not reported
Generator EPA ID:	NYR000113332
Trans1 EPA ID:	NY558172
Trans2 EPA ID:	50059
TSDF ID:	KYD053348108
Waste Code:	D001 - NON-LISTED IGNITABLE WASTES
Quantity:	00280
Units:	P - Pounds
Number of Containers:	001
Container Type:	DM - Metal drums, barrels
Handling Method:	B Incineration, heat recovery, burning.
Specific Gravity:	01.00
Year:	2006

Document ID:	NYC7486288
Manifest Status:	Not reported
Trans1 State ID:	TXR000050930
Trans2 State ID:	NJD071629976
Generator Ship Date:	09/16/2005
Trans1 Recv Date:	09/16/2005
Trans2 Recv Date:	09/28/2005
TSD Site Recv Date:	10/02/2005
Part A Recv Date:	Not reported
Part B Recv Date:	Not reported
Generator EPA ID:	NYR000113332
Trans1 EPA ID:	NY55817JL
Trans2 EPA ID:	TAP31P
TSDF ID:	KYD053348108
Waste Code:	F002 - HALO SOLV + STILL BOTTOMS FM REC OF SOLV
Quantity:	00300
Units:	P - Pounds
Number of Containers:	001
Container Type:	DM - Metal drums, barrels
Handling Method:	B Incineration, heat recovery, burning.
Specific Gravity:	01.00
Year:	2005

Document ID:	NYC7675020
Manifest Status:	Not reported
Trans1 State ID:	TXR000050930
Trans2 State ID:	NJD071629976
Generator Ship Date:	07/15/2005
Trans1 Recv Date:	07/15/2005
Trans2 Recv Date:	07/22/2005
TSD Site Recv Date:	07/25/2005
Part A Recv Date:	Not reported
Part B Recv Date:	Not reported

OTIS ELEVATOR (Continued) **1006810527**

Generator EPA ID:	NYR000113332
Trans1 EPA ID:	NY94889JE
Trans2 EPA ID:	T467GL
TSDF ID:	KYD053348108
Waste Code:	F002 - HALO SOLV + STILL BOTTOMS FM REC OF SOLV
Quantity:	00250
Units:	P - Pounds
Number of Containers:	001
Container Type:	DM - Metal drums, barrels
Handling Method:	B Incineration, heat recovery, burning.
Specific Gravity:	01.00
Year:	2005

Document ID:	NYC7678877
Manifest Status:	Not reported
Trans1 State ID:	TXR000050930
Trans2 State ID:	NJD071629976
Generator Ship Date:	07/07/2005
Trans1 Recv Date:	07/07/2005
Trans2 Recv Date:	07/11/2005
TSD Site Recv Date:	07/15/2005
Part A Recv Date:	Not reported
Part B Recv Date:	Not reported
Generator EPA ID:	NYR000113332
Trans1 EPA ID:	NY94889JE
Trans2 EPA ID:	T770BD
TSDF ID:	KYD053348108
Waste Code:	D001 - NON-LISTED IGNITABLE WASTES
Quantity:	00300
Units:	P - Pounds
Number of Containers:	001
Container Type:	DM - Metal drums, barrels
Handling Method:	B Incineration, heat recovery, burning.
Specific Gravity:	01.00
Waste Code:	D005 - BARIUM 100.0 MG/L TCLP
Quantity:	00750
Units:	P - Pounds
Number of Containers:	003
Container Type:	DM - Metal drums, barrels
Handling Method:	Not reported
Specific Gravity:	01.00
Waste Code:	Not reported
Quantity:	Not reported
Units:	Not reported
Number of Containers:	Not reported
Container Type:	Not reported
Handling Method:	B Incineration, heat recovery, burning.
Specific Gravity:	Not reported
Year:	2005

NJ MANIFEST:

EPA Id:	NYR000113332
Mail Address:	W 33RD ST
Mail City/State/Zip:	NEW YORK, NY 10001
Facility Phone:	Not reported
Emergency Phone:	Not reported

OTIS ELEVATOR (Continued) **1006810527**

Contact:	DOMENICK DEMONTE
Comments:	Not reported
SIC Code:	Not reported
County:	NY061
Municipal:	Not reported
Previous EPA Id:	Not reported
Gen Flag:	Not reported
Trans Flag:	Not reported
TSDF Flag:	Not reported
Name Change:	Not reported
Date Change:	Not reported

Manifest:

Manifest Number:	001566049SKS
EPA ID:	NYR000113332
Date Shipped:	06/03/2009
TSDF EPA ID:	NJD002182897
Transporter EPA ID:	TXR000050930
Transporter 2 EPA ID:	NJD071629976
Transporter 3 EPA ID:	Not reported
Transporter 4 EPA ID:	Not reported
Transporter 5 EPA ID:	Not reported
Transporter 6 EPA ID:	Not reported
Transporter 7 EPA ID:	Not reported
Transporter 8 EPA ID:	Not reported
Transporter 10 EPA ID:	Not reported
Date Trans1 Transported Waste:	06/03/2009
Date Trans2 Transported Waste:	06/10/2009
Date Trans3 Transported Waste:	Not reported
Date Trans4 Transported Waste:	Not reported
Date Trans5 Transported Waste:	Not reported
Date Trans6 Transported Waste:	Not reported
Date Trans7 Transported Waste:	Not reported
Date Trans8 Transported Waste:	Not reported
Date Trans9 Transported Waste:	Not reported
Date Trans10 Transported Waste:	Not reported
Date TSDF Received Waste:	06/10/2009
TSDF EPA Facility Name:	Not reported
QTY Units:	Not reported
Transporter SEQ ID:	Not reported
Transporter-1 Date:	Not reported
Waste SEQ ID:	Not reported
Waste Type Code 2:	Not reported
Waste Type Code 3:	Not reported
Waste Type Code 4:	Not reported
Waste Type Code 5:	Not reported
Waste Type Code 6:	Not reported
Date Accepted:	Not reported
Manifest Discrepancy Type:	Not reported
Data Entry Number:	Not reported
Was Load Rejected:	NEW YORK, NY 10001
Reason Load Was Rejected:	Not reported

Waste:

Manifest Year:	2009 New Jersey Manifest Data
Waste Code:	F003
Hand Code:	H061
Quantity:	300 P

OTIS ELEVATOR (Continued) **1006810527**

Manifest Number:	000106331SKS
EPA ID:	NYR000113332
Date Shipped:	01/10/2008
TSDF EPA ID:	NJD002182897
Transporter EPA ID:	TXR000050930
Transporter 2 EPA ID:	NJD071629976
Transporter 3 EPA ID:	Not reported
Transporter 4 EPA ID:	Not reported
Transporter 5 EPA ID:	Not reported
Transporter 6 EPA ID:	Not reported
Transporter 7 EPA ID:	Not reported
Transporter 8 EPA ID:	Not reported
Transporter 10 EPA ID:	Not reported
Date Trans1 Transported Waste:	01/10/2008
Date Trans2 Transported Waste:	01/25/2008
Date Trans3 Transported Waste:	Not reported
Date Trans4 Transported Waste:	Not reported
Date Trans5 Transported Waste:	Not reported
Date Trans6 Transported Waste:	Not reported
Date Trans7 Transported Waste:	Not reported
Date Trans8 Transported Waste:	Not reported
Date Trans9 Transported Waste:	Not reported
Date Trans10 Transported Waste:	Not reported
Date TSDF Received Waste:	01/25/2008
TSDF EPA Facility Name:	Not reported
QTY Units:	Not reported
Transporter SEQ ID:	Not reported
Transporter-1 Date:	Not reported
Waste SEQ ID:	Not reported
Waste Type Code 2:	Not reported
Waste Type Code 3:	Not reported
Waste Type Code 4:	Not reported
Waste Type Code 5:	Not reported
Waste Type Code 6:	Not reported
Date Accepted:	Not reported
Manifest Discrepancy Type:	Not reported
Data Entry Number:	Not reported
Was Load Rejected:	NEW YORK, NY 10001
Reason Load Was Rejected:	Not reported

Waste:

Manifest Year:	2008 New Jersey Manifest Data
Waste Code:	F003
Hand Code:	H141
Quantity:	700 P

Manifest Year:	2008 New Jersey Manifest Data
Waste Code:	D001
Hand Code:	H061
Quantity:	200 P

I170 South < 1/8 0.098 mi. 519 ft. | **9TH AVENUE BETWEEN WEST 29 AND WEST 3OTH MANHATTAN, NY** | **NY Spills** | **S106018716 N/A**

Site 8 of 10 in cluster I

Relative: Higher

Actual: 31 ft.

SPILLS:

Facility ID:	0307062
Facility Type:	ER
DER Facility ID:	245285
Site ID:	303603
DEC Region:	2
Spill Date:	10/4/2003
Spill Number/Closed Date:	0307062 / 10/6/2003
Spill Cause:	Traffic Accident
Spill Class:	Known release with minimal potential for fire or hazard. DEC Response. Willing Responsible Party. Corrective action taken.
SWIS:	3101
Investigator:	CESAWYER
Referred To:	Not reported
Reported to Dept:	10/4/2003
CID:	204
Water Affected:	Not reported
Spill Source:	Commercial Vehicle
Spill Notifier:	Fire Department
Cleanup Ceased:	Not reported
Cleanup Meets Std:	False
Last Inspection:	Not reported
Recommended Penalty:	False
UST Trust:	False
Remediation Phase:	0
Date Entered In Computer:	10/4/2003
Spill Record Last Update:	10/6/2003
Spiller Name:	Not reported
Spiller Company:	UNKNOWN
Spiller Address:	Not reported
Spiller City,St,Zip:	NY
Spiller Company:	999
Contact Name:	ANTHONY CARBONE
Contact Phone:	(347) 539-0559
DEC Memo:	Prior to Sept, 2004 data translation this spill Lead_DEC Field was "SAWYER"10/4/03 Sawyer Firefighter Carbone called me back to give me the status of the spill. A small amount escaped(20 gallons) but was contained and cleaned up. The contaminated fuel and the clean portion of the saddle tank was taken away by the responsible party. Closed.
Remarks:	TRAFFIC ACCIDENT - SADDLE TANK LEAK

Material:

Site ID:	303603
Operable Unit ID:	875826
Operable Unit:	01
Material ID:	500645
Material Code:	0008
Material Name:	Diesel
Case No.:	Not reported
Material FA:	Petroleum
Quantity:	20
Units:	Gallons
Recovered:	No
Resource Affected:	Not reported

9TH AVENUE BETWEEN (Continued) **S106018716**

Oxygenate: False

Tank Test:

I171 **POSTAL FACILITY** **NY Spills** **S104881441**
South **349 9TH AVE** **N/A**
< 1/8 **MANHATTAN, NY**
0.098 mi.
519 ft. **Site 9 of 10 in cluster I**

Relative:
Higher

Actual:
32 ft.

SPILLS:

Facility ID:	0010966
Facility Type:	ER
DER Facility ID:	126436
Site ID:	148585
DEC Region:	2
Spill Date:	1/6/2001
Spill Number/Closed Date:	0010966 / 1/10/2001
Spill Cause:	Unknown
Spill Class:	Known release with minimal potential for fire or hazard. DEC Response. Willing Responsible Party. Corrective action taken.
SWIS:	3101
Investigator:	KMFOLEY
Referred To:	Not reported
Reported to Dept:	1/6/2001
CID:	397
Water Affected:	Not reported
Spill Source:	Commercial Vehicle
Spill Notifier:	Fire Department
Cleanup Ceased:	Not reported
Cleanup Meets Std:	False
Last Inspection:	Not reported
Recommended Penalty:	False
UST Trust:	False
Remediation Phase:	0
Date Entered In Computer:	1/6/2001
Spill Record Last Update:	1/11/2001
Spiller Name:	Not reported
Spiller Company:	POST OFFICE
Spiller Address:	Not reported
Spiller City,St,Zip:	NY
Spiller Company:	999
Contact Name:	CALLER
Contact Phone:	Not reported
DEC Memo:	Prior to Sept, 2004 data translation this spill Lead_DEC Field was "FOLEY"01-10-01 FIRE DEPARTMENT CLEANED THE PETROLEUM THAT DID NOT DRAIN INTO THE SEWER CLEANUP COMPLETED
Remarks:	25 gallons have gone into the sewers. the remainder has been cleaned up.

Material:

Site ID:	148585
Operable Unit ID:	832355
Operable Unit:	01
Material ID:	544830
Material Code:	0008
Material Name:	Diesel

POSTAL FACILITY (Continued) **S104881441**

Case No.:	Not reported
Material FA:	Petroleum
Quantity:	80
Units:	Gallons
Recovered:	80
Resource Affected:	Not reported
Oxygenate:	False

Tank Test:

I172
South
< 1/8
0.099 mi.
521 ft.

SPILL NUMBER 9803935 **NY Spills** **S104647155**
30TH AND 9TH STS **N/A**
MANHATTAN, NY

Site 10 of 10 in cluster I

Relative:
Higher

Actual:
32 ft.

SPILLS:

Facility ID:	9803935
Facility Type:	ER
DER Facility ID:	185162
Site ID:	224015
DEC Region:	2
Spill Date:	6/27/1998
Spill Number/Closed Date:	9803935 / 2/4/2003
Spill Cause:	Unknown
Spill Class:	Known release with minimal potential for fire or hazard. DEC Response. Willing Responsible Party. Corrective action taken.
SWIS:	2401
Investigator:	MCTIBBE
Referred To:	Not reported
Reported to Dept:	6/27/1998
CID:	207
Water Affected:	Not reported
Spill Source:	Commercial/Industrial
Spill Notifier:	Other
Cleanup Ceased:	Not reported
Cleanup Meets Std:	False
Last Inspection:	Not reported
Recommended Penalty:	False
UST Trust:	False
Remediation Phase:	0
Date Entered In Computer:	6/27/1998
Spill Record Last Update:	2/4/2003
Spiller Name:	Not reported
Spiller Company:	Not reported
Spiller Address:	Not reported
Spiller City,St,Zip:	***Update***, ZZ
Spiller Company:	001
Contact Name:	TED TAYLOR
Contact Phone:	(212) 643-2328
DEC Memo:	Prior to Sept, 2004 data translation this spill Lead_DEC Field was "TIBBE"UNFOUNDED.
Remarks:	location above is an unknown auto repair shop and complainant stated there was a release of harmful vapors of some sort there

Material:

Site ID:	224015

SPILL NUMBER 9803935 (Continued) **S104647155**

Operable Unit ID:	1061652
Operable Unit:	01
Material ID:	322254
Material Code:	0063A
Material Name:	UNKNOWN HAZARDOUS MATERIAL
Case No.:	Not reported
Material FA:	Hazardous Material
Quantity:	0
Units:	Gallons
Recovered:	No
Resource Affected:	Not reported
Oxygenate:	False

Tank Test:

L173 **CON EDISON** **NY MANIFEST** **S117314285**
NW **516 W 33 ST** **N/A**
< 1/8 **NEW YORK, NY 10001**
0.101 mi.
535 ft. **Site 4 of 6 in cluster L**

Relative:
Higher

Actual:
30 ft.

NY MANIFEST:

EPA ID:	NYP004613303
Country:	USA

Mailing Info:

Name:	CON EDISON
Contact:	TOM TEELING
Address:	4 IRVING PLACE 15TH FLOOR
City/State/Zip:	NEW YORK, NY 10003
Country:	USA
Phone:	Not reported

Manifest:

Document ID:	Not reported
Manifest Status:	Not reported
Trans1 State ID:	NJD003812047
Trans2 State ID:	Not reported
Generator Ship Date:	07/31/2014
Trans1 Recv Date:	07/31/2014
Trans2 Recv Date:	Not reported
TSD Site Recv Date:	08/01/2014
Part A Recv Date:	Not reported
Part B Recv Date:	Not reported
Generator EPA ID:	NYP004613303
Trans1 EPA ID:	Not reported
Trans2 EPA ID:	Not reported
TSDF ID:	NJD991291105
Waste Code:	Not reported
Quantity:	2500
Units:	P - Pounds
Number of Containers:	1
Container Type:	TT - Cargo tank, tank trucks
Handling Method:	T Chemical, physical, or biological treatment.
Specific Gravity:	1

CON EDISON (Continued) **S117314285**

Year:	2014
Manifest Tracking Num:	002608692GBF
Import Ind:	N
Export Ind:	N
Discr Quantity Ind:	N
Discr Type Ind:	N
Discr Residue Ind:	N
Discr Partial Reject Ind:	N
Discr Full Reject Ind:	N
Manifest Ref Num:	Not reported
Alt Fac RCRA Id:	Not reported
Alt Fac Sign Date:	Not reported
Mgmt Method Type Code:	H110

L174 **KING GRAPHICS TECHNOLOGIES** **NY MANIFEST** **1010190227**
NW **511 W 33RD ST** **N/A**
< 1/8 **NEW YORK, NY 10001**
0.102 mi.
539 ft. **Site 5 of 6 in cluster L**

Relative:
Higher

Actual:
30 ft.

NY MANIFEST:

EPA ID:	NYR000034819
Country:	USA

Mailing Info:

Name:	KING GRAPHICS TECHNOLOGIES
Contact:	JAMES SANTIAGO
Address:	511 W 33RD ST
City/State/Zip:	NEW YORK, NY 10001
Country:	USA
Phone:	212-244-5484

Manifest:

Document ID:	NJA3029237
Manifest Status:	Not reported
Trans1 State ID:	08690
Trans2 State ID:	H10364
Generator Ship Date:	12/03/1999
Trans1 Recv Date:	12/03/1999
Trans2 Recv Date:	12/08/1999
TSD Site Recv Date:	12/08/1999
Part A Recv Date:	Not reported
Part B Recv Date:	Not reported
Generator EPA ID:	NYR000034819
Trans1 EPA ID:	ILD984908202
Trans2 EPA ID:	SCD987574647
TSDF ID:	NJD002182897
Waste Code:	D001 - NON-LISTED IGNITABLE WASTES
Quantity:	01890
Units:	P - Pounds
Number of Containers:	005
Container Type:	DM - Metal drums, barrels
Handling Method:	B Incineration, heat recovery, burning.
Specific Gravity:	01.00
Year:	1999

KING GRAPHICS TECHNOLOGIES (Continued) **1010190227**

Document ID:	NJA2816477
Manifest Status:	Not reported
Trans1 State ID:	08690
Trans2 State ID:	H10364
Generator Ship Date:	04/14/1999
Trans1 Recv Date:	04/14/1999
Trans2 Recv Date:	04/21/1999
TSD Site Recv Date:	04/21/1999
Part A Recv Date:	Not reported
Part B Recv Date:	Not reported
Generator EPA ID:	NYR000034819
Trans1 EPA ID:	ILD984908202
Trans2 EPA ID:	SCD987574647
TSDF ID:	NJD002182897
Waste Code:	D001 - NON-LISTED IGNITABLE WASTES
Quantity:	00756
Units:	P - Pounds
Number of Containers:	002
Container Type:	DM - Metal drums, barrels
Handling Method:	B Incineration, heat recovery, burning.
Specific Gravity:	01.00
Year:	1999

Document ID:	NYC4513274
Manifest Status:	Completed after the designated time period for a TSDF to get a copy to the DEC
Trans1 State ID:	08690
Trans2 State ID:	Not reported
Generator Ship Date:	08/14/1997
Trans1 Recv Date:	08/14/1997
Trans2 Recv Date:	08/20/1997
TSD Site Recv Date:	08/21/1997
Part A Recv Date:	/ /
Part B Recv Date:	09/12/1997
Generator EPA ID:	NYR000034819
Trans1 EPA ID:	ILD984908202
Trans2 EPA ID:	MOD095038998
TSDF ID:	KYD053348108
Waste Code:	D001 - NON-LISTED IGNITABLE WASTES
Quantity:	00384
Units:	P - Pounds
Number of Containers:	001
Container Type:	DM - Metal drums, barrels
Handling Method:	B Incineration, heat recovery, burning.
Specific Gravity:	100
Year:	1997

Document ID:	NYC4264852
Manifest Status:	Completed copy
Trans1 State ID:	08690
Trans2 State ID:	Not reported
Generator Ship Date:	05/01/1997
Trans1 Recv Date:	05/01/1997
Trans2 Recv Date:	05/07/1997
TSD Site Recv Date:	05/09/1997
Part A Recv Date:	/ /

KING GRAPHICS TECHNOLOGIES (Continued) **1010190227**

Part B Recv Date:	05/21/1997
Generator EPA ID:	NYR000034819
Trans1 EPA ID:	ILD984908202
Trans2 EPA ID:	MOD095038998
TSDF ID:	KYD053348108
Waste Code:	D001 - NON-LISTED IGNITABLE WASTES
Quantity:	00768
Units:	P - Pounds
Number of Containers:	002
Container Type:	DM - Metal drums, barrels
Handling Method:	B Incineration, heat recovery, burning.
Specific Gravity:	100
Year:	1997

Document ID:	NYC4513342
Manifest Status:	Not reported
Trans1 State ID:	08690
Trans2 State ID:	Not reported
Generator Ship Date:	02/12/1998
Trans1 Recv Date:	02/12/1998
Trans2 Recv Date:	02/27/1998
TSD Site Recv Date:	02/28/1998
Part A Recv Date:	Not reported
Part B Recv Date:	Not reported
Generator EPA ID:	NYR000034819
Trans1 EPA ID:	ILD984908202
Trans2 EPA ID:	MOD095038998
TSDF ID:	KYD053348108
Waste Code:	D001 - NON-LISTED IGNITABLE WASTES
Quantity:	00384
Units:	P - Pounds
Number of Containers:	001
Container Type:	DM - Metal drums, barrels
Handling Method:	B Incineration, heat recovery, burning.
Specific Gravity:	01.00
Year:	1998

L175 **KING GRAPHIC TECHNOLOGIES** **RCRA NonGen / NLR** **1001968777**
NW **511 W 33RD ST STE 100** **FINDS** **NYR000034819**
< 1/8 **NEW YORK, NY 10001**
0.102 mi.
539 ft. **Site 6 of 6 in cluster L**

Relative:
Higher

Actual:
30 ft.

RCRA NonGen / NLR:

Date form received by agency:	01/01/2007
Facility name:	KING GRAPHIC TECHNOLOGIES
Facility address:	511 W 33RD ST STE 100 NEW YORK, NY 10001
EPA ID:	NYR000034819
Mailing address:	W 33RD ST STE 100 NEW YORK, NY 10001
Contact:	Not reported
Contact address:	W 33RD ST STE 100 NEW YORK, NY 10001
Contact country:	US
Contact telephone:	Not reported
Contact email:	Not reported

KING GRAPHIC TECHNOLOGIES (Continued) **1001968777**

EPA Region: 02
Classification: Non-Generator
Description: Handler: Non-Generators do not presently generate hazardous waste

Owner/Operator Summary:
Owner/operator name: WAYNE SAPPER
Owner/operator address: 112-61 QUEENS BLVD
FOREST HILLS, NY 11375
Owner/operator country: US
Owner/operator telephone: (718) 544-0760
Legal status: Private
Owner/Operator Type: Operator
Owner/Op start date: Not reported
Owner/Op end date: Not reported

Owner/operator name: WAYNE SAPPER
Owner/operator address: 112-61 QUEENS BLVD
FOREST HILLS, NY 11375
Owner/operator country: US
Owner/operator telephone: (718) 544-0760
Legal status: Private
Owner/Operator Type: Owner
Owner/Op start date: Not reported
Owner/Op end date: Not reported

Handler Activities Summary:
U.S. importer of hazardous waste: No
Mixed waste (haz. and radioactive): No
Recycler of hazardous waste: No
Transporter of hazardous waste: No
Treater, storer or disposer of HW: No
Underground injection activity: No
On-site burner exemption: No
Furnace exemption: No
Used oil fuel burner: No
Used oil processor: No
User oil refiner: No
Used oil fuel marketer to burner: No
Used oil Specification marketer: No
Used oil transfer facility: No
Used oil transporter: No

Historical Generators:
Date form received by agency: 01/01/2006
Site name: KING GRAPHIC TECHNOLOGIES
Classification: Not a generator, verified

Date form received by agency: 12/23/1999
Site name: KING GRAPHIC TECHNOLOGIES
Classification: Not a generator, verified

Date form received by agency: 01/23/1997
Site name: KING GRAPHIC TECHNOLOGIES
Classification: Conditionally Exempt Small Quantity Generator

KING GRAPHIC TECHNOLOGIES (Continued) **1001968777**

Hazardous Waste Summary:

Waste code: D001
Waste name: IGNITABLE HAZARDOUS WASTES ARE THOSE WASTES WHICH HAVE A FLASHPOINT OF LESS THAN 140 DEGREES FAHRENHEIT AS DETERMINED BY A PENSKY-MARTENS CLOSED CUP FLASH POINT TESTER. ANOTHER METHOD OF DETERMINING THE FLASH POINT OF A WASTE IS TO REVIEW THE MATERIAL SAFETY DATA SHEET, WHICH CAN BE OBTAINED FROM THE MANUFACTURER OR DISTRIBUTOR OF THE MATERIAL. LACQUER THINNER IS AN EXAMPLE OF A COMMONLY USED SOLVENT WHICH WOULD BE CONSIDERED AS IGNITABLE HAZARDOUS WASTE.

Waste code: K086
Waste name: SOLVENT WASHES AND SLUDGES, CAUSTIC WASHES AND SLUDGES, OR WATER WASHES AND SLUDGES FROM CLEANING TUBS AND EQUIPMENT USED IN THE FORMULATION OF INK FROM PIGMENTS, DRIERS, SOAPS, AND STABILIZERS CONTAINING CHROMIUM AND LEAD.

Violation Status: No violations found

FINDS:

Registry ID: 110004531935

Environmental Interest/Information System

RCRAInfo is a national information system that supports the Resource Conservation and Recovery Act (RCRA) program through the tracking of events and activities related to facilities that generate, transport, and treat, store, or dispose of hazardous waste. RCRAInfo allows RCRA program staff to track the notification, permit, compliance, and corrective action activities required under RCRA.

FIS (New York - Facility Information System) is New York's Department of Environmental Conservation (DEC) information system for tracking environmental facility information found across the State.

K176
East
< 1/8
0.103 mi.
542 ft.

Relative:
Higher

Actual:
39 ft.

LOT 66,TAXBLOCK 757
354 WEST 34 STREET
MANHATTAN, NY 10001

Site 6 of 15 in cluster K

NY E DESIGNATION **S108077553**
N/A

E DESIGNATION:

Tax Lot(s):	66
E-No:	E-32
Effective Date:	8/16/1990
Satisfaction Date:	Not reported
Ceqr Number:	88-113M
Ulurp Number:	890162 ZMM
Zoning Map No:	8d
Description:	Window Wall Attenuation & Alternate Ventilation
Borough Code:	MN
Community District:	104
Census Tract:	103
Census Block:	1000
School District:	02
City Council District:	03
Fire Company:	L021
Health Area:	15

LOT 66,TAXBLOCK 757 (Continued) **S108077553**

Police Precinct:	014
Zone District 1:	C6-4
Zone District 2:	Not reported
Commercial Overlay1:	Not reported
Commercial Overlay2:	Not reported
Special Purpose District1:	HY
Special Purpose District2:	Not reported
All Components1:	C6-4/HY
All Components2:	Not reported
Split Boundary Indicator:	N
Building Class:	D7
Land Use Category:	04
Number of Easements:	0
Owner, Type of Code:	P
Owner Name:	CHARLIL 34TH LLC
Lot Area:	000023775
Total Building Floor Area:	00000279392
Commercial Floor Area:	00000048400
Office Floor Area:	00000011400
Retail Floor Area:	00000037000
Garage Floor Area:	00000000000
Storage Floor Area:	00000000000
Factory Floor Area:	00000000000
Other Floor Area:	00000000000
Floor Area,Total Bld Source Code:	7
Number of Buildings:	00001
Number of Floors:	014.00
Residential Units:	00252
Non and Residential Units:	00253
Lot Frontage:	0116.00
Lot Depth:	0197.50
Building Frontage:	0116.00
Building Depth:	0197.50
Proximity Code:	0
Irregular Lot Code:	Y
Lot Type:	5
Basement Type Grade:	5
Land Assessed Value:	00003550500
Total Assessed Value:	00016750000
Land Exempt Value:	00000000000
Total Exempt Value:	00000000000
Year Built:	1930
Year Built Code:	Not reported
Year Altered1:	1995
Year Altered2:	0000
Historic District Name:	Not reported
Landmark Name:	Not reported
Built Floor Area Ratio-Far:	0011.75
Maximum Allowable Far:	10.00
Borough Code:	1
Borough Tax Block And Lot:	1007570066
Condominium Number:	00000
Census Tract 2:	0103
X Coordinate:	0985335
Y Coordinate:	0213549
Zoning Map:	08D
Sanborn Map:	105S020

LOT 66,TAXBLOCK 757 (Continued) **S108077553**

Tax Map:	10304
E Designation No:	E-32
Date of RPAD Data:	11/2005
Date of DCAS Data:	01/2006
Date of Zoning Data:	11/2005
Date of Major Property Data:	11/2005
Date of Landmark Data:	12/2005
Date of Base Map Data:	01/2006
Date of Mass Appraisal Data:	11/2005
Date of Political and Adm Data:	08/2005
Pluto-Base Map Indicator:	1

M177 **345 W 33RD ST/MANHATTAN** **NY Spills** **S104495162**
ESE **345 WEST 33RD STREET** **N/A**
< 1/8 **NEW YORK CITY, NY**
0.103 mi.
544 ft. **Site 1 of 7 in cluster M**

Relative:
Higher

Actual:
38 ft.

SPILLS:

Facility ID:	8808921
Facility Type:	ER
DER Facility ID:	215938
Site ID:	265003
DEC Region:	2
Spill Date:	2/15/1989
Spill Number/Closed Date:	8808921 / 2/15/1989
Spill Cause:	Deliberate
Spill Class:	Not reported
SWIS:	3101
Investigator:	SIGONA
Referred To:	Not reported
Reported to Dept:	2/15/1989
CID:	Not reported
Water Affected:	Not reported
Spill Source:	Commercial/Industrial
Spill Notifier:	Affected Persons
Cleanup Ceased:	2/15/1989
Cleanup Meets Std:	True
Last Inspection:	Not reported
Recommended Penalty:	False
UST Trust:	False
Remediation Phase:	0
Date Entered In Computer:	2/21/1989
Spill Record Last Update:	9/30/2004
Spiller Name:	Not reported
Spiller Company:	JEWELRY FASHION/14 FL
Spiller Address:	Not reported
Spiller City,St,Zip:	ZZ
Spiller Company:	001
Contact Name:	Not reported
Contact Phone:	Not reported
DEC Memo:	Not reported
Remarks:	DUMPING THINGS IN TOILET, SEWER IS BACKING UP, PEOPLE EMPLOYED BY LUV-A-CUP COMPANY GETTING SICK.

Material:

Site ID:	265003
Operable Unit ID:	924827

345 W 33RD ST/MANHATTAN (Continued) **S104495162**

Operable Unit:	01
Material ID:	453679
Material Code:	0064A
Material Name:	UNKNOWN MATERIAL
Case No.:	Not reported
Material FA:	Other
Quantity:	-1
Units:	Not reported
Recovered:	No
Resource Affected:	Not reported
Oxygenate:	False

Tank Test:

G178 **CON EDISON SERVICE BOX: 43202** **RCRA-CESQG** **1016143699**
NNW **439 10TH AVE N OF 34TH ST FRON** **NYP004264818**
< 1/8 **NEW YORK, NY 10001**
0.104 mi.
548 ft. **Site 52 of 53 in cluster G**

Relative:
Higher

Actual:
37 ft.

RCRA-CESQG:

Date form received by agency:	08/24/2012
Facility name:	CON EDISON SERVICE BOX: 43202
Facility address:	439 10TH AVE N OF 34TH ST FRON NEW YORK, NY 10001
EPA ID:	NYP004264818
Mailing address:	IRVING PL, RM 828 NEW YORK, NY 10003
Contact:	JOSE MONTALVO
Contact address:	Not reported Not reported
Contact country:	Not reported
Contact telephone:	(212) 427-1331
Contact email:	Not reported
EPA Region:	02
Classification:	Conditionally Exempt Small Quantity Generator
Description:	Handler: generates 100 kg or less of hazardous waste per calendar month, and accumulates 1000 kg or less of hazardous waste at any time; or generates 1 kg or less of acutely hazardous waste per calendar month, and accumulates at any time: 1 kg or less of acutely hazardous waste; or 100 kg or less of any residue or contaminated soil, waste or other debris resulting from the cleanup of a spill, into or on any land or water, of acutely hazardous waste; or generates 100 kg or less of any residue or contaminated soil, waste or other debris resulting from the cleanup of a spill, into or on any land or water, of acutely hazardous waste during any calendar month, and accumulates at any time: 1 kg or less of acutely hazardous waste; or 100 kg or less of any residue or contaminated soil, waste or other debris resulting from the cleanup of a spill, into or on any land or water, of acutely hazardous waste

Handler Activities Summary:

U.S. importer of hazardous waste:	No
Mixed waste (haz. and radioactive):	No
Recycler of hazardous waste:	No
Transporter of hazardous waste:	No

CON EDISON SERVICE BOX: 43202 (Continued) **1016143699**

Treater, storer or disposer of HW:	No
Underground injection activity:	No
On-site burner exemption:	No
Furnace exemption:	No
Used oil fuel burner:	No
Used oil processor:	No
User oil refiner:	No
Used oil fuel marketer to burner:	No
Used oil Specification marketer:	No
Used oil transfer facility:	No
Used oil transporter:	No

Violation Status: No violations found

K179
East
< 1/8
0.104 mi.
548 ft.

LOT 7,TAXBLOCK 758
355 WEST 34 STREET
MANHATTAN, NY 10001

NY E DESIGNATION **S108077554**
N/A

Site 7 of 15 in cluster K

Relative:
Higher

Actual:
39 ft.

E DESIGNATION:

Tax Lot(s):	7
E-No:	E-32
Effective Date:	8/16/1990
Satisfaction Date:	Not reported
Ceqr Number:	88-113M
Ulurp Number:	890162 ZMM
Zoning Map No:	8d
Description:	Window Wall Attenuation & Alternate Ventilation
Borough Code:	MN
Community District:	104
Census Tract:	111
Census Block:	1003
School District:	02
City Council District:	03
Fire Company:	L021
Health Area:	15
Police Precinct:	014
Zone District 1:	C6-4
Zone District 2:	Not reported
Commercial Overlay1:	Not reported
Commercial Overlay2:	Not reported
Special Purpose District1:	HY
Special Purpose District2:	Not reported
All Components1:	C6-4/HY
All Components2:	Not reported
Split Boundary Indicator:	N
Building Class:	G6
Land Use Category:	10
Number of Easements:	0
Owner, Type of Code:	Not reported
Owner Name:	361 W 34 ST CP
Lot Area:	000014175
Total Building Floor Area:	00000000000
Commercial Floor Area:	00000000000
Office Floor Area:	00000000000
Retail Floor Area:	00000000000
Garage Floor Area:	00000000000
Storage Floor Area:	00000000000

LOT 7,TAXBLOCK 758 (Continued) **S108077554**

Factory Floor Area:	00000000000
Other Floor Area:	00000000000
Floor Area,Total Bld Source Code:	7
Number of Buildings:	00000
Number of Floors:	000.00
Residential Units:	00000
Non and Residential Units:	00000
Lot Frontage:	0093.58
Lot Depth:	0098.75
Building Frontage:	0000.00
Building Depth:	0000.00
Proximity Code:	0
Irregular Lot Code:	Y
Lot Type:	4
Basement Type Grade:	5
Land Assessed Value:	00000945000
Total Assessed Value:	00000945000
Land Exempt Value:	00000000000
Total Exempt Value:	00000000000
Year Built:	1910
Year Built Code:	E
Year Altered1:	0000
Year Altered2:	0000
Historic District Name:	Not reported
Landmark Name:	Not reported
Built Floor Area Ratio-Far:	0000.00
Maximum Allowable Far:	10.00
Borough Code:	1
Borough Tax Block And Lot:	1007580007
Condominium Number:	00000
Census Tract 2:	0111
X Coordinate:	0985427
Y Coordinate:	0213799
Zoning Map:	08D
Sanborn Map:	105N031
Tax Map:	10304
E Designation No:	E-32
Date of RPAD Data:	11/2005
Date of DCAS Data:	01/2006
Date of Zoning Data:	11/2005
Date of Major Property Data:	11/2005
Date of Landmark Data:	12/2005
Date of Base Map Data:	01/2006
Date of Mass Appraisal Data:	11/2005
Date of Political and Adm Data:	08/2005
Pluto-Base Map Indicator:	1
Tax Lot(s):	7
E-No:	E-137
Effective Date:	1/19/2005
Satisfaction Date:	Not reported
Ceqr Number:	03DCP031M
Ulurp Number:	040499 ZMM, 040507 MMM, 040508 MMM, 040499A ZMM
Zoning Map No:	8b,8c,8d
Description:	Underground Gasoline Storage Tanks* Testing Protocol.
Borough Code:	MN
Community District:	104

LOT 7,TAXBLOCK 758 (Continued) **S108077554**

Census Tract:	111
Census Block:	1003
School District:	02
City Council District:	03
Fire Company:	L021
Health Area:	15
Police Precinct:	014
Zone District 1:	C6-4
Zone District 2:	Not reported
Commercial Overlay1:	Not reported
Commercial Overlay2:	Not reported
Special Purpose District1:	HY
Special Purpose District2:	Not reported
All Components1:	C6-4/HY
All Components2:	Not reported
Split Boundary Indicator:	N
Building Class:	G6
Land Use Category:	10
Number of Easements:	0
Owner, Type of Code:	Not reported
Owner Name:	361 W 34 ST CP
Lot Area:	000014175
Total Building Floor Area:	00000000000
Commercial Floor Area:	00000000000
Office Floor Area:	00000000000
Retail Floor Area:	00000000000
Garage Floor Area:	00000000000
Storage Floor Area:	00000000000
Factory Floor Area:	00000000000
Other Floor Area:	00000000000
Floor Area,Total Bld Source Code:	7
Number of Buildings:	00000
Number of Floors:	000.00
Residential Units:	00000
Non and Residential Units:	00000
Lot Frontage:	0093.58
Lot Depth:	0098.75
Building Frontage:	0000.00
Building Depth:	0000.00
Proximity Code:	0
Irregular Lot Code:	Y
Lot Type:	4
Basement Type Grade:	5
Land Assessed Value:	00000945000
Total Assessed Value:	00000945000
Land Exempt Value:	00000000000
Total Exempt Value:	00000000000
Year Built:	1910
Year Built Code:	E
Year Altered1:	0000
Year Altered2:	0000
Historic District Name:	Not reported
Landmark Name:	Not reported
Built Floor Area Ratio-Far:	0000.00
Maximum Allowable Far:	10.00
Borough Code:	1
Borough Tax Block And Lot:	1007580007

LOT 7,TAXBLOCK 758 (Continued) **S108077554**

Condominium Number:	00000
Census Tract 2:	0111
X Coordinate:	0985427
Y Coordinate:	0213799
Zoning Map:	08D
Sanborn Map:	105N031
Tax Map:	10304
E Designation No:	E-32
Date of RPAD Data:	11/2005
Date of DCAS Data:	01/2006
Date of Zoning Data:	11/2005
Date of Major Property Data:	11/2005
Date of Landmark Data:	12/2005
Date of Base Map Data:	01/2006
Date of Mass Appraisal Data:	11/2005
Date of Political and Adm Data:	08/2005
Pluto-Base Map Indicator:	1
Tax Lot(s):	7
E-No:	E-137
Effective Date:	1/19/2005
Satisfaction Date:	Not reported
Ceqr Number:	03DCP031M
Ulurp Number:	040499 ZMM, 040507 MMM, 040508 MMM, 040499A ZMM
Zoning Map No:	8b,8c,8d
Description:	Window Wall Attenuation & Alternate Ventilation
Borough Code:	MN
Community District:	104
Census Tract:	111
Census Block:	1003
School District:	02
City Council District:	03
Fire Company:	L021
Health Area:	15
Police Precinct:	014
Zone District 1:	C6-4
Zone District 2:	Not reported
Commercial Overlay1:	Not reported
Commercial Overlay2:	Not reported
Special Purpose District1:	HY
Special Purpose District2:	Not reported
All Components1:	C6-4/HY
All Components2:	Not reported
Split Boundary Indicator:	N
Building Class:	G6
Land Use Category:	10
Number of Easements:	0
Owner, Type of Code:	Not reported
Owner Name:	361 W 34 ST CP
Lot Area:	000014175
Total Building Floor Area:	00000000000
Commercial Floor Area:	00000000000
Office Floor Area:	00000000000
Retail Floor Area:	00000000000
Garage Floor Area:	00000000000
Storage Floor Area:	00000000000
Factory Floor Area:	00000000000

LOT 7,TAXBLOCK 758 (Continued) **S108077554**

Other Floor Area:	00000000000
Floor Area,Total Bld Source Code:	7
Number of Buildings:	00000
Number of Floors:	000.00
Residential Units:	00000
Non and Residential Units:	00000
Lot Frontage:	0093.58
Lot Depth:	0098.75
Building Frontage:	0000.00
Building Depth:	0000.00
Proximity Code:	0
Irregular Lot Code:	Y
Lot Type:	4
Basement Type Grade:	5
Land Assessed Value:	00000945000
Total Assessed Value:	00000945000
Land Exempt Value:	00000000000
Total Exempt Value:	00000000000
Year Built:	1910
Year Built Code:	E
Year Altered1:	0000
Year Altered2:	0000
Historic District Name:	Not reported
Landmark Name:	Not reported
Built Floor Area Ratio-Far:	0000.00
Maximum Allowable Far:	10.00
Borough Code:	1
Borough Tax Block And Lot:	1007580007
Condominium Number:	00000
Census Tract 2:	0111
X Coordinate:	0985427
Y Coordinate:	0213799
Zoning Map:	08D
Sanborn Map:	105N031
Tax Map:	10304
E Designation No:	E-32
Date of RPAD Data:	11/2005
Date of DCAS Data:	01/2006
Date of Zoning Data:	11/2005
Date of Major Property Data:	11/2005
Date of Landmark Data:	12/2005
Date of Base Map Data:	01/2006
Date of Mass Appraisal Data:	11/2005
Date of Political and Adm Data:	08/2005
Pluto-Base Map Indicator:	1

G180 **LOT 41,TAXBLOCK 705** **NY E DESIGNATION** **S108075959**
NNW **504 WEST 34 STREET** **N/A**
< 1/8 **MANHATTAN, NY 10001**
0.104 mi.
550 ft. **Site 53 of 53 in cluster G**

Relative:
Higher

Actual:
35 ft.

E DESIGNATION:

Tax Lot(s):	41
E-No:	E-137
Effective Date:	1/19/2005
Satisfaction Date:	Not reported
Ceqr Number:	03DCP031M

LOT 41,TAXBLOCK 705 (Continued) **S108075959**

Ulurp Number:	040499 ZMM, 040507 MMM, 040508 MMM, 040499A ZMM
Zoning Map No:	8b,8c,8d
Description:	Underground Gasoline Storage Tanks* Testing Protocol.
Borough Code:	MN
Community District:	104
Census Tract:	99
Census Block:	1009
School District:	02
City Council District:	03
Fire Company:	E034
Health Area:	15
Police Precinct:	010
Zone District 1:	C6-4
Zone District 2:	Not reported
Commercial Overlay1:	Not reported
Commercial Overlay2:	Not reported
Special Purpose District1:	HY
Special Purpose District2:	Not reported
All Components1:	C6-4/HY
All Components2:	Not reported
Split Boundary Indicator:	N
Building Class:	Z9
Land Use Category:	Not reported
Number of Easements:	0
Owner, Type of Code:	P
Owner Name:	MADELYN SIMON ASSOCDB
Lot Area:	000001975
Total Building Floor Area:	00000000000
Commercial Floor Area:	00000000000
Office Floor Area:	00000000000
Retail Floor Area:	00000000000
Garage Floor Area:	00000000000
Storage Floor Area:	00000000000
Factory Floor Area:	00000000000
Other Floor Area:	00000000000
Floor Area,Total Bld Source Code:	7
Number of Buildings:	00000
Number of Floors:	000.00
Residential Units:	00000
Non and Residential Units:	00000
Lot Frontage:	0020.00
Lot Depth:	0098.75
Building Frontage:	0000.00
Building Depth:	0000.00
Proximity Code:	0
Irregular Lot Code:	N
Lot Type:	5
Basement Type Grade:	5
Land Assessed Value:	00000115200
Total Assessed Value:	00000115200
Land Exempt Value:	00000000000
Total Exempt Value:	00000000000
Year Built:	0000
Year Built Code:	Not reported
Year Altered1:	0000
Year Altered2:	0000
Historic District Name:	Not reported

LOT 41,TAXBLOCK 705 (Continued) **S108075959**

Landmark Name:	Not reported
Built Floor Area Ratio-Far:	0000.00
Maximum Allowable Far:	10.00
Borough Code:	1
Borough Tax Block And Lot:	1007050041
Condominium Number:	00000
Census Tract 2:	0099
X Coordinate:	0984304
Y Coordinate:	0214221
Zoning Map:	08D
Sanborn Map:	105S016
Tax Map:	10302
E Designation No:	E-137
Date of RPAD Data:	11/2005
Date of DCAS Data:	01/2006
Date of Zoning Data:	11/2005
Date of Major Property Data:	11/2005
Date of Landmark Data:	12/2005
Date of Base Map Data:	01/2006
Date of Mass Appraisal Data:	11/2005
Date of Political and Adm Data:	08/2005
Pluto-Base Map Indicator:	1

Tax Lot(s):	41
E-No:	E-137
Effective Date:	1/19/2005
Satisfaction Date:	Not reported
Ceqr Number:	03DCP031M
Ulurp Number:	040499 ZMM, 040507 MMM, 040508 MMM, 040499A ZMM
Zoning Map No:	8b,8c,8d
Description:	Window Wall Attenuation & Alternate Ventilation
Borough Code:	MN
Community District:	104
Census Tract:	99
Census Block:	1009
School District:	02
City Council District:	03
Fire Company:	E034
Health Area:	15
Police Precinct:	010
Zone District 1:	C6-4
Zone District 2:	Not reported
Commercial Overlay1:	Not reported
Commercial Overlay2:	Not reported
Special Purpose District1:	HY
Special Purpose District2:	Not reported
All Components1:	C6-4/HY
All Components2:	Not reported
Split Boundary Indicator:	N
Building Class:	Z9
Land Use Category:	Not reported
Number of Easements:	0
Owner, Type of Code:	P
Owner Name:	MADELYN SIMON ASSOCDB
Lot Area:	000001975
Total Building Floor Area:	00000000000
Commercial Floor Area:	00000000000

LOT 41,TAXBLOCK 705 (Continued) **S108075959**

Office Floor Area:	00000000000
Retail Floor Area:	00000000000
Garage Floor Area:	00000000000
Storage Floor Area:	00000000000
Factory Floor Area:	00000000000
Other Floor Area:	00000000000
Floor Area,Total Bld Source Code:	7
Number of Buildings:	00000
Number of Floors:	000.00
Residential Units:	00000
Non and Residential Units:	00000
Lot Frontage:	0020.00
Lot Depth:	0098.75
Building Frontage:	0000.00
Building Depth:	0000.00
Proximity Code:	0
Irregular Lot Code:	N
Lot Type:	5
Basement Type Grade:	5
Land Assessed Value:	00000115200
Total Assessed Value:	00000115200
Land Exempt Value:	00000000000
Total Exempt Value:	00000000000
Year Built:	0000
Year Built Code:	Not reported
Year Altered1:	0000
Year Altered2:	0000
Historic District Name:	Not reported
Landmark Name:	Not reported
Built Floor Area Ratio-Far:	0000.00
Maximum Allowable Far:	10.00
Borough Code:	1
Borough Tax Block And Lot:	1007050041
Condominium Number:	00000
Census Tract 2:	0099
X Coordinate:	0984304
Y Coordinate:	0214221
Zoning Map:	08D
Sanborn Map:	105S016
Tax Map:	10302
E Designation No:	E-137
Date of RPAD Data:	11/2005
Date of DCAS Data:	01/2006
Date of Zoning Data:	11/2005
Date of Major Property Data:	11/2005
Date of Landmark Data:	12/2005
Date of Base Map Data:	01/2006
Date of Mass Appraisal Data:	11/2005
Date of Political and Adm Data:	08/2005
Pluto-Base Map Indicator:	1

M181 ESE < 1/8 0.105 mi. 555 ft. | **CON EDISON**
343 W 33 ST
NEW YORK, NY 10001

Site 2 of 7 in cluster M | **NY MANIFEST** | **S117314044**
N/A

Relative: Higher

Actual: 38 ft.

NY MANIFEST:

EPA ID:	NYP004610754
Country:	USA

Mailing Info:

Name:	CON EDISON
Contact:	CON EDISON
Address:	4 IRVING PL
Address 2:	15TH FL
City/State/Zip:	NEW YORK, NY 10003
Country:	USA
Phone:	Not reported

Manifest:

Document ID:	Not reported
Manifest Status:	Not reported
Trans1 State ID:	NJD003812047
Trans2 State ID:	Not reported
Generator Ship Date:	07/29/2014
Trans1 Recv Date:	07/29/2014
Trans2 Recv Date:	Not reported
TSD Site Recv Date:	07/29/2014
Part A Recv Date:	Not reported
Part B Recv Date:	Not reported
Generator EPA ID:	NYP004610754
Trans1 EPA ID:	Not reported
Trans2 EPA ID:	Not reported
TSDF ID:	NJD991291105
Waste Code:	Not reported
Quantity:	500
Units:	P - Pounds
Number of Containers:	1
Container Type:	TT - Cargo tank, tank trucks
Handling Method:	T Chemical, physical, or biological treatment.
Specific Gravity:	1
Year:	2014
Manifest Tracking Num:	002608625GBF
Import Ind:	N
Export Ind:	N
Discr Quantity Ind:	N
Discr Type Ind:	N
Discr Residue Ind:	N
Discr Partial Reject Ind:	N
Discr Full Reject Ind:	N
Manifest Ref Num:	Not reported
Alt Fac RCRA Id:	Not reported
Alt Fac Sign Date:	Not reported
Mgmt Method Type Code:	H110

N182 SE < 1/8 0.107 mi. 565 ft. | **350-356 WEST 31ST STREET**
350 WEST 31ST STREET
NEW YORK, NY 10001

Site 1 of 3 in cluster N

NY AST | **A100178261**
N/A

Relative: Higher

Actual: 34 ft.

AST:

Region:	STATE
DEC Region:	2
Site Status:	Active
Facility Id:	2-606033
Program Type:	PBS
UTM X:	584733.41070000001
UTM Y:	4511581.0530599998
Expiration Date:	06/20/2016
Site Type:	Apartment Building/Office Building

Affiliation Records:

Site Id:	27898
Affiliation Type:	Facility Owner
Company Name:	APWU LOCAL 10 BLDG. CORP.C/O SCHNIEDER & SCHIEDER
Contact Type:	OWNERS AGENT
Contact Name:	ANGELO GRIMA
Address1:	1407 BROADWAY, SUITE 3900
Address2:	Not reported
City:	NEW YORK
State:	NY
Zip Code:	10018
Country Code:	001
Phone:	(212) 880-0151
EMail:	Not reported
Fax Number:	Not reported
Modified By:	MSBAPTIS
Date Last Modified:	8/27/2012

Site Id:	27898
Affiliation Type:	Mail Contact
Company Name:	SCHNIEDER & SCHIEDER
Contact Type:	Not reported
Contact Name:	ANGELO GRIMA
Address1:	1407 BROADWAY, SUITE 3900
Address2:	Not reported
City:	NEW YORK
State:	NY
Zip Code:	10018
Country Code:	001
Phone:	(212) 880-0151
EMail:	Not reported
Fax Number:	Not reported
Modified By:	MSBAPTIS
Date Last Modified:	8/27/2012

Site Id:	27898
Affiliation Type:	On-Site Operator
Company Name:	350-356 WEST 31ST STREET
Contact Type:	Not reported
Contact Name:	SAVIOUR PORTELLI
Address1:	Not reported
Address2:	Not reported
City:	Not reported

350-356 WEST 31ST STREET (Continued) **A100178261**

State:	NN
Zip Code:	Not reported
Country Code:	001
Phone:	(212) 695-3849
EMail:	Not reported
Fax Number:	Not reported
Modified By:	TRANSLAT
Date Last Modified:	3/4/2004

Site Id:	27898
Affiliation Type:	Emergency Contact
Company Name:	APWU LOCAL 10 BLDG. CORP. % HELMSLEY-SPEAR INC.
Contact Type:	Not reported
Contact Name:	SAVIOUR PORTELLI
Address1:	Not reported
Address2:	Not reported
City:	Not reported
State:	NN
Zip Code:	Not reported
Country Code:	001
Phone:	(212) 695-3849
EMail:	Not reported
Fax Number:	Not reported
Modified By:	TRANSLAT
Date Last Modified:	3/4/2004

Tank Info:

Tank Number:	01
Tank Id:	60868
Material Code:	0001
Common Name of Substance:	#2 Fuel Oil (On-Site Consumption)

Equipment Records:

I04 - Overfill - Product Level Gauge (A/G)
F00 - Pipe External Protection - None
G03 - Tank Secondary Containment - Vault (w/o access)
J02 - Dispenser - Suction Dispenser
L09 - Piping Leak Detection - Exempt Suction Piping
I05 - Overfill - Vent Whistle
D01 - Pipe Type - Steel/Carbon Steel/Iron
A00 - Tank Internal Protection - None
K00 - Spill Prevention - None
H00 - Tank Leak Detection - None
E00 - Piping Secondary Containment - None
B00 - Tank External Protection - None
C01 - Pipe Location - Aboveground

Tank Location:	3
Tank Type:	Steel/Carbon Steel/Iron
Tank Status:	In Service
Pipe Model:	Not reported
Install Date:	10/01/1965
Capacity Gallons:	5000
Tightness Test Method:	NN
Date Test:	Not reported
Next Test Date:	Not reported

350-356 WEST 31ST STREET (Continued) **A100178261**

Date Tank Closed:	Not reported
Register:	True
Modified By:	MSBAPTIS
Last Modified:	08/27/2012
Material Name:	#2 Fuel Oil (On-Site Consumption)

O183 **USPS MORGAN GMF** **NY CBS AST** **S102640488**
South **341 9 AVENUE** **NY CBS** **N/A**
< 1/8 **MANHATTAN, NY 10199**
0.108 mi.
571 ft. **Site 1 of 8 in cluster O**

Relative:
Higher

Actual:
31 ft.

CBS AST:

CBS Number:	2-000273
ICS Number:	Not reported
PBS Number:	Not reported
MOSF Number:	Not reported
SPDES Number:	Not reported
Facility Status:	IN SERVICE
Facility Type:	I
Telephone:	(212) 330-2300
Facility Town:	NEW YORK CITY
Region:	STATE
Expiration Date:	04/14/1999
Total Capacity of All Active Tanks(gal):	0
Operator:	VINNIE MALLOY
Emergency Contact:	RAFAEL VIAS
Emergency Phone:	(212) 330-2305
Owner Name:	US POSTAL SERVICE
Owner Address:	341 9 AVENUE
Owner City,St,Zip:	NEW YORK, NY 10199-9732
Owner Telephone:	(212) 330-2300
Owner Type:	Federal Government
Owner Sub Type:	Not reported
Mail Name:	US POSTAL SERVICE-MORGAN GMF
Mail Contact Addr:	USPS MORGAN P&DC
Mail Contact Addr2:	341 9 AVENUE ROOM 914
Mail Contact Contact:	MR. ROBERT DARUK
Mail Contact City,St,Zip:	NEW YORK, NY 10199-9732
Mail Phone:	(212) 330-2300
Tank Id:	GLYCOL001
CAS Number:	107211
Federal ID:	Not reported
Tank Status:	0
Install Date:	11/93
Tank Closed:	08/98
Capacity (Gal):	600
Chemical:	Ethylene glycol
Tank Location:	Indoors, Aboveground
Tank Type:	Steel/carbon steel
Total Tanks:	0
Tank Secret:	False
Tank Secondary Containment:	00
Tank Error Status:	No Missing Data
Date Entered:	04/13/1995
Certified Date:	02/26/1997
Substance:	Single Hazardous Substance on DEC List

USPS MORGAN GMF (Continued) **S102640488**

Internal Protection:	None
External Protection:	None,Painted/Asphalt Coating
Pipe Location:	Aboveground
Pipe Type:	Steel/Iron
Pipe Internal:	None
Pipe External:	06
Pipe Flag:	06
Leak Detection:	00
Overfill Protection:	00
Haz Percent:	100
Last Test:	Not reported
Due Date:	Not reported
SWIS Code:	6201
Lat/Long:	Not reported
Is Updated:	False
Renew Date:	Not reported
Is It There:	False
Delinquent:	False
Date Expired:	Not reported
Owner Mark:	1
Certificate Needs to be Printed:	False
Fiscal Amt for Registration Fee Correct:	True
Renewal Has Been Printed for Facility:	True
Pre-Printed Renewal App Last Printed:	01/04/1999

Tank Id:	RECEIVER4
CAS Number:	75718
Federal ID:	Not reported
Tank Status:	0
Install Date:	00/62
Tank Closed:	00/00
Capacity (Gal):	564
Chemical:	Methane, dichlorodifluoro-
Tank Location:	Indoors, Aboveground
Tank Type:	Steel/carbon steel
Total Tanks:	0
Tank Secret:	False
Tank Secondary Containment:	00
Tank Error Status:	No Missing Data
Date Entered:	04/13/1995
Certified Date:	02/26/1997
Substance:	Single Hazardous Substance on DEC List
Internal Protection:	None
External Protection:	None,Painted/Asphalt Coating
Pipe Location:	Aboveground
Pipe Type:	Steel/Iron
Pipe Internal:	None
Pipe External:	00
Pipe Flag:	00
Leak Detection:	00
Overfill Protection:	00
Haz Percent:	100
Last Test:	Not reported
Due Date:	Not reported
SWIS Code:	6201
Lat/Long:	Not reported

USPS MORGAN GMF (Continued) **S102640488**

Is Updated:	False
Renew Date:	Not reported
Is It There:	False
Delinquent:	False
Date Expired:	Not reported
Owner Mark:	1
Certificate Needs to be Printed:	False
Fiscal Amt for Registration Fee Correct:	True
Renewal Has Been Printed for Facility:	True
Pre-Printed Renewal App Last Printed:	01/04/1999

Tank Id:	RECEIVER3
CAS Number:	75718
Federal ID:	Not reported
Tank Status:	0
Install Date:	00/62
Tank Closed:	00/00
Capacity (Gal):	564
Chemical:	Methane, dichlorodifluoro-
Tank Location:	Indoors, Aboveground
Tank Type:	Steel/carbon steel
Total Tanks:	0
Tank Secret:	False
Tank Secondary Containment:	00
Tank Error Status:	No Missing Data
Date Entered:	04/13/1995
Certified Date:	02/26/1997
Substance:	Single Hazardous Substance on DEC List
Internal Protection:	None
External Protection:	None,Painted/Asphalt Coating
Pipe Location:	Aboveground
Pipe Type:	Steel/Iron
Pipe Internal:	None
Pipe External:	00
Pipe Flag:	00
Leak Detection:	00
Overfill Protection:	00
Haz Percent:	100
Last Test:	Not reported
Due Date:	Not reported
SWIS Code:	6201
Lat/Long:	Not reported
Is Updated:	False
Renew Date:	Not reported
Is It There:	False
Delinquent:	False
Date Expired:	Not reported
Owner Mark:	1
Certificate Needs to be Printed:	False
Fiscal Amt for Registration Fee Correct:	True
Renewal Has Been Printed for Facility:	True
Pre-Printed Renewal App Last Printed:	01/04/1999

Tank Id:	RECEIVER1
CAS Number:	75718

USPS MORGAN GMF (Continued) **S102640488**

Federal ID:	Not reported
Tank Status:	0
Install Date:	00/62
Tank Closed:	00/00
Capacity (Gal):	564
Chemical:	Methane, dichlorodifluoro-
Tank Location:	Indoors, Aboveground
Tank Type:	Steel/carbon steel
Total Tanks:	0
Tank Secret:	False
Tank Secondary Containment:	00
Tank Error Status:	No Missing Data
Date Entered:	04/13/1995
Certified Date:	02/26/1997
Substance:	Single Hazardous Substance on DEC List
Internal Protection:	None
External Protection:	None,Painted/Asphalt Coating
Pipe Location:	Aboveground
Pipe Type:	Steel/Iron
Pipe Internal:	None
Pipe External:	00
Pipe Flag:	00
Leak Detection:	00
Overfill Protection:	00
Haz Percent:	100
Last Test:	Not reported
Due Date:	Not reported
SWIS Code:	6201
Lat/Long:	Not reported
Is Updated:	False
Renew Date:	Not reported
Is It There:	False
Delinquent:	False
Date Expired:	Not reported
Owner Mark:	1
Certificate Needs to be Printed:	False
Fiscal Amt for Registration Fee Correct:	True
Renewal Has Been Printed for Facility:	True
Pre-Printed Renewal App Last Printed:	01/04/1999

Tank Id:	RECEIVER2
CAS Number:	75718
Federal ID:	Not reported
Tank Status:	0
Install Date:	00/62
Tank Closed:	00/00
Capacity (Gal):	564
Chemical:	Methane, dichlorodifluoro-
Tank Location:	Indoors, Aboveground
Tank Type:	Steel/carbon steel
Total Tanks:	0
Tank Secret:	False
Tank Secondary Containment:	00
Tank Error Status:	No Missing Data
Date Entered:	04/13/1995
Certified Date:	02/26/1997

USPS MORGAN GMF (Continued) **S102640488**

Substance:	Single Hazardous Substance on DEC List
Internal Protection:	None
External Protection:	None,Painted/Asphalt Coating
Pipe Location:	Aboveground
Pipe Type:	Steel/Iron
Pipe Internal:	None
Pipe External:	00
Pipe Flag:	00
Leak Detection:	00
Overfill Protection:	00
Haz Percent:	100
Last Test:	Not reported
Due Date:	Not reported
SWIS Code:	6201
Lat/Long:	Not reported
Is Updated:	False
Renew Date:	Not reported
Is It There:	False
Delinquent:	False
Date Expired:	Not reported
Owner Mark:	1
Certificate Needs to be Printed:	False
Fiscal Amt for Registration Fee Correct:	True
Renewal Has Been Printed for Facility:	True
Pre-Printed Renewal App Last Printed:	01/04/1999

Click this hyperlink while viewing on your computer to access additional NY_AST_CBS: detail in the EDR Site Report.

CBS:

CBS Number:	2-000273
Program Type:	CBS
Facility Status:	Unregulated/Closed
Expiration Date:	04/14/1999
Dec Region:	2
UTMX:	Not reported
UTMY:	Not reported

K184 **EDR US Hist Auto Stat** **1015442483**
East **350 W 34TH ST** **N/A**
< 1/8 **NEW YORK, NY 10001**
0.108 mi.
571 ft. **Site 8 of 15 in cluster K**

Relative:
Higher

Actual:
39 ft.

EDR Historical Auto Stations:

Name:	AUTOMOTIVE AA
Year:	2010
Address:	350 W 34TH ST
Name:	AUTOMOTIVE AA
Year:	2011
Address:	350 W 34TH ST
Name:	AUTOMOTIVE AA
Year:	2012
Address:	350 W 34TH ST

O185 **MORGAN P AND DC** **NY Spills** **S104501968**
South **341 9TH AVENUE** **N/A**
< 1/8 **MANHATTAN, NY**
0.109 mi.
578 ft. **Site 2 of 8 in cluster O**

Relative:
Higher

Actual:
31 ft.

SPILLS:

Facility ID:	9604894
Facility Type:	ER
DER Facility ID:	107372
Site ID:	123886
DEC Region:	2
Spill Date:	7/15/1996
Spill Number/Closed Date:	9604894 / 7/15/1996
Spill Cause:	Human Error
Spill Class:	No spill occured. No DEC Response. No corrective action required.
SWIS:	3101
Investigator:	TOMASELLO
Referred To:	Not reported
Reported to Dept:	7/15/1996
CID:	266
Water Affected:	Not reported
Spill Source:	Institutional, Educational, Gov., Other
Spill Notifier:	Responsible Party
Cleanup Ceased:	Not reported
Cleanup Meets Std:	False
Last Inspection:	Not reported
Recommended Penalty:	False
UST Trust:	False
Remediation Phase:	0
Date Entered In Computer:	7/15/1996
Spill Record Last Update:	8/28/1996
Spiller Name:	JAY SHEMWELL
Spiller Company:	US POSTAL SERVICE
Spiller Address:	421 8TH AVENUE, ROOM 5021
Spiller City,St,Zip:	NEW YORK, NY 10199-9900
Spiller Company:	001
Contact Name:	HUGH NASH
Contact Phone:	(212) 330-2198
DEC Memo:	Not reported
Remarks:	MAINTENANCE PERSON LEFT CAP OFF A CONDENSER. CAP REPLACED.

Material:

Site ID:	123886
Operable Unit ID:	1032504
Operable Unit:	01
Material ID:	347651
Material Code:	0328C
Material Name:	ISOTRON-12
Case No.:	00075718
Material FA:	Hazardous Material
Quantity:	5000
Units:	Pounds
Recovered:	No
Resource Affected:	Not reported
Oxygenate:	False

Tank Test:

O186 South < 1/8 0.110 mi. 581 ft. | **V9061**
341 9 AVE
NEW YORK CITY, NY 10001
Site 3 of 8 in cluster O | **RCRA NonGen / NLR**
NY MANIFEST | **1007207337**
NYP004043311

Relative: Higher

Actual: 31 ft.

RCRA NonGen / NLR:

Date form received by agency:	01/03/2001
Facility name:	V9061
Facility address:	341 9 AVE NEW YORK CITY, NY 10001
EPA ID:	NYP004043311
Mailing address:	CONSOLIDATED EDISON INC. 4 IRVING PLACE -- ROOM 300 NEW YORK, NY 10003
Contact:	ANTHONY DRUMMINGS
Contact address:	CONSOLIDATED EDISON INC. NEW YORK, NY 10003
Contact country:	US
Contact telephone:	(212) 460-3770
Contact email:	Not reported
EPA Region:	02
Classification:	Non-Generator
Description:	Handler: Non-Generators do not presently generate hazardous waste

Handler Activities Summary:

U.S. importer of hazardous waste:	No
Mixed waste (haz. and radioactive):	No
Recycler of hazardous waste:	No
Transporter of hazardous waste:	No
Treater, storer or disposer of HW:	No
Underground injection activity:	No
On-site burner exemption:	No
Furnace exemption:	No
Used oil fuel burner:	No
Used oil processor:	No
User oil refiner:	No
Used oil fuel marketer to burner:	No
Used oil Specification marketer:	No
Used oil transfer facility:	No
Used oil transporter:	No

Historical Generators:

Date form received by agency:	01/02/2001
Site name:	V9061
Classification:	Not a generator, verified
Date form received by agency:	01/01/2001
Site name:	V9061
Classification:	Large Quantity Generator
Violation Status:	No violations found

NY MANIFEST:

EPA ID:	NYP004043311
Country:	USA

Mailing Info:

Name:	CONSOLIDATED EDISON

V9061 (Continued) **1007207337**

Contact: FRANKLIN MURRAY
Address: 4 IRVING PLACE RM 828
City/State/Zip: NEW YORK, NY 10003
Country: USA
Phone: 212-460-2808

Manifest:

Document ID: NYE0252876
Manifest Status: Not reported
Trans1 State ID: GX3213
Trans2 State ID: Not reported
Generator Ship Date: 09/20/1999
Trans1 Recv Date: 09/20/1999
Trans2 Recv Date: Not reported
TSD Site Recv Date: 09/20/1999
Part A Recv Date: Not reported
Part B Recv Date: Not reported
Generator EPA ID: NYP004043311
Trans1 EPA ID: NYD006982359
Trans2 EPA ID: Not reported
TSDF ID: NYD980593636
Waste Code: B002 - PETROLEUM OIL WITH 50 BUT < 500 PPM PCB
Quantity: 01319
Units: K - Kilograms (2.2 pounds)
Number of Containers: 001
Container Type: TT - Cargo tank, tank trucks
Handling Method: T Chemical, physical, or biological treatment.
Specific Gravity: 01.00
Year: 1999

O187 **US POSTAL SERVICE - MORGAN P&DC** **RCRA NonGen / NLR** **1004757104**
South **341 9TH AVE** **NYD986892990**
< 1/8 **NEW YORK, NY 10199**
0.110 mi.
581 ft. **Site 4 of 8 in cluster O**

Relative:
Higher

Actual:
31 ft.

RCRA NonGen / NLR:
Date form received by agency: 01/01/2007
Facility name: US POSTAL SERVICE - MORGAN P&DC
Facility address: 341 9TH AVE
NEW YORK, NY 101999731
EPA ID: NYD986892990
Mailing address: 9TH AVE
NEW YORK, NY 101999731
Contact: RAFAEL VIAS H
Contact address: 9TH AVE
NEW YORK, NY 101999731
Contact country: US
Contact telephone: (212) 330-2305
Contact email: Not reported
EPA Region: 02
Classification: Non-Generator
Description: Handler: Non-Generators do not presently generate hazardous waste

Owner/Operator Summary:
Owner/operator name: US POSTAL SERVICE

US POSTAL SERVICE - MORGAN P&DC (Continued) **1004757104**

Owner/operator address: 341 9TH AVE
NEW YORK, NY 10199
Owner/operator country: US
Owner/operator telephone: (212) 330-2300
Legal status: Federal
Owner/Operator Type: Owner
Owner/Op start date: 01/01/2001
Owner/Op end date: Not reported

Owner/operator name: US POSTAL SERVICE
Owner/operator address: 341 9TH AVE
NEW YORK, NY 10199
Owner/operator country: US
Owner/operator telephone: (212) 330-2300
Legal status: Federal
Owner/Operator Type: Operator
Owner/Op start date: 01/01/2001
Owner/Op end date: Not reported

Handler Activities Summary:
U.S. importer of hazardous waste: No
Mixed waste (haz. and radioactive): No
Recycler of hazardous waste: No
Transporter of hazardous waste: No
Treater, storer or disposer of HW: No
Underground injection activity: No
On-site burner exemption: No
Furnace exemption: No
Used oil fuel burner: No
Used oil processor: No
User oil refiner: No
Used oil fuel marketer to burner: No
Used oil Specification marketer: No
Used oil transfer facility: No
Used oil transporter: No

Historical Generators:
Date form received by agency: 01/01/2006
Site name: US POSTAL SERVICE - MORGAN P&DC
Classification: Not a generator, verified

Date form received by agency: 07/30/2003
Site name: US POSTAL SERVICE - MORGAN P&DC
Classification: Not a generator, verified

Date form received by agency: 01/01/2001
Site name: US POSTAL SERVICE MORGAN P & DC
Classification: Large Quantity Generator

Date form received by agency: 06/17/1999
Site name: US POSTAL SERVICE - MORGAN P&DC
Classification: Conditionally Exempt Small Quantity Generator

Date form received by agency: 06/18/1996
Site name: UNITED STATES POSTAL SERVICE MORGAN P/DC
Classification: Large Quantity Generator

US POSTAL SERVICE - MORGAN P&DC (Continued) **1004757104**

Hazardous Waste Summary:

Waste code:	D008
Waste name:	LEAD
Waste code:	P030
Waste name:	CYANIDES (SOLUBLE CYANIDE SALTS), NOT OTHERWISE SPECIFIED
Waste code:	U210
Waste name:	ETHENE, TETRACHLORO-
Waste code:	U220
Waste name:	BENZENE, METHYL-
Waste code:	U228
Waste name:	ETHENE, TRICHLORO-
Waste code:	U239
Waste name:	BENZENE, DIMETHYL- (I,T)
Waste code:	D000
Waste name:	Not Defined
Waste code:	D008
Waste name:	LEAD
Waste code:	P030
Waste name:	CYANIDES (SOLUBLE CYANIDE SALTS), NOT OTHERWISE SPECIFIED
Waste code:	U210
Waste name:	ETHENE, TETRACHLORO-
Waste code:	U220
Waste name:	BENZENE, METHYL-
Waste code:	U228
Waste name:	ETHENE, TRICHLORO-
Waste code:	U239
Waste name:	BENZENE, DIMETHYL- (I,T)
Violation Status:	No violations found

O188
South
< 1/8
0.110 mi.
581 ft.

USPS - MORGAN P&DC
341 9TH AVE
NEW YORK, NY 10199

Site 5 of 8 in cluster O

RCRA-CESQG **1000792064**
FINDS **NY6180000147**
NY MANIFEST
NJ MANIFEST

Relative:
Higher

Actual:
31 ft.

RCRA-CESQG:

Date form received by agency:	01/01/2007
Facility name:	USPS - MORGAN P&DC
Facility address:	341 9TH AVE NEW YORK, NY 101999732
EPA ID:	NY6180000147
Mailing address:	9TH AVE NEW YORK, NY 101999732
Contact:	RAFAEL VIAS
Contact address:	9TH AVE

USPS - MORGAN P&DC (Continued) **1000792064**

	NEW YORK, NY 101999732
Contact country:	US
Contact telephone:	(212) 330-2305
Contact email:	Not reported
EPA Region:	02
Classification:	Conditionally Exempt Small Quantity Generator
Description:	Handler: generates 100 kg or less of hazardous waste per calendar month, and accumulates 1000 kg or less of hazardous waste at any time; or generates 1 kg or less of acutely hazardous waste per calendar month, and accumulates at any time: 1 kg or less of acutely hazardous waste; or 100 kg or less of any residue or contaminated soil, waste or other debris resulting from the cleanup of a spill, into or on any land or water, of acutely hazardous waste; or generates 100 kg or less of any residue or contaminated soil, waste or other debris resulting from the cleanup of a spill, into or on any land or water, of acutely hazardous waste during any calendar month, and accumulates at any time: 1 kg or less of acutely hazardous waste; or 100 kg or less of any residue or contaminated soil, waste or other debris resulting from the cleanup of a spill, into or on any land or water, of acutely hazardous waste

Owner/Operator Summary:

Owner/operator name:	US POSTAL SERVICE
Owner/operator address:	JAMES A FARLEY BLDG ROOM 5015 NEW YORK, NY 10199
Owner/operator country:	US
Owner/operator telephone:	(212) 330-3123
Legal status:	Private
Owner/Operator Type:	Owner
Owner/Op start date:	Not reported
Owner/Op end date:	Not reported

Owner/operator name:	US POSTAL SERVICE
Owner/operator address:	9TH AVE NEW YORK, NY 10199
Owner/operator country:	US
Owner/operator telephone:	(212) 330-2305
Legal status:	Federal
Owner/Operator Type:	Operator
Owner/Op start date:	12/31/1979
Owner/Op end date:	Not reported

Handler Activities Summary:

U.S. importer of hazardous waste:	No
Mixed waste (haz. and radioactive):	No
Recycler of hazardous waste:	No
Transporter of hazardous waste:	No
Treater, storer or disposer of HW:	No
Underground injection activity:	No
On-site burner exemption:	No
Furnace exemption:	No
Used oil fuel burner:	No
Used oil processor:	No
User oil refiner:	No
Used oil fuel marketer to burner:	No
Used oil Specification marketer:	No

USPS - MORGAN P&DC (Continued) **1000792064**

Used oil transfer facility: No
Used oil transporter: No

Historical Generators:
Date form received by agency: 01/01/2006
Site name: USPS - MORGAN P&DC
Classification: Small Quantity Generator

Date form received by agency: 07/30/2003
Site name: USPS - MORGAN P&DC
Classification: Conditionally Exempt Small Quantity Generator

Date form received by agency: 06/17/1999
Site name: US POSTAL SERVICE - MORGAN GMF
Classification: Not a generator, verified

Date form received by agency: 12/03/1992
Site name: US POSTAL SERVICE - MORGAN GMF
Classification: Small Quantity Generator

Hazardous Waste Summary:
Waste code: D001
Waste name: IGNITABLE HAZARDOUS WASTES ARE THOSE WASTES WHICH HAVE A FLASHPOINT OF LESS THAN 140 DEGREES FAHRENHEIT AS DETERMINED BY A PENSKY-MARTENS CLOSED CUP FLASH POINT TESTER. ANOTHER METHOD OF DETERMINING THE FLASH POINT OF A WASTE IS TO REVIEW THE MATERIAL SAFETY DATA SHEET, WHICH CAN BE OBTAINED FROM THE MANUFACTURER OR DISTRIBUTOR OF THE MATERIAL. LACQUER THINNER IS AN EXAMPLE OF A COMMONLY USED SOLVENT WHICH WOULD BE CONSIDERED AS IGNITABLE HAZARDOUS WASTE.

Waste code: D002
Waste name: A WASTE WHICH HAS A PH OF LESS THAN 2 OR GREATER THAN 12.5 IS CONSIDERED TO BE A CORROSIVE HAZARDOUS WASTE. SODIUM HYDROXIDE, A CAUSTIC SOLUTION WITH A HIGH PH, IS OFTEN USED BY INDUSTRIES TO CLEAN OR DEGREASE PARTS. HYDROCHLORIC ACID, A SOLUTION WITH A LOW PH, IS USED BY MANY INDUSTRIES TO CLEAN METAL PARTS PRIOR TO PAINTING. WHEN THESE CAUSTIC OR ACID SOLUTIONS BECOME CONTAMINATED AND MUST BE DISPOSED, THE WASTE WOULD BE A CORROSIVE HAZARDOUS WASTE.

Waste code: D001
Waste name: IGNITABLE HAZARDOUS WASTES ARE THOSE WASTES WHICH HAVE A FLASHPOINT OF LESS THAN 140 DEGREES FAHRENHEIT AS DETERMINED BY A PENSKY-MARTENS CLOSED CUP FLASH POINT TESTER. ANOTHER METHOD OF DETERMINING THE FLASH POINT OF A WASTE IS TO REVIEW THE MATERIAL SAFETY DATA SHEET, WHICH CAN BE OBTAINED FROM THE MANUFACTURER OR DISTRIBUTOR OF THE MATERIAL. LACQUER THINNER IS AN EXAMPLE OF A COMMONLY USED SOLVENT WHICH WOULD BE CONSIDERED AS IGNITABLE HAZARDOUS WASTE.

Violation Status: No violations found

FINDS:

Registry ID: 110001576508

Environmental Interest/Information System
RCRAInfo is a national information system that supports the Resource Conservation and Recovery Act (RCRA) program through the tracking of

USPS - MORGAN P&DC (Continued) **1000792064**

events and activities related to facilities that generate, transport, and treat, store, or dispose of hazardous waste. RCRAInfo allows RCRA program staff to track the notification, permit, compliance, and corrective action activities required under RCRA.

NY MANIFEST:

EPA ID:	NY6180000147
Country:	USA

Mailing Info:

Name:	US POST OFFICE - MORGAN P&DC
Contact:	RAFAEL VIAS
Address:	341 9TH AVE
City/State/Zip:	NEW YORK, NY 10001 1649
Country:	USA
Phone:	212-330-2305

Manifest:

Document ID:	Not reported
Manifest Status:	Not reported
Trans1 State ID:	NJ0000027193
Trans2 State ID:	Not reported
Generator Ship Date:	07/21/2009
Trans1 Recv Date:	07/21/2009
Trans2 Recv Date:	Not reported
TSD Site Recv Date:	07/21/2009
Part A Recv Date:	Not reported
Part B Recv Date:	Not reported
Generator EPA ID:	NY6180000147
Trans1 EPA ID:	Not reported
Trans2 EPA ID:	Not reported
TSDF ID:	NJD002200046
Waste Code:	Not reported
Quantity:	300.0
Units:	P - Pounds
Number of Containers:	1.0
Container Type:	DM - Metal drums, barrels
Handling Method:	R Material recovery of more than 75 percent of the total material.
Specific Gravity:	1.0
Year:	2009
Manifest Tracking Num:	000958706GBF
Import Ind:	N
Export Ind:	N
Discr Quantity Ind:	N
Discr Type Ind:	N
Discr Residue Ind:	N
Discr Partial Reject Ind:	N
Discr Full Reject Ind:	N
Manifest Ref Num:	Not reported
Alt Fac RCRA Id:	Not reported
Alt Fac Sign Date:	Not reported
Mgmt Method Type Code:	H141

Document ID:	Not reported

USPS - MORGAN P&DC (Continued) **1000792064**

Manifest Status:	Not reported
Trans1 State ID:	NJ0000027193
Trans2 State ID:	Not reported
Generator Ship Date:	09/01/2011
Trans1 Recv Date:	09/01/2011
Trans2 Recv Date:	Not reported
TSD Site Recv Date:	09/02/2011
Part A Recv Date:	Not reported
Part B Recv Date:	Not reported
Generator EPA ID:	NY6180000147
Trans1 EPA ID:	Not reported
Trans2 EPA ID:	Not reported
TSDF ID:	NJD002200046
Waste Code:	Not reported
Quantity:	275.0
Units:	G - Gallons (liquids only)* (8.3 pounds)
Number of Containers:	5.0
Container Type:	DM - Metal drums, barrels
Handling Method:	B Incineration, heat recovery, burning.
Specific Gravity:	1.0
Year:	2011
Manifest Tracking Num:	003634302JJK
Import Ind:	N
Export Ind:	N
Discr Quantity Ind:	N
Discr Type Ind:	N
Discr Residue Ind:	N
Discr Partial Reject Ind:	N
Discr Full Reject Ind:	N
Manifest Ref Num:	Not reported
Alt Fac RCRA Id:	Not reported
Alt Fac Sign Date:	Not reported
Mgmt Method Type Code:	H141

Document ID:	Not reported
Manifest Status:	Not reported
Trans1 State ID:	NJ0000027193
Trans2 State ID:	Not reported
Generator Ship Date:	09/01/2011
Trans1 Recv Date:	09/01/2011
Trans2 Recv Date:	Not reported
TSD Site Recv Date:	09/02/2011
Part A Recv Date:	Not reported
Part B Recv Date:	Not reported
Generator EPA ID:	NY6180000147
Trans1 EPA ID:	Not reported
Trans2 EPA ID:	Not reported
TSDF ID:	NJD002200046
Waste Code:	Not reported
Quantity:	55.0
Units:	G - Gallons (liquids only)* (8.3 pounds)
Number of Containers:	1.0
Container Type:	DM - Metal drums, barrels
Handling Method:	L Landfill.
Specific Gravity:	1.0
Year:	2011

USPS - MORGAN P&DC (Continued) **1000792064**

Manifest Tracking Num:	003634302JJK
Import Ind:	N
Export Ind:	N
Discr Quantity Ind:	N
Discr Type Ind:	N
Discr Residue Ind:	N
Discr Partial Reject Ind:	N
Discr Full Reject Ind:	N
Manifest Ref Num:	Not reported
Alt Fac RCRA Id:	Not reported
Alt Fac Sign Date:	Not reported
Mgmt Method Type Code:	H141

Document ID:	Not reported
Manifest Status:	Not reported
Trans1 State ID:	NJD071629976
Trans2 State ID:	Not reported
Generator Ship Date:	03/27/2008
Trans1 Recv Date:	03/27/2008
Trans2 Recv Date:	Not reported
TSD Site Recv Date:	03/27/2008
Part A Recv Date:	Not reported
Part B Recv Date:	Not reported
Generator EPA ID:	NY6180000147
Trans1 EPA ID:	Not reported
Trans2 EPA ID:	Not reported
TSDF ID:	NJD002200046
Waste Code:	Not reported
Quantity:	900.0
Units:	P - Pounds
Number of Containers:	1.0
Container Type:	CW - Wooden boxes
Handling Method:	B Incineration, heat recovery, burning.
Specific Gravity:	1.0
Year:	2008
Manifest Tracking Num:	001026988JJK
Import Ind:	N
Export Ind:	N
Discr Quantity Ind:	N
Discr Type Ind:	N
Discr Residue Ind:	N
Discr Partial Reject Ind:	N
Discr Full Reject Ind:	N
Manifest Ref Num:	Not reported
Alt Fac RCRA Id:	Not reported
Alt Fac Sign Date:	Not reported
Mgmt Method Type Code:	H061

Document ID:	Not reported
Manifest Status:	Not reported
Trans1 State ID:	NJD071629976
Trans2 State ID:	Not reported
Generator Ship Date:	01/17/2008
Trans1 Recv Date:	01/17/2008
Trans2 Recv Date:	Not reported

USPS - MORGAN P&DC (Continued) **1000792064**

TSD Site Recv Date:	01/21/2008
Part A Recv Date:	Not reported
Part B Recv Date:	Not reported
Generator EPA ID:	NY6180000147
Trans1 EPA ID:	Not reported
Trans2 EPA ID:	Not reported
TSDF ID:	NJD002200046
Waste Code:	Not reported
Quantity:	55.0
Units:	P - Pounds
Number of Containers:	1.0
Container Type:	DM - Metal drums, barrels
Handling Method:	B Incineration, heat recovery, burning.
Specific Gravity:	1.0
Year:	2008
Manifest Tracking Num:	003531006JJK
Import Ind:	N
Export Ind:	N
Discr Quantity Ind:	N
Discr Type Ind:	N
Discr Residue Ind:	N
Discr Partial Reject Ind:	N
Discr Full Reject Ind:	N
Manifest Ref Num:	Not reported
Alt Fac RCRA Id:	Not reported
Alt Fac Sign Date:	Not reported
Mgmt Method Type Code:	H141

Document ID:	Not reported
Manifest Status:	Not reported
Trans1 State ID:	TXR000050930
Trans2 State ID:	NJD071629976
Generator Ship Date:	01/17/2012
Trans1 Recv Date:	01/17/2012
Trans2 Recv Date:	01/23/2012
TSD Site Recv Date:	01/28/2012
Part A Recv Date:	Not reported
Part B Recv Date:	Not reported
Generator EPA ID:	NY6180000147
Trans1 EPA ID:	Not reported
Trans2 EPA ID:	Not reported
TSDF ID:	KYD053348108
Waste Code:	Not reported
Quantity:	800.0
Units:	P - Pounds
Number of Containers:	3.0
Container Type:	DM - Metal drums, barrels
Handling Method:	B Incineration, heat recovery, burning.
Specific Gravity:	1.0
Year:	2012
Manifest Tracking Num:	002821701SKS
Import Ind:	N
Export Ind:	N
Discr Quantity Ind:	N
Discr Type Ind:	N
Discr Residue Ind:	N

USPS - MORGAN P&DC (Continued) **1000792064**

Discr Partial Reject Ind:	N
Discr Full Reject Ind:	N
Manifest Ref Num:	Not reported
Alt Fac RCRA Id:	Not reported
Alt Fac Sign Date:	Not reported
Mgmt Method Type Code:	H061

Document ID:	Not reported
Manifest Status:	Not reported
Trans1 State ID:	TXR000050930
Trans2 State ID:	NJD071629976
Generator Ship Date:	01/17/2012
Trans1 Recv Date:	01/17/2012
Trans2 Recv Date:	01/23/2012
TSD Site Recv Date:	01/28/2012
Part A Recv Date:	Not reported
Part B Recv Date:	Not reported
Generator EPA ID:	NY6180000147
Trans1 EPA ID:	Not reported
Trans2 EPA ID:	Not reported
TSDF ID:	KYD053348108
Waste Code:	Not reported
Quantity:	800.0
Units:	P - Pounds
Number of Containers:	3.0
Container Type:	DM - Metal drums, barrels
Handling Method:	B Incineration, heat recovery, burning.
Specific Gravity:	1.0
Year:	2012
Manifest Tracking Num:	002821701SKS
Import Ind:	N
Export Ind:	N
Discr Quantity Ind:	N
Discr Type Ind:	N
Discr Residue Ind:	N
Discr Partial Reject Ind:	N
Discr Full Reject Ind:	N
Manifest Ref Num:	Not reported
Alt Fac RCRA Id:	Not reported
Alt Fac Sign Date:	Not reported
Mgmt Method Type Code:	H061

Document ID:	NYC7224873
Manifest Status:	Not reported
Trans1 State ID:	NYAP6277
Trans2 State ID:	T19L8DNJ
Generator Ship Date:	06/24/2004
Trans1 Recv Date:	06/24/2004
Trans2 Recv Date:	06/29/2004
TSD Site Recv Date:	07/02/2004
Part A Recv Date:	Not reported
Part B Recv Date:	Not reported
Generator EPA ID:	NY6180000147
Trans1 EPA ID:	TXR000050930
Trans2 EPA ID:	Not reported

USPS - MORGAN P&DC (Continued) **1000792064**

TSDF ID:	KYD053348
Waste Code:	D008 - LEAD 5.0 MG/L TCLP
Quantity:	00330
Units:	P - Pounds
Number of Containers:	001
Container Type:	DM - Metal drums, barrels
Handling Method:	B Incineration, heat recovery, burning.
Specific Gravity:	01.00
Year:	2004

Document ID:	NYC7195702
Manifest Status:	Not reported
Trans1 State ID:	NYAP6277
Trans2 State ID:	T5169TNJ
Generator Ship Date:	04/13/2004
Trans1 Recv Date:	04/13/2004
Trans2 Recv Date:	04/16/2004
TSD Site Recv Date:	04/27/2004
Part A Recv Date:	Not reported
Part B Recv Date:	Not reported
Generator EPA ID:	NY6180000147
Trans1 EPA ID:	TXR000050930
Trans2 EPA ID:	Not reported
TSDF ID:	KYD053348
Waste Code:	D008 - LEAD 5.0 MG/L TCLP
Quantity:	00440
Units:	P - Pounds
Number of Containers:	001
Container Type:	DM - Metal drums, barrels
Handling Method:	B Incineration, heat recovery, burning.
Specific Gravity:	01.00
Year:	2004

Document ID:	NJA5006920
Manifest Status:	Not reported
Trans1 State ID:	08424
Trans2 State ID:	Not reported
Generator Ship Date:	03/31/2004
Trans1 Recv Date:	03/31/2004
Trans2 Recv Date:	Not reported
TSD Site Recv Date:	03/31/2004
Part A Recv Date:	Not reported
Part B Recv Date:	Not reported
Generator EPA ID:	NY6180000147
Trans1 EPA ID:	NYD046765574
Trans2 EPA ID:	Not reported
TSDF ID:	NJD991291
Waste Code:	D008 - LEAD 5.0 MG/L TCLP
Quantity:	00250
Units:	P - Pounds
Number of Containers:	001
Container Type:	DM - Metal drums, barrels
Handling Method:	T Chemical, physical, or biological treatment.
Specific Gravity:	01.00
Year:	2004

USPS - MORGAN P&DC (Continued) **1000792064**

Document ID:	NYC6962005
Manifest Status:	Not reported
Trans1 State ID:	NYAP6277
Trans2 State ID:	T86K7ENJ
Generator Ship Date:	02/23/2004
Trans1 Recv Date:	02/23/2004
Trans2 Recv Date:	02/27/2004
TSD Site Recv Date:	03/04/2004
Part A Recv Date:	Not reported
Part B Recv Date:	Not reported
Generator EPA ID:	NY6180000147
Trans1 EPA ID:	TXR000050930
Trans2 EPA ID:	Not reported
TSDF ID:	KYD053348
Waste Code:	D008 - LEAD 5.0 MG/L TCLP
Quantity:	00400
Units:	P - Pounds
Number of Containers:	001
Container Type:	DM - Metal drums, barrels
Handling Method:	B Incineration, heat recovery, burning.
Specific Gravity:	01.00
Year:	2004

Document ID:	NYC7190392
Manifest Status:	Not reported
Trans1 State ID:	NY55817JL
Trans2 State ID:	712TYLNJ
Generator Ship Date:	01/27/2004
Trans1 Recv Date:	01/27/2004
Trans2 Recv Date:	01/30/2004
TSD Site Recv Date:	02/02/2004
Part A Recv Date:	Not reported
Part B Recv Date:	Not reported
Generator EPA ID:	NY6180000147
Trans1 EPA ID:	TXR000050930
Trans2 EPA ID:	Not reported
TSDF ID:	KYD053348
Waste Code:	D008 - LEAD 5.0 MG/L TCLP
Quantity:	00300
Units:	P - Pounds
Number of Containers:	001
Container Type:	DM - Metal drums, barrels
Handling Method:	B Incineration, heat recovery, burning.
Specific Gravity:	01.00
Year:	2004

Document ID:	NYC7232646
Manifest Status:	Not reported
Trans1 State ID:	NY558NJL
Trans2 State ID:	T365DANJ
Generator Ship Date:	08/10/2004
Trans1 Recv Date:	08/10/2004
Trans2 Recv Date:	08/13/2004
TSD Site Recv Date:	08/17/2004
Part A Recv Date:	Not reported

USPS - MORGAN P&DC (Continued) **1000792064**

Part B Recv Date:	Not reported
Generator EPA ID:	NY6180000147
Trans1 EPA ID:	TXR000050930
Trans2 EPA ID:	Not reported
TSDF ID:	KYD053348
Waste Code:	D008 - LEAD 5.0 MG/L TCLP
Quantity:	00100
Units:	P - Pounds
Number of Containers:	001
Container Type:	DM - Metal drums, barrels
Handling Method:	B Incineration, heat recovery, burning.
Specific Gravity:	01.00
Year:	2004

Document ID:	NJA4112120
Manifest Status:	Not reported
Trans1 State ID:	503217
Trans2 State ID:	Not reported
Generator Ship Date:	03/25/2003
Trans1 Recv Date:	03/25/2003
Trans2 Recv Date:	Not reported
TSD Site Recv Date:	03/25/2003
Part A Recv Date:	Not reported
Part B Recv Date:	Not reported
Generator EPA ID:	NY6180000147
Trans1 EPA ID:	NJD071629976
Trans2 EPA ID:	Not reported
TSDF ID:	NJD002200046
Waste Code:	D002 - NON-LISTED CORROSIVE WASTES
Quantity:	00055
Units:	G - Gallons (liquids only)* (8.3 pounds)
Number of Containers:	001
Container Type:	DM - Metal drums, barrels
Handling Method:	T Chemical, physical, or biological treatment.
Specific Gravity:	01.00
Year:	2003

Document ID:	TXA0159488
Manifest Status:	Completed after the designated time period for a TSDF to get a copy to the DEC
Trans1 State ID:	88888
Trans2 State ID:	Not reported
Generator Ship Date:	11/07/1996
Trans1 Recv Date:	11/07/1996
Trans2 Recv Date:	/ /
TSD Site Recv Date:	11/20/1996
Part A Recv Date:	/ /
Part B Recv Date:	12/31/1996
Generator EPA ID:	NY6180000147
Trans1 EPA ID:	ILD984908202
Trans2 EPA ID:	MOD095038998
TSDF ID:	TXD077603371
Waste Code:	D002 - NON-LISTED CORROSIVE WASTES
Quantity:	00680
Units:	P - Pounds
Number of Containers:	001

USPS - MORGAN P&DC (Continued) **1000792064**

Container Type: DM - Metal drums, barrels
Handling Method: T Chemical, physical, or biological treatment.
Specific Gravity: 100
Year: 1996

Document ID: NJA2755053
Manifest Status: Completed copy
Trans1 State ID: S6993
Trans2 State ID: Not reported
Generator Ship Date: 07/08/1997
Trans1 Recv Date: 07/08/1997
Trans2 Recv Date: / /
TSD Site Recv Date: 07/08/1997
Part A Recv Date: / /
Part B Recv Date: 07/29/1997
Generator EPA ID: NY6180000147
Trans1 EPA ID: NJD980772768
Trans2 EPA ID: Not reported
TSDF ID: NJD991291105
Waste Code: D008 - LEAD 5.0 MG/L TCLP
Quantity: 00440
Units: G - Gallons (liquids only)* (8.3 pounds)
Number of Containers: 008
Container Type: DM - Metal drums, barrels
Handling Method: L Landfill.
Specific Gravity: 100
Year: 1997

Document ID: NJA4144418
Manifest Status: Not reported
Trans1 State ID: S8424
Trans2 State ID: Not reported
Generator Ship Date: 01/08/2003
Trans1 Recv Date: 01/08/2003
Trans2 Recv Date: Not reported
TSD Site Recv Date: 01/08/2003
Part A Recv Date: Not reported
Part B Recv Date: Not reported
Generator EPA ID: NY6180000147
Trans1 EPA ID: NYD046765574
Trans2 EPA ID: Not reported
TSDF ID: NJD991291105
Waste Code: D008 - LEAD 5.0 MG/L TCLP
Quantity: 01500
Units: P - Pounds
Number of Containers: 004
Container Type: DM - Metal drums, barrels
Handling Method: T Chemical, physical, or biological treatment.
Specific Gravity: 01.00
Year: 2003

Document ID: NYC6936480
Manifest Status: Not reported
Trans1 State ID: NY55317JC

USPS - MORGAN P&DC (Continued) **1000792064**

Trans2 State ID:	T29L8DNJ
Generator Ship Date:	06/06/2003
Trans1 Recv Date:	06/06/2003
Trans2 Recv Date:	06/10/2003
TSD Site Recv Date:	06/13/2003
Part A Recv Date:	Not reported
Part B Recv Date:	Not reported
Generator EPA ID:	NY6180000147
Trans1 EPA ID:	TXR000050930
Trans2 EPA ID:	NJD071629976
TSDF ID:	KYD053348108
Waste Code:	D008 - LEAD 5.0 MG/L TCLP
Quantity:	00200
Units:	P - Pounds
Number of Containers:	001
Container Type:	DM - Metal drums, barrels
Handling Method:	T Chemical, physical, or biological treatment.
Specific Gravity:	01.00
Year:	2003

Document ID:	NYC7133275
Manifest Status:	Not reported
Trans1 State ID:	NY55817JL
Trans2 State ID:	TY293CNJO
Generator Ship Date:	09/10/2003
Trans1 Recv Date:	09/10/2003
Trans2 Recv Date:	09/12/2003
TSD Site Recv Date:	09/15/2003
Part A Recv Date:	Not reported
Part B Recv Date:	Not reported
Generator EPA ID:	NY6180000147
Trans1 EPA ID:	TXR000050930
Trans2 EPA ID:	NJD071629976
TSDF ID:	KYD053348108
Waste Code:	D008 - LEAD 5.0 MG/L TCLP
Quantity:	00300
Units:	P - Pounds
Number of Containers:	001
Container Type:	DM - Metal drums, barrels
Handling Method:	B Incineration, heat recovery, burning.
Specific Gravity:	01.00
Year:	2003

Document ID:	NJA1754012
Manifest Status:	Completed after the designated time period for a TSDF to get a copy to the DEC
Trans1 State ID:	NJDEPS869
Trans2 State ID:	Not reported
Generator Ship Date:	08/26/1993
Trans1 Recv Date:	08/26/1993
Trans2 Recv Date:	/ /
TSD Site Recv Date:	08/30/1993
Part A Recv Date:	/ /
Part B Recv Date:	09/28/1993
Generator EPA ID:	NY6180000147
Trans1 EPA ID:	ILD984908202

USPS - MORGAN P&DC (Continued) **1000792064**

Trans2 EPA ID:	Not reported
TSDF ID:	NJD002182897
Waste Code:	D001 - NON-LISTED IGNITABLE WASTES
Quantity:	01200
Units:	P - Pounds
Number of Containers:	003
Container Type:	DM - Metal drums, barrels
Handling Method:	B Incineration, heat recovery, burning.
Specific Gravity:	100
Year:	1993

EPA ID:	NYD986892990
Country:	USA

Mailing Info:

Name:	US POSTAL SERVICE
Contact:	JOSEPH HOLMES
Address:	341 9TH AVE
City/State/Zip:	NEW YORK, NY 10199 1000
Country:	USA
Phone:	212-330-2003

Manifest:

Document ID:	Not reported
Manifest Status:	Not reported
Trans1 State ID:	TXR000050930
Trans2 State ID:	NJD071629976
Generator Ship Date:	05/10/2011
Trans1 Recv Date:	05/10/2011
Trans2 Recv Date:	05/13/2011
TSD Site Recv Date:	05/14/2011
Part A Recv Date:	Not reported
Part B Recv Date:	Not reported
Generator EPA ID:	NYD986892990
Trans1 EPA ID:	Not reported
Trans2 EPA ID:	Not reported
TSDF ID:	KYD053348108
Waste Code:	Not reported
Quantity:	300.0
Units:	P - Pounds
Number of Containers:	1.0
Container Type:	DM - Metal drums, barrels
Handling Method:	B Incineration, heat recovery, burning.
Specific Gravity:	1.0
Year:	2011
Manifest Tracking Num:	003838671FLE
Import Ind:	N
Export Ind:	N
Discr Quantity Ind:	N
Discr Type Ind:	N
Discr Residue Ind:	N
Discr Partial Reject Ind:	N
Discr Full Reject Ind:	N
Manifest Ref Num:	Not reported
Alt Fac RCRA Id:	Not reported
Alt Fac Sign Date:	Not reported

USPS - MORGAN P&DC (Continued) **1000792064**

Mgmt Method Type Code: H061

Document ID: Not reported
Manifest Status: Not reported
Trans1 State ID: TXR000081205
Trans2 State ID: NJD071629976
Generator Ship Date: 12/11/2012
Trans1 Recv Date: 12/11/2012
Trans2 Recv Date: 12/14/2012
TSD Site Recv Date: 12/15/2012
Part A Recv Date: Not reported
Part B Recv Date: Not reported
Generator EPA ID: NYD986892990
Trans1 EPA ID: Not reported
Trans2 EPA ID: Not reported
TSDF ID: KYD053348108
Waste Code: Not reported
Quantity: 350.0
Units: P - Pounds
Number of Containers: 7.0
Container Type: DM - Metal drums, barrels
Handling Method: B Incineration, heat recovery, burning.
Specific Gravity: 1.0
Year: 2012
Manifest Tracking Num: 003521421SKS
Import Ind: N
Export Ind: N
Discr Quantity Ind: N
Discr Type Ind: N
Discr Residue Ind: N
Discr Partial Reject Ind: N
Discr Full Reject Ind: N
Manifest Ref Num: Not reported
Alt Fac RCRA Id: Not reported
Alt Fac Sign Date: Not reported
Mgmt Method Type Code: H061

Document ID: TXA0159478
Manifest Status: Completed after the designated time period for a TSDF to get a copy to the DEC
Trans1 State ID: 72348
Trans2 State ID: 40355
Generator Ship Date: 01/21/1997
Trans1 Recv Date: 01/21/1997
Trans2 Recv Date: 02/04/1997
TSD Site Recv Date: 02/06/1997
Part A Recv Date: / /
Part B Recv Date: 02/27/1997
Generator EPA ID: NYD986892990
Trans1 EPA ID: ILD984908202
Trans2 EPA ID: MOD095038998
TSDF ID: TXD077603371
Waste Code: D002 - NON-LISTED CORROSIVE WASTES
Quantity: 00467
Units: P - Pounds
Number of Containers: 001

USPS - MORGAN P&DC (Continued) **1000792064**

Container Type:	DM - Metal drums, barrels
Handling Method:	T Chemical, physical, or biological treatment.
Specific Gravity:	100
Year:	1997

Document ID:	NJA2525969
Manifest Status:	Completed copy
Trans1 State ID:	08690
Trans2 State ID:	Not reported
Generator Ship Date:	06/13/1996
Trans1 Recv Date:	06/13/1996
Trans2 Recv Date:	/ /
TSD Site Recv Date:	06/13/1996
Part A Recv Date:	07/22/1996
Part B Recv Date:	07/05/1996
Generator EPA ID:	NYD986892990
Trans1 EPA ID:	ILD984908202
Trans2 EPA ID:	Not reported
TSDF ID:	NJD002182897
Waste Code:	D002 - NON-LISTED CORROSIVE WASTES
Quantity:	01200
Units:	P - Pounds
Number of Containers:	003
Container Type:	DM - Metal drums, barrels
Handling Method:	T Chemical, physical, or biological treatment.
Specific Gravity:	100
Waste Code:	D018 - BENZENE 0.5 MG/L TCLP
Quantity:	00380
Units:	P - Pounds
Number of Containers:	001
Container Type:	DM - Metal drums, barrels
Handling Method:	T Chemical, physical, or biological treatment.
Specific Gravity:	100
Waste Code:	D018 - BENZENE 0.5 MG/L TCLP
Quantity:	01600
Units:	P - Pounds
Number of Containers:	004
Container Type:	DM - Metal drums, barrels
Handling Method:	T Chemical, physical, or biological treatment.
Specific Gravity:	100
Year:	1996

Document ID:	NJA2630993
Manifest Status:	Completed after the designated time period for a TSDF to get a copy to the DEC
Trans1 State ID:	50060
Trans2 State ID:	Not reported
Generator Ship Date:	09/16/1996
Trans1 Recv Date:	09/16/1996
Trans2 Recv Date:	09/18/1996
TSD Site Recv Date:	09/19/1996
Part A Recv Date:	09/24/1996
Part B Recv Date:	10/22/1996
Generator EPA ID:	NYD986892990
Trans1 EPA ID:	NYD980761191
Trans2 EPA ID:	NYD980761191

USPS - MORGAN P&DC (Continued) **1000792064**

TSDF ID:	NJD002200046
Waste Code:	D002 - NON-LISTED CORROSIVE WASTES
Quantity:	00055
Units:	G - Gallons (liquids only)* (8.3 pounds)
Number of Containers:	001
Container Type:	DF - Fiberboard or plastic drums (glass)
Handling Method:	R Material recovery of more than 75 percent of the total material.
Specific Gravity:	100
Year:	1996

Document ID:	NJA2535501
Manifest Status:	Completed after the designated time period for a TSDF to get a copy to the DEC
Trans1 State ID:	08690
Trans2 State ID:	Not reported
Generator Ship Date:	07/26/1996
Trans1 Recv Date:	07/26/1996
Trans2 Recv Date:	/ /
TSD Site Recv Date:	07/29/1996
Part A Recv Date:	09/12/1996
Part B Recv Date:	08/21/1996
Generator EPA ID:	NYD986892990
Trans1 EPA ID:	ILD984908202
Trans2 EPA ID:	Not reported
TSDF ID:	NJD002182897
Waste Code:	D002 - NON-LISTED CORROSIVE WASTES
Quantity:	00280
Units:	P - Pounds
Number of Containers:	001
Container Type:	DM - Metal drums, barrels
Handling Method:	T Chemical, physical, or biological treatment.
Specific Gravity:	100
Waste Code:	D002 - NON-LISTED CORROSIVE WASTES
Quantity:	01000
Units:	P - Pounds
Number of Containers:	003
Container Type:	DM - Metal drums, barrels
Handling Method:	T Chemical, physical, or biological treatment.
Specific Gravity:	100
Year:	1996

Document ID:	NJA1821000
Manifest Status:	Completed copy
Trans1 State ID:	NJDEPS869
Trans2 State ID:	Not reported
Generator Ship Date:	09/07/1995
Trans1 Recv Date:	09/07/1995
Trans2 Recv Date:	/ /
TSD Site Recv Date:	09/08/1995
Part A Recv Date:	12/11/1995
Part B Recv Date:	09/29/1995
Generator EPA ID:	NYD986892990
Trans1 EPA ID:	ILD984908202
Trans2 EPA ID:	Not reported
TSDF ID:	NJD002182897
Waste Code:	D001 - NON-LISTED IGNITABLE WASTES

USPS - MORGAN P&DC (Continued) **1000792064**

Quantity:	00934
Units:	P - Pounds
Number of Containers:	002
Container Type:	DM - Metal drums, barrels
Handling Method:	B Incineration, heat recovery, burning.
Specific Gravity:	100
Year:	1995

Document ID:	NJA1954182
Manifest Status:	Completed copy
Trans1 State ID:	NJDEPE086
Trans2 State ID:	Not reported
Generator Ship Date:	02/23/1995
Trans1 Recv Date:	02/23/1995
Trans2 Recv Date:	/ /
TSD Site Recv Date:	02/24/1995
Part A Recv Date:	/ /
Part B Recv Date:	03/13/1995
Generator EPA ID:	NYD986892990
Trans1 EPA ID:	ILD984908202
Trans2 EPA ID:	Not reported
TSDF ID:	NJD002182897
Waste Code:	D018 - BENZENE 0.5 MG/L TCLP
Quantity:	00320
Units:	P - Pounds
Number of Containers:	001
Container Type:	DM - Metal drums, barrels
Handling Method:	B Incineration, heat recovery, burning.
Specific Gravity:	100
Year:	1995

Document ID:	NJA2146269
Manifest Status:	Completed copy
Trans1 State ID:	NJDEPE086
Trans2 State ID:	Not reported
Generator Ship Date:	09/15/1995
Trans1 Recv Date:	09/15/1995
Trans2 Recv Date:	/ /
TSD Site Recv Date:	09/18/1995
Part A Recv Date:	12/11/1995
Part B Recv Date:	10/06/1995
Generator EPA ID:	NYD986892990
Trans1 EPA ID:	ILD984908202
Trans2 EPA ID:	Not reported
TSDF ID:	NJD002182897
Waste Code:	D018 - BENZENE 0.5 MG/L TCLP
Quantity:	00345
Units:	P - Pounds
Number of Containers:	001
Container Type:	DM - Metal drums, barrels
Handling Method:	B Incineration, heat recovery, burning.
Specific Gravity:	100
Waste Code:	D001 - NON-LISTED IGNITABLE WASTES
Quantity:	00254
Units:	P - Pounds

USPS - MORGAN P&DC (Continued) **1000792064**

Number of Containers:	001
Container Type:	DM - Metal drums, barrels
Handling Method:	B Incineration, heat recovery, burning.
Specific Gravity:	100
Waste Code:	D018 - BENZENE 0.5 MG/L TCLP
Quantity:	00402
Units:	P - Pounds
Number of Containers:	001
Container Type:	DM - Metal drums, barrels
Handling Method:	B Incineration, heat recovery, burning.
Specific Gravity:	100
Year:	1995

Document ID:	NJA1820869
Manifest Status:	Completed copy
Trans1 State ID:	NJDEPE086
Trans2 State ID:	Not reported
Generator Ship Date:	05/10/1994
Trans1 Recv Date:	05/10/1994
Trans2 Recv Date:	/ /
TSD Site Recv Date:	05/11/1994
Part A Recv Date:	/ /
Part B Recv Date:	05/26/1994
Generator EPA ID:	NYD986892990
Trans1 EPA ID:	ILD984908202
Trans2 EPA ID:	Not reported
TSDF ID:	NJD002182897
Waste Code:	F005 - UNKNOWN
Quantity:	00434
Units:	P - Pounds
Number of Containers:	001
Container Type:	DM - Metal drums, barrels
Handling Method:	B Incineration, heat recovery, burning.
Specific Gravity:	100
Year:	1994

Document ID:	NJA2146243
Manifest Status:	Completed copy
Trans1 State ID:	NJDEPE086
Trans2 State ID:	Not reported
Generator Ship Date:	09/07/1995
Trans1 Recv Date:	09/07/1995
Trans2 Recv Date:	/ /
TSD Site Recv Date:	09/11/1995
Part A Recv Date:	12/11/1995
Part B Recv Date:	09/27/1995
Generator EPA ID:	NYD986892990
Trans1 EPA ID:	ILD984908202
Trans2 EPA ID:	Not reported
TSDF ID:	NJD002182897
Waste Code:	D018 - BENZENE 0.5 MG/L TCLP
Quantity:	00910
Units:	P - Pounds
Number of Containers:	002
Container Type:	DM - Metal drums, barrels

USPS - MORGAN P&DC (Continued) **1000792064**

Handling Method:	B Incineration, heat recovery, burning.
Specific Gravity:	100
Waste Code:	D008 - LEAD 5.0 MG/L TCLP
Quantity:	01008
Units:	P - Pounds
Number of Containers:	002
Container Type:	DM - Metal drums, barrels
Handling Method:	B Incineration, heat recovery, burning.
Specific Gravity:	100
Waste Code:	D002 - NON-LISTED CORROSIVE WASTES
Quantity:	01409
Units:	P - Pounds
Number of Containers:	003
Container Type:	DM - Metal drums, barrels
Handling Method:	T Chemical, physical, or biological treatment.
Specific Gravity:	100
Waste Code:	D001 - NON-LISTED IGNITABLE WASTES
Quantity:	00213
Units:	P - Pounds
Number of Containers:	001
Container Type:	DM - Metal drums, barrels
Handling Method:	B Incineration, heat recovery, burning.
Specific Gravity:	100
Year:	1995

Document ID:	NJA2146253
Manifest Status:	Completed copy
Trans1 State ID:	NJDEPE086
Trans2 State ID:	Not reported
Generator Ship Date:	09/08/1995
Trans1 Recv Date:	09/08/1995
Trans2 Recv Date:	/ /
TSD Site Recv Date:	09/11/1995
Part A Recv Date:	12/11/1995
Part B Recv Date:	09/27/1995
Generator EPA ID:	NYD986892990
Trans1 EPA ID:	ILD984908202
Trans2 EPA ID:	Not reported
TSDF ID:	NJD002182897
Waste Code:	F001 - UNKNOWN
Quantity:	00817
Units:	P - Pounds
Number of Containers:	003
Container Type:	DM - Metal drums, barrels
Handling Method:	B Incineration, heat recovery, burning.
Specific Gravity:	100
Waste Code:	D002 - NON-LISTED CORROSIVE WASTES
Quantity:	00462
Units:	P - Pounds
Number of Containers:	001
Container Type:	DM - Metal drums, barrels
Handling Method:	T Chemical, physical, or biological treatment.
Specific Gravity:	100
Waste Code:	D002 - NON-LISTED CORROSIVE WASTES
Quantity:	00391
Units:	P - Pounds

USPS - MORGAN P&DC (Continued) **1000792064**

Number of Containers: 001
Container Type: DM - Metal drums, barrels
Handling Method: T Chemical, physical, or biological treatment.
Specific Gravity: 100
Waste Code: D008 - LEAD 5.0 MG/L TCLP
Quantity: 01386
Units: P - Pounds
Number of Containers: 003
Container Type: DM - Metal drums, barrels
Handling Method: B Incineration, heat recovery, burning.
Specific Gravity: 100
Year: 1995

Document ID: NJA2113858
Manifest Status: Completed copy
Trans1 State ID: NJDEPE086
Trans2 State ID: Not reported
Generator Ship Date: 06/23/1995
Trans1 Recv Date: 06/23/1995
Trans2 Recv Date: / /
TSD Site Recv Date: 06/26/1995
Part A Recv Date: / /
Part B Recv Date: 07/12/1995
Generator EPA ID: NYD986892990
Trans1 EPA ID: ILD984908202
Trans2 EPA ID: Not reported
TSDF ID: NJD002182897
Waste Code: D001 - NON-LISTED IGNITABLE WASTES
Quantity: 00400
Units: P - Pounds
Number of Containers: 001
Container Type: DM - Metal drums, barrels
Handling Method: B Incineration, heat recovery, burning.
Specific Gravity: 100
Year: 1995

Document ID: NJA2146252
Manifest Status: Completed copy
Trans1 State ID: NJDEPE086
Trans2 State ID: Not reported
Generator Ship Date: 09/08/1995
Trans1 Recv Date: 09/08/1995
Trans2 Recv Date: / /
TSD Site Recv Date: 09/11/1995
Part A Recv Date: 12/11/1995
Part B Recv Date: 09/27/1995
Generator EPA ID: NYD986892990
Trans1 EPA ID: ILD984908202
Trans2 EPA ID: Not reported
TSDF ID: NJD002182897
Waste Code: F004 - UNKNOWN
Quantity: 00420
Units: P - Pounds
Number of Containers: 001
Container Type: DM - Metal drums, barrels

USPS - MORGAN P&DC (Continued) **1000792064**

Handling Method:	B Incineration, heat recovery, burning.
Specific Gravity:	100
Waste Code:	F003 - UNKNOWN
Quantity:	00457
Units:	P - Pounds
Number of Containers:	001
Container Type:	DM - Metal drums, barrels
Handling Method:	B Incineration, heat recovery, burning.
Specific Gravity:	100
Waste Code:	D001 - NON-LISTED IGNITABLE WASTES
Quantity:	00377
Units:	P - Pounds
Number of Containers:	001
Container Type:	DM - Metal drums, barrels
Handling Method:	B Incineration, heat recovery, burning.
Specific Gravity:	100
Year:	1995

Document ID:	NJA2146242
Manifest Status:	Completed copy
Trans1 State ID:	NJDEPE086
Trans2 State ID:	Not reported
Generator Ship Date:	09/07/1995
Trans1 Recv Date:	09/07/1995
Trans2 Recv Date:	/ /
TSD Site Recv Date:	09/08/1995
Part A Recv Date:	12/11/1995
Part B Recv Date:	09/27/1995
Generator EPA ID:	NYD986892990
Trans1 EPA ID:	ILD984908202
Trans2 EPA ID:	Not reported
TSDF ID:	NJD002182897
Waste Code:	D008 - LEAD 5.0 MG/L TCLP
Quantity:	01017
Units:	P - Pounds
Number of Containers:	002
Container Type:	DM - Metal drums, barrels
Handling Method:	B Incineration, heat recovery, burning.
Specific Gravity:	100
Waste Code:	D002 - NON-LISTED CORROSIVE WASTES
Quantity:	00050
Units:	P - Pounds
Number of Containers:	001
Container Type:	DM - Metal drums, barrels
Handling Method:	T Chemical, physical, or biological treatment.
Specific Gravity:	100
Waste Code:	D001 - NON-LISTED IGNITABLE WASTES
Quantity:	00260
Units:	P - Pounds
Number of Containers:	001
Container Type:	DM - Metal drums, barrels
Handling Method:	T Chemical, physical, or biological treatment.
Specific Gravity:	100
Waste Code:	D001 - NON-LISTED IGNITABLE WASTES
Quantity:	00458
Units:	P - Pounds

USPS - MORGAN P&DC (Continued) **1000792064**

Number of Containers:	001
Container Type:	DM - Metal drums, barrels
Handling Method:	B Incineration, heat recovery, burning.
Specific Gravity:	100
Year:	1995

Document ID:	NJA2146151
Manifest Status:	Completed copy
Trans1 State ID:	NJDEPE086
Trans2 State ID:	Not reported
Generator Ship Date:	07/07/1995
Trans1 Recv Date:	07/07/1995
Trans2 Recv Date:	/ /
TSD Site Recv Date:	07/10/1995
Part A Recv Date:	/ /
Part B Recv Date:	07/21/1995
Generator EPA ID:	NYD986892990
Trans1 EPA ID:	ILD984908202
Trans2 EPA ID:	Not reported
TSDF ID:	NJD002182897
Waste Code:	F001 - UNKNOWN
Quantity:	02023
Units:	P - Pounds
Number of Containers:	009
Container Type:	DM - Metal drums, barrels
Handling Method:	B Incineration, heat recovery, burning.
Specific Gravity:	100
Year:	1995

Document ID:	NJA2146263
Manifest Status:	Completed after the designated time period for a TSDF to get a copy to the DEC
Trans1 State ID:	NJDEPE086
Trans2 State ID:	Not reported
Generator Ship Date:	09/15/1995
Trans1 Recv Date:	09/15/1995
Trans2 Recv Date:	/ /
TSD Site Recv Date:	09/18/1995
Part A Recv Date:	12/11/1995
Part B Recv Date:	10/19/1995
Generator EPA ID:	NYD986892990
Trans1 EPA ID:	ILD984908202
Trans2 EPA ID:	Not reported
TSDF ID:	NJD002182897
Waste Code:	D001 - NON-LISTED IGNITABLE WASTES
Quantity:	00717
Units:	P - Pounds
Number of Containers:	002
Container Type:	DM - Metal drums, barrels
Handling Method:	B Incineration, heat recovery, burning.
Specific Gravity:	100
Waste Code:	D001 - NON-LISTED IGNITABLE WASTES
Quantity:	00528
Units:	P - Pounds
Number of Containers:	001
Container Type:	DM - Metal drums, barrels

USPS - MORGAN P&DC (Continued) **1000792064**

Handling Method:	B Incineration, heat recovery, burning.
Specific Gravity:	100
Waste Code:	D018 - BENZENE 0.5 MG/L TCLP
Quantity:	00409
Units:	P - Pounds
Number of Containers:	001
Container Type:	DM - Metal drums, barrels
Handling Method:	B Incineration, heat recovery, burning.
Specific Gravity:	100
Year:	1995

Document ID:	NJA2146265
Manifest Status:	Completed after the designated time period for a TSDF to get a copy to the DEC
Trans1 State ID:	NJDEPE086
Trans2 State ID:	Not reported
Generator Ship Date:	09/15/1995
Trans1 Recv Date:	09/15/1995
Trans2 Recv Date:	/ /
TSD Site Recv Date:	09/18/1995
Part A Recv Date:	12/11/1995
Part B Recv Date:	10/19/1995
Generator EPA ID:	NYD986892990
Trans1 EPA ID:	ILD984908202
Trans2 EPA ID:	Not reported
TSDF ID:	NJD002182897
Waste Code:	D018 - BENZENE 0.5 MG/L TCLP
Quantity:	00428
Units:	P - Pounds
Number of Containers:	001
Container Type:	DM - Metal drums, barrels
Handling Method:	B Incineration, heat recovery, burning.
Specific Gravity:	100
Waste Code:	F001 - UNKNOWN
Quantity:	00587
Units:	P - Pounds
Number of Containers:	001
Container Type:	DM - Metal drums, barrels
Handling Method:	B Incineration, heat recovery, burning.
Specific Gravity:	100
Waste Code:	F001 - UNKNOWN
Quantity:	00674
Units:	P - Pounds
Number of Containers:	003
Container Type:	DM - Metal drums, barrels
Handling Method:	B Incineration, heat recovery, burning.
Specific Gravity:	100
Year:	1995

Document ID:	NJA2146241
Manifest Status:	Completed copy
Trans1 State ID:	NJDEPE086
Trans2 State ID:	Not reported
Generator Ship Date:	09/07/1995
Trans1 Recv Date:	09/07/1995
Trans2 Recv Date:	/ /

USPS - MORGAN P&DC (Continued) **1000792064**

TSD Site Recv Date:	09/11/1995
Part A Recv Date:	12/11/1995
Part B Recv Date:	09/27/1995
Generator EPA ID:	NYD986892990
Trans1 EPA ID:	ILD984908202
Trans2 EPA ID:	Not reported
TSDF ID:	NJD002182897
Waste Code:	D001 - NON-LISTED IGNITABLE WASTES
Quantity:	00458
Units:	P - Pounds
Number of Containers:	001
Container Type:	DM - Metal drums, barrels
Handling Method:	B Incineration, heat recovery, burning.
Specific Gravity:	100
Waste Code:	D001 - NON-LISTED IGNITABLE WASTES
Quantity:	00460
Units:	P - Pounds
Number of Containers:	001
Container Type:	DM - Metal drums, barrels
Handling Method:	B Incineration, heat recovery, burning.
Specific Gravity:	100
Waste Code:	D001 - NON-LISTED IGNITABLE WASTES
Quantity:	00427
Units:	P - Pounds
Number of Containers:	001
Container Type:	DM - Metal drums, barrels
Handling Method:	B Incineration, heat recovery, burning.
Specific Gravity:	100
Waste Code:	D001 - NON-LISTED IGNITABLE WASTES
Quantity:	00461
Units:	P - Pounds
Number of Containers:	001
Container Type:	DM - Metal drums, barrels
Handling Method:	B Incineration, heat recovery, burning.
Specific Gravity:	100
Year:	1995

Document ID:	NJA1813795
Manifest Status:	Completed copy
Trans1 State ID:	NJDEPE086
Trans2 State ID:	Not reported
Generator Ship Date:	03/28/1994
Trans1 Recv Date:	03/28/1994
Trans2 Recv Date:	/ /
TSD Site Recv Date:	03/30/1994
Part A Recv Date:	/ /
Part B Recv Date:	04/13/1994
Generator EPA ID:	NYD986892990
Trans1 EPA ID:	ILD984908202
Trans2 EPA ID:	Not reported
TSDF ID:	NJD002182897
Waste Code:	D002 - NON-LISTED CORROSIVE WASTES
Quantity:	00958
Units:	P - Pounds
Number of Containers:	002
Container Type:	DM - Metal drums, barrels

USPS - MORGAN P&DC (Continued) **1000792064**

Handling Method:	R Material recovery of more than 75 percent of the total material.
Specific Gravity:	100
Waste Code:	F005 - UNKNOWN
Quantity:	00869
Units:	P - Pounds
Number of Containers:	002
Container Type:	DM - Metal drums, barrels
Handling Method:	B Incineration, heat recovery, burning.
Specific Gravity:	100
Year:	1994

EPA ID:	NYD000936385
Country:	USA

Mailing Info:

Name:	U S POSTAL SERVICE
Contact:	RICHARD SILEY
Address:	341 9TH AVE
City/State/Zip:	NEW YORK, NY 10199
Country:	USA
Phone:	212-330-3443

NY MANIFEST:

No Manifest Records Available

NJ MANIFEST:

EPA Id:	NY6180000147
Mail Address:	341 9TH AVE
Mail City/State/Zip:	NEW YORK 10001
Facility Phone:	2123302333
Emergency Phone:	Not reported
Contact:	Not reported
Comments:	Not reported
SIC Code:	Not reported
County:	00
Municipal:	00
Previous EPA Id:	Not reported
Gen Flag:	X
Trans Flag:	Not reported
TSDF Flag:	Not reported
Name Change:	Not reported
Date Change:	Not reported

Manifest:

Manifest Number:	000958706GBF
EPA ID:	NY6180000147
Date Shipped:	07/21/2009
TSDF EPA ID:	NJD002200046
Transporter EPA ID:	NJ0000027193
Transporter 2 EPA ID:	Not reported
Transporter 3 EPA ID:	Not reported
Transporter 4 EPA ID:	Not reported
Transporter 5 EPA ID:	Not reported
Transporter 6 EPA ID:	Not reported
Transporter 7 EPA ID:	Not reported
Transporter 8 EPA ID:	Not reported
Transporter 10 EPA ID:	Not reported

USPS - MORGAN P&DC (Continued) **1000792064**

Date Trans1 Transported Waste:	07/21/2009
Date Trans2 Transported Waste:	Not reported
Date Trans3 Transported Waste:	Not reported
Date Trans4 Transported Waste:	Not reported
Date Trans5 Transported Waste:	Not reported
Date Trans6 Transported Waste:	Not reported
Date Trans7 Transported Waste:	Not reported
Date Trans8 Transported Waste:	Not reported
Date Trans9 Transported Waste:	Not reported
Date Trans10 Transported Waste:	Not reported
Date TSDF Received Waste:	07/21/2009
TSDF EPA Facility Name:	Not reported
QTY Units:	Not reported
Transporter SEQ ID:	Not reported
Transporter-1 Date:	Not reported
Waste SEQ ID:	Not reported
Waste Type Code 2:	Not reported
Waste Type Code 3:	Not reported
Waste Type Code 4:	Not reported
Waste Type Code 5:	Not reported
Waste Type Code 6:	Not reported
Date Accepted:	Not reported
Manifest Discrepancy Type:	Not reported
Data Entry Number:	Not reported
Was Load Rejected:	NEW YORK 10001
Reason Load Was Rejected:	Not reported

Waste:

Manifest Year:	2009 New Jersey Manifest Data
Waste Code:	D006
Hand Code:	H141
Quantity:	300 P

Manifest Number:	003634302JJK
EPA ID:	NY6180000147
Date Shipped:	9/1/2011
TSDF EPA ID:	NJD002200046
Transporter EPA ID:	NJ0000027193
Transporter 2 EPA ID:	Not reported
Transporter 3 EPA ID:	Not reported
Transporter 4 EPA ID:	Not reported
Transporter 5 EPA ID:	Not reported
Transporter 6 EPA ID:	Not reported
Transporter 7 EPA ID:	Not reported
Transporter 8 EPA ID:	Not reported
Transporter 10 EPA ID:	Not reported
Date Trans1 Transported Waste:	Not reported
Date Trans2 Transported Waste:	Not reported
Date Trans3 Transported Waste:	Not reported
Date Trans4 Transported Waste:	Not reported
Date Trans5 Transported Waste:	Not reported
Date Trans6 Transported Waste:	Not reported
Date Trans7 Transported Waste:	Not reported
Date Trans8 Transported Waste:	Not reported
Date Trans9 Transported Waste:	Not reported
Date Trans10 Transported Waste:	Not reported
Date TSDF Received Waste:	Not reported

USPS - MORGAN P&DC (Continued) **1000792064**

Generator EPA Facility Name:	MORGAN GENERAL MAIL FACILITY
Transporter-1 EPA Facility Name:	CLEAN VENTURE, INC
TSDF EPA Facility Name:	CYCLE CHEM INC
QTY Units:	gallons
Transporter SEQ ID:	1.00
Transporter-1 Date:	9/1/2011
Waste SEQ ID:	2.00
Waste Type Code 2:	Not reported
Waste Type Code 3:	Not reported
Waste Type Code 4:	Not reported
Waste Type Code 5:	Not reported
Waste Type Code 6:	Not reported
Date Accepted:	9/2/2011
Manifest Discrepancy Type:	Not reported
Data Entry Number:	Not reported
Was Load Rejected:	NEW YORK 10001
Reason Load Was Rejected:	Not reported

Waste:

Manifest Year:	2011 New Jersey Manifest Data
Waste Code:	D001
Hand Code:	H141
Quantity:	275.00 gallons
Manifest Year:	2011 New Jersey Manifest Data
Waste Code:	D006
Hand Code:	H141
Quantity:	55.00 gallons

Manifest Number:	001026988JJK
EPA ID:	NY6180000147
Date Shipped:	03/27/2008
TSDF EPA ID:	NJD002200046
Transporter EPA ID:	NJD071629976
Transporter 2 EPA ID:	Not reported
Transporter 3 EPA ID:	Not reported
Transporter 4 EPA ID:	Not reported
Transporter 5 EPA ID:	Not reported
Transporter 6 EPA ID:	Not reported
Transporter 7 EPA ID:	Not reported
Transporter 8 EPA ID:	Not reported
Transporter 10 EPA ID:	Not reported
Date Trans1 Transported Waste:	03/27/2008
Date Trans2 Transported Waste:	Not reported
Date Trans3 Transported Waste:	Not reported
Date Trans4 Transported Waste:	Not reported
Date Trans5 Transported Waste:	Not reported
Date Trans6 Transported Waste:	Not reported
Date Trans7 Transported Waste:	Not reported
Date Trans8 Transported Waste:	Not reported
Date Trans9 Transported Waste:	Not reported
Date Trans10 Transported Waste:	Not reported
Date TSDF Received Waste:	03/27/2008
TSDF EPA Facility Name:	Not reported
QTY Units:	Not reported
Transporter SEQ ID:	Not reported
Transporter-1 Date:	Not reported

USPS - MORGAN P&DC (Continued) **1000792064**

Waste SEQ ID:	Not reported
Waste Type Code 2:	Not reported
Waste Type Code 3:	Not reported
Waste Type Code 4:	Not reported
Waste Type Code 5:	Not reported
Waste Type Code 6:	Not reported
Date Accepted:	Not reported
Manifest Discrepancy Type:	Not reported
Data Entry Number:	Not reported
Was Load Rejected:	NEW YORK 10001
Reason Load Was Rejected:	Not reported

Waste:

Manifest Year:	2008 New Jersey Manifest Data
Waste Code:	D001
Hand Code:	H061
Quantity:	900 P

Manifest Number:	003634302JJK
EPA ID:	NY6180000147
Date Shipped:	9/1/2011
TSDF EPA ID:	NJD002200046
Transporter EPA ID:	NJ0000027193
Transporter 2 EPA ID:	Not reported
Transporter 3 EPA ID:	Not reported
Transporter 4 EPA ID:	Not reported
Transporter 5 EPA ID:	Not reported
Transporter 6 EPA ID:	Not reported
Transporter 7 EPA ID:	Not reported
Transporter 8 EPA ID:	Not reported
Transporter 10 EPA ID:	Not reported
Date Trans1 Transported Waste:	Not reported
Date Trans2 Transported Waste:	Not reported
Date Trans3 Transported Waste:	Not reported
Date Trans4 Transported Waste:	Not reported
Date Trans5 Transported Waste:	Not reported
Date Trans6 Transported Waste:	Not reported
Date Trans7 Transported Waste:	Not reported
Date Trans8 Transported Waste:	Not reported
Date Trans9 Transported Waste:	Not reported
Date Trans10 Transported Waste:	Not reported
Date TSDF Received Waste:	Not reported
Generator EPA Facility Name:	MORGAN GENERAL MAIL FACILITY
Transporter-1 EPA Facility Name:	CLEAN VENTURE, INC
TSDF EPA Facility Name:	CYCLE CHEM INC
QTY Units:	gallons
Transporter SEQ ID:	1.00
Transporter-1 Date:	9/1/2011
Waste SEQ ID:	1.00
Waste Type Code 2:	Not reported
Waste Type Code 3:	Not reported
Waste Type Code 4:	Not reported
Waste Type Code 5:	Not reported
Waste Type Code 6:	Not reported
Date Accepted:	9/2/2011
Manifest Discrepancy Type:	Not reported
Data Entry Number:	Not reported

USPS - MORGAN P&DC (Continued) **1000792064**

Was Load Rejected:	NEW YORK 10001
Reason Load Was Rejected:	Not reported

Waste:

Manifest Year:	2011 New Jersey Manifest Data
Waste Code:	D001
Hand Code:	H141
Quantity:	275.00 gallons

Manifest Year:	2011 New Jersey Manifest Data
Waste Code:	D006
Hand Code:	H141
Quantity:	55.00 gallons

Manifest Number:	NJA5006920
EPA ID:	NY6180000147
Date Shipped:	03/31/2004
TSDF EPA ID:	NJD991291105
Transporter EPA ID:	NYD046765574
Transporter 2 EPA ID:	Not reported
Transporter 3 EPA ID:	Not reported
Transporter 4 EPA ID:	Not reported
Transporter 5 EPA ID:	Not reported
Transporter 6 EPA ID:	Not reported
Transporter 7 EPA ID:	Not reported
Transporter 8 EPA ID:	Not reported
Transporter 10 EPA ID:	Not reported
Date Trans1 Transported Waste:	03/31/2004
Date Trans2 Transported Waste:	Not reported
Date Trans3 Transported Waste:	Not reported
Date Trans4 Transported Waste:	Not reported
Date Trans5 Transported Waste:	Not reported
Date Trans6 Transported Waste:	Not reported
Date Trans7 Transported Waste:	Not reported
Date Trans8 Transported Waste:	Not reported
Date Trans9 Transported Waste:	Not reported
Date Trans10 Transported Waste:	Not reported
Date TSDF Received Waste:	03/31/2004
TSDF EPA Facility Name:	Not reported
QTY Units:	Not reported
Transporter SEQ ID:	Not reported
Transporter-1 Date:	Not reported
Waste SEQ ID:	Not reported
Waste Type Code 2:	Not reported
Waste Type Code 3:	Not reported
Waste Type Code 4:	Not reported
Waste Type Code 5:	Not reported
Waste Type Code 6:	Not reported
Date Accepted:	Not reported
Manifest Discrepancy Type:	Not reported
Data Entry Number:	04280422
Was Load Rejected:	NEW YORK 10001
Reason Load Was Rejected:	Not reported

Manifest Number:	NJA5313023
EPA ID:	NY6180000147
Date Shipped:	04/19/2006

USPS - MORGAN P&DC (Continued) **1000792064**

TSDF EPA ID:	NJD002200046
Transporter EPA ID:	NJD071629976
Transporter 2 EPA ID:	Not reported
Transporter 3 EPA ID:	Not reported
Transporter 4 EPA ID:	Not reported
Transporter 5 EPA ID:	Not reported
Transporter 6 EPA ID:	Not reported
Transporter 7 EPA ID:	Not reported
Transporter 8 EPA ID:	Not reported
Transporter 10 EPA ID:	Not reported
Date Trans1 Transported Waste:	04/19/2006
Date Trans2 Transported Waste:	Not reported
Date Trans3 Transported Waste:	Not reported
Date Trans4 Transported Waste:	Not reported
Date Trans5 Transported Waste:	Not reported
Date Trans6 Transported Waste:	Not reported
Date Trans7 Transported Waste:	Not reported
Date Trans8 Transported Waste:	Not reported
Date Trans9 Transported Waste:	Not reported
Date Trans10 Transported Waste:	Not reported
Date TSDF Received Waste:	04/26/2006
TSDF EPA Facility Name:	Not reported
QTY Units:	Not reported
Transporter SEQ ID:	Not reported
Transporter-1 Date:	Not reported
Waste SEQ ID:	Not reported
Waste Type Code 2:	Not reported
Waste Type Code 3:	Not reported
Waste Type Code 4:	Not reported
Waste Type Code 5:	Not reported
Waste Type Code 6:	Not reported
Date Accepted:	Not reported
Manifest Discrepancy Type:	Not reported
Data Entry Number:	06210625
Was Load Rejected:	NEW YORK 10001
Reason Load Was Rejected:	Not reported

Manifest Number:	003531006JJK
EPA ID:	NY6180000147
Date Shipped:	01/17/2008
TSDF EPA ID:	NJD002200046
Transporter EPA ID:	NJD071629976
Transporter 2 EPA ID:	Not reported
Transporter 3 EPA ID:	Not reported
Transporter 4 EPA ID:	Not reported
Transporter 5 EPA ID:	Not reported
Transporter 6 EPA ID:	Not reported
Transporter 7 EPA ID:	Not reported
Transporter 8 EPA ID:	Not reported
Transporter 10 EPA ID:	Not reported
Date Trans1 Transported Waste:	01/17/2008
Date Trans2 Transported Waste:	Not reported
Date Trans3 Transported Waste:	Not reported
Date Trans4 Transported Waste:	Not reported
Date Trans5 Transported Waste:	Not reported
Date Trans6 Transported Waste:	Not reported
Date Trans7 Transported Waste:	Not reported

USPS - MORGAN P&DC (Continued) **1000792064**

Date Trans8 Transported Waste:	Not reported
Date Trans9 Transported Waste:	Not reported
Date Trans10 Transported Waste:	Not reported
Date TSDF Received Waste:	01/21/2008
TSDF EPA Facility Name:	Not reported
QTY Units:	Not reported
Transporter SEQ ID:	Not reported
Transporter-1 Date:	Not reported
Waste SEQ ID:	Not reported
Waste Type Code 2:	Not reported
Waste Type Code 3:	Not reported
Waste Type Code 4:	Not reported
Waste Type Code 5:	Not reported
Waste Type Code 6:	Not reported
Date Accepted:	Not reported
Manifest Discrepancy Type:	Not reported
Data Entry Number:	Not reported
Was Load Rejected:	NEW YORK 10001
Reason Load Was Rejected:	Not reported

Waste:

Manifest Year:	2008 New Jersey Manifest Data
Waste Code:	D001
Hand Code:	H141
Quantity:	55 P

J189 **SHAFT 26 B, DEP CONTARCT 538C** **NY AST** **A100317701**
West **351 10TH AVENUE** **N/A**
< 1/8 **NEW YORK, NY 10001**
0.110 mi.
582 ft. **Site 16 of 22 in cluster J**

Relative:
Lower

Actual:
19 ft.

AST:

Region:	STATE
DEC Region:	2
Site Status:	Active
Facility Id:	2-610674
Program Type:	PBS
UTM X:	584337.53556999995
UTM Y:	4511734.3356100004
Expiration Date:	10/10/2012
Site Type:	Other

Affiliation Records:

Site Id:	388301
Affiliation Type:	Facility Owner
Company Name:	SCHIAVONE/SHEA/FRONTIER-KEMPER J.V
Contact Type:	PROJECT MANAGER
Contact Name:	KEVIN CLARK
Address1:	150 MEADOWLANDS PARKWAY
Address2:	Not reported
City:	SECAUCUS
State:	NJ
Zip Code:	07094-1589
Country Code:	001
Phone:	(212) 564-8552

SHAFT 26 B, DEP CONTARCT 538C (Continued) **A100317701**

EMail:	Not reported
Fax Number:	Not reported
Modified By:	dxliving
Date Last Modified:	6/12/2009

Site Id:	388301
Affiliation Type:	Mail Contact
Company Name:	SCHIAVONE/SHEA/FRONTIER-KEMPER J.V
Contact Type:	Not reported
Contact Name:	KEVIN CLARK
Address1:	150 MEADOWLANDS PARKWAY
Address2:	3RD FLOOR
City:	SECAUCUS
State:	NJ
Zip Code:	07094-1589
Country Code:	001
Phone:	(212) 564-8552
EMail:	KCLARK@SCHIAVONE.NET
Fax Number:	Not reported
Modified By:	dxliving
Date Last Modified:	6/15/2009

Site Id:	388301
Affiliation Type:	On-Site Operator
Company Name:	SHAFT 26 B, DEP CONTARCT 538C
Contact Type:	Not reported
Contact Name:	SCHINARE/SHEA/FRONTIER-KEMPER JV
Address1:	Not reported
Address2:	Not reported
City:	Not reported
State:	NN
Zip Code:	Not reported
Country Code:	001
Phone:	(212) 564-8552
EMail:	Not reported
Fax Number:	Not reported
Modified By:	dxliving
Date Last Modified:	6/12/2009

Site Id:	388301
Affiliation Type:	Emergency Contact
Company Name:	SCHIAVONE/SHEA/FRONTIER-KEMPER J.V
Contact Type:	Not reported
Contact Name:	KEVIN CLARK
Address1:	Not reported
Address2:	Not reported
City:	Not reported
State:	NN
Zip Code:	Not reported
Country Code:	999
Phone:	(212) 564-8552
EMail:	Not reported
Fax Number:	Not reported
Modified By:	dxliving
Date Last Modified:	6/12/2009

SHAFT 26 B, DEP CONTARCT 538C (Continued) **A100317701**

Tank Info:

Tank Number:	001
Tank Id:	219765
Material Code:	0022
Common Name of Substance:	Waste Oil/Used Oil

Equipment Records:

H06 - Tank Leak Detection - Impervious Barrier/Concrete Pad (A/G)
I00 - Overfill - None
L00 - Piping Leak Detection - None
B01 - Tank External Protection - Painted/Asphalt Coating
C00 - Pipe Location - No Piping
F02 - Pipe External Protection - Original Sacrificial Anode
A00 - Tank Internal Protection - None
D01 - Pipe Type - Steel/Carbon Steel/Iron
F06 - Pipe External Protection - Wrapped
G00 - Tank Secondary Containment - None
J00 - Dispenser - None
E00 - Piping Secondary Containment - None
K00 - Spill Prevention - None

Tank Location:	2
Tank Type:	Steel/Carbon Steel/Iron
Tank Status:	In Service
Pipe Model:	Not reported
Install Date:	03/01/2006
Capacity Gallons:	550
Tightness Test Method:	NN
Date Test:	Not reported
Next Test Date:	Not reported
Date Tank Closed:	Not reported
Register:	True
Modified By:	dxliving
Last Modified:	06/15/2009
Material Name:	Waste Oil/Used Oil

Tank Number:	002
Tank Id:	228912
Material Code:	0008
Common Name of Substance:	Diesel

Equipment Records:

B01 - Tank External Protection - Painted/Asphalt Coating
F00 - Pipe External Protection - None
A00 - Tank Internal Protection - None
D10 - Pipe Type - Copper
G00 - Tank Secondary Containment - None
J02 - Dispenser - Suction Dispenser
H06 - Tank Leak Detection - Impervious Barrier/Concrete Pad (A/G)
I00 - Overfill - None
L00 - Piping Leak Detection - None
C01 - Pipe Location - Aboveground
E07 - Piping Secondary Containment - Trench Liner
K00 - Spill Prevention - None

Tank Location:	2

SHAFT 26 B, DEP CONTARCT 538C (Continued) **A100317701**

Tank Type:	Steel/Carbon Steel/Iron
Tank Status:	In Service
Pipe Model:	Not reported
Install Date:	04/12/2009
Capacity Gallons:	1000
Tightness Test Method:	NN
Date Test:	Not reported
Next Test Date:	Not reported
Date Tank Closed:	Not reported
Register:	True
Modified By:	dxliving
Last Modified:	06/12/2009
Material Name:	Diesel

Tank Number:	003
Tank Id:	228913
Material Code:	0008
Common Name of Substance:	Diesel

Equipment Records:

H06 - Tank Leak Detection - Impervious Barrier/Concrete Pad (A/G)
I00 - Overfill - None
L00 - Piping Leak Detection - None
B01 - Tank External Protection - Painted/Asphalt Coating
C00 - Pipe Location - No Piping
F00 - Pipe External Protection - None
A00 - Tank Internal Protection - None
D00 - Pipe Type - No Piping
G00 - Tank Secondary Containment - None
J02 - Dispenser - Suction Dispenser
E00 - Piping Secondary Containment - None
K00 - Spill Prevention - None

Tank Location:	2
Tank Type:	Steel/Carbon Steel/Iron
Tank Status:	In Service
Pipe Model:	Not reported
Install Date:	04/12/2009
Capacity Gallons:	240
Tightness Test Method:	NN
Date Test:	Not reported
Next Test Date:	Not reported
Date Tank Closed:	Not reported
Register:	True
Modified By:	dxliving
Last Modified:	06/12/2009
Material Name:	Diesel

J190 West < 1/8 0.110 mi. 582 ft. | **J.D. CAEMMERER WEST SIDE STG.** | **NY HIST UST** | **U001839656** **N/A**
351 TENTH AVENUE
NEW YORK, NY 10001

Site 17 of 22 in cluster J

Relative: Lower

Actual: 19 ft.

HIST UST:

PBS Number:	2-433942
SPDES Number:	Not reported
Emergency Contact:	LIRR CENTRAL CONTROL
Emergency Telephone:	(718) 558-7642
Operator:	LIRR - A. FROHN
Operator Telephone:	(718) 558-5147
Owner Name:	LONG ISLAND RAILROAD COMPANY
Owner Address:	JAMAICA STATION
Owner City,St,Zip:	JAMAICA, NY 11435
Owner Telephone:	(718) 558-3252
Owner Type:	Corporate/Commercial
Owner Subtype:	50
Mailing Name:	LONG ISLAND RAILROAD COMPANY
Mailing Address:	JAMAICA STATION
Mailing Address 2:	3147-HSF
Mailing City,St,Zip:	JAMAICA, NY 11435
Mailing Contact:	ENVIRONMENTAL ENGINEEING
Mailing Telephone:	(718) 558-3252
Owner Mark:	First Owner
Facility Status:	1 - Active PBS facility, i.e. total capacity of the PBS tanks is greater than 1,100 gallons, regardless if Subpart 360-14 tanks exist or not at the facility.
Facility Addr2:	351 10TH AVENUE
SWIS ID:	6201
Old PBS Number:	Not reported
Facility Type:	OTHER
Inspected Date:	Not reported
Inspector:	Not reported
Inspection Result:	Not reported
Federal ID:	Not reported
Certification Flag:	False
Certification Date:	Not reported
Expiration Date:	04/19/2003
Renew Flag:	False
Renewal Date:	Not reported
Total Capacity:	4000
FAMT:	True
Facility Screen:	No Missing Data
Owner Screen:	No Missing Data
Tank Screen:	Minor Data Missing
Dead Letter:	False
CBS Number:	Not reported
Town or City:	NEW YORK CITY
County Code:	62
Town or City:	01
Region:	2
Tank Id:	001
Tank Location:	UNDERGROUND
Tank Status:	In Service
Install Date:	12/01/1986
Capacity (gals):	2000

J.D. CAEMMERER WEST SIDE STG. (Continued) **U001839656**

Product Stored:	NOS 1,2, OR 4 FUEL OIL
Tank Type:	Fiberglass reinforced plastic [FRP]
Tank Internal:	Not reported
Tank External:	Not reported
Pipe Location:	Not reported
Pipe Type:	STAINLESS STEEL ALLOY
Pipe Internal:	Not reported
Pipe External:	Not reported
Second Containment:	None
Leak Detection:	None
Overfill Prot:	Product Level Gauge
Dispenser:	Suction
Date Tested:	Not reported
Next Test Date:	12/01/2001
Missing Data for Tank:	Minor Data Missing
Date Closed:	Not reported
Test Method:	Not reported
Deleted:	False
Updated:	False
Lat/long:	Not reported

Tank Id:	002
Tank Location:	UNDERGROUND
Tank Status:	In Service
Install Date:	12/01/1986
Capacity (gals):	2000
Product Stored:	NOS 1,2, OR 4 FUEL OIL
Tank Type:	Fiberglass reinforced plastic [FRP]
Tank Internal:	Not reported
Tank External:	Not reported
Pipe Location:	Not reported
Pipe Type:	STAINLESS STEEL ALLOY
Pipe Internal:	Not reported
Pipe External:	Not reported
Second Containment:	None
Leak Detection:	None
Overfill Prot:	Product Level Gauge
Dispenser:	Suction
Date Tested:	Not reported
Next Test Date:	12/01/2001
Missing Data for Tank:	Minor Data Missing
Date Closed:	Not reported
Test Method:	Not reported
Deleted:	False
Updated:	False
Lat/long:	Not reported

J191 **WEST SIDE YARD** **NY TANKS** **S116349285**
West **351 TENTH AVENUE** **N/A**
< 1/8 **NEW YORK, NY 10001**
0.110 mi.
582 ft. **Site 18 of 22 in cluster J**

Relative:
Lower

Actual:
19 ft.

TANKS:

Facility Id:	2-433942
Region:	STATE
DEC Region:	2
Site Status:	Active
Program Type:	PBS
Expiration Date:	04/19/2018
UTM X:	584364.38733000006
UTM Y:	4511720.6846399996

P192 **LOT 9,TAXBLOCK 734** **NY E DESIGNATION** **S108076114**
North **445 WEST 36 STREET** **N/A**
< 1/8 **MANHATTAN, NY 10018**
0.110 mi.
582 ft. **Site 1 of 13 in cluster P**

Relative:
Lower

Actual:
23 ft.

E DESIGNATION:

Tax Lot(s):	9
E-No:	E-137
Effective Date:	1/19/2005
Satisfaction Date:	Not reported
Ceqr Number:	03DCP031M
Ulurp Number:	040499 ZMM, 040507 MMM, 040508 MMM, 040499A ZMM
Zoning Map No:	8b,8c,8d
Description:	Exhaust stack location limitations
Borough Code:	MN
Community District:	104
Census Tract:	111
Census Block:	3005
School District:	02
City Council District:	03
Fire Company:	L021
Health Area:	15
Police Precinct:	010
Zone District 1:	R8A
Zone District 2:	Not reported
Commercial Overlay1:	C2-5
Commercial Overlay2:	Not reported
Special Purpose District1:	HY
Special Purpose District2:	Not reported
All Components1:	C2-5/R8A/HY
All Components2:	Not reported
Split Boundary Indicator:	N
Building Class:	C4
Land Use Category:	02
Number of Easements:	0
Owner, Type of Code:	Not reported
Owner Name:	445 DEV CORP
Lot Area:	000002468
Total Building Floor Area:	00000008214
Commercial Floor Area:	00000000000
Office Floor Area:	00000000000
Retail Floor Area:	00000000000
Garage Floor Area:	00000000000

LOT 9,TAXBLOCK 734 (Continued) **S108076114**

Storage Floor Area:	00000000000
Factory Floor Area:	00000000000
Other Floor Area:	00000000000
Floor Area,Total Bld Source Code:	7
Number of Buildings:	00001
Number of Floors:	006.00
Residential Units:	00024
Non and Residential Units:	00024
Lot Frontage:	0025.00
Lot Depth:	0098.75
Building Frontage:	0025.00
Building Depth:	0051.00
Proximity Code:	3
Irregular Lot Code:	N
Lot Type:	5
Basement Type Grade:	5
Land Assessed Value:	00000099000
Total Assessed Value:	00000418500
Land Exempt Value:	00000000000
Total Exempt Value:	00000000000
Year Built:	1900
Year Built Code:	E
Year Altered1:	1979
Year Altered2:	0000
Historic District Name:	Not reported
Landmark Name:	Not reported
Built Floor Area Ratio-Far:	0003.33
Maximum Allowable Far:	6.00
Borough Code:	1
Borough Tax Block And Lot:	1007340009
Condominium Number:	00000
Census Tract 2:	0111
X Coordinate:	0984953
Y Coordinate:	0214595
Zoning Map:	08D
Sanborn Map:	105S029
Tax Map:	10302
E Designation No:	E-137
Date of RPAD Data:	11/2005
Date of DCAS Data:	01/2006
Date of Zoning Data:	11/2005
Date of Major Property Data:	11/2005
Date of Landmark Data:	12/2005
Date of Base Map Data:	01/2006
Date of Mass Appraisal Data:	11/2005
Date of Political and Adm Data:	08/2005
Pluto-Base Map Indicator:	1

Tax Lot(s):	9
E-No:	E-137
Effective Date:	1/19/2005
Satisfaction Date:	Not reported
Ceqr Number:	03DCP031M
Ulurp Number:	040499 ZMM, 040507 MMM, 040508 MMM, 040499A ZMM
Zoning Map No:	8b,8c,8d
Description:	Window Wall Attenuation & Alternate Ventilation
Borough Code:	MN

LOT 9,TAXBLOCK 734 (Continued) **S108076114**

Community District:	104
Census Tract:	111
Census Block:	3005
School District:	02
City Council District:	03
Fire Company:	L021
Health Area:	15
Police Precinct:	010
Zone District 1:	R8A
Zone District 2:	Not reported
Commercial Overlay1:	C2-5
Commercial Overlay2:	Not reported
Special Purpose District1:	HY
Special Purpose District2:	Not reported
All Components1:	C2-5/R8A/HY
All Components2:	Not reported
Split Boundary Indicator:	N
Building Class:	C4
Land Use Category:	02
Number of Easements:	0
Owner, Type of Code:	Not reported
Owner Name:	445 DEV CORP
Lot Area:	000002468
Total Building Floor Area:	00000008214
Commercial Floor Area:	00000000000
Office Floor Area:	00000000000
Retail Floor Area:	00000000000
Garage Floor Area:	00000000000
Storage Floor Area:	00000000000
Factory Floor Area:	00000000000
Other Floor Area:	00000000000
Floor Area,Total Bld Source Code:	7
Number of Buildings:	00001
Number of Floors:	006.00
Residential Units:	00024
Non and Residential Units:	00024
Lot Frontage:	0025.00
Lot Depth:	0098.75
Building Frontage:	0025.00
Building Depth:	0051.00
Proximity Code:	3
Irregular Lot Code:	N
Lot Type:	5
Basement Type Grade:	5
Land Assessed Value:	00000099000
Total Assessed Value:	00000418500
Land Exempt Value:	00000000000
Total Exempt Value:	00000000000
Year Built:	1900
Year Built Code:	E
Year Altered1:	1979
Year Altered2:	0000
Historic District Name:	Not reported
Landmark Name:	Not reported
Built Floor Area Ratio-Far:	0003.33
Maximum Allowable Far:	6.00
Borough Code:	1

LOT 9,TAXBLOCK 734 (Continued) **S108076114**

Borough Tax Block And Lot:	1007340009
Condominium Number:	00000
Census Tract 2:	0111
X Coordinate:	0984953
Y Coordinate:	0214595
Zoning Map:	08D
Sanborn Map:	105S029
Tax Map:	10302
E Designation No:	E-137
Date of RPAD Data:	11/2005
Date of DCAS Data:	01/2006
Date of Zoning Data:	11/2005
Date of Major Property Data:	11/2005
Date of Landmark Data:	12/2005
Date of Base Map Data:	01/2006
Date of Mass Appraisal Data:	11/2005
Date of Political and Adm Data:	08/2005
Pluto-Base Map Indicator:	1

Tax Lot(s):	9
E-No:	E-137
Effective Date:	1/19/2005
Satisfaction Date:	Not reported
Ceqr Number:	03DCP031M
Ulurp Number:	040499 ZMM, 040507 MMM, 040508 MMM, 040499A ZMM
Zoning Map No:	8b,8c,8d
Description:	Air Quality - HVAC fuel limited to natural gas
Borough Code:	MN
Community District:	104
Census Tract:	111
Census Block:	3005
School District:	02
City Council District:	03
Fire Company:	L021
Health Area:	15
Police Precinct:	010
Zone District 1:	R8A
Zone District 2:	Not reported
Commercial Overlay1:	C2-5
Commercial Overlay2:	Not reported
Special Purpose District1:	HY
Special Purpose District2:	Not reported
All Components1:	C2-5/R8A/HY
All Components2:	Not reported
Split Boundary Indicator:	N
Building Class:	C4
Land Use Category:	02
Number of Easements:	0
Owner, Type of Code:	Not reported
Owner Name:	445 DEV CORP
Lot Area:	000002468
Total Building Floor Area:	00000008214
Commercial Floor Area:	00000000000
Office Floor Area:	00000000000
Retail Floor Area:	00000000000
Garage Floor Area:	00000000000
Storage Floor Area:	00000000000

LOT 9,TAXBLOCK 734 (Continued) **S108076114**

Factory Floor Area:	00000000000
Other Floor Area:	00000000000
Floor Area,Total Bld Source Code:	7
Number of Buildings:	00001
Number of Floors:	006.00
Residential Units:	00024
Non and Residential Units:	00024
Lot Frontage:	0025.00
Lot Depth:	0098.75
Building Frontage:	0025.00
Building Depth:	0051.00
Proximity Code:	3
Irregular Lot Code:	N
Lot Type:	5
Basement Type Grade:	5
Land Assessed Value:	00000099000
Total Assessed Value:	00000418500
Land Exempt Value:	00000000000
Total Exempt Value:	00000000000
Year Built:	1900
Year Built Code:	E
Year Altered1:	1979
Year Altered2:	0000
Historic District Name:	Not reported
Landmark Name:	Not reported
Built Floor Area Ratio-Far:	0003.33
Maximum Allowable Far:	6.00
Borough Code:	1
Borough Tax Block And Lot:	1007340009
Condominium Number:	00000
Census Tract 2:	0111
X Coordinate:	0984953
Y Coordinate:	0214595
Zoning Map:	08D
Sanborn Map:	105S029
Tax Map:	10302
E Designation No:	E-137
Date of RPAD Data:	11/2005
Date of DCAS Data:	01/2006
Date of Zoning Data:	11/2005
Date of Major Property Data:	11/2005
Date of Landmark Data:	12/2005
Date of Base Map Data:	01/2006
Date of Mass Appraisal Data:	11/2005
Date of Political and Adm Data:	08/2005
Pluto-Base Map Indicator:	1

P193 **LOT 58,TAXBLOCK 733** **NY E DESIGNATION** **S108076035**
North **445 WEST 35 STREET** **N/A**
< 1/8 **MANHATTAN, NY 10001**
0.110 mi.
582 ft. **Site 2 of 13 in cluster P**

Relative:
Lower

Actual:
23 ft.

E DESIGNATION:

Tax Lot(s):	58
E-No:	E-137
Effective Date:	1/19/2005
Satisfaction Date:	Not reported

LOT 58,TAXBLOCK 733 (Continued) **S108076035**

Ceqr Number:	03DCP031M
Ulurp Number:	040499 ZMM, 040507 MMM, 040508 MMM, 040499A ZMM
Zoning Map No:	8b,8c,8d
Description:	Underground Gasoline Storage Tanks* Testing Protocol.
Borough Code:	MN
Community District:	104
Census Tract:	111
Census Block:	2002
School District:	02
City Council District:	03
Fire Company:	L021
Health Area:	15
Police Precinct:	010
Zone District 1:	R8A
Zone District 2:	Not reported
Commercial Overlay1:	C2-5
Commercial Overlay2:	Not reported
Special Purpose District1:	HY
Special Purpose District2:	Not reported
All Components1:	C2-5/R8A/HY
All Components2:	Not reported
Split Boundary Indicator:	N
Building Class:	G6
Land Use Category:	10
Number of Easements:	1
Owner, Type of Code:	Not reported
Owner Name:	MUSS, STANLEY H
Lot Area:	000005875
Total Building Floor Area:	00000000000
Commercial Floor Area:	00000000000
Office Floor Area:	00000000000
Retail Floor Area:	00000000000
Garage Floor Area:	00000000000
Storage Floor Area:	00000000000
Factory Floor Area:	00000000000
Other Floor Area:	00000000000
Floor Area,Total Bld Source Code:	7
Number of Buildings:	00000
Number of Floors:	000.00
Residential Units:	00000
Non and Residential Units:	00000
Lot Frontage:	0065.00
Lot Depth:	0197.50
Building Frontage:	0000.00
Building Depth:	0000.00
Proximity Code:	0
Irregular Lot Code:	Y
Lot Type:	5
Basement Type Grade:	5
Land Assessed Value:	00000191700
Total Assessed Value:	00000200700
Land Exempt Value:	00000000000
Total Exempt Value:	00000000000
Year Built:	0000
Year Built Code:	Not reported
Year Altered1:	0000
Year Altered2:	0000

LOT 58,TAXBLOCK 733 (Continued) **S108076035**

Historic District Name:	Not reported
Landmark Name:	Not reported
Built Floor Area Ratio-Far:	0000.00
Maximum Allowable Far:	6.00
Borough Code:	1
Borough Tax Block And Lot:	1007330058
Condominium Number:	00000
Census Tract 2:	0111
X Coordinate:	0985024
Y Coordinate:	0214404
Zoning Map:	08D
Sanborn Map:	105S029
Tax Map:	10302
E Designation No:	E-137
Date of RPAD Data:	11/2005
Date of DCAS Data:	01/2006
Date of Zoning Data:	11/2005
Date of Major Property Data:	11/2005
Date of Landmark Data:	12/2005
Date of Base Map Data:	01/2006
Date of Mass Appraisal Data:	11/2005
Date of Political and Adm Data:	08/2005
Pluto-Base Map Indicator:	1

Tax Lot(s):	58
E-No:	E-137
Effective Date:	1/19/2005
Satisfaction Date:	Not reported
Ceqr Number:	03DCP031M
Ulurp Number:	040499 ZMM, 040507 MMM, 040508 MMM, 040499A ZMM
Zoning Map No:	8b,8c,8d
Description:	Air Quality - HVAC fuel limited to natural gas
Borough Code:	MN
Community District:	104
Census Tract:	111
Census Block:	2002
School District:	02
City Council District:	03
Fire Company:	L021
Health Area:	15
Police Precinct:	010
Zone District 1:	R8A
Zone District 2:	Not reported
Commercial Overlay1:	C2-5
Commercial Overlay2:	Not reported
Special Purpose District1:	HY
Special Purpose District2:	Not reported
All Components1:	C2-5/R8A/HY
All Components2:	Not reported
Split Boundary Indicator:	N
Building Class:	G6
Land Use Category:	10
Number of Easements:	1
Owner, Type of Code:	Not reported
Owner Name:	MUSS, STANLEY H
Lot Area:	000005875
Total Building Floor Area:	00000000000

LOT 58,TAXBLOCK 733 (Continued) **S108076035**

Commercial Floor Area:	00000000000
Office Floor Area:	00000000000
Retail Floor Area:	00000000000
Garage Floor Area:	00000000000
Storage Floor Area:	00000000000
Factory Floor Area:	00000000000
Other Floor Area:	00000000000
Floor Area,Total Bld Source Code:	7
Number of Buildings:	00000
Number of Floors:	000.00
Residential Units:	00000
Non and Residential Units:	00000
Lot Frontage:	0065.00
Lot Depth:	0197.50
Building Frontage:	0000.00
Building Depth:	0000.00
Proximity Code:	0
Irregular Lot Code:	Y
Lot Type:	5
Basement Type Grade:	5
Land Assessed Value:	00000191700
Total Assessed Value:	00000200700
Land Exempt Value:	00000000000
Total Exempt Value:	00000000000
Year Built:	0000
Year Built Code:	Not reported
Year Altered1:	0000
Year Altered2:	0000
Historic District Name:	Not reported
Landmark Name:	Not reported
Built Floor Area Ratio-Far:	0000.00
Maximum Allowable Far:	6.00
Borough Code:	1
Borough Tax Block And Lot:	1007330058
Condominium Number:	00000
Census Tract 2:	0111
X Coordinate:	0985024
Y Coordinate:	0214404
Zoning Map:	08D
Sanborn Map:	105S029
Tax Map:	10302
E Designation No:	E-137
Date of RPAD Data:	11/2005
Date of DCAS Data:	01/2006
Date of Zoning Data:	11/2005
Date of Major Property Data:	11/2005
Date of Landmark Data:	12/2005
Date of Base Map Data:	01/2006
Date of Mass Appraisal Data:	11/2005
Date of Political and Adm Data:	08/2005
Pluto-Base Map Indicator:	1
Tax Lot(s):	58
E-No:	E-137
Effective Date:	1/19/2005
Satisfaction Date:	Not reported
Ceqr Number:	03DCP031M

LOT 58,TAXBLOCK 733 (Continued) **S108076035**

Ulurp Number:	040499 ZMM, 040507 MMM, 040508 MMM, 040499A ZMM
Zoning Map No:	8b,8c,8d
Description:	Exhaust stack location limitations
Borough Code:	MN
Community District:	104
Census Tract:	111
Census Block:	2002
School District:	02
City Council District:	03
Fire Company:	L021
Health Area:	15
Police Precinct:	010
Zone District 1:	R8A
Zone District 2:	Not reported
Commercial Overlay1:	C2-5
Commercial Overlay2:	Not reported
Special Purpose District1:	HY
Special Purpose District2:	Not reported
All Components1:	C2-5/R8A/HY
All Components2:	Not reported
Split Boundary Indicator:	N
Building Class:	G6
Land Use Category:	10
Number of Easements:	1
Owner, Type of Code:	Not reported
Owner Name:	MUSS, STANLEY H
Lot Area:	000005875
Total Building Floor Area:	00000000000
Commercial Floor Area:	00000000000
Office Floor Area:	00000000000
Retail Floor Area:	00000000000
Garage Floor Area:	00000000000
Storage Floor Area:	00000000000
Factory Floor Area:	00000000000
Other Floor Area:	00000000000
Floor Area,Total Bld Source Code:	7
Number of Buildings:	00000
Number of Floors:	000.00
Residential Units:	00000
Non and Residential Units:	00000
Lot Frontage:	0065.00
Lot Depth:	0197.50
Building Frontage:	0000.00
Building Depth:	0000.00
Proximity Code:	0
Irregular Lot Code:	Y
Lot Type:	5
Basement Type Grade:	5
Land Assessed Value:	00000191700
Total Assessed Value:	00000200700
Land Exempt Value:	00000000000
Total Exempt Value:	00000000000
Year Built:	0000
Year Built Code:	Not reported
Year Altered1:	0000
Year Altered2:	0000
Historic District Name:	Not reported

LOT 58,TAXBLOCK 733 (Continued) **S108076035**

Landmark Name:	Not reported
Built Floor Area Ratio-Far:	0000.00
Maximum Allowable Far:	6.00
Borough Code:	1
Borough Tax Block And Lot:	1007330058
Condominium Number:	00000
Census Tract 2:	0111
X Coordinate:	0985024
Y Coordinate:	0214404
Zoning Map:	08D
Sanborn Map:	105S029
Tax Map:	10302
E Designation No:	E-137
Date of RPAD Data:	11/2005
Date of DCAS Data:	01/2006
Date of Zoning Data:	11/2005
Date of Major Property Data:	11/2005
Date of Landmark Data:	12/2005
Date of Base Map Data:	01/2006
Date of Mass Appraisal Data:	11/2005
Date of Political and Adm Data:	08/2005
Pluto-Base Map Indicator:	1

Tax Lot(s):	58
E-No:	E-137
Effective Date:	1/19/2005
Satisfaction Date:	Not reported
Ceqr Number:	03DCP031M
Ulurp Number:	040499 ZMM, 040507 MMM, 040508 MMM, 040499A ZMM
Zoning Map No:	8b,8c,8d
Description:	Window Wall Attenuation & Alternate Ventilation
Borough Code:	MN
Community District:	104
Census Tract:	111
Census Block:	2002
School District:	02
City Council District:	03
Fire Company:	L021
Health Area:	15
Police Precinct:	010
Zone District 1:	R8A
Zone District 2:	Not reported
Commercial Overlay1:	C2-5
Commercial Overlay2:	Not reported
Special Purpose District1:	HY
Special Purpose District2:	Not reported
All Components1:	C2-5/R8A/HY
All Components2:	Not reported
Split Boundary Indicator:	N
Building Class:	G6
Land Use Category:	10
Number of Easements:	1
Owner, Type of Code:	Not reported
Owner Name:	MUSS, STANLEY H
Lot Area:	000005875
Total Building Floor Area:	00000000000
Commercial Floor Area:	00000000000

LOT 58,TAXBLOCK 733 (Continued) **S108076035**

Office Floor Area:	00000000000
Retail Floor Area:	00000000000
Garage Floor Area:	00000000000
Storage Floor Area:	00000000000
Factory Floor Area:	00000000000
Other Floor Area:	00000000000
Floor Area,Total Bld Source Code:	7
Number of Buildings:	00000
Number of Floors:	000.00
Residential Units:	00000
Non and Residential Units:	00000
Lot Frontage:	0065.00
Lot Depth:	0197.50
Building Frontage:	0000.00
Building Depth:	0000.00
Proximity Code:	0
Irregular Lot Code:	Y
Lot Type:	5
Basement Type Grade:	5
Land Assessed Value:	00000191700
Total Assessed Value:	00000200700
Land Exempt Value:	00000000000
Total Exempt Value:	00000000000
Year Built:	0000
Year Built Code:	Not reported
Year Altered1:	0000
Year Altered2:	0000
Historic District Name:	Not reported
Landmark Name:	Not reported
Built Floor Area Ratio-Far:	0000.00
Maximum Allowable Far:	6.00
Borough Code:	1
Borough Tax Block And Lot:	1007330058
Condominium Number:	00000
Census Tract 2:	0111
X Coordinate:	0985024
Y Coordinate:	0214404
Zoning Map:	08D
Sanborn Map:	105S029
Tax Map:	10302
E Designation No:	E-137
Date of RPAD Data:	11/2005
Date of DCAS Data:	01/2006
Date of Zoning Data:	11/2005
Date of Major Property Data:	11/2005
Date of Landmark Data:	12/2005
Date of Base Map Data:	01/2006
Date of Mass Appraisal Data:	11/2005
Date of Political and Adm Data:	08/2005
Pluto-Base Map Indicator:	1
Tax Lot(s):	58
E-No:	E-137
Effective Date:	1/19/2005
Satisfaction Date:	Not reported
Ceqr Number:	03DCP031M
Ulurp Number:	040499 ZMM, 040507 MMM, 040508 MMM, 040499A ZMM

LOT 58,TAXBLOCK 733 (Continued) **S108076035**

Zoning Map No:	8b,8c,8d
Description:	Air Quality - #2 Fuel Oil or Natural Gas for heating, ventilating and air conditioning systems
Borough Code:	MN
Community District:	104
Census Tract:	111
Census Block:	2002
School District:	02
City Council District:	03
Fire Company:	L021
Health Area:	15
Police Precinct:	010
Zone District 1:	R8A
Zone District 2:	Not reported
Commercial Overlay1:	C2-5
Commercial Overlay2:	Not reported
Special Purpose District1:	HY
Special Purpose District2:	Not reported
All Components1:	C2-5/R8A/HY
All Components2:	Not reported
Split Boundary Indicator:	N
Building Class:	G6
Land Use Category:	10
Number of Easements:	1
Owner, Type of Code:	Not reported
Owner Name:	MUSS, STANLEY H
Lot Area:	000005875
Total Building Floor Area:	00000000000
Commercial Floor Area:	00000000000
Office Floor Area:	00000000000
Retail Floor Area:	00000000000
Garage Floor Area:	00000000000
Storage Floor Area:	00000000000
Factory Floor Area:	00000000000
Other Floor Area:	00000000000
Floor Area,Total Bld Source Code:	7
Number of Buildings:	00000
Number of Floors:	000.00
Residential Units:	00000
Non and Residential Units:	00000
Lot Frontage:	0065.00
Lot Depth:	0197.50
Building Frontage:	0000.00
Building Depth:	0000.00
Proximity Code:	0
Irregular Lot Code:	Y
Lot Type:	5
Basement Type Grade:	5
Land Assessed Value:	00000191700
Total Assessed Value:	00000200700
Land Exempt Value:	00000000000
Total Exempt Value:	00000000000
Year Built:	0000
Year Built Code:	Not reported
Year Altered1:	0000
Year Altered2:	0000
Historic District Name:	Not reported

LOT 58,TAXBLOCK 733 (Continued) **S108076035**

Landmark Name:	Not reported
Built Floor Area Ratio-Far:	0000.00
Maximum Allowable Far:	6.00
Borough Code:	1
Borough Tax Block And Lot:	1007330058
Condominium Number:	00000
Census Tract 2:	0111
X Coordinate:	0985024
Y Coordinate:	0214404
Zoning Map:	08D
Sanborn Map:	105S029
Tax Map:	10302
E Designation No:	E-137
Date of RPAD Data:	11/2005
Date of DCAS Data:	01/2006
Date of Zoning Data:	11/2005
Date of Major Property Data:	11/2005
Date of Landmark Data:	12/2005
Date of Base Map Data:	01/2006
Date of Mass Appraisal Data:	11/2005
Date of Political and Adm Data:	08/2005
Pluto-Base Map Indicator:	1

P194 **445 WEST 37 ST** **NY AST** **U003395211**
North **445 WEST 37 ST** **NY HIST AST** **N/A**
< 1/8 **NYC, NY 10018**
0.110 mi.
582 ft. **Site 3 of 13 in cluster P**

Relative:
Lower

Actual:
23 ft.

AST:

Region:	STATE
DEC Region:	2
Site Status:	Active
Facility Id:	2-479527
Program Type:	PBS
UTM X:	584785.09586999996
UTM Y:	4512142.36876
Expiration Date:	01/13/2000
Site Type:	Unknown

Affiliation Records:

Site Id:	21358
Affiliation Type:	Facility Owner
Company Name:	NYC HPD CCOP- 443-445 WEST 37TH STREET
Contact Type:	Not reported
Contact Name:	Not reported
Address1:	445 WEST 37TH STREET
Address2:	Not reported
City:	NYC
State:	NY
Zip Code:	10018
Country Code:	001
Phone:	(212) 239-6696
EMail:	Not reported
Fax Number:	Not reported
Modified By:	TRANSLAT
Date Last Modified:	3/4/2004

445 WEST 37 ST (Continued) **U003395211**

Site Id:	21358
Affiliation Type:	Mail Contact
Company Name:	445-443 WEST 37TH STREET
Contact Type:	Not reported
Contact Name:	SUPER FACILITY MANAGER
Address1:	445-443 WEST 37TH STREET
Address2:	Not reported
City:	NYC
State:	NY
Zip Code:	10018
Country Code:	001
Phone:	(212) 806-8565
EMail:	Not reported
Fax Number:	Not reported
Modified By:	TRANSLAT
Date Last Modified:	3/4/2004

Site Id:	21358
Affiliation Type:	On-Site Operator
Company Name:	445 WEST 37 ST
Contact Type:	Not reported
Contact Name:	443-445-437 ST. CORP.
Address1:	Not reported
Address2:	Not reported
City:	Not reported
State:	NN
Zip Code:	Not reported
Country Code:	001
Phone:	(212) 239-6696
EMail:	Not reported
Fax Number:	Not reported
Modified By:	TRANSLAT
Date Last Modified:	3/4/2004

Site Id:	21358
Affiliation Type:	Emergency Contact
Company Name:	NYC HPD CCOP- 443-445 WEST 37TH STREET
Contact Type:	Not reported
Contact Name:	ELOY ALBUERNO
Address1:	Not reported
Address2:	Not reported
City:	Not reported
State:	NN
Zip Code:	Not reported
Country Code:	001
Phone:	(212) 239-6690
EMail:	Not reported
Fax Number:	Not reported
Modified By:	TRANSLAT
Date Last Modified:	3/4/2004

Tank Info:

Tank Number:	001
Tank Id:	38717
Material Code:	0001
Common Name of Substance:	#2 Fuel Oil (On-Site Consumption)

445 WEST 37 ST (Continued) **U003395211**

Equipment Records:

A00 - Tank Internal Protection - None
D01 - Pipe Type - Steel/Carbon Steel/Iron
J02 - Dispenser - Suction Dispenser
L09 - Piping Leak Detection - Exempt Suction Piping
C00 - Pipe Location - No Piping
F00 - Pipe External Protection - None
G03 - Tank Secondary Containment - Vault (w/o access)
I04 - Overfill - Product Level Gauge (A/G)
B00 - Tank External Protection - None
H00 - Tank Leak Detection - None

Tank Location:	1
Tank Type:	Steel/Carbon Steel/Iron
Tank Status:	In Service
Pipe Model:	Not reported
Install Date:	Not reported
Capacity Gallons:	2000
Tightness Test Method:	NN
Date Test:	Not reported
Next Test Date:	Not reported
Date Tank Closed:	Not reported
Register:	True
Modified By:	TRANSLAT
Last Modified:	03/04/2004
Material Name:	#2 Fuel Oil (On-Site Consumption)

HIST AST:

PBS Number:	2-479527
SWIS Code:	6201
Operator:	443-445-437 ST. CORP.
Facility Phone:	(212) 239-6696
Facility Addr2:	445 WEST 37 ST
Facility Type:	Not reported
Emergency:	ELOY ALBUERNO
Emergency Tel:	(212) 239-6690
Old PBSNO:	Not reported
Date Inspected:	Not reported
Inspector:	Not reported
Result of Inspection:	Not reported
Owner Name:	NYC HPD CCOP- 443-445 WEST 37TH STREET
Owner Address:	445 WEST 37TH STREET
Owner City,St,Zip:	NYC, NY 10018
Federal ID:	Not reported
Owner Tel:	(212) 239-6696
Owner Type:	Not reported
Owner Subtype:	Not reported
Mailing Contact:	SUPER FACILITY MANAGER
Mailing Name:	445-443 WEST 37TH STREET
Mailing Address:	445-443 WEST 37TH STREET
Mailing Address 2:	Not reported
Mailing City,St,Zip:	NYC, NY 10018
Mailing Telephone:	(212) 806-8565
Owner Mark:	First Owner
Facility Status:	1 - Active PBS facility, i.e. total capacity of the PBS tanks is greater than 1,100 gallons, regardless if Subpart 360-14 tanks exist or not at the facility.

445 WEST 37 ST (Continued) **U003395211**

Certification Flag:	False
Certification Date:	05/07/1998
Expiration:	01/13/2000
Renew Flag:	False
Renew Date:	Not reported
Total Capacity:	2000
FAMT:	True
Facility Screen:	Minor Data Missing
Owner Screen:	Minor Data Missing
Tank Screen:	Minor Data Missing
Dead Letter:	False
CBS Number:	Not reported
Town or City:	NEW YORK CITY
County Code:	62
Town or City Code:	01
Region:	2
Tank ID:	001
Tank Location:	ABOVEGROUND
Tank Status:	In Service
Install Date:	Not reported
Capacity (Gal):	2000
Product Stored:	NOS 1,2, OR 4 FUEL OIL
Tank Type:	Steel/carbon steel
Tank Internal:	Not reported
Tank External:	Not reported
Pipe Location:	Not reported
Pipe Type:	STEEL/IRON
Pipe Internal:	Not reported
Pipe External:	Not reported
Tank Containment:	Diking
Leak Detection:	0
Overfill Protection:	4
Dispenser Method:	Suction
Date Tested:	Not reported
Next Test Date:	Not reported
Missing Data for Tank:	Minor Data Missing
Date Closed:	Not reported
Test Method:	Not reported
Deleted:	False
Updated:	False
SPDES Number:	Not reported
Lat/Long:	Not reported

P195 **CON EDISON** **NY MANIFEST** **S117314288**
North **434 W 35 ST** **N/A**
< 1/8 **NEW YORK, NY 10001**
0.111 mi.
584 ft. **Site 4 of 13 in cluster P**

Relative:
Lower

Actual:
23 ft.

NY MANIFEST:

EPA ID:	NYP004613337
Country:	USA

Mailing Info:

Name:	CON EDISON
Contact:	CON EDISON
Address:	4 IRVING PL

CON EDISON (Continued) **S117314288**

Address 2:	15TH FL
City/State/Zip:	NEW YORK, NY 10003
Country:	USA
Phone:	Not reported

Manifest:

Document ID:	Not reported
Manifest Status:	Not reported
Trans1 State ID:	NJD003812047
Trans2 State ID:	Not reported
Generator Ship Date:	07/31/2014
Trans1 Recv Date:	07/31/2014
Trans2 Recv Date:	Not reported
TSD Site Recv Date:	08/01/2014
Part A Recv Date:	Not reported
Part B Recv Date:	Not reported
Generator EPA ID:	NYP004613337
Trans1 EPA ID:	Not reported
Trans2 EPA ID:	Not reported
TSDF ID:	NJD991291105
Waste Code:	Not reported
Quantity:	1000
Units:	P - Pounds
Number of Containers:	1
Container Type:	TT - Cargo tank, tank trucks
Handling Method:	T Chemical, physical, or biological treatment.
Specific Gravity:	1
Year:	2014
Manifest Tracking Num:	002608661GBF
Import Ind:	N
Export Ind:	N
Discr Quantity Ind:	N
Discr Type Ind:	N
Discr Residue Ind:	N
Discr Partial Reject Ind:	N
Discr Full Reject Ind:	N
Manifest Ref Num:	Not reported
Alt Fac RCRA Id:	Not reported
Alt Fac Sign Date:	Not reported
Mgmt Method Type Code:	H110

P196 **455-7-9 W 35TH** **NY AST** **U003396161**
North **455-7-9 W 35 ST.** **NY HIST AST** **N/A**
< 1/8 **NEW YORK, NY 10001**
0.112 mi.
593 ft. **Site 5 of 13 in cluster P**

Relative:
Higher

Actual:
35 ft.

AST:

Region:	STATE
DEC Region:	2
Site Status:	Active
Facility Id:	2-601402
Program Type:	PBS
UTM X:	584600.88901000004
UTM Y:	4512041.0630900003
Expiration Date:	06/30/2017

455-7-9 W 35TH (Continued) **U003396161**

Site Type: Apartment Building/Office Building

Affiliation Records:

Site Id: 23368
Affiliation Type: Mail Contact
Company Name: CLINTON HOUSING DEVELOPMENT CO
Contact Type: Not reported
Contact Name: KATHY PRIOLEAU
Address1: 403 WEST 40TH ST
Address2: Not reported
City: NEW YORK
State: NY
Zip Code: 10018
Country Code: 001
Phone: (212) 967-1644
EMail: KPRIOLEAU@CLINTONHOUSING.ORG
Fax Number: Not reported
Modified By: KAKYER
Date Last Modified: 6/12/2013

Site Id: 23368
Affiliation Type: On-Site Operator
Company Name: 455-7-9 W 35TH
Contact Type: Not reported
Contact Name: AMEL ZUNIC
Address1: Not reported
Address2: Not reported
City: Not reported
State: NN
Zip Code: Not reported
Country Code: 001
Phone: (212) 967-1644
EMail: Not reported
Fax Number: Not reported
Modified By: KAKYER
Date Last Modified: 6/12/2013

Site Id: 23368
Affiliation Type: Emergency Contact
Company Name: 455-7-9 WEST 35TH HDFC
Contact Type: Not reported
Contact Name: CLINTON HOUSE DEV CO
Address1: Not reported
Address2: Not reported
City: Not reported
State: NN
Zip Code: Not reported
Country Code: 999
Phone: (212) 967-1644
EMail: Not reported
Fax Number: Not reported
Modified By: KAKYER
Date Last Modified: 6/12/2013

Site Id: 23368
Affiliation Type: Facility Owner
Company Name: 455-7-9 WEST 35TH HDFC
Contact Type: DIRECTOR

455-7-9 W 35TH (Continued) **U003396161**

Contact Name:	KATHY PRIOLEAU
Address1:	403 WEST 40TH ST
Address2:	Not reported
City:	NEW YORK
State:	NY
Zip Code:	10018
Country Code:	001
Phone:	(212) 967-1644
EMail:	Not reported
Fax Number:	Not reported
Modified By:	KAKYER
Date Last Modified:	6/12/2013

Tank Info:

Tank Number:	001
Tank Id:	45922
Material Code:	0001
Common Name of Substance:	#2 Fuel Oil (On-Site Consumption)

Equipment Records:

A00 - Tank Internal Protection - None
D01 - Pipe Type - Steel/Carbon Steel/Iron
J02 - Dispenser - Suction Dispenser
L09 - Piping Leak Detection - Exempt Suction Piping
F00 - Pipe External Protection - None
G03 - Tank Secondary Containment - Vault (w/o access)
C01 - Pipe Location - Aboveground
E00 - Piping Secondary Containment - None
H00 - Tank Leak Detection - None
K00 - Spill Prevention - None
B04 - Tank External Protection - Fiberglass
I00 - Overfill - None

Tank Location:	1
Tank Type:	Steel/Carbon Steel/Iron
Tank Status:	In Service
Pipe Model:	Not reported
Install Date:	01/01/1981
Capacity Gallons:	3000
Tightness Test Method:	NN
Date Test:	Not reported
Next Test Date:	Not reported
Date Tank Closed:	Not reported
Register:	True
Modified By:	KAKYER
Last Modified:	06/12/2013
Material Name:	#2 Fuel Oil (On-Site Consumption)

HIST AST:

PBS Number:	2-601402
SWIS Code:	6201
Operator:	H.P.D.
Facility Phone:	(212) 240-5643
Facility Addr2:	455 W 35 ST.
Facility Type:	APARTMENT BUILDING
Emergency:	H.P.D.

455-7-9 W 35TH (Continued) **U003396161**

Emergency Tel:	(212) 240-5643
Old PBSNO:	Not reported
Date Inspected:	Not reported
Inspector:	Not reported
Result of Inspection:	Not reported
Owner Name:	H.P.D./TIL PROGRAM
Owner Address:	150 WILLIAM ST., 5TH FLOOR
Owner City,St,Zip:	NEW YORK, NY 10038
Federal ID:	Not reported
Owner Tel:	(212) 240-5643
Owner Type:	Local Government
Owner Subtype:	Not reported
Mailing Contact:	Not reported
Mailing Name:	H.P.D./TIL PROGRAM
Mailing Address:	150 WILLIAM ST., 5TH FLOOR
Mailing Address 2:	Not reported
Mailing City,St,Zip:	NEW YORK, NY 10038
Mailing Telephone:	(212) 240-5643
Owner Mark:	First Owner
Facility Status:	1 - Active PBS facility, i.e. total capacity of the PBS tanks is greater than 1,100 gallons, regardless if Subpart 360-14 tanks exist or not at the facility.
Certification Flag:	False
Certification Date:	03/31/1993
Expiration:	03/26/1998
Renew Flag:	False
Renew Date:	Not reported
Total Capacity:	3000
FAMT:	True
Facility Screen:	No Missing Data
Owner Screen:	Minor Data Missing
Tank Screen:	No Missing Data
Dead Letter:	False
CBS Number:	Not reported
Town or City:	NEW YORK CITY
County Code:	62
Town or City Code:	01
Region:	2
Tank ID:	001
Tank Location:	ABOVEGROUND
Tank Status:	In Service
Install Date:	Not reported
Capacity (Gal):	3000
Product Stored:	NOS 1,2, OR 4 FUEL OIL
Tank Type:	Steel/carbon steel
Tank Internal:	0
Tank External:	4
Pipe Location:	Aboveground
Pipe Type:	STEEL/IRON
Pipe Internal:	None
Pipe External:	00
Tank Containment:	Diking
Leak Detection:	00
Overfill Protection:	00
Dispenser Method:	Suction
Date Tested:	Not reported

455-7-9 W 35TH (Continued) **U003396161**

Next Test Date:	Not reported
Missing Data for Tank:	No Missing Data
Date Closed:	Not reported
Test Method:	Not reported
Deleted:	False
Updated:	True
SPDES Number:	Not reported
Lat/Long:	Not reported

P197 **LOT 30,TAXBLOCK 733** **NY E DESIGNATION** **S108077652**
NNE **407 WEST 35 STREET** **N/A**
< 1/8 **MANHATTAN, NY 10001**
0.112 mi.
594 ft. **Site 6 of 13 in cluster P**

Relative:
Higher

Actual:
39 ft.

E DESIGNATION:

Tax Lot(s):	30
E-No:	E-137
Effective Date:	1/19/2005
Satisfaction Date:	Not reported
Ceqr Number:	03DCP031M
Ulurp Number:	040499 ZMM, 040507 MMM, 040508 MMM, 040499A ZMM
Zoning Map No:	8b,8c,8d
Description:	Window Wall Attenuation & Alternate Ventilation
Borough Code:	MN
Community District:	104
Census Tract:	111
Census Block:	2000
School District:	02
City Council District:	03
Fire Company:	L021
Health Area:	15
Police Precinct:	010
Zone District 1:	C1-7A
Zone District 2:	Not reported
Commercial Overlay1:	Not reported
Commercial Overlay2:	Not reported
Special Purpose District1:	HY
Special Purpose District2:	Not reported
All Components1:	C1-7A/HY
All Components2:	Not reported
Split Boundary Indicator:	N
Building Class:	G6
Land Use Category:	10
Number of Easements:	0
Owner, Type of Code:	Not reported
Owner Name:	451 9TH AVENUE,
Lot Area:	000000619
Total Building Floor Area:	00000000000
Commercial Floor Area:	00000000000
Office Floor Area:	00000000000
Retail Floor Area:	00000000000
Garage Floor Area:	00000000000
Storage Floor Area:	00000000000
Factory Floor Area:	00000000000
Other Floor Area:	00000000000
Floor Area,Total Bld Source Code:	7
Number of Buildings:	00000

LOT 30,TAXBLOCK 733 (Continued) **S108077652**

Number of Floors:	000.00
Residential Units:	00000
Non and Residential Units:	00000
Lot Frontage:	0020.00
Lot Depth:	0024.75
Building Frontage:	0000.00
Building Depth:	0000.00
Proximity Code:	0
Irregular Lot Code:	N
Lot Type:	5
Basement Type Grade:	5
Land Assessed Value:	00000031500
Total Assessed Value:	00000031500
Land Exempt Value:	00000000000
Total Exempt Value:	00000000000
Year Built:	0000
Year Built Code:	Not reported
Year Altered1:	0000
Year Altered2:	0000
Historic District Name:	Not reported
Landmark Name:	Not reported
Built Floor Area Ratio-Far:	0000.00
Maximum Allowable Far:	6.02
Borough Code:	1
Borough Tax Block And Lot:	1007330030
Condominium Number:	00000
Census Tract 2:	0111
X Coordinate:	0985302
Y Coordinate:	0214102
Zoning Map:	08D
Sanborn Map:	105S029
Tax Map:	10302
E Designation No:	E-50
Date of RPAD Data:	11/2005
Date of DCAS Data:	01/2006
Date of Zoning Data:	11/2005
Date of Major Property Data:	11/2005
Date of Landmark Data:	12/2005
Date of Base Map Data:	01/2006
Date of Mass Appraisal Data:	11/2005
Date of Political and Adm Data:	08/2005
Pluto-Base Map Indicator:	1
Tax Lot(s):	30
E-No:	E-137
Effective Date:	1/19/2005
Satisfaction Date:	Not reported
Ceqr Number:	03DCP031M
Ulurp Number:	040499 ZMM, 040507 MMM, 040508 MMM, 040499A ZMM
Zoning Map No:	8b,8c,8d
Description:	Exhaust stack location limitations
Borough Code:	MN
Community District:	104
Census Tract:	111
Census Block:	2000
School District:	02
City Council District:	03

LOT 30,TAXBLOCK 733 (Continued) **S108077652**

Fire Company:	L021
Health Area:	15
Police Precinct:	010
Zone District 1:	C1-7A
Zone District 2:	Not reported
Commercial Overlay1:	Not reported
Commercial Overlay2:	Not reported
Special Purpose District1:	HY
Special Purpose District2:	Not reported
All Components1:	C1-7A/HY
All Components2:	Not reported
Split Boundary Indicator:	N
Building Class:	G6
Land Use Category:	10
Number of Easements:	0
Owner, Type of Code:	Not reported
Owner Name:	451 9TH AVENUE,
Lot Area:	000000619
Total Building Floor Area:	00000000000
Commercial Floor Area:	00000000000
Office Floor Area:	00000000000
Retail Floor Area:	00000000000
Garage Floor Area:	00000000000
Storage Floor Area:	00000000000
Factory Floor Area:	00000000000
Other Floor Area:	00000000000
Floor Area,Total Bld Source Code:	7
Number of Buildings:	00000
Number of Floors:	000.00
Residential Units:	00000
Non and Residential Units:	00000
Lot Frontage:	0020.00
Lot Depth:	0024.75
Building Frontage:	0000.00
Building Depth:	0000.00
Proximity Code:	0
Irregular Lot Code:	N
Lot Type:	5
Basement Type Grade:	5
Land Assessed Value:	00000031500
Total Assessed Value:	00000031500
Land Exempt Value:	00000000000
Total Exempt Value:	00000000000
Year Built:	0000
Year Built Code:	Not reported
Year Altered1:	0000
Year Altered2:	0000
Historic District Name:	Not reported
Landmark Name:	Not reported
Built Floor Area Ratio-Far:	0000.00
Maximum Allowable Far:	6.02
Borough Code:	1
Borough Tax Block And Lot:	1007330030
Condominium Number:	00000
Census Tract 2:	0111
X Coordinate:	0985302
Y Coordinate:	0214102

LOT 30,TAXBLOCK 733 (Continued) **S108077652**

Zoning Map:	08D
Sanborn Map:	105S029
Tax Map:	10302
E Designation No:	E-50
Date of RPAD Data:	11/2005
Date of DCAS Data:	01/2006
Date of Zoning Data:	11/2005
Date of Major Property Data:	11/2005
Date of Landmark Data:	12/2005
Date of Base Map Data:	01/2006
Date of Mass Appraisal Data:	11/2005
Date of Political and Adm Data:	08/2005
Pluto-Base Map Indicator:	1
Tax Lot(s):	30
E-No:	E-137
Effective Date:	1/19/2005
Satisfaction Date:	Not reported
Ceqr Number:	03DCP031M
Ulurp Number:	040499 ZMM, 040507 MMM, 040508 MMM, 040499A ZMM
Zoning Map No:	8b,8c,8d
Description:	Underground Gasoline Storage Tanks* Testing Protocol.
Borough Code:	MN
Community District:	104
Census Tract:	111
Census Block:	2000
School District:	02
City Council District:	03
Fire Company:	L021
Health Area:	15
Police Precinct:	010
Zone District 1:	C1-7A
Zone District 2:	Not reported
Commercial Overlay1:	Not reported
Commercial Overlay2:	Not reported
Special Purpose District1:	HY
Special Purpose District2:	Not reported
All Components1:	C1-7A/HY
All Components2:	Not reported
Split Boundary Indicator:	N
Building Class:	G6
Land Use Category:	10
Number of Easements:	0
Owner, Type of Code:	Not reported
Owner Name:	451 9TH AVENUE,
Lot Area:	000000619
Total Building Floor Area:	00000000000
Commercial Floor Area:	00000000000
Office Floor Area:	00000000000
Retail Floor Area:	00000000000
Garage Floor Area:	00000000000
Storage Floor Area:	00000000000
Factory Floor Area:	00000000000
Other Floor Area:	00000000000
Floor Area,Total Bld Source Code:	7
Number of Buildings:	00000
Number of Floors:	000.00

LOT 30,TAXBLOCK 733 (Continued) **S108077652**

Residential Units:	00000
Non and Residential Units:	00000
Lot Frontage:	0020.00
Lot Depth:	0024.75
Building Frontage:	0000.00
Building Depth:	0000.00
Proximity Code:	0
Irregular Lot Code:	N
Lot Type:	5
Basement Type Grade:	5
Land Assessed Value:	00000031500
Total Assessed Value:	00000031500
Land Exempt Value:	00000000000
Total Exempt Value:	00000000000
Year Built:	0000
Year Built Code:	Not reported
Year Altered1:	0000
Year Altered2:	0000
Historic District Name:	Not reported
Landmark Name:	Not reported
Built Floor Area Ratio-Far:	0000.00
Maximum Allowable Far:	6.02
Borough Code:	1
Borough Tax Block And Lot:	1007330030
Condominium Number:	00000
Census Tract 2:	0111
X Coordinate:	0985302
Y Coordinate:	0214102
Zoning Map:	08D
Sanborn Map:	105S029
Tax Map:	10302
E Designation No:	E-50
Date of RPAD Data:	11/2005
Date of DCAS Data:	01/2006
Date of Zoning Data:	11/2005
Date of Major Property Data:	11/2005
Date of Landmark Data:	12/2005
Date of Base Map Data:	01/2006
Date of Mass Appraisal Data:	11/2005
Date of Political and Adm Data:	08/2005
Pluto-Base Map Indicator:	1
Tax Lot(s):	30
E-No:	E-137
Effective Date:	1/19/2005
Satisfaction Date:	Not reported
Ceqr Number:	03DCP031M
Ulurp Number:	040499 ZMM, 040507 MMM, 040508 MMM, 040499A ZMM
Zoning Map No:	8b,8c,8d
Description:	Air Quality - #2 Fuel Oil or Natural Gas for heating, ventilating and air conditioning systems
Borough Code:	MN
Community District:	104
Census Tract:	111
Census Block:	2000
School District:	02
City Council District:	03

LOT 30,TAXBLOCK 733 (Continued) **S108077652**

Fire Company:	L021
Health Area:	15
Police Precinct:	010
Zone District 1:	C1-7A
Zone District 2:	Not reported
Commercial Overlay1:	Not reported
Commercial Overlay2:	Not reported
Special Purpose District1:	HY
Special Purpose District2:	Not reported
All Components1:	C1-7A/HY
All Components2:	Not reported
Split Boundary Indicator:	N
Building Class:	G6
Land Use Category:	10
Number of Easements:	0
Owner, Type of Code:	Not reported
Owner Name:	451 9TH AVENUE,
Lot Area:	000000619
Total Building Floor Area:	00000000000
Commercial Floor Area:	00000000000
Office Floor Area:	00000000000
Retail Floor Area:	00000000000
Garage Floor Area:	00000000000
Storage Floor Area:	00000000000
Factory Floor Area:	00000000000
Other Floor Area:	00000000000
Floor Area,Total Bld Source Code:	7
Number of Buildings:	00000
Number of Floors:	000.00
Residential Units:	00000
Non and Residential Units:	00000
Lot Frontage:	0020.00
Lot Depth:	0024.75
Building Frontage:	0000.00
Building Depth:	0000.00
Proximity Code:	0
Irregular Lot Code:	N
Lot Type:	5
Basement Type Grade:	5
Land Assessed Value:	00000031500
Total Assessed Value:	00000031500
Land Exempt Value:	00000000000
Total Exempt Value:	00000000000
Year Built:	0000
Year Built Code:	Not reported
Year Altered1:	0000
Year Altered2:	0000
Historic District Name:	Not reported
Landmark Name:	Not reported
Built Floor Area Ratio-Far:	0000.00
Maximum Allowable Far:	6.02
Borough Code:	1
Borough Tax Block And Lot:	1007330030
Condominium Number:	00000
Census Tract 2:	0111
X Coordinate:	0985302
Y Coordinate:	0214102

LOT 30,TAXBLOCK 733 (Continued) **S108077652**

Zoning Map:	08D
Sanborn Map:	105S029
Tax Map:	10302
E Designation No:	E-50
Date of RPAD Data:	11/2005
Date of DCAS Data:	01/2006
Date of Zoning Data:	11/2005
Date of Major Property Data:	11/2005
Date of Landmark Data:	12/2005
Date of Base Map Data:	01/2006
Date of Mass Appraisal Data:	11/2005
Date of Political and Adm Data:	08/2005
Pluto-Base Map Indicator:	1
Tax Lot(s):	30
E-No:	E-50
Effective Date:	12/21/1993
Satisfaction Date:	Not reported
Ceqr Number:	87-175M
Ulurp Number:	900607(A)ZMM
Zoning Map No:	8d
Description:	Window Wall Attenuation & Alternate Ventilation
Borough Code:	MN
Community District:	104
Census Tract:	111
Census Block:	2000
School District:	02
City Council District:	03
Fire Company:	L021
Health Area:	15
Police Precinct:	010
Zone District 1:	C1-7A
Zone District 2:	Not reported
Commercial Overlay1:	Not reported
Commercial Overlay2:	Not reported
Special Purpose District1:	HY
Special Purpose District2:	Not reported
All Components1:	C1-7A/HY
All Components2:	Not reported
Split Boundary Indicator:	N
Building Class:	G6
Land Use Category:	10
Number of Easements:	0
Owner, Type of Code:	Not reported
Owner Name:	451 9TH AVENUE,
Lot Area:	000000619
Total Building Floor Area:	00000000000
Commercial Floor Area:	00000000000
Office Floor Area:	00000000000
Retail Floor Area:	00000000000
Garage Floor Area:	00000000000
Storage Floor Area:	00000000000
Factory Floor Area:	00000000000
Other Floor Area:	00000000000
Floor Area,Total Bld Source Code:	7
Number of Buildings:	00000
Number of Floors:	000.00

LOT 30,TAXBLOCK 733 (Continued) **S108077652**

Residential Units:	00000
Non and Residential Units:	00000
Lot Frontage:	0020.00
Lot Depth:	0024.75
Building Frontage:	0000.00
Building Depth:	0000.00
Proximity Code:	0
Irregular Lot Code:	N
Lot Type:	5
Basement Type Grade:	5
Land Assessed Value:	00000031500
Total Assessed Value:	00000031500
Land Exempt Value:	00000000000
Total Exempt Value:	00000000000
Year Built:	0000
Year Built Code:	Not reported
Year Altered1:	0000
Year Altered2:	0000
Historic District Name:	Not reported
Landmark Name:	Not reported
Built Floor Area Ratio-Far:	0000.00
Maximum Allowable Far:	6.02
Borough Code:	1
Borough Tax Block And Lot:	1007330030
Condominium Number:	00000
Census Tract 2:	0111
X Coordinate:	0985302
Y Coordinate:	0214102
Zoning Map:	08D
Sanborn Map:	105S029
Tax Map:	10302
E Designation No:	E-50
Date of RPAD Data:	11/2005
Date of DCAS Data:	01/2006
Date of Zoning Data:	11/2005
Date of Major Property Data:	11/2005
Date of Landmark Data:	12/2005
Date of Base Map Data:	01/2006
Date of Mass Appraisal Data:	11/2005
Date of Political and Adm Data:	08/2005
Pluto-Base Map Indicator:	1

Tax Lot(s):	30
E-No:	E-137
Effective Date:	1/19/2005
Satisfaction Date:	Not reported
Ceqr Number:	03DCP031M
Ulurp Number:	040499 ZMM, 040507 MMM, 040508 MMM, 040499A ZMM
Zoning Map No:	8b,8c,8d
Description:	Air Quality - HVAC fuel limited to natural gas
Borough Code:	MN
Community District:	104
Census Tract:	111
Census Block:	2000
School District:	02
City Council District:	03
Fire Company:	L021

LOT 30,TAXBLOCK 733 (Continued) **S108077652**

Health Area:	15
Police Precinct:	010
Zone District 1:	C1-7A
Zone District 2:	Not reported
Commercial Overlay1:	Not reported
Commercial Overlay2:	Not reported
Special Purpose District1:	HY
Special Purpose District2:	Not reported
All Components1:	C1-7A/HY
All Components2:	Not reported
Split Boundary Indicator:	N
Building Class:	G6
Land Use Category:	10
Number of Easements:	0
Owner, Type of Code:	Not reported
Owner Name:	451 9TH AVENUE,
Lot Area:	000000619
Total Building Floor Area:	00000000000
Commercial Floor Area:	00000000000
Office Floor Area:	00000000000
Retail Floor Area:	00000000000
Garage Floor Area:	00000000000
Storage Floor Area:	00000000000
Factory Floor Area:	00000000000
Other Floor Area:	00000000000
Floor Area,Total Bld Source Code:	7
Number of Buildings:	00000
Number of Floors:	000.00
Residential Units:	00000
Non and Residential Units:	00000
Lot Frontage:	0020.00
Lot Depth:	0024.75
Building Frontage:	0000.00
Building Depth:	0000.00
Proximity Code:	0
Irregular Lot Code:	N
Lot Type:	5
Basement Type Grade:	5
Land Assessed Value:	00000031500
Total Assessed Value:	00000031500
Land Exempt Value:	00000000000
Total Exempt Value:	00000000000
Year Built:	0000
Year Built Code:	Not reported
Year Altered1:	0000
Year Altered2:	0000
Historic District Name:	Not reported
Landmark Name:	Not reported
Built Floor Area Ratio-Far:	0000.00
Maximum Allowable Far:	6.02
Borough Code:	1
Borough Tax Block And Lot:	1007330030
Condominium Number:	00000
Census Tract 2:	0111
X Coordinate:	0985302
Y Coordinate:	0214102
Zoning Map:	08D

LOT 30,TAXBLOCK 733 (Continued) **S108077652**

Sanborn Map:	105S029
Tax Map:	10302
E Designation No:	E-50
Date of RPAD Data:	11/2005
Date of DCAS Data:	01/2006
Date of Zoning Data:	11/2005
Date of Major Property Data:	11/2005
Date of Landmark Data:	12/2005
Date of Base Map Data:	01/2006
Date of Mass Appraisal Data:	11/2005
Date of Political and Adm Data:	08/2005
Pluto-Base Map Indicator:	1

Q198
NNW
< 1/8
0.112 mi.
594 ft.

Relative:
Higher

Actual:
37 ft.

COMMERCIAL/RESIDENTIAL BUILDING **NY Spills** **S116155976**
440 10TH AVE **N/A**
NEW YORK, NY

Site 1 of 16 in cluster Q

SPILLS:

Facility ID:	1309801
Facility Type:	ER
DER Facility ID:	445653
Site ID:	490617
DEC Region:	2
Spill Date:	1/9/2014
Spill Number/Closed Date:	1309801 / Not Reported
Spill Cause:	Other
Spill Class:	Not reported
SWIS:	3101
Investigator:	RJFENG
Referred To:	Not reported
Reported to Dept:	1/9/2014
CID:	Not reported
Water Affected:	Not reported
Spill Source:	Commercial/Industrial
Spill Notifier:	Affected Persons
Cleanup Ceased:	Not reported
Cleanup Meets Std:	False
Last Inspection:	Not reported
Recommended Penalty:	False
UST Trust:	False
Remediation Phase:	1
Date Entered In Computer:	1/9/2014
Spill Record Last Update:	3/13/2014
Spiller Name:	Not reported
Spiller Company:	Not reported
Spiller Address:	Not reported
Spiller City,St,Zip:	Not reported
Spiller Company:	Not reported
Contact Name:	Not reported
Contact Phone:	Not reported
DEC Memo:	email from Paul Matli"We came to do a phase II investigation at the property 440 10 Avenue in Manhattan, which is located in the northwest-adjacent vicinity of a former gasoline station 436 -438 10 Avenue at which, a spill case # 0201270 was closed conditionally back in April 2013. The findings of our Phase II at the 440 10 Avenue revealed the presence of soil vapor beneath the slub and likely

COMMERCIAL/RESIDENTIAL BUILDING (Continued) **S116155976**

impact to indoor air. I appreciate if you can advise what agency; NYSDEC or NYSDOH should be notified of this findings and find out the requirements to install a vapor mitigation system at 440 10 Avenue, which is a mixed use commercial and residential facility. "1/9/2014 - J. Vought and J. Feng talked to Paul Matli. They did a Phase II in the 440 10th Ave where next to the former BP site 436 10th Ave. They collected soil and soil vapor samples in the boundary next to the former BP site. They also collected soil samples around the AST onsite, no sign of contmaination. The property is now used as commercial/residential building with tire shop in the bottom. No other agency has been involved, but probably an e-designated site. They also collected indoor air and outdoor air sample and show some hits. They will submit a work plan for an active SSDS and will need NYSDOH to review and approve it.1/29/2014 - received the SSDS design work plan from HydroTech. Forwarded it to Mike Hughes of NYSDOH for review and comments.2/4/2014 - Comments from NYSDOH Mike Hughes "I reviewed the SSDS Design Work Plan for the 440-442 10th Ave. site. I have one specific comment on the methodology which is if any air samples are to be collected it is very important that the list of analytes be expanded to include compounds not normally present in the TO-15 lab standard. DOH guidance (http://www.health.ny.gov/environmental/indoors/air/guidance.htm), details the necessary compounds to be included for various types of petroleum mixtures. For example, the indicator compounds for gasoline should include BTEX, trimethylbenzene isomers, the appropriate oxygenate additives (MTBE, ethanol, etc.), and the individual C-4 to C-8 aliphatics (e.g., hexane, cyclohexane, dimethylpentane, and 2,2,4-trimethylpentane [iso-octane]).My other comment is more general, in that collecting indoor air samples post SSDS installation may not be the most prudent approach to verify if the system is working effectively. It is my understanding that the two buildings are occupied and include residential and commercial tenants, one of which is a "tire shop" on the ground floor. Interpretation of indoor air samples can be difficult under the best of circumstances, let alone when known interference's are likely to be present. Such an evaluation will require the analysis of concurrent sub-slab vapor samples to be able to compare the vapor composition. A better evaluation of the SSDS system would be a pressure field extension test to measure depressurization under the slab outwards to the perimeter of the building footprint. I understand there may be some logistical access issues, but it should be considered.I have discussed this issue with Jeff in the past, but let me know if you need anything else."2/27/2014 - Received revised SSDS Design work plan and forwarded to NYSDOH and NYCDOH for comments.3/10/2014 - email from Mike Hughes. he did review the revised work plan and has no comment.3/13/2014 - sent approval letter to Madison Capital Realty and cc HydroTech.

Remarks: Not reported

Material:

Site ID:	490617
Operable Unit ID:	1240176
Operable Unit:	01
Material ID:	2240278
Material Code:	1868A
Material Name:	VOLATILE ORGANICS
Case No.:	Not reported
Material FA:	Other

COMMERCIAL/RESIDENTIAL BUILDING (Continued) **S116155976**

Quantity:	Not reported
Units:	Not reported
Recovered:	Not reported
Resource Affected:	Not reported
Oxygenate:	False

Tank Test:

R199 **LOT 31,TAXBLOCK 733** **NY E DESIGNATION** **S108077656**
NE **451 9 AVENUE** **N/A**
< 1/8 **MANHATTAN, NY 10018**
0.113 mi.
595 ft. **Site 1 of 18 in cluster R**

Relative:
Higher

Actual:
39 ft.

E DESIGNATION:

Tax Lot(s):	31
E-No:	E-137
Effective Date:	1/19/2005
Satisfaction Date:	Not reported
Ceqr Number:	03DCP031M
Ulurp Number:	040499 ZMM, 040507 MMM, 040508 MMM, 040499A ZMM
Zoning Map No:	8b,8c,8d
Description:	Air Quality - HVAC fuel limited to natural gas
Borough Code:	MN
Community District:	104
Census Tract:	111
Census Block:	2000
School District:	02
City Council District:	03
Fire Company:	L021
Health Area:	15
Police Precinct:	010
Zone District 1:	C1-7A
Zone District 2:	Not reported
Commercial Overlay1:	Not reported
Commercial Overlay2:	Not reported
Special Purpose District1:	HY
Special Purpose District2:	Not reported
All Components1:	C1-7A/HY
All Components2:	Not reported
Split Boundary Indicator:	N
Building Class:	G6
Land Use Category:	10
Number of Easements:	0
Owner, Type of Code:	Not reported
Owner Name:	451 9TH AVENUE,
Lot Area:	000024192
Total Building Floor Area:	00000000000
Commercial Floor Area:	00000000000
Office Floor Area:	00000000000
Retail Floor Area:	00000000000
Garage Floor Area:	00000000000
Storage Floor Area:	00000000000
Factory Floor Area:	00000000000
Other Floor Area:	00000000000
Floor Area,Total Bld Source Code:	7

LOT 31,TAXBLOCK 733 (Continued) **S108077656**

Number of Buildings:	00000
Number of Floors:	000.00
Residential Units:	00000
Non and Residential Units:	00000
Lot Frontage:	0198.00
Lot Depth:	0197.50
Building Frontage:	0000.00
Building Depth:	0000.00
Proximity Code:	0
Irregular Lot Code:	Y
Lot Type:	3
Basement Type Grade:	5
Land Assessed Value:	00001291500
Total Assessed Value:	00001296000
Land Exempt Value:	00000000000
Total Exempt Value:	00000000000
Year Built:	0000
Year Built Code:	Not reported
Year Altered1:	0000
Year Altered2:	0000
Historic District Name:	Not reported
Landmark Name:	Not reported
Built Floor Area Ratio-Far:	0000.00
Maximum Allowable Far:	6.02
Borough Code:	1
Borough Tax Block And Lot:	1007330031
Condominium Number:	00000
Census Tract 2:	0111
X Coordinate:	0985370
Y Coordinate:	0214166
Zoning Map:	08D
Sanborn Map:	105S029
Tax Map:	10302
E Designation No:	E-50
Date of RPAD Data:	11/2005
Date of DCAS Data:	01/2006
Date of Zoning Data:	11/2005
Date of Major Property Data:	11/2005
Date of Landmark Data:	12/2005
Date of Base Map Data:	01/2006
Date of Mass Appraisal Data:	11/2005
Date of Political and Adm Data:	08/2005
Pluto-Base Map Indicator:	1
Tax Lot(s):	31
E-No:	E-137
Effective Date:	1/19/2005
Satisfaction Date:	Not reported
Ceqr Number:	03DCP031M
Ulurp Number:	040499 ZMM, 040507 MMM, 040508 MMM, 040499A ZMM
Zoning Map No:	8b,8c,8d
Description:	Exhaust stack location limitations
Borough Code:	MN
Community District:	104
Census Tract:	111
Census Block:	2000
School District:	02

LOT 31,TAXBLOCK 733 (Continued) **S108077656**

City Council District:	03
Fire Company:	L021
Health Area:	15
Police Precinct:	010
Zone District 1:	C1-7A
Zone District 2:	Not reported
Commercial Overlay1:	Not reported
Commercial Overlay2:	Not reported
Special Purpose District1:	HY
Special Purpose District2:	Not reported
All Components1:	C1-7A/HY
All Components2:	Not reported
Split Boundary Indicator:	N
Building Class:	G6
Land Use Category:	10
Number of Easements:	0
Owner, Type of Code:	Not reported
Owner Name:	451 9TH AVENUE,
Lot Area:	000024192
Total Building Floor Area:	00000000000
Commercial Floor Area:	00000000000
Office Floor Area:	00000000000
Retail Floor Area:	00000000000
Garage Floor Area:	00000000000
Storage Floor Area:	00000000000
Factory Floor Area:	00000000000
Other Floor Area:	00000000000
Floor Area,Total Bld Source Code:	7
Number of Buildings:	00000
Number of Floors:	000.00
Residential Units:	00000
Non and Residential Units:	00000
Lot Frontage:	0198.00
Lot Depth:	0197.50
Building Frontage:	0000.00
Building Depth:	0000.00
Proximity Code:	0
Irregular Lot Code:	Y
Lot Type:	3
Basement Type Grade:	5
Land Assessed Value:	00001291500
Total Assessed Value:	00001296000
Land Exempt Value:	00000000000
Total Exempt Value:	00000000000
Year Built:	0000
Year Built Code:	Not reported
Year Altered1:	0000
Year Altered2:	0000
Historic District Name:	Not reported
Landmark Name:	Not reported
Built Floor Area Ratio-Far:	0000.00
Maximum Allowable Far:	6.02
Borough Code:	1
Borough Tax Block And Lot:	1007330031
Condominium Number:	00000
Census Tract 2:	0111
X Coordinate:	0985370

LOT 31,TAXBLOCK 733 (Continued) **S108077656**

Y Coordinate:	0214166
Zoning Map:	08D
Sanborn Map:	105S029
Tax Map:	10302
E Designation No:	E-50
Date of RPAD Data:	11/2005
Date of DCAS Data:	01/2006
Date of Zoning Data:	11/2005
Date of Major Property Data:	11/2005
Date of Landmark Data:	12/2005
Date of Base Map Data:	01/2006
Date of Mass Appraisal Data:	11/2005
Date of Political and Adm Data:	08/2005
Pluto-Base Map Indicator:	1
Tax Lot(s):	31
E-No:	E-137
Effective Date:	1/19/2005
Satisfaction Date:	Not reported
Ceqr Number:	03DCP031M
Ulurp Number:	040499 ZMM, 040507 MMM, 040508 MMM, 040499A ZMM
Zoning Map No:	8b,8c,8d
Description:	Underground Gasoline Storage Tanks* Testing Protocol.
Borough Code:	MN
Community District:	104
Census Tract:	111
Census Block:	2000
School District:	02
City Council District:	03
Fire Company:	L021
Health Area:	15
Police Precinct:	010
Zone District 1:	C1-7A
Zone District 2:	Not reported
Commercial Overlay1:	Not reported
Commercial Overlay2:	Not reported
Special Purpose District1:	HY
Special Purpose District2:	Not reported
All Components1:	C1-7A/HY
All Components2:	Not reported
Split Boundary Indicator:	N
Building Class:	G6
Land Use Category:	10
Number of Easements:	0
Owner, Type of Code:	Not reported
Owner Name:	451 9TH AVENUE,
Lot Area:	000024192
Total Building Floor Area:	00000000000
Commercial Floor Area:	00000000000
Office Floor Area:	00000000000
Retail Floor Area:	00000000000
Garage Floor Area:	00000000000
Storage Floor Area:	00000000000
Factory Floor Area:	00000000000
Other Floor Area:	00000000000
Floor Area,Total Bld Source Code:	7
Number of Buildings:	00000

LOT 31,TAXBLOCK 733 (Continued) **S108077656**

Number of Floors:	000.00
Residential Units:	00000
Non and Residential Units:	00000
Lot Frontage:	0198.00
Lot Depth:	0197.50
Building Frontage:	0000.00
Building Depth:	0000.00
Proximity Code:	0
Irregular Lot Code:	Y
Lot Type:	3
Basement Type Grade:	5
Land Assessed Value:	00001291500
Total Assessed Value:	00001296000
Land Exempt Value:	00000000000
Total Exempt Value:	00000000000
Year Built:	0000
Year Built Code:	Not reported
Year Altered1:	0000
Year Altered2:	0000
Historic District Name:	Not reported
Landmark Name:	Not reported
Built Floor Area Ratio-Far:	0000.00
Maximum Allowable Far:	6.02
Borough Code:	1
Borough Tax Block And Lot:	1007330031
Condominium Number:	00000
Census Tract 2:	0111
X Coordinate:	0985370
Y Coordinate:	0214166
Zoning Map:	08D
Sanborn Map:	105S029
Tax Map:	10302
E Designation No:	E-50
Date of RPAD Data:	11/2005
Date of DCAS Data:	01/2006
Date of Zoning Data:	11/2005
Date of Major Property Data:	11/2005
Date of Landmark Data:	12/2005
Date of Base Map Data:	01/2006
Date of Mass Appraisal Data:	11/2005
Date of Political and Adm Data:	08/2005
Pluto-Base Map Indicator:	1
Tax Lot(s):	31
E-No:	E-137
Effective Date:	1/19/2005
Satisfaction Date:	Not reported
Ceqr Number:	03DCP031M
Ulurp Number:	040499 ZMM, 040507 MMM, 040508 MMM, 040499A ZMM
Zoning Map No:	8b,8c,8d
Description:	Window Wall Attenuation & Alternate Ventilation
Borough Code:	MN
Community District:	104
Census Tract:	111
Census Block:	2000
School District:	02
City Council District:	03

LOT 31,TAXBLOCK 733 (Continued) **S108077656**

Fire Company:	L021
Health Area:	15
Police Precinct:	010
Zone District 1:	C1-7A
Zone District 2:	Not reported
Commercial Overlay1:	Not reported
Commercial Overlay2:	Not reported
Special Purpose District1:	HY
Special Purpose District2:	Not reported
All Components1:	C1-7A/HY
All Components2:	Not reported
Split Boundary Indicator:	N
Building Class:	G6
Land Use Category:	10
Number of Easements:	0
Owner, Type of Code:	Not reported
Owner Name:	451 9TH AVENUE,
Lot Area:	000024192
Total Building Floor Area:	00000000000
Commercial Floor Area:	00000000000
Office Floor Area:	00000000000
Retail Floor Area:	00000000000
Garage Floor Area:	00000000000
Storage Floor Area:	00000000000
Factory Floor Area:	00000000000
Other Floor Area:	00000000000
Floor Area,Total Bld Source Code:	7
Number of Buildings:	00000
Number of Floors:	000.00
Residential Units:	00000
Non and Residential Units:	00000
Lot Frontage:	0198.00
Lot Depth:	0197.50
Building Frontage:	0000.00
Building Depth:	0000.00
Proximity Code:	0
Irregular Lot Code:	Y
Lot Type:	3
Basement Type Grade:	5
Land Assessed Value:	00001291500
Total Assessed Value:	00001296000
Land Exempt Value:	00000000000
Total Exempt Value:	00000000000
Year Built:	0000
Year Built Code:	Not reported
Year Altered1:	0000
Year Altered2:	0000
Historic District Name:	Not reported
Landmark Name:	Not reported
Built Floor Area Ratio-Far:	0000.00
Maximum Allowable Far:	6.02
Borough Code:	1
Borough Tax Block And Lot:	1007330031
Condominium Number:	00000
Census Tract 2:	0111
X Coordinate:	0985370
Y Coordinate:	0214166

LOT 31,TAXBLOCK 733 (Continued) **S108077656**

Zoning Map:	08D
Sanborn Map:	105S029
Tax Map:	10302
E Designation No:	E-50
Date of RPAD Data:	11/2005
Date of DCAS Data:	01/2006
Date of Zoning Data:	11/2005
Date of Major Property Data:	11/2005
Date of Landmark Data:	12/2005
Date of Base Map Data:	01/2006
Date of Mass Appraisal Data:	11/2005
Date of Political and Adm Data:	08/2005
Pluto-Base Map Indicator:	1
Tax Lot(s):	31
E-No:	E-50
Effective Date:	12/21/1993
Satisfaction Date:	Not reported
Ceqr Number:	87-175M
Ulurp Number:	900607(A)ZMM
Zoning Map No:	8d
Description:	Window Wall Attenuation & Alternate Ventilation
Borough Code:	MN
Community District:	104
Census Tract:	111
Census Block:	2000
School District:	02
City Council District:	03
Fire Company:	L021
Health Area:	15
Police Precinct:	010
Zone District 1:	C1-7A
Zone District 2:	Not reported
Commercial Overlay1:	Not reported
Commercial Overlay2:	Not reported
Special Purpose District1:	HY
Special Purpose District2:	Not reported
All Components1:	C1-7A/HY
All Components2:	Not reported
Split Boundary Indicator:	N
Building Class:	G6
Land Use Category:	10
Number of Easements:	0
Owner, Type of Code:	Not reported
Owner Name:	451 9TH AVENUE,
Lot Area:	000024192
Total Building Floor Area:	00000000000
Commercial Floor Area:	00000000000
Office Floor Area:	00000000000
Retail Floor Area:	00000000000
Garage Floor Area:	00000000000
Storage Floor Area:	00000000000
Factory Floor Area:	00000000000
Other Floor Area:	00000000000
Floor Area,Total Bld Source Code:	7
Number of Buildings:	00000
Number of Floors:	000.00

LOT 31,TAXBLOCK 733 (Continued) **S108077656**

Residential Units:	00000
Non and Residential Units:	00000
Lot Frontage:	0198.00
Lot Depth:	0197.50
Building Frontage:	0000.00
Building Depth:	0000.00
Proximity Code:	0
Irregular Lot Code:	Y
Lot Type:	3
Basement Type Grade:	5
Land Assessed Value:	00001291500
Total Assessed Value:	00001296000
Land Exempt Value:	00000000000
Total Exempt Value:	00000000000
Year Built:	0000
Year Built Code:	Not reported
Year Altered1:	0000
Year Altered2:	0000
Historic District Name:	Not reported
Landmark Name:	Not reported
Built Floor Area Ratio-Far:	0000.00
Maximum Allowable Far:	6.02
Borough Code:	1
Borough Tax Block And Lot:	1007330031
Condominium Number:	00000
Census Tract 2:	0111
X Coordinate:	0985370
Y Coordinate:	0214166
Zoning Map:	08D
Sanborn Map:	105S029
Tax Map:	10302
E Designation No:	E-50
Date of RPAD Data:	11/2005
Date of DCAS Data:	01/2006
Date of Zoning Data:	11/2005
Date of Major Property Data:	11/2005
Date of Landmark Data:	12/2005
Date of Base Map Data:	01/2006
Date of Mass Appraisal Data:	11/2005
Date of Political and Adm Data:	08/2005
Pluto-Base Map Indicator:	1
Tax Lot(s):	31
E-No:	E-137
Effective Date:	1/19/2005
Satisfaction Date:	Not reported
Ceqr Number:	03DCP031M
Ulurp Number:	040499 ZMM, 040507 MMM, 040508 MMM, 040499A ZMM
Zoning Map No:	8b,8c,8d
Description:	Air Quality - #2 Fuel Oil or Natural Gas for heating, ventilating and air conditioning systems
Borough Code:	MN
Community District:	104
Census Tract:	111
Census Block:	2000
School District:	02
City Council District:	03

LOT 31,TAXBLOCK 733 (Continued) **S108077656**

Fire Company:	L021
Health Area:	15
Police Precinct:	010
Zone District 1:	C1-7A
Zone District 2:	Not reported
Commercial Overlay1:	Not reported
Commercial Overlay2:	Not reported
Special Purpose District1:	HY
Special Purpose District2:	Not reported
All Components1:	C1-7A/HY
All Components2:	Not reported
Split Boundary Indicator:	N
Building Class:	G6
Land Use Category:	10
Number of Easements:	0
Owner, Type of Code:	Not reported
Owner Name:	451 9TH AVENUE,
Lot Area:	000024192
Total Building Floor Area:	00000000000
Commercial Floor Area:	00000000000
Office Floor Area:	00000000000
Retail Floor Area:	00000000000
Garage Floor Area:	00000000000
Storage Floor Area:	00000000000
Factory Floor Area:	00000000000
Other Floor Area:	00000000000
Floor Area,Total Bld Source Code:	7
Number of Buildings:	00000
Number of Floors:	000.00
Residential Units:	00000
Non and Residential Units:	00000
Lot Frontage:	0198.00
Lot Depth:	0197.50
Building Frontage:	0000.00
Building Depth:	0000.00
Proximity Code:	0
Irregular Lot Code:	Y
Lot Type:	3
Basement Type Grade:	5
Land Assessed Value:	00001291500
Total Assessed Value:	00001296000
Land Exempt Value:	00000000000
Total Exempt Value:	00000000000
Year Built:	0000
Year Built Code:	Not reported
Year Altered1:	0000
Year Altered2:	0000
Historic District Name:	Not reported
Landmark Name:	Not reported
Built Floor Area Ratio-Far:	0000.00
Maximum Allowable Far:	6.02
Borough Code:	1
Borough Tax Block And Lot:	1007330031
Condominium Number:	00000
Census Tract 2:	0111
X Coordinate:	0985370
Y Coordinate:	0214166

LOT 31,TAXBLOCK 733 (Continued) **S108077656**

Zoning Map:	08D
Sanborn Map:	105S029
Tax Map:	10302
E Designation No:	E-50
Date of RPAD Data:	11/2005
Date of DCAS Data:	01/2006
Date of Zoning Data:	11/2005
Date of Major Property Data:	11/2005
Date of Landmark Data:	12/2005
Date of Base Map Data:	01/2006
Date of Mass Appraisal Data:	11/2005
Date of Political and Adm Data:	08/2005
Pluto-Base Map Indicator:	1

R200 **370 WEST 35TH ST.** **NY Spills** **S104506035**
NE **370 WEST 35TH ST.** **N/A**
< 1/8 **MANHATTAN, NY**
0.113 mi.
595 ft. **Site 2 of 18 in cluster R**

Relative:
Higher

Actual:
39 ft.

SPILLS:

Facility ID:	9311436
Facility Type:	ER
DER Facility ID:	152032
Site ID:	181285
DEC Region:	2
Spill Date:	12/22/1993
Spill Number/Closed Date:	9311436 / 12/22/1993
Spill Cause:	Unknown
Spill Class:	Known release with minimal potential for fire or hazard. DEC Response. Willing Responsible Party. Corrective action taken.
SWIS:	3101
Investigator:	CAMMISA
Referred To:	Not reported
Reported to Dept:	12/22/1993
CID:	Not reported
Water Affected:	Not reported
Spill Source:	Commercial/Industrial
Spill Notifier:	Other
Cleanup Ceased:	12/22/1993
Cleanup Meets Std:	True
Last Inspection:	Not reported
Recommended Penalty:	False
UST Trust:	False
Remediation Phase:	0
Date Entered In Computer:	12/28/1993
Spill Record Last Update:	9/30/2004
Spiller Name:	Not reported
Spiller Company:	CASTLE OIL
Spiller Address:	Not reported
Spiller City,St,Zip:	NY
Spiller Company:	999
Contact Name:	Not reported
Contact Phone:	Not reported
DEC Memo:	Not reported
Remarks:	OIL CAME OUT CENT LINE 7500 GAL. TANK - ABC TANK IS CLEANING UP ON THEIR WAY NOW.

370 WEST 35TH ST. (Continued) **S104506035**

Material:

Site ID:	181285
Operable Unit ID:	993320
Operable Unit:	01
Material ID:	390474
Material Code:	0003A
Material Name:	#6 Fuel Oil
Case No.:	Not reported
Material FA:	Petroleum
Quantity:	75
Units:	Gallons
Recovered:	No
Resource Affected:	Not reported
Oxygenate:	False

Tank Test:

Facility ID:	9809666
Facility Type:	ER
DER Facility ID:	198256
Site ID:	241131
DEC Region:	2
Spill Date:	11/2/1998
Spill Number/Closed Date:	9809666 / 11/2/1998
Spill Cause:	Human Error
Spill Class:	Known release with minimal potential for fire or hazard. DEC Response. Willing Responsible Party. Corrective action taken.
SWIS:	3101
Investigator:	JXZHAO
Referred To:	Not reported
Reported to Dept:	11/2/1998
CID:	371
Water Affected:	Not reported
Spill Source:	Commercial/Industrial
Spill Notifier:	Responsible Party
Cleanup Ceased:	Not reported
Cleanup Meets Std:	False
Last Inspection:	Not reported
Recommended Penalty:	False
UST Trust:	False
Remediation Phase:	0
Date Entered In Computer:	11/2/1998
Spill Record Last Update:	11/3/1998
Spiller Name:	FRANK
Spiller Company:	CRYSTAL TRANSPOTRATION
Spiller Address:	2010 WHITE PLAINS RD
Spiller City,St,Zip:	BRONX, NY 10462-
Spiller Company:	001
Contact Name:	SUPER - CHARLIE
Contact Phone:	(212) 695-5938
DEC Memo:	Prior to Sept, 2004 data translation this spill Lead_DEC Field was "ZHAO"NO DRAINS OR SEWERS AFFECTED. EVERYTHING IS CONTAINED
Remarks:	DRIVER WAS DIRECTED BY SUPER TO FILL WRONG TANK - IT WAS 1/2 FULL--CAUSING SPILL - IT IS CONTAINED IN THE ALLEY AND CLEANUP IS IN PROGRESS.

370 WEST 35TH ST. (Continued) **S104506035**

Material:

Site ID:	241131
Operable Unit ID:	1070734
Operable Unit:	01
Material ID:	313568
Material Code:	0003A
Material Name:	#6 Fuel Oil
Case No.:	Not reported
Material FA:	Petroleum
Quantity:	10
Units:	Gallons
Recovered:	No
Resource Affected:	Not reported
Oxygenate:	False

Tank Test:

R201 **440 NINTH AVENUE** **NY AST** **U001833159**
NE **370 WEST 35TH STREET** **NY HIST AST** **N/A**
< 1/8 **NEW YORK, NY 10018**
0.113 mi.
595 ft. **Site 3 of 18 in cluster R**

Relative:
Higher

Actual:
39 ft.

AST:

Region:	STATE
DEC Region:	2
Site Status:	Active
Facility Id:	2-148644
Program Type:	PBS
UTM X:	584868.86046999996
UTM Y:	4511905.3012699997
Expiration Date:	01/31/2018
Site Type:	Apartment Building/Office Building

Affiliation Records:

Site Id:	4441
Affiliation Type:	Mail Contact
Company Name:	PARAMOUNT GROUP, INC.
Contact Type:	Not reported
Contact Name:	PROPERTY MANAGER
Address1:	440 NINTH AVENUE
Address2:	Not reported
City:	NEW YORK
State:	NY
Zip Code:	10001
Country Code:	001
Phone:	(212) 237-3100
EMail:	440BUILDINGOFFICER@PARAMOUNT-GROUP.COM
Fax Number:	Not reported
Modified By:	MSBAPTIS
Date Last Modified:	1/30/2013

Site Id:	4441
Affiliation Type:	On-Site Operator
Company Name:	440 NINTH AVENUE
Contact Type:	Not reported

440 NINTH AVENUE (Continued) **U001833159**

Contact Name:	PARAMOUNT GROUP, INC.
Address1:	Not reported
Address2:	Not reported
City:	Not reported
State:	NN
Zip Code:	Not reported
Country Code:	001
Phone:	(212) 237-3100
EMail:	Not reported
Fax Number:	Not reported
Modified By:	MSBAPTIS
Date Last Modified:	1/30/2013

Site Id:	4441
Affiliation Type:	Emergency Contact
Company Name:	440 NINTH AVENUE, LP
Contact Type:	Not reported
Contact Name:	MIKE SPAGNOLA
Address1:	Not reported
Address2:	Not reported
City:	Not reported
State:	NN
Zip Code:	Not reported
Country Code:	999
Phone:	(917) 217-6540
EMail:	Not reported
Fax Number:	Not reported
Modified By:	MSBAPTIS
Date Last Modified:	1/30/2013

Site Id:	4441
Affiliation Type:	Facility Owner
Company Name:	440 NINTH AVENUE, LP
Contact Type:	VP, PROPERTY MANAGEMENT
Contact Name:	RALPH DIRUGGIERO
Address1:	1633 BROADWAY, SUITE 1801
Address2:	Not reported
City:	NEW YORK
State:	NY
Zip Code:	10019
Country Code:	001
Phone:	(212) 237-3100
EMail:	Not reported
Fax Number:	Not reported
Modified By:	MSBAPTIS
Date Last Modified:	1/30/2013

Tank Info:

Tank Number:	001
Tank Id:	8065
Material Code:	0003
Common Name of Substance:	#6 Fuel Oil (On-Site Consumption)

Equipment Records:

F04 - Pipe External Protection - Fiberglass

440 NINTH AVENUE (Continued) **U001833159**

A00 - Tank Internal Protection - None
D01 - Pipe Type - Steel/Carbon Steel/Iron
G00 - Tank Secondary Containment - None
I05 - Overfill - Vent Whistle
J02 - Dispenser - Suction Dispenser
C01 - Pipe Location - Aboveground
E00 - Piping Secondary Containment - None
H00 - Tank Leak Detection - None
K00 - Spill Prevention - None
B05 - Tank External Protection - Jacketed
L00 - Piping Leak Detection - None

Tank Location:	2
Tank Type:	Steel/Carbon Steel/Iron
Tank Status:	In Service
Pipe Model:	Not reported
Install Date:	01/01/1927
Capacity Gallons:	7500
Tightness Test Method:	NN
Date Test:	Not reported
Next Test Date:	Not reported
Date Tank Closed:	Not reported
Register:	True
Modified By:	KXTANG
Last Modified:	10/11/2006
Material Name:	#6 Fuel Oil (On-Site Consumption)

Tank Number:	002
Tank Id:	8066
Material Code:	0003
Common Name of Substance:	#6 Fuel Oil (On-Site Consumption)

Equipment Records:

A00 - Tank Internal Protection - None
D01 - Pipe Type - Steel/Carbon Steel/Iron
G10 - Tank Secondary Containment - Impervious Underlayment
I05 - Overfill - Vent Whistle
J02 - Dispenser - Suction Dispenser
F04 - Pipe External Protection - Fiberglass
B00 - Tank External Protection - None
C01 - Pipe Location - Aboveground
E00 - Piping Secondary Containment - None
K00 - Spill Prevention - None
H06 - Tank Leak Detection - Impervious Barrier/Concrete Pad (A/G)
L00 - Piping Leak Detection - None

Tank Location:	2
Tank Type:	Steel/Carbon Steel/Iron
Tank Status:	In Service
Pipe Model:	Not reported
Install Date:	01/01/1927
Capacity Gallons:	7500
Tightness Test Method:	NN
Date Test:	Not reported
Next Test Date:	Not reported
Date Tank Closed:	Not reported
Register:	True
Modified By:	KXTANG

440 NINTH AVENUE (Continued) **U001833159**

Last Modified:	10/11/2006
Material Name:	#6 Fuel Oil (On-Site Consumption)

HIST AST:

PBS Number:	2-148644
SWIS Code:	6201
Operator:	CHARLIE SPITERI
Facility Phone:	(718) 695-5938
Facility Addr2:	370 WEST 35TH STREET
Facility Type:	OTHER
Emergency:	LUIS DIGARBO
Emergency Tel:	(212) 594-2700
Old PBSNO:	Not reported
Date Inspected:	Not reported
Inspector:	Not reported
Result of Inspection:	Not reported
Owner Name:	SL GREEN REALTY CORPORATION
Owner Address:	70 WEST 36TH STREET
Owner City,St,Zip:	NEW YORK, NY 10018
Federal ID:	Not reported
Owner Tel:	(212) 594-2700
Owner Type:	Corporate/Commercial
Owner Subtype:	Not reported
Mailing Contact:	LOUIS DIGARBO
Mailing Name:	SL GREEN REALTY CORPORATION L.P.
Mailing Address:	70 WEST 36TH STREET
Mailing Address 2:	Not reported
Mailing City,St,Zip:	NEW YORK, NY 10018
Mailing Telephone:	(212) 594-2700
Owner Mark:	Second Owner
Facility Status:	1 - Active PBS facility, i.e. total capacity of the PBS tanks is greater than 1,100 gallons, regardless if Subpart 360-14 tanks exist or not at the facility.
Certification Flag:	False
Certification Date:	11/18/1998
Expiration:	11/05/2003
Renew Flag:	False
Renew Date:	Not reported
Total Capacity:	15000
FAMT:	True
Facility Screen:	No Missing Data
Owner Screen:	Minor Data Missing
Tank Screen:	Minor Data Missing
Dead Letter:	False
CBS Number:	Not reported
Town or City:	NEW YORK CITY
County Code:	62
Town or City Code:	01
Region:	2

Tank ID:	001
Tank Location:	UNDERGROUND, VAULTED, WITH ACCESS
Tank Status:	In Service
Install Date:	Not reported
Capacity (Gal):	7500
Product Stored:	NOS 5 OR 6 FUEL OIL
Tank Type:	Steel/carbon steel

440 NINTH AVENUE (Continued) **U001833159**

Tank Internal:	Not reported
Tank External:	4
Pipe Location:	Aboveground
Pipe Type:	GALVANIZED STEEL
Pipe Internal:	Not reported
Pipe External:	4
Tank Containment:	None
Leak Detection:	0
Overfill Protection:	4
Dispenser Method:	Suction
Date Tested:	Not reported
Next Test Date:	Not reported
Missing Data for Tank:	Minor Data Missing
Date Closed:	Not reported
Test Method:	Not reported
Deleted:	False
Updated:	True
SPDES Number:	Not reported
Lat/Long:	Not reported

Tank ID:	002
Tank Location:	UNDERGROUND, VAULTED, WITH ACCESS
Tank Status:	In Service
Install Date:	Not reported
Capacity (Gal):	7500
Product Stored:	NOS 5 OR 6 FUEL OIL
Tank Type:	Steel/carbon steel
Tank Internal:	Not reported
Tank External:	4
Pipe Location:	Aboveground
Pipe Type:	GALVANIZED STEEL
Pipe Internal:	Not reported
Pipe External:	4
Tank Containment:	None
Leak Detection:	0
Overfill Protection:	4
Dispenser Method:	Suction
Date Tested:	Not reported
Next Test Date:	Not reported
Missing Data for Tank:	Minor Data Missing
Date Closed:	Not reported
Test Method:	Not reported
Deleted:	False
Updated:	True
SPDES Number:	Not reported
Lat/Long:	Not reported

Q202 **LOT 20,TAXBLOCK 706** **NY E DESIGNATION** **S108075873**
NNW **509 WEST 34 STREET** **N/A**
< 1/8 **MANHATTAN, NY 10001**
0.113 mi.
595 ft. **Site 2 of 16 in cluster Q**

Relative:
Higher

Actual:
35 ft.

E DESIGNATION:

Tax Lot(s):	20
E-No:	E-137
Effective Date:	1/19/2005
Satisfaction Date:	Not reported
Ceqr Number:	03DCP031M
Ulurp Number:	040499 ZMM, 040507 MMM, 040508 MMM, 040499A ZMM
Zoning Map No:	8b,8c,8d
Description:	Underground Gasoline Storage Tanks* Testing Protocol.
Borough Code:	MN
Community District:	104
Census Tract:	99
Census Block:	1008
School District:	02
City Council District:	03
Fire Company:	E034
Health Area:	15
Police Precinct:	010
Zone District 1:	C6-4
Zone District 2:	Not reported
Commercial Overlay1:	Not reported
Commercial Overlay2:	Not reported
Special Purpose District1:	HY
Special Purpose District2:	Not reported
All Components1:	C6-4/HY
All Components2:	Not reported
Split Boundary Indicator:	N
Building Class:	E9
Land Use Category:	06
Number of Easements:	0
Owner, Type of Code:	Not reported
Owner Name:	SHERWOOD 34 ASSOCIATE
Lot Area:	000022218
Total Building Floor Area:	00000095180
Commercial Floor Area:	00000095180
Office Floor Area:	00000000000
Retail Floor Area:	00000000000
Garage Floor Area:	00000033130
Storage Floor Area:	00000041800
Factory Floor Area:	00000020250
Other Floor Area:	00000000000
Floor Area,Total Bld Source Code:	7
Number of Buildings:	00001
Number of Floors:	004.00
Residential Units:	00000
Non and Residential Units:	00004
Lot Frontage:	0225.00
Lot Depth:	0098.75
Building Frontage:	0225.00
Building Depth:	0093.75
Proximity Code:	0
Irregular Lot Code:	N
Lot Type:	5

LOT 20,TAXBLOCK 706 (Continued) **S108075873**

Basement Type Grade:	5
Land Assessed Value:	00001399500
Total Assessed Value:	00002718000
Land Exempt Value:	00000000000
Total Exempt Value:	00000000000
Year Built:	1925
Year Built Code:	Not reported
Year Altered1:	2000
Year Altered2:	0000
Historic District Name:	Not reported
Landmark Name:	Not reported
Built Floor Area Ratio-Far:	0004.28
Maximum Allowable Far:	10.00
Borough Code:	1
Borough Tax Block And Lot:	1007060020
Condominium Number:	00000
Census Tract 2:	0099
X Coordinate:	0984304
Y Coordinate:	0214403
Zoning Map:	08D
Sanborn Map:	105S027
Tax Map:	10302
E Designation No:	E-137
Date of RPAD Data:	11/2005
Date of DCAS Data:	01/2006
Date of Zoning Data:	11/2005
Date of Major Property Data:	11/2005
Date of Landmark Data:	12/2005
Date of Base Map Data:	01/2006
Date of Mass Appraisal Data:	11/2005
Date of Political and Adm Data:	08/2005
Pluto-Base Map Indicator:	1
Tax Lot(s):	20
E-No:	E-137
Effective Date:	1/19/2005
Satisfaction Date:	Not reported
Ceqr Number:	03DCP031M
Ulurp Number:	040499 ZMM, 040507 MMM, 040508 MMM, 040499A ZMM
Zoning Map No:	8b,8c,8d
Description:	Window Wall Attenuation & Alternate Ventilation
Borough Code:	MN
Community District:	104
Census Tract:	99
Census Block:	1008
School District:	02
City Council District:	03
Fire Company:	E034
Health Area:	15
Police Precinct:	010
Zone District 1:	C6-4
Zone District 2:	Not reported
Commercial Overlay1:	Not reported
Commercial Overlay2:	Not reported
Special Purpose District1:	HY
Special Purpose District2:	Not reported
All Components1:	C6-4/HY

LOT 20,TAXBLOCK 706 (Continued) **S108075873**

All Components2:	Not reported
Split Boundary Indicator:	N
Building Class:	E9
Land Use Category:	06
Number of Easements:	0
Owner, Type of Code:	Not reported
Owner Name:	SHERWOOD 34 ASSOCIATE
Lot Area:	000022218
Total Building Floor Area:	00000095180
Commercial Floor Area:	00000095180
Office Floor Area:	00000000000
Retail Floor Area:	00000000000
Garage Floor Area:	00000033130
Storage Floor Area:	00000041800
Factory Floor Area:	00000020250
Other Floor Area:	00000000000
Floor Area,Total Bld Source Code:	7
Number of Buildings:	00001
Number of Floors:	004.00
Residential Units:	00000
Non and Residential Units:	00004
Lot Frontage:	0225.00
Lot Depth:	0098.75
Building Frontage:	0225.00
Building Depth:	0093.75
Proximity Code:	0
Irregular Lot Code:	N
Lot Type:	5
Basement Type Grade:	5
Land Assessed Value:	00001399500
Total Assessed Value:	00002718000
Land Exempt Value:	00000000000
Total Exempt Value:	00000000000
Year Built:	1925
Year Built Code:	Not reported
Year Altered1:	2000
Year Altered2:	0000
Historic District Name:	Not reported
Landmark Name:	Not reported
Built Floor Area Ratio-Far:	0004.28
Maximum Allowable Far:	10.00
Borough Code:	1
Borough Tax Block And Lot:	1007060020
Condominium Number:	00000
Census Tract 2:	0099
X Coordinate:	0984304
Y Coordinate:	0214403
Zoning Map:	08D
Sanborn Map:	105S027
Tax Map:	10302
E Designation No:	E-137
Date of RPAD Data:	11/2005
Date of DCAS Data:	01/2006
Date of Zoning Data:	11/2005
Date of Major Property Data:	11/2005
Date of Landmark Data:	12/2005
Date of Base Map Data:	01/2006

LOT 20,TAXBLOCK 706 (Continued) **S108075873**

Date of Mass Appraisal Data: 11/2005
Date of Political and Adm Data: 08/2005
Pluto-Base Map Indicator: 1

P203
North
< 1/8
0.113 mi.
599 ft.

Relative:
Higher

Actual:
34 ft.

LOT 8,TAXBLOCK 733
453 WEST 35 STREET
MANHATTAN, NY 10001

Site 7 of 13 in cluster P

NY E DESIGNATION **S108076108**
N/A

E DESIGNATION:

Tax Lot(s):	8
E-No:	E-137
Effective Date:	1/19/2005
Satisfaction Date:	Not reported
Ceqr Number:	03DCP031M
Ulurp Number:	040499 ZMM, 040507 MMM, 040508 MMM, 040499A ZMM
Zoning Map No:	8b,8c,8d
Description:	Window Wall Attenuation & Alternate Ventilation
Borough Code:	MN
Community District:	104
Census Tract:	111
Census Block:	2002
School District:	02
City Council District:	03
Fire Company:	L021
Health Area:	15
Police Precinct:	010
Zone District 1:	R8A
Zone District 2:	Not reported
Commercial Overlay1:	C2-5
Commercial Overlay2:	Not reported
Special Purpose District1:	HY
Special Purpose District2:	Not reported
All Components1:	C2-5/R8A/HY
All Components2:	Not reported
Split Boundary Indicator:	N
Building Class:	G6
Land Use Category:	10
Number of Easements:	0
Owner, Type of Code:	Not reported
Owner Name:	JOY I REALTY, LLC
Lot Area:	000002173
Total Building Floor Area:	00000000000
Commercial Floor Area:	00000000000
Office Floor Area:	00000000000
Retail Floor Area:	00000000000
Garage Floor Area:	00000000000
Storage Floor Area:	00000000000
Factory Floor Area:	00000000000
Other Floor Area:	00000000000
Floor Area,Total Bld Source Code:	7
Number of Buildings:	00000
Number of Floors:	000.00
Residential Units:	00000
Non and Residential Units:	00000
Lot Frontage:	0022.00
Lot Depth:	0098.75

LOT 8,TAXBLOCK 733 (Continued) **S108076108**

Building Frontage:	0000.00
Building Depth:	0000.00
Proximity Code:	0
Irregular Lot Code:	N
Lot Type:	5
Basement Type Grade:	5
Land Assessed Value:	00000094950
Total Assessed Value:	00000094950
Land Exempt Value:	00000000000
Total Exempt Value:	00000000000
Year Built:	0000
Year Built Code:	Not reported
Year Altered1:	0000
Year Altered2:	0000
Historic District Name:	Not reported
Landmark Name:	Not reported
Built Floor Area Ratio-Far:	0000.00
Maximum Allowable Far:	6.00
Borough Code:	1
Borough Tax Block And Lot:	1007330008
Condominium Number:	00000
Census Tract 2:	0111
X Coordinate:	0984858
Y Coordinate:	0214387
Zoning Map:	08D
Sanborn Map:	105S029
Tax Map:	10302
E Designation No:	E-137
Date of RPAD Data:	11/2005
Date of DCAS Data:	01/2006
Date of Zoning Data:	11/2005
Date of Major Property Data:	11/2005
Date of Landmark Data:	12/2005
Date of Base Map Data:	01/2006
Date of Mass Appraisal Data:	11/2005
Date of Political and Adm Data:	08/2005
Pluto-Base Map Indicator:	1
Tax Lot(s):	8
E-No:	E-137
Effective Date:	1/19/2005
Satisfaction Date:	Not reported
Ceqr Number:	03DCP031M
Ulurp Number:	040499 ZMM, 040507 MMM, 040508 MMM, 040499A ZMM
Zoning Map No:	8b,8c,8d
Description:	Air Quality - #2 Fuel Oil or Natural Gas for heating, ventilating and air conditioning systems
Borough Code:	MN
Community District:	104
Census Tract:	111
Census Block:	2002
School District:	02
City Council District:	03
Fire Company:	L021
Health Area:	15
Police Precinct:	010
Zone District 1:	R8A

LOT 8,TAXBLOCK 733 (Continued) **S108076108**

Zone District 2:	Not reported
Commercial Overlay1:	C2-5
Commercial Overlay2:	Not reported
Special Purpose District1:	HY
Special Purpose District2:	Not reported
All Components1:	C2-5/R8A/HY
All Components2:	Not reported
Split Boundary Indicator:	N
Building Class:	G6
Land Use Category:	10
Number of Easements:	0
Owner, Type of Code:	Not reported
Owner Name:	JOY I REALTY, LLC
Lot Area:	000002173
Total Building Floor Area:	00000000000
Commercial Floor Area:	00000000000
Office Floor Area:	00000000000
Retail Floor Area:	00000000000
Garage Floor Area:	00000000000
Storage Floor Area:	00000000000
Factory Floor Area:	00000000000
Other Floor Area:	00000000000
Floor Area,Total Bld Source Code:	7
Number of Buildings:	00000
Number of Floors:	000.00
Residential Units:	00000
Non and Residential Units:	00000
Lot Frontage:	0022.00
Lot Depth:	0098.75
Building Frontage:	0000.00
Building Depth:	0000.00
Proximity Code:	0
Irregular Lot Code:	N
Lot Type:	5
Basement Type Grade:	5
Land Assessed Value:	00000094950
Total Assessed Value:	00000094950
Land Exempt Value:	00000000000
Total Exempt Value:	00000000000
Year Built:	0000
Year Built Code:	Not reported
Year Altered1:	0000
Year Altered2:	0000
Historic District Name:	Not reported
Landmark Name:	Not reported
Built Floor Area Ratio-Far:	0000.00
Maximum Allowable Far:	6.00
Borough Code:	1
Borough Tax Block And Lot:	1007330008
Condominium Number:	00000
Census Tract 2:	0111
X Coordinate:	0984858
Y Coordinate:	0214387
Zoning Map:	08D
Sanborn Map:	105S029
Tax Map:	10302
E Designation No:	E-137

LOT 8,TAXBLOCK 733 (Continued) **S108076108**

Date of RPAD Data:	11/2005
Date of DCAS Data:	01/2006
Date of Zoning Data:	11/2005
Date of Major Property Data:	11/2005
Date of Landmark Data:	12/2005
Date of Base Map Data:	01/2006
Date of Mass Appraisal Data:	11/2005
Date of Political and Adm Data:	08/2005
Pluto-Base Map Indicator:	1
Tax Lot(s):	8
E-No:	E-137
Effective Date:	1/19/2005
Satisfaction Date:	Not reported
Ceqr Number:	03DCP031M
Ulurp Number:	040499 ZMM, 040507 MMM, 040508 MMM, 040499A ZMM
Zoning Map No:	8b,8c,8d
Description:	Air Quality - HVAC fuel limited to natural gas
Borough Code:	MN
Community District:	104
Census Tract:	111
Census Block:	2002
School District:	02
City Council District:	03
Fire Company:	L021
Health Area:	15
Police Precinct:	010
Zone District 1:	R8A
Zone District 2:	Not reported
Commercial Overlay1:	C2-5
Commercial Overlay2:	Not reported
Special Purpose District1:	HY
Special Purpose District2:	Not reported
All Components1:	C2-5/R8A/HY
All Components2:	Not reported
Split Boundary Indicator:	N
Building Class:	G6
Land Use Category:	10
Number of Easements:	0
Owner, Type of Code:	Not reported
Owner Name:	JOY I REALTY, LLC
Lot Area:	000002173
Total Building Floor Area:	00000000000
Commercial Floor Area:	00000000000
Office Floor Area:	00000000000
Retail Floor Area:	00000000000
Garage Floor Area:	00000000000
Storage Floor Area:	00000000000
Factory Floor Area:	00000000000
Other Floor Area:	00000000000
Floor Area,Total Bld Source Code:	7
Number of Buildings:	00000
Number of Floors:	000.00
Residential Units:	00000
Non and Residential Units:	00000
Lot Frontage:	0022.00
Lot Depth:	0098.75

LOT 8,TAXBLOCK 733 (Continued) **S108076108**

Building Frontage:	0000.00
Building Depth:	0000.00
Proximity Code:	0
Irregular Lot Code:	N
Lot Type:	5
Basement Type Grade:	5
Land Assessed Value:	00000094950
Total Assessed Value:	00000094950
Land Exempt Value:	00000000000
Total Exempt Value:	00000000000
Year Built:	0000
Year Built Code:	Not reported
Year Altered1:	0000
Year Altered2:	0000
Historic District Name:	Not reported
Landmark Name:	Not reported
Built Floor Area Ratio-Far:	0000.00
Maximum Allowable Far:	6.00
Borough Code:	1
Borough Tax Block And Lot:	1007330008
Condominium Number:	00000
Census Tract 2:	0111
X Coordinate:	0984858
Y Coordinate:	0214387
Zoning Map:	08D
Sanborn Map:	105S029
Tax Map:	10302
E Designation No:	E-137
Date of RPAD Data:	11/2005
Date of DCAS Data:	01/2006
Date of Zoning Data:	11/2005
Date of Major Property Data:	11/2005
Date of Landmark Data:	12/2005
Date of Base Map Data:	01/2006
Date of Mass Appraisal Data:	11/2005
Date of Political and Adm Data:	08/2005
Pluto-Base Map Indicator:	1
Tax Lot(s):	8
E-No:	E-137
Effective Date:	1/19/2005
Satisfaction Date:	Not reported
Ceqr Number:	03DCP031M
Ulurp Number:	040499 ZMM, 040507 MMM, 040508 MMM, 040499A ZMM
Zoning Map No:	8b,8c,8d
Description:	Exhaust stack location limitations
Borough Code:	MN
Community District:	104
Census Tract:	111
Census Block:	2002
School District:	02
City Council District:	03
Fire Company:	L021
Health Area:	15
Police Precinct:	010
Zone District 1:	R8A
Zone District 2:	Not reported

LOT 8,TAXBLOCK 733 (Continued) **S108076108**

Commercial Overlay1:	C2-5
Commercial Overlay2:	Not reported
Special Purpose District1:	HY
Special Purpose District2:	Not reported
All Components1:	C2-5/R8A/HY
All Components2:	Not reported
Split Boundary Indicator:	N
Building Class:	G6
Land Use Category:	10
Number of Easements:	0
Owner, Type of Code:	Not reported
Owner Name:	JOY I REALTY, LLC
Lot Area:	000002173
Total Building Floor Area:	00000000000
Commercial Floor Area:	00000000000
Office Floor Area:	00000000000
Retail Floor Area:	00000000000
Garage Floor Area:	00000000000
Storage Floor Area:	00000000000
Factory Floor Area:	00000000000
Other Floor Area:	00000000000
Floor Area,Total Bld Source Code:	7
Number of Buildings:	00000
Number of Floors:	000.00
Residential Units:	00000
Non and Residential Units:	00000
Lot Frontage:	0022.00
Lot Depth:	0098.75
Building Frontage:	0000.00
Building Depth:	0000.00
Proximity Code:	0
Irregular Lot Code:	N
Lot Type:	5
Basement Type Grade:	5
Land Assessed Value:	00000094950
Total Assessed Value:	00000094950
Land Exempt Value:	00000000000
Total Exempt Value:	00000000000
Year Built:	0000
Year Built Code:	Not reported
Year Altered1:	0000
Year Altered2:	0000
Historic District Name:	Not reported
Landmark Name:	Not reported
Built Floor Area Ratio-Far:	0000.00
Maximum Allowable Far:	6.00
Borough Code:	1
Borough Tax Block And Lot:	1007330008
Condominium Number:	00000
Census Tract 2:	0111
X Coordinate:	0984858
Y Coordinate:	0214387
Zoning Map:	08D
Sanborn Map:	105S029
Tax Map:	10302
E Designation No:	E-137
Date of RPAD Data:	11/2005

LOT 8,TAXBLOCK 733 (Continued) **S108076108**

Date of DCAS Data:	01/2006
Date of Zoning Data:	11/2005
Date of Major Property Data:	11/2005
Date of Landmark Data:	12/2005
Date of Base Map Data:	01/2006
Date of Mass Appraisal Data:	11/2005
Date of Political and Adm Data:	08/2005
Pluto-Base Map Indicator:	1
Tax Lot(s):	8
E-No:	E-137
Effective Date:	1/19/2005
Satisfaction Date:	Not reported
Ceqr Number:	03DCP031M
Ulurp Number:	040499 ZMM, 040507 MMM, 040508 MMM, 040499A ZMM
Zoning Map No:	8b,8c,8d
Description:	Underground Gasoline Storage Tanks* Testing Protocol.
Borough Code:	MN
Community District:	104
Census Tract:	111
Census Block:	2002
School District:	02
City Council District:	03
Fire Company:	L021
Health Area:	15
Police Precinct:	010
Zone District 1:	R8A
Zone District 2:	Not reported
Commercial Overlay1:	C2-5
Commercial Overlay2:	Not reported
Special Purpose District1:	HY
Special Purpose District2:	Not reported
All Components1:	C2-5/R8A/HY
All Components2:	Not reported
Split Boundary Indicator:	N
Building Class:	G6
Land Use Category:	10
Number of Easements:	0
Owner, Type of Code:	Not reported
Owner Name:	JOY I REALTY, LLC
Lot Area:	000002173
Total Building Floor Area:	00000000000
Commercial Floor Area:	00000000000
Office Floor Area:	00000000000
Retail Floor Area:	00000000000
Garage Floor Area:	00000000000
Storage Floor Area:	00000000000
Factory Floor Area:	00000000000
Other Floor Area:	00000000000
Floor Area,Total Bld Source Code:	7
Number of Buildings:	00000
Number of Floors:	000.00
Residential Units:	00000
Non and Residential Units:	00000
Lot Frontage:	0022.00
Lot Depth:	0098.75
Building Frontage:	0000.00

LOT 8,TAXBLOCK 733 (Continued) **S108076108**

Building Depth:	0000.00
Proximity Code:	0
Irregular Lot Code:	N
Lot Type:	5
Basement Type Grade:	5
Land Assessed Value:	00000094950
Total Assessed Value:	00000094950
Land Exempt Value:	00000000000
Total Exempt Value:	00000000000
Year Built:	0000
Year Built Code:	Not reported
Year Altered1:	0000
Year Altered2:	0000
Historic District Name:	Not reported
Landmark Name:	Not reported
Built Floor Area Ratio-Far:	0000.00
Maximum Allowable Far:	6.00
Borough Code:	1
Borough Tax Block And Lot:	1007330008
Condominium Number:	00000
Census Tract 2:	0111
X Coordinate:	0984858
Y Coordinate:	0214387
Zoning Map:	08D
Sanborn Map:	105S029
Tax Map:	10302
E Designation No:	E-137
Date of RPAD Data:	11/2005
Date of DCAS Data:	01/2006
Date of Zoning Data:	11/2005
Date of Major Property Data:	11/2005
Date of Landmark Data:	12/2005
Date of Base Map Data:	01/2006
Date of Mass Appraisal Data:	11/2005
Date of Political and Adm Data:	08/2005
Pluto-Base Map Indicator:	1

P204 **LOT 9,TAXBLOCK 733** **NY E DESIGNATION** **S108076113**
North **451 WEST 35 STREET** **N/A**
< 1/8 **MANHATTAN, NY 10001**
0.114 mi.
601 ft. **Site 8 of 13 in cluster P**

Relative:
Higher

Actual:
41 ft.

E DESIGNATION:

Tax Lot(s):	9
E-No:	E-137
Effective Date:	1/19/2005
Satisfaction Date:	Not reported
Ceqr Number:	03DCP031M
Ulurp Number:	040499 ZMM, 040507 MMM, 040508 MMM, 040499A ZMM
Zoning Map No:	8b,8c,8d
Description:	Air Quality - #2 Fuel Oil or Natural Gas for heating, ventilating and air conditioning systems
Borough Code:	MN
Community District:	104
Census Tract:	111
Census Block:	2002
School District:	02

LOT 9,TAXBLOCK 733 (Continued) **S108076113**

City Council District:	03
Fire Company:	L021
Health Area:	15
Police Precinct:	010
Zone District 1:	R8A
Zone District 2:	Not reported
Commercial Overlay1:	C2-5
Commercial Overlay2:	Not reported
Special Purpose District1:	HY
Special Purpose District2:	Not reported
All Components1:	C2-5/R8A/HY
All Components2:	Not reported
Split Boundary Indicator:	N
Building Class:	G6
Land Use Category:	10
Number of Easements:	0
Owner, Type of Code:	P
Owner Name:	CARE REALTY CORP
Lot Area:	000006425
Total Building Floor Area:	00000000000
Commercial Floor Area:	00000000000
Office Floor Area:	00000000000
Retail Floor Area:	00000000000
Garage Floor Area:	00000000000
Storage Floor Area:	00000000000
Factory Floor Area:	00000000000
Other Floor Area:	00000000000
Floor Area,Total Bld Source Code:	7
Number of Buildings:	00000
Number of Floors:	000.00
Residential Units:	00000
Non and Residential Units:	00000
Lot Frontage:	0048.50
Lot Depth:	0098.75
Building Frontage:	0000.00
Building Depth:	0000.00
Proximity Code:	0
Irregular Lot Code:	Y
Lot Type:	5
Basement Type Grade:	5
Land Assessed Value:	00000295650
Total Assessed Value:	00000304650
Land Exempt Value:	00000000000
Total Exempt Value:	00000000000
Year Built:	0000
Year Built Code:	Not reported
Year Altered1:	0000
Year Altered2:	0000
Historic District Name:	Not reported
Landmark Name:	Not reported
Built Floor Area Ratio-Far:	0000.00
Maximum Allowable Far:	6.00
Borough Code:	1
Borough Tax Block And Lot:	1007330009
Condominium Number:	00000
Census Tract 2:	0111
X Coordinate:	0984897

LOT 9,TAXBLOCK 733 (Continued) **S108076113**

Y Coordinate:	0214366
Zoning Map:	08D
Sanborn Map:	105S029
Tax Map:	10302
E Designation No:	E-137
Date of RPAD Data:	11/2005
Date of DCAS Data:	01/2006
Date of Zoning Data:	11/2005
Date of Major Property Data:	11/2005
Date of Landmark Data:	12/2005
Date of Base Map Data:	01/2006
Date of Mass Appraisal Data:	11/2005
Date of Political and Adm Data:	08/2005
Pluto-Base Map Indicator:	1
Tax Lot(s):	9
E-No:	E-137
Effective Date:	1/19/2005
Satisfaction Date:	Not reported
Ceqr Number:	03DCP031M
Ulurp Number:	040499 ZMM, 040507 MMM, 040508 MMM, 040499A ZMM
Zoning Map No:	8b,8c,8d
Description:	Air Quality - HVAC fuel limited to natural gas
Borough Code:	MN
Community District:	104
Census Tract:	111
Census Block:	2002
School District:	02
City Council District:	03
Fire Company:	L021
Health Area:	15
Police Precinct:	010
Zone District 1:	R8A
Zone District 2:	Not reported
Commercial Overlay1:	C2-5
Commercial Overlay2:	Not reported
Special Purpose District1:	HY
Special Purpose District2:	Not reported
All Components1:	C2-5/R8A/HY
All Components2:	Not reported
Split Boundary Indicator:	N
Building Class:	G6
Land Use Category:	10
Number of Easements:	0
Owner, Type of Code:	P
Owner Name:	CARE REALTY CORP
Lot Area:	000006425
Total Building Floor Area:	00000000000
Commercial Floor Area:	00000000000
Office Floor Area:	00000000000
Retail Floor Area:	00000000000
Garage Floor Area:	00000000000
Storage Floor Area:	00000000000
Factory Floor Area:	00000000000
Other Floor Area:	00000000000
Floor Area,Total Bld Source Code:	7
Number of Buildings:	00000

LOT 9,TAXBLOCK 733 (Continued) **S108076113**

Number of Floors:	000.00
Residential Units:	00000
Non and Residential Units:	00000
Lot Frontage:	0048.50
Lot Depth:	0098.75
Building Frontage:	0000.00
Building Depth:	0000.00
Proximity Code:	0
Irregular Lot Code:	Y
Lot Type:	5
Basement Type Grade:	5
Land Assessed Value:	00000295650
Total Assessed Value:	00000304650
Land Exempt Value:	00000000000
Total Exempt Value:	00000000000
Year Built:	0000
Year Built Code:	Not reported
Year Altered1:	0000
Year Altered2:	0000
Historic District Name:	Not reported
Landmark Name:	Not reported
Built Floor Area Ratio-Far:	0000.00
Maximum Allowable Far:	6.00
Borough Code:	1
Borough Tax Block And Lot:	1007330009
Condominium Number:	00000
Census Tract 2:	0111
X Coordinate:	0984897
Y Coordinate:	0214366
Zoning Map:	08D
Sanborn Map:	105S029
Tax Map:	10302
E Designation No:	E-137
Date of RPAD Data:	11/2005
Date of DCAS Data:	01/2006
Date of Zoning Data:	11/2005
Date of Major Property Data:	11/2005
Date of Landmark Data:	12/2005
Date of Base Map Data:	01/2006
Date of Mass Appraisal Data:	11/2005
Date of Political and Adm Data:	08/2005
Pluto-Base Map Indicator:	1
Tax Lot(s):	9
E-No:	E-137
Effective Date:	1/19/2005
Satisfaction Date:	Not reported
Ceqr Number:	03DCP031M
Ulurp Number:	040499 ZMM, 040507 MMM, 040508 MMM, 040499A ZMM
Zoning Map No:	8b,8c,8d
Description:	Exhaust stack location limitations
Borough Code:	MN
Community District:	104
Census Tract:	111
Census Block:	2002
School District:	02
City Council District:	03

LOT 9,TAXBLOCK 733 (Continued) **S108076113**

Fire Company:	L021
Health Area:	15
Police Precinct:	010
Zone District 1:	R8A
Zone District 2:	Not reported
Commercial Overlay1:	C2-5
Commercial Overlay2:	Not reported
Special Purpose District1:	HY
Special Purpose District2:	Not reported
All Components1:	C2-5/R8A/HY
All Components2:	Not reported
Split Boundary Indicator:	N
Building Class:	G6
Land Use Category:	10
Number of Easements:	0
Owner, Type of Code:	P
Owner Name:	CARE REALTY CORP
Lot Area:	000006425
Total Building Floor Area:	00000000000
Commercial Floor Area:	00000000000
Office Floor Area:	00000000000
Retail Floor Area:	00000000000
Garage Floor Area:	00000000000
Storage Floor Area:	00000000000
Factory Floor Area:	00000000000
Other Floor Area:	00000000000
Floor Area,Total Bld Source Code:	7
Number of Buildings:	00000
Number of Floors:	000.00
Residential Units:	00000
Non and Residential Units:	00000
Lot Frontage:	0048.50
Lot Depth:	0098.75
Building Frontage:	0000.00
Building Depth:	0000.00
Proximity Code:	0
Irregular Lot Code:	Y
Lot Type:	5
Basement Type Grade:	5
Land Assessed Value:	00000295650
Total Assessed Value:	00000304650
Land Exempt Value:	00000000000
Total Exempt Value:	00000000000
Year Built:	0000
Year Built Code:	Not reported
Year Altered1:	0000
Year Altered2:	0000
Historic District Name:	Not reported
Landmark Name:	Not reported
Built Floor Area Ratio-Far:	0000.00
Maximum Allowable Far:	6.00
Borough Code:	1
Borough Tax Block And Lot:	1007330009
Condominium Number:	00000
Census Tract 2:	0111
X Coordinate:	0984897
Y Coordinate:	0214366

LOT 9,TAXBLOCK 733 (Continued) **S108076113**

Zoning Map:	08D
Sanborn Map:	105S029
Tax Map:	10302
E Designation No:	E-137
Date of RPAD Data:	11/2005
Date of DCAS Data:	01/2006
Date of Zoning Data:	11/2005
Date of Major Property Data:	11/2005
Date of Landmark Data:	12/2005
Date of Base Map Data:	01/2006
Date of Mass Appraisal Data:	11/2005
Date of Political and Adm Data:	08/2005
Pluto-Base Map Indicator:	1
Tax Lot(s):	9
E-No:	E-137
Effective Date:	1/19/2005
Satisfaction Date:	Not reported
Ceqr Number:	03DCP031M
Ulurp Number:	040499 ZMM, 040507 MMM, 040508 MMM, 040499A ZMM
Zoning Map No:	8b,8c,8d
Description:	Underground Gasoline Storage Tanks* Testing Protocol.
Borough Code:	MN
Community District:	104
Census Tract:	111
Census Block:	2002
School District:	02
City Council District:	03
Fire Company:	L021
Health Area:	15
Police Precinct:	010
Zone District 1:	R8A
Zone District 2:	Not reported
Commercial Overlay1:	C2-5
Commercial Overlay2:	Not reported
Special Purpose District1:	HY
Special Purpose District2:	Not reported
All Components1:	C2-5/R8A/HY
All Components2:	Not reported
Split Boundary Indicator:	N
Building Class:	G6
Land Use Category:	10
Number of Easements:	0
Owner, Type of Code:	P
Owner Name:	CARE REALTY CORP
Lot Area:	000006425
Total Building Floor Area:	00000000000
Commercial Floor Area:	00000000000
Office Floor Area:	00000000000
Retail Floor Area:	00000000000
Garage Floor Area:	00000000000
Storage Floor Area:	00000000000
Factory Floor Area:	00000000000
Other Floor Area:	00000000000
Floor Area,Total Bld Source Code:	7
Number of Buildings:	00000
Number of Floors:	000.00

LOT 9,TAXBLOCK 733 (Continued) **S108076113**

Residential Units:	00000
Non and Residential Units:	00000
Lot Frontage:	0048.50
Lot Depth:	0098.75
Building Frontage:	0000.00
Building Depth:	0000.00
Proximity Code:	0
Irregular Lot Code:	Y
Lot Type:	5
Basement Type Grade:	5
Land Assessed Value:	00000295650
Total Assessed Value:	00000304650
Land Exempt Value:	00000000000
Total Exempt Value:	00000000000
Year Built:	0000
Year Built Code:	Not reported
Year Altered1:	0000
Year Altered2:	0000
Historic District Name:	Not reported
Landmark Name:	Not reported
Built Floor Area Ratio-Far:	0000.00
Maximum Allowable Far:	6.00
Borough Code:	1
Borough Tax Block And Lot:	1007330009
Condominium Number:	00000
Census Tract 2:	0111
X Coordinate:	0984897
Y Coordinate:	0214366
Zoning Map:	08D
Sanborn Map:	105S029
Tax Map:	10302
E Designation No:	E-137
Date of RPAD Data:	11/2005
Date of DCAS Data:	01/2006
Date of Zoning Data:	11/2005
Date of Major Property Data:	11/2005
Date of Landmark Data:	12/2005
Date of Base Map Data:	01/2006
Date of Mass Appraisal Data:	11/2005
Date of Political and Adm Data:	08/2005
Pluto-Base Map Indicator:	1

Tax Lot(s):	9
E-No:	E-137
Effective Date:	1/19/2005
Satisfaction Date:	Not reported
Ceqr Number:	03DCP031M
Ulurp Number:	040499 ZMM, 040507 MMM, 040508 MMM, 040499A ZMM
Zoning Map No:	8b,8c,8d
Description:	Window Wall Attenuation & Alternate Ventilation
Borough Code:	MN
Community District:	104
Census Tract:	111
Census Block:	2002
School District:	02
City Council District:	03
Fire Company:	L021

LOT 9,TAXBLOCK 733 (Continued) **S108076113**

Health Area:	15
Police Precinct:	010
Zone District 1:	R8A
Zone District 2:	Not reported
Commercial Overlay1:	C2-5
Commercial Overlay2:	Not reported
Special Purpose District1:	HY
Special Purpose District2:	Not reported
All Components1:	C2-5/R8A/HY
All Components2:	Not reported
Split Boundary Indicator:	N
Building Class:	G6
Land Use Category:	10
Number of Easements:	0
Owner, Type of Code:	P
Owner Name:	CARE REALTY CORP
Lot Area:	000006425
Total Building Floor Area:	00000000000
Commercial Floor Area:	00000000000
Office Floor Area:	00000000000
Retail Floor Area:	00000000000
Garage Floor Area:	00000000000
Storage Floor Area:	00000000000
Factory Floor Area:	00000000000
Other Floor Area:	00000000000
Floor Area,Total Bld Source Code:	7
Number of Buildings:	00000
Number of Floors:	000.00
Residential Units:	00000
Non and Residential Units:	00000
Lot Frontage:	0048.50
Lot Depth:	0098.75
Building Frontage:	0000.00
Building Depth:	0000.00
Proximity Code:	0
Irregular Lot Code:	Y
Lot Type:	5
Basement Type Grade:	5
Land Assessed Value:	00000295650
Total Assessed Value:	00000304650
Land Exempt Value:	00000000000
Total Exempt Value:	00000000000
Year Built:	0000
Year Built Code:	Not reported
Year Altered1:	0000
Year Altered2:	0000
Historic District Name:	Not reported
Landmark Name:	Not reported
Built Floor Area Ratio-Far:	0000.00
Maximum Allowable Far:	6.00
Borough Code:	1
Borough Tax Block And Lot:	1007330009
Condominium Number:	00000
Census Tract 2:	0111
X Coordinate:	0984897
Y Coordinate:	0214366
Zoning Map:	08D

LOT 9,TAXBLOCK 733 (Continued) **S108076113**

Sanborn Map:	105S029
Tax Map:	10302
E Designation No:	E-137
Date of RPAD Data:	11/2005
Date of DCAS Data:	01/2006
Date of Zoning Data:	11/2005
Date of Major Property Data:	11/2005
Date of Landmark Data:	12/2005
Date of Base Map Data:	01/2006
Date of Mass Appraisal Data:	11/2005
Date of Political and Adm Data:	08/2005
Pluto-Base Map Indicator:	1

K205 **SMITH BARNEY** **NY LTANKS** **S104502515**
ENE **333 WEST 34TH ST** **NY Spills** **N/A**
< 1/8 **MANHATTAN, NY**
0.114 mi.
603 ft. **Site 9 of 15 in cluster K**

Relative:
Higher

Actual:
39 ft.

LTANKS:

Site ID:	285598
Spill Number/Closed Date:	0305833 / 11/14/2005
Spill Date:	9/2/2003
Spill Cause:	Tank Test Failure
Spill Source:	Commercial/Industrial
Spill Class:	Known release that creates potential for fire or hazard. DEC Response. Willing Responsible Party. Corrective action taken.
Cleanup Ceased:	Not reported
Cleanup Meets Standard:	False
SWIS:	3101
Investigator:	LJALDEN
Referred To:	Not reported
Reported to Dept:	9/2/2003
CID:	199
Water Affected:	Not reported
Spill Notifier:	Tank Tester
Last Inspection:	Not reported
Recommended Penalty:	False
UST Involvement:	False
Remediation Phase:	0
Date Entered In Computer:	9/2/2003
Spill Record Last Update:	11/14/2005
Spiller Name:	Not reported
Spiller Company:	Not reported
Spiller Address:	Not reported
Spiller City,St,Zip:	***Update***, ZZ
Spiller County:	001
Spiller Contact:	UDNAUTH MATHURA
Spiller Phone:	(212) 615-9365
Spiller Extention:	Not reported
DEC Region:	2
DER Facility ID:	284732
DEC Memo:	Prior to Sept, 2004 data translation this spill Lead_DEC Field was "SANGESLAND"Sent TTF letter to consultant:Maria Ramirez, GZA, 65 Willowbrook Blvd, Wayne, NJ 0747011/5/2003 Sangesland spoke with Maria Ramirez at GZA. She says the building is converting to natural gas and the 10,000 gal tank will be abandoned in place. Tank is below the basement floor under an electrical utility room. They cleaned out

SMITH BARNEY (Continued) **S104502515**

the tank and found holes in the top 1/3 of the tank. They will take borings through the bottom of the tank to determine if the area is contaminated.12/4/2003 e-mail message from Maria Ramirez said the soil borings through the bottom of the tank would take place around 12/12/03.12/11/2003 Sangesland reviewed a submittal from Maria Ramirez of GZA dated Nov 19, 2003. This outlined the the work discussed above and stated that 4 holes will be drilled through the bottom of the tank and samples will be collected for testing (if possible-it may be in cement). If the samples are clean, the tank will be abandoned in place with foam.12/22/2003 Sangesland spoke with Fran Schultz of GZA about this site. They made 4 holes in the bottom and sides of this tank and hit cement. Water is entering the tank. To date approx 700 gal of water has entered the tank. They believe the water is from a broken water main. Sangesland asked GZA to test the water for VOC and SVOC. GZA said they would also test for Floride and Clorine to determine if this water is city tap water or groundwater.If the water samples come back clean, then GZA will prepare an arguement that the tank is in a subbasement vault. All records of the building (blueprints) are gone (they were in 7 World Trade Center). There are lots of utilities nearby. The tank is being abandoned in place. GZA will request closure of the spill number.3/15/2004 Sangesland reviewed a report from Maria Ramirez of GZA. Based on the description of the tank location (below ConEd electrical equipment), the drilling of holes through the bottom and sides of the tank (all into cement), results of water tests on the water that came into the tank after drilling (no petroleum but did have Floride & Chlorine). Based on all of this information, the DEC will allow GZA to go ahead with abandonment of the tank. After proper abandonment is complete, GZA will submit a final report with a request for spill closure.11/14/05 - Larry Alden - Reviewed file and concur with assessment of Sangesland (3/15/04). Reviewed PBS# 2-606121, which showed that 10,000-gallon tank was closed in-place on 7/8/04. With absence of any contamination, and tank subsequently closed, this spill can be closed.

Remarks: failed a tighteness test but could not isolate a specific pipe - testwas performed as part of a closure.

Material:

Site ID:	285598
Operable Unit ID:	872431
Operable Unit:	01
Material ID:	555298
Material Code:	0003A
Material Name:	#6 Fuel Oil
Case No.:	Not reported
Material FA:	Petroleum
Quantity:	0
Units:	Gallons
Recovered:	No
Resource Affected:	Not reported
Oxygenate:	False

Tank Test:

Site ID:	285598
Spill Tank Test:	1528632
Tank Number:	1

SMITH BARNEY (Continued) **S104502515**

Tank Size:	10000
Test Method:	03
Leak Rate:	0
Gross Fail:	Not reported
Modified By:	Spills
Last Modified:	10/1/2004
Test Method:	Horner EZ Check I or II

SPILLS:

Facility ID:	9610567
Facility Type:	ER
DER Facility ID:	231592
Site ID:	285599
DEC Region:	2
Spill Date:	11/22/1996
Spill Number/Closed Date:	9610567 / 1/10/1997
Spill Cause:	Equipment Failure
Spill Class:	Known release with minimal potential for fire or hazard. DEC Response. Willing Responsible Party. Corrective action taken.
SWIS:	3101
Investigator:	CAENGELH
Referred To:	Not reported
Reported to Dept:	11/22/1996
CID:	323
Water Affected:	Not reported
Spill Source:	Institutional, Educational, Gov., Other
Spill Notifier:	Other
Cleanup Ceased:	Not reported
Cleanup Meets Std:	False
Last Inspection:	Not reported
Recommended Penalty:	False
UST Trust:	False
Remediation Phase:	0
Date Entered In Computer:	11/22/1996
Spill Record Last Update:	1/10/1997
Spiller Name:	DICK MURPHY
Spiller Company:	SMITH BARNEY
Spiller Address:	333 WEST 34TH ST
Spiller City,St,Zip:	MANHATTAN, ZZ
Spiller Company:	001
Contact Name:	DICK MURPHY
Contact Phone:	(212) 356-2548
DEC Memo:	Prior to Sept, 2004 data translation this spill Lead_DEC Field was "ENGELHARDT"Spill onto concrete/blacktop. Entered adjacent basement through doorway affecting steel stairway and cement floor. spill cleaned with sorbal by Walco.
Remarks:	VENT ALARM DOES NOT WORK. WAS REPLACED.

Material:

Site ID:	285599
Operable Unit ID:	1042019
Operable Unit:	01
Material ID:	342779
Material Code:	0008
Material Name:	Diesel
Case No.:	Not reported

SMITH BARNEY (Continued) **S104502515**

Material FA:	Petroleum
Quantity:	25
Units:	Gallons
Recovered:	25
Resource Affected:	Not reported
Oxygenate:	False

Tank Test:

K206 ENE < 1/8 0.114 mi. 603 ft. **SL GREEN REALTY** **NY UST** **U004078650**
333 WEST 34TH STREET **N/A**
NEW YORK, NY 10001

Site 10 of 15 in cluster K

Relative: Higher

Actual: 39 ft.

UST:

Id/Status:	2-606121 / Active
Program Type:	PBS
Region:	STATE
DEC Region:	2
Expiration Date:	06/01/2017
UTM X:	584889.12633999996
UTM Y:	4511785.11735
Site Type:	Apartment Building/Office Building

Affiliation Records:

Site Id:	27986
Affiliation Type:	Mail Contact
Company Name:	SL GREEN REALTY CORP
Contact Type:	Not reported
Contact Name:	LAWRENCE FANTAUZZI
Address1:	333 WEST 34TH ST
Address2:	Not reported
City:	NEW YORK
State:	NY
Zip Code:	10001
Country Code:	001
Phone:	(212) 695-1563
EMail:	Not reported
Fax Number:	Not reported
Modified By:	CGFREEDM
Date Last Modified:	3/7/2013

Site Id:	27986
Affiliation Type:	On-Site Operator
Company Name:	SL GREEN REALTY
Contact Type:	Not reported
Contact Name:	SHAM MATHURA
Address1:	Not reported
Address2:	Not reported
City:	Not reported
State:	NN
Zip Code:	Not reported
Country Code:	001
Phone:	(212) 356-4143
EMail:	Not reported
Fax Number:	Not reported

SL GREEN REALTY (Continued) **U004078650**

Modified By:	MSBAPTIS
Date Last Modified:	9/10/2009

Site Id:	27986
Affiliation Type:	Emergency Contact
Company Name:	SL GREEM REALTY CORP
Contact Type:	Not reported
Contact Name:	SHAM MATHURA
Address1:	Not reported
Address2:	Not reported
City:	Not reported
State:	NN
Zip Code:	Not reported
Country Code:	999
Phone:	(212) 615-9365
EMail:	Not reported
Fax Number:	Not reported
Modified By:	MSBAPTIS
Date Last Modified:	9/10/2009

Site Id:	27986
Affiliation Type:	Facility Owner
Company Name:	SL GREEN REALTY CORP
Contact Type:	PROPERTY MANAGER
Contact Name:	LAWRENCE FANTAUZZI
Address1:	420 LEXINGTON AVE
Address2:	Not reported
City:	NEW YORK
State:	NY
Zip Code:	10170
Country Code:	001
Phone:	(212) 356-4143
EMail:	Not reported
Fax Number:	Not reported
Modified By:	CGFREEDM
Date Last Modified:	3/7/2013

Tank Info:

Tank Number:	001
Tank ID:	60981
Tank Status:	Closed - In Place
Material Name:	Closed - In Place
Capacity Gallons:	10000
Install Date:	06/01/1980
Date Tank Closed:	07/08/2004
Registered:	True
Tank Location:	Underground
Tank Type:	Steel/carbon steel
Material Code:	0003
Common Name of Substance:	#6 Fuel Oil (On-Site Consumption)

Tightness Test Method:	NN
Date Test:	Not reported
Next Test Date:	Not reported
Pipe Model:	Not reported
Modified By:	NRLOMBAR

SL GREEN REALTY (Continued) **U004078650**

Last Modified: 05/16/2005

Equipment Records:

B01 - Tank External Protection - Painted/Asphalt Coating
F00 - Pipe External Protection - None
G03 - Tank Secondary Containment - Vault (w/o access)
I04 - Overfill - Product Level Gauge (A/G)
A01 - Tank Internal Protection - Epoxy Liner
D01 - Pipe Type - Steel/Carbon Steel/Iron
C03 - Pipe Location - Aboveground/Underground Combination
H00 - Tank Leak Detection - None

K207 **SOLOMON SMITH BARNEY/CITI** **NY AST** **U003790870**
ENE **333 WEST 34TH STREET** **NY Spills** **N/A**
< 1/8 **NEW YORK, NY**
0.114 mi.
603 ft. **Site 11 of 15 in cluster K**

Relative:
Higher

Actual:
39 ft.

AST:

Region:	STATE
DEC Region:	2
Site Status:	Active
Facility Id:	2-606121
Program Type:	PBS
UTM X:	584889.12633999996
UTM Y:	4511785.11735
Expiration Date:	06/01/2017
Site Type:	Apartment Building/Office Building

Affiliation Records:

Site Id:	27986
Affiliation Type:	Mail Contact
Company Name:	SL GREEN REALTY CORP
Contact Type:	Not reported
Contact Name:	LAWRENCE FANTAUZZI
Address1:	333 WEST 34TH ST
Address2:	Not reported
City:	NEW YORK
State:	NY
Zip Code:	10001
Country Code:	001
Phone:	(212) 695-1563
EMail:	Not reported
Fax Number:	Not reported
Modified By:	CGFREEDM
Date Last Modified:	3/7/2013

Site Id:	27986
Affiliation Type:	On-Site Operator
Company Name:	SL GREEN REALTY
Contact Type:	Not reported
Contact Name:	SHAM MATHURA
Address1:	Not reported
Address2:	Not reported
City:	Not reported
State:	NN
Zip Code:	Not reported
Country Code:	001
Phone:	(212) 356-4143

SOLOMON SMITH BARNEY/CITI (Continued) **U003790870**

EMail:	Not reported
Fax Number:	Not reported
Modified By:	MSBAPTIS
Date Last Modified:	9/10/2009

Site Id:	27986
Affiliation Type:	Emergency Contact
Company Name:	SL GREEM REALTY CORP
Contact Type:	Not reported
Contact Name:	SHAM MATHURA
Address1:	Not reported
Address2:	Not reported
City:	Not reported
State:	NN
Zip Code:	Not reported
Country Code:	999
Phone:	(212) 615-9365
EMail:	Not reported
Fax Number:	Not reported
Modified By:	MSBAPTIS
Date Last Modified:	9/10/2009

Site Id:	27986
Affiliation Type:	Facility Owner
Company Name:	SL GREEN REALTY CORP
Contact Type:	PROPERTY MANAGER
Contact Name:	LAWRENCE FANTAUZZI
Address1:	420 LEXINGTON AVE
Address2:	Not reported
City:	NEW YORK
State:	NY
Zip Code:	10170
Country Code:	001
Phone:	(212) 356-4143
EMail:	Not reported
Fax Number:	Not reported
Modified By:	CGFREEDM
Date Last Modified:	3/7/2013

Tank Info:

Tank Number:	002
Tank Id:	64978
Material Code:	0001
Common Name of Substance:	#2 Fuel Oil (On-Site Consumption)

Equipment Records:

A00 - Tank Internal Protection - None
D01 - Pipe Type - Steel/Carbon Steel/Iron
F05 - Pipe External Protection - Jacketed
J02 - Dispenser - Suction Dispenser
L09 - Piping Leak Detection - Exempt Suction Piping
B01 - Tank External Protection - Painted/Asphalt Coating
G03 - Tank Secondary Containment - Vault (w/o access)
H01 - Tank Leak Detection - Interstitial - Electronic Monitoring
I02 - Overfill - High Level Alarm

SOLOMON SMITH BARNEY/CITI (Continued) **U003790870**

	C01 - Pipe Location - Aboveground
Tank Location:	1
Tank Type:	Steel/Carbon Steel/Iron
Tank Status:	In Service
Pipe Model:	Not reported
Install Date:	11/01/1999
Capacity Gallons:	3420
Tightness Test Method:	NN
Date Test:	Not reported
Next Test Date:	Not reported
Date Tank Closed:	Not reported
Register:	True
Modified By:	TRANSLAT
Last Modified:	03/04/2004
Material Name:	#2 Fuel Oil (On-Site Consumption)

Tank Number:	003
Tank Id:	212222
Material Code:	0001
Common Name of Substance:	#2 Fuel Oil (On-Site Consumption)

Equipment Records:

	L01 - Piping Leak Detection - Interstitial - Electronic Monitoring
	C01 - Pipe Location - Aboveground
	A00 - Tank Internal Protection - None
	D01 - Pipe Type - Steel/Carbon Steel/Iron
	G01 - Tank Secondary Containment - Diking (Aboveground)
	J02 - Dispenser - Suction Dispenser
	B01 - Tank External Protection - Painted/Asphalt Coating
	F00 - Pipe External Protection - None
	H01 - Tank Leak Detection - Interstitial - Electronic Monitoring
	I04 - Overfill - Product Level Gauge (A/G)
	K01 - Spill Prevention - Catch Basin
Tank Location:	3
Tank Type:	Steel/Carbon Steel/Iron
Tank Status:	In Service
Pipe Model:	Not reported
Install Date:	11/01/1999
Capacity Gallons:	270
Tightness Test Method:	NN
Date Test:	Not reported
Next Test Date:	Not reported
Date Tank Closed:	Not reported
Register:	True
Modified By:	KXTANG
Last Modified:	06/14/2006
Material Name:	#2 Fuel Oil (On-Site Consumption)

SPILLS:

Facility ID:	0208844
Facility Type:	ER
DER Facility ID:	230029
Site ID:	283603
DEC Region:	2
Spill Date:	11/26/2002

SOLOMON SMITH BARNEY/CITI (Continued) **U003790870**

Spill Number/Closed Date:	0208844 / 7/25/2003
Spill Cause:	Equipment Failure
Spill Class:	Known release with minimal potential for fire or hazard. DEC Response. Willing Responsible Party. Corrective action taken.
SWIS:	3101
Investigator:	JBVOUGHT
Referred To:	Not reported
Reported to Dept:	11/26/2002
CID:	204
Water Affected:	Not reported
Spill Source:	Commercial/Industrial
Spill Notifier:	Responsible Party
Cleanup Ceased:	Not reported
Cleanup Meets Std:	False
Last Inspection:	Not reported
Recommended Penalty:	False
UST Trust:	False
Remediation Phase:	0
Date Entered In Computer:	11/26/2002
Spill Record Last Update:	7/25/2003
Spiller Name:	JIM CARNEY
Spiller Company:	SOLOMON SMITH BARNEY/CITI
Spiller Address:	333 WEST 34TH STREET
Spiller City,St,Zip:	NEW YORK, NY 10001-
Spiller Company:	001
Contact Name:	JIM CARNEY
Contact Phone:	(212) 615-9916
DEC Memo:	Prior to Sept, 2004 data translation this spill Lead_DEC Field was "VOUGHT"11/26/02 - The amount of spill is about 300 to 400 gal which calculated from tank contains and delivery. Nothing visible on street. RP assuming that product seeped in the building wall to soil. Ken's Marine is hired. DEP and Con Ed were notified. DEC Vought went on scene. jz side fill line broke. nothing visible outside street assuming product seeped into building wall to the soil.11/27/2002-Vought-Spoke with Maria Ramirez (GZA). Sidewalk has been removed and excavated to a depth of 4'. Fill line was cut and plugged. Small pinholes found in fill line. Excavation dimensions are 15'x9'x8'. Six endpoint samples collected for analysis. Impacted material still present against building. Water line 8' deep and 6' away from building wall running parallel to wall. GZA will remove impacted material from under water line on 12/2/02. Fill line will be replaced Tues 12/3/02 and NYSDEC will receive report by 1/15/03.Gerry Marzano 212 615-9915 cell 646-296-0538 7/24/2003-Vought-File review by Vought:Remedial Action Report-Jan 2003-GZA-Report requests No Further Action. Spill occurred during oil delivery on 11/26/2002 during which oil was observed seeping up through seam between sidewalk and building. Spill cleaned using speedy dry and sorbent pads. Several hours later oil was observed seeping through basement wall near fill line. Based on petrometer readings and estimated 300-400 gallons of oil was discharged. Fill line was removed and replaced and endpoint samples indicated residual fuel oil impacts in soil. Groundwater estimated at a depth of 20' and flows towards the west. Excavation initially took place to a depth of 7' and was backfilled. On 12/8/02 fill line was replaced. Endpoint samples from inital excavation did not pass TAGM 4046. On-site structural engineer advised that excavation depth not exceed 12'. After 12'depth was reached two additional endpoints were taken. Excavation was

SOLOMON SMITH BARNEY/CITI (Continued) **U003790870**

backfilled and repaved. No sewers or drains affected. The final area of the excavation measured 8 feet wide(north to south) and 12 feet long (east to west) with the additional area meausuring 2 feet wide and 4 feet long on the northern portion of the excavation. Fill line was rusted with corrosion holes. Groundwater was not encountered. A total of eight endpoint soil samples were taken. Bottom endpoint soil samples had minor PAH exceedanced due to fill nature of material. Southern sidewall had 47200ppb napthalene and 13000ppb xylene however futher excvation was performed and only minor PAH exceedances were detected from subsequent endpoint samples. A total of 53 tons of impacted soil was removed from the Site (disposal manifest provided). Spill closed by Vought.

Remarks: CORRODED FILL LINE

Material:

Site ID:	283603
Operable Unit ID:	862028
Operable Unit:	01
Material ID:	515836
Material Code:	0003A
Material Name:	#6 Fuel Oil
Case No.:	Not reported
Material FA:	Petroleum
Quantity:	0
Units:	Gallons
Recovered:	No
Resource Affected:	Not reported
Oxygenate:	False

Tank Test:

K208 **LOT 16,TAXBLOCK 758** **NY E DESIGNATION** **S108077544**
ENE **333 WEST 34 STREET** **N/A**
< 1/8 **MANHATTAN, NY 10001**
0.114 mi.
603 ft. **Site 12 of 15 in cluster K**

Relative:
Higher

Actual:
39 ft.

E DESIGNATION:

Tax Lot(s):	16
E-No:	E-32
Effective Date:	8/16/1990
Satisfaction Date:	Not reported
Ceqr Number:	88-113M
Ulurp Number:	890162 ZMM
Zoning Map No:	8d
Description:	Window Wall Attenuation & Alternate Ventilation
Borough Code:	MN
Community District:	104
Census Tract:	111
Census Block:	1003
School District:	02
City Council District:	03
Fire Company:	L021
Health Area:	15
Police Precinct:	014
Zone District 1:	C6-4
Zone District 2:	Not reported

LOT 16,TAXBLOCK 758 (Continued) **S108077544**

Commercial Overlay1:	Not reported
Commercial Overlay2:	Not reported
Special Purpose District1:	HY
Special Purpose District2:	Not reported
All Components1:	C6-4/HY
All Components2:	Not reported
Split Boundary Indicator:	N
Building Class:	O2
Land Use Category:	05
Number of Easements:	0
Owner, Type of Code:	P
Owner Name:	JOCO REALTY INC
Lot Area:	000031818
Total Building Floor Area:	00000308200
Commercial Floor Area:	00000308200
Office Floor Area:	00000308200
Retail Floor Area:	00000000000
Garage Floor Area:	00000000000
Storage Floor Area:	00000000000
Factory Floor Area:	00000000000
Other Floor Area:	00000000000
Floor Area,Total Bld Source Code:	7
Number of Buildings:	00001
Number of Floors:	010.00
Residential Units:	00000
Non and Residential Units:	00001
Lot Frontage:	0125.50
Lot Depth:	0197.50
Building Frontage:	0125.50
Building Depth:	0197.50
Proximity Code:	0
Irregular Lot Code:	Y
Lot Type:	5
Basement Type Grade:	5
Land Assessed Value:	00004950000
Total Assessed Value:	00015000000
Land Exempt Value:	00000000000
Total Exempt Value:	00000000000
Year Built:	1954
Year Built Code:	Not reported
Year Altered1:	1983
Year Altered2:	0000
Historic District Name:	Not reported
Landmark Name:	Not reported
Built Floor Area Ratio-Far:	0009.69
Maximum Allowable Far:	10.00
Borough Code:	1
Borough Tax Block And Lot:	1007580016
Condominium Number:	00000
Census Tract 2:	0111
X Coordinate:	0985662
Y Coordinate:	0213695
Zoning Map:	08D
Sanborn Map:	105N031
Tax Map:	10304
E Designation No:	E-32
Date of RPAD Data:	11/2005

LOT 16,TAXBLOCK 758 (Continued) **S108077544**

Date of DCAS Data:	01/2006
Date of Zoning Data:	11/2005
Date of Major Property Data:	11/2005
Date of Landmark Data:	12/2005
Date of Base Map Data:	01/2006
Date of Mass Appraisal Data:	11/2005
Date of Political and Adm Data:	08/2005
Pluto-Base Map Indicator:	1

P209 **LOT 1,TAXBLOCK 733** **NY E DESIGNATION** **S108075819**
North **463 WEST 35 STREET** **N/A**
< 1/8 **MANHATTAN, NY 10018**
0.114 mi.
604 ft. **Site 9 of 13 in cluster P**

Relative:
Higher

Actual:
43 ft.

E DESIGNATION:

Tax Lot(s):	1
E-No:	E-137
Effective Date:	1/19/2005
Satisfaction Date:	Not reported
Ceqr Number:	03DCP031M
Ulurp Number:	040499 ZMM, 040507 MMM, 040508 MMM, 040499A ZMM
Zoning Map No:	8b,8c,8d
Description:	Window Wall Attenuation & Alternate Ventilation
Borough Code:	MN
Community District:	104
Census Tract:	111
Census Block:	2002
School District:	02
City Council District:	03
Fire Company:	L021
Health Area:	15
Police Precinct:	010
Zone District 1:	C2-8
Zone District 2:	Not reported
Commercial Overlay1:	Not reported
Commercial Overlay2:	Not reported
Special Purpose District1:	HY
Special Purpose District2:	Not reported
All Components1:	C2-8/HY
All Components2:	Not reported
Split Boundary Indicator:	N
Building Class:	C7
Land Use Category:	04
Number of Easements:	0
Owner, Type of Code:	P
Owner Name:	CLINTON HOUSING 10THP
Lot Area:	000002475
Total Building Floor Area:	00000013220
Commercial Floor Area:	00000002220
Office Floor Area:	00000000000
Retail Floor Area:	00000002220
Garage Floor Area:	00000000000
Storage Floor Area:	00000000000
Factory Floor Area:	00000000000
Other Floor Area:	00000000000
Floor Area,Total Bld Source Code:	7
Number of Buildings:	00001

LOT 1,TAXBLOCK 733 (Continued) **S108075819**

Number of Floors:	005.00
Residential Units:	00014
Non and Residential Units:	00015
Lot Frontage:	0024.75
Lot Depth:	0100.00
Building Frontage:	0024.00
Building Depth:	0097.00
Proximity Code:	1
Irregular Lot Code:	N
Lot Type:	3
Basement Type Grade:	5
Land Assessed Value:	00000135000
Total Assessed Value:	00000424350
Land Exempt Value:	00000106650
Total Exempt Value:	00000335237
Year Built:	1930
Year Built Code:	Not reported
Year Altered1:	1985
Year Altered2:	1999
Historic District Name:	Not reported
Landmark Name:	Not reported
Built Floor Area Ratio-Far:	0005.34
Maximum Allowable Far:	10.00
Borough Code:	1
Borough Tax Block And Lot:	1007330001
Condominium Number:	00000
Census Tract 2:	0111
X Coordinate:	0984723
Y Coordinate:	0214418
Zoning Map:	08D
Sanborn Map:	105S029
Tax Map:	10302
E Designation No:	E-137
Date of RPAD Data:	11/2005
Date of DCAS Data:	01/2006
Date of Zoning Data:	11/2005
Date of Major Property Data:	11/2005
Date of Landmark Data:	12/2005
Date of Base Map Data:	01/2006
Date of Mass Appraisal Data:	11/2005
Date of Political and Adm Data:	08/2005
Pluto-Base Map Indicator:	1

K210 **LOT 14,TAXBLOCK 758** **NY E DESIGNATION** **S108077543**
East **347 WEST 34 STREET** **N/A**
< 1/8 **MANHATTAN, NY 10001**
0.115 mi.
606 ft. **Site 13 of 15 in cluster K**

Relative:
Higher

Actual:
39 ft.

E DESIGNATION:

Tax Lot(s):	14
E-No:	E-32
Effective Date:	8/16/1990
Satisfaction Date:	Not reported
Ceqr Number:	88-113M
Ulurp Number:	890162 ZMM
Zoning Map No:	8d
Description:	Window Wall Attenuation & Alternate Ventilation

LOT 14,TAXBLOCK 758 (Continued) **S108077543**

Borough Code:	MN
Community District:	104
Census Tract:	111
Census Block:	1003
School District:	02
City Council District:	03
Fire Company:	L021
Health Area:	15
Police Precinct:	014
Zone District 1:	C6-4
Zone District 2:	Not reported
Commercial Overlay1:	Not reported
Commercial Overlay2:	Not reported
Special Purpose District1:	HY
Special Purpose District2:	Not reported
All Components1:	C6-4/HY
All Components2:	Not reported
Split Boundary Indicator:	N
Building Class:	M1
Land Use Category:	08
Number of Easements:	0
Owner, Type of Code:	Not reported
Owner Name:	CITY OF NEW YORK
Lot Area:	000003859
Total Building Floor Area:	00000011400
Commercial Floor Area:	00000011400
Office Floor Area:	00000000000
Retail Floor Area:	00000000000
Garage Floor Area:	00000000000
Storage Floor Area:	00000000000
Factory Floor Area:	00000000000
Other Floor Area:	00000011400
Floor Area,Total Bld Source Code:	7
Number of Buildings:	00001
Number of Floors:	004.00
Residential Units:	00000
Non and Residential Units:	00001
Lot Frontage:	0076.00
Lot Depth:	0098.75
Building Frontage:	0044.00
Building Depth:	0094.00
Proximity Code:	2
Irregular Lot Code:	N
Lot Type:	5
Basement Type Grade:	5
Land Assessed Value:	00000522000
Total Assessed Value:	00000926100
Land Exempt Value:	00000469800
Total Exempt Value:	00000833490
Year Built:	1924
Year Built Code:	Not reported
Year Altered1:	1984
Year Altered2:	0000
Historic District Name:	Not reported
Landmark Name:	Not reported
Built Floor Area Ratio-Far:	0002.95
Maximum Allowable Far:	10.00

LOT 14,TAXBLOCK 758 (Continued) **S108077543**

Borough Code:	1
Borough Tax Block And Lot:	1007580014
Condominium Number:	00000
Census Tract 2:	0111
X Coordinate:	0985561
Y Coordinate:	0213700
Zoning Map:	08D
Sanborn Map:	105N031
Tax Map:	10304
E Designation No:	E-32
Date of RPAD Data:	11/2005
Date of DCAS Data:	01/2006
Date of Zoning Data:	11/2005
Date of Major Property Data:	11/2005
Date of Landmark Data:	12/2005
Date of Base Map Data:	01/2006
Date of Mass Appraisal Data:	11/2005
Date of Political and Adm Data:	08/2005
Pluto-Base Map Indicator:	1

Tax Lot(s):	14
E-No:	E-137
Effective Date:	1/19/2005
Satisfaction Date:	Not reported
Ceqr Number:	03DCP031M
Ulurp Number:	040499 ZMM, 040507 MMM, 040508 MMM, 040499A ZMM
Zoning Map No:	8b,8c,8d
Description:	Window Wall Attenuation & Alternate Ventilation
Borough Code:	MN
Community District:	104
Census Tract:	111
Census Block:	1003
School District:	02
City Council District:	03
Fire Company:	L021
Health Area:	15
Police Precinct:	014
Zone District 1:	C6-4
Zone District 2:	Not reported
Commercial Overlay1:	Not reported
Commercial Overlay2:	Not reported
Special Purpose District1:	HY
Special Purpose District2:	Not reported
All Components1:	C6-4/HY
All Components2:	Not reported
Split Boundary Indicator:	N
Building Class:	M1
Land Use Category:	08
Number of Easements:	0
Owner, Type of Code:	Not reported
Owner Name:	CITY OF NEW YORK
Lot Area:	000003859
Total Building Floor Area:	00000011400
Commercial Floor Area:	00000011400
Office Floor Area:	00000000000
Retail Floor Area:	00000000000
Garage Floor Area:	00000000000

LOT 14,TAXBLOCK 758 (Continued) **S108077543**

Storage Floor Area:	00000000000
Factory Floor Area:	00000000000
Other Floor Area:	00000011400
Floor Area,Total Bld Source Code:	7
Number of Buildings:	00001
Number of Floors:	004.00
Residential Units:	00000
Non and Residential Units:	00001
Lot Frontage:	0076.00
Lot Depth:	0098.75
Building Frontage:	0044.00
Building Depth:	0094.00
Proximity Code:	2
Irregular Lot Code:	N
Lot Type:	5
Basement Type Grade:	5
Land Assessed Value:	00000522000
Total Assessed Value:	00000926100
Land Exempt Value:	00000469800
Total Exempt Value:	00000833490
Year Built:	1924
Year Built Code:	Not reported
Year Altered1:	1984
Year Altered2:	0000
Historic District Name:	Not reported
Landmark Name:	Not reported
Built Floor Area Ratio-Far:	0002.95
Maximum Allowable Far:	10.00
Borough Code:	1
Borough Tax Block And Lot:	1007580014
Condominium Number:	00000
Census Tract 2:	0111
X Coordinate:	0985561
Y Coordinate:	0213700
Zoning Map:	08D
Sanborn Map:	105N031
Tax Map:	10304
E Designation No:	E-32
Date of RPAD Data:	11/2005
Date of DCAS Data:	01/2006
Date of Zoning Data:	11/2005
Date of Major Property Data:	11/2005
Date of Landmark Data:	12/2005
Date of Base Map Data:	01/2006
Date of Mass Appraisal Data:	11/2005
Date of Political and Adm Data:	08/2005
Pluto-Base Map Indicator:	1

Q211 NNW < 1/8 0.115 mi. 609 ft. | **LOT 42,TAXBLOCK 705 508 WEST 34 STREET MANHATTAN, NY 10001** | **NY E DESIGNATION** | **S108075966 N/A**

Site 3 of 16 in cluster Q

Relative: Higher

Actual: 35 ft.

E DESIGNATION:

Tax Lot(s):	42
E-No:	E-137
Effective Date:	1/19/2005
Satisfaction Date:	Not reported
Ceqr Number:	03DCP031M
Ulurp Number:	040499 ZMM, 040507 MMM, 040508 MMM, 040499A ZMM
Zoning Map No:	8b,8c,8d
Description:	Underground Gasoline Storage Tanks* Testing Protocol.
Borough Code:	MN
Community District:	104
Census Tract:	99
Census Block:	1009
School District:	02
City Council District:	03
Fire Company:	E034
Health Area:	15
Police Precinct:	010
Zone District 1:	C6-4
Zone District 2:	Not reported
Commercial Overlay1:	Not reported
Commercial Overlay2:	Not reported
Special Purpose District1:	HY
Special Purpose District2:	Not reported
All Components1:	C6-4/HY
All Components2:	Not reported
Split Boundary Indicator:	N
Building Class:	L9
Land Use Category:	06
Number of Easements:	0
Owner, Type of Code:	P
Owner Name:	MADELYN SIMON & ASSOC
Lot Area:	000001975
Total Building Floor Area:	00000005400
Commercial Floor Area:	00000005400
Office Floor Area:	00000000000
Retail Floor Area:	00000000000
Garage Floor Area:	00000000000
Storage Floor Area:	00000005400
Factory Floor Area:	00000000000
Other Floor Area:	00000000000
Floor Area,Total Bld Source Code:	7
Number of Buildings:	00001
Number of Floors:	005.00
Residential Units:	00000
Non and Residential Units:	00001
Lot Frontage:	0020.00
Lot Depth:	0098.75
Building Frontage:	0020.00
Building Depth:	0060.00
Proximity Code:	0
Irregular Lot Code:	N
Lot Type:	5

LOT 42,TAXBLOCK 705 (Continued) **S108075966**

Basement Type Grade:	5
Land Assessed Value:	00000078750
Total Assessed Value:	00000177750
Land Exempt Value:	00000000000
Total Exempt Value:	00000014400
Year Built:	1900
Year Built Code:	E
Year Altered1:	0000
Year Altered2:	0000
Historic District Name:	Not reported
Landmark Name:	Not reported
Built Floor Area Ratio-Far:	0002.73
Maximum Allowable Far:	10.00
Borough Code:	1
Borough Tax Block And Lot:	1007050042
Condominium Number:	00000
Census Tract 2:	0099
X Coordinate:	0984274
Y Coordinate:	0214199
Zoning Map:	08D
Sanborn Map:	105S016
Tax Map:	10302
E Designation No:	E-137
Date of RPAD Data:	11/2005
Date of DCAS Data:	01/2006
Date of Zoning Data:	11/2005
Date of Major Property Data:	11/2005
Date of Landmark Data:	12/2005
Date of Base Map Data:	01/2006
Date of Mass Appraisal Data:	11/2005
Date of Political and Adm Data:	08/2005
Pluto-Base Map Indicator:	1

Tax Lot(s):	42
E-No:	E-137
Effective Date:	1/19/2005
Satisfaction Date:	Not reported
Ceqr Number:	03DCP031M
Ulurp Number:	040499 ZMM, 040507 MMM, 040508 MMM, 040499A ZMM
Zoning Map No:	8b,8c,8d
Description:	Window Wall Attenuation & Alternate Ventilation
Borough Code:	MN
Community District:	104
Census Tract:	99
Census Block:	1009
School District:	02
City Council District:	03
Fire Company:	E034
Health Area:	15
Police Precinct:	010
Zone District 1:	C6-4
Zone District 2:	Not reported
Commercial Overlay1:	Not reported
Commercial Overlay2:	Not reported
Special Purpose District1:	HY
Special Purpose District2:	Not reported
All Components1:	C6-4/HY

LOT 42,TAXBLOCK 705 (Continued) **S108075966**

All Components2:	Not reported
Split Boundary Indicator:	N
Building Class:	L9
Land Use Category:	06
Number of Easements:	0
Owner, Type of Code:	P
Owner Name:	MADELYN SIMON & ASSOC
Lot Area:	000001975
Total Building Floor Area:	00000005400
Commercial Floor Area:	00000005400
Office Floor Area:	00000000000
Retail Floor Area:	00000000000
Garage Floor Area:	00000000000
Storage Floor Area:	00000005400
Factory Floor Area:	00000000000
Other Floor Area:	00000000000
Floor Area,Total Bld Source Code:	7
Number of Buildings:	00001
Number of Floors:	005.00
Residential Units:	00000
Non and Residential Units:	00001
Lot Frontage:	0020.00
Lot Depth:	0098.75
Building Frontage:	0020.00
Building Depth:	0060.00
Proximity Code:	0
Irregular Lot Code:	N
Lot Type:	5
Basement Type Grade:	5
Land Assessed Value:	00000078750
Total Assessed Value:	00000177750
Land Exempt Value:	00000000000
Total Exempt Value:	00000014400
Year Built:	1900
Year Built Code:	E
Year Altered1:	0000
Year Altered2:	0000
Historic District Name:	Not reported
Landmark Name:	Not reported
Built Floor Area Ratio-Far:	0002.73
Maximum Allowable Far:	10.00
Borough Code:	1
Borough Tax Block And Lot:	1007050042
Condominium Number:	00000
Census Tract 2:	0099
X Coordinate:	0984274
Y Coordinate:	0214199
Zoning Map:	08D
Sanborn Map:	105S016
Tax Map:	10302
E Designation No:	E-137
Date of RPAD Data:	11/2005
Date of DCAS Data:	01/2006
Date of Zoning Data:	11/2005
Date of Major Property Data:	11/2005
Date of Landmark Data:	12/2005
Date of Base Map Data:	01/2006

LOT 42,TAXBLOCK 705 (Continued) **S108075966**

Date of Mass Appraisal Data: 11/2005
Date of Political and Adm Data: 08/2005
Pluto-Base Map Indicator: 1

S212
SW
< 1/8
0.116 mi.
610 ft.

HELIPORT W 30TH ST/MANH - TTF **NY LTANKS** **S100145501**
HELIPORT/W.30TH ST & 12TH **N/A**
NEW YORK CITY, NY

Site 1 of 4 in cluster S

Relative:
Lower

Actual:
24 ft.

LTANKS:

Site ID:	116887
Spill Number/Closed Date:	8903684 / Not Reported
Spill Date:	7/13/1989
Spill Cause:	Tank Test Failure
Spill Source:	Commercial/Industrial
Spill Class:	Known release that creates potential for fire or hazard. DEC Response. Willing Responsible Party. Corrective action taken.
Cleanup Ceased:	Not reported
Cleanup Meets Standard:	False
SWIS:	3101
Investigator:	TJDEMEO
Referred To:	Not reported
Reported to Dept:	7/13/1989
CID:	Not reported
Water Affected:	Not reported
Spill Notifier:	Tank Tester
Last Inspection:	Not reported
Recommended Penalty:	False
UST Involvement:	True
Remediation Phase:	1
Date Entered In Computer:	7/14/1989
Spill Record Last Update:	8/24/2012
Spiller Name:	Not reported
Spiller Company:	PORT AUTHORITY
Spiller Address:	Not reported
Spiller City,St,Zip:	NY
Spiller County:	999
Spiller Contact:	Not reported
Spiller Phone:	Not reported
Spiller Extention:	Not reported
DEC Region:	2
DER Facility ID:	101690
DEC Memo:	Prior to Sept, 2004 data translation this spill Lead_DEC Field was "MILLER"DEC SIGONA REASSIGNED TO MILLER ON 1/23/983/5/10 - Austin - Reassigned as TTF to Jake Krimgold for further investigation. - end08/13/12 - LZ As Randy Austin requested, the spill has been reassigned to Tim DeMeo8/24/12 TJDSpill cross-referenced to PBS#.
Remarks:	550 GALLON TANK FAILED HORNER EZY CHECK WITH A LEAK RATE OF .179GPH, TANK #8, PARTIALLY PUMPED OUT TANK, WILL FINISH PUMPING TANK LATER TODAY.

Material:

Site ID:	116887
Operable Unit ID:	931312
Operable Unit:	01
Material ID:	447763

HELIPORT W 30TH ST/MANH - TTF (Continued) **S100145501**

Material Code:	0011
Material Name:	Jet Fuel
Case No.:	Not reported
Material FA:	Petroleum
Quantity:	-1
Units:	Pounds
Recovered:	No
Resource Affected:	Not reported
Oxygenate:	False

Tank Test:

Site ID:	116887
Spill Tank Test:	1535707
Tank Number:	Not reported
Tank Size:	0
Test Method:	00
Leak Rate:	0
Gross Fail:	Not reported
Modified By:	Spills
Last Modified:	10/1/2004
Test Method:	Unknown

J213 **SHAFT 26B** **NY Spills** **S108956458**
WSW **30 & 10 STREET** **N/A**
< 1/8 **MANHATTEN, NY**
0.116 mi.
611 ft. **Site 19 of 22 in cluster J**

Relative:
Lower

Actual:
19 ft.

SPILLS:

Facility ID:	0708586
Facility Type:	ER
DER Facility ID:	339086
Site ID:	389507
DEC Region:	2
Spill Date:	11/6/2007
Spill Number/Closed Date:	0708586 / 11/7/2007
Spill Cause:	Other
Spill Class:	Known release with minimal potential for fire or hazard. DEC Response. Willing Responsible Party. Corrective action taken.
SWIS:	3101
Investigator:	smsanges
Referred To:	Not reported
Reported to Dept:	11/7/2007
CID:	444
Water Affected:	Not reported
Spill Source:	Commercial/Industrial
Spill Notifier:	Local Agency
Cleanup Ceased:	Not reported
Cleanup Meets Std:	False
Last Inspection:	Not reported
Recommended Penalty:	False
UST Trust:	False
Remediation Phase:	0
Date Entered In Computer:	11/7/2007
Spill Record Last Update:	11/7/2007
Spiller Name:	ROBIN WILSON

SHAFT 26B (Continued) **S108956458**

Spiller Company:	SHAFT 26B
Spiller Address:	30 & 10 STREET
Spiller City,St,Zip:	MANHATTEN, NY
Spiller Company:	001
Contact Name:	ROBIN WILSON
Contact Phone:	(212) 967-2212
DEC Memo:	spill is all cleaned up.
Remarks:	CASno: LOADING 4 - 55 GALLON DRUMS AND THE PALLET BROKE AND SPILLED ALL OVER AND IS ALL CLEANED UP: THE MATERIAL WAS NOXCRETE:

Material:

Site ID:	389507
Operable Unit ID:	1146648
Operable Unit:	01
Material ID:	2137024
Material Code:	0063A
Material Name:	UNKNOWN HAZARDOUS MATERIAL
Case No.:	Not reported
Material FA:	Hazardous Material
Quantity:	0
Units:	Gallons
Recovered:	No
Resource Affected:	Not reported
Oxygenate:	False

Tank Test:

R214 **35-38 STREETS REALTY CORP.** **NY AST** **A100183060**
NE **367 W. 35TH STREET** **N/A**
< 1/8 **NEW YORK, NY 10001**
0.116 mi.
613 ft. **Site 4 of 18 in cluster R**

Relative:
Higher

Actual:
39 ft.

AST:

Region:	STATE
DEC Region:	2
Site Status:	Active
Facility Id:	2-606414
Program Type:	PBS
UTM X:	584852.76200999995
UTM Y:	4511900.9406199995
Expiration Date:	07/18/2016
Site Type:	Apartment Building/Office Building

Affiliation Records:

Site Id:	28277
Affiliation Type:	Facility Owner
Company Name:	35-38 STREETS REALTY CORP.
Contact Type:	MANAGING AGENT
Contact Name:	MARTIN HOLLANDER
Address1:	367 W. 35TH STREET
Address2:	Not reported
City:	NEW YORK
State:	NY
Zip Code:	10001
Country Code:	001
Phone:	(212) 213-0123

35-38 STREETS REALTY CORP. (Continued) **A100183060**

EMail:	Not reported
Fax Number:	Not reported
Modified By:	KXTANG
Date Last Modified:	6/27/2006

Site Id:	28277
Affiliation Type:	Mail Contact
Company Name:	MARTIN MANAGEMENT
Contact Type:	Not reported
Contact Name:	MARTIN HOLLANDER
Address1:	114 EAST 39TH STREET
Address2:	Not reported
City:	NEW YORK,
State:	NY
Zip Code:	10016
Country Code:	001
Phone:	(212) 213-0123
EMail:	Not reported
Fax Number:	Not reported
Modified By:	TRANSLAT
Date Last Modified:	3/4/2004

Site Id:	28277
Affiliation Type:	On-Site Operator
Company Name:	35-38 STREETS REALTY CORP.
Contact Type:	Not reported
Contact Name:	GLADYS RIVERA
Address1:	Not reported
Address2:	Not reported
City:	Not reported
State:	NN
Zip Code:	Not reported
Country Code:	001
Phone:	(212) 594-6889
EMail:	Not reported
Fax Number:	Not reported
Modified By:	TRANSLAT
Date Last Modified:	3/4/2004

Site Id:	28277
Affiliation Type:	Emergency Contact
Company Name:	35-38 STREETS REALTY CORP.
Contact Type:	Not reported
Contact Name:	MARTIN HOLLANDER
Address1:	Not reported
Address2:	Not reported
City:	Not reported
State:	NN
Zip Code:	Not reported
Country Code:	001
Phone:	(212) 213-0123
EMail:	Not reported
Fax Number:	Not reported
Modified By:	TRANSLAT
Date Last Modified:	3/4/2004

35-38 STREETS REALTY CORP. (Continued) **A100183060**

Tank Info:

Tank Number:	001
Tank Id:	61400
Material Code:	0001
Common Name of Substance:	#2 Fuel Oil (On-Site Consumption)

Equipment Records:

F00 - Pipe External Protection - None
B00 - Tank External Protection - None
C01 - Pipe Location - Aboveground
H00 - Tank Leak Detection - None
A00 - Tank Internal Protection - None
D02 - Pipe Type - Galvanized Steel
G00 - Tank Secondary Containment - None
I05 - Overfill - Vent Whistle
J02 - Dispenser - Suction Dispenser
L09 - Piping Leak Detection - Exempt Suction Piping

Tank Location:	1
Tank Type:	Steel/Carbon Steel/Iron
Tank Status:	In Service
Pipe Model:	Not reported
Install Date:	01/10/1950
Capacity Gallons:	2000
Tightness Test Method:	NN
Date Test:	Not reported
Next Test Date:	Not reported
Date Tank Closed:	Not reported
Register:	True
Modified By:	MSBAPTIS
Last Modified:	06/14/2011
Material Name:	#2 Fuel Oil (On-Site Consumption)

Q215
NNW
< 1/8
0.116 mi.
613 ft.

LOT 72,TAXBLOCK 732
442 10 AVENUE
MANHATTAN, NY 10001

NY E DESIGNATION **S108076102**
N/A

Site 4 of 16 in cluster Q

Relative:
Higher

Actual:
37 ft.

E DESIGNATION:

Tax Lot(s):	72
E-No:	E-137
Effective Date:	1/19/2005
Satisfaction Date:	Not reported
Ceqr Number:	03DCP031M
Ulurp Number:	040499 ZMM, 040507 MMM, 040508 MMM, 040499A ZMM
Zoning Map No:	8b,8c,8d
Description:	Window Wall Attenuation & Alternate Ventilation
Borough Code:	MN
Community District:	104
Census Tract:	111
Census Block:	2003
School District:	02
City Council District:	03
Fire Company:	L021
Health Area:	15
Police Precinct:	010

LOT 72,TAXBLOCK 732 (Continued) **S108076102**

Zone District 1:	C6-4
Zone District 2:	Not reported
Commercial Overlay1:	Not reported
Commercial Overlay2:	Not reported
Special Purpose District1:	HY
Special Purpose District2:	Not reported
All Components1:	C6-4/HY
All Components2:	Not reported
Split Boundary Indicator:	N
Building Class:	C4
Land Use Category:	02
Number of Easements:	0
Owner, Type of Code:	Not reported
Owner Name:	HOROWITZ, DAVID
Lot Area:	000002467
Total Building Floor Area:	00000008905
Commercial Floor Area:	00000001700
Office Floor Area:	00000000000
Retail Floor Area:	00000001700
Garage Floor Area:	00000000000
Storage Floor Area:	00000000000
Factory Floor Area:	00000000000
Other Floor Area:	00000000000
Floor Area,Total Bld Source Code:	7
Number of Buildings:	00001
Number of Floors:	005.00
Residential Units:	00016
Non and Residential Units:	00017
Lot Frontage:	0024.67
Lot Depth:	0100.00
Building Frontage:	0025.00
Building Depth:	0080.00
Proximity Code:	3
Irregular Lot Code:	N
Lot Type:	5
Basement Type Grade:	5
Land Assessed Value:	00000077400
Total Assessed Value:	00000349200
Land Exempt Value:	00000000000
Total Exempt Value:	00000000000
Year Built:	1900
Year Built Code:	E
Year Altered1:	1987
Year Altered2:	0000
Historic District Name:	Not reported
Landmark Name:	Not reported
Built Floor Area Ratio-Far:	0003.61
Maximum Allowable Far:	10.00
Borough Code:	1
Borough Tax Block And Lot:	1007320072
Condominium Number:	00000
Census Tract 2:	0111
X Coordinate:	0984660
Y Coordinate:	0214297
Zoning Map:	08D
Sanborn Map:	105S029
Tax Map:	10302

LOT 72,TAXBLOCK 732 (Continued) **S108076102**

E Designation No:	E-137
Date of RPAD Data:	11/2005
Date of DCAS Data:	01/2006
Date of Zoning Data:	11/2005
Date of Major Property Data:	11/2005
Date of Landmark Data:	12/2005
Date of Base Map Data:	01/2006
Date of Mass Appraisal Data:	11/2005
Date of Political and Adm Data:	08/2005
Pluto-Base Map Indicator:	1

Q216 **440 10TH AVENUE** **NY AST** **A100173477**
NNW **440 TENTH AVENUE** **N/A**
< 1/8 **NEW YORK, NY 10001**
0.116 mi.
613 ft. **Site 5 of 16 in cluster Q**

Relative:
Higher

Actual:
37 ft.

AST:

Region:	STATE
DEC Region:	2
Site Status:	Inactive
Facility Id:	2-508632
Program Type:	PBS
UTM X:	584545.21192000003
UTM Y:	4512041.2626499999
Expiration Date:	12/19/2010
Site Type:	Apartment Building/Office Building

Affiliation Records:

Site Id:	21698
Affiliation Type:	Facility Owner
Company Name:	ALBERT LOHMANN
Contact Type:	OWNER
Contact Name:	ALBERT LOHMANN
Address1:	P.O. BOX 283
Address2:	Not reported
City:	HONESDALE
State:	PA
Zip Code:	18431
Country Code:	001
Phone:	(914) 252-6661
EMail:	Not reported
Fax Number:	Not reported
Modified By:	MSBAPTIS
Date Last Modified:	6/1/2010

Site Id:	21698
Affiliation Type:	Mail Contact
Company Name:	ALBERT AND MARGARET A. LOHMANN
Contact Type:	Not reported
Contact Name:	Not reported
Address1:	P.O. BOX 283
Address2:	Not reported
City:	HONESDALE
State:	PA
Zip Code:	18431
Country Code:	001
Phone:	(717) 729-7178

440 10TH AVENUE (Continued) **A100173477**

EMail:	Not reported
Fax Number:	Not reported
Modified By:	MSBAPTIS
Date Last Modified:	6/1/2010

Site Id:	21698
Affiliation Type:	On-Site Operator
Company Name:	440 10TH AVENUE
Contact Type:	Not reported
Contact Name:	JOSE MERCADO
Address1:	Not reported
Address2:	Not reported
City:	Not reported
State:	NN
Zip Code:	Not reported
Country Code:	001
Phone:	(212) 594-7610
EMail:	Not reported
Fax Number:	Not reported
Modified By:	TRANSLAT
Date Last Modified:	3/4/2004

Site Id:	21698
Affiliation Type:	Emergency Contact
Company Name:	ALBERT LOHMANN
Contact Type:	Not reported
Contact Name:	EMPIRE STATE FUEL
Address1:	Not reported
Address2:	Not reported
City:	Not reported
State:	NN
Zip Code:	Not reported
Country Code:	001
Phone:	(718) 627-5100
EMail:	Not reported
Fax Number:	Not reported
Modified By:	TRANSLAT
Date Last Modified:	3/4/2004

Tank Info:

Tank Number:	001
Tank Id:	39442
Material Code:	0001
Common Name of Substance:	#2 Fuel Oil (On-Site Consumption)

Equipment Records:

B00 - Tank External Protection - None
H00 - Tank Leak Detection - None
A00 - Tank Internal Protection - None
D01 - Pipe Type - Steel/Carbon Steel/Iron
J01 - Dispenser - Pressurized Dispenser
C00 - Pipe Location - No Piping
F00 - Pipe External Protection - None
G03 - Tank Secondary Containment - Vault (w/o access)
I04 - Overfill - Product Level Gauge (A/G)

440 10TH AVENUE (Continued) **A100173477**

Tank Location:	1
Tank Type:	Steel/Carbon Steel/Iron
Tank Status:	Tank Converted to Non-Regulated Use
Pipe Model:	Not reported
Install Date:	01/01/1965
Capacity Gallons:	2000
Tightness Test Method:	NN
Date Test:	Not reported
Next Test Date:	Not reported
Date Tank Closed:	Not reported
Register:	True
Modified By:	CGFREEDM
Last Modified:	06/08/2010
Material Name:	#2 Fuel Oil (On-Site Consumption)

Q217 **LOT 73,TAXBLOCK 732** **NY E DESIGNATION** **S108076104**
NNW **440 10 AVENUE** **N/A**
< 1/8 **MANHATTAN, NY 10001**
0.116 mi.
613 ft. **Site 6 of 16 in cluster Q**

Relative:
Higher

Actual:
37 ft.

E DESIGNATION:

Tax Lot(s):	73
E-No:	E-137
Effective Date:	1/19/2005
Satisfaction Date:	Not reported
Ceqr Number:	03DCP031M
Ulurp Number:	040499 ZMM, 040507 MMM, 040508 MMM, 040499A ZMM
Zoning Map No:	8b,8c,8d
Description:	Window Wall Attenuation & Alternate Ventilation
Borough Code:	MN
Community District:	104
Census Tract:	111
Census Block:	2003
School District:	02
City Council District:	03
Fire Company:	L021
Health Area:	15
Police Precinct:	010
Zone District 1:	C6-4
Zone District 2:	Not reported
Commercial Overlay1:	Not reported
Commercial Overlay2:	Not reported
Special Purpose District1:	HY
Special Purpose District2:	Not reported
All Components1:	C6-4/HY
All Components2:	Not reported
Split Boundary Indicator:	N
Building Class:	C7
Land Use Category:	04
Number of Easements:	0
Owner, Type of Code:	Not reported
Owner Name:	LOHMANN, ALBERT
Lot Area:	000002467
Total Building Floor Area:	00000009275
Commercial Floor Area:	00000001700
Office Floor Area:	00000000000
Retail Floor Area:	00000001700

LOT 73,TAXBLOCK 732 (Continued) **S108076104**

Garage Floor Area:	00000000000
Storage Floor Area:	00000000000
Factory Floor Area:	00000000000
Other Floor Area:	00000000000
Floor Area,Total Bld Source Code:	7
Number of Buildings:	00001
Number of Floors:	005.00
Residential Units:	00016
Non and Residential Units:	00017
Lot Frontage:	0024.67
Lot Depth:	0100.00
Building Frontage:	0025.00
Building Depth:	0082.00
Proximity Code:	2
Irregular Lot Code:	N
Lot Type:	5
Basement Type Grade:	5
Land Assessed Value:	00000128250
Total Assessed Value:	00000319050
Land Exempt Value:	00000000000
Total Exempt Value:	00000000000
Year Built:	1905
Year Built Code:	E
Year Altered1:	1984
Year Altered2:	0000
Historic District Name:	Not reported
Landmark Name:	Not reported
Built Floor Area Ratio-Far:	0003.76
Maximum Allowable Far:	10.00
Borough Code:	1
Borough Tax Block And Lot:	1007320073
Condominium Number:	00000
Census Tract 2:	0111
X Coordinate:	0984617
Y Coordinate:	0214295
Zoning Map:	08D
Sanborn Map:	105S029
Tax Map:	10302
E Designation No:	E-137
Date of RPAD Data:	11/2005
Date of DCAS Data:	01/2006
Date of Zoning Data:	11/2005
Date of Major Property Data:	11/2005
Date of Landmark Data:	12/2005
Date of Base Map Data:	01/2006
Date of Mass Appraisal Data:	11/2005
Date of Political and Adm Data:	08/2005
Pluto-Base Map Indicator:	1

Q218 **LOHMANN-APTS** **NY AST** **U004076699**
NNW **440 TENTH AVE** **N/A**
< 1/8 **NEW YORK, NY 10001**
0.116 mi.
613 ft. **Site 7 of 16 in cluster Q**

Relative:
Higher

Actual:
37 ft.

AST:

Region:	STATE
DEC Region:	2
Site Status:	Active
Facility Id:	2-151750
Program Type:	PBS
UTM X:	584545.21192000003
UTM Y:	4512041.2626499999
Expiration Date:	08/26/2017
Site Type:	Apartment Building/Office Building

Affiliation Records:

Site Id:	4710
Affiliation Type:	Facility Owner
Company Name:	ALBERT LOHMANN & MARGARET
Contact Type:	MANAGER
Contact Name:	MARGARET A. LOHMANN
Address1:	P.O.BOX 283
Address2:	Not reported
City:	HONESDALE
State:	PA
Zip Code:	18431
Country Code:	001
Phone:	(570) 729-7178
EMail:	Not reported
Fax Number:	Not reported
Modified By:	DXLIVING
Date Last Modified:	7/18/2007

Site Id:	4710
Affiliation Type:	Mail Contact
Company Name:	MARG A. LOHMANN
Contact Type:	Not reported
Contact Name:	LOHMANN
Address1:	P.O. BOX 283
Address2:	Not reported
City:	HONESDALE
State:	PA
Zip Code:	18431
Country Code:	001
Phone:	(717) 729-7178
EMail:	Not reported
Fax Number:	Not reported
Modified By:	TRANSLAT
Date Last Modified:	3/4/2004

Site Id:	4710
Affiliation Type:	On-Site Operator
Company Name:	BERNARD T LOHMANN-APTS
Contact Type:	Not reported
Contact Name:	JOSE MERCADO
Address1:	Not reported
Address2:	Not reported
City:	Not reported

LOHMANN-APTS (Continued) **U004076699**

State:	NN
Zip Code:	Not reported
Country Code:	001
Phone:	(212) 594-7610
EMail:	Not reported
Fax Number:	Not reported
Modified By:	TRANSLAT
Date Last Modified:	3/4/2004

Site Id:	4710
Affiliation Type:	Emergency Contact
Company Name:	ALBERT LOHMANN & MILDRED, PTNS
Contact Type:	Not reported
Contact Name:	JOSE MERCADO
Address1:	Not reported
Address2:	Not reported
City:	Not reported
State:	NN
Zip Code:	Not reported
Country Code:	001
Phone:	(212) 594-7610
EMail:	Not reported
Fax Number:	Not reported
Modified By:	TRANSLAT
Date Last Modified:	3/4/2004

Tank Info:

Tank Number:	001
Tank Id:	19428
Material Code:	0001
Common Name of Substance:	#2 Fuel Oil (On-Site Consumption)

Equipment Records:

C00 - Pipe Location - No Piping
F00 - Pipe External Protection - None
I04 - Overfill - Product Level Gauge (A/G)
A00 - Tank Internal Protection - None
D01 - Pipe Type - Steel/Carbon Steel/Iron
G00 - Tank Secondary Containment - None
J01 - Dispenser - Pressurized Dispenser
K99 - Spill Prevention - Other
B00 - Tank External Protection - None
E00 - Piping Secondary Containment - None
H00 - Tank Leak Detection - None
L00 - Piping Leak Detection - None

Tank Location:	6
Tank Type:	Steel/Carbon Steel/Iron
Tank Status:	In Service
Pipe Model:	Not reported
Install Date:	01/01/1965
Capacity Gallons:	2000
Tightness Test Method:	NN
Date Test:	Not reported
Next Test Date:	Not reported
Date Tank Closed:	Not reported

LOHMANN-APTS (Continued) **U004076699**

Register:	True
Modified By:	MSBAPTIS
Last Modified:	09/19/2012
Material Name:	#2 Fuel Oil (On-Site Consumption)

P219 **LOT 25,TAXBLOCK 733** **NY E DESIGNATION** **S108077650**
NNE **417 WEST 35 STREET** **N/A**
< 1/8 **MANHATTAN, NY 10001**
0.117 mi.
617 ft. **Site 10 of 13 in cluster P**

Relative:
Higher

Actual:
40 ft.

E DESIGNATION:

Tax Lot(s):	25
E-No:	E-50
Effective Date:	12/21/1993
Satisfaction Date:	Not reported
Ceqr Number:	87-175M
Ulurp Number:	900607(A)ZMM
Zoning Map No:	8d
Description:	Window Wall Attenuation & Alternate Ventilation
Borough Code:	MN
Community District:	104
Census Tract:	111
Census Block:	2000
School District:	02
City Council District:	03
Fire Company:	L021
Health Area:	15
Police Precinct:	010
Zone District 1:	R8A
Zone District 2:	Not reported
Commercial Overlay1:	C2-5
Commercial Overlay2:	Not reported
Special Purpose District1:	HY
Special Purpose District2:	Not reported
All Components1:	C2-5/R8A/HY
All Components2:	Not reported
Split Boundary Indicator:	N
Building Class:	G6
Land Use Category:	10
Number of Easements:	0
Owner, Type of Code:	P
Owner Name:	415 W 35 ST INC
Lot Area:	000007406
Total Building Floor Area:	00000000000
Commercial Floor Area:	00000000000
Office Floor Area:	00000000000
Retail Floor Area:	00000000000
Garage Floor Area:	00000000000
Storage Floor Area:	00000000000
Factory Floor Area:	00000000000
Other Floor Area:	00000000000
Floor Area,Total Bld Source Code:	7
Number of Buildings:	00000
Number of Floors:	000.00
Residential Units:	00000
Non and Residential Units:	00000
Lot Frontage:	0075.00

LOT 25,TAXBLOCK 733 (Continued) **S108077650**

Lot Depth:	0098.75
Building Frontage:	0000.00
Building Depth:	0000.00
Proximity Code:	0
Irregular Lot Code:	N
Lot Type:	5
Basement Type Grade:	5
Land Assessed Value:	00000396000
Total Assessed Value:	00000396000
Land Exempt Value:	00000000000
Total Exempt Value:	00000000000
Year Built:	0000
Year Built Code:	Not reported
Year Altered1:	0000
Year Altered2:	0000
Historic District Name:	Not reported
Landmark Name:	Not reported
Built Floor Area Ratio-Far:	0000.00
Maximum Allowable Far:	6.00
Borough Code:	1
Borough Tax Block And Lot:	1007330025
Condominium Number:	00000
Census Tract 2:	0111
X Coordinate:	0985234
Y Coordinate:	0214181
Zoning Map:	08D
Sanborn Map:	105S029
Tax Map:	10302
E Designation No:	E-50
Date of RPAD Data:	11/2005
Date of DCAS Data:	01/2006
Date of Zoning Data:	11/2005
Date of Major Property Data:	11/2005
Date of Landmark Data:	12/2005
Date of Base Map Data:	01/2006
Date of Mass Appraisal Data:	11/2005
Date of Political and Adm Data:	08/2005
Pluto-Base Map Indicator:	1
Tax Lot(s):	25
E-No:	E-137
Effective Date:	1/19/2005
Satisfaction Date:	Not reported
Ceqr Number:	03DCP031M
Ulurp Number:	040499 ZMM, 040507 MMM, 040508 MMM, 040499A ZMM
Zoning Map No:	8b,8c,8d
Description:	Air Quality - HVAC fuel limited to natural gas
Borough Code:	MN
Community District:	104
Census Tract:	111
Census Block:	2000
School District:	02
City Council District:	03
Fire Company:	L021
Health Area:	15
Police Precinct:	010
Zone District 1:	R8A

LOT 25,TAXBLOCK 733 (Continued) **S108077650**

Zone District 2:	Not reported
Commercial Overlay1:	C2-5
Commercial Overlay2:	Not reported
Special Purpose District1:	HY
Special Purpose District2:	Not reported
All Components1:	C2-5/R8A/HY
All Components2:	Not reported
Split Boundary Indicator:	N
Building Class:	G6
Land Use Category:	10
Number of Easements:	0
Owner, Type of Code:	P
Owner Name:	415 W 35 ST INC
Lot Area:	000007406
Total Building Floor Area:	00000000000
Commercial Floor Area:	00000000000
Office Floor Area:	00000000000
Retail Floor Area:	00000000000
Garage Floor Area:	00000000000
Storage Floor Area:	00000000000
Factory Floor Area:	00000000000
Other Floor Area:	00000000000
Floor Area,Total Bld Source Code:	7
Number of Buildings:	00000
Number of Floors:	000.00
Residential Units:	00000
Non and Residential Units:	00000
Lot Frontage:	0075.00
Lot Depth:	0098.75
Building Frontage:	0000.00
Building Depth:	0000.00
Proximity Code:	0
Irregular Lot Code:	N
Lot Type:	5
Basement Type Grade:	5
Land Assessed Value:	00000396000
Total Assessed Value:	00000396000
Land Exempt Value:	00000000000
Total Exempt Value:	00000000000
Year Built:	0000
Year Built Code:	Not reported
Year Altered1:	0000
Year Altered2:	0000
Historic District Name:	Not reported
Landmark Name:	Not reported
Built Floor Area Ratio-Far:	0000.00
Maximum Allowable Far:	6.00
Borough Code:	1
Borough Tax Block And Lot:	1007330025
Condominium Number:	00000
Census Tract 2:	0111
X Coordinate:	0985234
Y Coordinate:	0214181
Zoning Map:	08D
Sanborn Map:	105S029
Tax Map:	10302
E Designation No:	E-50

LOT 25,TAXBLOCK 733 (Continued) **S108077650**

Date of RPAD Data:	11/2005
Date of DCAS Data:	01/2006
Date of Zoning Data:	11/2005
Date of Major Property Data:	11/2005
Date of Landmark Data:	12/2005
Date of Base Map Data:	01/2006
Date of Mass Appraisal Data:	11/2005
Date of Political and Adm Data:	08/2005
Pluto-Base Map Indicator:	1
Tax Lot(s):	25
E-No:	E-137
Effective Date:	1/19/2005
Satisfaction Date:	Not reported
Ceqr Number:	03DCP031M
Ulurp Number:	040499 ZMM, 040507 MMM, 040508 MMM, 040499A ZMM
Zoning Map No:	8b,8c,8d
Description:	Exhaust stack location limitations
Borough Code:	MN
Community District:	104
Census Tract:	111
Census Block:	2000
School District:	02
City Council District:	03
Fire Company:	L021
Health Area:	15
Police Precinct:	010
Zone District 1:	R8A
Zone District 2:	Not reported
Commercial Overlay1:	C2-5
Commercial Overlay2:	Not reported
Special Purpose District1:	HY
Special Purpose District2:	Not reported
All Components1:	C2-5/R8A/HY
All Components2:	Not reported
Split Boundary Indicator:	N
Building Class:	G6
Land Use Category:	10
Number of Easements:	0
Owner, Type of Code:	P
Owner Name:	415 W 35 ST INC
Lot Area:	000007406
Total Building Floor Area:	00000000000
Commercial Floor Area:	00000000000
Office Floor Area:	00000000000
Retail Floor Area:	00000000000
Garage Floor Area:	00000000000
Storage Floor Area:	00000000000
Factory Floor Area:	00000000000
Other Floor Area:	00000000000
Floor Area,Total Bld Source Code:	7
Number of Buildings:	00000
Number of Floors:	000.00
Residential Units:	00000
Non and Residential Units:	00000
Lot Frontage:	0075.00
Lot Depth:	0098.75

LOT 25,TAXBLOCK 733 (Continued) **S108077650**

Building Frontage:	0000.00
Building Depth:	0000.00
Proximity Code:	0
Irregular Lot Code:	N
Lot Type:	5
Basement Type Grade:	5
Land Assessed Value:	00000396000
Total Assessed Value:	00000396000
Land Exempt Value:	00000000000
Total Exempt Value:	00000000000
Year Built:	0000
Year Built Code:	Not reported
Year Altered1:	0000
Year Altered2:	0000
Historic District Name:	Not reported
Landmark Name:	Not reported
Built Floor Area Ratio-Far:	0000.00
Maximum Allowable Far:	6.00
Borough Code:	1
Borough Tax Block And Lot:	1007330025
Condominium Number:	00000
Census Tract 2:	0111
X Coordinate:	0985234
Y Coordinate:	0214181
Zoning Map:	08D
Sanborn Map:	105S029
Tax Map:	10302
E Designation No:	E-50
Date of RPAD Data:	11/2005
Date of DCAS Data:	01/2006
Date of Zoning Data:	11/2005
Date of Major Property Data:	11/2005
Date of Landmark Data:	12/2005
Date of Base Map Data:	01/2006
Date of Mass Appraisal Data:	11/2005
Date of Political and Adm Data:	08/2005
Pluto-Base Map Indicator:	1
Tax Lot(s):	25
E-No:	E-137
Effective Date:	1/19/2005
Satisfaction Date:	Not reported
Ceqr Number:	03DCP031M
Ulurp Number:	040499 ZMM, 040507 MMM, 040508 MMM, 040499A ZMM
Zoning Map No:	8b,8c,8d
Description:	Underground Gasoline Storage Tanks* Testing Protocol.
Borough Code:	MN
Community District:	104
Census Tract:	111
Census Block:	2000
School District:	02
City Council District:	03
Fire Company:	L021
Health Area:	15
Police Precinct:	010
Zone District 1:	R8A
Zone District 2:	Not reported

LOT 25,TAXBLOCK 733 (Continued) **S108077650**

Commercial Overlay1:	C2-5
Commercial Overlay2:	Not reported
Special Purpose District1:	HY
Special Purpose District2:	Not reported
All Components1:	C2-5/R8A/HY
All Components2:	Not reported
Split Boundary Indicator:	N
Building Class:	G6
Land Use Category:	10
Number of Easements:	0
Owner, Type of Code:	P
Owner Name:	415 W 35 ST INC
Lot Area:	000007406
Total Building Floor Area:	00000000000
Commercial Floor Area:	00000000000
Office Floor Area:	00000000000
Retail Floor Area:	00000000000
Garage Floor Area:	00000000000
Storage Floor Area:	00000000000
Factory Floor Area:	00000000000
Other Floor Area:	00000000000
Floor Area,Total Bld Source Code:	7
Number of Buildings:	00000
Number of Floors:	000.00
Residential Units:	00000
Non and Residential Units:	00000
Lot Frontage:	0075.00
Lot Depth:	0098.75
Building Frontage:	0000.00
Building Depth:	0000.00
Proximity Code:	0
Irregular Lot Code:	N
Lot Type:	5
Basement Type Grade:	5
Land Assessed Value:	00000396000
Total Assessed Value:	00000396000
Land Exempt Value:	00000000000
Total Exempt Value:	00000000000
Year Built:	0000
Year Built Code:	Not reported
Year Altered1:	0000
Year Altered2:	0000
Historic District Name:	Not reported
Landmark Name:	Not reported
Built Floor Area Ratio-Far:	0000.00
Maximum Allowable Far:	6.00
Borough Code:	1
Borough Tax Block And Lot:	1007330025
Condominium Number:	00000
Census Tract 2:	0111
X Coordinate:	0985234
Y Coordinate:	0214181
Zoning Map:	08D
Sanborn Map:	105S029
Tax Map:	10302
E Designation No:	E-50
Date of RPAD Data:	11/2005

LOT 25,TAXBLOCK 733 (Continued) **S108077650**

Date of DCAS Data:	01/2006
Date of Zoning Data:	11/2005
Date of Major Property Data:	11/2005
Date of Landmark Data:	12/2005
Date of Base Map Data:	01/2006
Date of Mass Appraisal Data:	11/2005
Date of Political and Adm Data:	08/2005
Pluto-Base Map Indicator:	1
Tax Lot(s):	25
E-No:	E-137
Effective Date:	1/19/2005
Satisfaction Date:	Not reported
Ceqr Number:	03DCP031M
Ulurp Number:	040499 ZMM, 040507 MMM, 040508 MMM, 040499A ZMM
Zoning Map No:	8b,8c,8d
Description:	Window Wall Attenuation & Alternate Ventilation
Borough Code:	MN
Community District:	104
Census Tract:	111
Census Block:	2000
School District:	02
City Council District:	03
Fire Company:	L021
Health Area:	15
Police Precinct:	010
Zone District 1:	R8A
Zone District 2:	Not reported
Commercial Overlay1:	C2-5
Commercial Overlay2:	Not reported
Special Purpose District1:	HY
Special Purpose District2:	Not reported
All Components1:	C2-5/R8A/HY
All Components2:	Not reported
Split Boundary Indicator:	N
Building Class:	G6
Land Use Category:	10
Number of Easements:	0
Owner, Type of Code:	P
Owner Name:	415 W 35 ST INC
Lot Area:	000007406
Total Building Floor Area:	00000000000
Commercial Floor Area:	00000000000
Office Floor Area:	00000000000
Retail Floor Area:	00000000000
Garage Floor Area:	00000000000
Storage Floor Area:	00000000000
Factory Floor Area:	00000000000
Other Floor Area:	00000000000
Floor Area,Total Bld Source Code:	7
Number of Buildings:	00000
Number of Floors:	000.00
Residential Units:	00000
Non and Residential Units:	00000
Lot Frontage:	0075.00
Lot Depth:	0098.75
Building Frontage:	0000.00

LOT 25,TAXBLOCK 733 (Continued) **S108077650**

Building Depth:	0000.00
Proximity Code:	0
Irregular Lot Code:	N
Lot Type:	5
Basement Type Grade:	5
Land Assessed Value:	00000396000
Total Assessed Value:	00000396000
Land Exempt Value:	00000000000
Total Exempt Value:	00000000000
Year Built:	0000
Year Built Code:	Not reported
Year Altered1:	0000
Year Altered2:	0000
Historic District Name:	Not reported
Landmark Name:	Not reported
Built Floor Area Ratio-Far:	0000.00
Maximum Allowable Far:	6.00
Borough Code:	1
Borough Tax Block And Lot:	1007330025
Condominium Number:	00000
Census Tract 2:	0111
X Coordinate:	0985234
Y Coordinate:	0214181
Zoning Map:	08D
Sanborn Map:	105S029
Tax Map:	10302
E Designation No:	E-50
Date of RPAD Data:	11/2005
Date of DCAS Data:	01/2006
Date of Zoning Data:	11/2005
Date of Major Property Data:	11/2005
Date of Landmark Data:	12/2005
Date of Base Map Data:	01/2006
Date of Mass Appraisal Data:	11/2005
Date of Political and Adm Data:	08/2005
Pluto-Base Map Indicator:	1
Tax Lot(s):	25
E-No:	E-137
Effective Date:	1/19/2005
Satisfaction Date:	Not reported
Ceqr Number:	03DCP031M
Ulurp Number:	040499 ZMM, 040507 MMM, 040508 MMM, 040499A ZMM
Zoning Map No:	8b,8c,8d
Description:	Air Quality - #2 Fuel Oil or Natural Gas for heating, ventilating and air conditioning systems
Borough Code:	MN
Community District:	104
Census Tract:	111
Census Block:	2000
School District:	02
City Council District:	03
Fire Company:	L021
Health Area:	15
Police Precinct:	010
Zone District 1:	R8A
Zone District 2:	Not reported

LOT 25,TAXBLOCK 733 (Continued) **S108077650**

Commercial Overlay1:	C2-5
Commercial Overlay2:	Not reported
Special Purpose District1:	HY
Special Purpose District2:	Not reported
All Components1:	C2-5/R8A/HY
All Components2:	Not reported
Split Boundary Indicator:	N
Building Class:	G6
Land Use Category:	10
Number of Easements:	0
Owner, Type of Code:	P
Owner Name:	415 W 35 ST INC
Lot Area:	000007406
Total Building Floor Area:	00000000000
Commercial Floor Area:	00000000000
Office Floor Area:	00000000000
Retail Floor Area:	00000000000
Garage Floor Area:	00000000000
Storage Floor Area:	00000000000
Factory Floor Area:	00000000000
Other Floor Area:	00000000000
Floor Area,Total Bld Source Code:	7
Number of Buildings:	00000
Number of Floors:	000.00
Residential Units:	00000
Non and Residential Units:	00000
Lot Frontage:	0075.00
Lot Depth:	0098.75
Building Frontage:	0000.00
Building Depth:	0000.00
Proximity Code:	0
Irregular Lot Code:	N
Lot Type:	5
Basement Type Grade:	5
Land Assessed Value:	00000396000
Total Assessed Value:	00000396000
Land Exempt Value:	00000000000
Total Exempt Value:	00000000000
Year Built:	0000
Year Built Code:	Not reported
Year Altered1:	0000
Year Altered2:	0000
Historic District Name:	Not reported
Landmark Name:	Not reported
Built Floor Area Ratio-Far:	0000.00
Maximum Allowable Far:	6.00
Borough Code:	1
Borough Tax Block And Lot:	1007330025
Condominium Number:	00000
Census Tract 2:	0111
X Coordinate:	0985234
Y Coordinate:	0214181
Zoning Map:	08D
Sanborn Map:	105S029
Tax Map:	10302
E Designation No:	E-50
Date of RPAD Data:	11/2005

LOT 25,TAXBLOCK 733 (Continued) **S108077650**

Date of DCAS Data:	01/2006
Date of Zoning Data:	11/2005
Date of Major Property Data:	11/2005
Date of Landmark Data:	12/2005
Date of Base Map Data:	01/2006
Date of Mass Appraisal Data:	11/2005
Date of Political and Adm Data:	08/2005
Pluto-Base Map Indicator:	1

P220 **LOT 28,TAXBLOCK 733** **NY E DESIGNATION** **S108077651**
NNE **411 WEST 35 STREET** **N/A**
< 1/8 **MANHATTAN, NY 10001**
0.117 mi.
617 ft. **Site 11 of 13 in cluster P**

Relative:
Higher

Actual:
40 ft.

E DESIGNATION:

Tax Lot(s):	28
E-No:	E-50
Effective Date:	12/21/1993
Satisfaction Date:	Not reported
Ceqr Number:	87-175M
Ulurp Number:	900607(A)ZMM
Zoning Map No:	8d
Description:	Window Wall Attenuation & Alternate Ventilation
Borough Code:	MN
Community District:	104
Census Tract:	111
Census Block:	2000
School District:	02
City Council District:	03
Fire Company:	L021
Health Area:	15
Police Precinct:	010
Zone District 1:	R8A
Zone District 2:	Not reported
Commercial Overlay1:	C2-5
Commercial Overlay2:	Not reported
Special Purpose District1:	HY
Special Purpose District2:	Not reported
All Components1:	C2-5/R8A/HY
All Components2:	Not reported
Split Boundary Indicator:	N
Building Class:	G6
Land Use Category:	10
Number of Easements:	0
Owner, Type of Code:	Not reported
Owner Name:	DYER REALTY CORP
Lot Area:	000002468
Total Building Floor Area:	00000000000
Commercial Floor Area:	00000000000
Office Floor Area:	00000000000
Retail Floor Area:	00000000000
Garage Floor Area:	00000000000
Storage Floor Area:	00000000000
Factory Floor Area:	00000000000
Other Floor Area:	00000000000
Floor Area,Total Bld Source Code:	7
Number of Buildings:	00000

LOT 28,TAXBLOCK 733 (Continued) **S108077651**

Number of Floors:	000.00
Residential Units:	00000
Non and Residential Units:	00000
Lot Frontage:	0025.00
Lot Depth:	0098.75
Building Frontage:	0000.00
Building Depth:	0000.00
Proximity Code:	0
Irregular Lot Code:	N
Lot Type:	5
Basement Type Grade:	5
Land Assessed Value:	00000132300
Total Assessed Value:	00000132300
Land Exempt Value:	00000000000
Total Exempt Value:	00000000000
Year Built:	0000
Year Built Code:	Not reported
Year Altered1:	0000
Year Altered2:	0000
Historic District Name:	Not reported
Landmark Name:	Not reported
Built Floor Area Ratio-Far:	0000.00
Maximum Allowable Far:	6.00
Borough Code:	1
Borough Tax Block And Lot:	1007330028
Condominium Number:	00000
Census Tract 2:	0111
X Coordinate:	0985262
Y Coordinate:	0214127
Zoning Map:	08D
Sanborn Map:	105S029
Tax Map:	10302
E Designation No:	E-50
Date of RPAD Data:	11/2005
Date of DCAS Data:	01/2006
Date of Zoning Data:	11/2005
Date of Major Property Data:	11/2005
Date of Landmark Data:	12/2005
Date of Base Map Data:	01/2006
Date of Mass Appraisal Data:	11/2005
Date of Political and Adm Data:	08/2005
Pluto-Base Map Indicator:	1
Tax Lot(s):	28
E-No:	E-137
Effective Date:	1/19/2005
Satisfaction Date:	Not reported
Ceqr Number:	03DCP031M
Ulurp Number:	040499 ZMM, 040507 MMM, 040508 MMM, 040499A ZMM
Zoning Map No:	8b,8c,8d
Description:	Air Quality - #2 Fuel Oil or Natural Gas for heating, ventilating and air conditioning systems
Borough Code:	MN
Community District:	104
Census Tract:	111
Census Block:	2000
School District:	02

LOT 28,TAXBLOCK 733 (Continued) **S108077651**

City Council District:	03
Fire Company:	L021
Health Area:	15
Police Precinct:	010
Zone District 1:	R8A
Zone District 2:	Not reported
Commercial Overlay1:	C2-5
Commercial Overlay2:	Not reported
Special Purpose District1:	HY
Special Purpose District2:	Not reported
All Components1:	C2-5/R8A/HY
All Components2:	Not reported
Split Boundary Indicator:	N
Building Class:	G6
Land Use Category:	10
Number of Easements:	0
Owner, Type of Code:	Not reported
Owner Name:	DYER REALTY CORP
Lot Area:	000002468
Total Building Floor Area:	00000000000
Commercial Floor Area:	00000000000
Office Floor Area:	00000000000
Retail Floor Area:	00000000000
Garage Floor Area:	00000000000
Storage Floor Area:	00000000000
Factory Floor Area:	00000000000
Other Floor Area:	00000000000
Floor Area,Total Bld Source Code:	7
Number of Buildings:	00000
Number of Floors:	000.00
Residential Units:	00000
Non and Residential Units:	00000
Lot Frontage:	0025.00
Lot Depth:	0098.75
Building Frontage:	0000.00
Building Depth:	0000.00
Proximity Code:	0
Irregular Lot Code:	N
Lot Type:	5
Basement Type Grade:	5
Land Assessed Value:	00000132300
Total Assessed Value:	00000132300
Land Exempt Value:	00000000000
Total Exempt Value:	00000000000
Year Built:	0000
Year Built Code:	Not reported
Year Altered1:	0000
Year Altered2:	0000
Historic District Name:	Not reported
Landmark Name:	Not reported
Built Floor Area Ratio-Far:	0000.00
Maximum Allowable Far:	6.00
Borough Code:	1
Borough Tax Block And Lot:	1007330028
Condominium Number:	00000
Census Tract 2:	0111
X Coordinate:	0985262

LOT 28,TAXBLOCK 733 (Continued) **S108077651**

Y Coordinate:	0214127
Zoning Map:	08D
Sanborn Map:	105S029
Tax Map:	10302
E Designation No:	E-50
Date of RPAD Data:	11/2005
Date of DCAS Data:	01/2006
Date of Zoning Data:	11/2005
Date of Major Property Data:	11/2005
Date of Landmark Data:	12/2005
Date of Base Map Data:	01/2006
Date of Mass Appraisal Data:	11/2005
Date of Political and Adm Data:	08/2005
Pluto-Base Map Indicator:	1
Tax Lot(s):	28
E-No:	E-137
Effective Date:	1/19/2005
Satisfaction Date:	Not reported
Ceqr Number:	03DCP031M
Ulurp Number:	040499 ZMM, 040507 MMM, 040508 MMM, 040499A ZMM
Zoning Map No:	8b,8c,8d
Description:	Air Quality - HVAC fuel limited to natural gas
Borough Code:	MN
Community District:	104
Census Tract:	111
Census Block:	2000
School District:	02
City Council District:	03
Fire Company:	L021
Health Area:	15
Police Precinct:	010
Zone District 1:	R8A
Zone District 2:	Not reported
Commercial Overlay1:	C2-5
Commercial Overlay2:	Not reported
Special Purpose District1:	HY
Special Purpose District2:	Not reported
All Components1:	C2-5/R8A/HY
All Components2:	Not reported
Split Boundary Indicator:	N
Building Class:	G6
Land Use Category:	10
Number of Easements:	0
Owner, Type of Code:	Not reported
Owner Name:	DYER REALTY CORP
Lot Area:	000002468
Total Building Floor Area:	00000000000
Commercial Floor Area:	00000000000
Office Floor Area:	00000000000
Retail Floor Area:	00000000000
Garage Floor Area:	00000000000
Storage Floor Area:	00000000000
Factory Floor Area:	00000000000
Other Floor Area:	00000000000
Floor Area,Total Bld Source Code:	7
Number of Buildings:	00000

LOT 28,TAXBLOCK 733 (Continued) **S108077651**

Number of Floors:	000.00
Residential Units:	00000
Non and Residential Units:	00000
Lot Frontage:	0025.00
Lot Depth:	0098.75
Building Frontage:	0000.00
Building Depth:	0000.00
Proximity Code:	0
Irregular Lot Code:	N
Lot Type:	5
Basement Type Grade:	5
Land Assessed Value:	00000132300
Total Assessed Value:	00000132300
Land Exempt Value:	00000000000
Total Exempt Value:	00000000000
Year Built:	0000
Year Built Code:	Not reported
Year Altered1:	0000
Year Altered2:	0000
Historic District Name:	Not reported
Landmark Name:	Not reported
Built Floor Area Ratio-Far:	0000.00
Maximum Allowable Far:	6.00
Borough Code:	1
Borough Tax Block And Lot:	1007330028
Condominium Number:	00000
Census Tract 2:	0111
X Coordinate:	0985262
Y Coordinate:	0214127
Zoning Map:	08D
Sanborn Map:	105S029
Tax Map:	10302
E Designation No:	E-50
Date of RPAD Data:	11/2005
Date of DCAS Data:	01/2006
Date of Zoning Data:	11/2005
Date of Major Property Data:	11/2005
Date of Landmark Data:	12/2005
Date of Base Map Data:	01/2006
Date of Mass Appraisal Data:	11/2005
Date of Political and Adm Data:	08/2005
Pluto-Base Map Indicator:	1
Tax Lot(s):	28
E-No:	E-137
Effective Date:	1/19/2005
Satisfaction Date:	Not reported
Ceqr Number:	03DCP031M
Ulurp Number:	040499 ZMM, 040507 MMM, 040508 MMM, 040499A ZMM
Zoning Map No:	8b,8c,8d
Description:	Exhaust stack location limitations
Borough Code:	MN
Community District:	104
Census Tract:	111
Census Block:	2000
School District:	02
City Council District:	03

LOT 28,TAXBLOCK 733 (Continued) **S108077651**

Fire Company:	L021
Health Area:	15
Police Precinct:	010
Zone District 1:	R8A
Zone District 2:	Not reported
Commercial Overlay1:	C2-5
Commercial Overlay2:	Not reported
Special Purpose District1:	HY
Special Purpose District2:	Not reported
All Components1:	C2-5/R8A/HY
All Components2:	Not reported
Split Boundary Indicator:	N
Building Class:	G6
Land Use Category:	10
Number of Easements:	0
Owner, Type of Code:	Not reported
Owner Name:	DYER REALTY CORP
Lot Area:	000002468
Total Building Floor Area:	00000000000
Commercial Floor Area:	00000000000
Office Floor Area:	00000000000
Retail Floor Area:	00000000000
Garage Floor Area:	00000000000
Storage Floor Area:	00000000000
Factory Floor Area:	00000000000
Other Floor Area:	00000000000
Floor Area,Total Bld Source Code:	7
Number of Buildings:	00000
Number of Floors:	000.00
Residential Units:	00000
Non and Residential Units:	00000
Lot Frontage:	0025.00
Lot Depth:	0098.75
Building Frontage:	0000.00
Building Depth:	0000.00
Proximity Code:	0
Irregular Lot Code:	N
Lot Type:	5
Basement Type Grade:	5
Land Assessed Value:	00000132300
Total Assessed Value:	00000132300
Land Exempt Value:	00000000000
Total Exempt Value:	00000000000
Year Built:	0000
Year Built Code:	Not reported
Year Altered1:	0000
Year Altered2:	0000
Historic District Name:	Not reported
Landmark Name:	Not reported
Built Floor Area Ratio-Far:	0000.00
Maximum Allowable Far:	6.00
Borough Code:	1
Borough Tax Block And Lot:	1007330028
Condominium Number:	00000
Census Tract 2:	0111
X Coordinate:	0985262
Y Coordinate:	0214127

LOT 28,TAXBLOCK 733 (Continued) **S108077651**

Zoning Map:	08D
Sanborn Map:	105S029
Tax Map:	10302
E Designation No:	E-50
Date of RPAD Data:	11/2005
Date of DCAS Data:	01/2006
Date of Zoning Data:	11/2005
Date of Major Property Data:	11/2005
Date of Landmark Data:	12/2005
Date of Base Map Data:	01/2006
Date of Mass Appraisal Data:	11/2005
Date of Political and Adm Data:	08/2005
Pluto-Base Map Indicator:	1
Tax Lot(s):	28
E-No:	E-137
Effective Date:	1/19/2005
Satisfaction Date:	Not reported
Ceqr Number:	03DCP031M
Ulurp Number:	040499 ZMM, 040507 MMM, 040508 MMM, 040499A ZMM
Zoning Map No:	8b,8c,8d
Description:	Underground Gasoline Storage Tanks* Testing Protocol.
Borough Code:	MN
Community District:	104
Census Tract:	111
Census Block:	2000
School District:	02
City Council District:	03
Fire Company:	L021
Health Area:	15
Police Precinct:	010
Zone District 1:	R8A
Zone District 2:	Not reported
Commercial Overlay1:	C2-5
Commercial Overlay2:	Not reported
Special Purpose District1:	HY
Special Purpose District2:	Not reported
All Components1:	C2-5/R8A/HY
All Components2:	Not reported
Split Boundary Indicator:	N
Building Class:	G6
Land Use Category:	10
Number of Easements:	0
Owner, Type of Code:	Not reported
Owner Name:	DYER REALTY CORP
Lot Area:	000002468
Total Building Floor Area:	00000000000
Commercial Floor Area:	00000000000
Office Floor Area:	00000000000
Retail Floor Area:	00000000000
Garage Floor Area:	00000000000
Storage Floor Area:	00000000000
Factory Floor Area:	00000000000
Other Floor Area:	00000000000
Floor Area,Total Bld Source Code:	7
Number of Buildings:	00000
Number of Floors:	000.00

LOT 28,TAXBLOCK 733 (Continued) **S108077651**

Residential Units:	00000
Non and Residential Units:	00000
Lot Frontage:	0025.00
Lot Depth:	0098.75
Building Frontage:	0000.00
Building Depth:	0000.00
Proximity Code:	0
Irregular Lot Code:	N
Lot Type:	5
Basement Type Grade:	5
Land Assessed Value:	00000132300
Total Assessed Value:	00000132300
Land Exempt Value:	00000000000
Total Exempt Value:	00000000000
Year Built:	0000
Year Built Code:	Not reported
Year Altered1:	0000
Year Altered2:	0000
Historic District Name:	Not reported
Landmark Name:	Not reported
Built Floor Area Ratio-Far:	0000.00
Maximum Allowable Far:	6.00
Borough Code:	1
Borough Tax Block And Lot:	1007330028
Condominium Number:	00000
Census Tract 2:	0111
X Coordinate:	0985262
Y Coordinate:	0214127
Zoning Map:	08D
Sanborn Map:	105S029
Tax Map:	10302
E Designation No:	E-50
Date of RPAD Data:	11/2005
Date of DCAS Data:	01/2006
Date of Zoning Data:	11/2005
Date of Major Property Data:	11/2005
Date of Landmark Data:	12/2005
Date of Base Map Data:	01/2006
Date of Mass Appraisal Data:	11/2005
Date of Political and Adm Data:	08/2005
Pluto-Base Map Indicator:	1
Tax Lot(s):	28
E-No:	E-137
Effective Date:	1/19/2005
Satisfaction Date:	Not reported
Ceqr Number:	03DCP031M
Ulurp Number:	040499 ZMM, 040507 MMM, 040508 MMM, 040499A ZMM
Zoning Map No:	8b,8c,8d
Description:	Window Wall Attenuation & Alternate Ventilation
Borough Code:	MN
Community District:	104
Census Tract:	111
Census Block:	2000
School District:	02
City Council District:	03
Fire Company:	L021

LOT 28,TAXBLOCK 733 (Continued) **S108077651**

Health Area:	15
Police Precinct:	010
Zone District 1:	R8A
Zone District 2:	Not reported
Commercial Overlay1:	C2-5
Commercial Overlay2:	Not reported
Special Purpose District1:	HY
Special Purpose District2:	Not reported
All Components1:	C2-5/R8A/HY
All Components2:	Not reported
Split Boundary Indicator:	N
Building Class:	G6
Land Use Category:	10
Number of Easements:	0
Owner, Type of Code:	Not reported
Owner Name:	DYER REALTY CORP
Lot Area:	000002468
Total Building Floor Area:	00000000000
Commercial Floor Area:	00000000000
Office Floor Area:	00000000000
Retail Floor Area:	00000000000
Garage Floor Area:	00000000000
Storage Floor Area:	00000000000
Factory Floor Area:	00000000000
Other Floor Area:	00000000000
Floor Area,Total Bld Source Code:	7
Number of Buildings:	00000
Number of Floors:	000.00
Residential Units:	00000
Non and Residential Units:	00000
Lot Frontage:	0025.00
Lot Depth:	0098.75
Building Frontage:	0000.00
Building Depth:	0000.00
Proximity Code:	0
Irregular Lot Code:	N
Lot Type:	5
Basement Type Grade:	5
Land Assessed Value:	00000132300
Total Assessed Value:	00000132300
Land Exempt Value:	00000000000
Total Exempt Value:	00000000000
Year Built:	0000
Year Built Code:	Not reported
Year Altered1:	0000
Year Altered2:	0000
Historic District Name:	Not reported
Landmark Name:	Not reported
Built Floor Area Ratio-Far:	0000.00
Maximum Allowable Far:	6.00
Borough Code:	1
Borough Tax Block And Lot:	1007330028
Condominium Number:	00000
Census Tract 2:	0111
X Coordinate:	0985262
Y Coordinate:	0214127
Zoning Map:	08D

LOT 28,TAXBLOCK 733 (Continued) **S108077651**

Sanborn Map:	105S029
Tax Map:	10302
E Designation No:	E-50
Date of RPAD Data:	11/2005
Date of DCAS Data:	01/2006
Date of Zoning Data:	11/2005
Date of Major Property Data:	11/2005
Date of Landmark Data:	12/2005
Date of Base Map Data:	01/2006
Date of Mass Appraisal Data:	11/2005
Date of Political and Adm Data:	08/2005
Pluto-Base Map Indicator:	1

P221
NNE
< 1/8
0.117 mi.
617 ft.

Relative:
Higher

Actual:
40 ft.

LOT 24,TAXBLOCK 733 **NY E DESIGNATION** **S108075890**
419 WEST 35 STREET **N/A**
MANHATTAN, NY 10001

Site 12 of 13 in cluster P

E DESIGNATION:

Tax Lot(s):	24
E-No:	E-137
Effective Date:	1/19/2005
Satisfaction Date:	Not reported
Ceqr Number:	03DCP031M
Ulurp Number:	040499 ZMM, 040507 MMM, 040508 MMM, 040499A ZMM
Zoning Map No:	8b,8c,8d
Description:	Air Quality - HVAC fuel limited to natural gas
Borough Code:	MN
Community District:	104
Census Tract:	111
Census Block:	2000
School District:	02
City Council District:	03
Fire Company:	L021
Health Area:	15
Police Precinct:	010
Zone District 1:	R8A
Zone District 2:	Not reported
Commercial Overlay1:	C2-5
Commercial Overlay2:	Not reported
Special Purpose District1:	HY
Special Purpose District2:	Not reported
All Components1:	C2-5/R8A/HY
All Components2:	Not reported
Split Boundary Indicator:	N
Building Class:	G6
Land Use Category:	10
Number of Easements:	0
Owner, Type of Code:	Not reported
Owner Name:	S J PROPERTIES INC
Lot Area:	000002468
Total Building Floor Area:	00000000000
Commercial Floor Area:	00000000000
Office Floor Area:	00000000000
Retail Floor Area:	00000000000
Garage Floor Area:	00000000000
Storage Floor Area:	00000000000

LOT 24,TAXBLOCK 733 (Continued) **S108075890**

Factory Floor Area:	00000000000
Other Floor Area:	00000000000
Floor Area,Total Bld Source Code:	7
Number of Buildings:	00000
Number of Floors:	000.00
Residential Units:	00000
Non and Residential Units:	00000
Lot Frontage:	0025.00
Lot Depth:	0098.75
Building Frontage:	0000.00
Building Depth:	0000.00
Proximity Code:	0
Irregular Lot Code:	N
Lot Type:	5
Basement Type Grade:	5
Land Assessed Value:	00000132300
Total Assessed Value:	00000132300
Land Exempt Value:	00000000000
Total Exempt Value:	00000000000
Year Built:	0000
Year Built Code:	Not reported
Year Altered1:	0000
Year Altered2:	0000
Historic District Name:	Not reported
Landmark Name:	Not reported
Built Floor Area Ratio-Far:	0000.00
Maximum Allowable Far:	6.00
Borough Code:	1
Borough Tax Block And Lot:	1007330024
Condominium Number:	00000
Census Tract 2:	0111
X Coordinate:	0985175
Y Coordinate:	0214172
Zoning Map:	08D
Sanborn Map:	105S029
Tax Map:	10302
E Designation No:	E-137
Date of RPAD Data:	11/2005
Date of DCAS Data:	01/2006
Date of Zoning Data:	11/2005
Date of Major Property Data:	11/2005
Date of Landmark Data:	12/2005
Date of Base Map Data:	01/2006
Date of Mass Appraisal Data:	11/2005
Date of Political and Adm Data:	08/2005
Pluto-Base Map Indicator:	1

Tax Lot(s):	24
E-No:	E-137
Effective Date:	1/19/2005
Satisfaction Date:	Not reported
Ceqr Number:	03DCP031M
Ulurp Number:	040499 ZMM, 040507 MMM, 040508 MMM, 040499A ZMM
Zoning Map No:	8b,8c,8d
Description:	Exhaust stack location limitations
Borough Code:	MN
Community District:	104

LOT 24,TAXBLOCK 733 (Continued) **S108075890**

Census Tract:	111
Census Block:	2000
School District:	02
City Council District:	03
Fire Company:	L021
Health Area:	15
Police Precinct:	010
Zone District 1:	R8A
Zone District 2:	Not reported
Commercial Overlay1:	C2-5
Commercial Overlay2:	Not reported
Special Purpose District1:	HY
Special Purpose District2:	Not reported
All Components1:	C2-5/R8A/HY
All Components2:	Not reported
Split Boundary Indicator:	N
Building Class:	G6
Land Use Category:	10
Number of Easements:	0
Owner, Type of Code:	Not reported
Owner Name:	S J PROPERTIES INC
Lot Area:	000002468
Total Building Floor Area:	00000000000
Commercial Floor Area:	00000000000
Office Floor Area:	00000000000
Retail Floor Area:	00000000000
Garage Floor Area:	00000000000
Storage Floor Area:	00000000000
Factory Floor Area:	00000000000
Other Floor Area:	00000000000
Floor Area,Total Bld Source Code:	7
Number of Buildings:	00000
Number of Floors:	000.00
Residential Units:	00000
Non and Residential Units:	00000
Lot Frontage:	0025.00
Lot Depth:	0098.75
Building Frontage:	0000.00
Building Depth:	0000.00
Proximity Code:	0
Irregular Lot Code:	N
Lot Type:	5
Basement Type Grade:	5
Land Assessed Value:	00000132300
Total Assessed Value:	00000132300
Land Exempt Value:	00000000000
Total Exempt Value:	00000000000
Year Built:	0000
Year Built Code:	Not reported
Year Altered1:	0000
Year Altered2:	0000
Historic District Name:	Not reported
Landmark Name:	Not reported
Built Floor Area Ratio-Far:	0000.00
Maximum Allowable Far:	6.00
Borough Code:	1
Borough Tax Block And Lot:	1007330024

LOT 24,TAXBLOCK 733 (Continued) **S108075890**

Condominium Number:	00000
Census Tract 2:	0111
X Coordinate:	0985175
Y Coordinate:	0214172
Zoning Map:	08D
Sanborn Map:	105S029
Tax Map:	10302
E Designation No:	E-137
Date of RPAD Data:	11/2005
Date of DCAS Data:	01/2006
Date of Zoning Data:	11/2005
Date of Major Property Data:	11/2005
Date of Landmark Data:	12/2005
Date of Base Map Data:	01/2006
Date of Mass Appraisal Data:	11/2005
Date of Political and Adm Data:	08/2005
Pluto-Base Map Indicator:	1

Tax Lot(s):	24
E-No:	E-137
Effective Date:	1/19/2005
Satisfaction Date:	Not reported
Ceqr Number:	03DCP031M
Ulurp Number:	040499 ZMM, 040507 MMM, 040508 MMM, 040499A ZMM
Zoning Map No:	8b,8c,8d
Description:	Underground Gasoline Storage Tanks* Testing Protocol.
Borough Code:	MN
Community District:	104
Census Tract:	111
Census Block:	2000
School District:	02
City Council District:	03
Fire Company:	L021
Health Area:	15
Police Precinct:	010
Zone District 1:	R8A
Zone District 2:	Not reported
Commercial Overlay1:	C2-5
Commercial Overlay2:	Not reported
Special Purpose District1:	HY
Special Purpose District2:	Not reported
All Components1:	C2-5/R8A/HY
All Components2:	Not reported
Split Boundary Indicator:	N
Building Class:	G6
Land Use Category:	10
Number of Easements:	0
Owner, Type of Code:	Not reported
Owner Name:	S J PROPERTIES INC
Lot Area:	000002468
Total Building Floor Area:	00000000000
Commercial Floor Area:	00000000000
Office Floor Area:	00000000000
Retail Floor Area:	00000000000
Garage Floor Area:	00000000000
Storage Floor Area:	00000000000
Factory Floor Area:	00000000000

LOT 24,TAXBLOCK 733 (Continued) **S108075890**

Other Floor Area:	00000000000
Floor Area,Total Bld Source Code:	7
Number of Buildings:	00000
Number of Floors:	000.00
Residential Units:	00000
Non and Residential Units:	00000
Lot Frontage:	0025.00
Lot Depth:	0098.75
Building Frontage:	0000.00
Building Depth:	0000.00
Proximity Code:	0
Irregular Lot Code:	N
Lot Type:	5
Basement Type Grade:	5
Land Assessed Value:	00000132300
Total Assessed Value:	00000132300
Land Exempt Value:	00000000000
Total Exempt Value:	00000000000
Year Built:	0000
Year Built Code:	Not reported
Year Altered1:	0000
Year Altered2:	0000
Historic District Name:	Not reported
Landmark Name:	Not reported
Built Floor Area Ratio-Far:	0000.00
Maximum Allowable Far:	6.00
Borough Code:	1
Borough Tax Block And Lot:	1007330024
Condominium Number:	00000
Census Tract 2:	0111
X Coordinate:	0985175
Y Coordinate:	0214172
Zoning Map:	08D
Sanborn Map:	105S029
Tax Map:	10302
E Designation No:	E-137
Date of RPAD Data:	11/2005
Date of DCAS Data:	01/2006
Date of Zoning Data:	11/2005
Date of Major Property Data:	11/2005
Date of Landmark Data:	12/2005
Date of Base Map Data:	01/2006
Date of Mass Appraisal Data:	11/2005
Date of Political and Adm Data:	08/2005
Pluto-Base Map Indicator:	1
Tax Lot(s):	24
E-No:	E-137
Effective Date:	1/19/2005
Satisfaction Date:	Not reported
Ceqr Number:	03DCP031M
Ulurp Number:	040499 ZMM, 040507 MMM, 040508 MMM, 040499A ZMM
Zoning Map No:	8b,8c,8d
Description:	Window Wall Attenuation & Alternate Ventilation
Borough Code:	MN
Community District:	104
Census Tract:	111

LOT 24,TAXBLOCK 733 (Continued) **S108075890**

Census Block:	2000
School District:	02
City Council District:	03
Fire Company:	L021
Health Area:	15
Police Precinct:	010
Zone District 1:	R8A
Zone District 2:	Not reported
Commercial Overlay1:	C2-5
Commercial Overlay2:	Not reported
Special Purpose District1:	HY
Special Purpose District2:	Not reported
All Components1:	C2-5/R8A/HY
All Components2:	Not reported
Split Boundary Indicator:	N
Building Class:	G6
Land Use Category:	10
Number of Easements:	0
Owner, Type of Code:	Not reported
Owner Name:	S J PROPERTIES INC
Lot Area:	000002468
Total Building Floor Area:	00000000000
Commercial Floor Area:	00000000000
Office Floor Area:	00000000000
Retail Floor Area:	00000000000
Garage Floor Area:	00000000000
Storage Floor Area:	00000000000
Factory Floor Area:	00000000000
Other Floor Area:	00000000000
Floor Area,Total Bld Source Code:	7
Number of Buildings:	00000
Number of Floors:	000.00
Residential Units:	00000
Non and Residential Units:	00000
Lot Frontage:	0025.00
Lot Depth:	0098.75
Building Frontage:	0000.00
Building Depth:	0000.00
Proximity Code:	0
Irregular Lot Code:	N
Lot Type:	5
Basement Type Grade:	5
Land Assessed Value:	00000132300
Total Assessed Value:	00000132300
Land Exempt Value:	00000000000
Total Exempt Value:	00000000000
Year Built:	0000
Year Built Code:	Not reported
Year Altered1:	0000
Year Altered2:	0000
Historic District Name:	Not reported
Landmark Name:	Not reported
Built Floor Area Ratio-Far:	0000.00
Maximum Allowable Far:	6.00
Borough Code:	1
Borough Tax Block And Lot:	1007330024
Condominium Number:	00000

LOT 24,TAXBLOCK 733 (Continued) **S108075890**

Census Tract 2:	0111
X Coordinate:	0985175
Y Coordinate:	0214172
Zoning Map:	08D
Sanborn Map:	105S029
Tax Map:	10302
E Designation No:	E-137
Date of RPAD Data:	11/2005
Date of DCAS Data:	01/2006
Date of Zoning Data:	11/2005
Date of Major Property Data:	11/2005
Date of Landmark Data:	12/2005
Date of Base Map Data:	01/2006
Date of Mass Appraisal Data:	11/2005
Date of Political and Adm Data:	08/2005
Pluto-Base Map Indicator:	1

P222 **LOT 23,TAXBLOCK 733** **NY E DESIGNATION** **S108075886**
NNE **421 WEST 35 STREET** **N/A**
< 1/8 **MANHATTAN, NY 10001**
0.117 mi.
617 ft. **Site 13 of 13 in cluster P**

Relative:
Higher

Actual:
40 ft.

E DESIGNATION:

Tax Lot(s):	23
E-No:	E-137
Effective Date:	1/19/2005
Satisfaction Date:	Not reported
Ceqr Number:	03DCP031M
Ulurp Number:	040499 ZMM, 040507 MMM, 040508 MMM, 040499A ZMM
Zoning Map No:	8b,8c,8d
Description:	Window Wall Attenuation & Alternate Ventilation
Borough Code:	MN
Community District:	104
Census Tract:	111
Census Block:	2000
School District:	02
City Council District:	03
Fire Company:	L021
Health Area:	15
Police Precinct:	010
Zone District 1:	R8A
Zone District 2:	Not reported
Commercial Overlay1:	C2-5
Commercial Overlay2:	Not reported
Special Purpose District1:	HY
Special Purpose District2:	Not reported
All Components1:	C2-5/R8A/HY
All Components2:	Not reported
Split Boundary Indicator:	N
Building Class:	G6
Land Use Category:	10
Number of Easements:	0
Owner, Type of Code:	Not reported
Owner Name:	S J PROPERTIES INC
Lot Area:	000002468
Total Building Floor Area:	00000000000
Commercial Floor Area:	00000000000

LOT 23,TAXBLOCK 733 (Continued) **S108075886**

Office Floor Area:	00000000000
Retail Floor Area:	00000000000
Garage Floor Area:	00000000000
Storage Floor Area:	00000000000
Factory Floor Area:	00000000000
Other Floor Area:	00000000000
Floor Area,Total Bld Source Code:	7
Number of Buildings:	00000
Number of Floors:	000.00
Residential Units:	00000
Non and Residential Units:	00000
Lot Frontage:	0025.00
Lot Depth:	0098.75
Building Frontage:	0000.00
Building Depth:	0000.00
Proximity Code:	0
Irregular Lot Code:	N
Lot Type:	5
Basement Type Grade:	5
Land Assessed Value:	00000132300
Total Assessed Value:	00000132300
Land Exempt Value:	00000000000
Total Exempt Value:	00000000000
Year Built:	0000
Year Built Code:	Not reported
Year Altered1:	0000
Year Altered2:	0000
Historic District Name:	Not reported
Landmark Name:	Not reported
Built Floor Area Ratio-Far:	0000.00
Maximum Allowable Far:	6.00
Borough Code:	1
Borough Tax Block And Lot:	1007330023
Condominium Number:	00000
Census Tract 2:	0111
X Coordinate:	0985167
Y Coordinate:	0214217
Zoning Map:	08D
Sanborn Map:	105S029
Tax Map:	10302
E Designation No:	E-137
Date of RPAD Data:	11/2005
Date of DCAS Data:	01/2006
Date of Zoning Data:	11/2005
Date of Major Property Data:	11/2005
Date of Landmark Data:	12/2005
Date of Base Map Data:	01/2006
Date of Mass Appraisal Data:	11/2005
Date of Political and Adm Data:	08/2005
Pluto-Base Map Indicator:	1
Tax Lot(s):	23
E-No:	E-137
Effective Date:	1/19/2005
Satisfaction Date:	Not reported
Ceqr Number:	03DCP031M
Ulurp Number:	040499 ZMM, 040507 MMM, 040508 MMM, 040499A ZMM

LOT 23,TAXBLOCK 733 (Continued) **S108075886**

Zoning Map No:	8b,8c,8d
Description:	Air Quality - HVAC fuel limited to natural gas
Borough Code:	MN
Community District:	104
Census Tract:	111
Census Block:	2000
School District:	02
City Council District:	03
Fire Company:	L021
Health Area:	15
Police Precinct:	010
Zone District 1:	R8A
Zone District 2:	Not reported
Commercial Overlay1:	C2-5
Commercial Overlay2:	Not reported
Special Purpose District1:	HY
Special Purpose District2:	Not reported
All Components1:	C2-5/R8A/HY
All Components2:	Not reported
Split Boundary Indicator:	N
Building Class:	G6
Land Use Category:	10
Number of Easements:	0
Owner, Type of Code:	Not reported
Owner Name:	S J PROPERTIES INC
Lot Area:	000002468
Total Building Floor Area:	00000000000
Commercial Floor Area:	00000000000
Office Floor Area:	00000000000
Retail Floor Area:	00000000000
Garage Floor Area:	00000000000
Storage Floor Area:	00000000000
Factory Floor Area:	00000000000
Other Floor Area:	00000000000
Floor Area,Total Bld Source Code:	7
Number of Buildings:	00000
Number of Floors:	000.00
Residential Units:	00000
Non and Residential Units:	00000
Lot Frontage:	0025.00
Lot Depth:	0098.75
Building Frontage:	0000.00
Building Depth:	0000.00
Proximity Code:	0
Irregular Lot Code:	N
Lot Type:	5
Basement Type Grade:	5
Land Assessed Value:	00000132300
Total Assessed Value:	00000132300
Land Exempt Value:	00000000000
Total Exempt Value:	00000000000
Year Built:	0000
Year Built Code:	Not reported
Year Altered1:	0000
Year Altered2:	0000
Historic District Name:	Not reported
Landmark Name:	Not reported

LOT 23,TAXBLOCK 733 (Continued) **S108075886**

Built Floor Area Ratio-Far:	0000.00
Maximum Allowable Far:	6.00
Borough Code:	1
Borough Tax Block And Lot:	1007330023
Condominium Number:	00000
Census Tract 2:	0111
X Coordinate:	0985167
Y Coordinate:	0214217
Zoning Map:	08D
Sanborn Map:	105S029
Tax Map:	10302
E Designation No:	E-137
Date of RPAD Data:	11/2005
Date of DCAS Data:	01/2006
Date of Zoning Data:	11/2005
Date of Major Property Data:	11/2005
Date of Landmark Data:	12/2005
Date of Base Map Data:	01/2006
Date of Mass Appraisal Data:	11/2005
Date of Political and Adm Data:	08/2005
Pluto-Base Map Indicator:	1

Tax Lot(s):	23
E-No:	E-137
Effective Date:	1/19/2005
Satisfaction Date:	Not reported
Ceqr Number:	03DCP031M
Ulurp Number:	040499 ZMM, 040507 MMM, 040508 MMM, 040499A ZMM
Zoning Map No:	8b,8c,8d
Description:	Exhaust stack location limitations
Borough Code:	MN
Community District:	104
Census Tract:	111
Census Block:	2000
School District:	02
City Council District:	03
Fire Company:	L021
Health Area:	15
Police Precinct:	010
Zone District 1:	R8A
Zone District 2:	Not reported
Commercial Overlay1:	C2-5
Commercial Overlay2:	Not reported
Special Purpose District1:	HY
Special Purpose District2:	Not reported
All Components1:	C2-5/R8A/HY
All Components2:	Not reported
Split Boundary Indicator:	N
Building Class:	G6
Land Use Category:	10
Number of Easements:	0
Owner, Type of Code:	Not reported
Owner Name:	S J PROPERTIES INC
Lot Area:	000002468
Total Building Floor Area:	00000000000
Commercial Floor Area:	00000000000
Office Floor Area:	00000000000

LOT 23,TAXBLOCK 733 (Continued) **S108075886**

Retail Floor Area:	00000000000
Garage Floor Area:	00000000000
Storage Floor Area:	00000000000
Factory Floor Area:	00000000000
Other Floor Area:	00000000000
Floor Area,Total Bld Source Code:	7
Number of Buildings:	00000
Number of Floors:	000.00
Residential Units:	00000
Non and Residential Units:	00000
Lot Frontage:	0025.00
Lot Depth:	0098.75
Building Frontage:	0000.00
Building Depth:	0000.00
Proximity Code:	0
Irregular Lot Code:	N
Lot Type:	5
Basement Type Grade:	5
Land Assessed Value:	00000132300
Total Assessed Value:	00000132300
Land Exempt Value:	00000000000
Total Exempt Value:	00000000000
Year Built:	0000
Year Built Code:	Not reported
Year Altered1:	0000
Year Altered2:	0000
Historic District Name:	Not reported
Landmark Name:	Not reported
Built Floor Area Ratio-Far:	0000.00
Maximum Allowable Far:	6.00
Borough Code:	1
Borough Tax Block And Lot:	1007330023
Condominium Number:	00000
Census Tract 2:	0111
X Coordinate:	0985167
Y Coordinate:	0214217
Zoning Map:	08D
Sanborn Map:	105S029
Tax Map:	10302
E Designation No:	E-137
Date of RPAD Data:	11/2005
Date of DCAS Data:	01/2006
Date of Zoning Data:	11/2005
Date of Major Property Data:	11/2005
Date of Landmark Data:	12/2005
Date of Base Map Data:	01/2006
Date of Mass Appraisal Data:	11/2005
Date of Political and Adm Data:	08/2005
Pluto-Base Map Indicator:	1
Tax Lot(s):	23
E-No:	E-137
Effective Date:	1/19/2005
Satisfaction Date:	Not reported
Ceqr Number:	03DCP031M
Ulurp Number:	040499 ZMM, 040507 MMM, 040508 MMM, 040499A ZMM
Zoning Map No:	8b,8c,8d

LOT 23,TAXBLOCK 733 (Continued) **S108075886**

Description:	Underground Gasoline Storage Tanks* Testing Protocol.
Borough Code:	MN
Community District:	104
Census Tract:	111
Census Block:	2000
School District:	02
City Council District:	03
Fire Company:	L021
Health Area:	15
Police Precinct:	010
Zone District 1:	R8A
Zone District 2:	Not reported
Commercial Overlay1:	C2-5
Commercial Overlay2:	Not reported
Special Purpose District1:	HY
Special Purpose District2:	Not reported
All Components1:	C2-5/R8A/HY
All Components2:	Not reported
Split Boundary Indicator:	N
Building Class:	G6
Land Use Category:	10
Number of Easements:	0
Owner, Type of Code:	Not reported
Owner Name:	S J PROPERTIES INC
Lot Area:	000002468
Total Building Floor Area:	00000000000
Commercial Floor Area:	00000000000
Office Floor Area:	00000000000
Retail Floor Area:	00000000000
Garage Floor Area:	00000000000
Storage Floor Area:	00000000000
Factory Floor Area:	00000000000
Other Floor Area:	00000000000
Floor Area,Total Bld Source Code:	7
Number of Buildings:	00000
Number of Floors:	000.00
Residential Units:	00000
Non and Residential Units:	00000
Lot Frontage:	0025.00
Lot Depth:	0098.75
Building Frontage:	0000.00
Building Depth:	0000.00
Proximity Code:	0
Irregular Lot Code:	N
Lot Type:	5
Basement Type Grade:	5
Land Assessed Value:	00000132300
Total Assessed Value:	00000132300
Land Exempt Value:	00000000000
Total Exempt Value:	00000000000
Year Built:	0000
Year Built Code:	Not reported
Year Altered1:	0000
Year Altered2:	0000
Historic District Name:	Not reported
Landmark Name:	Not reported
Built Floor Area Ratio-Far:	0000.00

LOT 23,TAXBLOCK 733 (Continued) **S108075886**

Maximum Allowable Far:	6.00
Borough Code:	1
Borough Tax Block And Lot:	1007330023
Condominium Number:	00000
Census Tract 2:	0111
X Coordinate:	0985167
Y Coordinate:	0214217
Zoning Map:	08D
Sanborn Map:	105S029
Tax Map:	10302
E Designation No:	E-137
Date of RPAD Data:	11/2005
Date of DCAS Data:	01/2006
Date of Zoning Data:	11/2005
Date of Major Property Data:	11/2005
Date of Landmark Data:	12/2005
Date of Base Map Data:	01/2006
Date of Mass Appraisal Data:	11/2005
Date of Political and Adm Data:	08/2005
Pluto-Base Map Indicator:	1

R223 **EDR US Hist Cleaners** **1015063133**
NE **452 9TH AVE** **N/A**
< 1/8 **NEW YORK, NY 10018**
0.118 mi.
625 ft. **Site 5 of 18 in cluster R**

Relative:
Higher

Actual:
39 ft.

EDR Historical Cleaners:

Name:	250 W 14 STREET LAUNDROMAT
Year:	2002
Address:	452 9TH AVE
Name:	250 W 14 STREET LAUNDROMAT
Year:	2004
Address:	452 9TH AVE
Name:	250 W 14 STREET LAUNDROMAT
Year:	2005
Address:	452 9TH AVE

J224 **NYCDEP** **NY MANIFEST** **1009235694**
WSW **10TH AVE BTW W29TH & W30TH ST** **N/A**
< 1/8 **NEW YORK, NY**
0.119 mi.
626 ft. **Site 20 of 22 in cluster J**

Relative:
Lower

Actual:
19 ft.

NY MANIFEST:

EPA ID:	NYP003661709
Country:	USA

Mailing Info:

Name:	NYCDEP
Contact:	N /S
Address:	59-17 JUNCTION BLVD
City/State/Zip:	CORONA, NY 11368
Country:	USA
Phone:	718-595-4814

NYCDEP (Continued) **1009235694**

Manifest:

Document ID:	NYG2708532
Manifest Status:	Not reported
Trans1 State ID:	6899AN
Trans2 State ID:	Not reported
Generator Ship Date:	09/08/2003
Trans1 Recv Date:	09/08/2003
Trans2 Recv Date:	Not reported
TSD Site Recv Date:	09/08/2003
Part A Recv Date:	Not reported
Part B Recv Date:	Not reported
Generator EPA ID:	NYP003661709
Trans1 EPA ID:	NYD049178296
Trans2 EPA ID:	Not reported
TSDF ID:	NYD049178296
Waste Code:	D001 - NON-LISTED IGNITABLE WASTES
Quantity:	00220
Units:	P - Pounds
Number of Containers:	003
Container Type:	DF - Fiberboard or plastic drums (glass)
Handling Method:	B Incineration, heat recovery, burning.
Specific Gravity:	01.00
Year:	2003

J225 **METAL PURCHASING CO INC** **NY UST** **U000416406**
WSW **501-551 WEST 30TH STREET** **N/A**
< 1/8 **NEW YORK, NY 10001**
0.119 mi.
630 ft. **Site 21 of 22 in cluster J**

Relative:
Lower

Actual:
19 ft.

UST:

Id/Status:	2-043516 / Unregulated/Closed
Program Type:	PBS
Region:	STATE
DEC Region:	2
Expiration Date:	04/25/2016
UTM X:	584368.64069000003
UTM Y:	4511732.7232299997
Site Type:	Other

Affiliation Records:

Site Id:	416
Affiliation Type:	Mail Contact
Company Name:	LANGAN ENGR AND ENVIRONMENTAL SERVICES, PC
Contact Type:	Not reported
Contact Name:	STUART KNOOP
Address1:	360 WEST 31ST STREET
Address2:	8TH FLOOR
City:	NEW YORK
State:	NY
Zip Code:	10001
Country Code:	001
Phone:	(212) 479-5461
EMail:	SKNOOP@LANGAN.COM
Fax Number:	Not reported
Modified By:	NRLOMBAR
Date Last Modified:	8/16/2011

METAL PURCHASING CO INC (Continued) **U000416406**

Site Id:	416
Affiliation Type:	On-Site Operator
Company Name:	METAL PURCHASING CO INC
Contact Type:	Not reported
Contact Name:	FACILITY INACTIVE
Address1:	Not reported
Address2:	Not reported
City:	Not reported
State:	NN
Zip Code:	Not reported
Country Code:	001
Phone:	(212) 643-5085
EMail:	Not reported
Fax Number:	Not reported
Modified By:	MSBAPTIS
Date Last Modified:	4/25/2011

Site Id:	416
Affiliation Type:	Emergency Contact
Company Name:	METROPOLITAN TRANSIT AUTHORITY
Contact Type:	Not reported
Contact Name:	GEORGE EHRHARDT
Address1:	Not reported
Address2:	Not reported
City:	Not reported
State:	NN
Zip Code:	Not reported
Country Code:	999
Phone:	(212) 643-5085
EMail:	Not reported
Fax Number:	Not reported
Modified By:	MSBAPTIS
Date Last Modified:	4/25/2011

Site Id:	416
Affiliation Type:	Facility Owner
Company Name:	METROPOLITAN TRANSIT AUTHORITY
Contact Type:	DIR
Contact Name:	GEORGE EHRHARDT
Address1:	347 MADISON AVE
Address2:	Not reported
City:	NEW YORK
State:	NY
Zip Code:	10017-3739
Country Code:	001
Phone:	(212) 643-5085
EMail:	Not reported
Fax Number:	Not reported
Modified By:	CGFREEDM
Date Last Modified:	4/29/2011

Tank Info:

Tank Number:	001
Tank ID:	1149
Tank Status:	Closed - Removed
Material Name:	Closed - Removed

METAL PURCHASING CO INC (Continued) **U000416406**

Capacity Gallons:	5000
Install Date:	12/01/1937
Date Tank Closed:	05/10/1977
Registered:	True
Tank Location:	Underground
Tank Type:	Steel/carbon steel
Material Code:	0003
Common Name of Substance:	#6 Fuel Oil (On-Site Consumption)
Tightness Test Method:	NN
Date Test:	Not reported
Next Test Date:	Not reported
Pipe Model:	Not reported
Modified By:	NRLOMBAR
Last Modified:	08/16/2011

Equipment Records:

B00 - Tank External Protection - None
G99 - Tank Secondary Containment - Other
H00 - Tank Leak Detection - None
A00 - Tank Internal Protection - None
D01 - Pipe Type - Steel/Carbon Steel/Iron
J02 - Dispenser - Suction Dispenser
C00 - Pipe Location - No Piping
F00 - Pipe External Protection - None
I04 - Overfill - Product Level Gauge (A/G)

Tank Number:	002
Tank ID:	238978
Tank Status:	Tank Converted to Non-Regulated Use
Material Name:	Tank Converted to Non-Regulated Use
Capacity Gallons:	4000
Install Date:	01/01/1988
Date Tank Closed:	Not reported
Registered:	True
Tank Location:	Underground
Tank Type:	Steel/carbon steel
Material Code:	0003
Common Name of Substance:	#6 Fuel Oil (On-Site Consumption)
Tightness Test Method:	NN
Date Test:	Not reported
Next Test Date:	Not reported
Pipe Model:	Not reported
Modified By:	NRLOMBAR
Last Modified:	08/16/2011

Equipment Records:

C02 - Pipe Location - Underground/On-ground
F00 - Pipe External Protection - None
A00 - Tank Internal Protection - None
D01 - Pipe Type - Steel/Carbon Steel/Iron
G00 - Tank Secondary Containment - None
J00 - Dispenser - None
B00 - Tank External Protection - None
E00 - Piping Secondary Containment - None
H00 - Tank Leak Detection - None

METAL PURCHASING CO INC (Continued) **U000416406**

K00 - Spill Prevention - None
I00 - Overfill - None
L00 - Piping Leak Detection - None

J226
WSW
< 1/8
0.119 mi.
630 ft.

MTA HUDSON YARD
501551 WEST 30TH STREET
NEW YORK, NY 10001

NY MANIFEST **S111158354**
N/A

Site 22 of 22 in cluster J

Relative:
Lower

Actual:
19 ft.

NY MANIFEST:

EPA ID:	NYR000182113
Country:	USA

Mailing Info:

Name:	MTA HUDSON YARD
Contact:	METROPOLITAN TRANSIT AUTHORITY
Address:	347 MADISON AVENUE
City/State/Zip:	NEW YORK, NY 10017
Country:	USA
Phone:	212-878-7000

Manifest:

Document ID:	Not reported
Manifest Status:	Not reported
Trans1 State ID:	NJD054126164
Trans2 State ID:	Not reported
Generator Ship Date:	05/26/2011
Trans1 Recv Date:	05/26/2011
Trans2 Recv Date:	Not reported
TSD Site Recv Date:	06/24/2011
Part A Recv Date:	Not reported
Part B Recv Date:	Not reported
Generator EPA ID:	NYR000182113
Trans1 EPA ID:	Not reported
Trans2 EPA ID:	Not reported
TSDF ID:	NYD049836679
Waste Code:	Not reported
Quantity:	816.0
Units:	K - Kilograms (2.2 pounds)
Number of Containers:	5.0
Container Type:	DM - Metal drums, barrels
Handling Method:	L Landfill.
Specific Gravity:	1.0
Year:	2011
Manifest Tracking Num:	008574482JJK
Import Ind:	N
Export Ind:	N
Discr Quantity Ind:	N
Discr Type Ind:	N
Discr Residue Ind:	N
Discr Partial Reject Ind:	N
Discr Full Reject Ind:	N
Manifest Ref Num:	Not reported
Alt Fac RCRA Id:	Not reported
Alt Fac Sign Date:	Not reported
Mgmt Method Type Code:	H132

MTA HUDSON YARD (Continued) **S111158354**

Document ID:	Not reported
Manifest Status:	Not reported
Trans1 State ID:	NJD054120184
Trans2 State ID:	Not reported
Generator Ship Date:	05/26/2011
Trans1 Recv Date:	05/26/2011
Trans2 Recv Date:	Not reported
TSD Site Recv Date:	06/07/2011
Part A Recv Date:	Not reported
Part B Recv Date:	Not reported
Generator EPA ID:	NYR000182113
Trans1 EPA ID:	Not reported
Trans2 EPA ID:	Not reported
TSDF ID:	PAD085690592
Waste Code:	Not reported
Quantity:	100.0
Units:	P - Pounds
Number of Containers:	1.0
Container Type:	DM - Metal drums, barrels
Handling Method:	L Landfill.
Specific Gravity:	1.0
Year:	2011
Manifest Tracking Num:	008574483JJK
Import Ind:	N
Export Ind:	N
Discr Quantity Ind:	N
Discr Type Ind:	N
Discr Residue Ind:	N
Discr Partial Reject Ind:	N
Discr Full Reject Ind:	N
Manifest Ref Num:	Not reported
Alt Fac RCRA Id:	Not reported
Alt Fac Sign Date:	Not reported
Mgmt Method Type Code:	H141

Document ID:	Not reported
Manifest Status:	Not reported
Trans1 State ID:	NJ0000363820
Trans2 State ID:	Not reported
Generator Ship Date:	10/04/2012
Trans1 Recv Date:	10/04/2012
Trans2 Recv Date:	Not reported
TSD Site Recv Date:	10/04/2012
Part A Recv Date:	Not reported
Part B Recv Date:	Not reported
Generator EPA ID:	NYR000182113
Trans1 EPA ID:	Not reported
Trans2 EPA ID:	Not reported
TSDF ID:	NJD991291105
Waste Code:	Not reported
Quantity:	57500.0
Units:	P - Pounds
Number of Containers:	1.0
Container Type:	DT - Dump trucks
Handling Method:	T Chemical, physical, or biological treatment.
Specific Gravity:	1.0

MTA HUDSON YARD (Continued) **S111158354**

Year:	2012
Manifest Tracking Num:	010559754JJK
Import Ind:	N
Export Ind:	N
Discr Quantity Ind:	Y
Discr Type Ind:	N
Discr Residue Ind:	N
Discr Partial Reject Ind:	N
Discr Full Reject Ind:	N
Manifest Ref Num:	Not reported
Alt Fac RCRA Id:	Not reported
Alt Fac Sign Date:	Not reported
Mgmt Method Type Code:	H111

Document ID:	Not reported
Manifest Status:	Not reported
Trans1 State ID:	NJ0000363820
Trans2 State ID:	Not reported
Generator Ship Date:	10/04/2012
Trans1 Recv Date:	10/05/2012
Trans2 Recv Date:	Not reported
TSD Site Recv Date:	10/05/2012
Part A Recv Date:	Not reported
Part B Recv Date:	Not reported
Generator EPA ID:	NYR000182113
Trans1 EPA ID:	Not reported
Trans2 EPA ID:	Not reported
TSDF ID:	NJD991291105
Waste Code:	Not reported
Quantity:	56840.0
Units:	P - Pounds
Number of Containers:	1.0
Container Type:	DT - Dump trucks
Handling Method:	T Chemical, physical, or biological treatment.
Specific Gravity:	1.0
Year:	2012
Manifest Tracking Num:	010559755JJK
Import Ind:	N
Export Ind:	N
Discr Quantity Ind:	Y
Discr Type Ind:	N
Discr Residue Ind:	N
Discr Partial Reject Ind:	N
Discr Full Reject Ind:	N
Manifest Ref Num:	Not reported
Alt Fac RCRA Id:	Not reported
Alt Fac Sign Date:	Not reported
Mgmt Method Type Code:	H111

Document ID:	Not reported
Manifest Status:	Not reported
Trans1 State ID:	NJ0000363820
Trans2 State ID:	Not reported
Generator Ship Date:	10/05/2012
Trans1 Recv Date:	10/05/2012

MTA HUDSON YARD (Continued) **S111158354**

Trans2 Recv Date:	Not reported
TSD Site Recv Date:	10/05/2012
Part A Recv Date:	Not reported
Part B Recv Date:	Not reported
Generator EPA ID:	NYR000182113
Trans1 EPA ID:	Not reported
Trans2 EPA ID:	Not reported
TSDF ID:	NJD991291105
Waste Code:	Not reported
Quantity:	72620.0
Units:	P - Pounds
Number of Containers:	1.0
Container Type:	DT - Dump trucks
Handling Method:	T Chemical, physical, or biological treatment.
Specific Gravity:	1.0
Year:	2012
Manifest Tracking Num:	010559756JJK
Import Ind:	N
Export Ind:	N
Discr Quantity Ind:	Y
Discr Type Ind:	N
Discr Residue Ind:	N
Discr Partial Reject Ind:	N
Discr Full Reject Ind:	N
Manifest Ref Num:	Not reported
Alt Fac RCRA Id:	Not reported
Alt Fac Sign Date:	Not reported
Mgmt Method Type Code:	H111

Document ID:	Not reported
Manifest Status:	Not reported
Trans1 State ID:	NJ0000363820
Trans2 State ID:	Not reported
Generator Ship Date:	10/05/2012
Trans1 Recv Date:	10/05/2012
Trans2 Recv Date:	Not reported
TSD Site Recv Date:	10/05/2012
Part A Recv Date:	Not reported
Part B Recv Date:	Not reported
Generator EPA ID:	NYR000182113
Trans1 EPA ID:	Not reported
Trans2 EPA ID:	Not reported
TSDF ID:	NJD991291105
Waste Code:	Not reported
Quantity:	63280.0
Units:	P - Pounds
Number of Containers:	1.0
Container Type:	DT - Dump trucks
Handling Method:	T Chemical, physical, or biological treatment.
Specific Gravity:	1.0
Year:	2012
Manifest Tracking Num:	010559757JJK
Import Ind:	N
Export Ind:	N
Discr Quantity Ind:	Y
Discr Type Ind:	N

MTA HUDSON YARD (Continued) **S111158354**

Discr Residue Ind:	N
Discr Partial Reject Ind:	N
Discr Full Reject Ind:	N
Manifest Ref Num:	Not reported
Alt Fac RCRA Id:	Not reported
Alt Fac Sign Date:	Not reported
Mgmt Method Type Code:	H111

Document ID:	Not reported
Manifest Status:	Not reported
Trans1 State ID:	NJ0000363820
Trans2 State ID:	Not reported
Generator Ship Date:	10/05/2012
Trans1 Recv Date:	10/05/2012
Trans2 Recv Date:	Not reported
TSD Site Recv Date:	10/05/2012
Part A Recv Date:	Not reported
Part B Recv Date:	Not reported
Generator EPA ID:	NYR000182113
Trans1 EPA ID:	Not reported
Trans2 EPA ID:	Not reported
TSDF ID:	NJD991291105
Waste Code:	Not reported
Quantity:	62440.0
Units:	P - Pounds
Number of Containers:	1.0
Container Type:	DT - Dump trucks
Handling Method:	T Chemical, physical, or biological treatment.
Specific Gravity:	1.0
Year:	2012
Manifest Tracking Num:	010559759JJK
Import Ind:	N
Export Ind:	N
Discr Quantity Ind:	Y
Discr Type Ind:	N
Discr Residue Ind:	N
Discr Partial Reject Ind:	N
Discr Full Reject Ind:	N
Manifest Ref Num:	Not reported
Alt Fac RCRA Id:	Not reported
Alt Fac Sign Date:	Not reported
Mgmt Method Type Code:	H111

Document ID:	Not reported
Manifest Status:	Not reported
Trans1 State ID:	NJ0000363820
Trans2 State ID:	Not reported
Generator Ship Date:	10/05/2012
Trans1 Recv Date:	10/05/2012
Trans2 Recv Date:	Not reported
TSD Site Recv Date:	10/05/2012
Part A Recv Date:	Not reported
Part B Recv Date:	Not reported
Generator EPA ID:	NYR000182113
Trans1 EPA ID:	Not reported

MTA HUDSON YARD (Continued) **S111158354**

Trans2 EPA ID:	Not reported
TSDF ID:	NJD991291105
Waste Code:	Not reported
Quantity:	62180.0
Units:	P - Pounds
Number of Containers:	1.0
Container Type:	DT - Dump trucks
Handling Method:	T Chemical, physical, or biological treatment.
Specific Gravity:	1.0
Year:	2012
Manifest Tracking Num:	010559760JJK
Import Ind:	N
Export Ind:	N
Discr Quantity Ind:	Y
Discr Type Ind:	N
Discr Residue Ind:	N
Discr Partial Reject Ind:	N
Discr Full Reject Ind:	N
Manifest Ref Num:	Not reported
Alt Fac RCRA Id:	Not reported
Alt Fac Sign Date:	Not reported
Mgmt Method Type Code:	H111

Document ID:	Not reported
Manifest Status:	Not reported
Trans1 State ID:	NJ0000363820
Trans2 State ID:	Not reported
Generator Ship Date:	10/05/2012
Trans1 Recv Date:	10/05/2012
Trans2 Recv Date:	Not reported
TSD Site Recv Date:	10/05/2012
Part A Recv Date:	Not reported
Part B Recv Date:	Not reported
Generator EPA ID:	NYR000182113
Trans1 EPA ID:	Not reported
Trans2 EPA ID:	Not reported
TSDF ID:	NJD991291105
Waste Code:	Not reported
Quantity:	55780.0
Units:	P - Pounds
Number of Containers:	1.0
Container Type:	DT - Dump trucks
Handling Method:	T Chemical, physical, or biological treatment.
Specific Gravity:	1.0
Year:	2012
Manifest Tracking Num:	010559761JJK
Import Ind:	N
Export Ind:	N
Discr Quantity Ind:	Y
Discr Type Ind:	N
Discr Residue Ind:	N
Discr Partial Reject Ind:	N
Discr Full Reject Ind:	N
Manifest Ref Num:	Not reported
Alt Fac RCRA Id:	Not reported
Alt Fac Sign Date:	Not reported

MTA HUDSON YARD (Continued) **S111158354**

Mgmt Method Type Code: H111

Document ID: Not reported
Manifest Status: Not reported
Trans1 State ID: NJ0000363820
Trans2 State ID: Not reported
Generator Ship Date: 10/05/2012
Trans1 Recv Date: 10/05/2012
Trans2 Recv Date: Not reported
TSD Site Recv Date: 10/05/2012
Part A Recv Date: Not reported
Part B Recv Date: Not reported
Generator EPA ID: NYR000182113
Trans1 EPA ID: Not reported
Trans2 EPA ID: Not reported
TSDF ID: NJD991291105
Waste Code: Not reported
Quantity: 65880.0
Units: P - Pounds
Number of Containers: 1.0
Container Type: DT - Dump trucks
Handling Method: T Chemical, physical, or biological treatment.
Specific Gravity: 1.0
Year: 2012
Manifest Tracking Num: 010559762JJK
Import Ind: N
Export Ind: N
Discr Quantity Ind: Y
Discr Type Ind: N
Discr Residue Ind: N
Discr Partial Reject Ind: N
Discr Full Reject Ind: N
Manifest Ref Num: Not reported
Alt Fac RCRA Id: Not reported
Alt Fac Sign Date: Not reported
Mgmt Method Type Code: H111

Document ID: Not reported
Manifest Status: Not reported
Trans1 State ID: NJ0000363820
Trans2 State ID: Not reported
Generator Ship Date: 10/04/2012
Trans1 Recv Date: 10/04/2012
Trans2 Recv Date: Not reported
TSD Site Recv Date: 10/04/2012
Part A Recv Date: Not reported
Part B Recv Date: Not reported
Generator EPA ID: NYR000182113
Trans1 EPA ID: Not reported
Trans2 EPA ID: Not reported
TSDF ID: NJD991291105
Waste Code: Not reported
Quantity: 56660.0
Units: P - Pounds
Number of Containers: 1.0

MTA HUDSON YARD (Continued) **S111158354**

Container Type:	DT - Dump trucks
Handling Method:	T Chemical, physical, or biological treatment.
Specific Gravity:	1.0
Year:	2012
Manifest Tracking Num:	010559753JJK
Import Ind:	N
Export Ind:	N
Discr Quantity Ind:	Y
Discr Type Ind:	N
Discr Residue Ind:	N
Discr Partial Reject Ind:	N
Discr Full Reject Ind:	N
Manifest Ref Num:	Not reported
Alt Fac RCRA Id:	Not reported
Alt Fac Sign Date:	Not reported
Mgmt Method Type Code:	H111

Document ID:	Not reported
Manifest Status:	Not reported
Trans1 State ID:	NJ0000363820
Trans2 State ID:	Not reported
Generator Ship Date:	10/04/2012
Trans1 Recv Date:	10/04/2012
Trans2 Recv Date:	Not reported
TSD Site Recv Date:	10/04/2012
Part A Recv Date:	Not reported
Part B Recv Date:	Not reported
Generator EPA ID:	NYR000182113
Trans1 EPA ID:	Not reported
Trans2 EPA ID:	Not reported
TSDF ID:	NJD991291105
Waste Code:	Not reported
Quantity:	50160.0
Units:	P - Pounds
Number of Containers:	1.0
Container Type:	DT - Dump trucks
Handling Method:	T Chemical, physical, or biological treatment.
Specific Gravity:	1.0
Year:	2012
Manifest Tracking Num:	010559752JJK
Import Ind:	N
Export Ind:	N
Discr Quantity Ind:	Y
Discr Type Ind:	N
Discr Residue Ind:	N
Discr Partial Reject Ind:	N
Discr Full Reject Ind:	N
Manifest Ref Num:	Not reported
Alt Fac RCRA Id:	Not reported
Alt Fac Sign Date:	Not reported
Mgmt Method Type Code:	H111

Document ID:	Not reported
Manifest Status:	Not reported
Trans1 State ID:	NJ0000363820

MTA HUDSON YARD (Continued) **S111158354**

Trans2 State ID:	Not reported
Generator Ship Date:	10/05/2012
Trans1 Recv Date:	10/05/2012
Trans2 Recv Date:	Not reported
TSD Site Recv Date:	10/05/2012
Part A Recv Date:	Not reported
Part B Recv Date:	Not reported
Generator EPA ID:	NYR000182113
Trans1 EPA ID:	Not reported
Trans2 EPA ID:	Not reported
TSDF ID:	NJD991291105
Waste Code:	Not reported
Quantity:	76680.0
Units:	P - Pounds
Number of Containers:	1.0
Container Type:	DT - Dump trucks
Handling Method:	T Chemical, physical, or biological treatment.
Specific Gravity:	1.0
Year:	2012
Manifest Tracking Num:	010559758JJK
Import Ind:	N
Export Ind:	N
Discr Quantity Ind:	Y
Discr Type Ind:	N
Discr Residue Ind:	N
Discr Partial Reject Ind:	N
Discr Full Reject Ind:	N
Manifest Ref Num:	Not reported
Alt Fac RCRA Id:	Not reported
Alt Fac Sign Date:	Not reported
Mgmt Method Type Code:	H111

T227 **SHAFT 26B** **NY Spills** **S108465517**
WSW **10TH AVE & 30 TH STREET** **N/A**
< 1/8 **MANHATTAN, NY**
0.120 mi.
632 ft. **Site 1 of 15 in cluster T**

Relative:
Lower

Actual:
19 ft.

SPILLS:

Facility ID:	0611740
Facility Type:	ER
DER Facility ID:	326030
Site ID:	376440
DEC Region:	2
Spill Date:	1/23/2007
Spill Number/Closed Date:	0611740 / 1/23/2007
Spill Cause:	Human Error
Spill Class:	Not reported
SWIS:	3101
Investigator:	rvketani
Referred To:	Not reported
Reported to Dept:	1/23/2007
CID:	410
Water Affected:	Not reported
Spill Source:	Commercial/Industrial
Spill Notifier:	Local Agency
Cleanup Ceased:	Not reported
Cleanup Meets Std:	False

SHAFT 26B (Continued) **S108465517**

Last Inspection:	Not reported
Recommended Penalty:	False
UST Trust:	False
Remediation Phase:	0
Date Entered In Computer:	1/23/2007
Spill Record Last Update:	1/23/2007
Spiller Name:	ROBIN WILSON
Spiller Company:	SHAFT 26B
Spiller Address:	10TH AVE & 30 TH STREET
Spiller City,St,Zip:	MANHATTAN, NY
Spiller Company:	001
Contact Name:	ROBIN WILSON
Contact Phone:	(212) 967-2212
DEC Memo:	1/23/07 - Raphael Ketani. I spoke to Robin Wilson at (212) 967-2212. She said that the spill happened when one of the workers disconnected a hose from a machine. She said that it was all cleaned up.Based upon my conversation with Ms. Wilson and the successful cleanup of the small amount of oil spilled, I am closing the spill case.
Remarks:	SPILL WAS ON SOIL AND ASPHALT, SPILL AMOUNT ROUGHLY 1 QUART:

Material:

Site ID:	376440
Operable Unit ID:	1134016
Operable Unit:	01
Material ID:	2123850
Material Code:	0008
Material Name:	Diesel
Case No.:	Not reported
Material FA:	Petroleum
Quantity:	Not reported
Units:	Gallons
Recovered:	No
Resource Affected:	Not reported
Oxygenate:	False

Tank Test:

T228
WSW
< 1/8
0.120 mi.
632 ft.

STREET **NY Spills** **S102240208**
30TH ST AND 10TH AVE **N/A**
MANHATTAN, NY

Site 2 of 15 in cluster T

Relative:
Lower

Actual:
19 ft.

SPILLS:

Facility ID:	9603350
Facility Type:	ER
DER Facility ID:	223876
Site ID:	275335
DEC Region:	2
Spill Date:	6/10/1996
Spill Number/Closed Date:	9603350 / 12/3/2004
Spill Cause:	Equipment Failure
Spill Class:	Known release with minimal potential for fire or hazard. DEC Response. Willing Responsible Party. Corrective action taken.
SWIS:	3101
Investigator:	JHOCONNE
Referred To:	Not reported

STREET (Continued) **S102240208**

Reported to Dept:	6/10/1996
CID:	252
Water Affected:	Not reported
Spill Source:	Commercial Vehicle
Spill Notifier:	Responsible Party
Cleanup Ceased:	Not reported
Cleanup Meets Std:	False
Last Inspection:	Not reported
Recommended Penalty:	False
UST Trust:	False
Remediation Phase:	0
Date Entered In Computer:	6/10/1996
Spill Record Last Update:	12/3/2004
Spiller Name:	RICHARD ROACH
Spiller Company:	CON EDISON
Spiller Address:	4 IRVING PLACE
Spiller City,St,Zip:	MANHATTAN, NY 10003
Spiller Company:	001
Contact Name:	LISA PRIMEGGIA
Contact Phone:	(212) 580-6763
DEC Memo:	Prior to Sept, 2004 data translation this spill Lead_DEC Field was "ENGELHARDT"12/3/04: Information submitted by Con Ed dated 6/10/96 states: "COMPANY VEHICLE LEAKED MOTOR OIL ONTO THE STREET. THE OIL FILTER (LUBERFINER) LEAKED. ESTIMATED AMOUNT OF SPILL: 10 GALLONS. CONTAINMENT (DESCRIPTION): ABSORBENT PADS. EXPECTED TIME OF CLEANUP: 6/10/96 @ 1930 HRS." Close out. (JHO)
Remarks:	oil from con eds veh leaked on to road way-will be cleaned upin the next hour

Material:

Site ID:	275335
Operable Unit ID:	1034637
Operable Unit:	01
Material ID:	349609
Material Code:	0015
Material Name:	Motor Oil
Case No.:	Not reported
Material FA:	Petroleum
Quantity:	10
Units:	Gallons
Recovered:	No
Resource Affected:	Not reported
Oxygenate:	False

Tank Test:

T229 **HIGHLINE HOLDINGS LLC** **NY MANIFEST** **S112141582**
WSW **500 WEST 30TH STREET & 10TH AVENUE** **N/A**
< 1/8 **NEW YORK, NY 10001**
0.121 mi.
638 ft. **Site 3 of 15 in cluster T**

Relative:
Lower

Actual:
19 ft.

NY MANIFEST:

EPA ID:	NYR000192435
Country:	USA

Mailing Info:

HIGHLINE HOLDINGS LLC (Continued) **S112141582**

Name:	HIGHLINE HOLDINGS LLC
Contact:	RAHUL BHATIA
Address:	60 COLUMBUS CIRCLE
City/State/Zip:	NEW YORK, NY 10023
Country:	USA
Phone:	702-210-1271

Manifest:

Document ID:	Not reported
Manifest Status:	Not reported
Trans1 State ID:	NJR000076729
Trans2 State ID:	Not reported
Generator Ship Date:	04/30/2012
Trans1 Recv Date:	04/30/2012
Trans2 Recv Date:	Not reported
TSD Site Recv Date:	04/30/2012
Part A Recv Date:	Not reported
Part B Recv Date:	Not reported
Generator EPA ID:	NYR000192435
Trans1 EPA ID:	Not reported
Trans2 EPA ID:	Not reported
TSDF ID:	NJD991291105
Waste Code:	Not reported
Quantity:	59240.0
Units:	P - Pounds
Number of Containers:	1.0
Container Type:	DT - Dump trucks
Handling Method:	T Chemical, physical, or biological treatment.
Specific Gravity:	1.0
Year:	2012
Manifest Tracking Num:	008971555JJK
Import Ind:	N
Export Ind:	N
Discr Quantity Ind:	Y
Discr Type Ind:	N
Discr Residue Ind:	N
Discr Partial Reject Ind:	N
Discr Full Reject Ind:	N
Manifest Ref Num:	Not reported
Alt Fac RCRA Id:	Not reported
Alt Fac Sign Date:	Not reported
Mgmt Method Type Code:	H111

Document ID:	Not reported
Manifest Status:	Not reported
Trans1 State ID:	NJR000076729
Trans2 State ID:	Not reported
Generator Ship Date:	05/01/2012
Trans1 Recv Date:	05/01/2012
Trans2 Recv Date:	Not reported
TSD Site Recv Date:	05/01/2012
Part A Recv Date:	Not reported
Part B Recv Date:	Not reported
Generator EPA ID:	NYR000192435
Trans1 EPA ID:	Not reported

HIGHLINE HOLDINGS LLC (Continued) **S112141582**

Trans2 EPA ID:	Not reported
TSDF ID:	NJD991291105
Waste Code:	Not reported
Quantity:	65600.0
Units:	P - Pounds
Number of Containers:	1.0
Container Type:	DT - Dump trucks
Handling Method:	T Chemical, physical, or biological treatment.
Specific Gravity:	1.0
Year:	2012
Manifest Tracking Num:	008971556JJK
Import Ind:	N
Export Ind:	N
Discr Quantity Ind:	Y
Discr Type Ind:	N
Discr Residue Ind:	N
Discr Partial Reject Ind:	N
Discr Full Reject Ind:	N
Manifest Ref Num:	Not reported
Alt Fac RCRA Id:	Not reported
Alt Fac Sign Date:	Not reported
Mgmt Method Type Code:	H111

Document ID:	Not reported
Manifest Status:	Not reported
Trans1 State ID:	NJR000076729
Trans2 State ID:	Not reported
Generator Ship Date:	05/01/2012
Trans1 Recv Date:	05/01/2012
Trans2 Recv Date:	Not reported
TSD Site Recv Date:	05/01/2012
Part A Recv Date:	Not reported
Part B Recv Date:	Not reported
Generator EPA ID:	NYR000192435
Trans1 EPA ID:	Not reported
Trans2 EPA ID:	Not reported
TSDF ID:	NJD991291105
Waste Code:	Not reported
Quantity:	59400.0
Units:	P - Pounds
Number of Containers:	1.0
Container Type:	DT - Dump trucks
Handling Method:	T Chemical, physical, or biological treatment.
Specific Gravity:	1.0
Year:	2012
Manifest Tracking Num:	008971557JJK
Import Ind:	N
Export Ind:	N
Discr Quantity Ind:	Y
Discr Type Ind:	N
Discr Residue Ind:	N
Discr Partial Reject Ind:	N
Discr Full Reject Ind:	N
Manifest Ref Num:	Not reported
Alt Fac RCRA Id:	Not reported
Alt Fac Sign Date:	Not reported

HIGHLINE HOLDINGS LLC (Continued) **S112141582**

Mgmt Method Type Code: H111

Document ID:	Not reported
Manifest Status:	Not reported
Trans1 State ID:	NJR000076729
Trans2 State ID:	Not reported
Generator Ship Date:	05/01/2012
Trans1 Recv Date:	05/01/2012
Trans2 Recv Date:	Not reported
TSD Site Recv Date:	05/01/2012
Part A Recv Date:	Not reported
Part B Recv Date:	Not reported
Generator EPA ID:	NYR000192435
Trans1 EPA ID:	Not reported
Trans2 EPA ID:	Not reported
TSDF ID:	NJD991291105
Waste Code:	Not reported
Quantity:	57560.0
Units:	P - Pounds
Number of Containers:	1.0
Container Type:	DT - Dump trucks
Handling Method:	T Chemical, physical, or biological treatment.
Specific Gravity:	1.0
Year:	2012
Manifest Tracking Num:	008971558JJK
Import Ind:	N
Export Ind:	N
Discr Quantity Ind:	Y
Discr Type Ind:	N
Discr Residue Ind:	N
Discr Partial Reject Ind:	N
Discr Full Reject Ind:	N
Manifest Ref Num:	Not reported
Alt Fac RCRA Id:	Not reported
Alt Fac Sign Date:	Not reported
Mgmt Method Type Code:	H111

Document ID:	Not reported
Manifest Status:	Not reported
Trans1 State ID:	NJR000076729
Trans2 State ID:	Not reported
Generator Ship Date:	04/27/2012
Trans1 Recv Date:	04/27/2012
Trans2 Recv Date:	Not reported
TSD Site Recv Date:	04/27/2012
Part A Recv Date:	Not reported
Part B Recv Date:	Not reported
Generator EPA ID:	NYR000192435
Trans1 EPA ID:	Not reported
Trans2 EPA ID:	Not reported
TSDF ID:	NJD991291105
Waste Code:	Not reported
Quantity:	57480.0
Units:	P - Pounds
Number of Containers:	1.0

HIGHLINE HOLDINGS LLC (Continued) **S112141582**

Container Type:	DT - Dump trucks
Handling Method:	T Chemical, physical, or biological treatment.
Specific Gravity:	1.0
Year:	2012
Manifest Tracking Num:	008971559JJK
Import Ind:	N
Export Ind:	N
Discr Quantity Ind:	Y
Discr Type Ind:	N
Discr Residue Ind:	N
Discr Partial Reject Ind:	N
Discr Full Reject Ind:	N
Manifest Ref Num:	Not reported
Alt Fac RCRA Id:	Not reported
Alt Fac Sign Date:	Not reported
Mgmt Method Type Code:	H111

Document ID:	Not reported
Manifest Status:	Not reported
Trans1 State ID:	NJR000076729
Trans2 State ID:	Not reported
Generator Ship Date:	04/27/2012
Trans1 Recv Date:	04/27/2012
Trans2 Recv Date:	Not reported
TSD Site Recv Date:	04/27/2012
Part A Recv Date:	Not reported
Part B Recv Date:	Not reported
Generator EPA ID:	NYR000192435
Trans1 EPA ID:	Not reported
Trans2 EPA ID:	Not reported
TSDF ID:	NJD991291105
Waste Code:	Not reported
Quantity:	64640.0
Units:	P - Pounds
Number of Containers:	1.0
Container Type:	DT - Dump trucks
Handling Method:	T Chemical, physical, or biological treatment.
Specific Gravity:	1.0
Year:	2012
Manifest Tracking Num:	008971560JJK
Import Ind:	N
Export Ind:	N
Discr Quantity Ind:	Y
Discr Type Ind:	N
Discr Residue Ind:	N
Discr Partial Reject Ind:	N
Discr Full Reject Ind:	N
Manifest Ref Num:	Not reported
Alt Fac RCRA Id:	Not reported
Alt Fac Sign Date:	Not reported
Mgmt Method Type Code:	H111

Document ID:	Not reported
Manifest Status:	Not reported
Trans1 State ID:	NJR000076729

HIGHLINE HOLDINGS LLC (Continued) **S112141582**

Trans2 State ID:	Not reported
Generator Ship Date:	04/27/2012
Trans1 Recv Date:	04/27/2012
Trans2 Recv Date:	Not reported
TSD Site Recv Date:	04/27/2012
Part A Recv Date:	Not reported
Part B Recv Date:	Not reported
Generator EPA ID:	NYR000192435
Trans1 EPA ID:	Not reported
Trans2 EPA ID:	Not reported
TSDF ID:	NJD991291105
Waste Code:	Not reported
Quantity:	63220.0
Units:	P - Pounds
Number of Containers:	1.0
Container Type:	DT - Dump trucks
Handling Method:	T Chemical, physical, or biological treatment.
Specific Gravity:	1.0
Year:	2012
Manifest Tracking Num:	008971561JJK
Import Ind:	N
Export Ind:	N
Discr Quantity Ind:	Y
Discr Type Ind:	N
Discr Residue Ind:	N
Discr Partial Reject Ind:	N
Discr Full Reject Ind:	N
Manifest Ref Num:	Not reported
Alt Fac RCRA Id:	Not reported
Alt Fac Sign Date:	Not reported
Mgmt Method Type Code:	H111

Document ID:	Not reported
Manifest Status:	Not reported
Trans1 State ID:	NJR000076729
Trans2 State ID:	Not reported
Generator Ship Date:	04/27/2012
Trans1 Recv Date:	04/27/2012
Trans2 Recv Date:	Not reported
TSD Site Recv Date:	04/27/2012
Part A Recv Date:	Not reported
Part B Recv Date:	Not reported
Generator EPA ID:	NYR000192435
Trans1 EPA ID:	Not reported
Trans2 EPA ID:	Not reported
TSDF ID:	NJD991291105
Waste Code:	Not reported
Quantity:	68900.0
Units:	P - Pounds
Number of Containers:	1.0
Container Type:	DT - Dump trucks
Handling Method:	T Chemical, physical, or biological treatment.
Specific Gravity:	1.0
Year:	2012
Manifest Tracking Num:	008971562JJK
Import Ind:	N

HIGHLINE HOLDINGS LLC (Continued) **S112141582**

Export Ind:	N
Discr Quantity Ind:	Y
Discr Type Ind:	N
Discr Residue Ind:	N
Discr Partial Reject Ind:	N
Discr Full Reject Ind:	N
Manifest Ref Num:	Not reported
Alt Fac RCRA Id:	Not reported
Alt Fac Sign Date:	Not reported
Mgmt Method Type Code:	H111

Document ID:	Not reported
Manifest Status:	Not reported
Trans1 State ID:	NJR000076729
Trans2 State ID:	Not reported
Generator Ship Date:	04/27/2012
Trans1 Recv Date:	04/27/2012
Trans2 Recv Date:	Not reported
TSD Site Recv Date:	04/27/2012
Part A Recv Date:	Not reported
Part B Recv Date:	Not reported
Generator EPA ID:	NYR000192435
Trans1 EPA ID:	Not reported
Trans2 EPA ID:	Not reported
TSDF ID:	NJD991291105
Waste Code:	Not reported
Quantity:	60720.0
Units:	P - Pounds
Number of Containers:	1.0
Container Type:	DT - Dump trucks
Handling Method:	T Chemical, physical, or biological treatment.
Specific Gravity:	1.0
Year:	2012
Manifest Tracking Num:	008971563JJK
Import Ind:	N
Export Ind:	N
Discr Quantity Ind:	Y
Discr Type Ind:	N
Discr Residue Ind:	N
Discr Partial Reject Ind:	N
Discr Full Reject Ind:	N
Manifest Ref Num:	Not reported
Alt Fac RCRA Id:	Not reported
Alt Fac Sign Date:	Not reported
Mgmt Method Type Code:	H111

Document ID:	Not reported
Manifest Status:	Not reported
Trans1 State ID:	NJR000076729
Trans2 State ID:	Not reported
Generator Ship Date:	04/27/2012
Trans1 Recv Date:	04/27/2012
Trans2 Recv Date:	Not reported
TSD Site Recv Date:	04/27/2012
Part A Recv Date:	Not reported

HIGHLINE HOLDINGS LLC (Continued) **S112141582**

Part B Recv Date:	Not reported
Generator EPA ID:	NYR000192435
Trans1 EPA ID:	Not reported
Trans2 EPA ID:	Not reported
TSDF ID:	NJD991291105
Waste Code:	Not reported
Quantity:	52820.0
Units:	P - Pounds
Number of Containers:	1.0
Container Type:	DT - Dump trucks
Handling Method:	T Chemical, physical, or biological treatment.
Specific Gravity:	1.0
Year:	2012
Manifest Tracking Num:	008971564JJK
Import Ind:	N
Export Ind:	N
Discr Quantity Ind:	Y
Discr Type Ind:	N
Discr Residue Ind:	N
Discr Partial Reject Ind:	N
Discr Full Reject Ind:	N
Manifest Ref Num:	Not reported
Alt Fac RCRA Id:	Not reported
Alt Fac Sign Date:	Not reported
Mgmt Method Type Code:	H111

Document ID:	Not reported
Manifest Status:	Not reported
Trans1 State ID:	NJR000076729
Trans2 State ID:	Not reported
Generator Ship Date:	04/27/2012
Trans1 Recv Date:	04/27/2012
Trans2 Recv Date:	Not reported
TSD Site Recv Date:	04/27/2012
Part A Recv Date:	Not reported
Part B Recv Date:	Not reported
Generator EPA ID:	NYR000192435
Trans1 EPA ID:	Not reported
Trans2 EPA ID:	Not reported
TSDF ID:	NJD991291105
Waste Code:	Not reported
Quantity:	57640.0
Units:	P - Pounds
Number of Containers:	1.0
Container Type:	DT - Dump trucks
Handling Method:	T Chemical, physical, or biological treatment.
Specific Gravity:	1.0
Year:	2012
Manifest Tracking Num:	008971565JJK
Import Ind:	N
Export Ind:	N
Discr Quantity Ind:	Y
Discr Type Ind:	N
Discr Residue Ind:	N
Discr Partial Reject Ind:	N
Discr Full Reject Ind:	N

HIGHLINE HOLDINGS LLC (Continued) **S112141582**

Manifest Ref Num:	Not reported
Alt Fac RCRA Id:	Not reported
Alt Fac Sign Date:	Not reported
Mgmt Method Type Code:	H111

Document ID:	Not reported
Manifest Status:	Not reported
Trans1 State ID:	NJR000076729
Trans2 State ID:	Not reported
Generator Ship Date:	04/27/2012
Trans1 Recv Date:	04/27/2012
Trans2 Recv Date:	Not reported
TSD Site Recv Date:	04/27/2012
Part A Recv Date:	Not reported
Part B Recv Date:	Not reported
Generator EPA ID:	NYR000192435
Trans1 EPA ID:	Not reported
Trans2 EPA ID:	Not reported
TSDF ID:	NJD991291105
Waste Code:	Not reported
Quantity:	61800.0
Units:	P - Pounds
Number of Containers:	1.0
Container Type:	DT - Dump trucks
Handling Method:	T Chemical, physical, or biological treatment.
Specific Gravity:	1.0
Year:	2012
Manifest Tracking Num:	008971566JJK
Import Ind:	N
Export Ind:	N
Discr Quantity Ind:	Y
Discr Type Ind:	N
Discr Residue Ind:	N
Discr Partial Reject Ind:	N
Discr Full Reject Ind:	N
Manifest Ref Num:	Not reported
Alt Fac RCRA Id:	Not reported
Alt Fac Sign Date:	Not reported
Mgmt Method Type Code:	H111

Document ID:	Not reported
Manifest Status:	Not reported
Trans1 State ID:	NJR000076729
Trans2 State ID:	Not reported
Generator Ship Date:	04/27/2012
Trans1 Recv Date:	04/27/2012
Trans2 Recv Date:	Not reported
TSD Site Recv Date:	04/27/2012
Part A Recv Date:	Not reported
Part B Recv Date:	Not reported
Generator EPA ID:	NYR000192435
Trans1 EPA ID:	Not reported
Trans2 EPA ID:	Not reported
TSDF ID:	NJD991291105
Waste Code:	Not reported

HIGHLINE HOLDINGS LLC (Continued) **S112141582**

Quantity:	59540.0
Units:	P - Pounds
Number of Containers:	1.0
Container Type:	DT - Dump trucks
Handling Method:	T Chemical, physical, or biological treatment.
Specific Gravity:	1.0
Year:	2012
Manifest Tracking Num:	008971567JJK
Import Ind:	N
Export Ind:	N
Discr Quantity Ind:	Y
Discr Type Ind:	N
Discr Residue Ind:	N
Discr Partial Reject Ind:	N
Discr Full Reject Ind:	N
Manifest Ref Num:	Not reported
Alt Fac RCRA Id:	Not reported
Alt Fac Sign Date:	Not reported
Mgmt Method Type Code:	H111

Document ID:	Not reported
Manifest Status:	Not reported
Trans1 State ID:	NJR000076729
Trans2 State ID:	Not reported
Generator Ship Date:	04/27/2012
Trans1 Recv Date:	04/27/2012
Trans2 Recv Date:	Not reported
TSD Site Recv Date:	04/27/2012
Part A Recv Date:	Not reported
Part B Recv Date:	Not reported
Generator EPA ID:	NYR000192435
Trans1 EPA ID:	Not reported
Trans2 EPA ID:	Not reported
TSDF ID:	NJD991291105
Waste Code:	Not reported
Quantity:	60240.0
Units:	P - Pounds
Number of Containers:	1.0
Container Type:	DT - Dump trucks
Handling Method:	T Chemical, physical, or biological treatment.
Specific Gravity:	1.0
Year:	2012
Manifest Tracking Num:	008971568JJK
Import Ind:	N
Export Ind:	N
Discr Quantity Ind:	Y
Discr Type Ind:	N
Discr Residue Ind:	N
Discr Partial Reject Ind:	N
Discr Full Reject Ind:	N
Manifest Ref Num:	Not reported
Alt Fac RCRA Id:	Not reported
Alt Fac Sign Date:	Not reported
Mgmt Method Type Code:	H111

HIGHLINE HOLDINGS LLC (Continued) **S112141582**

Document ID:	Not reported
Manifest Status:	Not reported
Trans1 State ID:	NJR000076729
Trans2 State ID:	Not reported
Generator Ship Date:	04/27/2012
Trans1 Recv Date:	04/27/2012
Trans2 Recv Date:	Not reported
TSD Site Recv Date:	04/27/2012
Part A Recv Date:	Not reported
Part B Recv Date:	Not reported
Generator EPA ID:	NYR000192435
Trans1 EPA ID:	Not reported
Trans2 EPA ID:	Not reported
TSDF ID:	NJD991291105
Waste Code:	Not reported
Quantity:	58720.0
Units:	P - Pounds
Number of Containers:	1.0
Container Type:	DT - Dump trucks
Handling Method:	T Chemical, physical, or biological treatment.
Specific Gravity:	1.0
Year:	2012
Manifest Tracking Num:	008971569JJK
Import Ind:	N
Export Ind:	N
Discr Quantity Ind:	Y
Discr Type Ind:	N
Discr Residue Ind:	N
Discr Partial Reject Ind:	N
Discr Full Reject Ind:	N
Manifest Ref Num:	Not reported
Alt Fac RCRA Id:	Not reported
Alt Fac Sign Date:	Not reported
Mgmt Method Type Code:	H111

Document ID:	Not reported
Manifest Status:	Not reported
Trans1 State ID:	NJR000076729
Trans2 State ID:	Not reported
Generator Ship Date:	04/27/2012
Trans1 Recv Date:	04/27/2012
Trans2 Recv Date:	Not reported
TSD Site Recv Date:	04/27/2012
Part A Recv Date:	Not reported
Part B Recv Date:	Not reported
Generator EPA ID:	NYR000192435
Trans1 EPA ID:	Not reported
Trans2 EPA ID:	Not reported
TSDF ID:	NJD991291105
Waste Code:	Not reported
Quantity:	56060.0
Units:	P - Pounds
Number of Containers:	1.0
Container Type:	DT - Dump trucks
Handling Method:	T Chemical, physical, or biological treatment.
Specific Gravity:	1.0

HIGHLINE HOLDINGS LLC (Continued) **S112141582**

Year:	2012
Manifest Tracking Num:	008971570JJK
Import Ind:	N
Export Ind:	N
Discr Quantity Ind:	Y
Discr Type Ind:	N
Discr Residue Ind:	N
Discr Partial Reject Ind:	N
Discr Full Reject Ind:	N
Manifest Ref Num:	Not reported
Alt Fac RCRA Id:	Not reported
Alt Fac Sign Date:	Not reported
Mgmt Method Type Code:	H111

Document ID:	Not reported
Manifest Status:	Not reported
Trans1 State ID:	NJR000076729
Trans2 State ID:	Not reported
Generator Ship Date:	04/27/2012
Trans1 Recv Date:	04/27/2012
Trans2 Recv Date:	Not reported
TSD Site Recv Date:	04/27/2012
Part A Recv Date:	Not reported
Part B Recv Date:	Not reported
Generator EPA ID:	NYR000192435
Trans1 EPA ID:	Not reported
Trans2 EPA ID:	Not reported
TSDF ID:	NJD991291105
Waste Code:	Not reported
Quantity:	56440.0
Units:	P - Pounds
Number of Containers:	1.0
Container Type:	DT - Dump trucks
Handling Method:	T Chemical, physical, or biological treatment.
Specific Gravity:	1.0
Year:	2012
Manifest Tracking Num:	008971571JJK
Import Ind:	N
Export Ind:	N
Discr Quantity Ind:	Y
Discr Type Ind:	N
Discr Residue Ind:	N
Discr Partial Reject Ind:	N
Discr Full Reject Ind:	N
Manifest Ref Num:	Not reported
Alt Fac RCRA Id:	Not reported
Alt Fac Sign Date:	Not reported
Mgmt Method Type Code:	H111

Document ID:	Not reported
Manifest Status:	Not reported
Trans1 State ID:	NJR000076729
Trans2 State ID:	Not reported
Generator Ship Date:	04/27/2012
Trans1 Recv Date:	04/27/2012

HIGHLINE HOLDINGS LLC (Continued) **S112141582**

Trans2 Recv Date:	Not reported
TSD Site Recv Date:	04/27/2012
Part A Recv Date:	Not reported
Part B Recv Date:	Not reported
Generator EPA ID:	NYR000192435
Trans1 EPA ID:	Not reported
Trans2 EPA ID:	Not reported
TSDF ID:	NJD991291105
Waste Code:	Not reported
Quantity:	68320.0
Units:	P - Pounds
Number of Containers:	1.0
Container Type:	DT - Dump trucks
Handling Method:	T Chemical, physical, or biological treatment.
Specific Gravity:	1.0
Year:	2012
Manifest Tracking Num:	008971572JJK
Import Ind:	N
Export Ind:	N
Discr Quantity Ind:	Y
Discr Type Ind:	N
Discr Residue Ind:	N
Discr Partial Reject Ind:	N
Discr Full Reject Ind:	N
Manifest Ref Num:	Not reported
Alt Fac RCRA Id:	Not reported
Alt Fac Sign Date:	Not reported
Mgmt Method Type Code:	H111

Document ID:	Not reported
Manifest Status:	Not reported
Trans1 State ID:	NJR000076729
Trans2 State ID:	Not reported
Generator Ship Date:	04/27/2012
Trans1 Recv Date:	04/27/2012
Trans2 Recv Date:	Not reported
TSD Site Recv Date:	04/27/2012
Part A Recv Date:	Not reported
Part B Recv Date:	Not reported
Generator EPA ID:	NYR000192435
Trans1 EPA ID:	Not reported
Trans2 EPA ID:	Not reported
TSDF ID:	NJD991291105
Waste Code:	Not reported
Quantity:	56340.0
Units:	P - Pounds
Number of Containers:	1.0
Container Type:	DT - Dump trucks
Handling Method:	T Chemical, physical, or biological treatment.
Specific Gravity:	1.0
Year:	2012
Manifest Tracking Num:	008971573JJK
Import Ind:	N
Export Ind:	N
Discr Quantity Ind:	Y
Discr Type Ind:	N

HIGHLINE HOLDINGS LLC (Continued) **S112141582**

Discr Residue Ind:	N
Discr Partial Reject Ind:	N
Discr Full Reject Ind:	N
Manifest Ref Num:	Not reported
Alt Fac RCRA Id:	Not reported
Alt Fac Sign Date:	Not reported
Mgmt Method Type Code:	H111

Document ID:	Not reported
Manifest Status:	Not reported
Trans1 State ID:	NJR000076729
Trans2 State ID:	Not reported
Generator Ship Date:	04/27/2012
Trans1 Recv Date:	04/27/2012
Trans2 Recv Date:	Not reported
TSD Site Recv Date:	04/27/2012
Part A Recv Date:	Not reported
Part B Recv Date:	Not reported
Generator EPA ID:	NYR000192435
Trans1 EPA ID:	Not reported
Trans2 EPA ID:	Not reported
TSDF ID:	NJD991291105
Waste Code:	Not reported
Quantity:	57000.0
Units:	P - Pounds
Number of Containers:	1.0
Container Type:	DT - Dump trucks
Handling Method:	T Chemical, physical, or biological treatment.
Specific Gravity:	1.0
Year:	2012
Manifest Tracking Num:	008971574JJK
Import Ind:	N
Export Ind:	N
Discr Quantity Ind:	Y
Discr Type Ind:	N
Discr Residue Ind:	N
Discr Partial Reject Ind:	N
Discr Full Reject Ind:	N
Manifest Ref Num:	Not reported
Alt Fac RCRA Id:	Not reported
Alt Fac Sign Date:	Not reported
Mgmt Method Type Code:	H111

T230 **NORTH CHELSEA** **NY UST** **U004190187**
WSW **500 WEST 30TH STREET** **N/A**
< 1/8 **NY, NY 10022**
0.121 mi.
638 ft. **Site 4 of 15 in cluster T**

Relative:
Lower

Actual:
19 ft.

UST:

Id/Status:	2-611806 / Unregulated/Closed
Program Type:	PBS
Region:	STATE
DEC Region:	2
Expiration Date:	03/29/2012
UTM X:	584326.97580000001
UTM Y:	4511709.4661900001

NORTH CHELSEA (Continued) **U004190187**

Site Type: Other

Affiliation Records:

Site Id: 463424
Affiliation Type: Facility Owner
Company Name: WEST 30TH HIGHLINE HOLDINGS, LLC C/O THE RELATED
Contact Type: VP
Contact Name: GREG GUSHEE
Address1: 60 COLUMBUS CIRCLE
Address2: Not reported
City: NY
State: NY
Zip Code: 10023
Country Code: 001
Phone: (212) 801-1160
EMail: Not reported
Fax Number: Not reported
Modified By: MSBAPTIS
Date Last Modified: 4/24/2012

Site Id: 463424
Affiliation Type: Mail Contact
Company Name: TUTOR PERINI CORP.
Contact Type: Not reported
Contact Name: GREG GUSHEE
Address1: 1000 MAIN ST
Address2: Not reported
City: NEW ROCHELLE
State: NY
Zip Code: 10801
Country Code: 001
Phone: (914) 755-8997
EMail: RLABBE@PERINI.COM
Fax Number: Not reported
Modified By: MSBAPTIS
Date Last Modified: 4/24/2012

Site Id: 463424
Affiliation Type: On-Site Operator
Company Name: NORTH CHELSEA
Contact Type: Not reported
Contact Name: TUTOR PERINI
Address1: Not reported
Address2: Not reported
City: Not reported
State: NN
Zip Code: Not reported
Country Code: 001
Phone: (914) 739-1908
EMail: Not reported
Fax Number: Not reported
Modified By: MSBAPTIS
Date Last Modified: 4/24/2012

Site Id: 463424
Affiliation Type: Emergency Contact
Company Name: WEST 30TH HIGHLINE HOLDINGS, LLC C/O THE RELATED
Contact Type: Not reported

NORTH CHELSEA (Continued) **U004190187**

Contact Name:	ROB LABBE
Address1:	Not reported
Address2:	Not reported
City:	Not reported
State:	NN
Zip Code:	Not reported
Country Code:	001
Phone:	(914) 755-8997
EMail:	Not reported
Fax Number:	Not reported
Modified By:	MSBAPTIS
Date Last Modified:	4/24/2012

Tank Info:

Tank Number:	001
Tank ID:	243786
Tank Status:	Closed - Removed
Material Name:	Closed - Removed
Capacity Gallons:	550
Install Date:	Not reported
Date Tank Closed:	03/28/2012
Registered:	True
Tank Location:	Underground
Tank Type:	Steel/carbon steel
Material Code:	0009
Common Name of Substance:	Gasoline
Tightness Test Method:	NN
Date Test:	Not reported
Next Test Date:	Not reported
Pipe Model:	Not reported
Modified By:	CGFREEDM
Last Modified:	04/26/2012

Equipment Records:

A00 - Tank Internal Protection - None
D00 - Pipe Type - No Piping
G00 - Tank Secondary Containment - None
J00 - Dispenser - None
B00 - Tank External Protection - None
E00 - Piping Secondary Containment - None
H00 - Tank Leak Detection - None
K00 - Spill Prevention - None
C00 - Pipe Location - No Piping
F00 - Pipe External Protection - None
I00 - Overfill - None
L00 - Piping Leak Detection - None

Tank Number:	002
Tank ID:	243787
Tank Status:	Closed - Removed
Material Name:	Closed - Removed
Capacity Gallons:	550
Install Date:	Not reported
Date Tank Closed:	03/28/2012

NORTH CHELSEA (Continued) **U004190187**

Registered:	True
Tank Location:	Underground
Tank Type:	Steel/carbon steel
Material Code:	0009
Common Name of Substance:	Gasoline
Tightness Test Method:	NN
Date Test:	Not reported
Next Test Date:	Not reported
Pipe Model:	Not reported
Modified By:	CGFREEDM
Last Modified:	04/26/2012

Equipment Records:

B00 - Tank External Protection - None
E00 - Piping Secondary Containment - None
H00 - Tank Leak Detection - None
K00 - Spill Prevention - None
C00 - Pipe Location - No Piping
F00 - Pipe External Protection - None
A00 - Tank Internal Protection - None
D00 - Pipe Type - No Piping
G00 - Tank Secondary Containment - None
J00 - Dispenser - None
I00 - Overfill - None
L00 - Piping Leak Detection - None

Tank Number:	003
Tank ID:	243788
Tank Status:	Closed - Removed
Material Name:	Closed - Removed
Capacity Gallons:	550
Install Date:	Not reported
Date Tank Closed:	03/28/2012
Registered:	True
Tank Location:	Underground
Tank Type:	Steel/carbon steel
Material Code:	0009
Common Name of Substance:	Gasoline
Tightness Test Method:	NN
Date Test:	Not reported
Next Test Date:	Not reported
Pipe Model:	Not reported
Modified By:	CGFREEDM
Last Modified:	04/26/2012

Equipment Records:

A00 - Tank Internal Protection - None
D00 - Pipe Type - No Piping
G00 - Tank Secondary Containment - None
J00 - Dispenser - None
B00 - Tank External Protection - None
E00 - Piping Secondary Containment - None
H00 - Tank Leak Detection - None
K00 - Spill Prevention - None
C00 - Pipe Location - No Piping

NORTH CHELSEA (Continued) **U004190187**

F00 - Pipe External Protection - None
I00 - Overfill - None
L00 - Piping Leak Detection - None

Tank Number:	004
Tank ID:	243789
Tank Status:	Closed - Removed
Material Name:	Closed - Removed
Capacity Gallons:	550
Install Date:	Not reported
Date Tank Closed:	03/28/2012
Registered:	True
Tank Location:	Underground
Tank Type:	Steel/carbon steel
Material Code:	0009
Common Name of Substance:	Gasoline
Tightness Test Method:	NN
Date Test:	Not reported
Next Test Date:	Not reported
Pipe Model:	Not reported
Modified By:	CGFREEDM
Last Modified:	04/26/2012

Equipment Records:

B00 - Tank External Protection - None
E00 - Piping Secondary Containment - None
H00 - Tank Leak Detection - None
K00 - Spill Prevention - None
C00 - Pipe Location - No Piping
F00 - Pipe External Protection - None
A00 - Tank Internal Protection - None
D00 - Pipe Type - No Piping
G00 - Tank Secondary Containment - None
J00 - Dispenser - None
I00 - Overfill - None
L00 - Piping Leak Detection - None

Tank Number:	005
Tank ID:	243790
Tank Status:	Closed - Removed
Material Name:	Closed - Removed
Capacity Gallons:	550
Install Date:	Not reported
Date Tank Closed:	03/28/2012
Registered:	True
Tank Location:	Underground
Tank Type:	Steel/carbon steel
Material Code:	0009
Common Name of Substance:	Gasoline
Tightness Test Method:	NN
Date Test:	Not reported
Next Test Date:	Not reported
Pipe Model:	Not reported
Modified By:	CGFREEDM

NORTH CHELSEA (Continued) **U004190187**

Last Modified: 04/26/2012

Equipment Records:

A00 - Tank Internal Protection - None
D00 - Pipe Type - No Piping
G00 - Tank Secondary Containment - None
J00 - Dispenser - None
B00 - Tank External Protection - None
E00 - Piping Secondary Containment - None
H00 - Tank Leak Detection - None
K00 - Spill Prevention - None
C00 - Pipe Location - No Piping
F00 - Pipe External Protection - None
I00 - Overfill - None
L00 - Piping Leak Detection - None

Tank Number: 006
Tank ID: 243791
Tank Status: Closed - Removed
Material Name: Closed - Removed
Capacity Gallons: 550
Install Date: Not reported
Date Tank Closed: 03/28/2012
Registered: True
Tank Location: Underground
Tank Type: Steel/carbon steel
Material Code: 0009
Common Name of Substance: Gasoline

Tightness Test Method: NN
Date Test: Not reported
Next Test Date: Not reported
Pipe Model: Not reported
Modified By: CGFREEDM
Last Modified: 04/26/2012

Equipment Records:

C00 - Pipe Location - No Piping
F00 - Pipe External Protection - None
B00 - Tank External Protection - None
E00 - Piping Secondary Containment - None
H00 - Tank Leak Detection - None
K00 - Spill Prevention - None
A00 - Tank Internal Protection - None
D00 - Pipe Type - No Piping
G00 - Tank Secondary Containment - None
J00 - Dispenser - None
I00 - Overfill - None
L00 - Piping Leak Detection - None

Tank Number: 007
Tank ID: 243792
Tank Status: Closed - Removed
Material Name: Closed - Removed
Capacity Gallons: 550
Install Date: Not reported

NORTH CHELSEA (Continued) **U004190187**

Date Tank Closed:	03/28/2012
Registered:	True
Tank Location:	Underground
Tank Type:	Steel/carbon steel
Material Code:	0009
Common Name of Substance:	Gasoline
Tightness Test Method:	NN
Date Test:	Not reported
Next Test Date:	Not reported
Pipe Model:	Not reported
Modified By:	CGFREEDM
Last Modified:	04/26/2012

Equipment Records:

A00 - Tank Internal Protection - None
D00 - Pipe Type - No Piping
G00 - Tank Secondary Containment - None
J00 - Dispenser - None
C00 - Pipe Location - No Piping
F00 - Pipe External Protection - None
B00 - Tank External Protection - None
E00 - Piping Secondary Containment - None
H00 - Tank Leak Detection - None
K00 - Spill Prevention - None
I00 - Overfill - None
L00 - Piping Leak Detection - None

Tank Number:	008
Tank ID:	243793
Tank Status:	Closed - Removed
Material Name:	Closed - Removed
Capacity Gallons:	550
Install Date:	Not reported
Date Tank Closed:	03/28/2012
Registered:	True
Tank Location:	Underground
Tank Type:	Steel/carbon steel
Material Code:	0009
Common Name of Substance:	Gasoline
Tightness Test Method:	NN
Date Test:	Not reported
Next Test Date:	Not reported
Pipe Model:	Not reported
Modified By:	CGFREEDM
Last Modified:	04/26/2012

Equipment Records:

C00 - Pipe Location - No Piping
F00 - Pipe External Protection - None
B00 - Tank External Protection - None
E00 - Piping Secondary Containment - None
H00 - Tank Leak Detection - None
K00 - Spill Prevention - None
A00 - Tank Internal Protection - None
D00 - Pipe Type - No Piping

NORTH CHELSEA (Continued) **U004190187**

G00 - Tank Secondary Containment - None
J00 - Dispenser - None
I00 - Overfill - None
L00 - Piping Leak Detection - None

Tank Number:	009
Tank ID:	243794
Tank Status:	Closed - Removed
Material Name:	Closed - Removed
Capacity Gallons:	550
Install Date:	Not reported
Date Tank Closed:	03/28/2012
Registered:	True
Tank Location:	Underground
Tank Type:	Steel/carbon steel
Material Code:	0009
Common Name of Substance:	Gasoline
Tightness Test Method:	NN
Date Test:	Not reported
Next Test Date:	Not reported
Pipe Model:	Not reported
Modified By:	CGFREEDM
Last Modified:	04/26/2012

Equipment Records:

B00 - Tank External Protection - None
E00 - Piping Secondary Containment - None
H00 - Tank Leak Detection - None
K00 - Spill Prevention - None
C00 - Pipe Location - No Piping
F00 - Pipe External Protection - None
A00 - Tank Internal Protection - None
D00 - Pipe Type - No Piping
G00 - Tank Secondary Containment - None
J00 - Dispenser - None
I00 - Overfill - None
L00 - Piping Leak Detection - None

Tank Number:	010
Tank ID:	243795
Tank Status:	Closed - Removed
Material Name:	Closed - Removed
Capacity Gallons:	550
Install Date:	Not reported
Date Tank Closed:	03/28/2012
Registered:	True
Tank Location:	Underground
Tank Type:	Steel/carbon steel
Material Code:	0009
Common Name of Substance:	Gasoline
Tightness Test Method:	NN
Date Test:	Not reported
Next Test Date:	Not reported
Pipe Model:	Not reported

NORTH CHELSEA (Continued) **U004190187**

Modified By: CGFREEDM
Last Modified: 04/26/2012

Equipment Records:

A00 - Tank Internal Protection - None
D00 - Pipe Type - No Piping
G00 - Tank Secondary Containment - None
J00 - Dispenser - None
B00 - Tank External Protection - None
E00 - Piping Secondary Containment - None
H00 - Tank Leak Detection - None
K00 - Spill Prevention - None
C00 - Pipe Location - No Piping
F00 - Pipe External Protection - None
I00 - Overfill - None
L00 - Piping Leak Detection - None

Tank Number: 011
Tank ID: 243796
Tank Status: Closed - Removed
Material Name: Closed - Removed
Capacity Gallons: 550
Install Date: Not reported
Date Tank Closed: 03/29/2012
Registered: True
Tank Location: Underground
Tank Type: Steel/carbon steel
Material Code: 0009
Common Name of Substance: Gasoline

Tightness Test Method: NN
Date Test: Not reported
Next Test Date: Not reported
Pipe Model: Not reported
Modified By: CGFREEDM
Last Modified: 04/26/2012

Equipment Records:

A00 - Tank Internal Protection - None
D00 - Pipe Type - No Piping
G00 - Tank Secondary Containment - None
J00 - Dispenser - None
B00 - Tank External Protection - None
E00 - Piping Secondary Containment - None
H00 - Tank Leak Detection - None
K00 - Spill Prevention - None
C00 - Pipe Location - No Piping
F00 - Pipe External Protection - None
I00 - Overfill - None
L00 - Piping Leak Detection - None

T231 WSW < 1/8 0.121 mi. 638 ft. | **HIGHLINE HOLDINGS LLC**
500 W 30TH ST
NEW YORK, NY 10001 | **RCRA NonGen / NLR** | **1014958007**
NYR000192435

Site 5 of 15 in cluster T

Relative: Lower

Actual: 19 ft.

RCRA NonGen / NLR:

Date form received by agency:	09/17/2012
Facility name:	HIGHLINE HOLDINGS LLC
Facility address:	500 W 30TH ST NEW YORK, NY 10001
EPA ID:	NYR000192435
Mailing address:	C/O THE RELATED COMPANIES 60 COLUMBUS CIRCLE NEW YORK, NY 10023
Contact:	JASON EBY
Contact address:	C/O THE RELATED COMPANIES 60 COLUMBUS CIRCLE NEW YORK, NY 10023
Contact country:	US
Contact telephone:	(702) 210-1271
Contact email:	JEBY@PERINIWEST.COM
EPA Region:	02
Classification:	Non-Generator
Description:	Handler: Non-Generators do not presently generate hazardous waste

Owner/Operator Summary:

Owner/operator name:	THE RELATED COMPANIES
Owner/operator address:	COLUMBUS CIRCLE NEW YORK, NY 10023
Owner/operator country:	US
Owner/operator telephone:	(212) 801-3791
Legal status:	Private
Owner/Operator Type:	Owner
Owner/Op start date:	09/22/2004
Owner/Op end date:	Not reported
Owner/operator name:	TUTOR PERINI
Owner/operator address:	Not reported Not reported
Owner/operator country:	US
Owner/operator telephone:	Not reported
Legal status:	Private
Owner/Operator Type:	Operator
Owner/Op start date:	09/22/2004
Owner/Op end date:	Not reported

Handler Activities Summary:

U.S. importer of hazardous waste:	No
Mixed waste (haz. and radioactive):	No
Recycler of hazardous waste:	No
Transporter of hazardous waste:	No
Treater, storer or disposer of HW:	No
Underground injection activity:	No
On-site burner exemption:	No
Furnace exemption:	No
Used oil fuel burner:	No
Used oil processor:	No
User oil refiner:	No

HIGHLINE HOLDINGS LLC (Continued) **1014958007**

Used oil fuel marketer to burner: No
Used oil Specification marketer: No
Used oil transfer facility: No
Used oil transporter: No

Historical Generators:
Date form received by agency: 04/04/2012
Site name: HIGHLINE HOLDINGS LLC
Classification: Small Quantity Generator

Hazardous Waste Summary:
Waste code: D008
Waste name: LEAD

Waste code: D008
Waste name: LEAD

Violation Status: No violations found

T232
WSW
< 1/8
0.121 mi.
638 ft.

Relative:
Lower

Actual:
19 ft.

THE RELATED COMPANIES **PA MANIFEST** **S113739505**
500 W 30TH ST **N/A**
NEW YORK, NY 10001

Site 6 of 15 in cluster T

PA MANIFEST:

Manifest Details:
Year: 2012
Manifest Number: 005077687FLE
Manifest Type: TSD Copy
Generator EPA Id: NYR000192435
Generator Date: 04/20/2012
Mailing Address: Not reported
Mailing City,St,Zip: Not reported
Contact Name: Not reported
Contact Phone: Not reported
TSD EPA Id: Not reported
TSD Date: Not reported
TSD Facility Name: REPUBLIC ENVIRONMENTAL SYSTEMS OF PA INC
TSD Facility Address: 2869 SANDSTONE DRIVE
TSD Facility City: HATFIELD
TSD Facility State: PA
Facility Telephone: Not reported
Page Number: 1
Line Number: 1
Waste Number: D008
Container Number: 1
Container Type: Metal boxes, cartons, cases (including roll-offs)
Waste Quantity: 20
Unit: Pounds
Handling Code: Not reported
TSP EPA Id: PAD085690592
Date TSP Sig: Not reported

Year: 2012
Manifest Number: 005077697FLE
Manifest Type: TSD Copy

THE RELATED COMPANIES (Continued) **S113739505**

Generator EPA Id:	NYR000192435
Generator Date:	04/20/2012
Mailing Address:	Not reported
Mailing City,St,Zip:	Not reported
Contact Name:	Not reported
Contact Phone:	Not reported
TSD EPA Id:	Not reported
TSD Date:	Not reported
TSD Facility Name:	REPUBLIC ENVIRONMENTAL SYSTEMS OF PA INC
TSD Facility Address:	2869 SANDSTONE DRIVE
TSD Facility City:	HATFIELD
TSD Facility State:	PA
Facility Telephone:	Not reported
Page Number:	1
Line Number:	1
Waste Number:	D008
Container Number:	1
Container Type:	Metal boxes, cartons, cases (including roll-offs)
Waste Quantity:	20
Unit:	Pounds
Handling Code:	Not reported
TSP EPA Id:	PAD085690592
Date TSP Sig:	Not reported

Year:	2012
Manifest Number:	005077495FLE
Manifest Type:	TSD Copy
Generator EPA Id:	NYR000192435
Generator Date:	04/17/2012
Mailing Address:	Not reported
Mailing City,St,Zip:	Not reported
Contact Name:	Not reported
Contact Phone:	Not reported
TSD EPA Id:	Not reported
TSD Date:	Not reported
TSD Facility Name:	REPUBLIC ENVIRONMENTAL SYSTEMS OF PA INC
TSD Facility Address:	2869 SANDSTONE DRIVE
TSD Facility City:	HATFIELD
TSD Facility State:	PA
Facility Telephone:	Not reported
Page Number:	1
Line Number:	1
Waste Number:	D008
Container Number:	1
Container Type:	Dump truck
Waste Quantity:	20
Unit:	Pounds
Handling Code:	Not reported
TSP EPA Id:	PAD085690592
Date TSP Sig:	Not reported

Year:	2012
Manifest Number:	005077486FLE
Manifest Type:	TSD Copy
Generator EPA Id:	NYR000192435
Generator Date:	04/17/2012
Mailing Address:	Not reported

THE RELATED COMPANIES (Continued) **S113739505**

Mailing City,St,Zip:	Not reported
Contact Name:	Not reported
Contact Phone:	Not reported
TSD EPA Id:	Not reported
TSD Date:	Not reported
TSD Facility Name:	REPUBLIC ENVIRONMENTAL SYSTEMS OF PA INC
TSD Facility Address:	2869 SANDSTONE DRIVE
TSD Facility City:	HATFIELD
TSD Facility State:	PA
Facility Telephone:	Not reported
Page Number:	1
Line Number:	1
Waste Number:	D008
Container Number:	1
Container Type:	Dump truck
Waste Quantity:	30
Unit:	Pounds
Handling Code:	Not reported
TSP EPA Id:	PAD085690592
Date TSP Sig:	Not reported

Year:	2012
Manifest Number:	005077686FLE
Manifest Type:	TSD Copy
Generator EPA Id:	NYR000192435
Generator Date:	04/20/2012
Mailing Address:	Not reported
Mailing City,St,Zip:	Not reported
Contact Name:	Not reported
Contact Phone:	Not reported
TSD EPA Id:	Not reported
TSD Date:	Not reported
TSD Facility Name:	REPUBLIC ENVIRONMENTAL SYSTEMS OF PA INC
TSD Facility Address:	2869 SANDSTONE DRIVE
TSD Facility City:	HATFIELD
TSD Facility State:	PA
Facility Telephone:	Not reported
Page Number:	1
Line Number:	1
Waste Number:	D008
Container Number:	1
Container Type:	Metal boxes, cartons, cases (including roll-offs)
Waste Quantity:	20
Unit:	Pounds
Handling Code:	Not reported
TSP EPA Id:	PAD085690592
Date TSP Sig:	Not reported

Year:	2012
Manifest Number:	005077693FLE
Manifest Type:	TSD Copy
Generator EPA Id:	NYR000192435
Generator Date:	04/20/2012
Mailing Address:	Not reported
Mailing City,St,Zip:	Not reported
Contact Name:	Not reported
Contact Phone:	Not reported

THE RELATED COMPANIES (Continued) **S113739505**

TSD EPA Id:	Not reported
TSD Date:	Not reported
TSD Facility Name:	REPUBLIC ENVIRONMENTAL SYSTEMS OF PA INC
TSD Facility Address:	2869 SANDSTONE DRIVE
TSD Facility City:	HATFIELD
TSD Facility State:	PA
Facility Telephone:	Not reported
Page Number:	1
Line Number:	1
Waste Number:	D008
Container Number:	1
Container Type:	Metal boxes, cartons, cases (including roll-offs)
Waste Quantity:	20
Unit:	Pounds
Handling Code:	Not reported
TSP EPA Id:	PAD085690592
Date TSP Sig:	Not reported
Year:	2012
Manifest Number:	005077695FLE
Manifest Type:	TSD Copy
Generator EPA Id:	NYR000192435
Generator Date:	04/20/2012
Mailing Address:	Not reported
Mailing City,St,Zip:	Not reported
Contact Name:	Not reported
Contact Phone:	Not reported
TSD EPA Id:	Not reported
TSD Date:	Not reported
TSD Facility Name:	REPUBLIC ENVIRONMENTAL SYSTEMS OF PA INC
TSD Facility Address:	2869 SANDSTONE DRIVE
TSD Facility City:	HATFIELD
TSD Facility State:	PA
Facility Telephone:	Not reported
Page Number:	1
Line Number:	1
Waste Number:	D008
Container Number:	1
Container Type:	Metal boxes, cartons, cases (including roll-offs)
Waste Quantity:	20
Unit:	Pounds
Handling Code:	Not reported
TSP EPA Id:	PAD085690592
Date TSP Sig:	Not reported
Year:	2012
Manifest Number:	005077689FLE
Manifest Type:	TSD Copy
Generator EPA Id:	NYR000192435
Generator Date:	04/20/2012
Mailing Address:	Not reported
Mailing City,St,Zip:	Not reported
Contact Name:	Not reported
Contact Phone:	Not reported
TSD EPA Id:	Not reported
TSD Date:	Not reported
TSD Facility Name:	REPUBLIC ENVIRONMENTAL SYSTEMS OF PA INC

THE RELATED COMPANIES (Continued) **S113739505**

TSD Facility Address:	2869 SANDSTONE DRIVE
TSD Facility City:	HATFIELD
TSD Facility State:	PA
Facility Telephone:	Not reported
Page Number:	1
Line Number:	1
Waste Number:	D008
Container Number:	1
Container Type:	Metal boxes, cartons, cases (including roll-offs)
Waste Quantity:	20
Unit:	Pounds
Handling Code:	Not reported
TSP EPA Id:	PAD085690592
Date TSP Sig:	Not reported

Year:	2012
Manifest Number:	005077479FLE
Manifest Type:	TSD Copy
Generator EPA Id:	NYR000192435
Generator Date:	04/17/2012
Mailing Address:	Not reported
Mailing City,St,Zip:	Not reported
Contact Name:	Not reported
Contact Phone:	Not reported
TSD EPA Id:	Not reported
TSD Date:	Not reported
TSD Facility Name:	REPUBLIC ENVIRONMENTAL SYSTEMS OF PA INC
TSD Facility Address:	2869 SANDSTONE DRIVE
TSD Facility City:	HATFIELD
TSD Facility State:	PA
Facility Telephone:	Not reported
Page Number:	1
Line Number:	1
Waste Number:	D008
Container Number:	1
Container Type:	Dump truck
Waste Quantity:	20
Unit:	Pounds
Handling Code:	Not reported
TSP EPA Id:	PAD085690592
Date TSP Sig:	Not reported

Year:	2012
Manifest Number:	005077696FLE
Manifest Type:	TSD Copy
Generator EPA Id:	NYR000192435
Generator Date:	04/20/2012
Mailing Address:	Not reported
Mailing City,St,Zip:	Not reported
Contact Name:	Not reported
Contact Phone:	Not reported
TSD EPA Id:	Not reported
TSD Date:	Not reported
TSD Facility Name:	REPUBLIC ENVIRONMENTAL SYSTEMS OF PA INC
TSD Facility Address:	2869 SANDSTONE DRIVE
TSD Facility City:	HATFIELD
TSD Facility State:	PA

THE RELATED COMPANIES (Continued) **S113739505**

Facility Telephone:	Not reported
Page Number:	1
Line Number:	1
Waste Number:	D008
Container Number:	1
Container Type:	Metal boxes, cartons, cases (including roll-offs)
Waste Quantity:	20
Unit:	Pounds
Handling Code:	Not reported
TSP EPA Id:	PAD085690592
Date TSP Sig:	Not reported

Year:	2012
Manifest Number:	005077485FLE
Manifest Type:	TSD Copy
Generator EPA Id:	NYR000192435
Generator Date:	04/17/2012
Mailing Address:	Not reported
Mailing City,St,Zip:	Not reported
Contact Name:	Not reported
Contact Phone:	Not reported
TSD EPA Id:	Not reported
TSD Date:	Not reported
TSD Facility Name:	REPUBLIC ENVIRONMENTAL SYSTEMS OF PA INC
TSD Facility Address:	2869 SANDSTONE DRIVE
TSD Facility City:	HATFIELD
TSD Facility State:	PA
Facility Telephone:	Not reported
Page Number:	1
Line Number:	1
Waste Number:	D008
Container Number:	1
Container Type:	Dump truck
Waste Quantity:	20
Unit:	Pounds
Handling Code:	Not reported
TSP EPA Id:	PAD085690592
Date TSP Sig:	Not reported

Year:	2012
Manifest Number:	005077488FLE
Manifest Type:	TSD Copy
Generator EPA Id:	NYR000192435
Generator Date:	04/17/2012
Mailing Address:	Not reported
Mailing City,St,Zip:	Not reported
Contact Name:	Not reported
Contact Phone:	Not reported
TSD EPA Id:	Not reported
TSD Date:	Not reported
TSD Facility Name:	REPUBLIC ENVIRONMENTAL SYSTEMS OF PA INC
TSD Facility Address:	2869 SANDSTONE DRIVE
TSD Facility City:	HATFIELD
TSD Facility State:	PA
Facility Telephone:	Not reported
Page Number:	1
Line Number:	1

THE RELATED COMPANIES (Continued) **S113739505**

Waste Number:	D008
Container Number:	1
Container Type:	Dump truck
Waste Quantity:	20
Unit:	Pounds
Handling Code:	Not reported
TSP EPA Id:	PAD085690592
Date TSP Sig:	Not reported
Year:	2012
Manifest Number:	005077492FLE
Manifest Type:	TSD Copy
Generator EPA Id:	NYR000192435
Generator Date:	04/17/2012
Mailing Address:	Not reported
Mailing City,St,Zip:	Not reported
Contact Name:	Not reported
Contact Phone:	Not reported
TSD EPA Id:	Not reported
TSD Date:	Not reported
TSD Facility Name:	REPUBLIC ENVIRONMENTAL SYSTEMS OF PA INC
TSD Facility Address:	2869 SANDSTONE DRIVE
TSD Facility City:	HATFIELD
TSD Facility State:	PA
Facility Telephone:	Not reported
Page Number:	1
Line Number:	1
Waste Number:	D008
Container Number:	1
Container Type:	Dump truck
Waste Quantity:	20
Unit:	Pounds
Handling Code:	Not reported
TSP EPA Id:	PAD085690592
Date TSP Sig:	Not reported
Year:	2012
Manifest Number:	005077690FLE
Manifest Type:	TSD Copy
Generator EPA Id:	NYR000192435
Generator Date:	04/20/2012
Mailing Address:	Not reported
Mailing City,St,Zip:	Not reported
Contact Name:	Not reported
Contact Phone:	Not reported
TSD EPA Id:	Not reported
TSD Date:	Not reported
TSD Facility Name:	REPUBLIC ENVIRONMENTAL SYSTEMS OF PA INC
TSD Facility Address:	2869 SANDSTONE DRIVE
TSD Facility City:	HATFIELD
TSD Facility State:	PA
Facility Telephone:	Not reported
Page Number:	1
Line Number:	1
Waste Number:	D008
Container Number:	1
Container Type:	Metal boxes, cartons, cases (including roll-offs)

THE RELATED COMPANIES (Continued) **S113739505**

Waste Quantity:	20
Unit:	Pounds
Handling Code:	Not reported
TSP EPA Id:	PAD085690592
Date TSP Sig:	Not reported

Year:	2012
Manifest Number:	005077691FLE
Manifest Type:	TSD Copy
Generator EPA Id:	NYR000192435
Generator Date:	04/20/2012
Mailing Address:	Not reported
Mailing City,St,Zip:	Not reported
Contact Name:	Not reported
Contact Phone:	Not reported
TSD EPA Id:	Not reported
TSD Date:	Not reported
TSD Facility Name:	REPUBLIC ENVIRONMENTAL SYSTEMS OF PA INC
TSD Facility Address:	2869 SANDSTONE DRIVE
TSD Facility City:	HATFIELD
TSD Facility State:	PA
Facility Telephone:	Not reported
Page Number:	1
Line Number:	1
Waste Number:	D008
Container Number:	1
Container Type:	Metal boxes, cartons, cases (including roll-offs)
Waste Quantity:	20
Unit:	Pounds
Handling Code:	Not reported
TSP EPA Id:	PAD085690592
Date TSP Sig:	Not reported

Year:	2012
Manifest Number:	005077692FLE
Manifest Type:	TSD Copy
Generator EPA Id:	NYR000192435
Generator Date:	04/20/2012
Mailing Address:	Not reported
Mailing City,St,Zip:	Not reported
Contact Name:	Not reported
Contact Phone:	Not reported
TSD EPA Id:	Not reported
TSD Date:	Not reported
TSD Facility Name:	REPUBLIC ENVIRONMENTAL SYSTEMS OF PA INC
TSD Facility Address:	2869 SANDSTONE DRIVE
TSD Facility City:	HATFIELD
TSD Facility State:	PA
Facility Telephone:	Not reported
Page Number:	1
Line Number:	1
Waste Number:	D008
Container Number:	1
Container Type:	Metal boxes, cartons, cases (including roll-offs)
Waste Quantity:	20
Unit:	Pounds
Handling Code:	Not reported

THE RELATED COMPANIES (Continued) **S113739505**

TSP EPA Id:	PAD085690592
Date TSP Sig:	Not reported

Year:	2012
Manifest Number:	005077484FLE
Manifest Type:	TSD Copy
Generator EPA Id:	NYR000192435
Generator Date:	04/17/2012
Mailing Address:	Not reported
Mailing City,St,Zip:	Not reported
Contact Name:	Not reported
Contact Phone:	Not reported
TSD EPA Id:	Not reported
TSD Date:	Not reported
TSD Facility Name:	REPUBLIC ENVIRONMENTAL SYSTEMS OF PA INC
TSD Facility Address:	2869 SANDSTONE DRIVE
TSD Facility City:	HATFIELD
TSD Facility State:	PA
Facility Telephone:	Not reported
Page Number:	1
Line Number:	1
Waste Number:	D008
Container Number:	1
Container Type:	Dump truck
Waste Quantity:	20
Unit:	Pounds
Handling Code:	Not reported
TSP EPA Id:	PAD085690592
Date TSP Sig:	Not reported

Year:	2012
Manifest Number:	005077487FLE
Manifest Type:	TSD Copy
Generator EPA Id:	NYR000192435
Generator Date:	04/17/2012
Mailing Address:	Not reported
Mailing City,St,Zip:	Not reported
Contact Name:	Not reported
Contact Phone:	Not reported
TSD EPA Id:	Not reported
TSD Date:	Not reported
TSD Facility Name:	REPUBLIC ENVIRONMENTAL SYSTEMS OF PA INC
TSD Facility Address:	2869 SANDSTONE DRIVE
TSD Facility City:	HATFIELD
TSD Facility State:	PA
Facility Telephone:	Not reported
Page Number:	1
Line Number:	1
Waste Number:	D008
Container Number:	1
Container Type:	Dump truck
Waste Quantity:	20
Unit:	Pounds
Handling Code:	Not reported
TSP EPA Id:	PAD085690592
Date TSP Sig:	Not reported

THE RELATED COMPANIES (Continued) **S113739505**

Year:	2012
Manifest Number:	005077493FLE
Manifest Type:	TSD Copy
Generator EPA Id:	NYR000192435
Generator Date:	04/17/2012
Mailing Address:	Not reported
Mailing City,St,Zip:	Not reported
Contact Name:	Not reported
Contact Phone:	Not reported
TSD EPA Id:	Not reported
TSD Date:	Not reported
TSD Facility Name:	REPUBLIC ENVIRONMENTAL SYSTEMS OF PA INC
TSD Facility Address:	2869 SANDSTONE DRIVE
TSD Facility City:	HATFIELD
TSD Facility State:	PA
Facility Telephone:	Not reported
Page Number:	1
Line Number:	1
Waste Number:	D008
Container Number:	1
Container Type:	Dump truck
Waste Quantity:	20
Unit:	Pounds
Handling Code:	Not reported
TSP EPA Id:	PAD085690592
Date TSP Sig:	Not reported

Year:	2012
Manifest Number:	005077694FLE
Manifest Type:	TSD Copy
Generator EPA Id:	NYR000192435
Generator Date:	04/20/2012
Mailing Address:	Not reported
Mailing City,St,Zip:	Not reported
Contact Name:	Not reported
Contact Phone:	Not reported
TSD EPA Id:	Not reported
TSD Date:	Not reported
TSD Facility Name:	REPUBLIC ENVIRONMENTAL SYSTEMS OF PA INC
TSD Facility Address:	2869 SANDSTONE DRIVE
TSD Facility City:	HATFIELD
TSD Facility State:	PA
Facility Telephone:	Not reported
Page Number:	1
Line Number:	1
Waste Number:	D008
Container Number:	1
Container Type:	Metal boxes, cartons, cases (including roll-offs)
Waste Quantity:	20
Unit:	Pounds
Handling Code:	Not reported
TSP EPA Id:	PAD085690592
Date TSP Sig:	Not reported

Click this hyperlink while viewing on your computer to access additional PA_MANIFEST: detail in the EDR Site Report.

Q233 NNW < 1/8 0.121 mi. 640 ft. | **LOT 45,TAXBLOCK 705 510 WEST 34 STREET MANHATTAN, NY 10001** | **NY E DESIGNATION** | **S108075981 N/A**

Site 8 of 16 in cluster Q

Relative: Higher

Actual: 35 ft.

E DESIGNATION:

Tax Lot(s):	45
E-No:	E-137
Effective Date:	1/19/2005
Satisfaction Date:	Not reported
Ceqr Number:	03DCP031M
Ulurp Number:	040499 ZMM, 040507 MMM, 040508 MMM, 040499A ZMM
Zoning Map No:	8b,8c,8d
Description:	Underground Gasoline Storage Tanks* Testing Protocol.
Borough Code:	MN
Community District:	104
Census Tract:	99
Census Block:	1009
School District:	02
City Council District:	03
Fire Company:	E034
Health Area:	15
Police Precinct:	010
Zone District 1:	C6-4
Zone District 2:	Not reported
Commercial Overlay1:	Not reported
Commercial Overlay2:	Not reported
Special Purpose District1:	HY
Special Purpose District2:	Not reported
All Components1:	C6-4/HY
All Components2:	Not reported
Split Boundary Indicator:	N
Building Class:	L9
Land Use Category:	06
Number of Easements:	0
Owner, Type of Code:	P
Owner Name:	MADELYN SIMON ASSOCDB
Lot Area:	000005925
Total Building Floor Area:	00000011280
Commercial Floor Area:	00000011280
Office Floor Area:	00000005000
Retail Floor Area:	00000000000
Garage Floor Area:	00000000000
Storage Floor Area:	00000006280
Factory Floor Area:	00000000000
Other Floor Area:	00000000000
Floor Area,Total Bld Source Code:	7
Number of Buildings:	00001
Number of Floors:	002.00
Residential Units:	00000
Non and Residential Units:	00001
Lot Frontage:	0060.00
Lot Depth:	0098.75
Building Frontage:	0060.00
Building Depth:	0093.75
Proximity Code:	0
Irregular Lot Code:	N
Lot Type:	5

LOT 45,TAXBLOCK 705 (Continued) **S108075981**

Basement Type Grade:	5
Land Assessed Value:	00000276750
Total Assessed Value:	00000481500
Land Exempt Value:	00000000000
Total Exempt Value:	00000072000
Year Built:	1900
Year Built Code:	E
Year Altered1:	0000
Year Altered2:	0000
Historic District Name:	Not reported
Landmark Name:	Not reported
Built Floor Area Ratio-Far:	0001.90
Maximum Allowable Far:	10.00
Borough Code:	1
Borough Tax Block And Lot:	1007050045
Condominium Number:	00000
Census Tract 2:	0099
X Coordinate:	0984239
Y Coordinate:	0214218
Zoning Map:	08D
Sanborn Map:	105S016
Tax Map:	10302
E Designation No:	E-137
Date of RPAD Data:	11/2005
Date of DCAS Data:	01/2006
Date of Zoning Data:	11/2005
Date of Major Property Data:	11/2005
Date of Landmark Data:	12/2005
Date of Base Map Data:	01/2006
Date of Mass Appraisal Data:	11/2005
Date of Political and Adm Data:	08/2005
Pluto-Base Map Indicator:	1

Tax Lot(s):	45
E-No:	E-137
Effective Date:	1/19/2005
Satisfaction Date:	Not reported
Ceqr Number:	03DCP031M
Ulurp Number:	040499 ZMM, 040507 MMM, 040508 MMM, 040499A ZMM
Zoning Map No:	8b,8c,8d
Description:	Window Wall Attenuation & Alternate Ventilation
Borough Code:	MN
Community District:	104
Census Tract:	99
Census Block:	1009
School District:	02
City Council District:	03
Fire Company:	E034
Health Area:	15
Police Precinct:	010
Zone District 1:	C6-4
Zone District 2:	Not reported
Commercial Overlay1:	Not reported
Commercial Overlay2:	Not reported
Special Purpose District1:	HY
Special Purpose District2:	Not reported
All Components1:	C6-4/HY

LOT 45,TAXBLOCK 705 (Continued) **S108075981**

All Components2:	Not reported
Split Boundary Indicator:	N
Building Class:	L9
Land Use Category:	06
Number of Easements:	0
Owner, Type of Code:	P
Owner Name:	MADELYN SIMON ASSOCDB
Lot Area:	000005925
Total Building Floor Area:	00000011280
Commercial Floor Area:	00000011280
Office Floor Area:	00000005000
Retail Floor Area:	00000000000
Garage Floor Area:	00000000000
Storage Floor Area:	00000006280
Factory Floor Area:	00000000000
Other Floor Area:	00000000000
Floor Area,Total Bld Source Code:	7
Number of Buildings:	00001
Number of Floors:	002.00
Residential Units:	00000
Non and Residential Units:	00001
Lot Frontage:	0060.00
Lot Depth:	0098.75
Building Frontage:	0060.00
Building Depth:	0093.75
Proximity Code:	0
Irregular Lot Code:	N
Lot Type:	5
Basement Type Grade:	5
Land Assessed Value:	00000276750
Total Assessed Value:	00000481500
Land Exempt Value:	00000000000
Total Exempt Value:	00000072000
Year Built:	1900
Year Built Code:	E
Year Altered1:	0000
Year Altered2:	0000
Historic District Name:	Not reported
Landmark Name:	Not reported
Built Floor Area Ratio-Far:	0001.90
Maximum Allowable Far:	10.00
Borough Code:	1
Borough Tax Block And Lot:	1007050045
Condominium Number:	00000
Census Tract 2:	0099
X Coordinate:	0984239
Y Coordinate:	0214218
Zoning Map:	08D
Sanborn Map:	105S016
Tax Map:	10302
E Designation No:	E-137
Date of RPAD Data:	11/2005
Date of DCAS Data:	01/2006
Date of Zoning Data:	11/2005
Date of Major Property Data:	11/2005
Date of Landmark Data:	12/2005
Date of Base Map Data:	01/2006

LOT 45,TAXBLOCK 705 (Continued) **S108075981**

Date of Mass Appraisal Data: 11/2005
Date of Political and Adm Data: 08/2005
Pluto-Base Map Indicator: 1

Q234
NNW
< 1/8
0.121 mi.
641 ft.

LOT 70,TAXBLOCK 732
444 10 AVENUE
MANHATTAN, NY 10001

Site 9 of 16 in cluster Q

NY E DESIGNATION **S108076099**
N/A

Relative:
Higher

Actual:
39 ft.

E DESIGNATION:

Tax Lot(s):	70
E-No:	E-137
Effective Date:	1/19/2005
Satisfaction Date:	Not reported
Ceqr Number:	03DCP031M
Ulurp Number:	040499 ZMM, 040507 MMM, 040508 MMM, 040499A ZMM
Zoning Map No:	8b,8c,8d
Description:	Underground Gasoline Storage Tanks* Testing Protocol.
Borough Code:	MN
Community District:	104
Census Tract:	111
Census Block:	2003
School District:	02
City Council District:	03
Fire Company:	L021
Health Area:	15
Police Precinct:	010
Zone District 1:	C6-4
Zone District 2:	Not reported
Commercial Overlay1:	Not reported
Commercial Overlay2:	Not reported
Special Purpose District1:	HY
Special Purpose District2:	Not reported
All Components1:	C6-4/HY
All Components2:	Not reported
Split Boundary Indicator:	N
Building Class:	G6
Land Use Category:	10
Number of Easements:	0
Owner, Type of Code:	Not reported
Owner Name:	CARE REALTY CORP
Lot Area:	000004942
Total Building Floor Area:	00000000000
Commercial Floor Area:	00000000000
Office Floor Area:	00000000000
Retail Floor Area:	00000000000
Garage Floor Area:	00000000000
Storage Floor Area:	00000000000
Factory Floor Area:	00000000000
Other Floor Area:	00000000000
Floor Area,Total Bld Source Code:	7
Number of Buildings:	00001
Number of Floors:	002.00
Residential Units:	00000
Non and Residential Units:	00000
Lot Frontage:	0049.42
Lot Depth:	0100.00

LOT 70,TAXBLOCK 732 (Continued) **S108076099**

Building Frontage:	0028.00
Building Depth:	0085.00
Proximity Code:	0
Irregular Lot Code:	Y
Lot Type:	3
Basement Type Grade:	5
Land Assessed Value:	00000276300
Total Assessed Value:	00000276300
Land Exempt Value:	00000000000
Total Exempt Value:	00000000000
Year Built:	1920
Year Built Code:	Not reported
Year Altered1:	0000
Year Altered2:	0000
Historic District Name:	Not reported
Landmark Name:	Not reported
Built Floor Area Ratio-Far:	0000.00
Maximum Allowable Far:	10.00
Borough Code:	1
Borough Tax Block And Lot:	1007320070
Condominium Number:	00000
Census Tract 2:	0111
X Coordinate:	0984641
Y Coordinate:	0214352
Zoning Map:	08D
Sanborn Map:	105S029
Tax Map:	10302
E Designation No:	E-137
Date of RPAD Data:	11/2005
Date of DCAS Data:	01/2006
Date of Zoning Data:	11/2005
Date of Major Property Data:	11/2005
Date of Landmark Data:	12/2005
Date of Base Map Data:	01/2006
Date of Mass Appraisal Data:	11/2005
Date of Political and Adm Data:	08/2005
Pluto-Base Map Indicator:	1
Tax Lot(s):	70
E-No:	E-137
Effective Date:	1/19/2005
Satisfaction Date:	Not reported
Ceqr Number:	03DCP031M
Ulurp Number:	040499 ZMM, 040507 MMM, 040508 MMM, 040499A ZMM
Zoning Map No:	8b,8c,8d
Description:	Window Wall Attenuation & Alternate Ventilation
Borough Code:	MN
Community District:	104
Census Tract:	111
Census Block:	2003
School District:	02
City Council District:	03
Fire Company:	L021
Health Area:	15
Police Precinct:	010
Zone District 1:	C6-4
Zone District 2:	Not reported

LOT 70,TAXBLOCK 732 (Continued) **S108076099**

Commercial Overlay1:	Not reported
Commercial Overlay2:	Not reported
Special Purpose District1:	HY
Special Purpose District2:	Not reported
All Components1:	C6-4/HY
All Components2:	Not reported
Split Boundary Indicator:	N
Building Class:	G6
Land Use Category:	10
Number of Easements:	0
Owner, Type of Code:	Not reported
Owner Name:	CARE REALTY CORP
Lot Area:	000004942
Total Building Floor Area:	00000000000
Commercial Floor Area:	00000000000
Office Floor Area:	00000000000
Retail Floor Area:	00000000000
Garage Floor Area:	00000000000
Storage Floor Area:	00000000000
Factory Floor Area:	00000000000
Other Floor Area:	00000000000
Floor Area,Total Bld Source Code:	7
Number of Buildings:	00001
Number of Floors:	002.00
Residential Units:	00000
Non and Residential Units:	00000
Lot Frontage:	0049.42
Lot Depth:	0100.00
Building Frontage:	0028.00
Building Depth:	0085.00
Proximity Code:	0
Irregular Lot Code:	Y
Lot Type:	3
Basement Type Grade:	5
Land Assessed Value:	00000276300
Total Assessed Value:	00000276300
Land Exempt Value:	00000000000
Total Exempt Value:	00000000000
Year Built:	1920
Year Built Code:	Not reported
Year Altered1:	0000
Year Altered2:	0000
Historic District Name:	Not reported
Landmark Name:	Not reported
Built Floor Area Ratio-Far:	0000.00
Maximum Allowable Far:	10.00
Borough Code:	1
Borough Tax Block And Lot:	1007320070
Condominium Number:	00000
Census Tract 2:	0111
X Coordinate:	0984641
Y Coordinate:	0214352
Zoning Map:	08D
Sanborn Map:	105S029
Tax Map:	10302
E Designation No:	E-137
Date of RPAD Data:	11/2005

LOT 70,TAXBLOCK 732 (Continued) **S108076099**

Date of DCAS Data:	01/2006
Date of Zoning Data:	11/2005
Date of Major Property Data:	11/2005
Date of Landmark Data:	12/2005
Date of Base Map Data:	01/2006
Date of Mass Appraisal Data:	11/2005
Date of Political and Adm Data:	08/2005
Pluto-Base Map Indicator:	1

K235 **311 WEST 34TH ST** **NY Spills** **S102560151**
East **311 WEST 34TH ST** **N/A**
< 1/8 **NY, NY**
0.122 mi.
642 ft. **Site 14 of 15 in cluster K**

Relative:
Higher

Actual:
39 ft.

SPILLS:

Facility ID:	9612407
Facility Type:	ER
DER Facility ID:	129463
Site ID:	152517
DEC Region:	2
Spill Date:	1/17/1997
Spill Number/Closed Date:	9612407 / 1/17/1997
Spill Cause:	Equipment Failure
Spill Class:	Known release with minimal potential for fire or hazard. DEC Response. Willing Responsible Party. Corrective action taken.
SWIS:	3101
Investigator:	MMMULQUE
Referred To:	Not reported
Reported to Dept:	1/17/1997
CID:	371
Water Affected:	Not reported
Spill Source:	Commercial/Industrial
Spill Notifier:	Responsible Party
Cleanup Ceased:	Not reported
Cleanup Meets Std:	False
Last Inspection:	Not reported
Recommended Penalty:	False
UST Trust:	False
Remediation Phase:	0
Date Entered In Computer:	1/17/1997
Spill Record Last Update:	1/21/1997
Spiller Name:	CHARLIE
Spiller Company:	MYSTIC OIL
Spiller Address:	19-01 STEINWAY ST
Spiller City,St,Zip:	ASTORIA, ZZ
Spiller Company:	001
Contact Name:	Not reported
Contact Phone:	Not reported
DEC Memo:	Prior to Sept, 2004 data translation this spill Lead_DEC Field was "MULQUEEN"CALLED LEFT MESSAGE @ X211 TO CALL BACK. ON SIDEWALK, C/WIN PROGRESS.
Remarks:	GUAGE INCORRECT ON TANK -- OVERFILLED. CLEANUP IN PROGRESS.

Material:

Site ID:	152517
Operable Unit ID:	1043912
Operable Unit:	01

311 WEST 34TH ST (Continued) **S102560151**

Material ID:	341054
Material Code:	0002A
Material Name:	#4 Fuel Oil
Case No.:	Not reported
Material FA:	Petroleum
Quantity:	6
Units:	Gallons
Recovered:	6
Resource Affected:	Not reported
Oxygenate:	False

Tank Test:

K236 **LOT 28,TAXBLOCK 758** **NY E DESIGNATION** **S108077549**
East **315 WEST 34 STREET** **N/A**
< 1/8 **MANHATTAN, NY 10001**
0.122 mi.
642 ft. **Site 15 of 15 in cluster K**

Relative:
Higher

Actual:
39 ft.

E DESIGNATION:

Tax Lot(s):	28
E-No:	E-32
Effective Date:	8/16/1990
Satisfaction Date:	Not reported
Ceqr Number:	88-113M
Ulurp Number:	890162 ZMM
Zoning Map No:	8d
Description:	Window Wall Attenuation & Alternate Ventilation
Borough Code:	MN
Community District:	104
Census Tract:	111
Census Block:	1003
School District:	02
City Council District:	03
Fire Company:	L021
Health Area:	15
Police Precinct:	014
Zone District 1:	C6-4
Zone District 2:	Not reported
Commercial Overlay1:	Not reported
Commercial Overlay2:	Not reported
Special Purpose District1:	HY
Special Purpose District2:	Not reported
All Components1:	C6-4/HY
All Components2:	Not reported
Split Boundary Indicator:	N
Building Class:	P5
Land Use Category:	08
Number of Easements:	0
Owner, Type of Code:	P
Owner Name:	HOLY SPIRIT ASSN ETAL
Lot Area:	000024687
Total Building Floor Area:	00000149436
Commercial Floor Area:	00000149436
Office Floor Area:	00000000000
Retail Floor Area:	00000000000

LOT 28,TAXBLOCK 758 (Continued) **S108077549**

Garage Floor Area:	00000000000
Storage Floor Area:	00000000000
Factory Floor Area:	00000000000
Other Floor Area:	00000149436
Floor Area,Total Bld Source Code:	7
Number of Buildings:	00001
Number of Floors:	009.00
Residential Units:	00000
Non and Residential Units:	00000
Lot Frontage:	0125.00
Lot Depth:	0197.50
Building Frontage:	0125.00
Building Depth:	0197.00
Proximity Code:	0
Irregular Lot Code:	N
Lot Type:	5
Basement Type Grade:	5
Land Assessed Value:	00002790000
Total Assessed Value:	00003685500
Land Exempt Value:	00000000000
Total Exempt Value:	00000000000
Year Built:	1906
Year Built Code:	Not reported
Year Altered1:	1923
Year Altered2:	0000
Historic District Name:	Not reported
Landmark Name:	Not reported
Built Floor Area Ratio-Far:	0006.05
Maximum Allowable Far:	10.00
Borough Code:	1
Borough Tax Block And Lot:	1007580028
Condominium Number:	00000
Census Tract 2:	0111
X Coordinate:	0985875
Y Coordinate:	0213584
Zoning Map:	08D
Sanborn Map:	105N031
Tax Map:	10304
E Designation No:	E-32
Date of RPAD Data:	11/2005
Date of DCAS Data:	01/2006
Date of Zoning Data:	11/2005
Date of Major Property Data:	11/2005
Date of Landmark Data:	12/2005
Date of Base Map Data:	01/2006
Date of Mass Appraisal Data:	11/2005
Date of Political and Adm Data:	08/2005
Pluto-Base Map Indicator:	1

Q237
NNW
< 1/8
0.122 mi.
642 ft.

MANHOLE
451 10TH AVE
MANHATTAN, NY

Site 10 of 16 in cluster Q

NY Spills **S112226103**
N/A

Relative:
Higher

Actual:
37 ft.

SPILLS:

Facility ID:	1205198
Facility Type:	ER
DER Facility ID:	422414
Site ID:	468119
DEC Region:	2
Spill Date:	8/22/2012
Spill Number/Closed Date:	1205198 / 10/23/2012
Spill Cause:	Unknown
Spill Class:	Known release with minimal potential for fire or hazard. DEC Response. Willing Responsible Party. Corrective action taken.
SWIS:	3101
Investigator:	RWAUSTIN
Referred To:	Not reported
Reported to Dept:	8/22/2012
CID:	Not reported
Water Affected:	Not reported
Spill Source:	Commercial/Industrial
Spill Notifier:	Other
Cleanup Ceased:	Not reported
Cleanup Meets Std:	False
Last Inspection:	Not reported
Recommended Penalty:	False
UST Trust:	False
Remediation Phase:	0
Date Entered In Computer:	8/22/2012
Spill Record Last Update:	10/23/2012
Spiller Name:	Not reported
Spiller Company:	UNK
Spiller Address:	Not reported
Spiller City,St,Zip:	NY
Spiller Company:	999
Contact Name:	ERT
Contact Phone:	2125808383
DEC Memo:	8/23/12-HRAHMED-Received EMIS report #230810 and NRC#1021941 for the spill. As per the EMIS, 20 gallons of unknown oil on top of 100 gallons of water in found in manhole #M56246. Two samples were taken for oil & PCB analysis. Spill assigned to Feroze for routine closure after getting the final EMIS report.10/23/12 - Austin - 20 gals. of coking oil found in vault - Con Ed contained and cleaned up the spill - See eDocs for further details - Spil closed - end
Remarks:	CONTAINED TO MANHOLE CLEANUP PENDING

Material:

Site ID:	468119
Operable Unit ID:	1218053
Operable Unit:	01
Material ID:	2216410
Material Code:	0066A
Material Name:	UNKNOWN PETROLEUM
Case No.:	Not reported
Material FA:	Petroleum
Quantity:	20
Units:	Gallons

MANHOLE (Continued) **S112226103**

Recovered: Not reported
Resource Affected: Not reported
Oxygenate: False

Tank Test:

Q238 **LOT 31,TAXBLOCK 707** **NY E DESIGNATION** **S108075918**
NNW **451 10 AVENUE** **N/A**
< 1/8 **MANHATTAN, NY 10018**
0.122 mi.
642 ft. **Site 11 of 16 in cluster Q**

Relative:
Higher

Actual:
37 ft.

E DESIGNATION:

Tax Lot(s):	31
E-No:	E-137
Effective Date:	1/19/2005
Satisfaction Date:	Not reported
Ceqr Number:	03DCP031M
Ulurp Number:	040499 ZMM, 040507 MMM, 040508 MMM, 040499A ZMM
Zoning Map No:	8b,8c,8d
Description:	Air Quality - HVAC fuel limited to natural gas
Borough Code:	MN
Community District:	104
Census Tract:	99
Census Block:	1006
School District:	02
City Council District:	03
Fire Company:	E034
Health Area:	15
Police Precinct:	010
Zone District 1:	C6-4
Zone District 2:	Not reported
Commercial Overlay1:	Not reported
Commercial Overlay2:	Not reported
Special Purpose District1:	HY
Special Purpose District2:	Not reported
All Components1:	C6-4/HY
All Components2:	Not reported
Split Boundary Indicator:	N
Building Class:	G7
Land Use Category:	10
Number of Easements:	0
Owner, Type of Code:	P
Owner Name:	SUPERPARK REALTY, LLC
Lot Area:	000017275
Total Building Floor Area:	00000000000
Commercial Floor Area:	00000000000
Office Floor Area:	00000000000
Retail Floor Area:	00000000000
Garage Floor Area:	00000000000
Storage Floor Area:	00000000000
Factory Floor Area:	00000000000
Other Floor Area:	00000000000
Floor Area,Total Bld Source Code:	7
Number of Buildings:	00000
Number of Floors:	000.00

LOT 31,TAXBLOCK 707 (Continued) **S108075918**

Residential Units:	00000
Non and Residential Units:	00000
Lot Frontage:	0123.42
Lot Depth:	0150.00
Building Frontage:	0000.00
Building Depth:	0000.00
Proximity Code:	0
Irregular Lot Code:	Y
Lot Type:	3
Basement Type Grade:	5
Land Assessed Value:	00001035000
Total Assessed Value:	00001035000
Land Exempt Value:	00000000000
Total Exempt Value:	00000000000
Year Built:	0000
Year Built Code:	Not reported
Year Altered1:	0000
Year Altered2:	0000
Historic District Name:	Not reported
Landmark Name:	Not reported
Built Floor Area Ratio-Far:	0000.00
Maximum Allowable Far:	10.00
Borough Code:	1
Borough Tax Block And Lot:	1007070031
Condominium Number:	00000
Census Tract 2:	0099
X Coordinate:	0984544
Y Coordinate:	0214572
Zoning Map:	08D
Sanborn Map:	105S027
Tax Map:	10302
E Designation No:	E-137
Date of RPAD Data:	11/2005
Date of DCAS Data:	01/2006
Date of Zoning Data:	11/2005
Date of Major Property Data:	11/2005
Date of Landmark Data:	12/2005
Date of Base Map Data:	01/2006
Date of Mass Appraisal Data:	11/2005
Date of Political and Adm Data:	08/2005
Pluto-Base Map Indicator:	1

Tax Lot(s):	31
E-No:	E-137
Effective Date:	1/19/2005
Satisfaction Date:	Not reported
Ceqr Number:	03DCP031M
Ulurp Number:	040499 ZMM, 040507 MMM, 040508 MMM, 040499A ZMM
Zoning Map No:	8b,8c,8d
Description:	Exhaust stack location limitations
Borough Code:	MN
Community District:	104
Census Tract:	99
Census Block:	1006
School District:	02
City Council District:	03
Fire Company:	E034

LOT 31,TAXBLOCK 707 (Continued) **S108075918**

Health Area:	15
Police Precinct:	010
Zone District 1:	C6-4
Zone District 2:	Not reported
Commercial Overlay1:	Not reported
Commercial Overlay2:	Not reported
Special Purpose District1:	HY
Special Purpose District2:	Not reported
All Components1:	C6-4/HY
All Components2:	Not reported
Split Boundary Indicator:	N
Building Class:	G7
Land Use Category:	10
Number of Easements:	0
Owner, Type of Code:	P
Owner Name:	SUPERPARK REALTY, LLC
Lot Area:	000017275
Total Building Floor Area:	00000000000
Commercial Floor Area:	00000000000
Office Floor Area:	00000000000
Retail Floor Area:	00000000000
Garage Floor Area:	00000000000
Storage Floor Area:	00000000000
Factory Floor Area:	00000000000
Other Floor Area:	00000000000
Floor Area,Total Bld Source Code:	7
Number of Buildings:	00000
Number of Floors:	000.00
Residential Units:	00000
Non and Residential Units:	00000
Lot Frontage:	0123.42
Lot Depth:	0150.00
Building Frontage:	0000.00
Building Depth:	0000.00
Proximity Code:	0
Irregular Lot Code:	Y
Lot Type:	3
Basement Type Grade:	5
Land Assessed Value:	00001035000
Total Assessed Value:	00001035000
Land Exempt Value:	00000000000
Total Exempt Value:	00000000000
Year Built:	0000
Year Built Code:	Not reported
Year Altered1:	0000
Year Altered2:	0000
Historic District Name:	Not reported
Landmark Name:	Not reported
Built Floor Area Ratio-Far:	0000.00
Maximum Allowable Far:	10.00
Borough Code:	1
Borough Tax Block And Lot:	1007070031
Condominium Number:	00000
Census Tract 2:	0099
X Coordinate:	0984544
Y Coordinate:	0214572
Zoning Map:	08D

LOT 31,TAXBLOCK 707 (Continued) **S108075918**

Sanborn Map:	105S027
Tax Map:	10302
E Designation No:	E-137
Date of RPAD Data:	11/2005
Date of DCAS Data:	01/2006
Date of Zoning Data:	11/2005
Date of Major Property Data:	11/2005
Date of Landmark Data:	12/2005
Date of Base Map Data:	01/2006
Date of Mass Appraisal Data:	11/2005
Date of Political and Adm Data:	08/2005
Pluto-Base Map Indicator:	1
Tax Lot(s):	31
E-No:	E-137
Effective Date:	1/19/2005
Satisfaction Date:	Not reported
Ceqr Number:	03DCP031M
Ulurp Number:	040499 ZMM, 040507 MMM, 040508 MMM, 040499A ZMM
Zoning Map No:	8b,8c,8d
Description:	Underground Gasoline Storage Tanks* Testing Protocol.
Borough Code:	MN
Community District:	104
Census Tract:	99
Census Block:	1006
School District:	02
City Council District:	03
Fire Company:	E034
Health Area:	15
Police Precinct:	010
Zone District 1:	C6-4
Zone District 2:	Not reported
Commercial Overlay1:	Not reported
Commercial Overlay2:	Not reported
Special Purpose District1:	HY
Special Purpose District2:	Not reported
All Components1:	C6-4/HY
All Components2:	Not reported
Split Boundary Indicator:	N
Building Class:	G7
Land Use Category:	10
Number of Easements:	0
Owner, Type of Code:	P
Owner Name:	SUPERPARK REALTY, LLC
Lot Area:	000017275
Total Building Floor Area:	00000000000
Commercial Floor Area:	00000000000
Office Floor Area:	00000000000
Retail Floor Area:	00000000000
Garage Floor Area:	00000000000
Storage Floor Area:	00000000000
Factory Floor Area:	00000000000
Other Floor Area:	00000000000
Floor Area,Total Bld Source Code:	7
Number of Buildings:	00000
Number of Floors:	000.00
Residential Units:	00000

LOT 31,TAXBLOCK 707 (Continued) **S108075918**

Non and Residential Units:	00000
Lot Frontage:	0123.42
Lot Depth:	0150.00
Building Frontage:	0000.00
Building Depth:	0000.00
Proximity Code:	0
Irregular Lot Code:	Y
Lot Type:	3
Basement Type Grade:	5
Land Assessed Value:	00001035000
Total Assessed Value:	00001035000
Land Exempt Value:	00000000000
Total Exempt Value:	00000000000
Year Built:	0000
Year Built Code:	Not reported
Year Altered1:	0000
Year Altered2:	0000
Historic District Name:	Not reported
Landmark Name:	Not reported
Built Floor Area Ratio-Far:	0000.00
Maximum Allowable Far:	10.00
Borough Code:	1
Borough Tax Block And Lot:	1007070031
Condominium Number:	00000
Census Tract 2:	0099
X Coordinate:	0984544
Y Coordinate:	0214572
Zoning Map:	08D
Sanborn Map:	105S027
Tax Map:	10302
E Designation No:	E-137
Date of RPAD Data:	11/2005
Date of DCAS Data:	01/2006
Date of Zoning Data:	11/2005
Date of Major Property Data:	11/2005
Date of Landmark Data:	12/2005
Date of Base Map Data:	01/2006
Date of Mass Appraisal Data:	11/2005
Date of Political and Adm Data:	08/2005
Pluto-Base Map Indicator:	1
Tax Lot(s):	31
E-No:	E-137
Effective Date:	1/19/2005
Satisfaction Date:	Not reported
Ceqr Number:	03DCP031M
Ulurp Number:	040499 ZMM, 040507 MMM, 040508 MMM, 040499A ZMM
Zoning Map No:	8b,8c,8d
Description:	Window Wall Attenuation & Alternate Ventilation
Borough Code:	MN
Community District:	104
Census Tract:	99
Census Block:	1006
School District:	02
City Council District:	03
Fire Company:	E034
Health Area:	15

LOT 31,TAXBLOCK 707 (Continued) **S108075918**

Police Precinct:	010
Zone District 1:	C6-4
Zone District 2:	Not reported
Commercial Overlay1:	Not reported
Commercial Overlay2:	Not reported
Special Purpose District1:	HY
Special Purpose District2:	Not reported
All Components1:	C6-4/HY
All Components2:	Not reported
Split Boundary Indicator:	N
Building Class:	G7
Land Use Category:	10
Number of Easements:	0
Owner, Type of Code:	P
Owner Name:	SUPERPARK REALTY, LLC
Lot Area:	000017275
Total Building Floor Area:	00000000000
Commercial Floor Area:	00000000000
Office Floor Area:	00000000000
Retail Floor Area:	00000000000
Garage Floor Area:	00000000000
Storage Floor Area:	00000000000
Factory Floor Area:	00000000000
Other Floor Area:	00000000000
Floor Area,Total Bld Source Code:	7
Number of Buildings:	00000
Number of Floors:	000.00
Residential Units:	00000
Non and Residential Units:	00000
Lot Frontage:	0123.42
Lot Depth:	0150.00
Building Frontage:	0000.00
Building Depth:	0000.00
Proximity Code:	0
Irregular Lot Code:	Y
Lot Type:	3
Basement Type Grade:	5
Land Assessed Value:	00001035000
Total Assessed Value:	00001035000
Land Exempt Value:	00000000000
Total Exempt Value:	00000000000
Year Built:	0000
Year Built Code:	Not reported
Year Altered1:	0000
Year Altered2:	0000
Historic District Name:	Not reported
Landmark Name:	Not reported
Built Floor Area Ratio-Far:	0000.00
Maximum Allowable Far:	10.00
Borough Code:	1
Borough Tax Block And Lot:	1007070031
Condominium Number:	00000
Census Tract 2:	0099
X Coordinate:	0984544
Y Coordinate:	0214572
Zoning Map:	08D
Sanborn Map:	105S027

LOT 31,TAXBLOCK 707 (Continued) **S108075918**

Tax Map:	10302
E Designation No:	E-137
Date of RPAD Data:	11/2005
Date of DCAS Data:	01/2006
Date of Zoning Data:	11/2005
Date of Major Property Data:	11/2005
Date of Landmark Data:	12/2005
Date of Base Map Data:	01/2006
Date of Mass Appraisal Data:	11/2005
Date of Political and Adm Data:	08/2005
Pluto-Base Map Indicator:	1

Q239
NNW
< 1/8
0.122 mi.
642 ft.

CON EDISON MANHOLE: 56246
451 10TH AVE FRONT OF
NEW YORK, NY 10018

RCRA-CESQG FINDS **1016143706**
NYP004264883

Site 12 of 16 in cluster Q

Relative:
Higher

Actual:
37 ft.

RCRA-CESQG:

Date form received by agency:	08/24/2012
Facility name:	CON EDISON MANHOLE: 56246
Facility address:	451 10TH AVE FRONT OF NEW YORK, NY 10018
EPA ID:	NYP004264883
Mailing address:	IRVING PL, RM 828 NEW YORK, NY 10003
Contact:	BENJAMIN BAMONTE
Contact address:	Not reported Not reported
Contact country:	Not reported
Contact telephone:	(212) 894-9549
Contact email:	Not reported
EPA Region:	02
Classification:	Conditionally Exempt Small Quantity Generator
Description:	Handler: generates 100 kg or less of hazardous waste per calendar month, and accumulates 1000 kg or less of hazardous waste at any time; or generates 1 kg or less of acutely hazardous waste per calendar month, and accumulates at any time: 1 kg or less of acutely hazardous waste; or 100 kg or less of any residue or contaminated soil, waste or other debris resulting from the cleanup of a spill, into or on any land or water, of acutely hazardous waste; or generates 100 kg or less of any residue or contaminated soil, waste or other debris resulting from the cleanup of a spill, into or on any land or water, of acutely hazardous waste during any calendar month, and accumulates at any time: 1 kg or less of acutely hazardous waste; or 100 kg or less of any residue or contaminated soil, waste or other debris resulting from the cleanup of a spill, into or on any land or water, of acutely hazardous waste

Handler Activities Summary:

U.S. importer of hazardous waste:	No
Mixed waste (haz. and radioactive):	No
Recycler of hazardous waste:	No
Transporter of hazardous waste:	No
Treater, storer or disposer of HW:	No
Underground injection activity:	No
On-site burner exemption:	No

CON EDISON MANHOLE: 56246 (Continued) **1016143706**

Furnace exemption: No
Used oil fuel burner: No
Used oil processor: No
User oil refiner: No
Used oil fuel marketer to burner: No
Used oil Specification marketer: No
Used oil transfer facility: No
Used oil transporter: No

Violation Status: No violations found

FINDS:

Registry ID: 110055467043

Environmental Interest/Information System
RCRAInfo is a national information system that supports the Resource Conservation and Recovery Act (RCRA) program through the tracking of events and activities related to facilities that generate, transport, and treat, store, or dispose of hazardous waste. RCRAInfo allows RCRA program staff to track the notification, permit, compliance, and corrective action activities required under RCRA.

Q240
NNW
< 1/8
0.122 mi.
642 ft.

Relative:
Higher

Actual:
37 ft.

CON EDISON **NY MANIFEST** **S112210320**
FO 451 10TH AVE **N/A**
NEW YORK, NY 10018

Site 13 of 16 in cluster Q

NY MANIFEST:
EPA ID: NYP004264883
Country: USA

Mailing Info:
Name: CON EDISON
Contact: CON EDISON
Address: 4 IRVING PL 15TH FLOOR
City/State/Zip: NEW YORK, NY 10003
Country: USA
Phone: 212-460-3770

Manifest:

Document ID: Not reported
Manifest Status: Not reported
Trans1 State ID: NJ0000027193
Trans2 State ID: Not reported
Generator Ship Date: 08/24/2012
Trans1 Recv Date: 08/24/2012
Trans2 Recv Date: Not reported
TSD Site Recv Date: 08/24/2012
Part A Recv Date: Not reported
Part B Recv Date: Not reported
Generator EPA ID: NYP004264883
Trans1 EPA ID: Not reported
Trans2 EPA ID: Not reported
TSDF ID: NJD002200046

CON EDISON (Continued) **S112210320**

Waste Code:	Not reported
Quantity:	2000.0
Units:	P - Pounds
Number of Containers:	1.0
Container Type:	TT - Cargo tank, tank trucks
Handling Method:	T Chemical, physical, or biological treatment.
Specific Gravity:	1.0
Year:	2012
Manifest Tracking Num:	010464338JJK
Import Ind:	N
Export Ind:	N
Discr Quantity Ind:	N
Discr Type Ind:	N
Discr Residue Ind:	N
Discr Partial Reject Ind:	N
Discr Full Reject Ind:	N
Manifest Ref Num:	Not reported
Alt Fac RCRA Id:	Not reported
Alt Fac Sign Date:	Not reported
Mgmt Method Type Code:	H111

N241 **LOT 63,TAXBLOCK 754** **NY E DESIGNATION** **S108076070**
SE **340 WEST 31 STREET** **N/A**
< 1/8 **MANHATTAN, NY 10001**
0.122 mi.
646 ft. **Site 2 of 3 in cluster N**

Relative:
Higher

Actual:
34 ft.

E DESIGNATION:

Tax Lot(s):	63
E-No:	E-137
Effective Date:	1/19/2005
Satisfaction Date:	Not reported
Ceqr Number:	03DCP031M
Ulurp Number:	040499 ZMM, 040507 MMM, 040508 MMM, 040499A ZMM
Zoning Map No:	8b,8c,8d
Description:	Air Quality - #2 Fuel Oil or Natural Gas for heating, ventilating and air conditioning systems
Borough Code:	MN
Community District:	104
Census Tract:	103
Census Block:	1002
School District:	02
City Council District:	03
Fire Company:	L021
Health Area:	15
Police Precinct:	014
Zone District 1:	C6-2
Zone District 2:	Not reported
Commercial Overlay1:	Not reported
Commercial Overlay2:	Not reported
Special Purpose District1:	Not reported
Special Purpose District2:	Not reported
All Components1:	C6-2
All Components2:	Not reported
Split Boundary Indicator:	N
Building Class:	G1
Land Use Category:	10
Number of Easements:	0

LOT 63,TAXBLOCK 754 (Continued) **S108076070**

Owner, Type of Code:	Not reported
Owner Name:	POST OFFICE GARAGE,
Lot Area:	000009875
Total Building Floor Area:	00000082750
Commercial Floor Area:	00000082750
Office Floor Area:	00000000000
Retail Floor Area:	00000000000
Garage Floor Area:	00000082750
Storage Floor Area:	00000000000
Factory Floor Area:	00000000000
Other Floor Area:	00000000000
Floor Area,Total Bld Source Code:	7
Number of Buildings:	00001
Number of Floors:	008.00
Residential Units:	00000
Non and Residential Units:	00001
Lot Frontage:	0100.00
Lot Depth:	0098.75
Building Frontage:	0092.00
Building Depth:	0089.00
Proximity Code:	3
Irregular Lot Code:	N
Lot Type:	5
Basement Type Grade:	5
Land Assessed Value:	00000675000
Total Assessed Value:	00002380500
Land Exempt Value:	00000000000
Total Exempt Value:	00000000000
Year Built:	1972
Year Built Code:	Not reported
Year Altered1:	0000
Year Altered2:	0000
Historic District Name:	Not reported
Landmark Name:	Not reported
Built Floor Area Ratio-Far:	0008.38
Maximum Allowable Far:	6.02
Borough Code:	1
Borough Tax Block And Lot:	1007540063
Condominium Number:	00000
Census Tract 2:	0103
X Coordinate:	0985196
Y Coordinate:	0212794
Zoning Map:	08D
Sanborn Map:	105S019
Tax Map:	10304
E Designation No:	E-137
Date of RPAD Data:	11/2005
Date of DCAS Data:	01/2006
Date of Zoning Data:	11/2005
Date of Major Property Data:	11/2005
Date of Landmark Data:	12/2005
Date of Base Map Data:	01/2006
Date of Mass Appraisal Data:	11/2005
Date of Political and Adm Data:	08/2005
Pluto-Base Map Indicator:	1
Tax Lot(s):	63

LOT 63,TAXBLOCK 754 (Continued) **S108076070**

E-No:	E-137
Effective Date:	1/19/2005
Satisfaction Date:	Not reported
Ceqr Number:	03DCP031M
Ulurp Number:	040499 ZMM, 040507 MMM, 040508 MMM, 040499A ZMM
Zoning Map No:	8b,8c,8d
Description:	Air Quality - HVAC fuel limited to natural gas
Borough Code:	MN
Community District:	104
Census Tract:	103
Census Block:	1002
School District:	02
City Council District:	03
Fire Company:	L021
Health Area:	15
Police Precinct:	014
Zone District 1:	C6-2
Zone District 2:	Not reported
Commercial Overlay1:	Not reported
Commercial Overlay2:	Not reported
Special Purpose District1:	Not reported
Special Purpose District2:	Not reported
All Components1:	C6-2
All Components2:	Not reported
Split Boundary Indicator:	N
Building Class:	G1
Land Use Category:	10
Number of Easements:	0
Owner, Type of Code:	Not reported
Owner Name:	POST OFFICE GARAGE,
Lot Area:	000009875
Total Building Floor Area:	00000082750
Commercial Floor Area:	00000082750
Office Floor Area:	00000000000
Retail Floor Area:	00000000000
Garage Floor Area:	00000082750
Storage Floor Area:	00000000000
Factory Floor Area:	00000000000
Other Floor Area:	00000000000
Floor Area,Total Bld Source Code:	7
Number of Buildings:	00001
Number of Floors:	008.00
Residential Units:	00000
Non and Residential Units:	00001
Lot Frontage:	0100.00
Lot Depth:	0098.75
Building Frontage:	0092.00
Building Depth:	0089.00
Proximity Code:	3
Irregular Lot Code:	N
Lot Type:	5
Basement Type Grade:	5
Land Assessed Value:	00000675000
Total Assessed Value:	00002380500
Land Exempt Value:	00000000000
Total Exempt Value:	00000000000
Year Built:	1972

LOT 63,TAXBLOCK 754 (Continued) **S108076070**

Year Built Code:	Not reported
Year Altered1:	0000
Year Altered2:	0000
Historic District Name:	Not reported
Landmark Name:	Not reported
Built Floor Area Ratio-Far:	0008.38
Maximum Allowable Far:	6.02
Borough Code:	1
Borough Tax Block And Lot:	1007540063
Condominium Number:	00000
Census Tract 2:	0103
X Coordinate:	0985196
Y Coordinate:	0212794
Zoning Map:	08D
Sanborn Map:	105S019
Tax Map:	10304
E Designation No:	E-137
Date of RPAD Data:	11/2005
Date of DCAS Data:	01/2006
Date of Zoning Data:	11/2005
Date of Major Property Data:	11/2005
Date of Landmark Data:	12/2005
Date of Base Map Data:	01/2006
Date of Mass Appraisal Data:	11/2005
Date of Political and Adm Data:	08/2005
Pluto-Base Map Indicator:	1

Tax Lot(s):	63
E-No:	E-137
Effective Date:	1/19/2005
Satisfaction Date:	Not reported
Ceqr Number:	03DCP031M
Ulurp Number:	040499 ZMM, 040507 MMM, 040508 MMM, 040499A ZMM
Zoning Map No:	8b,8c,8d
Description:	Exhaust stack location limitations
Borough Code:	MN
Community District:	104
Census Tract:	103
Census Block:	1002
School District:	02
City Council District:	03
Fire Company:	L021
Health Area:	15
Police Precinct:	014
Zone District 1:	C6-2
Zone District 2:	Not reported
Commercial Overlay1:	Not reported
Commercial Overlay2:	Not reported
Special Purpose District1:	Not reported
Special Purpose District2:	Not reported
All Components1:	C6-2
All Components2:	Not reported
Split Boundary Indicator:	N
Building Class:	G1
Land Use Category:	10
Number of Easements:	0
Owner, Type of Code:	Not reported

LOT 63,TAXBLOCK 754 (Continued) **S108076070**

Owner Name:	POST OFFICE GARAGE,
Lot Area:	000009875
Total Building Floor Area:	00000082750
Commercial Floor Area:	00000082750
Office Floor Area:	00000000000
Retail Floor Area:	00000000000
Garage Floor Area:	00000082750
Storage Floor Area:	00000000000
Factory Floor Area:	00000000000
Other Floor Area:	00000000000
Floor Area,Total Bld Source Code:	7
Number of Buildings:	00001
Number of Floors:	008.00
Residential Units:	00000
Non and Residential Units:	00001
Lot Frontage:	0100.00
Lot Depth:	0098.75
Building Frontage:	0092.00
Building Depth:	0089.00
Proximity Code:	3
Irregular Lot Code:	N
Lot Type:	5
Basement Type Grade:	5
Land Assessed Value:	00000675000
Total Assessed Value:	00002380500
Land Exempt Value:	00000000000
Total Exempt Value:	00000000000
Year Built:	1972
Year Built Code:	Not reported
Year Altered1:	0000
Year Altered2:	0000
Historic District Name:	Not reported
Landmark Name:	Not reported
Built Floor Area Ratio-Far:	0008.38
Maximum Allowable Far:	6.02
Borough Code:	1
Borough Tax Block And Lot:	1007540063
Condominium Number:	00000
Census Tract 2:	0103
X Coordinate:	0985196
Y Coordinate:	0212794
Zoning Map:	08D
Sanborn Map:	105S019
Tax Map:	10304
E Designation No:	E-137
Date of RPAD Data:	11/2005
Date of DCAS Data:	01/2006
Date of Zoning Data:	11/2005
Date of Major Property Data:	11/2005
Date of Landmark Data:	12/2005
Date of Base Map Data:	01/2006
Date of Mass Appraisal Data:	11/2005
Date of Political and Adm Data:	08/2005
Pluto-Base Map Indicator:	1
Tax Lot(s):	63
E-No:	E-137

LOT 63,TAXBLOCK 754 (Continued) **S108076070**

Effective Date:	1/19/2005
Satisfaction Date:	Not reported
Ceqr Number:	03DCP031M
Ulurp Number:	040499 ZMM, 040507 MMM, 040508 MMM, 040499A ZMM
Zoning Map No:	8b,8c,8d
Description:	Underground Gasoline Storage Tanks* Testing Protocol.
Borough Code:	MN
Community District:	104
Census Tract:	103
Census Block:	1002
School District:	02
City Council District:	03
Fire Company:	L021
Health Area:	15
Police Precinct:	014
Zone District 1:	C6-2
Zone District 2:	Not reported
Commercial Overlay1:	Not reported
Commercial Overlay2:	Not reported
Special Purpose District1:	Not reported
Special Purpose District2:	Not reported
All Components1:	C6-2
All Components2:	Not reported
Split Boundary Indicator:	N
Building Class:	G1
Land Use Category:	10
Number of Easements:	0
Owner, Type of Code:	Not reported
Owner Name:	POST OFFICE GARAGE,
Lot Area:	000009875
Total Building Floor Area:	00000082750
Commercial Floor Area:	00000082750
Office Floor Area:	00000000000
Retail Floor Area:	00000000000
Garage Floor Area:	00000082750
Storage Floor Area:	00000000000
Factory Floor Area:	00000000000
Other Floor Area:	00000000000
Floor Area,Total Bld Source Code:	7
Number of Buildings:	00001
Number of Floors:	008.00
Residential Units:	00000
Non and Residential Units:	00001
Lot Frontage:	0100.00
Lot Depth:	0098.75
Building Frontage:	0092.00
Building Depth:	0089.00
Proximity Code:	3
Irregular Lot Code:	N
Lot Type:	5
Basement Type Grade:	5
Land Assessed Value:	00000675000
Total Assessed Value:	00002380500
Land Exempt Value:	00000000000
Total Exempt Value:	00000000000
Year Built:	1972
Year Built Code:	Not reported

LOT 63,TAXBLOCK 754 (Continued) **S108076070**

Year Altered1:	0000
Year Altered2:	0000
Historic District Name:	Not reported
Landmark Name:	Not reported
Built Floor Area Ratio-Far:	0008.38
Maximum Allowable Far:	6.02
Borough Code:	1
Borough Tax Block And Lot:	1007540063
Condominium Number:	00000
Census Tract 2:	0103
X Coordinate:	0985196
Y Coordinate:	0212794
Zoning Map:	08D
Sanborn Map:	105S019
Tax Map:	10304
E Designation No:	E-137
Date of RPAD Data:	11/2005
Date of DCAS Data:	01/2006
Date of Zoning Data:	11/2005
Date of Major Property Data:	11/2005
Date of Landmark Data:	12/2005
Date of Base Map Data:	01/2006
Date of Mass Appraisal Data:	11/2005
Date of Political and Adm Data:	08/2005
Pluto-Base Map Indicator:	1

Tax Lot(s):	63
E-No:	E-137
Effective Date:	1/19/2005
Satisfaction Date:	Not reported
Ceqr Number:	03DCP031M
Ulurp Number:	040499 ZMM, 040507 MMM, 040508 MMM, 040499A ZMM
Zoning Map No:	8b,8c,8d
Description:	Window Wall Attenuation & Alternate Ventilation
Borough Code:	MN
Community District:	104
Census Tract:	103
Census Block:	1002
School District:	02
City Council District:	03
Fire Company:	L021
Health Area:	15
Police Precinct:	014
Zone District 1:	C6-2
Zone District 2:	Not reported
Commercial Overlay1:	Not reported
Commercial Overlay2:	Not reported
Special Purpose District1:	Not reported
Special Purpose District2:	Not reported
All Components1:	C6-2
All Components2:	Not reported
Split Boundary Indicator:	N
Building Class:	G1
Land Use Category:	10
Number of Easements:	0
Owner, Type of Code:	Not reported
Owner Name:	POST OFFICE GARAGE,

LOT 63,TAXBLOCK 754 (Continued) **S108076070**

Lot Area:	000009875
Total Building Floor Area:	00000082750
Commercial Floor Area:	00000082750
Office Floor Area:	00000000000
Retail Floor Area:	00000000000
Garage Floor Area:	00000082750
Storage Floor Area:	00000000000
Factory Floor Area:	00000000000
Other Floor Area:	00000000000
Floor Area,Total Bld Source Code:	7
Number of Buildings:	00001
Number of Floors:	008.00
Residential Units:	00000
Non and Residential Units:	00001
Lot Frontage:	0100.00
Lot Depth:	0098.75
Building Frontage:	0092.00
Building Depth:	0089.00
Proximity Code:	3
Irregular Lot Code:	N
Lot Type:	5
Basement Type Grade:	5
Land Assessed Value:	00000675000
Total Assessed Value:	00002380500
Land Exempt Value:	00000000000
Total Exempt Value:	00000000000
Year Built:	1972
Year Built Code:	Not reported
Year Altered1:	0000
Year Altered2:	0000
Historic District Name:	Not reported
Landmark Name:	Not reported
Built Floor Area Ratio-Far:	0008.38
Maximum Allowable Far:	6.02
Borough Code:	1
Borough Tax Block And Lot:	1007540063
Condominium Number:	00000
Census Tract 2:	0103
X Coordinate:	0985196
Y Coordinate:	0212794
Zoning Map:	08D
Sanborn Map:	105S019
Tax Map:	10304
E Designation No:	E-137
Date of RPAD Data:	11/2005
Date of DCAS Data:	01/2006
Date of Zoning Data:	11/2005
Date of Major Property Data:	11/2005
Date of Landmark Data:	12/2005
Date of Base Map Data:	01/2006
Date of Mass Appraisal Data:	11/2005
Date of Political and Adm Data:	08/2005
Pluto-Base Map Indicator:	1

R242 NE < 1/8 0.122 mi. 646 ft. | **454 9TH AVE**
454 9TH AVE.
MANHATTAN, NY

Site 6 of 18 in cluster R

NY LTANKS | **S102662578**
N/A

Relative: Higher

Actual: 39 ft.

LTANKS:

Site ID:	101691
Spill Number/Closed Date:	9401631 / 5/4/1994
Spill Date:	5/4/1994
Spill Cause:	Tank Overfill
Spill Source:	Commercial/Industrial
Spill Class:	Known release with minimal potential for fire or hazard. DEC Response. Willing Responsible Party. Corrective action taken.
Cleanup Ceased:	Not reported
Cleanup Meets Standard:	False
SWIS:	3101
Investigator:	CAMMISA
Referred To:	Not reported
Reported to Dept:	5/4/1994
CID:	Not reported
Water Affected:	Not reported
Spill Notifier:	Other
Last Inspection:	Not reported
Recommended Penalty:	False
UST Involvement:	False
Remediation Phase:	0
Date Entered In Computer:	12/27/1948
Spill Record Last Update:	7/1/1997
Spiller Name:	Not reported
Spiller Company:	MYSTIC TRANSPORTATION
Spiller Address:	Not reported
Spiller City,St,Zip:	ZZ
Spiller County:	001
Spiller Contact:	Not reported
Spiller Phone:	Not reported
Spiller Extention:	Not reported
DEC Region:	2
DER Facility ID:	90098
DEC Memo:	Not reported
Remarks:	Not reported

Material:

Site ID:	101691
Operable Unit ID:	995313
Operable Unit:	01
Material ID:	385380
Material Code:	0001A
Material Name:	#2 Fuel Oil
Case No.:	Not reported
Material FA:	Petroleum
Quantity:	5
Units:	Gallons
Recovered:	No
Resource Affected:	Not reported
Oxygenate:	False

Tank Test:

R243 ENE < 1/8 0.123 mi. 649 ft. | **NYPD PRECINCT MIDTOWN SOU**
357 WEST 35TH STREET
MANHATTAN, NY | **NY LTANKS** **NY Spills** | **S105054624** **N/A**

Site 7 of 18 in cluster R

Relative: Higher

Actual: 39 ft.

LTANKS:

Site ID:	79052
Spill Number/Closed Date:	0100463 / 1/10/2005
Spill Date:	3/22/2001
Spill Cause:	Tank Failure
Spill Source:	Institutional, Educational, Gov., Other
Spill Class:	Known release that creates potential for fire or hazard. DEC Response. Willing Responsible Party. Corrective action taken.
Cleanup Ceased:	Not reported
Cleanup Meets Standard:	False
SWIS:	3101
Investigator:	JAKOLLEE
Referred To:	Not reported
Reported to Dept:	4/12/2001
CID:	403
Water Affected:	Not reported
Spill Notifier:	Affected Persons
Last Inspection:	Not reported
Recommended Penalty:	False
UST Involvement:	False
Remediation Phase:	0
Date Entered In Computer:	4/12/2001
Spill Record Last Update:	1/10/2005
Spiller Name:	SGT MICHAEL SMITH
Spiller Company:	NYPD MIDTOWN SOUTH
Spiller Address:	357 WEST 35TH ST
Spiller City,St,Zip:	MANHATTAN, NY 10001-
Spiller County:	001
Spiller Contact:	SGT MICHAEL SMITH
Spiller Phone:	(718) 476-6828
Spiller Extention:	Not reported
DEC Region:	2
DER Facility ID:	270762
DEC Memo:	Prior to Sept, 2004 data translation this spill Lead_DEC Field was "KOLLEENY"TYREE REMOVED A 550-GALLON STEEL SINGLE-WALLED EMERGENCY GENERATOR DIESEL TANK. SOIL HAD PETROLEUM ODOR AND SHEEN. CONTAMINATED SOIL WAS OVER-EXCAVATED AND STOCKPILED; POST-EXCAVATION SAMPLES WERE TAKEN. J. KOLLEENY OF DEC SPOKE WITH LAURIE JODICE OF TYREE ON 4/12/01; SHE WILL FORWARD COPY OF CLOSURE REPORT WHEN AVAILABLE. ACCORDING TO LJ, MOST CONTAMINATION WAS REMOVED AND THE SOIL LEFT IN THE PIT WAS RELATIVELY CLEAN. THE TANK LOCATION WAS VERY CLOSE TO WHERE O'BRIEN-KREITZBERG IS INSTALLING AN SVE SYSTEM TO REMEDIATE GASOLINE CONTAMINATION. KOLLEENY WILL FOLLOW UP TO ENSURE THAT RESIDUAL CONTAMINATION FROM THE EMERG. GEN. TANK (IF ANY) IS ADDRESSED, EITHER BY THE SVE SYSTEM OR IN SOME OTHER WAY.This spill is referred to spill # 9512583 and is closed today by II (01/10/05).
Remarks:	WHEN TANK WAS REMOVED THERE WAS AN ODOR OF PETROLEUM. [SEE DEC NOTES.] Not reported

Material:

Site ID:	79052
Operable Unit ID:	837375
Operable Unit:	01

NYPD PRECINCT MIDTOWN SOU (Continued) **S105054624**

Material ID:	568852
Material Code:	0066A
Material Name:	UNKNOWN PETROLEUM
Case No.:	Not reported
Material FA:	Petroleum
Quantity:	0
Units:	Gallons
Recovered:	No
Resource Affected:	Not reported
Oxygenate:	False

Tank Test:

SPILLS:

Facility ID:	0705553
Facility Type:	ER
DER Facility ID:	270762
Site ID:	385886
DEC Region:	2
Spill Date:	8/15/2007
Spill Number/Closed Date:	0705553 / 1/4/2008
Spill Cause:	Other
Spill Class:	Known release with minimal potential for fire or hazard. DEC Response. Willing Responsible Party. Corrective action taken.
SWIS:	3101
Investigator:	JAKOLLEE
Referred To:	Not reported
Reported to Dept:	8/15/2007
CID:	444
Water Affected:	Not reported
Spill Source:	Gasoline Station
Spill Notifier:	Other
Cleanup Ceased:	Not reported
Cleanup Meets Std:	False
Last Inspection:	Not reported
Recommended Penalty:	False
UST Trust:	False
Remediation Phase:	0
Date Entered In Computer:	8/15/2007
Spill Record Last Update:	1/4/2008
Spiller Name:	BILL KILNE
Spiller Company:	MIDTOWN SOUTH POLICE
Spiller Address:	357 WEST 35TH STREET
Spiller City,St,Zip:	NEW YORK, NY
Spiller Company:	001
Contact Name:	BILL KILNE
Contact Phone:	(718) 762-5200
DEC Memo:	Part of a long term recovery operation at the site.See also spill nos. 0702185 and 0702402.08/16/07: Notified of this spill by Ryan Piper of spill response staff on 8/15/07; sent email to Jane Staten and Harvey Roberts of URS (DDC consultant handling long-term remediation of this site under DDC consent order), with cc to Afsar Samani of DDC, stating: "I've been informed by our Spill Response staff that spills are continuing to occur related to damaged fill line to gasoline UST at Midtown South. Intitial spill (0613411)

NYPD PRECINCT MIDTOWN SOU (Continued) **S105054624**

occurred in March '07 when gasoline was found in tank sump and nearby monitoring well. According to URS's system performance reports, Franklin Co. determined that tank's fill line was damaged, and they installed direct fill to tank to bypass damaged line. Do you know if Franklin plugged up old fill port when they installed direct fill? It appears that fuel deliveries continue to be made to old fill line, and product keeps showing up in tank sump and monitoring wells. On May 23rd, spill 0702185 was reported by NYPD because sump was filled with gasoline and Veeder Root alarm was going off. Today, another spill was called in (0705553) because of product in sump. Please take necessary steps to have old fill port blocked so it cannot be used anymore (or repaired so it won't leak) as soon as possible, and please also check out entire tank system to make certain it is damaged fill line that's problem, and that there are no other leaks in system. Please get back to me on this and let me know what actions have been taken to address this situation." Afterwards, spoke again with Ryan Piper, who suggested tank be taken out of service and emptied until problem is solved. Sent email to Afsar Samani of DDC, cc's to Jane Staten & Harvey Roberts of URS: "In light of ongoing problems with gasoline UST at Midtown South Precinct, I strongly suggest that tank be taken out of service and emptied until problem(s) with tank and piping has/have been addressed. If this is not practical because police have no alternative location to fuel their vehicles, then please take whatever steps are necessary to immediately rectify problem(s) with tank system. NYCDDC is conducting remediation at this site using SVE and groundwater extraction & treatment systems, and these ongoing spills of fresh gasoline to subsurface will set back remedial efforts for months, or more likely, years, so it is in DDC's interest to resolve this situation promptly. In addition, these releases are a violation of Environmental Conservation Law, as you are aware, and if they continue to occur, our spill responders may be inclined to call Environmental Conservation Officers to site to issue summons."On 8/16/07, received email from Afsar Samani of DDC: "Harvey informed me that vac-truck is scheduled to remove product from sump today. Also, NYPD subcontractor is going to be scheduledto repair fill line. URS is looking into this and will make all necessary action to make sure tank and fill port is tight." Then, received email from Jane Staten of URS: "I just spoke with Lt. Pete Polanco for an update on problems with gasoline tank at Midtown South Precinct. According to Lt. Polanco, NYPD tank contractor inspected fuel fill line this morning and found no problems with integrity of line. Therefore, Lt. Polanco believesthat product in tank sump was caused by fuel delivery vendor. NYPD are expecting fuel delivery vendor at site this afternoon to discuss problem and also to remove gasoline currently in sump. I will keep you posted." I then sent email to Afsar Samani, with cc's to Jane Staten & Harvey Roberts of URS, Jerry Aliberti of DDC and Lt. Peter Polanco of NYPD: "Thank you for your response. Please be advised that no fuel deliveries should be made to gasoline tank at Midtown South until tank system has been tested to insure integrity of all elements of system. Documentation of tightness test results, and of any repairs made to fill line since problem was discovered in March 2007, must be submitted to NYSDEC before fuel deliveries can resume. This situation is high priority and NYPD should arrange for tightness testing immediately." Then, received phone call from Lt. Polanco of NYPD, who said repairs to damaged fill line were done in June and fill line was tightness tested and passed, and he believes current

NYPD PRECINCT MIDTOWN SOU (Continued) **S105054624**

problem is due to fuel delivery vendor not hooking up vapor recovery line (truck is parked in street long distance from fill port, so there's long length of delivery hose). He said product will be removed from sump and fill line will be tested again. I asked him to submit documentation of repair work and tightness testing, and sent him email with my address. Then, I was cc'd on email from Afsar Samani of DDC to Lt. Polanco of NYPD: "We were informed by following correspondence from NYSDEC that gasoline tank over at Midtown South Police Precinct should not receive any more deliveries until a tightness test has been scheduled. Please let DDC know when you can arrange for your subcontractor toperform a tightness test on this tank. This is very crucial to remedial effort that URS is performing to clean up site on behalf of DDC." - J. Kolleeny08/21/07: Received fax on 8/20/07 from Lt. Polanco of NYPD fuel control unit, with letter from Energy Tank & Environmental Services dated 7/16/07 describing repairs to and pressure testing of fill line to gasoline UST (in eDocs). Sent same-day email response to Lt. Polanco, cc's to Afsar Samani & Jerry Aliberti (DDC), Jane Staten & Harvey Roberts (URS): "Thank you for faxed description of repair work to fill line of gasoline UST at Midtown South and diagram of site, tank and fill port, provided by Energy Tank & Environmental Services, Inc. However, these items do not completely satisfy my request for documentation of tank repairs and testing of fill line, and they raise additional questions. Page that describes repairs and subsequent pressure testing of line is dated 7/16/07. Is that date when repairs were done? I would like to see dated invoice for repair work in addition to this description. Description states that problem was with primary fill line, and that secondary line was intact, which allowed product to go into containment sump and not into ground. However, in March when this problem was first discovered, URS field personnel reported 5 feet of fresh gasoline in groundwater extraction well that had never had gasoline in it before, so somehow product did get into ground. If repairs were done on 7/16/07, why was gasoline again reported in containment sump on top of tank on August 15th (spill number 0705553)? You mentioned that this was caused by delivery person not hooking up vapor recovery line, yet our Petroleum Bulk Storage staff say this would not result in product appearing in sump. I would greatly appreciate it if you could provide additional documentation of repair work, and if NYPD would schedule a tightness test of all lines going into and out of tank, as well as a hydrostatic test of tank's containment sump. I would like to be informed in advance when these tests have been scheduled, so that I can attend." - J. Kolleeny 09/14/07: Visited site 9/10/07 to observe hydrostatic test of tank sump and tightness test of fill line. Mike Suppe of Fenley & Nichol on hand, said sump held water, more or less (slight drip along electric conduit extending from this sump to next sump at end of tank), for over 2 hours. He said no way to test fill line (it's about 2-3 feet long from "remote" fill port) without physically removing it, but he will test entire tank system. In discussions of how product could turn up in sump, I mentioned that Lt. Polanco said it had to do with delivery person not hooking up vapor recovery line. Mike wasn't clear on how that would cause product to appear in sump. I called Lt. Polanco, who said by not hooking up vapor recovery during delivery, excessive back pressure was created, so when delivery hose was disconnected, product would back up and spill into overfill bucket, then drain to sump. Mike Suppe said this isn't possible, since any fuel spilled into spill

NYPD PRECINCT MIDTOWN SOU (Continued) **S105054624**

bucket would drain back into fill line, then into tank (not sump). Mike suggested that temporary fill, which was used while remote fill line was awaiting repair, had not been properly capped once NYPD switched back to using remote fill, and poor threading on top of direct fill extension cylinder and improperly screwed-on cap for this extension, may have resulted in product spilling out capped off temporary fill, again related to back pressure from not hooking up vapor recovery (see photos in eDocs image folder). NYPD now has on-site a long hose to be used for vapor recovery, and reportedly there have not been any more problems with product appearing in sump after deliveries. Spoke with Mike Suppe on 9/11/07, who said tank system passed test. I discussed whole situation with Jane Staten of URS, who forwarded to me email from Harvey Roberts of URS (in eDocs) indicating temporary direct fill was installed by NYPD, not Franklin Co. as stated in URS's system performance reports for site. While this may explain why product was appearing in sump, none of this adequately explains how product escaped into ground and turned up in groundwater extraction wells and monitoring wells (for site cleanup under spill no. 9512583). Mike Suppe indicated if damaged fill line was unknown for a long time, sump could've filled up with gas during deliveries and overtopped inner rim of sump, and from there it could seep into ground. URS will continue to gauge nearby wells for product levels, and see if they continue to decrease. Harvey Roberts email also calls into question when exactly NYPD had repairs done to fill line. I contact Lt. Polanco again and asked for more detailed documentation of repair work, indicating date(s) and nature of work done. He said he would work on getting me that info. - J. Kolleeny09/17/07: Received fax from Lt. Polanco, a revised version of earlier fax with statement by Energy Tank & Environmental Services regarding repair work on fuel fill line. Statement is still dated 7/16/07; it now states that they uncovered line on 7/5/07, reconnected and tested line on 7/6/07, reporting that line held pressure during backfilling, they then witnessed a fuel delivery on 7/9/07 with no leaks observed, so they re-surfaced area. - J. Kolleeny01/04/08: On 12/19/07, sent email to Jane Staten of URS: "I recently asked you to ask your field personnel to check if gasoline is still showing up in tank-top sump after fuel deliveries at this site. Do you know if they've checked on this?" On 12/26/07, received email reply from Jane: "Our field technician checked tank sumps at Midtown South on 11/29/07.One sump was dry and other contained a little water. There was no evidence of gasoline." Based on no new reports of gasoline appearing in tank top sump, it appears problem(s) that caused this and related spills has (have) been addressed; OK to close spill. - J. Kolleeny

Remarks: PRODUCT IN SUMP

Material:

Site ID:	385886
Operable Unit ID:	1143144
Operable Unit:	01
Material ID:	2133406
Material Code:	0009
Material Name:	Gasoline
Case No.:	Not reported
Material FA:	Petroleum
Quantity:	0
Units:	Gallons
Recovered:	No

NYPD PRECINCT MIDTOWN SOU (Continued) **S105054624**

Resource Affected:	Not reported
Oxygenate:	False

Tank Test:

Facility ID:	9603073
Facility Type:	ER
DER Facility ID:	270762
Site ID:	79053
DEC Region:	2
Spill Date:	6/4/1996
Spill Number/Closed Date:	9603073 / 1/10/2005
Spill Cause:	Equipment Failure
Spill Class:	Known release that creates potential for fire or hazard. (Highly Improbable)
SWIS:	3101
Investigator:	JAKOLLEE
Referred To:	Not reported
Reported to Dept:	6/4/1996
CID:	351
Water Affected:	Not reported
Spill Source:	Commercial/Industrial
Spill Notifier:	Other
Cleanup Ceased:	Not reported
Cleanup Meets Std:	False
Last Inspection:	Not reported
Recommended Penalty:	False
UST Trust:	False
Remediation Phase:	0
Date Entered In Computer:	6/4/1996
Spill Record Last Update:	1/10/2005
Spiller Name:	GORDON HEDWIG
Spiller Company:	NYC PD
Spiller Address:	357 WEST 35TH ST
Spiller City,St,Zip:	MANHATTAN, NY
Spiller Company:	001
Contact Name:	GORDON HEDWIG
Contact Phone:	(516) 249-3150
DEC Memo:	Prior to Sept, 2004 data translation this spill Lead_DEC Field was "KOLLEENY"This spill is referred to spill # 9512583 and is closed today by II (01/10/05).
Remarks:	caller was removing tanks on site and found contamination

Material:

Site ID:	79053
Operable Unit ID:	1034365
Operable Unit:	01
Material ID:	349311
Material Code:	0009
Material Name:	Gasoline
Case No.:	Not reported
Material FA:	Petroleum
Quantity:	0
Units:	Gallons
Recovered:	No
Resource Affected:	Not reported

NYPD PRECINCT MIDTOWN SOU (Continued) **S105054624**

Oxygenate: False

Tank Test:

Facility ID: 0702402
Facility Type: ER
DER Facility ID: 270762
Site ID: 382094
DEC Region: 2
Spill Date: 5/29/2007
Spill Number/Closed Date: 0702402 / 5/29/2007
Spill Cause: Other
Spill Class: Known release that creates potential for fire or hazard. DEC Response. Willing Responsible Party. Corrective action taken.
SWIS: 3101
Investigator: jbvought
Referred To: Not reported
Reported to Dept: 5/29/2007
CID: 444
Water Affected: Not reported
Spill Source: Institutional, Educational, Gov., Other
Spill Notifier: Other
Cleanup Ceased: Not reported
Cleanup Meets Std: False
Last Inspection: Not reported
Recommended Penalty: False
UST Trust: False
Remediation Phase: 0
Date Entered In Computer: 5/29/2007
Spill Record Last Update: 8/15/2007
Spiller Name: BILL KLEINS
Spiller Company: POLICE PRECINT
Spiller Address: 357 WEST 35TH STREET
Spiller City,St,Zip: NEW YORK, NY
Spiller Company: 001
Contact Name: BILL KLEINS
Contact Phone: (718) 726-5200
DEC Memo: 05/29/07-Vought-This spill closed and referred to open spill #0702185 at same location.
Remarks: WHILE GAUGING WELLS FOUND CONTAMINATED SOIL

Material:
Site ID: 382094
Operable Unit ID: 1139507
Operable Unit: 01
Material ID: 2129547
Material Code: 0009
Material Name: Gasoline
Case No.: Not reported
Material FA: Petroleum
Quantity: 0
Units: Gallons
Recovered: No
Resource Affected: Not reported
Oxygenate: False

NYPD PRECINCT MIDTOWN SOU (Continued) **S105054624**

Tank Test:

Facility ID:	0702185
Facility Type:	ER
DER Facility ID:	270762
Site ID:	381862
DEC Region:	2
Spill Date:	5/23/2007
Spill Number/Closed Date:	0702185 / 7/8/2008
Spill Cause:	Other
Spill Class:	Known release with minimal potential for fire or hazard. DEC Response. Willing Responsible Party. Corrective action taken.
SWIS:	3101
Investigator:	JAKOLLEE
Referred To:	Not reported
Reported to Dept:	5/23/2007
CID:	444
Water Affected:	Not reported
Spill Source:	Institutional, Educational, Gov., Other
Spill Notifier:	Other
Cleanup Ceased:	Not reported
Cleanup Meets Std:	False
Last Inspection:	Not reported
Recommended Penalty:	False
UST Trust:	False
Remediation Phase:	0
Date Entered In Computer:	5/23/2007
Spill Record Last Update:	7/8/2008
Spiller Name:	BOB LARGER
Spiller Company:	REMEDIATION SITE
Spiller Address:	357 WEST 35TH STREET
Spiller City,St,Zip:	NEW YORK, NY
Spiller Company:	001
Contact Name:	BOB LARGER
Contact Phone:	(718) 762-5200
DEC Memo:	05/23/07-Vought-Duty desk officer. Vought spoke to Bob Laga(Fax 718-359-7865) and SVE and three groundwater wells onsite with SpillBusters installed and Franklin geologist performing weekly inspections of well and system. Franklin was contacted by NYPD that sump of UST was full of product and alarm for Veeder Root was going off. Franklin performed site visit and approximately 20-50 gallons of gasoline present in sump. Vacuum truck estimated time of arrival in two hours to recover gasoline. As per Franklin field geologist level of product in sump has remained constant (may indicate no loss to subsurface). No product in groundwater monitoring well immmediately adjacent to tank with product in sump. Vought discussed site with DEC Krimgold and tightness test letter prepared by Vought and submitted to DEC Falvey for signature.Letter sent with one month due date to owner on PBS and cc to Franklin:NYCPDBuilding Maintenance Section59-06 Brooklyn Queens ExpresswayQueens, NY 1137705/29/07-Vought-See also new closed spill #0702402 for spill caused by delivery to broken fill despite instructions by Franklin to not deliver until fill was repaired. Vought called Franklin and spoke to Bill. Franklin reiterated requirement for no more deliveries. Klein still seeking bids for work.07/08/08: This spill case transferred from J. Vought to J. Kolleeny. Problems with fill port

NYPD PRECINCT MIDTOWN SOU (Continued) **S105054624**

	and fuel deliveries have been rectified, any product released to environment will be addressed by remedial system on-site, as there is ongoing remediation under DDC consent order spill 9512583. This spill is closed, see also remarks for spill 0705553. - J. Kolleeny
Remarks:	AN ACTIVE REMEDIATION SITE HAS CONTAMINATED SOIL; HAS BEEN SPILL THERE BEFORE: JACOB FROM DEC HAS BEEN THERE BEFORE

Material:

Site ID:	381862
Operable Unit ID:	1139288
Operable Unit:	01
Material ID:	2129312
Material Code:	0009
Material Name:	Gasoline
Case No.:	Not reported
Material FA:	Petroleum
Quantity:	Not reported
Units:	Gallons
Recovered:	No
Resource Affected:	Not reported
Oxygenate:	False

Tank Test:

Facility ID:	0613411
Facility Type:	ER
DER Facility ID:	270762
Site ID:	378432
DEC Region:	2
Spill Date:	3/14/2007
Spill Number/Closed Date:	0613411 / 3/14/2007
Spill Cause:	Unknown
Spill Class:	Known release with minimal potential for fire or hazard. DEC Response. Willing Responsible Party. Corrective action taken.
SWIS:	3101
Investigator:	smsanges
Referred To:	Not reported
Reported to Dept:	3/14/2007
CID:	410
Water Affected:	Not reported
Spill Source:	Unknown
Spill Notifier:	Local Agency
Cleanup Ceased:	Not reported
Cleanup Meets Std:	False
Last Inspection:	Not reported
Recommended Penalty:	False
UST Trust:	False
Remediation Phase:	0
Date Entered In Computer:	3/14/2007
Spill Record Last Update:	3/14/2007
Spiller Name:	BILL KLEIN
Spiller Company:	NYPD PRECINCT MIDTOWN SOU
Spiller Address:	357 WEST 35TH STREET
Spiller City,St,Zip:	MANHATTAN, NY
Spiller Company:	001
Contact Name:	BILL KLEIN

NYPD PRECINCT MIDTOWN SOU (Continued) **S105054624**

Contact Phone: (718) 726-5200
DEC Memo: This site is already an active longterm remediation site - Spill #9512583As part of this remediation effort, there are exisiting monitoring wells on the site that are tested periodically. Today, the geologist found 4 ft of gasoline product floating on the water table in a well that previously had nothing. The manway was checked and found to be full of gasoline as well. This was clearly an overfill from a recent delivery.Franklin and/or URS is working the long term cleanup of the site and has arranged for a vac truck to clear out whatever is possible right now. On a long term basis, the existing remediation system will be used to skim the free product from the water table and remove it from the site.This problem will now be addressed by the contractor through the existing long term spill number on file.
Remarks: MATERIAL IS CONTAINED IN SUMP: POSSIBLY DUE TO OVERFILL, BUT UNCONFIRMED AT THIS TIME:

Material:
Site ID: 378432
Operable Unit ID: 1135936
Operable Unit: 01
Material ID: 2125867
Material Code: 0009
Material Name: Gasoline
Case No.: Not reported
Material FA: Petroleum
Quantity: Not reported
Units: Gallons
Recovered: No
Resource Affected: Not reported
Oxygenate: False

Tank Test:

Click this hyperlink while viewing on your computer to access additional NY_SPILL: detail in the EDR Site Report.

R244 **357 W 35TH ST/NYPD** **NY LTANKS** **S102671776**
ENE **357 W 35TH ST** **N/A**
< 1/8 **NYC, NY**
0.123 mi.
649 ft. **Site 8 of 18 in cluster R**

Relative:
Higher

Actual:
39 ft.

LTANKS:
Site ID: 187720
Spill Number/Closed Date: 9109281 / 12/1/1991
Spill Date: 12/1/1991
Spill Cause: Tank Overfill
Spill Source: Institutional, Educational, Gov., Other
Spill Class: Not reported
Cleanup Ceased: 12/1/1991
Cleanup Meets Standard: True
SWIS: 3101
Investigator: O'DOWD
Referred To: Not reported
Reported to Dept: 12/1/1991
CID: Not reported

357 W 35TH ST/NYPD (Continued) **S102671776**

Water Affected:	Not reported
Spill Notifier:	Responsible Party
Last Inspection:	Not reported
Recommended Penalty:	False
UST Involvement:	False
Remediation Phase:	0
Date Entered In Computer:	12/6/1991
Spill Record Last Update:	9/30/2004
Spiller Name:	Not reported
Spiller Company:	ISLAND TRANS
Spiller Address:	Not reported
Spiller City,St,Zip:	NY
Spiller County:	999
Spiller Contact:	Not reported
Spiller Phone:	Not reported
Spiller Extention:	Not reported
DEC Region:	2
DER Facility ID:	156854
DEC Memo:	Not reported
Remarks:	FD NOTIFIED.

Material:

Site ID:	187720
Operable Unit ID:	959452
Operable Unit:	01
Material ID:	417918
Material Code:	0009
Material Name:	Gasoline
Case No.:	Not reported
Material FA:	Petroleum
Quantity:	5
Units:	Gallons
Recovered:	No
Resource Affected:	Not reported
Oxygenate:	False

Tank Test:

R245 **NEW YORK CITY DEP** **NY MANIFEST** **1009244324**
ENE **357 W 35TH ST** **N/A**
< 1/8 **NEW YORK, NY 11201**
0.123 mi.
651 ft. **Site 9 of 18 in cluster R**

Relative:
Higher

Actual:
39 ft.

NY MANIFEST:

EPA ID:	NYP010001725
Country:	USA

Mailing Info:

Name:	NEW YORK CITY DEP
Contact:	GEORGE JACOB
Address:	59-17 JUNCTION BLVD
City/State/Zip:	ELMHURST, NY 11373
Country:	USA
Phone:	718-595-4656

NEW YORK CITY DEP (Continued) **1009244324**

Manifest:

Document ID:	NYB7838676
Manifest Status:	Completed copy
Trans1 State ID:	MA7222NY
Trans2 State ID:	Not reported
Generator Ship Date:	03/27/1996
Trans1 Recv Date:	03/27/1996
Trans2 Recv Date:	/ /
TSD Site Recv Date:	03/27/1996
Part A Recv Date:	04/15/1996
Part B Recv Date:	04/04/1996
Generator EPA ID:	NYP010001725
Trans1 EPA ID:	NYD049178296
Trans2 EPA ID:	Not reported
TSDF ID:	NYD049178296
Waste Code:	D002 - NON-LISTED CORROSIVE WASTES
Quantity:	00800
Units:	P - Pounds
Number of Containers:	002
Container Type:	DF - Fiberboard or plastic drums (glass)
Handling Method:	T Chemical, physical, or biological treatment.
Specific Gravity:	100
Year:	1996

R246
ENE
< 1/8
0.123 mi.
651 ft.

NYC POLICE DEPT MIDTOWN SOUTH POLICE STA **RCRA NonGen / NLR** **1001125008**
357 W 35TH ST **FINDS** **NYR000034124**
NEW YORK, NY 10001

Site 10 of 18 in cluster R

Relative:
Higher

Actual:
39 ft.

RCRA NonGen / NLR:

Date form received by agency:	01/01/2007
Facility name:	NYC POLICE DEPT MIDTOWN SOUTH POLICE STA
Facility address:	357 W 35TH ST NEW YORK, NY 100011701
EPA ID:	NYR000034124
Mailing address:	W 35TH ST NEW YORK, NY 10001
Contact:	Not reported
Contact address:	W 35TH ST NEW YORK, NY 10001
Contact country:	US
Contact telephone:	Not reported
Contact email:	Not reported
EPA Region:	02
Classification:	Non-Generator
Description:	Handler: Non-Generators do not presently generate hazardous waste

Owner/Operator Summary:

Owner/operator name:	NYC POLICE DEPT
Owner/operator address:	1 POLICE PLZ NEW YORK, NY 10007
Owner/operator country:	US
Owner/operator telephone:	(516) 249-3150
Legal status:	Private
Owner/Operator Type:	Operator

NYC POLICE DEPT MIDTOWN SOUTH POLICE STA (Continued) **1001125008**

Owner/Op start date: Not reported
Owner/Op end date: Not reported

Owner/operator name: NYC POLICE DEPT
Owner/operator address: 1 POLICE PLZ
NEW YORK, NY 10007
Owner/operator country: US
Owner/operator telephone: (516) 249-3150
Legal status: Private
Owner/Operator Type: Owner
Owner/Op start date: Not reported
Owner/Op end date: Not reported

Handler Activities Summary:
U.S. importer of hazardous waste: No
Mixed waste (haz. and radioactive): No
Recycler of hazardous waste: No
Transporter of hazardous waste: No
Treater, storer or disposer of HW: No
Underground injection activity: No
On-site burner exemption: No
Furnace exemption: No
Used oil fuel burner: No
Used oil processor: No
User oil refiner: No
Used oil fuel marketer to burner: No
Used oil Specification marketer: No
Used oil transfer facility: No
Used oil transporter: No

Historical Generators:
Date form received by agency: 01/01/2006
Site name: NYC POLICE DEPT MIDTOWN SOUTH POLICE STA
Classification: Not a generator, verified

Date form received by agency: 07/08/1999
Site name: NYC POLICE DEPT MIDTOWN SOUTH POLICE STA
Classification: Not a generator, verified

Date form received by agency: 01/09/1997
Site name: NYC POLICE DEPT MIDTOWN SOUTH POLICE STA
Classification: Small Quantity Generator

Hazardous Waste Summary:
Waste code: D000
Waste name: Not Defined

Waste code: D001
Waste name: IGNITABLE HAZARDOUS WASTES ARE THOSE WASTES WHICH HAVE A FLASHPOINT OF LESS THAN 140 DEGREES FAHRENHEIT AS DETERMINED BY A PENSKY-MARTENS CLOSED CUP FLASH POINT TESTER. ANOTHER METHOD OF DETERMINING THE FLASH POINT OF A WASTE IS TO REVIEW THE MATERIAL SAFETY DATA SHEET, WHICH CAN BE OBTAINED FROM THE MANUFACTURER OR DISTRIBUTOR OF THE MATERIAL. LACQUER THINNER IS AN EXAMPLE OF A COMMONLY USED SOLVENT WHICH WOULD BE CONSIDERED AS IGNITABLE HAZARDOUS WASTE.

NYC POLICE DEPT MIDTOWN SOUTH POLICE STA (Continued) **1001125008**

Waste code: D018
Waste name: BENZENE

Violation Status: No violations found

FINDS:

Registry ID: 110004531409

Environmental Interest/Information System
RCRAInfo is a national information system that supports the Resource Conservation and Recovery Act (RCRA) program through the tracking of events and activities related to facilities that generate, transport, and treat, store, or dispose of hazardous waste. RCRAInfo allows RCRA program staff to track the notification, permit, compliance, and corrective action activities required under RCRA.

M247 **CON ED VAULT#6222** **NY Spills** **S106385034**
ESE **332 WEST 33RD STREET** **N/A**
< 1/8 **MANHATTAN, NY**
0.124 mi.
654 ft. **Site 3 of 7 in cluster M**

Relative:
Higher

Actual:
37 ft.

SPILLS:

Facility ID:	0400608
Facility Type:	ER
DER Facility ID:	128402
Site ID:	151083
DEC Region:	2
Spill Date:	4/19/2004
Spill Number/Closed Date:	0400608 / 7/16/2004
Spill Cause:	Equipment Failure
Spill Class:	Known release with minimal potential for fire or hazard. DEC Response. Willing Responsible Party. Corrective action taken.
SWIS:	3101
Investigator:	SKARAKHA
Referred To:	Not reported
Reported to Dept:	4/19/2004
CID:	444
Water Affected:	Not reported
Spill Source:	Institutional, Educational, Gov., Other
Spill Notifier:	Responsible Party
Cleanup Ceased:	Not reported
Cleanup Meets Std:	False
Last Inspection:	Not reported
Recommended Penalty:	False
UST Trust:	False
Remediation Phase:	0
Date Entered In Computer:	4/19/2004
Spill Record Last Update:	7/16/2004
Spiller Name:	ERT DESK
Spiller Company:	CON ED VAULT #6222
Spiller Address:	332 WEST 33RD STREET
Spiller City,St,Zip:	MANHATTAN, NY
Spiller Company:	001
Contact Name:	ERT DESK
Contact Phone:	(212) 580-8383

CON ED VAULT#6222 (Continued) **S106385034**

DEC Memo: e2mis no. 152976:approx 5 gal of Transformer oil mixed with dirt on the floor on the vault. The source of the spill was a damaged Transformer and the cause was corrosion on the unit on the terminal covers. The sump pump was found disconnected on arrival. The spill was on the concrete structure. The unit has been condemned. Two samples were taken from the spill for PCB and ID and one from the Transformer. A partial cleanup is in progress as of now. Final cleanup will be scheduled when Feeder is taken out of Service to drain and disconnect the Unit.A Partial cleanup was done, remove 1 (one) drum of debris and ppe / final cleanup will be done when transformer is removed, Put down oil absorbent and pads.Lab Sequence Number: 04-02965-002 TOTAL PCB 5 ppmLab Sequence Number: 04-02965-001 TOTAL PCB 1 ppmAnalysis indicates the presence of a substance similar to a dielectric fluid.Pearson # 50613 of I&A reoprted to me that the cleanup was completed as of 20:15 on 5/7. No solid waste was removed. Liquids were removed by the Vactor truck. The structure was double-washed with "SLIX". the Environmental tag was removed. The source of the spill was the Transformer. It was removed and a new unit was installed.

Remarks: TRANSFORMER LEAKING NO SMOKE, WATER OR SEWERS:

Material:

Site ID:	151083
Operable Unit ID:	884851
Operable Unit:	01
Material ID:	491858
Material Code:	0020A
Material Name:	TRANSFORMER OIL
Case No.:	Not reported
Material FA:	Petroleum
Quantity:	5
Units:	Gallons
Recovered:	No
Resource Affected:	Not reported
Oxygenate:	False

Tank Test:

R248 **454 9TH AVENUE** **NY AST** **A100326249**
NE **454 9TH AVENUE** **N/A**
< 1/8 **NEW YORK, NY 10018**
0.124 mi.
656 ft. **Site 11 of 18 in cluster R**

Relative:
Higher

Actual:
39 ft.

AST:

Region:	STATE
DEC Region:	2
Site Status:	Active
Facility Id:	2-611060
Program Type:	PBS
UTM X:	584783.00063000002
UTM Y:	4511954.7630899996
Expiration Date:	12/07/2014
Site Type:	Apartment Building/Office Building

Affiliation Records:

Site Id:	412608

454 9TH AVENUE (Continued) **A100326249**

Affiliation Type:	Facility Owner
Company Name:	WESTFRONT ASSOCIATES, LLC
Contact Type:	OFFICER
Contact Name:	SOLOMON GOTTLIEB
Address1:	5210 16TH AVENUE
Address2:	Not reported
City:	BROOKLYN
State:	NY
Zip Code:	11204
Country Code:	001
Phone:	(718) 435-5360
EMail:	Not reported
Fax Number:	Not reported
Modified By:	EJCALIFA
Date Last Modified:	10/22/2009

Site Id:	412608
Affiliation Type:	Mail Contact
Company Name:	NOAM MANAGEMENT
Contact Type:	Not reported
Contact Name:	SOLOMON GOTTLIEB
Address1:	5210 16TH AVENUE
Address2:	Not reported
City:	BROOKLYN
State:	NY
Zip Code:	11204
Country Code:	001
Phone:	(718) 435-5360
EMail:	Not reported
Fax Number:	Not reported
Modified By:	EJCALIFA
Date Last Modified:	10/22/2009

Site Id:	412608
Affiliation Type:	On-Site Operator
Company Name:	454 9TH AVENUE
Contact Type:	Not reported
Contact Name:	ANGEL
Address1:	Not reported
Address2:	Not reported
City:	Not reported
State:	NN
Zip Code:	Not reported
Country Code:	001
Phone:	(718) 781-7086
EMail:	Not reported
Fax Number:	Not reported
Modified By:	EJCALIFA
Date Last Modified:	10/22/2009

Site Id:	412608
Affiliation Type:	Emergency Contact
Company Name:	WESTFRONT ASSOCIATES, LLC
Contact Type:	Not reported
Contact Name:	ANGEL
Address1:	Not reported
Address2:	Not reported

454 9TH AVENUE (Continued) **A100326249**

City:	Not reported
State:	NN
Zip Code:	Not reported
Country Code:	999
Phone:	(718) 781-7086
EMail:	Not reported
Fax Number:	Not reported
Modified By:	EJCALIFA
Date Last Modified:	10/22/2009

Tank Info:

Tank Number:	001A
Tank Id:	228092
Material Code:	0001
Common Name of Substance:	#2 Fuel Oil (On-Site Consumption)

Equipment Records:

A00 - Tank Internal Protection - None
D01 - Pipe Type - Steel/Carbon Steel/Iron
G02 - Tank Secondary Containment - Vault (w/access)
J02 - Dispenser - Suction Dispenser
B01 - Tank External Protection - Painted/Asphalt Coating
F00 - Pipe External Protection - None
C01 - Pipe Location - Aboveground
E00 - Piping Secondary Containment - None
H00 - Tank Leak Detection - None
K00 - Spill Prevention - None
I00 - Overfill - None
L00 - Piping Leak Detection - None

Tank Location:	2
Tank Type:	Steel/Carbon Steel/Iron
Tank Status:	In Service
Pipe Model:	Not reported
Install Date:	01/01/1910
Capacity Gallons:	1500
Tightness Test Method:	NN
Date Test:	Not reported
Next Test Date:	Not reported
Date Tank Closed:	Not reported
Register:	True
Modified By:	EJCALIFA
Last Modified:	10/22/2009
Material Name:	#2 Fuel Oil (On-Site Consumption)

M249 **CON EDISON** **NY MANIFEST** **S117314164**
ESE **331 W 33 ST** **N/A**
< 1/8 **NEW YORK, NY 10001**
0.125 mi.
659 ft. **Site 4 of 7 in cluster M**

Relative:
Higher

Actual:
37 ft.

NY MANIFEST:

EPA ID:	NYP004612032
Country:	USA

Mailing Info:

Name:	CON EDISON

CON EDISON (Continued) **S117314164**

Contact:	TOM TEELING
Address:	4 IRVING PLACE 15TH FLOOR
City/State/Zip:	NEW YORK, NY 10003
Country:	USA
Phone:	Not reported

Manifest:

Document ID:	Not reported
Manifest Status:	Not reported
Trans1 State ID:	NJD003812047
Trans2 State ID:	Not reported
Generator Ship Date:	07/29/2014
Trans1 Recv Date:	07/29/2014
Trans2 Recv Date:	Not reported
TSD Site Recv Date:	07/30/2014
Part A Recv Date:	Not reported
Part B Recv Date:	Not reported
Generator EPA ID:	NYP004612032
Trans1 EPA ID:	Not reported
Trans2 EPA ID:	Not reported
TSDF ID:	NJD991291105
Waste Code:	Not reported
Quantity:	1500
Units:	P - Pounds
Number of Containers:	1
Container Type:	TT - Cargo tank, tank trucks
Handling Method:	T Chemical, physical, or biological treatment.
Specific Gravity:	1
Year:	2014
Manifest Tracking Num:	002608683GBF
Import Ind:	N
Export Ind:	N
Discr Quantity Ind:	N
Discr Type Ind:	N
Discr Residue Ind:	N
Discr Partial Reject Ind:	N
Discr Full Reject Ind:	N
Manifest Ref Num:	Not reported
Alt Fac RCRA Id:	Not reported
Alt Fac Sign Date:	Not reported
Mgmt Method Type Code:	H110

M250 **CON EDISON** **NY MANIFEST** **S117314163**
ESE **OPP 331 W 33 ST** **N/A**
< 1/8 **NEW YORK, NY 10001**
0.125 mi.
659 ft. **Site 5 of 7 in cluster M**

Relative:
Higher

Actual:
37 ft.

NY MANIFEST:

EPA ID:	NYP004612024
Country:	USA

Mailing Info:

Name:	CON EDISON
Contact:	TOM TEELING
Address:	4 IRVING PLACE 15TH FLOOR
City/State/Zip:	NEW YORK, NY 10003

CON EDISON (Continued) **S117314163**

Country: USA
Phone: Not reported

Manifest:

Document ID: Not reported
Manifest Status: Not reported
Trans1 State ID: NJD003812047
Trans2 State ID: Not reported
Generator Ship Date: 07/29/2014
Trans1 Recv Date: 07/29/2014
Trans2 Recv Date: Not reported
TSD Site Recv Date: 07/30/2014
Part A Recv Date: Not reported
Part B Recv Date: Not reported
Generator EPA ID: NYP004612024
Trans1 EPA ID: Not reported
Trans2 EPA ID: Not reported
TSDF ID: NJD991291105
Waste Code: Not reported
Quantity: 1500
Units: P - Pounds
Number of Containers: 1
Container Type: TT - Cargo tank, tank trucks
Handling Method: T Chemical, physical, or biological treatment.
Specific Gravity: 1
Year: 2014
Manifest Tracking Num: 002608678GBF
Import Ind: N
Export Ind: N
Discr Quantity Ind: N
Discr Type Ind: N
Discr Residue Ind: N
Discr Partial Reject Ind: N
Discr Full Reject Ind: N
Manifest Ref Num: Not reported
Alt Fac RCRA Id: Not reported
Alt Fac Sign Date: Not reported
Mgmt Method Type Code: H110

Q251 **CON ED** **NY MANIFEST** **1009242125**
NNW **446 10 AVE #43221** **N/A**
1/8-1/4 **NEW YORK, NY 10027**
0.126 mi.
664 ft. **Site 14 of 16 in cluster Q**

Relative:
Higher

Actual:
38 ft.

NY MANIFEST:
EPA ID: NYP004108098
Country: USA

Mailing Info:
Name: CON ED
Contact: FRANKLIN MURRAY
Address: 4 IRVING PLACE RM 828
City/State/Zip: NEW YORK, NY 10003
Country: USA
Phone: 212-460-2808

CON ED (Continued) **1009242125**

Manifest:

Document ID:	NJA4118053
Manifest Status:	Not reported
Trans1 State ID:	H40376
Trans2 State ID:	Not reported
Generator Ship Date:	02/24/2003
Trans1 Recv Date:	02/24/2003
Trans2 Recv Date:	Not reported
TSD Site Recv Date:	02/26/2003
Part A Recv Date:	Not reported
Part B Recv Date:	Not reported
Generator EPA ID:	NYP004108098
Trans1 EPA ID:	NJD003812047
Trans2 EPA ID:	Not reported
TSDF ID:	NJD991291105
Waste Code:	D008 - LEAD 5.0 MG/L TCLP
Quantity:	00200
Units:	G - Gallons (liquids only)* (8.3 pounds)
Number of Containers:	001
Container Type:	TT - Cargo tank, tank trucks
Handling Method:	T Chemical, physical, or biological treatment.
Specific Gravity:	01.00
Year:	2003

T252 **CERTIFIED MOVING & STORAGE** **NY AST** **U003391604**
West **502 W 30TH ST** **NY HIST AST** **N/A**
1/8-1/4 **NEW YORK, NY 10019**
0.128 mi.
675 ft. **Site 7 of 15 in cluster T**

Relative:
Lower

Actual:
18 ft.

AST:

Region:	STATE
DEC Region:	2
Site Status:	Active
Facility Id:	2-402001
Program Type:	PBS
UTM X:	584359.79325999995
UTM Y:	4511723.7408600003
Expiration Date:	10/06/2007
Site Type:	Other

Affiliation Records:

Site Id:	19238
Affiliation Type:	Facility Owner
Company Name:	CERTIFIED MOVING & STORAGE
Contact Type:	Not reported
Contact Name:	Not reported
Address1:	438 WEST 51ST STREET
Address2:	Not reported
City:	NEW YORK
State:	NY
Zip Code:	10019
Country Code:	001
Phone:	(212) 245-1900
EMail:	Not reported
Fax Number:	Not reported
Modified By:	TRANSLAT

CERTIFIED MOVING & STORAGE (Continued) **U003391604**

Date Last Modified: 3/4/2004

Site Id: 19238
Affiliation Type: Mail Contact
Company Name: CERTIFIED MOVING & STORAGE
Contact Type: Not reported
Contact Name: CHARLES SAMBERG
Address1: 438 WEST 51ST STREET
Address2: Not reported
City: NEW YORK
State: NY
Zip Code: 10019
Country Code: 001
Phone: (212) 245-1900
EMail: Not reported
Fax Number: Not reported
Modified By: TRANSLAT
Date Last Modified: 3/4/2004

Site Id: 19238
Affiliation Type: On-Site Operator
Company Name: 502 WEST 30TH ST LLC
Contact Type: Not reported
Contact Name: CERTIFIED MOVING & STORAGE
Address1: Not reported
Address2: Not reported
City: Not reported
State: NN
Zip Code: Not reported
Country Code: 001
Phone: (212) 245-1900
EMail: Not reported
Fax Number: Not reported
Modified By: TRANSLAT
Date Last Modified: 3/4/2004

Site Id: 19238
Affiliation Type: Emergency Contact
Company Name: CERTIFIED MOVING & STORAGE
Contact Type: Not reported
Contact Name: ROCCO SICOCOLFI
Address1: Not reported
Address2: Not reported
City: Not reported
State: NN
Zip Code: Not reported
Country Code: 001
Phone: (212) 245-1900
EMail: Not reported
Fax Number: Not reported
Modified By: TRANSLAT
Date Last Modified: 3/4/2004

Tank Info:

Tank Number: 001
Tank Id: 21876

CERTIFIED MOVING & STORAGE (Continued) **U003391604**

Material Code: 0001
Common Name of Substance: #2 Fuel Oil (On-Site Consumption)

Equipment Records:

B01 - Tank External Protection - Painted/Asphalt Coating
I04 - Overfill - Product Level Gauge (A/G)
C01 - Pipe Location - Aboveground
F01 - Pipe External Protection - Painted/Asphalt Coating
A01 - Tank Internal Protection - Epoxy Liner
D01 - Pipe Type - Steel/Carbon Steel/Iron
G01 - Tank Secondary Containment - Diking (Aboveground)
H99 - Tank Leak Detection - Other
J02 - Dispenser - Suction Dispenser
L09 - Piping Leak Detection - Exempt Suction Piping

Tank Location: 1
Tank Type: Steel/Carbon Steel/Iron
Tank Status: In Service
Pipe Model: Not reported
Install Date: Not reported
Capacity Gallons: 5000
Tightness Test Method: NN
Date Test: Not reported
Next Test Date: Not reported
Date Tank Closed: Not reported
Register: True
Modified By: TRANSLAT
Last Modified: 03/04/2004
Material Name: #2 Fuel Oil (On-Site Consumption)

HIST AST:

PBS Number: 2-402001
SWIS Code: 6201
Operator: CERTIFIED MOVING & STORAGE
Facility Phone: (212) 245-1900
Facility Addr2: 502 W 30TH ST
Facility Type: TRUCKING/TRANSPORTATION
Emergency: ROCCO SICOCOLFI
Emergency Tel: (212) 245-1900
Old PBSNO: Not reported
Date Inspected: Not reported
Inspector: Not reported
Result of Inspection: Not reported
Owner Name: CERTIFIED MOVING & STORAGE
Owner Address: 438 WEST 51ST STREET
Owner City,St,Zip: NEW YORK, NY 10019
Federal ID: Not reported
Owner Tel: (212) 245-1900
Owner Type: Corporate/Commercial
Owner Subtype: Not reported
Mailing Contact: CHARLES SAMBERG
Mailing Name: CERTIFIED MOVING & STORAGE
Mailing Address: 438 WEST 51ST STREET
Mailing Address 2: Not reported
Mailing City,St,Zip: NEW YORK, NY 10019
Mailing Telephone: (212) 245-1900
Owner Mark: First Owner

CERTIFIED MOVING & STORAGE (Continued) **U003391604**

Facility Status:	1 - Active PBS facility, i.e. total capacity of the PBS tanks is greater than 1,100 gallons, regardless if Subpart 360-14 tanks exist or not at the facility.
Certification Flag:	False
Certification Date:	11/12/1997
Expiration:	10/06/2002
Renew Flag:	False
Renew Date:	Not reported
Total Capacity:	5000
FAMT:	True
Facility Screen:	No Missing Data
Owner Screen:	No Missing Data
Tank Screen:	No Missing Data
Dead Letter:	False
CBS Number:	Not reported
Town or City:	NEW YORK CITY
County Code:	62
Town or City Code:	01
Region:	2

Tank ID:	001
Tank Location:	ABOVEGROUND
Tank Status:	In Service
Install Date:	Not reported
Capacity (Gal):	5000
Product Stored:	NOS 1,2, OR 4 FUEL OIL
Tank Type:	Steel/carbon steel
Tank Internal:	1
Tank External:	1
Pipe Location:	Aboveground
Pipe Type:	STEEL/IRON
Pipe Internal:	Epoxy Liner
Pipe External:	01
Tank Containment:	08
Leak Detection:	9
Overfill Protection:	4
Dispenser Method:	Suction
Date Tested:	Not reported
Next Test Date:	Not reported
Missing Data for Tank:	No Missing Data
Date Closed:	Not reported
Test Method:	Not reported
Deleted:	False
Updated:	True
SPDES Number:	Not reported
Lat/Long:	Not reported

N253 **UPSCALE DEVELOPMENT** **NY LTANKS** **S104276873**
SSE **349 WEST 30TH ST 1ST FL** **N/A**
1/8-1/4 **MANHATTAN, NY**
0.131 mi.
692 ft. **Site 3 of 3 in cluster N**

Relative:
Higher

Actual:
32 ft.

LTANKS:

Site ID:	121309
Spill Number/Closed Date:	9612243 / 12/31/1997
Spill Date:	1/10/1997
Spill Cause:	Tank Failure

UPSCALE DEVELOPMENT (Continued) **S104276873**

Spill Source:	Commercial/Industrial
Spill Class:	Known release that creates potential for fire or hazard. DEC Response. Willing Responsible Party. Corrective action taken.
Cleanup Ceased:	Not reported
Cleanup Meets Standard:	False
SWIS:	3101
Investigator:	MMMULQUE
Referred To:	Not reported
Reported to Dept:	1/13/1997
CID:	351
Water Affected:	Not reported
Spill Notifier:	Local Agency
Last Inspection:	Not reported
Recommended Penalty:	False
UST Involvement:	False
Remediation Phase:	0
Date Entered In Computer:	1/13/1997
Spill Record Last Update:	1/6/1998
Spiller Name:	Not reported
Spiller Company:	CAPITOL FUEL
Spiller Address:	Not reported
Spiller City,St,Zip:	ZZ
Spiller County:	001
Spiller Contact:	MAXINE WALDRON
Spiller Phone:	(212) 594-2515
Spiller Extention:	Not reported
DEC Region:	2
DER Facility ID:	105295
DEC Memo:	Prior to Sept, 2004 data translation this spill Lead_DEC Field was "MULQUEEN"TANK OVERFILL, RUPTURED TANK. TOLD PROPERTY OWNER TO CONTACT OIL COMPANY IN REGARDS TO REPLACING TANK. OIL COMPANY DID CLEANUP.
Remarks:	SPILL IS IN SUB BASEMENT OF BUILDING AND ODOR HAS TRAVELED THROUGH THE BUILDING - HAZ MAT IS BEING NOTIFIED

Material:

Site ID:	121309
Operable Unit ID:	1043759
Operable Unit:	01
Material ID:	340898
Material Code:	0001A
Material Name:	#2 Fuel Oil
Case No.:	Not reported
Material FA:	Petroleum
Quantity:	50
Units:	Gallons
Recovered:	No
Resource Affected:	Not reported
Oxygenate:	False

Tank Test:

U254 NNW 1/8-1/4 0.134 mi. 706 ft. | **516 WEST 34TH STREET, LLC**
AKA 514-522 WEST 34TH ST
NEW YORK, NY 10001 | **NY AST** | **U004156981**
N/A

Site 1 of 11 in cluster U

Relative: Higher

Actual: 35 ft.

AST:

Region:	STATE
DEC Region:	2
Site Status:	Active
Facility Id:	2-148652
Program Type:	PBS
UTM X:	584426
UTM Y:	4512041
Expiration Date:	11/26/2018
Site Type:	Apartment Building/Office Building

Affiliation Records:

Site Id:	4442
Affiliation Type:	Mail Contact
Company Name:	GEORGE COMFORT & SONS, INC.
Contact Type:	Not reported
Contact Name:	ESTHER MALEY
Address1:	200 MADISON AVENUE
Address2:	Not reported
City:	NEW YORK
State:	NY
Zip Code:	10016
Country Code:	001
Phone:	(212) 481-1122
EMail:	EMALEY@GCOMFORT.COM
Fax Number:	Not reported
Modified By:	MSBAPTIS
Date Last Modified:	1/9/2014

Site Id:	4442
Affiliation Type:	On-Site Operator
Company Name:	516 WEST 34TH STREET
Contact Type:	Not reported
Contact Name:	FRANK CAMBRIA
Address1:	Not reported
Address2:	Not reported
City:	Not reported
State:	NN
Zip Code:	Not reported
Country Code:	001
Phone:	(212) 244-0870
EMail:	Not reported
Fax Number:	Not reported
Modified By:	MSBAPTIS
Date Last Modified:	9/23/2010

Site Id:	4442
Affiliation Type:	Emergency Contact
Company Name:	BAUMAN, SEFF, ET AL
Contact Type:	Not reported
Contact Name:	GERARD HARRIS
Address1:	Not reported
Address2:	Not reported
City:	Not reported

516 WEST 34TH STREET, LLC (Continued) **U004156981**

State:	NN
Zip Code:	Not reported
Country Code:	001
Phone:	(212) 481-1122
EMail:	Not reported
Fax Number:	Not reported
Modified By:	TRANSLAT
Date Last Modified:	3/4/2004

Site Id:	4442
Affiliation Type:	Facility Owner
Company Name:	516 WEST 34TH STREET LLC
Contact Type:	VP
Contact Name:	GEORGE COMFORT & SONS, INC
Address1:	516 W34TH ST
Address2:	Not reported
City:	NEW YORK
State:	NY
Zip Code:	10001
Country Code:	001
Phone:	(212) 244-0870
EMail:	Not reported
Fax Number:	Not reported
Modified By:	MSBAPTIS
Date Last Modified:	1/9/2014

Tank Info:

Tank Number:	001
Tank Id:	8067
Material Code:	0003
Common Name of Substance:	#6 Fuel Oil (On-Site Consumption)

Equipment Records:

	A00 - Tank Internal Protection - None
	D01 - Pipe Type - Steel/Carbon Steel/Iron
	J02 - Dispenser - Suction Dispenser
	L09 - Piping Leak Detection - Exempt Suction Piping
	C01 - Pipe Location - Aboveground
	F01 - Pipe External Protection - Painted/Asphalt Coating
	H00 - Tank Leak Detection - None
	B01 - Tank External Protection - Painted/Asphalt Coating
	G03 - Tank Secondary Containment - Vault (w/o access)
	I04 - Overfill - Product Level Gauge (A/G)
Tank Location:	6
Tank Type:	Steel/Carbon Steel/Iron
Tank Status:	In Service
Pipe Model:	Not reported
Install Date:	05/01/1999
Capacity Gallons:	10000
Tightness Test Method:	NN
Date Test:	Not reported
Next Test Date:	Not reported
Date Tank Closed:	Not reported
Register:	True
Modified By:	MSBAPTIS

516 WEST 34TH STREET, LLC (Continued) **U004156981**

Last Modified: 01/09/2014
Material Name: #6 Fuel Oil (On-Site Consumption)

Q255
NNW
1/8-1/4
0.136 mi.
716 ft.

CON EDISON - SB 43198
453 10TH AVE
NEW YORK, NY 10003

RCRA NonGen / NLR **1008195535**
NY MANIFEST **NYP004107942**

Site 15 of 16 in cluster Q

Relative:
Higher

Actual:
39 ft.

RCRA NonGen / NLR:
Date form received by agency: 02/27/2004
Facility name: CON EDISON - SB 43198
Facility address: 453 10TH AVE
NEW YORK, NY 10003
EPA ID: NYP004107942
Mailing address: 4 IRVING PLACE
NEW YORK, NY 10003
Contact: ANTHONY DRUMMINGS
Contact address: 4 IRVING PLACE
NEW YORK, NY 10003
Contact country: US
Contact telephone: (212) 460-3770
Contact email: Not reported
EPA Region: 02
Classification: Non-Generator
Description: Handler: Non-Generators do not presently generate hazardous waste

Owner/Operator Summary:
Owner/operator name: CONSOLIDATED EDISON COMPANY OF NY, INC.
Owner/operator address: 4 IRVING PLACE
NEW YORK, NY 10003
Owner/operator country: US
Owner/operator telephone: Not reported
Legal status: Private
Owner/Operator Type: Operator
Owner/Op start date: 02/23/2003
Owner/Op end date: Not reported

Owner/operator name: CONSOLIDATED EDISON COMPANY OF NY, INC.
Owner/operator address: 4 IRVING PLACE
NEW YORK, NY 10003
Owner/operator country: US
Owner/operator telephone: Not reported
Legal status: Private
Owner/Operator Type: Owner
Owner/Op start date: 02/23/2003
Owner/Op end date: Not reported

Handler Activities Summary:
U.S. importer of hazardous waste: No
Mixed waste (haz. and radioactive): No
Recycler of hazardous waste: No
Transporter of hazardous waste: No
Treater, storer or disposer of HW: No
Underground injection activity: No
On-site burner exemption: No
Furnace exemption: No

CON EDISON - SB 43198 (Continued) **1008195535**

Used oil fuel burner:	No
Used oil processor:	No
User oil refiner:	No
Used oil fuel marketer to burner:	No
Used oil Specification marketer:	No
Used oil transfer facility:	No
Used oil transporter:	No

Historical Generators:

Date form received by agency:	02/26/2004
Site name:	CON EDISON - SB 43198
Classification:	Not a generator, verified
Date form received by agency:	02/25/2004
Site name:	CON EDISON - SB 43198
Classification:	Large Quantity Generator

Hazardous Waste Summary:

Waste code:	D008
Waste name:	LEAD
Violation Status:	No violations found

NY MANIFEST:

EPA ID:	NYP004107942
Country:	USA

Mailing Info:

Name:	CONSOLIDATED EDISON
Contact:	FRANKLIN MURRAY
Address:	4 IRVING PLACE RM 828
City/State/Zip:	NEW YORK, NY 10003
Country:	USA
Phone:	212-460-2808

Manifest:

Document ID:	NJA3205039
Manifest Status:	Not reported
Trans1 State ID:	N4391
Trans2 State ID:	Not reported
Generator Ship Date:	02/24/2003
Trans1 Recv Date:	02/24/2003
Trans2 Recv Date:	Not reported
TSD Site Recv Date:	02/24/2003
Part A Recv Date:	Not reported
Part B Recv Date:	Not reported
Generator EPA ID:	NYP004107942
Trans1 EPA ID:	NJD003812047
Trans2 EPA ID:	Not reported
TSDF ID:	NJD991291105
Waste Code:	D008 - LEAD 5.0 MG/L TCLP
Quantity:	00150
Units:	G - Gallons (liquids only)* (8.3 pounds)
Number of Containers:	001
Container Type:	TT - Cargo tank, tank trucks
Handling Method:	T Chemical, physical, or biological treatment.

CON EDISON - SB 43198 (Continued) **1008195535**

Specific Gravity:	01.00
Year:	2003

Document ID:	NJA4138522
Manifest Status:	Not reported
Trans1 State ID:	N4391
Trans2 State ID:	Not reported
Generator Ship Date:	02/23/2003
Trans1 Recv Date:	02/23/2003
Trans2 Recv Date:	Not reported
TSD Site Recv Date:	02/24/2003
Part A Recv Date:	Not reported
Part B Recv Date:	Not reported
Generator EPA ID:	NYP004107942
Trans1 EPA ID:	NJD003812047
Trans2 EPA ID:	Not reported
TSDF ID:	NJD991291105
Waste Code:	D008 - LEAD 5.0 MG/L TCLP
Quantity:	00100
Units:	G - Gallons (liquids only)* (8.3 pounds)
Number of Containers:	001
Container Type:	TT - Cargo tank, tank trucks
Handling Method:	T Chemical, physical, or biological treatment.
Specific Gravity:	01.00
Year:	2003

Document ID:	NJA4138521
Manifest Status:	Not reported
Trans1 State ID:	NJ391
Trans2 State ID:	Not reported
Generator Ship Date:	02/23/2003
Trans1 Recv Date:	02/23/2003
Trans2 Recv Date:	Not reported
TSD Site Recv Date:	02/24/2003
Part A Recv Date:	Not reported
Part B Recv Date:	Not reported
Generator EPA ID:	NYP004107942
Trans1 EPA ID:	NJD003812047
Trans2 EPA ID:	Not reported
TSDF ID:	NJD991291105
Waste Code:	D008 - LEAD 5.0 MG/L TCLP
Quantity:	00100
Units:	G - Gallons (liquids only)* (8.3 pounds)
Number of Containers:	001
Container Type:	TT - Cargo tank, tank trucks
Handling Method:	L Landfill.
Specific Gravity:	01.00
Year:	2003

V256 East 1/8-1/4 0.136 mi. 717 ft. | **CON EDISION - V9561**
346 W.35 ST. 346 W.35 ST.
NEW YORK, NY 10003 | **RCRA NonGen / NLR** | **1007208014**
NY MANIFEST | **NYP004080420**

Site 1 of 9 in cluster V

Relative: Higher

Actual: 39 ft.

RCRA NonGen / NLR:

Date form received by agency:	06/02/2002
Facility name:	CON EDISION - V9561
Facility address:	346 W.35 ST. 346 W.35 ST. NEW YORK, NY 10003
EPA ID:	NYP004080420
Mailing address:	IRVING PLACE NEW YORK, NY 10003
Contact:	ANTHONY DRUMMINGS
Contact address:	IRVING PLACE NEW YORK, NY 10003
Contact country:	US
Contact telephone:	(212) 460-3770
Contact email:	Not reported
EPA Region:	02
Classification:	Non-Generator
Description:	Handler: Non-Generators do not presently generate hazardous waste

Handler Activities Summary:

U.S. importer of hazardous waste:	No
Mixed waste (haz. and radioactive):	No
Recycler of hazardous waste:	No
Transporter of hazardous waste:	No
Treater, storer or disposer of HW:	No
Underground injection activity:	No
On-site burner exemption:	No
Furnace exemption:	No
Used oil fuel burner:	No
Used oil processor:	No
User oil refiner:	No
Used oil fuel marketer to burner:	No
Used oil Specification marketer:	No
Used oil transfer facility:	No
Used oil transporter:	No

Historical Generators:

Date form received by agency:	06/01/2002
Site name:	CON EDISION - V9561
Classification:	Not a generator, verified
Date form received by agency:	05/31/2002
Site name:	CON EDISION - V9561
Classification:	Large Quantity Generator
Violation Status:	No violations found

NY MANIFEST:

EPA ID:	NYP004080420
Country:	USA

Mailing Info:

Name:	CONSOLIDATED EDISON
Contact:	FRANKLIN MURRAY

CON EDISION - V9561 (Continued) **1007208014**

Address:	4 IRVING PLACE RM 828
City/State/Zip:	NEW YORK, NY 10003
Country:	USA
Phone:	212-460-2808

Manifest:

Document ID:	NYE0734787
Manifest Status:	Not reported
Trans1 State ID:	GX3216
Trans2 State ID:	Not reported
Generator Ship Date:	04/24/2001
Trans1 Recv Date:	04/24/2001
Trans2 Recv Date:	Not reported
TSD Site Recv Date:	04/24/2001
Part A Recv Date:	Not reported
Part B Recv Date:	Not reported
Generator EPA ID:	NYP004080420
Trans1 EPA ID:	NYD006982359
Trans2 EPA ID:	Not reported
TSDF ID:	NYD980593636
Waste Code:	B002 - PETROLEUM OIL WITH 50 BUT < 500 PPM PCB
Quantity:	01344
Units:	K - Kilograms (2.2 pounds)
Number of Containers:	001
Container Type:	TT - Cargo tank, tank trucks
Handling Method:	T Chemical, physical, or biological treatment.
Specific Gravity:	01.00
Year:	2001

V257 **348 OWNER CORP** **NY AST** **U003384877**
East **348 W 36 ST** **N/A**
1/8-1/4 **NEW YORK, NY 10036**
0.136 mi.
717 ft. **Site 2 of 9 in cluster V**

Relative:
Higher

Actual:
39 ft.

AST:

Region:	STATE
DEC Region:	2
Site Status:	Active
Facility Id:	2-097187
Program Type:	PBS
UTM X:	584958.93082000001
UTM Y:	4511950.85298
Expiration Date:	05/07/2017
Site Type:	Apartment Building/Office Building

Affiliation Records:

Site Id:	2787
Affiliation Type:	Facility Owner
Company Name:	348 OWNER CORP
Contact Type:	MANAGING AGENT
Contact Name:	FRANCIS MERAGA
Address1:	348 W 36
Address2:	Not reported
City:	NEW YORK
State:	NY
Zip Code:	10018

348 OWNER CORP (Continued) **U003384877**

Country Code:	001
Phone:	(646) 290-6670
EMail:	Not reported
Fax Number:	Not reported
Modified By:	MSBAPTIS
Date Last Modified:	12/3/2012

Site Id:	2787
Affiliation Type:	Mail Contact
Company Name:	Not reported
Contact Type:	Not reported
Contact Name:	FRANCIS MERAGA
Address1:	348 W 36TH ST
Address2:	Not reported
City:	NEW YORK
State:	NY
Zip Code:	10018
Country Code:	001
Phone:	(646) 290-6670
EMail:	Not reported
Fax Number:	Not reported
Modified By:	MSBAPTIS
Date Last Modified:	12/3/2012

Site Id:	2787
Affiliation Type:	On-Site Operator
Company Name:	348 OWNER CORP
Contact Type:	Not reported
Contact Name:	FRANCIS MERAGA
Address1:	Not reported
Address2:	Not reported
City:	Not reported
State:	NN
Zip Code:	Not reported
Country Code:	999
Phone:	(646) 290-6670
EMail:	Not reported
Fax Number:	Not reported
Modified By:	MSBAPTIS
Date Last Modified:	12/3/2012

Site Id:	2787
Affiliation Type:	Emergency Contact
Company Name:	348 OWNER CORP
Contact Type:	Not reported
Contact Name:	FRANCIS MERAGA
Address1:	Not reported
Address2:	Not reported
City:	Not reported
State:	NN
Zip Code:	Not reported
Country Code:	999
Phone:	(646) 290-6670
EMail:	Not reported
Fax Number:	Not reported
Modified By:	MSBAPTIS
Date Last Modified:	12/3/2012

348 OWNER CORP (Continued) **U003384877**

Tank Info:

Tank Number:	001
Tank Id:	4657
Material Code:	0001
Common Name of Substance:	#2 Fuel Oil (On-Site Consumption)

Equipment Records:

C00 - Pipe Location - No Piping
F00 - Pipe External Protection - None
I04 - Overfill - Product Level Gauge (A/G)
B00 - Tank External Protection - None
E00 - Piping Secondary Containment - None
H00 - Tank Leak Detection - None
K00 - Spill Prevention - None
A00 - Tank Internal Protection - None
D02 - Pipe Type - Galvanized Steel
G00 - Tank Secondary Containment - None
J02 - Dispenser - Suction Dispenser
L09 - Piping Leak Detection - Exempt Suction Piping

Tank Location:	3
Tank Type:	Steel/Carbon Steel/Iron
Tank Status:	In Service
Pipe Model:	Not reported
Install Date:	12/01/1984
Capacity Gallons:	2000
Tightness Test Method:	NN
Date Test:	Not reported
Next Test Date:	Not reported
Date Tank Closed:	Not reported
Register:	True
Modified By:	MSBAPTIS
Last Modified:	12/03/2012
Material Name:	#2 Fuel Oil (On-Site Consumption)

M258 **CON EDISON** **NY MANIFEST** **S117318281**
ESE **323 W 33 ST** **N/A**
1/8-1/4 **NEW YORK, NY 10001**
0.138 mi.
728 ft. **Site 6 of 7 in cluster M**

Relative:
Higher

Actual:
37 ft.

NY MANIFEST:

EPA ID:	NYP004657961
Country:	USA

Mailing Info:

Name:	CON EDISON
Contact:	CON EDISON
Address:	4 IRVING PL
Address 2:	15TH FL
City/State/Zip:	NEW YORK, NY 10003
Country:	USA
Phone:	Not reported

Manifest:

Document ID:	Not reported

CON EDISON (Continued) **S117318281**

Manifest Status:	Not reported
Trans1 State ID:	NJD003812047
Trans2 State ID:	Not reported
Generator Ship Date:	09/15/2014
Trans1 Recv Date:	09/15/2014
Trans2 Recv Date:	Not reported
TSD Site Recv Date:	09/18/2014
Part A Recv Date:	Not reported
Part B Recv Date:	Not reported
Generator EPA ID:	NYP004657961
Trans1 EPA ID:	Not reported
Trans2 EPA ID:	Not reported
TSDF ID:	NJD991291105
Waste Code:	Not reported
Quantity:	500
Units:	P - Pounds
Number of Containers:	1
Container Type:	TT - Cargo tank, tank trucks
Handling Method:	T Chemical, physical, or biological treatment.
Specific Gravity:	1
Year:	2014
Manifest Tracking Num:	002563973GBF
Import Ind:	N
Export Ind:	N
Discr Quantity Ind:	N
Discr Type Ind:	N
Discr Residue Ind:	N
Discr Partial Reject Ind:	N
Discr Full Reject Ind:	N
Manifest Ref Num:	Not reported
Alt Fac RCRA Id:	Not reported
Alt Fac Sign Date:	Not reported
Mgmt Method Type Code:	H110

V259 **CON EDISON** **NY MANIFEST** **S117314180**
East **331 W 34 ST** **N/A**
1/8-1/4 **NEW YORK, NY 10001**
0.138 mi.
728 ft. **Site 3 of 9 in cluster V**

Relative:
Higher

Actual:
39 ft.

NY MANIFEST:

EPA ID:	NYP004612214
Country:	USA

Mailing Info:

Name:	CON EDISON
Contact:	TOM TEELING
Address:	4 IRVING PLACE 15TH FLOOR
City/State/Zip:	NEW YORK, NY 10003
Country:	USA
Phone:	Not reported

Manifest:

Document ID:	Not reported
Manifest Status:	Not reported
Trans1 State ID:	NJD003812047
Trans2 State ID:	Not reported

CON EDISON (Continued) **S117314180**

Generator Ship Date:	07/30/2014
Trans1 Recv Date:	07/30/2014
Trans2 Recv Date:	Not reported
TSD Site Recv Date:	07/30/2014
Part A Recv Date:	Not reported
Part B Recv Date:	Not reported
Generator EPA ID:	NYP004612214
Trans1 EPA ID:	Not reported
Trans2 EPA ID:	Not reported
TSDF ID:	NJD991291105
Waste Code:	Not reported
Quantity:	300
Units:	P - Pounds
Number of Containers:	1
Container Type:	TT - Cargo tank, tank trucks
Handling Method:	T Chemical, physical, or biological treatment.
Specific Gravity:	1
Year:	2014
Manifest Tracking Num:	002608680GBF
Import Ind:	N
Export Ind:	N
Discr Quantity Ind:	N
Discr Type Ind:	N
Discr Residue Ind:	N
Discr Partial Reject Ind:	N
Discr Full Reject Ind:	N
Manifest Ref Num:	Not reported
Alt Fac RCRA Id:	Not reported
Alt Fac Sign Date:	Not reported
Mgmt Method Type Code:	H110

Q260 **DEFILIPPIS REALTY FUND JT VENT** **RCRA NonGen / NLR** **1000791424**
North **452-456 TENTH AVE** **NYD987029337**
1/8-1/4 **NEW YORK, NY 10018**
0.139 mi.
732 ft. **Site 16 of 16 in cluster Q**

Relative:
Higher

Actual:
39 ft.

RCRA NonGen / NLR:

Date form received by agency:	01/01/2007
Facility name:	DEFILIPPIS REALTY FUND JT VENT
Facility address:	452-456 TENTH AVE NEW YORK, NY 100181107
EPA ID:	NYD987029337
Mailing address:	W 54TH ST NEW YORK, NY 10019
Contact:	Not reported
Contact address:	W 54TH ST NEW YORK, NY 10019
Contact country:	US
Contact telephone:	Not reported
Contact email:	Not reported
EPA Region:	02
Classification:	Non-Generator
Description:	Handler: Non-Generators do not presently generate hazardous waste

Owner/Operator Summary:

Owner/operator name:	DEFILIPPIS REALTY FUND JT VENT

DEFILIPPIS REALTY FUND JT VENT (Continued) **1000791424**

Owner/operator address: 131 MERCER ST
NEW YORK, NY 10012
Owner/operator country: US
Owner/operator telephone: (212) 555-1212
Legal status: Private
Owner/Operator Type: Operator
Owner/Op start date: Not reported
Owner/Op end date: Not reported

Owner/operator name: DEFILIPPIS REALTY FUND JT VENT
Owner/operator address: 131 MERCER ST
NEW YORK, NY 10012
Owner/operator country: US
Owner/operator telephone: (212) 555-1212
Legal status: Private
Owner/Operator Type: Owner
Owner/Op start date: Not reported
Owner/Op end date: Not reported

Handler Activities Summary:
U.S. importer of hazardous waste: No
Mixed waste (haz. and radioactive): No
Recycler of hazardous waste: No
Transporter of hazardous waste: No
Treater, storer or disposer of HW: No
Underground injection activity: No
On-site burner exemption: No
Furnace exemption: No
Used oil fuel burner: No
Used oil processor: No
User oil refiner: No
Used oil fuel marketer to burner: No
Used oil Specification marketer: No
Used oil transfer facility: No
Used oil transporter: No

Historical Generators:
Date form received by agency: 01/01/2006
Site name: DEFILIPPIS REALTY FUND JT VENT
Classification: Not a generator, verified

Date form received by agency: 07/08/1999
Site name: DEFILIPPIS REALTY FUND JT VENT
Classification: Not a generator, verified

Date form received by agency: 03/03/1993
Site name: DEFILIPPIS REALTY FUND JT VENT
Classification: Large Quantity Generator

Hazardous Waste Summary:
Waste code: D008
Waste name: LEAD

Violation Status: No violations found

R261 NE 1/8-1/4 0.141 mi. 745 ft. | **ACME EXTERMINATING CORP**
460 NINTH AVE
NEW YORK, NY 10018 | **RCRA NonGen / NLR**
NY MANIFEST | **1001079903**
NYR000016105

Site 12 of 18 in cluster R

Relative: Higher

Actual: 39 ft.

RCRA NonGen / NLR:

Date form received by agency:	01/01/2007
Facility name:	ACME EXTERMINATING CORP
Facility address:	460 NINTH AVE NEW YORK, NY 100185699
EPA ID:	NYR000016105
Mailing address:	NINTH AVE NEW YORK, NY 10018
Contact:	Not reported
Contact address:	NINTH AVE NEW YORK, NY 10018
Contact country:	US
Contact telephone:	Not reported
Contact email:	Not reported
EPA Region:	02
Classification:	Non-Generator
Description:	Handler: Non-Generators do not presently generate hazardous waste

Owner/Operator Summary:

Owner/operator name:	HARTSDALE REALTY
Owner/operator address:	150 E 58TH ST NEW YORK, NY 10022
Owner/operator country:	US
Owner/operator telephone:	(212) 355-4900
Legal status:	Private
Owner/Operator Type:	Owner
Owner/Op start date:	Not reported
Owner/Op end date:	Not reported

Owner/operator name:	HARTSDALE REALTY
Owner/operator address:	150 E 58TH ST NEW YORK, NY 10022
Owner/operator country:	US
Owner/operator telephone:	(212) 355-4900
Legal status:	Private
Owner/Operator Type:	Operator
Owner/Op start date:	Not reported
Owner/Op end date:	Not reported

Handler Activities Summary:

U.S. importer of hazardous waste:	No
Mixed waste (haz. and radioactive):	No
Recycler of hazardous waste:	No
Transporter of hazardous waste:	No
Treater, storer or disposer of HW:	No
Underground injection activity:	No
On-site burner exemption:	No
Furnace exemption:	No
Used oil fuel burner:	No
Used oil processor:	No
User oil refiner:	No
Used oil fuel marketer to burner:	No

ACME EXTERMINATING CORP (Continued) **1001079903**

Used oil Specification marketer: No
Used oil transfer facility: No
Used oil transporter: No

Historical Generators:
Date form received by agency: 01/01/2006
Site name: ACME EXTERMINATING CORP
Classification: Not a generator, verified

Date form received by agency: 07/08/1999
Site name: ACME EXTERMINATING CORP
Classification: Not a generator, verified

Date form received by agency: 11/08/1995
Site name: ACME EXTERMINATING CORP
Classification: Small Quantity Generator

Hazardous Waste Summary:
Waste code: D020
Waste name: CHLORDANE

Waste code: D037
Waste name: PENTRACHLOROPHENOL

Waste code: F027
Waste name: DISCARDED UNUSED FORMULATIONS CONTAINING TRI-, TETRA-, OR PENTACHLOROPHENOL OR DISCARDED UNUSED FORMULATIONS CONTAINING COMPOUNDS DERIVED FROM THESE CHLOROPHENOLS. (THIS LISTING DOES NOT INCLUDE FORMULATIONS CONTAINING HEXACHLOROPHENE SYTHESIZED FROM PREPURIFIED 2,4,5-TRICHLOROPHENOL AS THE SOLE COMPONENT).

Waste code: U036
Waste name: CHLORDANE, ALPHA & GAMMA ISOMERS

Violation Status: No violations found

NY MANIFEST:
EPA ID: NYR000016105
Country: USA

Mailing Info:
Name: ACME EXTERMINATING CORP
Contact: JOHN WILER
Address: 460 NINTH AVE
City/State/Zip: NEW YORK, NY 10018
Country: USA
Phone: 212-594-9230

Manifest:

Document ID: INA1021693
Manifest Status: Completed after the designated time period for a TSDF to get a copy to the DEC
Trans1 State ID: TAB4101NJ
Trans2 State ID: Not reported
Generator Ship Date: 01/22/1996
Trans1 Recv Date: 01/22/1996
Trans2 Recv Date: / /

ACME EXTERMINATING CORP (Continued) **1001079903**

TSD Site Recv Date:	01/23/1996
Part A Recv Date:	/ /
Part B Recv Date:	02/21/1996
Generator EPA ID:	NYR000016105
Trans1 EPA ID:	NJD054126164
Trans2 EPA ID:	Not reported
TSDF ID:	IND000646943
Waste Code:	D020 - CHLORDANE 0.03 MG/L TCLP
Quantity:	00175
Units:	P - Pounds
Number of Containers:	001
Container Type:	DM - Metal drums, barrels
Handling Method:	B Incineration, heat recovery, burning.
Specific Gravity:	100
Year:	1996

U262
NW
1/8-1/4
0.141 mi.
747 ft.

Relative:
Higher

Actual:
34 ft.

MTA - HUDSON YARD **PA MANIFEST** **S112069728**
501-551 W. 30TH ST **N/A**
NEW YORK, NY 10001

Site 2 of 11 in cluster U

PA MANIFEST:

Manifest Details:

Year:	2011
Manifest Number:	008574483JJK
Manifest Type:	TSD Copy
Generator EPA Id:	NYR000182113
Generator Date:	05/26/2011
Mailing Address:	Not reported
Mailing City,St,Zip:	Not reported
Contact Name:	Not reported
Contact Phone:	Not reported
TSD EPA Id:	PAD085690592
TSD Date:	Not reported
TSD Facility Name:	REPUBLIC ENVIRONMENTAL SYSTEMS OF PA INC
TSD Facility Address:	2869 SANDSTONE DRIVE
TSD Facility City:	HATFIELD
TSD Facility State:	PA
Facility Telephone:	Not reported
Page Number:	1
Line Number:	1
Waste Number:	D018
Container Number:	1
Container Type:	Metal drums, barrels, kegs
Waste Quantity:	100
Unit:	Pounds
Handling Code:	Not reported
TSP EPA Id:	Not reported
Date TSP Sig:	Not reported

Year:	2011
Manifest Number:	008574483JJK
Manifest Type:	TSD Copy
Generator EPA Id:	NYR000182113
Generator Date:	05/26/2011
Mailing Address:	Not reported

MTA - HUDSON YARD (Continued) **S112069728**

Mailing City,St,Zip:	Not reported
Contact Name:	Not reported
Contact Phone:	Not reported
TSD EPA Id:	PAD085690592
TSD Date:	Not reported
TSD Facility Name:	REPUBLIC ENVIRONMENTAL SYSTEMS OF PA INC
TSD Facility Address:	2869 SANDSTONE DRIVE
TSD Facility City:	HATFIELD
TSD Facility State:	PA
Facility Telephone:	Not reported
Page Number:	1
Line Number:	1
Waste Number:	D001
Container Number:	1
Container Type:	Metal drums, barrels, kegs
Waste Quantity:	100
Unit:	Pounds
Handling Code:	Not reported
TSP EPA Id:	Not reported
Date TSP Sig:	Not reported

Year:	2011
Manifest Number:	008574483JJK
Manifest Type:	TSD Copy
Generator EPA Id:	NYR000182113
Generator Date:	05/26/2011
Mailing Address:	Not reported
Mailing City,St,Zip:	Not reported
Contact Name:	Not reported
Contact Phone:	Not reported
TSD EPA Id:	PAD085690592
TSD Date:	Not reported
TSD Facility Name:	REPUBLIC ENVIRONMENTAL SYSTEMS OF PA INC
TSD Facility Address:	2869 SANDSTONE DRIVE
TSD Facility City:	HATFIELD
TSD Facility State:	PA
Facility Telephone:	Not reported
Page Number:	1
Line Number:	2
Waste Number:	NONE
Container Number:	1
Container Type:	Metal drums, barrels, kegs
Waste Quantity:	75
Unit:	Pounds
Handling Code:	Not reported
TSP EPA Id:	Not reported
Date TSP Sig:	Not reported

U263 **MTA - HUDSON YARD** **RCRA NonGen / NLR** **1014473099**
NW **501-551 W 30TH ST** **NYR000182113**
1/8-1/4 **NEW YORK, NY 10001**
0.141 mi.
747 ft. **Site 3 of 11 in cluster U**

Relative:
Higher

Actual:
34 ft.

RCRA NonGen / NLR:

Date form received by agency:	02/02/2012
Facility name:	MTA - HUDSON YARD
Facility address:	501-551 W 30TH ST NEW YORK, NY 10001
EPA ID:	NYR000182113
Mailing address:	94TH AVE JAMAICA, NY 11435
Contact:	ALBERT S ALBANO
Contact address:	94TH AVE JAMAICA, NY 11435
Contact country:	US
Contact telephone:	(347) 494-6020
Contact email:	AALBANO@LIRR.ORG
EPA Region:	02
Classification:	Non-Generator
Description:	Handler: Non-Generators do not presently generate hazardous waste

Owner/Operator Summary:

Owner/operator name:	METROPOLITAN TRANSPORTATION AUTH
Owner/operator address:	MADISON AVE 9TH FL NEW YORK, NY 10017
Owner/operator country:	US
Owner/operator telephone:	(212) 878-7356
Legal status:	State
Owner/Operator Type:	Owner
Owner/Op start date:	01/01/1850
Owner/Op end date:	Not reported

Owner/operator name:	METROPOLITAN TRANSPORTATION AUTH
Owner/operator address:	Not reported Not reported
Owner/operator country:	US
Owner/operator telephone:	Not reported
Legal status:	State
Owner/Operator Type:	Operator
Owner/Op start date:	01/01/1850
Owner/Op end date:	Not reported

Handler Activities Summary:

U.S. importer of hazardous waste:	No
Mixed waste (haz. and radioactive):	No
Recycler of hazardous waste:	No
Transporter of hazardous waste:	No
Treater, storer or disposer of HW:	No
Underground injection activity:	No
On-site burner exemption:	No
Furnace exemption:	No
Used oil fuel burner:	No
Used oil processor:	No
User oil refiner:	No
Used oil fuel marketer to burner:	No

MTA - HUDSON YARD (Continued) **1014473099**

Used oil Specification marketer: No
Used oil transfer facility: No
Used oil transporter: No

Historical Generators:
Date form received by agency: 04/15/2011
Site name: MTA - HUDSON YARD
Classification: Small Quantity Generator

Hazardous Waste Summary:
Waste code: D001
Waste name: IGNITABLE HAZARDOUS WASTES ARE THOSE WASTES WHICH HAVE A FLASHPOINT OF LESS THAN 140 DEGREES FAHRENHEIT AS DETERMINED BY A PENSKY-MARTENS CLOSED CUP FLASH POINT TESTER. ANOTHER METHOD OF DETERMINING THE FLASH POINT OF A WASTE IS TO REVIEW THE MATERIAL SAFETY DATA SHEET, WHICH CAN BE OBTAINED FROM THE MANUFACTURER OR DISTRIBUTOR OF THE MATERIAL. LACQUER THINNER IS AN EXAMPLE OF A COMMONLY USED SOLVENT WHICH WOULD BE CONSIDERED AS IGNITABLE HAZARDOUS WASTE.

Waste code: D001
Waste name: IGNITABLE HAZARDOUS WASTES ARE THOSE WASTES WHICH HAVE A FLASHPOINT OF LESS THAN 140 DEGREES FAHRENHEIT AS DETERMINED BY A PENSKY-MARTENS CLOSED CUP FLASH POINT TESTER. ANOTHER METHOD OF DETERMINING THE FLASH POINT OF A WASTE IS TO REVIEW THE MATERIAL SAFETY DATA SHEET, WHICH CAN BE OBTAINED FROM THE MANUFACTURER OR DISTRIBUTOR OF THE MATERIAL. LACQUER THINNER IS AN EXAMPLE OF A COMMONLY USED SOLVENT WHICH WOULD BE CONSIDERED AS IGNITABLE HAZARDOUS WASTE.

Violation Status: No violations found

S264 **EDR US Hist Auto Stat** **1015503737**
SW **453 W 29TH ST** **N/A**
1/8-1/4 **NEW YORK, NY 10001**
0.144 mi.
759 ft. **Site 2 of 4 in cluster S**

Relative:
Lower

Actual:
22 ft.

EDR Historical Auto Stations:
Name: STAR AUTO REPAIR SHOP
Year: 2002
Address: 453 W 29TH ST

Name: STAR AUTO REPAIR SHOP
Year: 2003
Address: 453 W 29TH ST

T265 **NEWPORT PAINTING & DECORATING** **RCRA-SQG** **1012187124**
West **523 W 30TH ST** **NJ MANIFEST** **NYR000169896**
1/8-1/4 **NEW YORK, NY 10001**
0.146 mi.
769 ft. **Site 8 of 15 in cluster T**

Relative:
Lower

Actual:
17 ft.

RCRA-SQG:
Date form received by agency: 11/10/2009
Facility name: NEWPORT PAINTING & DECORATING
Facility address: 523 W 30TH ST
NEW YORK, NY 10001

NEWPORT PAINTING & DECORATING (Continued) **1012187124**

EPA ID:	NYR000169896
Mailing address:	W 30TH ST NEW YORK, NY 10001
Contact:	EUGENE S BOHNARCZYK JR
Contact address:	W 30TH ST NEW YORK, NY 10001
Contact country:	US
Contact telephone:	(212) 465-9080
Telephone ext.:	26
Contact email:	Not reported
EPA Region:	02
Classification:	Small Small Quantity Generator
Description:	Handler: generates more than 100 and less than 1000 kg of hazardous waste during any calendar month and accumulates less than 6000 kg of hazardous waste at any time; or generates 100 kg or less of hazardous waste during any calendar month, and accumulates more than 1000 kg of hazardous waste at any time

Owner/Operator Summary:

Owner/operator name:	EUGENE BOHNARCZYK JR
Owner/operator address:	Not reported Not reported
Owner/operator country:	Not reported
Owner/operator telephone:	Not reported
Legal status:	Private
Owner/Operator Type:	Operator
Owner/Op start date:	12/07/2003
Owner/Op end date:	Not reported

Owner/operator name:	BRENDAN J MURRAY
Owner/operator address:	S FRANKLIN TNPK RAMSEY, NJ 07446
Owner/operator country:	US
Owner/operator telephone:	Not reported
Legal status:	Private
Owner/Operator Type:	Owner
Owner/Op start date:	01/01/1974
Owner/Op end date:	Not reported

Handler Activities Summary:

U.S. importer of hazardous waste:	No
Mixed waste (haz. and radioactive):	No
Recycler of hazardous waste:	No
Transporter of hazardous waste:	No
Treater, storer or disposer of HW:	No
Underground injection activity:	No
On-site burner exemption:	No
Furnace exemption:	No
Used oil fuel burner:	No
Used oil processor:	No
User oil refiner:	No
Used oil fuel marketer to burner:	No
Used oil Specification marketer:	No
Used oil transfer facility:	No
Used oil transporter:	No

NEWPORT PAINTING & DECORATING (Continued) **1012187124**

Hazardous Waste Summary:

Waste code:	D001
Waste name:	IGNITABLE HAZARDOUS WASTES ARE THOSE WASTES WHICH HAVE A FLASHPOINT OF LESS THAN 140 DEGREES FAHRENHEIT AS DETERMINED BY A PENSKY-MARTENS CLOSED CUP FLASH POINT TESTER. ANOTHER METHOD OF DETERMINING THE FLASH POINT OF A WASTE IS TO REVIEW THE MATERIAL SAFETY DATA SHEET, WHICH CAN BE OBTAINED FROM THE MANUFACTURER OR DISTRIBUTOR OF THE MATERIAL. LACQUER THINNER IS AN EXAMPLE OF A COMMONLY USED SOLVENT WHICH WOULD BE CONSIDERED AS IGNITABLE HAZARDOUS WASTE.
Waste code:	D005
Waste name:	BARIUM
Waste code:	D006
Waste name:	CADMIUM
Waste code:	D007
Waste name:	CHROMIUM
Waste code:	D008
Waste name:	LEAD
Waste code:	D035
Waste name:	METHYL ETHYL KETONE
Violation Status:	No violations found

NJ MANIFEST:

EPA Id:	NYR000169896
Mail Address:	W 30TH ST
Mail City/State/Zip:	NEW YORK, NY 10001
Facility Phone:	Not reported
Emergency Phone:	Not reported
Contact:	EUGENE S BOHNARCZYK JR
Comments:	Not reported
SIC Code:	Not reported
County:	NY061
Municipal:	Not reported
Previous EPA Id:	Not reported
Gen Flag:	Not reported
Trans Flag:	Not reported
TSDF Flag:	Not reported
Name Change:	Not reported
Date Change:	Not reported

Manifest:

Manifest Number:	000423203WAS
EPA ID:	NYR000169896
Date Shipped:	10/11/2011
TSDF EPA ID:	NJD991291105
Transporter EPA ID:	NYD046765574
Transporter 2 EPA ID:	Not reported
Transporter 3 EPA ID:	Not reported
Transporter 4 EPA ID:	Not reported
Transporter 5 EPA ID:	Not reported
Transporter 6 EPA ID:	Not reported
Transporter 7 EPA ID:	Not reported
Transporter 8 EPA ID:	Not reported

NEWPORT PAINTING & DECORATING (Continued) **1012187124**

Transporter 10 EPA ID:	Not reported
Date Trans1 Transported Waste:	Not reported
Date Trans2 Transported Waste:	Not reported
Date Trans3 Transported Waste:	Not reported
Date Trans4 Transported Waste:	Not reported
Date Trans5 Transported Waste:	Not reported
Date Trans6 Transported Waste:	Not reported
Date Trans7 Transported Waste:	Not reported
Date Trans8 Transported Waste:	Not reported
Date Trans9 Transported Waste:	Not reported
Date Trans10 Transported Waste:	Not reported
Date TSDF Received Waste:	Not reported
Generator EPA Facility Name:	NEWPORT PAINTING & DECORATING INC
Transporter-1 EPA Facility Name:	PRICE TRUCKING CORP
TSDF EPA Facility Name:	CLEAN EARTH OF NORTH JERSEY INC
QTY Units:	gallons
Transporter SEQ ID:	1.00
Transporter-1 Date:	10/11/2011
Waste SEQ ID:	1.00
Waste Type Code 2:	F003
Waste Type Code 3:	Not reported
Waste Type Code 4:	Not reported
Waste Type Code 5:	Not reported
Waste Type Code 6:	Not reported
Date Accepted:	10/11/2011
Manifest Discrepancy Type:	Not reported
Data Entry Number:	Not reported
Was Load Rejected:	NEW YORK, NY 10001
Reason Load Was Rejected:	Not reported

Waste:

Manifest Year:	2011 New Jersey Manifest Data
Waste Code:	D001
Hand Code:	H061
Quantity:	110.00 gallons

Manifest Number:	000200211WAS
EPA ID:	NYR000169896
Date Shipped:	08/19/2010
TSDF EPA ID:	NJD991291105
Transporter EPA ID:	NYD046765574
Transporter 2 EPA ID:	Not reported
Transporter 3 EPA ID:	Not reported
Transporter 4 EPA ID:	Not reported
Transporter 5 EPA ID:	Not reported
Transporter 6 EPA ID:	Not reported
Transporter 7 EPA ID:	Not reported
Transporter 8 EPA ID:	Not reported
Transporter 10 EPA ID:	Not reported
Date Trans1 Transported Waste:	08/19/2010
Date Trans2 Transported Waste:	Not reported
Date Trans3 Transported Waste:	Not reported
Date Trans4 Transported Waste:	Not reported
Date Trans5 Transported Waste:	Not reported
Date Trans6 Transported Waste:	Not reported
Date Trans7 Transported Waste:	Not reported
Date Trans8 Transported Waste:	Not reported

NEWPORT PAINTING & DECORATING (Continued) **1012187124**

Date Trans9 Transported Waste:	Not reported
Date Trans10 Transported Waste:	Not reported
Date TSDF Received Waste:	08/19/2010
TSDF EPA Facility Name:	Not reported
QTY Units:	Not reported
Transporter SEQ ID:	Not reported
Transporter-1 Date:	Not reported
Waste SEQ ID:	Not reported
Waste Type Code 2:	Not reported
Waste Type Code 3:	Not reported
Waste Type Code 4:	Not reported
Waste Type Code 5:	Not reported
Waste Type Code 6:	Not reported
Date Accepted:	Not reported
Manifest Discrepancy Type:	Not reported
Data Entry Number:	Not reported
Was Load Rejected:	NEW YORK, NY 10001
Reason Load Was Rejected:	Not reported

Waste:

Manifest Year:	2010 New Jersey Manifest Data
Waste Code:	D001
Hand Code:	H061
Quantity:	220 G

T266 **NEWPORT PAINTING & DECORATING** **NY MANIFEST** **S110611182**
West **523 W 30TH ST** **N/A**
1/8-1/4 **NEW YORK, NY 10001**
0.146 mi.
769 ft. **Site 9 of 15 in cluster T**

Relative:
Lower

Actual:
17 ft.

NY MANIFEST:

EPA ID:	NYR000169896
Country:	USA

Mailing Info:

Name:	NEWPORT PAINTING & DECORATING
Contact:	NEWPORT PAINTING & DECORATING
Address:	523 W 30TH ST
City/State/Zip:	NEW YORK, NY 10001
Country:	USA
Phone:	212-465-9060

Manifest:

Document ID:	Not reported
Manifest Status:	Not reported
Trans1 State ID:	NYD046765574
Trans2 State ID:	Not reported
Generator Ship Date:	10/11/2011
Trans1 Recv Date:	10/11/2011
Trans2 Recv Date:	Not reported
TSD Site Recv Date:	10/11/2011
Part A Recv Date:	Not reported
Part B Recv Date:	Not reported

NEWPORT PAINTING & DECORATING (Continued) **S110611182**

Generator EPA ID:	NYR000169896
Trans1 EPA ID:	Not reported
Trans2 EPA ID:	Not reported
TSDF ID:	NJD991291105
Waste Code:	Not reported
Quantity:	165.0
Units:	G - Gallons (liquids only)* (8.3 pounds)
Number of Containers:	3.0
Container Type:	DM - Metal drums, barrels
Handling Method:	B Incineration, heat recovery, burning.
Specific Gravity:	1.0
Year:	2011
Manifest Tracking Num:	000423203WAS
Import Ind:	N
Export Ind:	N
Discr Quantity Ind:	N
Discr Type Ind:	N
Discr Residue Ind:	N
Discr Partial Reject Ind:	N
Discr Full Reject Ind:	N
Manifest Ref Num:	Not reported
Alt Fac RCRA Id:	Not reported
Alt Fac Sign Date:	Not reported
Mgmt Method Type Code:	H061

Document ID:	Not reported
Manifest Status:	Not reported
Trans1 State ID:	NJR986628162
Trans2 State ID:	Not reported
Generator Ship Date:	05/16/2013
Trans1 Recv Date:	05/16/2013
Trans2 Recv Date:	Not reported
TSD Site Recv Date:	05/16/2013
Part A Recv Date:	Not reported
Part B Recv Date:	Not reported
Generator EPA ID:	NYR000169896
Trans1 EPA ID:	Not reported
Trans2 EPA ID:	Not reported
TSDF ID:	NJD991291105
Waste Code:	Not reported
Quantity:	55
Units:	G - Gallons (liquids only)* (8.3 pounds)
Number of Containers:	1
Container Type:	DM - Metal drums, barrels
Handling Method:	B Incineration, heat recovery, burning.
Specific Gravity:	1
Year:	2013
Manifest Tracking Num:	000517971WAS
Import Ind:	N
Export Ind:	N
Discr Quantity Ind:	N
Discr Type Ind:	N
Discr Residue Ind:	N
Discr Partial Reject Ind:	N
Discr Full Reject Ind:	N
Manifest Ref Num:	Not reported

NEWPORT PAINTING & DECORATING (Continued) **S110611182**

Alt Fac RCRA Id:	Not reported
Alt Fac Sign Date:	Not reported
Mgmt Method Type Code:	H061

Document ID:	Not reported
Manifest Status:	Not reported
Trans1 State ID:	NYD046765574
Trans2 State ID:	Not reported
Generator Ship Date:	08/19/2010
Trans1 Recv Date:	08/19/2010
Trans2 Recv Date:	Not reported
TSD Site Recv Date:	08/19/2010
Part A Recv Date:	Not reported
Part B Recv Date:	Not reported
Generator EPA ID:	NYR000169896
Trans1 EPA ID:	Not reported
Trans2 EPA ID:	Not reported
TSDF ID:	NJD991291105
Waste Code:	Not reported
Quantity:	220.0
Units:	G - Gallons (liquids only)* (8.3 pounds)
Number of Containers:	4.0
Container Type:	DM - Metal drums, barrels
Handling Method:	T Chemical, physical, or biological treatment.
Specific Gravity:	1.0
Year:	2010
Manifest Tracking Num:	000200211WAS
Import Ind:	N
Export Ind:	N
Discr Quantity Ind:	N
Discr Type Ind:	N
Discr Residue Ind:	N
Discr Partial Reject Ind:	N
Discr Full Reject Ind:	N
Manifest Ref Num:	Not reported
Alt Fac RCRA Id:	Not reported
Alt Fac Sign Date:	Not reported
Mgmt Method Type Code:	H081

S267 **CON EDISON - OTH V-9287** **RCRA NonGen / NLR** **1008195486**
SSW **429 E.29TH STREET** **NY MANIFEST** **NYP004106076**
1/8-1/4 **NEW YORK, NY 10016**
0.146 mi.
769 ft. **Site 3 of 4 in cluster S**

Relative:
Lower

Actual:
23 ft.

RCRA NonGen / NLR:

Date form received by agency:	02/27/2004
Facility name:	CON EDISON - OTH V-9287
Facility address:	429 E.29TH STREET NEW YORK, NY 10016
EPA ID:	NYP004106076
Mailing address:	4 IRVING PLACE NEW YORK, NY 10003
Contact:	ANTHONY DRUMMINGS
Contact address:	4 IRVING PLACE NEW YORK, NY 10003
Contact country:	US

CON EDISON - OTH V-9287 (Continued) **1008195486**

Contact telephone: (212) 460-3770
Contact email: Not reported
EPA Region: 02
Classification: Non-Generator
Description: Handler: Non-Generators do not presently generate hazardous waste

Owner/Operator Summary:
Owner/operator name: CONSOLIDATED EDISON COMPANY OF NY, INC.
Owner/operator address: 4 IRVING PLACE
NEW YORK, NY 10003
Owner/operator country: US
Owner/operator telephone: Not reported
Legal status: Private
Owner/Operator Type: Owner
Owner/Op start date: 01/07/2003
Owner/Op end date: Not reported

Owner/operator name: CONSOLIDATED EDISON COMPANY OF NY, INC.
Owner/operator address: 4 IRVING PLACE
NEW YORK, NY 10003
Owner/operator country: US
Owner/operator telephone: Not reported
Legal status: Private
Owner/Operator Type: Operator
Owner/Op start date: 01/07/2003
Owner/Op end date: Not reported

Handler Activities Summary:
U.S. importer of hazardous waste: No
Mixed waste (haz. and radioactive): No
Recycler of hazardous waste: No
Transporter of hazardous waste: No
Treater, storer or disposer of HW: No
Underground injection activity: No
On-site burner exemption: No
Furnace exemption: No
Used oil fuel burner: No
Used oil processor: No
User oil refiner: No
Used oil fuel marketer to burner: No
Used oil Specification marketer: No
Used oil transfer facility: No
Used oil transporter: No

Historical Generators:
Date form received by agency: 02/26/2004
Site name: CON EDISON - OTH V-9287
Classification: Not a generator, verified

Date form received by agency: 02/25/2004
Site name: CON EDISON - OTH V-9287
Classification: Large Quantity Generator

Hazardous Waste Summary:
Waste code: B002

CON EDISON - OTH V-9287 (Continued) **1008195486**

Waste name: B002

Waste code: B007
Waste name: B007

Violation Status: No violations found

NY MANIFEST:
EPA ID: NYP004106076
Country: USA

Mailing Info:
Name: CONSOLIDATED EDISON
Contact: FRANKLIN MURRAY
Address: 4 IRVING PLACE RM 828
City/State/Zip: NEW YORK, NY 10003
Country: USA
Phone: 212-460-2808

Manifest:

Document ID: NYE1316412
Manifest Status: Not reported
Trans1 State ID: 46272JM
Trans2 State ID: Not reported
Generator Ship Date: 05/17/2003
Trans1 Recv Date: 05/17/2003
Trans2 Recv Date: Not reported
TSD Site Recv Date: 05/17/2003
Part A Recv Date: Not reported
Part B Recv Date: Not reported
Generator EPA ID: NYP004106076
Trans1 EPA ID: NYD006982359
Trans2 EPA ID: Not reported
TSDF ID: NYD980593636
Waste Code: B002 - PETROLEUM OIL WITH 50 BUT < 500 PPM PCB
Quantity: 00100
Units: G - Gallons (liquids only)* (8.3 pounds)
Number of Containers: 002
Container Type: DM - Metal drums, barrels
Handling Method: T Chemical, physical, or biological treatment.
Specific Gravity: 01.00
Year: 2003

Document ID: NYE0705321
Manifest Status: Not reported
Trans1 State ID: 46272JM
Trans2 State ID: Not reported
Generator Ship Date: 05/17/2003
Trans1 Recv Date: 05/17/2003
Trans2 Recv Date: Not reported
TSD Site Recv Date: 05/19/2003
Part A Recv Date: Not reported
Part B Recv Date: Not reported
Generator EPA ID: NYP004106076
Trans1 EPA ID: NYD006982359
Trans2 EPA ID: Not reported

CON EDISON - OTH V-9287 (Continued) **1008195486**

TSDF ID:	NYD980593636
Waste Code:	B007 - OTHER MISCELLANEOUS PCB WASTES
Quantity:	02140
Units:	K - Kilograms (2.2 pounds)
Number of Containers:	009
Container Type:	DM - Metal drums, barrels
Handling Method:	L Landfill.
Specific Gravity:	01.00
Year:	2003

Document ID:	NYE0461988
Manifest Status:	Not reported
Trans1 State ID:	46109JM
Trans2 State ID:	Not reported
Generator Ship Date:	01/07/2003
Trans1 Recv Date:	01/07/2003
Trans2 Recv Date:	Not reported
TSD Site Recv Date:	01/08/2003
Part A Recv Date:	Not reported
Part B Recv Date:	Not reported
Generator EPA ID:	NYP004106076
Trans1 EPA ID:	NYD006982359
Trans2 EPA ID:	Not reported
TSDF ID:	NYD980593636
Waste Code:	B002 - PETROLEUM OIL WITH 50 BUT < 500 PPM PCB
Quantity:	01236
Units:	K - Kilograms (2.2 pounds)
Number of Containers:	001
Container Type:	TT - Cargo tank, tank trucks
Handling Method:	T Chemical, physical, or biological treatment.
Specific Gravity:	01.00
Year:	2003

W268 **THE FRENCH APARTMENTS** **NY AST** **U003384320**
SSE **330 WEST 30TH STREET** **N/A**
1/8-1/4 **NEW YORK, NY 10001**
0.146 mi.
770 ft. **Site 1 of 11 in cluster W**

Relative:
Higher

Actual:
32 ft.

AST:

Region:	STATE
DEC Region:	2
Site Status:	Active
Facility Id:	2-090921
Program Type:	PBS
UTM X:	584787.82672999997
UTM Y:	4511497.8181100003
Expiration Date:	03/10/2017
Site Type:	Apartment Building/Office Building

Affiliation Records:

Site Id:	2248
Affiliation Type:	Facility Owner
Company Name:	FRENCH APTS HOUSING COMPANY
Contact Type:	DIRECTOR OF ENGINEERING
Contact Name:	PETER S. HOYLE
Address1:	423 WEST 55TH STREET, 9TH FL

THE FRENCH APARTMENTS (Continued) **U003384320**

Address2:	Not reported
City:	NEW YORK
State:	NY
Zip Code:	10019
Country Code:	001
Phone:	(212) 319-1200
EMail:	Not reported
Fax Number:	Not reported
Modified By:	DXLIVING
Date Last Modified:	3/12/2007

Site Id:	2248
Affiliation Type:	Mail Contact
Company Name:	RELATED MGMT. CO., LP
Contact Type:	Not reported
Contact Name:	MR. HECTOR PINERO
Address1:	C/O RELATED MGMT CORP
Address2:	423 WEST 55TH STREET, 9TH FL.
City:	NEW YORK
State:	NY
Zip Code:	10019
Country Code:	001
Phone:	(212) 981-3525
EMail:	Not reported
Fax Number:	Not reported
Modified By:	DXLIVING
Date Last Modified:	3/12/2007

Site Id:	2248
Affiliation Type:	On-Site Operator
Company Name:	THE FRENCH APARTMENTS
Contact Type:	Not reported
Contact Name:	FRENCH APTS
Address1:	Not reported
Address2:	Not reported
City:	Not reported
State:	NN
Zip Code:	Not reported
Country Code:	001
Phone:	(212) 695-2913
EMail:	Not reported
Fax Number:	Not reported
Modified By:	TRANSLAT
Date Last Modified:	3/4/2004

Site Id:	2248
Affiliation Type:	Emergency Contact
Company Name:	FRENCH APTS HOUSING COMPANY
Contact Type:	Not reported
Contact Name:	GIUSEPPE PRESTIGIACOMO
Address1:	Not reported
Address2:	Not reported
City:	Not reported
State:	NN
Zip Code:	Not reported
Country Code:	999
Phone:	(212) 695-2913

THE FRENCH APARTMENTS (Continued) **U003384320**

EMail:	Not reported
Fax Number:	Not reported
Modified By:	MSBAPTIS
Date Last Modified:	2/2/2012

Tank Info:

Tank Number:	001
Tank Id:	3558
Material Code:	0001
Common Name of Substance:	#2 Fuel Oil (On-Site Consumption)

Equipment Records:

L00 - Piping Leak Detection - None
I04 - Overfill - Product Level Gauge (A/G)
F00 - Pipe External Protection - None
J02 - Dispenser - Suction Dispenser
G02 - Tank Secondary Containment - Vault (w/access)
D01 - Pipe Type - Steel/Carbon Steel/Iron
A00 - Tank Internal Protection - None
K00 - Spill Prevention - None
H00 - Tank Leak Detection - None
E00 - Piping Secondary Containment - None
B00 - Tank External Protection - None
C01 - Pipe Location - Aboveground

Tank Location:	3
Tank Type:	Steel/Carbon Steel/Iron
Tank Status:	In Service
Pipe Model:	Not reported
Install Date:	08/01/1978
Capacity Gallons:	15000
Tightness Test Method:	NN
Date Test:	Not reported
Next Test Date:	Not reported
Date Tank Closed:	Not reported
Register:	True
Modified By:	DXLIVING
Last Modified:	03/12/2007
Material Name:	#2 Fuel Oil (On-Site Consumption)

V269 **CON EDISON** **NY MANIFEST** **S117067373**
East **325 W 34 ST** **N/A**
1/8-1/4 **NEW YORK, NY 10001**
0.147 mi.
775 ft. **Site 4 of 9 in cluster V**

Relative:
Higher

Actual:
38 ft.

NY MANIFEST:

EPA ID:	NYP004601720
Country:	USA

Mailing Info:

Name:	CON EDISON
Contact:	TOM TEELING
Address:	4 IRVING PLACE 15TH FLOOR
City/State/Zip:	NEW YORK, NY 10003
Country:	USA
Phone:	Not reported

CON EDISON (Continued) **S117067373**

Manifest:

Document ID:	Not reported
Manifest Status:	Not reported
Trans1 State ID:	NJ0000027193
Trans2 State ID:	Not reported
Generator Ship Date:	07/20/2014
Trans1 Recv Date:	07/20/2014
Trans2 Recv Date:	Not reported
TSD Site Recv Date:	07/21/2014
Part A Recv Date:	Not reported
Part B Recv Date:	Not reported
Generator EPA ID:	NYP004601720
Trans1 EPA ID:	Not reported
Trans2 EPA ID:	Not reported
TSDF ID:	NJD002200046
Waste Code:	Not reported
Quantity:	1000
Units:	P - Pounds
Number of Containers:	1
Container Type:	TT - Cargo tank, tank trucks
Handling Method:	T Chemical, physical, or biological treatment.
Specific Gravity:	1
Year:	2014
Manifest Tracking Num:	013254730JJK
Import Ind:	N
Export Ind:	N
Discr Quantity Ind:	N
Discr Type Ind:	N
Discr Residue Ind:	N
Discr Partial Reject Ind:	N
Discr Full Reject Ind:	N
Manifest Ref Num:	Not reported
Alt Fac RCRA Id:	Not reported
Alt Fac Sign Date:	Not reported
Mgmt Method Type Code:	H110

O270 **CON EDISON - VAULT 2476** **RCRA NonGen / NLR** **1010325495**
SSW **401 W 29 STREET** **NYP004128336**
1/8-1/4 **NEW YORK, NY 10199**
0.147 mi.
778 ft. **Site 6 of 8 in cluster O**

Relative:
Higher

Actual:
29 ft.

RCRA NonGen / NLR:

Date form received by agency:	02/23/2006
Facility name:	CON EDISON - VAULT 2476
Facility address:	401 W 29 STREET NEW YORK, NY 10199
EPA ID:	NYP004128336
Mailing address:	4 IRVING PLACE NEW YORK, NY 10003
Contact:	FRANKLIN MURRAY
Contact address:	4 IRVING PLACE NEW YORK, NY 10003
Contact country:	US
Contact telephone:	(212) 460-2808
Contact email:	MURRAYFR@CONED.COM

CON EDISON - VAULT 2476 (Continued) **1010325495**

EPA Region: 02
Classification: Non-Generator
Description: Handler: Non-Generators do not presently generate hazardous waste

Owner/Operator Summary:
Owner/operator name: CONSOLIDATED EDISON COMPANY OF NY, INC.
Owner/operator address: 4 IRVING PLACE
NEW YORK, NY 10003
Owner/operator country: US
Owner/operator telephone: Not reported
Legal status: Private
Owner/Operator Type: Owner
Owner/Op start date: 01/19/2005
Owner/Op end date: Not reported

Owner/operator name: CONSOLIDATED EDISON COMPANY OF NY, INC.
Owner/operator address: 4 IRVING PLACE
NEW YORK, NY 10003
Owner/operator country: US
Owner/operator telephone: Not reported
Legal status: Private
Owner/Operator Type: Operator
Owner/Op start date: 01/19/2005
Owner/Op end date: Not reported

Handler Activities Summary:
U.S. importer of hazardous waste: No
Mixed waste (haz. and radioactive): No
Recycler of hazardous waste: No
Transporter of hazardous waste: No
Treater, storer or disposer of HW: No
Underground injection activity: No
On-site burner exemption: No
Furnace exemption: No
Used oil fuel burner: No
Used oil processor: No
User oil refiner: No
Used oil fuel marketer to burner: No
Used oil Specification marketer: No
Used oil transfer facility: No
Used oil transporter: No

Historical Generators:
Date form received by agency: 02/22/2006
Site name: CON EDISON - VAULT 2476
Classification: Not a generator, verified

Date form received by agency: 02/21/2006
Site name: CON EDISON - VAULT 2476
Classification: Large Quantity Generator

Hazardous Waste Summary:
Waste code: B002
Waste name: B002

CON EDISON - VAULT 2476 (Continued) **1010325495**

Violation Status: No violations found

S271
SSW
1/8-1/4
0.148 mi.
780 ft.

420 W 29TH ST
NEW YORK, NY 10001

Site 4 of 4 in cluster S

EDR US Hist Auto Stat **1015485922**
N/A

Relative:
Lower

Actual:
25 ft.

EDR Historical Auto Stations:
Name: ACC CAR CARE CTR
Year: 2004
Address: 420 W 29TH ST

O272
SSW
1/8-1/4
0.149 mi.
785 ft.

MANHATTAN GENERAL MAIL FACILITY
WEST 29TH & 9TH AVE
NEW YORK, NY 10001

Site 7 of 8 in cluster O

CERC-NFRAP **1003864514**
NY6180000352

Relative:
Higher

Actual:
29 ft.

CERC-NFRAP:
Site ID: 0203777
Federal Facility: Federal Facility
NPL Status: Not on the NPL
Non NPL Status: NFRAP-Site does not qualify for the NPL based on existing information

CERCLIS-NFRAP Site Contact Details:
Contact Sequence ID: 2276359.00000
Person ID: 2000168.00000

Contact Sequence ID: 2276689.00000
Person ID: 2000112.00000

Contact Sequence ID: 13114955.00000
Person ID: 2000112.00000

Contact Sequence ID: 13120786.00000
Person ID: 2000176.00000

Contact Sequence ID: 13377297.00000
Person ID: 2000146.00000

CERCLIS-NFRAP Site Alias Name(s):
Alias Name: MANHATTAN GENERAL MAIL FACILITY
Alias Address: WEST 29TH ST AND 9TH AVE
NEW YORK, NY 10001

CERCLIS-NFRAP Assessment History:
Action: PRELIMINARY ASSESSMENT
Date Started: / /
Date Completed: 09/15/93
Priority Level: NFRAP-Site does not qualify for the NPL based on existing information

Action: ARCHIVE SITE
Date Started: / /
Date Completed: 09/15/93
Priority Level: Not reported

MANHATTAN GENERAL MAIL FACILITY (Continued) **1003864514**

Action:	DISCOVERY
Date Started:	/ /
Date Completed:	07/17/92
Priority Level:	Not reported

O273 SSW 1/8-1/4 0.149 mi. 785 ft. | **CON EDISON** | **NY MANIFEST** | **S116291246**
WEST 29TH ST & 9TH AVE | **N/A**
NEW YORK, NY 10001

Site 8 of 8 in cluster O

Relative: Higher

Actual: 29 ft.

NY MANIFEST:

EPA ID:	NYP004422382
Country:	USA

Mailing Info:

Name:	CON EDISON
Contact:	CON EDISON
Address:	4 IRVING PLACE
Address 2:	15TH FL
City/State/Zip:	NEW YORK, NY 10003
Country:	USA
Phone:	Not reported

Manifest:

Document ID:	Not reported
Manifest Status:	Not reported
Trans1 State ID:	NJD003812047
Trans2 State ID:	NJD003812047
Generator Ship Date:	01/20/2014
Trans1 Recv Date:	01/20/2014
Trans2 Recv Date:	01/29/2014
TSD Site Recv Date:	01/30/2014
Part A Recv Date:	Not reported
Part B Recv Date:	Not reported
Generator EPA ID:	NYP004422382
Trans1 EPA ID:	Not reported
Trans2 EPA ID:	Not reported
TSDF ID:	NYD049836679
Waste Code:	Not reported
Quantity:	220
Units:	K - Kilograms (2.2 pounds)
Number of Containers:	1
Container Type:	TT - Cargo tank, tank trucks
Handling Method:	T Chemical, physical, or biological treatment.
Specific Gravity:	1
Year:	2014
Manifest Tracking Num:	002327921GBF
Import Ind:	N
Export Ind:	N
Discr Quantity Ind:	Y
Discr Type Ind:	N
Discr Residue Ind:	N
Discr Partial Reject Ind:	N
Discr Full Reject Ind:	N
Manifest Ref Num:	Not reported
Alt Fac RCRA Id:	Not reported

CON EDISON (Continued) **S116291246**

Alt Fac Sign Date: Not reported
Mgmt Method Type Code: H135

X274 **345-351 W 35TH ST** **NY AST** **A100178221**
ENE **345-351 WEST 35TH STREET** **N/A**
1/8-1/4 **NEW YORK, NY 10001**
0.150 mi.
793 ft. **Site 1 of 19 in cluster X**

Relative:
Higher

Actual:
39 ft.

AST:

Region:	STATE
DEC Region:	2
Site Status:	Active
Facility Id:	2-605992
Program Type:	PBS
UTM X:	584904.92154000001
UTM Y:	4511872.8946000002
Expiration Date:	06/13/2006
Site Type:	Other

Affiliation Records:

Site Id:	27857
Affiliation Type:	Facility Owner
Company Name:	CARDIGAN REALTY CORP.
Contact Type:	Not reported
Contact Name:	Not reported
Address1:	351 WEST 35TH STREET
Address2:	Not reported
City:	NEW YORK
State:	NY
Zip Code:	10001
Country Code:	001
Phone:	(212) 563-5278
EMail:	Not reported
Fax Number:	Not reported
Modified By:	NRLOMBAR
Date Last Modified:	1/25/2006

Site Id:	27857
Affiliation Type:	Mail Contact
Company Name:	CARDIGAN REALTY CORP.
Contact Type:	Not reported
Contact Name:	STEPHEN R. SHARKEY
Address1:	351 WEST 35TH STREET
Address2:	Not reported
City:	NEW YORK
State:	NY
Zip Code:	10001
Country Code:	001
Phone:	(212) 563-5278
EMail:	Not reported
Fax Number:	Not reported
Modified By:	TRANSLAT
Date Last Modified:	3/4/2004

Site Id:	27857
Affiliation Type:	On-Site Operator
Company Name:	CARDIGAN REALTY CORP.

345-351 W 35TH ST (Continued) **A100178221**

Contact Type:	Not reported
Contact Name:	ANGEL RUIZ
Address1:	Not reported
Address2:	Not reported
City:	Not reported
State:	NN
Zip Code:	Not reported
Country Code:	001
Phone:	(212) 563-5278
EMail:	Not reported
Fax Number:	Not reported
Modified By:	TRANSLAT
Date Last Modified:	3/4/2004

Site Id:	27857
Affiliation Type:	Emergency Contact
Company Name:	CARDIGAN REALTY CORP.
Contact Type:	Not reported
Contact Name:	ANGEL RUIZ
Address1:	Not reported
Address2:	Not reported
City:	Not reported
State:	NN
Zip Code:	Not reported
Country Code:	001
Phone:	(212) 563-5278
EMail:	Not reported
Fax Number:	Not reported
Modified By:	TRANSLAT
Date Last Modified:	3/4/2004

Tank Info:

Tank Number:	001
Tank Id:	60820
Material Code:	0003
Common Name of Substance:	#6 Fuel Oil (On-Site Consumption)

Equipment Records:

B01 - Tank External Protection - Painted/Asphalt Coating
F00 - Pipe External Protection - None
I04 - Overfill - Product Level Gauge (A/G)
A00 - Tank Internal Protection - None
D01 - Pipe Type - Steel/Carbon Steel/Iron
G00 - Tank Secondary Containment - None
I05 - Overfill - Vent Whistle
J02 - Dispenser - Suction Dispenser
L09 - Piping Leak Detection - Exempt Suction Piping
C03 - Pipe Location - Aboveground/Underground Combination
H00 - Tank Leak Detection - None

Tank Location:	1
Tank Type:	Steel/Carbon Steel/Iron
Tank Status:	In Service
Pipe Model:	Not reported
Install Date:	Not reported
Capacity Gallons:	5000

345-351 W 35TH ST (Continued) **A100178221**

Tightness Test Method:	NN
Date Test:	Not reported
Next Test Date:	Not reported
Date Tank Closed:	Not reported
Register:	True
Modified By:	TRANSLAT
Last Modified:	03/04/2004
Material Name:	#6 Fuel Oil (On-Site Consumption)

R275 **360 W 36TH ST** **NY LTANKS** **S102662880**
NE **360 W 36TH ST** **N/A**
1/8-1/4 **MANHATTAN, NY**
0.151 mi.
795 ft. **Site 13 of 18 in cluster R**

Relative:
Higher

Actual:
39 ft.

LTANKS:

Site ID:	189809
Spill Number/Closed Date:	9614241 / 3/7/1997
Spill Date:	3/7/1997
Spill Cause:	Tank Overfill
Spill Source:	Commercial Vehicle
Spill Class:	Known release with minimal potential for fire or hazard. DEC Response. Willing Responsible Party. Corrective action taken.
Cleanup Ceased:	Not reported
Cleanup Meets Standard:	False
SWIS:	3101
Investigator:	SMMARTIN
Referred To:	Not reported
Reported to Dept:	3/7/1997
CID:	322
Water Affected:	Not reported
Spill Notifier:	Responsible Party
Last Inspection:	Not reported
Recommended Penalty:	False
UST Involvement:	False
Remediation Phase:	0
Date Entered In Computer:	3/7/1997
Spill Record Last Update:	3/11/1997
Spiller Name:	MIKE HELFONT
Spiller Company:	MYSTIC TRANSPORT
Spiller Address:	1901 STEINWAY ST
Spiller City,St,Zip:	ASTORIA, NY
Spiller County:	001
Spiller Contact:	Not reported
Spiller Phone:	Not reported
Spiller Extention:	Not reported
DEC Region:	2
DER Facility ID:	158391
DEC Memo:	Prior to Sept, 2004 data translation this spill Lead_DEC Field was "MARTINKAT"
Remarks:	DRIVER OVERFILLED TANK - SPILL IS CONTAINED AND SPILL CREW ONWAY TO CLEAN UP -EXPECT TO RECOVER ALL PRODUCT

Material:

Site ID:	189809
Operable Unit ID:	1041746
Operable Unit:	01

360 W 36TH ST (Continued) **S102662880**

Material ID:	339343
Material Code:	0002A
Material Name:	#4 Fuel Oil
Case No.:	Not reported
Material FA:	Petroleum
Quantity:	10
Units:	Gallons
Recovered:	10
Resource Affected:	Not reported
Oxygenate:	False

Tank Test:

T276 **CON EDISON** **NY MANIFEST** **S113918366**
WSW **331-43 10TH AVENUE** **N/A**
1/8-1/4 **NEW YORK, NY 10001**
0.151 mi.
795 ft. **Site 10 of 15 in cluster T**

Relative:
Lower

Actual:
18 ft.

NY MANIFEST:

EPA ID:	NYP004343992
Country:	USA

Mailing Info:

Name:	CON EDISON
Contact:	CON EDISON
Address:	4 IRVING PLACE 15TH FLOOR
City/State/Zip:	NEW YORK, NY 10003
Country:	USA
Phone:	212-460-3770

Manifest:

Document ID:	Not reported
Manifest Status:	Not reported
Trans1 State ID:	NJ0000027193
Trans2 State ID:	Not reported
Generator Ship Date:	08/15/2013
Trans1 Recv Date:	08/15/2013
Trans2 Recv Date:	Not reported
TSD Site Recv Date:	08/20/2013
Part A Recv Date:	Not reported
Part B Recv Date:	Not reported
Generator EPA ID:	NYP004343992
Trans1 EPA ID:	Not reported
Trans2 EPA ID:	Not reported
TSDF ID:	NJD002200046
Waste Code:	Not reported
Quantity:	2500
Units:	K - Kilograms (2.2 pounds)
Number of Containers:	1
Container Type:	CM - Metal boxes, cases, roll-offs
Handling Method:	T Chemical, physical, or biological treatment.
Specific Gravity:	1
Year:	2013
Manifest Tracking Num:	011694787JJK

CON EDISON (Continued) **S113918366**

Import Ind:	N
Export Ind:	N
Discr Quantity Ind:	N
Discr Type Ind:	N
Discr Residue Ind:	N
Discr Partial Reject Ind:	N
Discr Full Reject Ind:	N
Manifest Ref Num:	Not reported
Alt Fac RCRA Id:	Not reported
Alt Fac Sign Date:	Not reported
Mgmt Method Type Code:	H141

Document ID:	Not reported
Manifest Status:	Not reported
Trans1 State ID:	NJ0000027193
Trans2 State ID:	Not reported
Generator Ship Date:	08/21/2013
Trans1 Recv Date:	08/21/2013
Trans2 Recv Date:	Not reported
TSD Site Recv Date:	08/30/2013
Part A Recv Date:	Not reported
Part B Recv Date:	Not reported
Generator EPA ID:	NYP004343992
Trans1 EPA ID:	Not reported
Trans2 EPA ID:	Not reported
TSDF ID:	NJD002200046
Waste Code:	Not reported
Quantity:	3259
Units:	K - Kilograms (2.2 pounds)
Number of Containers:	1
Container Type:	CM - Metal boxes, cases, roll-offs
Handling Method:	B Incineration, heat recovery, burning.
Specific Gravity:	1
Year:	2013
Manifest Tracking Num:	011694808JJK
Import Ind:	N
Export Ind:	N
Discr Quantity Ind:	Y
Discr Type Ind:	N
Discr Residue Ind:	N
Discr Partial Reject Ind:	N
Discr Full Reject Ind:	N
Manifest Ref Num:	Not reported
Alt Fac RCRA Id:	Not reported
Alt Fac Sign Date:	Not reported
Mgmt Method Type Code:	H141

Document ID:	Not reported
Manifest Status:	Not reported
Trans1 State ID:	NJD003812047
Trans2 State ID:	Not reported
Generator Ship Date:	08/14/2013
Trans1 Recv Date:	08/14/2013
Trans2 Recv Date:	Not reported
TSD Site Recv Date:	08/24/2013

CON EDISON (Continued) **S113918366**

Part A Recv Date:	Not reported
Part B Recv Date:	Not reported
Generator EPA ID:	NYP004343992
Trans1 EPA ID:	Not reported
Trans2 EPA ID:	Not reported
TSDF ID:	NJD991291105
Waste Code:	Not reported
Quantity:	41
Units:	G - Gallons (liquids only)* (8.3 pounds)
Number of Containers:	1
Container Type:	DF - Fiberboard or plastic drums (glass)
Handling Method:	B Incineration, heat recovery, burning.
Specific Gravity:	1
Year:	2013
Manifest Tracking Num:	002016933GBF
Import Ind:	N
Export Ind:	N
Discr Quantity Ind:	N
Discr Type Ind:	N
Discr Residue Ind:	N
Discr Partial Reject Ind:	N
Discr Full Reject Ind:	N
Manifest Ref Num:	Not reported
Alt Fac RCRA Id:	Not reported
Alt Fac Sign Date:	Not reported
Mgmt Method Type Code:	H141

Document ID:	Not reported
Manifest Status:	Not reported
Trans1 State ID:	NJD003812047
Trans2 State ID:	Not reported
Generator Ship Date:	08/14/2013
Trans1 Recv Date:	08/14/2013
Trans2 Recv Date:	Not reported
TSD Site Recv Date:	08/19/2013
Part A Recv Date:	Not reported
Part B Recv Date:	Not reported
Generator EPA ID:	NYP004343992
Trans1 EPA ID:	Not reported
Trans2 EPA ID:	Not reported
TSDF ID:	NJD991291105
Waste Code:	Not reported
Quantity:	900
Units:	K - Kilograms (2.2 pounds)
Number of Containers:	7
Container Type:	DM - Metal drums, barrels
Handling Method:	L Landfill.
Specific Gravity:	1
Year:	2013
Manifest Tracking Num:	002016926GBF
Import Ind:	N
Export Ind:	N
Discr Quantity Ind:	N
Discr Type Ind:	N
Discr Residue Ind:	N
Discr Partial Reject Ind:	N

CON EDISON (Continued) **S113918366**

Discr Full Reject Ind:	N
Manifest Ref Num:	Not reported
Alt Fac RCRA Id:	Not reported
Alt Fac Sign Date:	Not reported
Mgmt Method Type Code:	H141

Document ID:	Not reported
Manifest Status:	Not reported
Trans1 State ID:	NJ0000027193
Trans2 State ID:	Not reported
Generator Ship Date:	09/05/2013
Trans1 Recv Date:	09/05/2013
Trans2 Recv Date:	Not reported
TSD Site Recv Date:	09/20/2013
Part A Recv Date:	Not reported
Part B Recv Date:	Not reported
Generator EPA ID:	NYP004343992
Trans1 EPA ID:	Not reported
Trans2 EPA ID:	Not reported
TSDF ID:	NJD002200046
Waste Code:	Not reported
Quantity:	2925
Units:	K - Kilograms (2.2 pounds)
Number of Containers:	1
Container Type:	CM - Metal boxes, cases, roll-offs
Handling Method:	L Landfill.
Specific Gravity:	1
Year:	2013
Manifest Tracking Num:	011694867JJK
Import Ind:	N
Export Ind:	N
Discr Quantity Ind:	Y
Discr Type Ind:	N
Discr Residue Ind:	N
Discr Partial Reject Ind:	N
Discr Full Reject Ind:	N
Manifest Ref Num:	Not reported
Alt Fac RCRA Id:	Not reported
Alt Fac Sign Date:	Not reported
Mgmt Method Type Code:	H141

W277 **327 W 30TH ST** **NY AST** **U004076707**
SSE **327 W 30TH ST** **N/A**
1/8-1/4 **NEW YORK, NY 10001**
0.152 mi.
803 ft. **Site 2 of 11 in cluster W**

Relative:
Higher

Actual:
32 ft.

AST:

Region:	STATE
DEC Region:	2
Site Status:	Active
Facility Id:	2-153923
Program Type:	PBS
UTM X:	584799.39069999999
UTM Y:	4511505.4998300001
Expiration Date:	06/05/2017
Site Type:	Apartment Building/Office Building

327 W 30TH ST (Continued) **U004076707**

Affiliation Records:

Site Id:	4902
Affiliation Type:	Facility Owner
Company Name:	CHELSEA TOWN, LLC
Contact Type:	AGENT
Contact Name:	JOHN THROUMOULOS
Address1:	320 W 30TH ST
Address2:	Not reported
City:	NEW YORK
State:	NY
Zip Code:	10001
Country Code:	001
Phone:	(212) 736-1650
EMail:	Not reported
Fax Number:	Not reported
Modified By:	msbaptis
Date Last Modified:	6/19/2008

Site Id:	4902
Affiliation Type:	Mail Contact
Company Name:	CHELSEA TOWN, LLC
Contact Type:	Not reported
Contact Name:	JOHN THROUMOULOS
Address1:	C/O HOFFMAN MGT
Address2:	300 WEST 55TH STREET SUITE 2S
City:	NEW YORK
State:	NY
Zip Code:	10019
Country Code:	001
Phone:	(212) 247-4975
EMail:	Not reported
Fax Number:	Not reported
Modified By:	msbaptis
Date Last Modified:	6/19/2008

Site Id:	4902
Affiliation Type:	On-Site Operator
Company Name:	327 W 30TH ST
Contact Type:	Not reported
Contact Name:	CHELSEA TOWN, LLC
Address1:	Not reported
Address2:	Not reported
City:	Not reported
State:	NN
Zip Code:	Not reported
Country Code:	001
Phone:	(212) 736-1650
EMail:	Not reported
Fax Number:	Not reported
Modified By:	TRANSLAT
Date Last Modified:	3/4/2004

Site Id:	4902
Affiliation Type:	Emergency Contact
Company Name:	CHELSEA TOWN, LLC
Contact Type:	Not reported
Contact Name:	JOHN THROUMOULOS

327 W 30TH ST (Continued) **U004076707**

Address1:	Not reported
Address2:	Not reported
City:	Not reported
State:	NN
Zip Code:	Not reported
Country Code:	999
Phone:	(212) 297-4975
EMail:	Not reported
Fax Number:	Not reported
Modified By:	msbaptis
Date Last Modified:	6/19/2008

Tank Info:

Tank Number:	001
Tank Id:	8253
Material Code:	0003
Common Name of Substance:	#6 Fuel Oil (On-Site Consumption)

Equipment Records:

	C00 - Pipe Location - No Piping
	F00 - Pipe External Protection - None
	G03 - Tank Secondary Containment - Vault (w/o access)
	I04 - Overfill - Product Level Gauge (A/G)
	A00 - Tank Internal Protection - None
	D01 - Pipe Type - Steel/Carbon Steel/Iron
	J02 - Dispenser - Suction Dispenser
	L09 - Piping Leak Detection - Exempt Suction Piping
	B00 - Tank External Protection - None
	E00 - Piping Secondary Containment - None
	H00 - Tank Leak Detection - None
	K00 - Spill Prevention - None
Tank Location:	6
Tank Type:	Steel/Carbon Steel/Iron
Tank Status:	In Service
Pipe Model:	Not reported
Install Date:	01/01/1962
Capacity Gallons:	7500
Tightness Test Method:	NN
Date Test:	Not reported
Next Test Date:	Not reported
Date Tank Closed:	Not reported
Register:	True
Modified By:	KAKYER
Last Modified:	07/16/2012
Material Name:	#6 Fuel Oil (On-Site Consumption)

M278 ESE 1/8-1/4 0.153 mi. 806 ft. | **315 WEST 33RD STREET**
315 WEST 33RD STREET
NEW YORK, NY 10001

Site 7 of 7 in cluster M

NY AST | **A100292101**
N/A

Relative: Higher

Actual: 36 ft.

AST:

Region:	STATE
DEC Region:	2
Site Status:	Unregulated/Closed
Facility Id:	2-607513
Program Type:	PBS
UTM X:	584891.01179000002
UTM Y:	4511686.8846199997
Expiration Date:	03/20/2007
Site Type:	Apartment Building/Office Building

Affiliation Records:

Site Id:	29365
Affiliation Type:	Facility Owner
Company Name:	SP WEST 33-34 LLC % STONEHENGE MGMT LLC
Contact Type:	DIRECTOR OF BUILDING OPERATIONS
Contact Name:	JAMES BUSH
Address1:	235 W. 48TH ST.
Address2:	Not reported
City:	NEW YORK
State:	NY
Zip Code:	10036
Country Code:	001
Phone:	(212) 977-5000
EMail:	Not reported
Fax Number:	Not reported
Modified By:	NRLOMBAR
Date Last Modified:	6/15/2005

Site Id:	29365
Affiliation Type:	Mail Contact
Company Name:	STONEHENGE MGMT LLC
Contact Type:	Not reported
Contact Name:	CELIA PARASCANDOLA
Address1:	235 WEST 48TH STREET
Address2:	Not reported
City:	NEW YORK
State:	NY
Zip Code:	10036
Country Code:	001
Phone:	(212) 977-5000 39
EMail:	Not reported
Fax Number:	Not reported
Modified By:	NRLOMBAR
Date Last Modified:	6/15/2005

Site Id:	29365
Affiliation Type:	On-Site Operator
Company Name:	315 WEST 33RD STREET
Contact Type:	Not reported
Contact Name:	STEVE WINDLE
Address1:	Not reported
Address2:	Not reported
City:	Not reported

315 WEST 33RD STREET (Continued) **A100292101**

State:	NN
Zip Code:	Not reported
Country Code:	001
Phone:	(646) 772-1496
EMail:	Not reported
Fax Number:	Not reported
Modified By:	NRLOMBAR
Date Last Modified:	6/15/2005

Site Id:	29365
Affiliation Type:	Emergency Contact
Company Name:	SP WEST 33-34 LLC % STONEHENGE MGMT LLC
Contact Type:	Not reported
Contact Name:	MIKE MCCORMICK
Address1:	Not reported
Address2:	Not reported
City:	Not reported
State:	NN
Zip Code:	Not reported
Country Code:	999
Phone:	(917) 560-7714
EMail:	Not reported
Fax Number:	Not reported
Modified By:	NRLOMBAR
Date Last Modified:	6/15/2005

Tank Info:

Tank Number:	TANK #1
Tank Id:	63106
Material Code:	0001
Common Name of Substance:	#2 Fuel Oil (On-Site Consumption)

Equipment Records:

B01 - Tank External Protection - Painted/Asphalt Coating
E01 - Piping Secondary Containment - Diking (Aboveground)
H01 - Tank Leak Detection - Interstitial - Electronic Monitoring
I02 - Overfill - High Level Alarm
K01 - Spill Prevention - Catch Basin
A01 - Tank Internal Protection - Epoxy Liner
D02 - Pipe Type - Galvanized Steel
F06 - Pipe External Protection - Wrapped
J02 - Dispenser - Suction Dispenser
L09 - Piping Leak Detection - Exempt Suction Piping
C01 - Pipe Location - Aboveground
G99 - Tank Secondary Containment - Other

Tank Location:	3
Tank Type:	Steel/Carbon Steel/Iron
Tank Status:	In Service
Pipe Model:	Not reported
Install Date:	07/01/2001
Capacity Gallons:	1100
Tightness Test Method:	NN
Date Test:	Not reported
Next Test Date:	Not reported
Date Tank Closed:	Not reported

315 WEST 33RD STREET (Continued) **A100292101**

Register:	True
Modified By:	NRLOMBAR
Last Modified:	07/06/2005
Material Name:	#2 Fuel Oil (On-Site Consumption)

W279 SSE 1/8-1/4 0.154 mi. 815 ft. **APRT BUILDING -TTF** **NY LTANKS** **S106971757**
315-325 WEST 30TH STREET **N/A**
NEW YORK, NY

Site 3 of 11 in cluster W

Relative: Higher

Actual: 32 ft.

LTANKS:

Site ID:	345683
Spill Number/Closed Date:	0501515 / 10/25/2005
Spill Date:	5/6/2005
Spill Cause:	Tank Test Failure
Spill Source:	Private Dwelling
Spill Class:	Possible release with minimal potential for fire or hazard or Known release with no damage. DEC Response. Willing Responsible Party. Corrective action taken.
Cleanup Ceased:	Not reported
Cleanup Meets Standard:	False
SWIS:	3101
Investigator:	SFRAHMAN
Referred To:	Not reported
Reported to Dept:	5/6/2005
CID:	444
Water Affected:	Not reported
Spill Notifier:	Tank Tester
Last Inspection:	Not reported
Recommended Penalty:	False
UST Involvement:	False
Remediation Phase:	0
Date Entered In Computer:	5/6/2005
Spill Record Last Update:	10/25/2005
Spiller Name:	MARLON JOESPH
Spiller Company:	APRT BUILDING
Spiller Address:	315-25 WEST 30TH STREET
Spiller City,St,Zip:	NEW YORK, NY
Spiller County:	001
Spiller Contact:	MARLON JOESPH
Spiller Phone:	(718) 624-4842
Spiller Extention:	Not reported
DEC Region:	2
DER Facility ID:	291916
DEC Memo:	pbs # 2-270873TTF letter sent to PBS Contact:PR 30 LLC205 West 15th StNew York, NY 10011Attn: Michael Rahav10.14.05-Sharif sent another violation letter since the department has n't rec'd any correspondence regarding the repair of the tank.10.25.05 Sharif-Rece'd work invoices from Mr. Michael Rahav.The tank test failed because of the vent line problem which runs aboveground. PTC replaced the vent line and the tank then passed. There was no oil spill observed.
Remarks:	ABOVE LIQUID LEAK DRY PORTION

Material:

Site ID:	345683

APRT BUILDING -TTF (Continued) **S106971757**

Operable Unit ID:	1103399
Operable Unit:	01
Material ID:	583610
Material Code:	0001A
Material Name:	#2 Fuel Oil
Case No.:	Not reported
Material FA:	Petroleum
Quantity:	Not reported
Units:	Gallons
Recovered:	No
Resource Affected:	Not reported
Oxygenate:	False

Tank Test:

Site ID:	345683
Spill Tank Test:	1548876
Tank Number:	1
Tank Size:	4000
Test Method:	03
Leak Rate:	0
Gross Fail:	Not reported
Modified By:	Watchdog
Last Modified:	5/6/2005
Test Method:	Horner EZ Check I or II

W280
SSE
1/8-1/4
0.154 mi.
815 ft.

PR 30 LLC
317-325 WEST 30TH STREET
NEW YORK, NY 10001

Site 4 of 11 in cluster W

NY AST **A100177778**
N/A

Relative:
Higher

Actual:
32 ft.

AST:

Region:	STATE
DEC Region:	2
Site Status:	Active
Facility Id:	2-270873
Program Type:	PBS
UTM X:	584763.98496999999
UTM Y:	4511503.6908600004
Expiration Date:	06/21/2016
Site Type:	Apartment Building/Office Building

Affiliation Records:

Site Id:	11405
Affiliation Type:	Facility Owner
Company Name:	PR 30 LLC
Contact Type:	MANAGING MEMBER
Contact Name:	MICHAEL RAHAV
Address1:	205 WEST 15TH STREET
Address2:	Not reported
City:	NEW YORK
State:	NY
Zip Code:	10011
Country Code:	001
Phone:	(212) 924-7991
EMail:	Not reported
Fax Number:	Not reported

PR 30 LLC (Continued) **A100177778**

Modified By:	KXTANG
Date Last Modified:	4/25/2006

Site Id:	11405
Affiliation Type:	Mail Contact
Company Name:	PR 30 LLC
Contact Type:	Not reported
Contact Name:	MICHAEL RAHAV
Address1:	205 WEST 15TH STREET
Address2:	Not reported
City:	NEW YORK,
State:	NY
Zip Code:	10011
Country Code:	001
Phone:	(212) 924-7991
EMail:	DRRAHAV@CHELSMORE.COM
Fax Number:	Not reported
Modified By:	KXTANG
Date Last Modified:	4/25/2006

Site Id:	11405
Affiliation Type:	On-Site Operator
Company Name:	PR 30 LLC
Contact Type:	Not reported
Contact Name:	YVETTE INGRAM
Address1:	Not reported
Address2:	Not reported
City:	Not reported
State:	NN
Zip Code:	Not reported
Country Code:	001
Phone:	(212) 924-7991
EMail:	Not reported
Fax Number:	Not reported
Modified By:	BVCAMPBE
Date Last Modified:	3/16/2011

Site Id:	11405
Affiliation Type:	Emergency Contact
Company Name:	PR 30 LLC
Contact Type:	Not reported
Contact Name:	MICHAEL RAHAV
Address1:	Not reported
Address2:	Not reported
City:	Not reported
State:	NN
Zip Code:	Not reported
Country Code:	001
Phone:	(212) 924-7991
EMail:	Not reported
Fax Number:	Not reported
Modified By:	TRANSLAT
Date Last Modified:	3/4/2004

Tank Info:

Tank Number:	001

PR 30 LLC (Continued) **A100177778**

Tank Id: 9058
Material Code: 0001
Common Name of Substance: #2 Fuel Oil (On-Site Consumption)

Equipment Records:

C00 - Pipe Location - No Piping
F00 - Pipe External Protection - None
G03 - Tank Secondary Containment - Vault (w/o access)
I04 - Overfill - Product Level Gauge (A/G)
B00 - Tank External Protection - None
A00 - Tank Internal Protection - None
D01 - Pipe Type - Steel/Carbon Steel/Iron
J02 - Dispenser - Suction Dispenser
L09 - Piping Leak Detection - Exempt Suction Piping
H04 - Tank Leak Detection - Groundwater Well

Tank Location: 1
Tank Type: Steel/Carbon Steel/Iron
Tank Status: In Service
Pipe Model: Not reported
Install Date: 01/01/1938
Capacity Gallons: 4000
Tightness Test Method: NN
Date Test: Not reported
Next Test Date: Not reported
Date Tank Closed: Not reported
Register: True
Modified By: BVCAMPBE
Last Modified: 03/16/2011
Material Name: #2 Fuel Oil (On-Site Consumption)

V281 **CON EDISON** **NY MANIFEST** **S117067374**
East **318 W 34 ST** **N/A**
1/8-1/4 **NEW YORK, NY 10001**
0.155 mi.
820 ft. **Site 5 of 9 in cluster V**

Relative:
Higher

Actual:
37 ft.

NY MANIFEST:
EPA ID: NYP004601738
Country: USA

Mailing Info:
Name: CON EDISON
Contact: TOM TEELING
Address: 4 IRVING PLACE 15TH FLOOR
City/State/Zip: NEW YORK, NY 10003
Country: USA
Phone: Not reported

Manifest:

Document ID: Not reported
Manifest Status: Not reported
Trans1 State ID: NJ0000027193
Trans2 State ID: Not reported
Generator Ship Date: 07/20/2014
Trans1 Recv Date: 07/20/2014
Trans2 Recv Date: Not reported

CON EDISON (Continued) **S117067374**

TSD Site Recv Date:	07/21/2014
Part A Recv Date:	Not reported
Part B Recv Date:	Not reported
Generator EPA ID:	NYP004601738
Trans1 EPA ID:	Not reported
Trans2 EPA ID:	Not reported
TSDF ID:	NJD002200046
Waste Code:	Not reported
Quantity:	1000
Units:	P - Pounds
Number of Containers:	1
Container Type:	TT - Cargo tank, tank trucks
Handling Method:	T Chemical, physical, or biological treatment.
Specific Gravity:	1
Year:	2014
Manifest Tracking Num:	013254729JJK
Import Ind:	N
Export Ind:	N
Discr Quantity Ind:	N
Discr Type Ind:	N
Discr Residue Ind:	N
Discr Partial Reject Ind:	N
Discr Full Reject Ind:	N
Manifest Ref Num:	Not reported
Alt Fac RCRA Id:	Not reported
Alt Fac Sign Date:	Not reported
Mgmt Method Type Code:	H110

Document ID:	Not reported
Manifest Status:	Not reported
Trans1 State ID:	NJ0000027193
Trans2 State ID:	Not reported
Generator Ship Date:	07/20/2014
Trans1 Recv Date:	07/20/2014
Trans2 Recv Date:	Not reported
TSD Site Recv Date:	07/21/2014
Part A Recv Date:	Not reported
Part B Recv Date:	Not reported
Generator EPA ID:	NYP004601738
Trans1 EPA ID:	Not reported
Trans2 EPA ID:	Not reported
TSDF ID:	NJD002200046
Waste Code:	Not reported
Quantity:	1000
Units:	P - Pounds
Number of Containers:	1
Container Type:	TT - Cargo tank, tank trucks
Handling Method:	T Chemical, physical, or biological treatment.
Specific Gravity:	1
Year:	2014
Manifest Tracking Num:	013254728JJK
Import Ind:	N
Export Ind:	N
Discr Quantity Ind:	N
Discr Type Ind:	N
Discr Residue Ind:	N

CON EDISON (Continued) **S117067374**

Discr Partial Reject Ind:	N
Discr Full Reject Ind:	N
Manifest Ref Num:	Not reported
Alt Fac RCRA Id:	Not reported
Alt Fac Sign Date:	Not reported
Mgmt Method Type Code:	H110
EPA ID:	NYP004612081
Country:	USA

Mailing Info:

Name:	CON EDISON
Contact:	CON EDISON
Address:	4 IRVING PL
Address 2:	15TH FL
City/State/Zip:	NEW YORK, NY 10003
Country:	USA
Phone:	Not reported

Manifest:

Document ID:	Not reported
Manifest Status:	Not reported
Trans1 State ID:	NJD003812047
Trans2 State ID:	Not reported
Generator Ship Date:	07/29/2014
Trans1 Recv Date:	07/29/2014
Trans2 Recv Date:	Not reported
TSD Site Recv Date:	08/01/2014
Part A Recv Date:	Not reported
Part B Recv Date:	Not reported
Generator EPA ID:	NYP004612081
Trans1 EPA ID:	Not reported
Trans2 EPA ID:	Not reported
TSDF ID:	NJD991291105
Waste Code:	Not reported
Quantity:	500
Units:	P - Pounds
Number of Containers:	1
Container Type:	TT - Cargo tank, tank trucks
Handling Method:	T Chemical, physical, or biological treatment.
Specific Gravity:	1
Year:	2014
Manifest Tracking Num:	002608676GBF
Import Ind:	N
Export Ind:	N
Discr Quantity Ind:	N
Discr Type Ind:	N
Discr Residue Ind:	N
Discr Partial Reject Ind:	N
Discr Full Reject Ind:	N
Manifest Ref Num:	Not reported
Alt Fac RCRA Id:	Not reported
Alt Fac Sign Date:	Not reported
Mgmt Method Type Code:	H110

V282 East 1/8-1/4 0.155 mi. 820 ft. | **CON EDISON**
318 W 34 ST
NEW YORK, NY 10001

Site 6 of 9 in cluster V

NY MANIFEST | **S117060270**
N/A

Relative: Higher

Actual: 37 ft.

NY MANIFEST:

EPA ID:	NYP004524856
Country:	USA

Mailing Info:

Name:	CON EDISON
Contact:	TOM TELLING
Address:	4 IRVING PLACE-15TH FLOOR
City/State/Zip:	NEW YORK, NY 10003
Country:	USA
Phone:	212-460-3770

Manifest:

Document ID:	Not reported
Manifest Status:	Not reported
Trans1 State ID:	NJD003812047
Trans2 State ID:	Not reported
Generator Ship Date:	05/07/2014
Trans1 Recv Date:	05/07/2014
Trans2 Recv Date:	Not reported
TSD Site Recv Date:	05/08/2014
Part A Recv Date:	Not reported
Part B Recv Date:	Not reported
Generator EPA ID:	NYP004524856
Trans1 EPA ID:	Not reported
Trans2 EPA ID:	Not reported
TSDF ID:	NJD991291105
Waste Code:	Not reported
Quantity:	500
Units:	P - Pounds
Number of Containers:	1
Container Type:	TT - Cargo tank, tank trucks
Handling Method:	T Chemical, physical, or biological treatment.
Specific Gravity:	1
Year:	2014
Manifest Tracking Num:	002421909GBF
Import Ind:	N
Export Ind:	N
Discr Quantity Ind:	Y
Discr Type Ind:	N
Discr Residue Ind:	N
Discr Partial Reject Ind:	N
Discr Full Reject Ind:	N
Manifest Ref Num:	Not reported
Alt Fac RCRA Id:	Not reported
Alt Fac Sign Date:	Not reported
Mgmt Method Type Code:	H110

Y283 SE 1/8-1/4 0.155 mi. 821 ft. | **TECHNICAL CAREER INSTITUTE**
320 WEST 31 ST
NEW YORK, NY 10001 | **NY MANIFEST** | **1009225674**
N/A

Site 1 of 21 in cluster Y

Relative: Higher

Actual: 34 ft.

NY MANIFEST:

EPA ID:	NYD000095190
Country:	USA

Mailing Info:

Name:	TECHNICAL CAREER INSTITUTE
Contact:	PLOTKIN YEFEM
Address:	320 WEST 31 ST
City/State/Zip:	NEW YORK, NY 10001
Country:	USA
Phone:	212-594-4000

Manifest:

Document ID:	CTF1137621
Manifest Status:	Not reported
Trans1 State ID:	CT30006A
Trans2 State ID:	Not reported
Generator Ship Date:	10/14/2003
Trans1 Recv Date:	10/14/2003
Trans2 Recv Date:	10/18/2003
TSD Site Recv Date:	10/20/2003
Part A Recv Date:	Not reported
Part B Recv Date:	Not reported
Generator EPA ID:	NYD000095190
Trans1 EPA ID:	CTD021816889
Trans2 EPA ID:	CTD021816889
TSDF ID:	CTD002593887
Waste Code:	D002 - NON-LISTED CORROSIVE WASTES
Quantity:	00055
Units:	G - Gallons (liquids only)* (8.3 pounds)
Number of Containers:	001
Container Type:	DM - Metal drums, barrels
Handling Method:	T Chemical, physical, or biological treatment.
Specific Gravity:	01.00
Year:	2003

Y284 SE 1/8-1/4 0.155 mi. 821 ft. | **TECHNICAL CAREER INSTITUTE**
320 W 31ST ST
NEW YORK, NY 10001 | **RCRA NonGen / NLR FINDS** | **1004762265**
NYR000095190

Site 2 of 21 in cluster Y

Relative: Higher

Actual: 34 ft.

RCRA NonGen / NLR:

Date form received by agency:	01/01/2007
Facility name:	TECHNICAL CAREER INSTITUTE
Facility address:	320 W 31ST ST NEW YORK, NY 10001
EPA ID:	NYR000095190
Mailing address:	W 31ST ST NEW YORK, NY 10001
Contact:	MITCHELL MARKSON
Contact address:	W 31ST ST NEW YORK, NY 10001

TECHNICAL CAREER INSTITUTE (Continued) **1004762265**

Contact country: US
Contact telephone: (212) 594-4000
Contact email: Not reported
EPA Region: 02
Classification: Non-Generator
Description: Handler: Non-Generators do not presently generate hazardous waste

Owner/Operator Summary:
Owner/operator name: OVERTIME PROPERTIES LLC
Owner/operator address: 252 W 29TH ST
NEW YORK, NY 10001
Owner/operator country: US
Owner/operator telephone: (212) 947-4545
Legal status: Private
Owner/Operator Type: Operator
Owner/Op start date: 01/01/2001
Owner/Op end date: Not reported

Owner/operator name: OVERTIME PROPERTIES LLC
Owner/operator address: 252 W 29TH ST
NEW YORK, NY 10001
Owner/operator country: US
Owner/operator telephone: (212) 947-4545
Legal status: Private
Owner/Operator Type: Owner
Owner/Op start date: 01/01/2001
Owner/Op end date: Not reported

Handler Activities Summary:
U.S. importer of hazardous waste: No
Mixed waste (haz. and radioactive): No
Recycler of hazardous waste: No
Transporter of hazardous waste: No
Treater, storer or disposer of HW: No
Underground injection activity: No
On-site burner exemption: No
Furnace exemption: No
Used oil fuel burner: No
Used oil processor: No
User oil refiner: No
Used oil fuel marketer to burner: No
Used oil Specification marketer: No
Used oil transfer facility: No
Used oil transporter: No

Historical Generators:
Date form received by agency: 01/01/2006
Site name: TECHNICAL CAREER INSTITUTE
Classification: Not a generator, verified

Date form received by agency: 03/19/2001
Site name: TECHNICAL CAREER INSTITUTE
Classification: Conditionally Exempt Small Quantity Generator

Hazardous Waste Summary:

TECHNICAL CAREER INSTITUTE (Continued) **1004762265**

Waste code: D002
Waste name: A WASTE WHICH HAS A PH OF LESS THAN 2 OR GREATER THAN 12.5 IS CONSIDERED TO BE A CORROSIVE HAZARDOUS WASTE. SODIUM HYDROXIDE, A CAUSTIC SOLUTION WITH A HIGH PH, IS OFTEN USED BY INDUSTRIES TO CLEAN OR DEGREASE PARTS. HYDROCHLORIC ACID, A SOLUTION WITH A LOW PH, IS USED BY MANY INDUSTRIES TO CLEAN METAL PARTS PRIOR TO PAINTING. WHEN THESE CAUSTIC OR ACID SOLUTIONS BECOME CONTAMINATED AND MUST BE DISPOSED, THE WASTE WOULD BE A CORROSIVE HAZARDOUS WASTE.

Violation Status: No violations found

FINDS:

Registry ID: 110004567781

Environmental Interest/Information System
RCRAInfo is a national information system that supports the Resource Conservation and Recovery Act (RCRA) program through the tracking of events and activities related to facilities that generate, transport, and treat, store, or dispose of hazardous waste. RCRAInfo allows RCRA program staff to track the notification, permit, compliance, and corrective action activities required under RCRA.

Y285 **CON EDISON** **NY MANIFEST** **S117059978**
SE **320 W 31 ST** **N/A**
1/8-1/4 **NEW YORK, NY 10001**
0.155 mi.
821 ft. **Site 3 of 21 in cluster Y**

Relative:
Higher

Actual:
34 ft.

NY MANIFEST:
EPA ID: NYP004521829
Country: USA

Mailing Info:
Name: CON EDISON
Contact: CON EDISON
Address: 4 IRVING PL
Address 2: 15TH ST
City/State/Zip: NEW YORK, NY 10001
Country: USA
Phone: Not reported

Manifest:

Document ID: Not reported
Manifest Status: Not reported
Trans1 State ID: NJD003812047
Trans2 State ID: Not reported
Generator Ship Date: 05/06/2014
Trans1 Recv Date: 05/06/2014
Trans2 Recv Date: Not reported
TSD Site Recv Date: 05/06/2014
Part A Recv Date: Not reported
Part B Recv Date: Not reported
Generator EPA ID: NYP004521829
Trans1 EPA ID: Not reported
Trans2 EPA ID: Not reported

CON EDISON (Continued) **S117059978**

TSDF ID:	NJD991291105
Waste Code:	Not reported
Quantity:	500
Units:	P - Pounds
Number of Containers:	1
Container Type:	TT - Cargo tank, tank trucks
Handling Method:	T Chemical, physical, or biological treatment.
Specific Gravity:	1
Year:	2014
Manifest Tracking Num:	002416714GBF
Import Ind:	N
Export Ind:	N
Discr Quantity Ind:	N
Discr Type Ind:	N
Discr Residue Ind:	N
Discr Partial Reject Ind:	N
Discr Full Reject Ind:	N
Manifest Ref Num:	Not reported
Alt Fac RCRA Id:	Not reported
Alt Fac Sign Date:	Not reported
Mgmt Method Type Code:	H110

U286 **527 WEST 34TH STREET** **NY AST** **U003395301**
NW **527 WEST 34TH STREET** **N/A**
1/8-1/4 **NEW YORK, NY 10001**
0.156 mi.
822 ft. **Site 4 of 11 in cluster U**

Relative:
Higher

Actual:
33 ft.

AST:

Region:	STATE
DEC Region:	2
Site Status:	Inactive
Facility Id:	2-482307
Program Type:	PBS
UTM X:	584464.45817
UTM Y:	4512037.4546999997
Expiration Date:	10/23/1995
Site Type:	Unknown

Affiliation Records:

Site Id:	21606
Affiliation Type:	Facility Owner
Company Name:	ALEXANDER DOROGOFF
Contact Type:	Not reported
Contact Name:	Not reported
Address1:	527 WEST 34 STREET
Address2:	Not reported
City:	NEW YORK
State:	NY
Zip Code:	10001
Country Code:	001
Phone:	(212) 563-2110
EMail:	Not reported
Fax Number:	Not reported
Modified By:	TRANSLAT
Date Last Modified:	3/4/2004

Site Id:	21606

527 WEST 34TH STREET (Continued) **U003395301**

Affiliation Type:	Mail Contact
Company Name:	ALEXANDER DOROGOFF
Contact Type:	Not reported
Contact Name:	Not reported
Address1:	527 WEST 34 STREET
Address2:	Not reported
City:	NEW YORK
State:	NY
Zip Code:	10001
Country Code:	001
Phone:	(212) 563-2110
EMail:	Not reported
Fax Number:	Not reported
Modified By:	TRANSLAT
Date Last Modified:	3/4/2004

Site Id:	21606
Affiliation Type:	On-Site Operator
Company Name:	DOWNING MANAGEMENT CORP.
Contact Type:	Not reported
Contact Name:	HERMAN SELICIANO
Address1:	Not reported
Address2:	Not reported
City:	Not reported
State:	NN
Zip Code:	Not reported
Country Code:	001
Phone:	(212) 563-2110
EMail:	Not reported
Fax Number:	Not reported
Modified By:	TRANSLAT
Date Last Modified:	3/4/2004

Site Id:	21606
Affiliation Type:	Emergency Contact
Company Name:	ALEXANDER DOROGOFF
Contact Type:	Not reported
Contact Name:	COASTAL COMBUSTION CORP.
Address1:	Not reported
Address2:	Not reported
City:	Not reported
State:	NN
Zip Code:	Not reported
Country Code:	001
Phone:	(800) 734-4328
EMail:	Not reported
Fax Number:	Not reported
Modified By:	TRANSLAT
Date Last Modified:	3/4/2004

Tank Info:

Tank Number:	001
Tank Id:	45942
Material Code:	0003
Common Name of Substance:	#6 Fuel Oil (On-Site Consumption)

527 WEST 34TH STREET (Continued) **U003395301**

Equipment Records:

G03 - Tank Secondary Containment - Vault (w/o access)
I04 - Overfill - Product Level Gauge (A/G)
A00 - Tank Internal Protection - None
D01 - Pipe Type - Steel/Carbon Steel/Iron
J02 - Dispenser - Suction Dispenser
L09 - Piping Leak Detection - Exempt Suction Piping
B00 - Tank External Protection - None
C01 - Pipe Location - Aboveground
F01 - Pipe External Protection - Painted/Asphalt Coating
H00 - Tank Leak Detection - None

Tank Location:	1
Tank Type:	Steel/Carbon Steel/Iron
Tank Status:	In Service
Pipe Model:	Not reported
Install Date:	01/01/1939
Capacity Gallons:	5000
Tightness Test Method:	NN
Date Test:	Not reported
Next Test Date:	Not reported
Date Tank Closed:	Not reported
Register:	True
Modified By:	msbaptis
Last Modified:	05/22/2008
Material Name:	#6 Fuel Oil (On-Site Consumption)

Tank Number:	001
Tank Id:	39274
Material Code:	0001
Common Name of Substance:	#2 Fuel Oil (On-Site Consumption)

Equipment Records:

C00 - Pipe Location - No Piping
F00 - Pipe External Protection - None
G03 - Tank Secondary Containment - Vault (w/o access)
I04 - Overfill - Product Level Gauge (A/G)
A00 - Tank Internal Protection - None
D01 - Pipe Type - Steel/Carbon Steel/Iron
J02 - Dispenser - Suction Dispenser
B00 - Tank External Protection - None
H00 - Tank Leak Detection - None

Tank Location:	1
Tank Type:	Steel/Carbon Steel/Iron
Tank Status:	Tank Converted to Non-Regulated Use
Pipe Model:	Not reported
Install Date:	09/01/1990
Capacity Gallons:	5000
Tightness Test Method:	NN
Date Test:	Not reported
Next Test Date:	Not reported
Date Tank Closed:	07/01/1996
Register:	True
Modified By:	TRANSLAT
Last Modified:	03/04/2004
Material Name:	#2 Fuel Oil (On-Site Consumption)

527 WEST 34TH STREET (Continued) **U003395301**

Affiliation Records:

Site Id:	23378
Affiliation Type:	Mail Contact
Company Name:	NYC/HPD/MAD
Contact Type:	Not reported
Contact Name:	ASSOC. COMM/MAD
Address1:	100 GOLD STREET #7-Z5
Address2:	Not reported
City:	NEW TORK
State:	NY
Zip Code:	10038
Country Code:	001
Phone:	(212) 863-7301
EMail:	Not reported
Fax Number:	Not reported
Modified By:	msbaptis
Date Last Modified:	5/23/2008

Site Id:	23378
Affiliation Type:	On-Site Operator
Company Name:	527 WEST 34TH STREET
Contact Type:	Not reported
Contact Name:	ASSOC. COMM/MAD
Address1:	Not reported
Address2:	Not reported
City:	Not reported
State:	NY
Zip Code:	Not reported
Country Code:	001
Phone:	(212) 863-7301
EMail:	Not reported
Fax Number:	Not reported
Modified By:	NRLOMBAR
Date Last Modified:	5/24/2011

Site Id:	23378
Affiliation Type:	Emergency Contact
Company Name:	NYC/HPD/MAD
Contact Type:	Not reported
Contact Name:	ASSOC. COMM/MAD
Address1:	Not reported
Address2:	Not reported
City:	Not reported
State:	NN
Zip Code:	Not reported
Country Code:	999
Phone:	(212) 863-7301
EMail:	Not reported
Fax Number:	Not reported
Modified By:	msbaptis
Date Last Modified:	5/22/2008

Site Id:	23378
Affiliation Type:	Facility Owner
Company Name:	NYC/HPD/MAD
Contact Type:	ASSOC. COMM/MAD
Contact Name:	ANNE MARIE

527 WEST 34TH STREET (Continued) **U003395301**

Address1:	100 GOLD STREET #7-Z5
Address2:	Not reported
City:	NEW TORK
State:	NY
Zip Code:	10038
Country Code:	001
Phone:	(212) 863-7301
EMail:	Not reported
Fax Number:	Not reported
Modified By:	msbaptis
Date Last Modified:	5/23/2008

Tank Info:

Tank Number:	001
Tank Id:	45942
Material Code:	0003
Common Name of Substance:	#6 Fuel Oil (On-Site Consumption)

Equipment Records:

G03 - Tank Secondary Containment - Vault (w/o access)
I04 - Overfill - Product Level Gauge (A/G)
A00 - Tank Internal Protection - None
D01 - Pipe Type - Steel/Carbon Steel/Iron
J02 - Dispenser - Suction Dispenser
L09 - Piping Leak Detection - Exempt Suction Piping
B00 - Tank External Protection - None
C01 - Pipe Location - Aboveground
F01 - Pipe External Protection - Painted/Asphalt Coating
H00 - Tank Leak Detection - None

Tank Location:	1
Tank Type:	Steel/Carbon Steel/Iron
Tank Status:	In Service
Pipe Model:	Not reported
Install Date:	01/01/1939
Capacity Gallons:	5000
Tightness Test Method:	NN
Date Test:	Not reported
Next Test Date:	Not reported
Date Tank Closed:	Not reported
Register:	True
Modified By:	msbaptis
Last Modified:	05/22/2008
Material Name:	#6 Fuel Oil (On-Site Consumption)

Tank Number:	001
Tank Id:	39274
Material Code:	0001
Common Name of Substance:	#2 Fuel Oil (On-Site Consumption)

Equipment Records:

C00 - Pipe Location - No Piping
F00 - Pipe External Protection - None
G03 - Tank Secondary Containment - Vault (w/o access)
I04 - Overfill - Product Level Gauge (A/G)

527 WEST 34TH STREET (Continued) **U003395301**

A00 - Tank Internal Protection - None
D01 - Pipe Type - Steel/Carbon Steel/Iron
J02 - Dispenser - Suction Dispenser
B00 - Tank External Protection - None
H00 - Tank Leak Detection - None

Tank Location:	1
Tank Type:	Steel/Carbon Steel/Iron
Tank Status:	Tank Converted to Non-Regulated Use
Pipe Model:	Not reported
Install Date:	09/01/1990
Capacity Gallons:	5000
Tightness Test Method:	NN
Date Test:	Not reported
Next Test Date:	Not reported
Date Tank Closed:	07/01/1996
Register:	True
Modified By:	TRANSLAT
Last Modified:	03/04/2004
Material Name:	#2 Fuel Oil (On-Site Consumption)

U287 **EVERBRITE-DAUMAN INC** **RCRA NonGen / NLR** **1001222117**
NW **527 W 34TH ST 4TH FLOOR** **NYD050496009**
1/8-1/4 **NEW YORK, NY 10001**
0.156 mi.
822 ft. **Site 5 of 11 in cluster U**

Relative:
Higher

Actual:
33 ft.

RCRA NonGen / NLR:

Date form received by agency:	01/01/2007
Facility name:	EVERBRITE-DAUMAN INC
Facility address:	527 W 34TH ST 4TH FLOOR NEW YORK, NY 10001
EPA ID:	NYD050496009
Mailing address:	W 34TH ST 4TH FLOOR NEW YORK, NY 10001
Contact:	BILL ALVEARI
Contact address:	W 34TH ST 4TH FLOOR NEW YORK, NY 10001
Contact country:	US
Contact telephone:	(212) 942-7030
Contact email:	Not reported
EPA Region:	02
Classification:	Non-Generator
Description:	Handler: Non-Generators do not presently generate hazardous waste

Owner/Operator Summary:

Owner/operator name:	DOWNING MANAGEMENT CORP
Owner/operator address:	12 E 49TH ST TOWER 49 NEW YORK, NY 10017
Owner/operator country:	US
Owner/operator telephone:	(212) 750-4299
Legal status:	Private
Owner/Operator Type:	Owner
Owner/Op start date:	Not reported
Owner/Op end date:	Not reported

Owner/operator name:	DOWNING MANAGEMENT CORP
Owner/operator address:	12 E 49TH ST TOWER 49

EVERBRITE-DAUMAN INC (Continued) **1001222117**

NEW YORK, NY 10017
Owner/operator country: US
Owner/operator telephone: (212) 750-4299
Legal status: Private
Owner/Operator Type: Operator
Owner/Op start date: Not reported
Owner/Op end date: Not reported

Handler Activities Summary:
U.S. importer of hazardous waste: No
Mixed waste (haz. and radioactive): No
Recycler of hazardous waste: No
Transporter of hazardous waste: No
Treater, storer or disposer of HW: No
Underground injection activity: No
On-site burner exemption: No
Furnace exemption: No
Used oil fuel burner: No
Used oil processor: No
User oil refiner: No
Used oil fuel marketer to burner: No
Used oil Specification marketer: No
Used oil transfer facility: No
Used oil transporter: No

Historical Generators:
Date form received by agency: 01/01/2006
Site name: EVERBRITE-DAUMAN INC
Classification: Not a generator, verified

Date form received by agency: 09/11/1998
Site name: EVERBRITE-DAUMAN INC
Classification: Small Quantity Generator

Hazardous Waste Summary:
Waste code: D000
Waste name: Not Defined

Waste code: D001
Waste name: IGNITABLE HAZARDOUS WASTES ARE THOSE WASTES WHICH HAVE A FLASHPOINT OF LESS THAN 140 DEGREES FAHRENHEIT AS DETERMINED BY A PENSKY-MARTENS CLOSED CUP FLASH POINT TESTER. ANOTHER METHOD OF DETERMINING THE FLASH POINT OF A WASTE IS TO REVIEW THE MATERIAL SAFETY DATA SHEET, WHICH CAN BE OBTAINED FROM THE MANUFACTURER OR DISTRIBUTOR OF THE MATERIAL. LACQUER THINNER IS AN EXAMPLE OF A COMMONLY USED SOLVENT WHICH WOULD BE CONSIDERED AS IGNITABLE HAZARDOUS WASTE.

Waste code: D035
Waste name: METHYL ETHYL KETONE

Waste code: F001
Waste name: THE FOLLOWING SPENT HALOGENATED SOLVENTS USED IN DEGREASING: TETRACHLOROETHYLENE, TRICHLOROETHYLENE, METHYLENE CHLORIDE, 1,1,1-TRICHLOROETHANE, CARBON TETRACHLORIDE, AND CHLORINATED FLUOROCARBONS; ALL SPENT SOLVENT MIXTURES/BLENDS USED IN DEGREASING CONTAINING, BEFORE USE, A TOTAL OF TEN PERCENT OR MORE (BY VOLUME) OF

EVERBRITE-DAUMAN INC (Continued) **1001222117**

ONE OR MORE OF THE ABOVE HALOGENATED SOLVENTS OR THOSE SOLVENTS LISTED IN F002, F004, AND F005, AND STILL BOTTOMS FROM THE RECOVERY OF THESE SPENT SOLVENTS AND SPENT SOLVENT MIXTURES.

Waste code: F003
Waste name: THE FOLLOWING SPENT NON-HALOGENATED SOLVENTS: XYLENE, ACETONE, ETHYL ACETATE, ETHYL BENZENE, ETHYL ETHER, METHYL ISOBUTYL KETONE, N-BUTYL ALCOHOL, CYCLOHEXANONE, AND METHANOL; ALL SPENT SOLVENT MIXTURES/BLENDS CONTAINING, BEFORE USE, ONLY THE ABOVE SPENT NON-HALOGENATED SOLVENTS; AND ALL SPENT SOLVENT MIXTURES/BLENDS CONTAINING, BEFORE USE, ONE OR MORE OF THE ABOVE NON-HALOGENATED SOLVENTS, AND, A TOTAL OF TEN PERCENT OR MORE (BY VOLUME) OF ONE OR MORE OF THOSE SOLVENTS LISTED IN F001, F002, F004, AND F005, AND STILL BOTTOMS FROM THE RECOVERY OF THESE SPENT SOLVENTS AND SPENT SOLVENT MIXTURES.

Waste code: F005
Waste name: THE FOLLOWING SPENT NON-HALOGENATED SOLVENTS: TOLUENE, METHYL ETHYL KETONE, CARBON DISULFIDE, ISOBUTANOL, PYRIDINE, BENZENE, 2-ETHOXYETHANOL, AND 2-NITROPROPANE; ALL SPENT SOLVENT MIXTURES/BLENDS CONTAINING, BEFORE USE, A TOTAL OF TEN PERCENT OR MORE (BY VOLUME) OF ONE OR MORE OF THE ABOVE NON-HALOGENATED SOLVENTS OR THOSE SOLVENTS LISTED IN F001, F002, OR F004; AND STILL BOTTOMS FROM THE RECOVERY OF THESE SPENT SOLVENTS AND SPENT SOLVENT MIXTURES.

Violation Status: No violations found

U288 **DAUMAN DISPLAYS** **NY MANIFEST** **1010203218**
NW **527 WEST 34TH STREET** **N/A**
1/8-1/4 **NEW YORK, NY 10001**
0.156 mi.
822 ft. **Site 6 of 11 in cluster U**

Relative:
Higher

Actual:
33 ft.

NY MANIFEST:
EPA ID: NYD050496009
Country: USA

Mailing Info:
Name: DAUMAN DISPLAYS
Contact: BILL TROY
Address: 527 WEST 34TH ST
City/State/Zip: NEW YORK, NY 10019
Country: USA
Phone: 212-947-7030

Manifest:

Document ID: NYH0078777
Manifest Status: Not reported
Trans1 State ID: PX3640
Trans2 State ID: Not reported
Generator Ship Date: 04/28/1999
Trans1 Recv Date: 04/28/1999
Trans2 Recv Date: Not reported
TSD Site Recv Date: 04/28/1999
Part A Recv Date: Not reported
Part B Recv Date: Not reported
Generator EPA ID: NYD050496009
Trans1 EPA ID: NYD082785429

DAUMAN DISPLAYS (Continued) **1010203218**

Trans2 EPA ID:	Not reported
TSDF ID:	NYD082785429
Waste Code:	D011 - SILVER 5.0 MG/L TCLP
Quantity:	00055
Units:	G - Gallons (liquids only)* (8.3 pounds)
Number of Containers:	001
Container Type:	DF - Fiberboard or plastic drums (glass)
Handling Method:	B Incineration, heat recovery, burning.
Specific Gravity:	01.00
Year:	1999

Document ID:	NYG1193598
Manifest Status:	Not reported
Trans1 State ID:	PX3640
Trans2 State ID:	Not reported
Generator Ship Date:	02/05/1999
Trans1 Recv Date:	02/05/1999
Trans2 Recv Date:	Not reported
TSD Site Recv Date:	02/05/1999
Part A Recv Date:	Not reported
Part B Recv Date:	Not reported
Generator EPA ID:	NYD050496009
Trans1 EPA ID:	NYD082785429
Trans2 EPA ID:	Not reported
TSDF ID:	NYD082785429
Waste Code:	D001 - NON-LISTED IGNITABLE WASTES
Quantity:	00100
Units:	G - Gallons (liquids only)* (8.3 pounds)
Number of Containers:	002
Container Type:	DM - Metal drums, barrels
Handling Method:	B Incineration, heat recovery, burning.
Specific Gravity:	01.00
Year:	1999

Document ID:	NJA0508188
Manifest Status:	Completed after the designated time period for a TSDF to get a copy to the DEC
Trans1 State ID:	000000000
Trans2 State ID:	000000000
Generator Ship Date:	08/09/1989
Trans1 Recv Date:	08/09/1989
Trans2 Recv Date:	/ /
TSD Site Recv Date:	08/11/1989
Part A Recv Date:	09/21/1989
Part B Recv Date:	08/24/1989
Generator EPA ID:	NYD050496009
Trans1 EPA ID:	ILD051060408
Trans2 EPA ID:	Not reported
TSDF ID:	NJD002182897
Waste Code:	F005 - UNKNOWN
Quantity:	00908
Units:	P - Pounds
Number of Containers:	002
Container Type:	DM - Metal drums, barrels
Handling Method:	R Material recovery of more than 75 percent of the total material.
Specific Gravity:	100

DAUMAN DISPLAYS (Continued) **1010203218**

Year: 1989

Document ID: NJA2828899
Manifest Status: Completed after the designated time period for a TSDF to get a copy to the DEC
Trans1 State ID: 08690
Trans2 State ID: Not reported
Generator Ship Date: 12/04/1997
Trans1 Recv Date: 12/04/1997
Trans2 Recv Date: / /
TSD Site Recv Date: 12/08/1997
Part A Recv Date: / /
Part B Recv Date: 12/24/1997
Generator EPA ID: NYD050496009
Trans1 EPA ID: ILD984908202
Trans2 EPA ID: Not reported
TSDF ID: NJD002182897
Waste Code: F005 - UNKNOWN
Quantity: 00652
Units: P - Pounds
Number of Containers: 002
Container Type: DM - Metal drums, barrels
Handling Method: B Incineration, heat recovery, burning.
Specific Gravity: 100
Year: 1997

Document ID: NJA1954112
Manifest Status: Completed after the designated time period for a TSDF to get a copy to the DEC
Trans1 State ID: NJDEPE086
Trans2 State ID: Not reported
Generator Ship Date: 02/02/1995
Trans1 Recv Date: 02/02/1995
Trans2 Recv Date: / /
TSD Site Recv Date: 02/03/1995
Part A Recv Date: / /
Part B Recv Date: 05/17/1995
Generator EPA ID: NYD050496009
Trans1 EPA ID: ILD984908202
Trans2 EPA ID: Not reported
TSDF ID: NJD002182897
Waste Code: F005 - UNKNOWN
Quantity: 01556
Units: P - Pounds
Number of Containers: 004
Container Type: DM - Metal drums, barrels
Handling Method: B Incineration, heat recovery, burning.
Specific Gravity: 100
Year: 1995

Document ID: NYG1411065
Manifest Status: Not reported
Trans1 State ID: PX3640
Trans2 State ID: Not reported
Generator Ship Date: 10/20/1998
Trans1 Recv Date: 10/20/1998

DAUMAN DISPLAYS (Continued) **1010203218**

Trans2 Recv Date:	Not reported
TSD Site Recv Date:	10/20/1998
Part A Recv Date:	Not reported
Part B Recv Date:	Not reported
Generator EPA ID:	NYD050496009
Trans1 EPA ID:	NYD082785429
Trans2 EPA ID:	Not reported
TSDF ID:	NYD082785429
Waste Code:	D001 - NON-LISTED IGNITABLE WASTES
Quantity:	00055
Units:	G - Gallons (liquids only)* (8.3 pounds)
Number of Containers:	001
Container Type:	DM - Metal drums, barrels
Handling Method:	B Incineration, heat recovery, burning.
Specific Gravity:	01.00
Year:	1998
EPA ID:	NYP000795237
Country:	USA

Mailing Info:

Name:	DAUMAN DISPLAYS
Contact:	WILLIAM TROY
Address:	527 WEST 34TH STREET
City/State/Zip:	NEW YORK, NY 10001
Country:	USA
Phone:	212-947-7030

Manifest:

Document ID:	NJA2091915
Manifest Status:	Completed after the designated time period for a TSDF to get a copy to the DEC
Trans1 State ID:	NJDEPE086
Trans2 State ID:	Not reported
Generator Ship Date:	01/04/1996
Trans1 Recv Date:	01/04/1996
Trans2 Recv Date:	/ /
TSD Site Recv Date:	01/04/1996
Part A Recv Date:	/ /
Part B Recv Date:	02/01/1996
Generator EPA ID:	NYP000795237
Trans1 EPA ID:	ILD984908202
Trans2 EPA ID:	Not reported
TSDF ID:	NJD000768093
Waste Code:	F005 - UNKNOWN
Quantity:	00948
Units:	P - Pounds
Number of Containers:	003
Container Type:	DM - Metal drums, barrels
Handling Method:	B Incineration, heat recovery, burning.
Specific Gravity:	100
Year:	1996

W289 SSE 1/8-1/4 0.156 mi. 824 ft. | **CHELSEA TOWN LLC**
320 WEST 30TH STREET
NEW YORK, NY 10001

Site 5 of 11 in cluster W

NY AST | **U004077728**
N/A

Relative: Higher

Actual: 32 ft.

AST:

Region:	STATE
DEC Region:	2
Site Status:	Active
Facility Id:	2-332607
Program Type:	PBS
UTM X:	584805.66353000002
UTM Y:	4511488.5856499998
Expiration Date:	08/28/2017
Site Type:	Apartment Building/Office Building

Affiliation Records:

Site Id:	15749
Affiliation Type:	Facility Owner
Company Name:	CHELSEA TOWN, LLC % HOFFMAN MGMT.
Contact Type:	MANAGING AGENT
Contact Name:	JOHN THROUMOULOS
Address1:	300 WEST 30TH STREET
Address2:	Not reported
City:	NEW YORK
State:	NY
Zip Code:	10019
Country Code:	001
Phone:	(212) 247-4975
EMail:	Not reported
Fax Number:	Not reported
Modified By:	MSBAPTIS
Date Last Modified:	10/31/2013

Site Id:	15749
Affiliation Type:	Mail Contact
Company Name:	HOFFMAN MANAGEMENT
Contact Type:	Not reported
Contact Name:	JOHN THROUMOULOS
Address1:	300 WEST 55TH STREET
Address2:	SUITE 2S
City:	NEW YORK
State:	NY
Zip Code:	10019
Country Code:	001
Phone:	(212) 247-4975
EMail:	Not reported
Fax Number:	Not reported
Modified By:	MSBAPTIS
Date Last Modified:	10/31/2013

Site Id:	15749
Affiliation Type:	On-Site Operator
Company Name:	CHELSEA TOWN LLC
Contact Type:	Not reported
Contact Name:	CHELSEA TOWN, LLC % HOFFMAN MGMT
Address1:	Not reported
Address2:	Not reported
City:	Not reported

CHELSEA TOWN LLC (Continued) **U004077728**

State:	NN
Zip Code:	Not reported
Country Code:	001
Phone:	(212) 247-4975
EMail:	Not reported
Fax Number:	Not reported
Modified By:	NRLOMBAR
Date Last Modified:	9/1/2006

Site Id:	15749
Affiliation Type:	Emergency Contact
Company Name:	CHELSEA TOWN, LLC % HOFFMAN MGMT.
Contact Type:	Not reported
Contact Name:	DAMIR BEGONOVIE
Address1:	Not reported
Address2:	Not reported
City:	Not reported
State:	NN
Zip Code:	Not reported
Country Code:	999
Phone:	(917) 596-1505
EMail:	Not reported
Fax Number:	Not reported
Modified By:	msbaptis
Date Last Modified:	9/10/2007

Tank Info:

Tank Number:	001
Tank Id:	20342
Material Code:	0003
Common Name of Substance:	#6 Fuel Oil (On-Site Consumption)

Equipment Records:

C00 - Pipe Location - No Piping
F00 - Pipe External Protection - None
G03 - Tank Secondary Containment - Vault (w/o access)
I04 - Overfill - Product Level Gauge (A/G)
B00 - Tank External Protection - None
H00 - Tank Leak Detection - None
A00 - Tank Internal Protection - None
D01 - Pipe Type - Steel/Carbon Steel/Iron
J02 - Dispenser - Suction Dispenser
L09 - Piping Leak Detection - Exempt Suction Piping

Tank Location:	6
Tank Type:	Steel/Carbon Steel/Iron
Tank Status:	In Service
Pipe Model:	Not reported
Install Date:	01/01/1965
Capacity Gallons:	6000
Tightness Test Method:	NN
Date Test:	Not reported
Next Test Date:	Not reported
Date Tank Closed:	Not reported
Register:	True
Modified By:	MSBAPTIS

CHELSEA TOWN LLC (Continued) **U004077728**

Last Modified: 11/01/2013
Material Name: #6 Fuel Oil (On-Site Consumption)

X290 ENE 1/8-1/4 0.156 mi. 826 ft. **CON EDISON** **NY MANIFEST** **S112210265**
OPP 335 W 35TH ST WO 8TH AVE **N/A**
NEW YORK, NY 10001

Site 2 of 19 in cluster X

Relative: Higher

Actual: 39 ft.

NY MANIFEST:
EPA ID: NYP004264321
Country: USA

Mailing Info:
Name: CON EDISON
Contact: CON EDISON
Address: 4 IRVING PL 15TH FLOOR
City/State/Zip: NEW YORK, NY 10003
Country: USA
Phone: 212-460-3770

Manifest:

Document ID: Not reported
Manifest Status: Not reported
Trans1 State ID: NJ0000027193
Trans2 State ID: Not reported
Generator Ship Date: 08/22/2012
Trans1 Recv Date: 08/22/2012
Trans2 Recv Date: Not reported
TSD Site Recv Date: 08/22/2012
Part A Recv Date: Not reported
Part B Recv Date: Not reported
Generator EPA ID: NYP004264321
Trans1 EPA ID: Not reported
Trans2 EPA ID: Not reported
TSDF ID: NJD002200046
Waste Code: Not reported
Quantity: 2000.0
Units: P - Pounds
Number of Containers: 1.0
Container Type: TT - Cargo tank, tank trucks
Handling Method: T Chemical, physical, or biological treatment.
Specific Gravity: 1.0
Year: 2012
Manifest Tracking Num: 010456136JJK
Import Ind: N
Export Ind: N
Discr Quantity Ind: N
Discr Type Ind: N
Discr Residue Ind: N
Discr Partial Reject Ind: N
Discr Full Reject Ind: N
Manifest Ref Num: Not reported
Alt Fac RCRA Id: Not reported
Alt Fac Sign Date: Not reported
Mgmt Method Type Code: H111

X291 ENE 1/8-1/4 0.156 mi. 826 ft. | **CON EDISON SERVICE BOX: 6548**
335 W 35TH W OF 8TH AVE OPPOSI
NEW YORK, NY 10001 | **RCRA-CESQG** | **1016143651**
NYP004264321

Site 3 of 19 in cluster X

Relative: Higher

Actual: 39 ft.

RCRA-CESQG:

Date form received by agency:	08/22/2012
Facility name:	CON EDISON SERVICE BOX: 6548
Facility address:	335 W 35TH W OF 8TH AVE OPPOSI NEW YORK, NY 10001
EPA ID:	NYP004264321
Mailing address:	IRVING PL, RM 828 NEW YORK, NY 10003
Contact:	JOSE MONTALVO
Contact address:	Not reported Not reported
Contact country:	Not reported
Contact telephone:	(212) 427-1331
Contact email:	Not reported
EPA Region:	02
Classification:	Conditionally Exempt Small Quantity Generator
Description:	Handler: generates 100 kg or less of hazardous waste per calendar month, and accumulates 1000 kg or less of hazardous waste at any time; or generates 1 kg or less of acutely hazardous waste per calendar month, and accumulates at any time: 1 kg or less of acutely hazardous waste; or 100 kg or less of any residue or contaminated soil, waste or other debris resulting from the cleanup of a spill, into or on any land or water, of acutely hazardous waste; or generates 100 kg or less of any residue or contaminated soil, waste or other debris resulting from the cleanup of a spill, into or on any land or water, of acutely hazardous waste during any calendar month, and accumulates at any time: 1 kg or less of acutely hazardous waste; or 100 kg or less of any residue or contaminated soil, waste or other debris resulting from the cleanup of a spill, into or on any land or water, of acutely hazardous waste

Handler Activities Summary:

U.S. importer of hazardous waste:	No
Mixed waste (haz. and radioactive):	No
Recycler of hazardous waste:	No
Transporter of hazardous waste:	No
Treater, storer or disposer of HW:	No
Underground injection activity:	No
On-site burner exemption:	No
Furnace exemption:	No
Used oil fuel burner:	No
Used oil processor:	No
User oil refiner:	No
Used oil fuel marketer to burner:	No
Used oil Specification marketer:	No
Used oil transfer facility:	No
Used oil transporter:	No

Violation Status: No violations found

X292 ENE 1/8-1/4 0.156 mi. 826 ft. | **CON EDISON SERVICE BOX: 6536**
335 W 35TH ST W OF 8TH AVE FRO
NEW YORK, NY 10001 | **RCRA-CESQG** | **1016143650**
NYP004264313

Site 4 of 19 in cluster X

Relative: Higher

Actual: 39 ft.

RCRA-CESQG:

Date form received by agency:	08/22/2012
Facility name:	CON EDISON SERVICE BOX: 6536
Facility address:	335 W 35TH ST W OF 8TH AVE FRO OF NEW YORK, NY 10001
EPA ID:	NYP004264313
Mailing address:	IRVING PL, RM 828 NEW YORK, NY 10003
Contact:	JOSE MONTALVO
Contact address:	Not reported Not reported
Contact country:	Not reported
Contact telephone:	(212) 427-1331
Contact email:	Not reported
EPA Region:	02
Classification:	Conditionally Exempt Small Quantity Generator
Description:	Handler: generates 100 kg or less of hazardous waste per calendar month, and accumulates 1000 kg or less of hazardous waste at any time; or generates 1 kg or less of acutely hazardous waste per calendar month, and accumulates at any time: 1 kg or less of acutely hazardous waste; or 100 kg or less of any residue or contaminated soil, waste or other debris resulting from the cleanup of a spill, into or on any land or water, of acutely hazardous waste; or generates 100 kg or less of any residue or contaminated soil, waste or other debris resulting from the cleanup of a spill, into or on any land or water, of acutely hazardous waste during any calendar month, and accumulates at any time: 1 kg or less of acutely hazardous waste; or 100 kg or less of any residue or contaminated soil, waste or other debris resulting from the cleanup of a spill, into or on any land or water, of acutely hazardous waste

Handler Activities Summary:

U.S. importer of hazardous waste:	No
Mixed waste (haz. and radioactive):	No
Recycler of hazardous waste:	No
Transporter of hazardous waste:	No
Treater, storer or disposer of HW:	No
Underground injection activity:	No
On-site burner exemption:	No
Furnace exemption:	No
Used oil fuel burner:	No
Used oil processor:	No
User oil refiner:	No
Used oil fuel marketer to burner:	No
Used oil Specification marketer:	No
Used oil transfer facility:	No
Used oil transporter:	No

Violation Status: No violations found

X293 ENE 1/8-1/4 0.156 mi. 826 ft. | **CON EDISON**
F/O 335 W35 ST. W/O 8TH AVE
NEW YORK, NY 10001 | **NY MANIFEST** | **S112210264**
N/A

Site 5 of 19 in cluster X

Relative: Higher

Actual: 39 ft.

NY MANIFEST:

EPA ID:	NYP004264313
Country:	USA

Mailing Info:

Name:	CON EDISON
Contact:	CON EDISON
Address:	4 IRVING PL 15TH FLOOR
City/State/Zip:	NEW YORK, NY 10003
Country:	USA
Phone:	212-460-3770

Manifest:

Document ID:	Not reported
Manifest Status:	Not reported
Trans1 State ID:	NJ0000027193
Trans2 State ID:	Not reported
Generator Ship Date:	08/22/2012
Trans1 Recv Date:	08/22/2012
Trans2 Recv Date:	Not reported
TSD Site Recv Date:	08/22/2012
Part A Recv Date:	Not reported
Part B Recv Date:	Not reported
Generator EPA ID:	NYP004264313
Trans1 EPA ID:	Not reported
Trans2 EPA ID:	Not reported
TSDF ID:	NJD002200046
Waste Code:	Not reported
Quantity:	3000.0
Units:	P - Pounds
Number of Containers:	1.0
Container Type:	TT - Cargo tank, tank trucks
Handling Method:	T Chemical, physical, or biological treatment.
Specific Gravity:	1.0
Year:	2012
Manifest Tracking Num:	010456135JJK
Import Ind:	N
Export Ind:	N
Discr Quantity Ind:	N
Discr Type Ind:	N
Discr Residue Ind:	N
Discr Partial Reject Ind:	N
Discr Full Reject Ind:	N
Manifest Ref Num:	Not reported
Alt Fac RCRA Id:	Not reported
Alt Fac Sign Date:	Not reported
Mgmt Method Type Code:	H111

R294 NE 1/8-1/4 0.158 mi. 835 ft. | **475 NINTH AVE ASSOCIATES**
475 NINTH AVE
NEW YORK, NY 10018

NY UST **U004045582**
NY AST **N/A**

Site 14 of 18 in cluster R

Relative: Higher

Actual: 39 ft.

UST:

Id/Status:	2-607406 / Unregulated/Closed
Program Type:	PBS
Region:	STATE
DEC Region:	2
Expiration Date:	02/07/2007
UTM X:	584788.24077999999
UTM Y:	4511991.1287599998
Site Type:	Retail Gasoline Sales

Affiliation Records:

Site Id:	29259
Affiliation Type:	Facility Owner
Company Name:	475 NINTH AVE ASSOCIATES C/O THE DERMONT CO. INC.
Contact Type:	Not reported
Contact Name:	Not reported
Address1:	175 BROADWAY
Address2:	Not reported
City:	NEW YORK
State:	NY
Zip Code:	10019
Country Code:	001
Phone:	(212) 262-7960
EMail:	Not reported
Fax Number:	Not reported
Modified By:	TRANSLAT
Date Last Modified:	3/4/2004

Site Id:	29259
Affiliation Type:	Mail Contact
Company Name:	LANGAN ENGINEERING AND ENVIRONMENTAL SERVICES
Contact Type:	Not reported
Contact Name:	JOEL LANDES
Address1:	RIVER DRIVE CENTER 1
Address2:	Not reported
City:	ELMWOOD PARK
State:	NJ
Zip Code:	07407
Country Code:	001
Phone:	(201) 398-4803
EMail:	Not reported
Fax Number:	Not reported
Modified By:	TRANSLAT
Date Last Modified:	3/4/2004

Site Id:	29259
Affiliation Type:	On-Site Operator
Company Name:	475 NINTH AVE ASSOCIATES
Contact Type:	Not reported
Contact Name:	475 NINTH AVE ASSOCIATES
Address1:	Not reported
Address2:	Not reported
City:	Not reported
State:	NN

475 NINTH AVE ASSOCIATES (Continued) **U004045582**

Zip Code:	Not reported
Country Code:	001
Phone:	(212) 262-7960
EMail:	Not reported
Fax Number:	Not reported
Modified By:	TRANSLAT
Date Last Modified:	3/4/2004

Site Id:	29259
Affiliation Type:	Emergency Contact
Company Name:	475 NINTH AVE ASSOCIATES C/O THE DERMONT CO. INC.
Contact Type:	Not reported
Contact Name:	JOEL LANDER
Address1:	Not reported
Address2:	Not reported
City:	Not reported
State:	NN
Zip Code:	Not reported
Country Code:	001
Phone:	(201) 398-4803
EMail:	Not reported
Fax Number:	Not reported
Modified By:	TRANSLAT
Date Last Modified:	3/4/2004

Tank Info:

Tank Number:	10
Tank ID:	62967
Tank Status:	Closed - In Place
Material Name:	Closed - In Place
Capacity Gallons:	550
Install Date:	Not reported
Date Tank Closed:	12/01/1980
Registered:	True
Tank Location:	Underground
Tank Type:	Steel/carbon steel
Material Code:	0009
Common Name of Substance:	Gasoline

Tightness Test Method:	NN
Date Test:	Not reported
Next Test Date:	Not reported
Pipe Model:	Not reported
Modified By:	TRANSLAT
Last Modified:	03/04/2004

Equipment Records:

B00 - Tank External Protection - None
H00 - Tank Leak Detection - None
A00 - Tank Internal Protection - None
D01 - Pipe Type - Steel/Carbon Steel/Iron
G01 - Tank Secondary Containment - Diking (Aboveground)
G10 - Tank Secondary Containment - Impervious Underlayment
J02 - Dispenser - Suction Dispenser
C02 - Pipe Location - Underground/On-ground
F00 - Pipe External Protection - None

475 NINTH AVE ASSOCIATES (Continued) **U004045582**

I00 - Overfill - None

Tank Number:	11
Tank ID:	62968
Tank Status:	Closed - In Place
Material Name:	Closed - In Place
Capacity Gallons:	550
Install Date:	Not reported
Date Tank Closed:	12/01/1980
Registered:	True
Tank Location:	Underground
Tank Type:	Steel/carbon steel
Material Code:	0009
Common Name of Substance:	Gasoline
Tightness Test Method:	NN
Date Test:	Not reported
Next Test Date:	Not reported
Pipe Model:	Not reported
Modified By:	TRANSLAT
Last Modified:	03/04/2004

Equipment Records:

C02 - Pipe Location - Underground/On-ground
F00 - Pipe External Protection - None
A00 - Tank Internal Protection - None
D01 - Pipe Type - Steel/Carbon Steel/Iron
G01 - Tank Secondary Containment - Diking (Aboveground)
G10 - Tank Secondary Containment - Impervious Underlayment
J02 - Dispenser - Suction Dispenser
B00 - Tank External Protection - None
H00 - Tank Leak Detection - None
I00 - Overfill - None

Tank Number:	12
Tank ID:	62969
Tank Status:	Closed - In Place
Material Name:	Closed - In Place
Capacity Gallons:	550
Install Date:	Not reported
Date Tank Closed:	12/01/1980
Registered:	True
Tank Location:	Underground
Tank Type:	Steel/carbon steel
Material Code:	0009
Common Name of Substance:	Gasoline
Tightness Test Method:	NN
Date Test:	Not reported
Next Test Date:	Not reported
Pipe Model:	Not reported
Modified By:	TRANSLAT
Last Modified:	03/04/2004

Equipment Records:

B00 - Tank External Protection - None

475 NINTH AVE ASSOCIATES (Continued) **U004045582**

H00 - Tank Leak Detection - None
A00 - Tank Internal Protection - None
D01 - Pipe Type - Steel/Carbon Steel/Iron
G01 - Tank Secondary Containment - Diking (Aboveground)
G10 - Tank Secondary Containment - Impervious Underlayment
J02 - Dispenser - Suction Dispenser
C02 - Pipe Location - Underground/On-ground
F00 - Pipe External Protection - None
I00 - Overfill - None

Tank Number:	13
Tank ID:	62970
Tank Status:	Closed - In Place
Material Name:	Closed - In Place
Capacity Gallons:	250
Install Date:	Not reported
Date Tank Closed:	12/01/1980
Registered:	True
Tank Location:	Underground
Tank Type:	Steel/carbon steel
Material Code:	0001
Common Name of Substance:	#2 Fuel Oil (On-Site Consumption)
Tightness Test Method:	NN
Date Test:	Not reported
Next Test Date:	Not reported
Pipe Model:	Not reported
Modified By:	TRANSLAT
Last Modified:	03/04/2004

Equipment Records:

A00 - Tank Internal Protection - None
D00 - Pipe Type - No Piping
G00 - Tank Secondary Containment - None
J02 - Dispenser - Suction Dispenser
C00 - Pipe Location - No Piping
F00 - Pipe External Protection - None
B00 - Tank External Protection - None
H00 - Tank Leak Detection - None
I00 - Overfill - None

Tank Number:	14
Tank ID:	62971
Tank Status:	Closed - In Place
Material Name:	Closed - In Place
Capacity Gallons:	250
Install Date:	Not reported
Date Tank Closed:	12/01/1980
Registered:	True
Tank Location:	Underground
Tank Type:	Steel/carbon steel
Material Code:	0001
Common Name of Substance:	#2 Fuel Oil (On-Site Consumption)
Tightness Test Method:	NN
Date Test:	Not reported

475 NINTH AVE ASSOCIATES (Continued) **U004045582**

Next Test Date:	Not reported
Pipe Model:	Not reported
Modified By:	TRANSLAT
Last Modified:	03/04/2004

Equipment Records:

C00 - Pipe Location - No Piping
F00 - Pipe External Protection - None
A00 - Tank Internal Protection - None
D00 - Pipe Type - No Piping
G00 - Tank Secondary Containment - None
J02 - Dispenser - Suction Dispenser
B00 - Tank External Protection - None
H00 - Tank Leak Detection - None
I00 - Overfill - None

Tank Number:	15
Tank ID:	62972
Tank Status:	Closed - In Place
Material Name:	Closed - In Place
Capacity Gallons:	250
Install Date:	Not reported
Date Tank Closed:	12/01/1980
Registered:	True
Tank Location:	Underground
Tank Type:	Steel/carbon steel
Material Code:	0001
Common Name of Substance:	#2 Fuel Oil (On-Site Consumption)
Tightness Test Method:	NN
Date Test:	Not reported
Next Test Date:	Not reported
Pipe Model:	Not reported
Modified By:	TRANSLAT
Last Modified:	03/04/2004

Equipment Records:

A00 - Tank Internal Protection - None
D00 - Pipe Type - No Piping
G00 - Tank Secondary Containment - None
J02 - Dispenser - Suction Dispenser
C00 - Pipe Location - No Piping
F00 - Pipe External Protection - None
B00 - Tank External Protection - None
H00 - Tank Leak Detection - None
I00 - Overfill - None

Tank Number:	7
Tank ID:	62964
Tank Status:	Closed - In Place
Material Name:	Closed - In Place
Capacity Gallons:	550
Install Date:	Not reported
Date Tank Closed:	12/01/1980
Registered:	True
Tank Location:	Underground

475 NINTH AVE ASSOCIATES (Continued) **U004045582**

Tank Type: Steel/carbon steel
Material Code: 0009
Common Name of Substance: Gasoline

Tightness Test Method: NN
Date Test: Not reported
Next Test Date: Not reported
Pipe Model: Not reported
Modified By: TRANSLAT
Last Modified: 03/04/2004

Equipment Records:

B00 - Tank External Protection - None
H00 - Tank Leak Detection - None
A00 - Tank Internal Protection - None
D01 - Pipe Type - Steel/Carbon Steel/Iron
G01 - Tank Secondary Containment - Diking (Aboveground)
G10 - Tank Secondary Containment - Impervious Underlayment
J02 - Dispenser - Suction Dispenser
C02 - Pipe Location - Underground/On-ground
F00 - Pipe External Protection - None
I00 - Overfill - None

Tank Number: 8
Tank ID: 62965
Tank Status: Closed - In Place
Material Name: Closed - In Place
Capacity Gallons: 550
Install Date: Not reported
Date Tank Closed: 12/01/1980
Registered: True
Tank Location: Underground
Tank Type: Steel/carbon steel
Material Code: 0009
Common Name of Substance: Gasoline

Tightness Test Method: NN
Date Test: Not reported
Next Test Date: Not reported
Pipe Model: Not reported
Modified By: TRANSLAT
Last Modified: 03/04/2004

Equipment Records:

B00 - Tank External Protection - None
H00 - Tank Leak Detection - None
C02 - Pipe Location - Underground/On-ground
F00 - Pipe External Protection - None
A00 - Tank Internal Protection - None
D01 - Pipe Type - Steel/Carbon Steel/Iron
G01 - Tank Secondary Containment - Diking (Aboveground)
G10 - Tank Secondary Containment - Impervious Underlayment
J02 - Dispenser - Suction Dispenser
I00 - Overfill - None

Tank Number: 9

475 NINTH AVE ASSOCIATES (Continued) **U004045582**

Tank ID:	62966
Tank Status:	Closed - In Place
Material Name:	Closed - In Place
Capacity Gallons:	550
Install Date:	Not reported
Date Tank Closed:	12/01/1980
Registered:	True
Tank Location:	Underground
Tank Type:	Steel/carbon steel
Material Code:	0009
Common Name of Substance:	Gasoline
Tightness Test Method:	NN
Date Test:	Not reported
Next Test Date:	Not reported
Pipe Model:	Not reported
Modified By:	TRANSLAT
Last Modified:	03/04/2004

Equipment Records:

C02 - Pipe Location - Underground/On-ground
F00 - Pipe External Protection - None
A00 - Tank Internal Protection - None
D01 - Pipe Type - Steel/Carbon Steel/Iron
G01 - Tank Secondary Containment - Diking (Aboveground)
G10 - Tank Secondary Containment - Impervious Underlayment
J02 - Dispenser - Suction Dispenser
B00 - Tank External Protection - None
H00 - Tank Leak Detection - None
I00 - Overfill - None

AST:

Region:	STATE
DEC Region:	2
Site Status:	Unregulated/Closed
Facility Id:	2-607406
Program Type:	PBS
UTM X:	584788.24077999999
UTM Y:	4511991.1287599998
Expiration Date:	02/07/2007
Site Type:	Retail Gasoline Sales

Affiliation Records:

Site Id:	29259
Affiliation Type:	Facility Owner
Company Name:	475 NINTH AVE ASSOCIATES C/O THE DERMONT CO. INC.
Contact Type:	Not reported
Contact Name:	Not reported
Address1:	175 BROADWAY
Address2:	Not reported
City:	NEW YORK
State:	NY
Zip Code:	10019
Country Code:	001
Phone:	(212) 262-7960
EMail:	Not reported
Fax Number:	Not reported
Modified By:	TRANSLAT

475 NINTH AVE ASSOCIATES (Continued) **U004045582**

Date Last Modified: 3/4/2004

Site Id: 29259
Affiliation Type: Mail Contact
Company Name: LANGAN ENGINEERING AND ENVIRONMENTAL SERVICES
Contact Type: Not reported
Contact Name: JOEL LANDES
Address1: RIVER DRIVE CENTER 1
Address2: Not reported
City: ELMWOOD PARK
State: NJ
Zip Code: 07407
Country Code: 001
Phone: (201) 398-4803
EMail: Not reported
Fax Number: Not reported
Modified By: TRANSLAT
Date Last Modified: 3/4/2004

Site Id: 29259
Affiliation Type: On-Site Operator
Company Name: 475 NINTH AVE ASSOCIATES
Contact Type: Not reported
Contact Name: 475 NINTH AVE ASSOCIATES
Address1: Not reported
Address2: Not reported
City: Not reported
State: NN
Zip Code: Not reported
Country Code: 001
Phone: (212) 262-7960
EMail: Not reported
Fax Number: Not reported
Modified By: TRANSLAT
Date Last Modified: 3/4/2004

Site Id: 29259
Affiliation Type: Emergency Contact
Company Name: 475 NINTH AVE ASSOCIATES C/O THE DERMONT CO. INC.
Contact Type: Not reported
Contact Name: JOEL LANDER
Address1: Not reported
Address2: Not reported
City: Not reported
State: NN
Zip Code: Not reported
Country Code: 001
Phone: (201) 398-4803
EMail: Not reported
Fax Number: Not reported
Modified By: TRANSLAT
Date Last Modified: 3/4/2004

Tank Info:

Tank Number: 1
Tank Id: 62900

475 NINTH AVE ASSOCIATES (Continued) **U004045582**

Material Code: 0009
Common Name of Substance: Gasoline

Equipment Records:
A00 - Tank Internal Protection - None
D01 - Pipe Type - Steel/Carbon Steel/Iron
J02 - Dispenser - Suction Dispenser
B00 - Tank External Protection - None
H00 - Tank Leak Detection - None
C02 - Pipe Location - Underground/On-ground
F00 - Pipe External Protection - None
G03 - Tank Secondary Containment - Vault (w/o access)
I00 - Overfill - None

Tank Location: 6
Tank Type: Steel/Carbon Steel/Iron
Tank Status: Closed - In Place
Pipe Model: Not reported
Install Date: Not reported
Capacity Gallons: 4000
Tightness Test Method: NN
Date Test: Not reported
Next Test Date: Not reported
Date Tank Closed: 12/01/1980
Register: True
Modified By: TRANSLAT
Last Modified: 03/04/2004
Material Name: Gasoline

Tank Number: 2
Tank Id: 62901
Material Code: 0009
Common Name of Substance: Gasoline

Equipment Records:
B00 - Tank External Protection - None
H00 - Tank Leak Detection - None
A00 - Tank Internal Protection - None
D01 - Pipe Type - Steel/Carbon Steel/Iron
J02 - Dispenser - Suction Dispenser
C02 - Pipe Location - Underground/On-ground
F00 - Pipe External Protection - None
G03 - Tank Secondary Containment - Vault (w/o access)
I00 - Overfill - None

Tank Location: 6
Tank Type: Steel/Carbon Steel/Iron
Tank Status: Closed - In Place
Pipe Model: Not reported
Install Date: Not reported
Capacity Gallons: 4000
Tightness Test Method: NN
Date Test: Not reported
Next Test Date: Not reported
Date Tank Closed: 12/01/1980
Register: True
Modified By: TRANSLAT

475 NINTH AVE ASSOCIATES (Continued) **U004045582**

Last Modified:	03/04/2004
Material Name:	Gasoline

Tank Number:	3
Tank Id:	62902
Material Code:	0009
Common Name of Substance:	Gasoline

Equipment Records:

C02 - Pipe Location - Underground/On-ground
F00 - Pipe External Protection - None
G03 - Tank Secondary Containment - Vault (w/o access)
A00 - Tank Internal Protection - None
D01 - Pipe Type - Steel/Carbon Steel/Iron
J02 - Dispenser - Suction Dispenser
B00 - Tank External Protection - None
H00 - Tank Leak Detection - None
I00 - Overfill - None

Tank Location:	6
Tank Type:	Steel/Carbon Steel/Iron
Tank Status:	Closed - In Place
Pipe Model:	Not reported
Install Date:	Not reported
Capacity Gallons:	4000
Tightness Test Method:	NN
Date Test:	Not reported
Next Test Date:	Not reported
Date Tank Closed:	12/01/1980
Register:	True
Modified By:	TRANSLAT
Last Modified:	03/04/2004
Material Name:	Gasoline

Tank Number:	4
Tank Id:	62903
Material Code:	0009
Common Name of Substance:	Gasoline

Equipment Records:

A00 - Tank Internal Protection - None
D01 - Pipe Type - Steel/Carbon Steel/Iron
J02 - Dispenser - Suction Dispenser
C02 - Pipe Location - Underground/On-ground
F00 - Pipe External Protection - None
G03 - Tank Secondary Containment - Vault (w/o access)
B00 - Tank External Protection - None
H00 - Tank Leak Detection - None
I00 - Overfill - None

Tank Location:	6
Tank Type:	Steel/Carbon Steel/Iron
Tank Status:	Closed - In Place
Pipe Model:	Not reported
Install Date:	Not reported
Capacity Gallons:	4000

475 NINTH AVE ASSOCIATES (Continued) **U004045582**

Tightness Test Method:	NN
Date Test:	Not reported
Next Test Date:	Not reported
Date Tank Closed:	12/01/1980
Register:	True
Modified By:	TRANSLAT
Last Modified:	03/04/2004
Material Name:	Gasoline

Tank Number:	5
Tank Id:	62904
Material Code:	0009
Common Name of Substance:	Gasoline

Equipment Records:

C02 - Pipe Location - Underground/On-ground
F00 - Pipe External Protection - None
G03 - Tank Secondary Containment - Vault (w/o access)
A00 - Tank Internal Protection - None
D01 - Pipe Type - Steel/Carbon Steel/Iron
J02 - Dispenser - Suction Dispenser
B00 - Tank External Protection - None
H00 - Tank Leak Detection - None
I00 - Overfill - None

Tank Location:	6
Tank Type:	Steel/Carbon Steel/Iron
Tank Status:	Closed - In Place
Pipe Model:	Not reported
Install Date:	Not reported
Capacity Gallons:	4000
Tightness Test Method:	NN
Date Test:	Not reported
Next Test Date:	Not reported
Date Tank Closed:	12/01/1980
Register:	True
Modified By:	TRANSLAT
Last Modified:	03/04/2004
Material Name:	Gasoline

Tank Number:	6
Tank Id:	62905
Material Code:	0009
Common Name of Substance:	Gasoline

Equipment Records:

A00 - Tank Internal Protection - None
D01 - Pipe Type - Steel/Carbon Steel/Iron
J02 - Dispenser - Suction Dispenser
C02 - Pipe Location - Underground/On-ground
F00 - Pipe External Protection - None
G03 - Tank Secondary Containment - Vault (w/o access)
B00 - Tank External Protection - None
H00 - Tank Leak Detection - None
I00 - Overfill - None

475 NINTH AVE ASSOCIATES (Continued) **U004045582**

Tank Location:	6
Tank Type:	Steel/Carbon Steel/Iron
Tank Status:	Closed - In Place
Pipe Model:	Not reported
Install Date:	Not reported
Capacity Gallons:	4000
Tightness Test Method:	NN
Date Test:	Not reported
Next Test Date:	Not reported
Date Tank Closed:	12/01/1980
Register:	True
Modified By:	TRANSLAT
Last Modified:	03/04/2004
Material Name:	Gasoline

R295 **475 NINTH AVENUE ASSOICATES** **RCRA NonGen / NLR** **1005417266**
NE **475 9TH AVE** **FINDS** **NYR000103911**
1/8-1/4 **NEW YORK, NY 10018** **NY MANIFEST**
0.158 mi.
835 ft. **Site 15 of 18 in cluster R**

Relative:
Higher

Actual:
39 ft.

RCRA NonGen / NLR:

Date form received by agency:	01/01/2007
Facility name:	475 NINTH AVENUE ASSOICATES
Facility address:	475 9TH AVE NEW YORK, NY 10018
EPA ID:	NYR000103911
Mailing address:	9TH AVE NEW YORK, NY 10018
Contact:	STEPHEN BENJAMIN
Contact address:	9TH AVE NEW YORK, NY 10018
Contact country:	US
Contact telephone:	(212) 262-7960
Contact email:	Not reported
EPA Region:	02
Classification:	Non-Generator
Description:	Handler: Non-Generators do not presently generate hazardous waste

Owner/Operator Summary:

Owner/operator name:	THE DERMOT CO INC
Owner/operator address:	1775 BROADWAY NEW YORK, NY 10019
Owner/operator country:	US
Owner/operator telephone:	(212) 262-7960
Legal status:	Private
Owner/Operator Type:	Operator
Owner/Op start date:	01/01/2001
Owner/Op end date:	Not reported

Owner/operator name:	THE DERMOT CO INC
Owner/operator address:	1775 BROADWAY NEW YORK, NY 10019
Owner/operator country:	US
Owner/operator telephone:	(212) 262-7960
Legal status:	Private
Owner/Operator Type:	Owner

475 NINTH AVENUE ASSOICATES (Continued) **1005417266**

Owner/Op start date: 01/01/2001
Owner/Op end date: Not reported

Handler Activities Summary:
U.S. importer of hazardous waste: No
Mixed waste (haz. and radioactive): No
Recycler of hazardous waste: No
Transporter of hazardous waste: No
Treater, storer or disposer of HW: No
Underground injection activity: No
On-site burner exemption: No
Furnace exemption: No
Used oil fuel burner: No
Used oil processor: No
User oil refiner: No
Used oil fuel marketer to burner: No
Used oil Specification marketer: No
Used oil transfer facility: No
Used oil transporter: No

Historical Generators:
Date form received by agency: 01/01/2006
Site name: 475 NINTH AVENUE ASSOICATES
Classification: Not a generator, verified

Date form received by agency: 02/06/2002
Site name: 475 NINTH AVENUE ASSOICATES
Classification: Large Quantity Generator

Hazardous Waste Summary:
Waste code: D000
Waste name: Not Defined

Waste code: D001
Waste name: IGNITABLE HAZARDOUS WASTES ARE THOSE WASTES WHICH HAVE A FLASHPOINT OF LESS THAN 140 DEGREES FAHRENHEIT AS DETERMINED BY A PENSKY-MARTENS CLOSED CUP FLASH POINT TESTER. ANOTHER METHOD OF DETERMINING THE FLASH POINT OF A WASTE IS TO REVIEW THE MATERIAL SAFETY DATA SHEET, WHICH CAN BE OBTAINED FROM THE MANUFACTURER OR DISTRIBUTOR OF THE MATERIAL. LACQUER THINNER IS AN EXAMPLE OF A COMMONLY USED SOLVENT WHICH WOULD BE CONSIDERED AS IGNITABLE HAZARDOUS WASTE.

Waste code: D008
Waste name: LEAD

Violation Status: No violations found

FINDS:

Registry ID: 110012197808

Environmental Interest/Information System
RCRAInfo is a national information system that supports the Resource Conservation and Recovery Act (RCRA) program through the tracking of events and activities related to facilities that generate, transport, and treat, store, or dispose of hazardous waste. RCRAInfo allows RCRA

475 NINTH AVENUE ASSOICATES (Continued) **1005417266**

program staff to track the notification, permit, compliance, and corrective action activities required under RCRA.

NY MANIFEST:

EPA ID:	NYR000103911
Country:	USA

Mailing Info:

Name:	475 9TH AVE LLC
Contact:	JOEL LANDES
Address:	475 9TH AVE
City/State/Zip:	NEW YORK, NY 10019
Country:	USA
Phone:	201-398-4803

Manifest:

Document ID:	NJA3205317
Manifest Status:	Not reported
Trans1 State ID:	H10376
Trans2 State ID:	Not reported
Generator Ship Date:	02/19/2002
Trans1 Recv Date:	02/19/2002
Trans2 Recv Date:	Not reported
TSD Site Recv Date:	02/19/2002
Part A Recv Date:	Not reported
Part B Recv Date:	Not reported
Generator EPA ID:	NYR000103911
Trans1 EPA ID:	NJD003812047
Trans2 EPA ID:	Not reported
TSDF ID:	NJD991291105
Waste Code:	D008 - LEAD 5.0 MG/L TCLP
Quantity:	37000
Units:	P - Pounds
Number of Containers:	001
Container Type:	CM - Metal boxes, cases, roll-offs
Handling Method:	T Chemical, physical, or biological treatment.
Specific Gravity:	01.00
Year:	2002

Document ID:	NJA3205318
Manifest Status:	Not reported
Trans1 State ID:	H10376
Trans2 State ID:	Not reported
Generator Ship Date:	02/19/2002
Trans1 Recv Date:	02/19/2002
Trans2 Recv Date:	Not reported
TSD Site Recv Date:	02/19/2002
Part A Recv Date:	Not reported
Part B Recv Date:	Not reported
Generator EPA ID:	NYR000103911
Trans1 EPA ID:	NJD003812047
Trans2 EPA ID:	Not reported
TSDF ID:	NJD991291105
Waste Code:	D008 - LEAD 5.0 MG/L TCLP

475 NINTH AVENUE ASSOICATES (Continued) **1005417266**

Quantity:	37000
Units:	P - Pounds
Number of Containers:	001
Container Type:	CM - Metal boxes, cases, roll-offs
Handling Method:	T Chemical, physical, or biological treatment.
Specific Gravity:	01.00
Year:	2002

Document ID:	NJA3277693
Manifest Status:	Not reported
Trans1 State ID:	H10376
Trans2 State ID:	Not reported
Generator Ship Date:	02/20/2002
Trans1 Recv Date:	02/20/2002
Trans2 Recv Date:	Not reported
TSD Site Recv Date:	02/20/2002
Part A Recv Date:	Not reported
Part B Recv Date:	Not reported
Generator EPA ID:	NYR000103911
Trans1 EPA ID:	NJD003812047
Trans2 EPA ID:	Not reported
TSDF ID:	NJD991291105
Waste Code:	D008 - LEAD 5.0 MG/L TCLP
Quantity:	38000
Units:	P - Pounds
Number of Containers:	001
Container Type:	CM - Metal boxes, cases, roll-offs
Handling Method:	T Chemical, physical, or biological treatment.
Specific Gravity:	01.00
Year:	2002

Document ID:	NJA3277691
Manifest Status:	Not reported
Trans1 State ID:	H10376
Trans2 State ID:	Not reported
Generator Ship Date:	02/19/2002
Trans1 Recv Date:	02/19/2002
Trans2 Recv Date:	Not reported
TSD Site Recv Date:	02/20/2002
Part A Recv Date:	Not reported
Part B Recv Date:	Not reported
Generator EPA ID:	NYR000103911
Trans1 EPA ID:	NJD003812047
Trans2 EPA ID:	Not reported
TSDF ID:	NJD991291105
Waste Code:	D008 - LEAD 5.0 MG/L TCLP
Quantity:	47000
Units:	P - Pounds
Number of Containers:	001
Container Type:	CM - Metal boxes, cases, roll-offs
Handling Method:	T Chemical, physical, or biological treatment.
Specific Gravity:	01.00
Year:	2002

475 NINTH AVENUE ASSOICATES (Continued) **1005417266**

Document ID:	NJA3277692
Manifest Status:	Not reported
Trans1 State ID:	H10376
Trans2 State ID:	Not reported
Generator Ship Date:	02/20/2002
Trans1 Recv Date:	02/20/2002
Trans2 Recv Date:	Not reported
TSD Site Recv Date:	02/20/2002
Part A Recv Date:	Not reported
Part B Recv Date:	Not reported
Generator EPA ID:	NYR000103911
Trans1 EPA ID:	NJD003812047
Trans2 EPA ID:	Not reported
TSDF ID:	NJD991291105
Waste Code:	D008 - LEAD 5.0 MG/L TCLP
Quantity:	47000
Units:	P - Pounds
Number of Containers:	001
Container Type:	CM - Metal boxes, cases, roll-offs
Handling Method:	T Chemical, physical, or biological treatment.
Specific Gravity:	01.00
Year:	2002

Document ID:	NJA3205319
Manifest Status:	Not reported
Trans1 State ID:	H10376
Trans2 State ID:	Not reported
Generator Ship Date:	02/19/2002
Trans1 Recv Date:	02/19/2002
Trans2 Recv Date:	Not reported
TSD Site Recv Date:	02/19/2002
Part A Recv Date:	Not reported
Part B Recv Date:	Not reported
Generator EPA ID:	NYR000103911
Trans1 EPA ID:	NJD003812047
Trans2 EPA ID:	Not reported
TSDF ID:	NJD991291105
Waste Code:	D008 - LEAD 5.0 MG/L TCLP
Quantity:	37000
Units:	P - Pounds
Number of Containers:	001
Container Type:	CM - Metal boxes, cases, roll-offs
Handling Method:	T Chemical, physical, or biological treatment.
Specific Gravity:	01.00
Year:	2002

X296 **329 WEST 35TH STREET** **NY AST** **A100292144**
ENE **329 WEST 35 STREET** **N/A**
1/8-1/4 **NEW YORK, NY 10001**
0.159 mi.
840 ft. **Site 6 of 19 in cluster X**

Relative:
Higher

Actual:
39 ft.

AST:

Region:	STATE
DEC Region:	2
Site Status:	Active
Facility Id:	2-608351

329 WEST 35TH STREET (Continued) **A100292144**

Program Type:	PBS
UTM X:	584942.97924999997
UTM Y:	4511852.4587599998
Expiration Date:	02/24/2018
Site Type:	Apartment Building/Office Building

Affiliation Records:

Site Id:	30203
Affiliation Type:	Facility Owner
Company Name:	DUE MILLA REALTY GROUP LLC
Contact Type:	MANAGER
Contact Name:	THOMAS J. CARACCIO
Address1:	253-11 80TH AVENUE
Address2:	Not reported
City:	GLEN OAKS
State:	NY
Zip Code:	11004
Country Code:	001
Phone:	(718) 343-1336
EMail:	TOMC@VIKMGT.COM
Fax Number:	Not reported
Modified By:	DMMOLOUG
Date Last Modified:	4/3/2013

Site Id:	30203
Affiliation Type:	Mail Contact
Company Name:	DUE MILLA REALTY GROUP LLC
Contact Type:	MANAGER
Contact Name:	THOMAS J. CARACCIO
Address1:	253-11 80TH AVENUE
Address2:	Not reported
City:	GLEN OAKS
State:	NY
Zip Code:	11004
Country Code:	001
Phone:	(718) 343-1336
EMail:	TOMC@VIKMGT.COM
Fax Number:	Not reported
Modified By:	DMMOLOUG
Date Last Modified:	4/3/2013

Site Id:	30203
Affiliation Type:	On-Site Operator
Company Name:	329 WEST 35TH STREET
Contact Type:	Not reported
Contact Name:	CRYSTAL LUGO
Address1:	Not reported
Address2:	Not reported
City:	Not reported
State:	NN
Zip Code:	Not reported
Country Code:	001
Phone:	(212) 947-9711
EMail:	Not reported
Fax Number:	Not reported
Modified By:	DMMOLOUG
Date Last Modified:	4/3/2013

329 WEST 35TH STREET (Continued) **A100292144**

Site Id:	30203
Affiliation Type:	Emergency Contact
Company Name:	DUE MILLA REALTY GROUP LLC
Contact Type:	Not reported
Contact Name:	JENNY MARTINOVIC
Address1:	Not reported
Address2:	Not reported
City:	Not reported
State:	NN
Zip Code:	Not reported
Country Code:	999
Phone:	(917) 576-7732
EMail:	Not reported
Fax Number:	Not reported
Modified By:	DMMOLOUG
Date Last Modified:	4/3/2013

Tank Info:

Tank Number:	001
Tank Id:	65068
Material Code:	0003
Common Name of Substance:	#6 Fuel Oil (On-Site Consumption)

Equipment Records:

	B00 - Tank External Protection - None
	C01 - Pipe Location - Aboveground
	E00 - Piping Secondary Containment - None
	H00 - Tank Leak Detection - None
	K00 - Spill Prevention - None
	A00 - Tank Internal Protection - None
	D01 - Pipe Type - Steel/Carbon Steel/Iron
	G00 - Tank Secondary Containment - None
	I05 - Overfill - Vent Whistle
	J03 - Dispenser - Gravity
	F00 - Pipe External Protection - None
	I04 - Overfill - Product Level Gauge (A/G)
	L00 - Piping Leak Detection - None
Tank Location:	1
Tank Type:	Steel/Carbon Steel/Iron
Tank Status:	In Service
Pipe Model:	Not reported
Install Date:	01/01/1951
Capacity Gallons:	1500
Tightness Test Method:	NN
Date Test:	Not reported
Next Test Date:	Not reported
Date Tank Closed:	Not reported
Register:	True
Modified By:	DMMOLOUG
Last Modified:	04/03/2013
Material Name:	#6 Fuel Oil (On-Site Consumption)

X297 ENE 1/8-1/4 0.159 mi. 840 ft.

CONSOLIDATED EDISON
329 WEST 35 STREET
NEW YORK, NY 10020

NY MANIFEST **S108075891**
NY E DESIGNATION **N/A**

Site 7 of 19 in cluster X

Relative: Higher

Actual: 39 ft.

NY MANIFEST:

EPA ID:	NYP004175121
Country:	USA

Mailing Info:

Name:	CONSOLIDATED EDISON
Contact:	CONSOLIDATED EDISON
Address:	4 IRVING PLACE RM 828
City/State/Zip:	NEW YORK, NY 10003
Country:	USA
Phone:	212-460-2808

Manifest:

Document ID:	Not reported
Manifest Status:	Not reported
Trans1 State ID:	NJ0000027193
Trans2 State ID:	Not reported
Generator Ship Date:	06/23/2009
Trans1 Recv Date:	06/23/2009
Trans2 Recv Date:	Not reported
TSD Site Recv Date:	06/23/2009
Part A Recv Date:	Not reported
Part B Recv Date:	Not reported
Generator EPA ID:	NYP004175121
Trans1 EPA ID:	Not reported
Trans2 EPA ID:	Not reported
TSDF ID:	NJD002200046
Waste Code:	Not reported
Quantity:	1500.0
Units:	P - Pounds
Number of Containers:	1.0
Container Type:	TT - Cargo tank, tank trucks
Handling Method:	T Chemical, physical, or biological treatment.
Specific Gravity:	1.0
Year:	2009
Manifest Tracking Num:	000961232GBF
Import Ind:	N
Export Ind:	N
Discr Quantity Ind:	N
Discr Type Ind:	N
Discr Residue Ind:	N
Discr Partial Reject Ind:	N
Discr Full Reject Ind:	N
Manifest Ref Num:	Not reported
Alt Fac RCRA Id:	Not reported
Alt Fac Sign Date:	Not reported
Mgmt Method Type Code:	H111

E DESIGNATION:

Tax Lot(s):	24
E-No:	E-137
Effective Date:	1/19/2005

CONSOLIDATED EDISON (Continued) **S108075891**

Satisfaction Date:	Not reported
Ceqr Number:	03DCP031M
Ulurp Number:	040499 ZMM, 040507 MMM, 040508 MMM, 040499A ZMM
Zoning Map No:	8b,8c,8d
Description:	Window Wall Attenuation & Alternate Ventilation
Borough Code:	MN
Community District:	104
Census Tract:	111
Census Block:	1002
School District:	02
City Council District:	03
Fire Company:	L021
Health Area:	15
Police Precinct:	014
Zone District 1:	M1-5
Zone District 2:	Not reported
Commercial Overlay1:	Not reported
Commercial Overlay2:	Not reported
Special Purpose District1:	GC
Special Purpose District2:	Not reported
All Components1:	M1-5/GC
All Components2:	Not reported
Split Boundary Indicator:	N
Building Class:	C4
Land Use Category:	02
Number of Easements:	0
Owner, Type of Code:	Not reported
Owner Name:	DUE MILLA REALTY GROU
Lot Area:	000002567
Total Building Floor Area:	00000009590
Commercial Floor Area:	00000000000
Office Floor Area:	00000000000
Retail Floor Area:	00000000000
Garage Floor Area:	00000000000
Storage Floor Area:	00000000000
Factory Floor Area:	00000000000
Other Floor Area:	00000000000
Floor Area,Total Bld Source Code:	7
Number of Buildings:	00001
Number of Floors:	005.00
Residential Units:	00015
Non and Residential Units:	00015
Lot Frontage:	0026.00
Lot Depth:	0098.75
Building Frontage:	0026.00
Building Depth:	0088.00
Proximity Code:	3
Irregular Lot Code:	N
Lot Type:	5
Basement Type Grade:	5
Land Assessed Value:	00000097650
Total Assessed Value:	00000381600
Land Exempt Value:	00000000000
Total Exempt Value:	00000000000
Year Built:	1920
Year Built Code:	E
Year Altered1:	1987

CONSOLIDATED EDISON (Continued) **S108075891**

Year Altered2:	0000
Historic District Name:	Not reported
Landmark Name:	Not reported
Built Floor Area Ratio-Far:	0003.74
Maximum Allowable Far:	5.00
Borough Code:	1
Borough Tax Block And Lot:	1007590024
Condominium Number:	00000
Census Tract 2:	0111
X Coordinate:	0985895
Y Coordinate:	0213815
Zoning Map:	08D
Sanborn Map:	105N031
Tax Map:	10304
E Designation No:	E-137
Date of RPAD Data:	11/2005
Date of DCAS Data:	01/2006
Date of Zoning Data:	11/2005
Date of Major Property Data:	11/2005
Date of Landmark Data:	12/2005
Date of Base Map Data:	01/2006
Date of Mass Appraisal Data:	11/2005
Date of Political and Adm Data:	08/2005
Pluto-Base Map Indicator:	1

Z298 **SERENO PARTNERS,LLC** **NY AST** **A100178328**
North **452 WEST 36TH STREET** **N/A**
1/8-1/4 **NEW YORK, NY 10036**
0.160 mi.
843 ft. **Site 1 of 6 in cluster Z**

Relative:
Higher

Actual:
46 ft.

AST:

Region:	STATE
DEC Region:	2
Site Status:	Active
Facility Id:	2-606118
Program Type:	PBS
UTM X:	584648.70083999995
UTM Y:	4512085.7888500001
Expiration Date:	10/20/2015
Site Type:	Apartment Building/Office Building

Affiliation Records:

Site Id:	27983
Affiliation Type:	Mail Contact
Company Name:	KEYSTONE MGT, INC
Contact Type:	Not reported
Contact Name:	CHRIST DARBIDIAN
Address1:	15165 VENTURA BLVD #140
Address2:	Not reported
City:	SHERMAN OAKS
State:	CA
Zip Code:	91403
Country Code:	001
Phone:	(212) 684-4141 311
EMail:	Not reported
Fax Number:	Not reported
Modified By:	MSBAPTIS

SERENO PARTNERS,LLC (Continued) **A100178328**

Date Last Modified: 1/22/2009

Site Id: 27983
Affiliation Type: On-Site Operator
Company Name: SERENO PARTNERS,LLC
Contact Type: Not reported
Contact Name: CHRIST DARBIDIAN
Address1: Not reported
Address2: Not reported
City: Not reported
State: NN
Zip Code: Not reported
Country Code: 999
Phone: (212) 684-4141
EMail: Not reported
Fax Number: Not reported
Modified By: MSBAPTIS
Date Last Modified: 1/22/2009

Site Id: 27983
Affiliation Type: Emergency Contact
Company Name: SERENO PARTNERS,LLC
Contact Type: Not reported
Contact Name: DAVID GEDULD
Address1: Not reported
Address2: Not reported
City: Not reported
State: NN
Zip Code: Not reported
Country Code: 999
Phone: (212) 684-4141
EMail: Not reported
Fax Number: Not reported
Modified By: MSBAPTIS
Date Last Modified: 10/3/2011

Site Id: 27983
Affiliation Type: Facility Owner
Company Name: SERENO PARTNERS,LLC
Contact Type: AGENT
Contact Name: DAVID GEDULD
Address1: 452 WEST 36TH STREET
Address2: Not reported
City: NEW YORK
State: NY
Zip Code: 10036
Country Code: 001
Phone: (212) 684-4141
EMail: Not reported
Fax Number: Not reported
Modified By: MSBAPTIS
Date Last Modified: 10/3/2011

Tank Info:

Tank Number: 001
Tank Id: 60978

SERENO PARTNERS,LLC (Continued) **A100178328**

Material Code: 0001
Common Name of Substance: #2 Fuel Oil (On-Site Consumption)

Equipment Records:

B00 - Tank External Protection - None
C01 - Pipe Location - Aboveground
H00 - Tank Leak Detection - None
A00 - Tank Internal Protection - None
D01 - Pipe Type - Steel/Carbon Steel/Iron
G00 - Tank Secondary Containment - None
I05 - Overfill - Vent Whistle
J02 - Dispenser - Suction Dispenser
L09 - Piping Leak Detection - Exempt Suction Piping
F00 - Pipe External Protection - None

Tank Location: 1
Tank Type: Steel/Carbon Steel/Iron
Tank Status: In Service
Pipe Model: Not reported
Install Date: 12/01/1986
Capacity Gallons: 1500
Tightness Test Method: NN
Date Test: Not reported
Next Test Date: Not reported
Date Tank Closed: Not reported
Register: True
Modified By: MSBAPTIS
Last Modified: 01/22/2009
Material Name: #2 Fuel Oil (On-Site Consumption)

R299 **CONSOLIDATED EDISON - MH 39800** **NY MANIFEST** **S113494436**
NE **36 STREET & 9TH AVE** **N/A**
1/8-1/4 **NEW YORK, NY 10020**
0.160 mi.
843 ft. **Site 16 of 18 in cluster R**

Relative:
Higher

Actual:
39 ft.

NY MANIFEST:
EPA ID: NYP004174157
Country: USA

Mailing Info:
Name: CONSOLIDATED EDISON - MH 39800
Contact: CONSOLIDATED EDISON
Address: 4 IRVING PLACE RM 828
City/State/Zip: NEW YORK, NY 10003
Country: USA
Phone: 212-460-2808

Manifest:

Document ID: Not reported
Manifest Status: Not reported
Trans1 State ID: NYD006982359
Trans2 State ID: Not reported
Generator Ship Date: 06/20/2009
Trans1 Recv Date: 06/20/2009
Trans2 Recv Date: Not reported
TSD Site Recv Date: 06/22/2009

CONSOLIDATED EDISON - MH 39800 (Continued) **S113494436**

Part A Recv Date:	Not reported
Part B Recv Date:	Not reported
Generator EPA ID:	NYP004174157
Trans1 EPA ID:	Not reported
Trans2 EPA ID:	Not reported
TSDF ID:	NYD077444263
Waste Code:	Not reported
Quantity:	350.0
Units:	K - Kilograms (2.2 pounds)
Number of Containers:	7.0
Container Type:	DM - Metal drums, barrels
Handling Method:	B Incineration, heat recovery, burning.
Specific Gravity:	1.0
Year:	2009
Manifest Tracking Num:	001433349FLE
Import Ind:	N
Export Ind:	N
Discr Quantity Ind:	N
Discr Type Ind:	N
Discr Residue Ind:	N
Discr Partial Reject Ind:	N
Discr Full Reject Ind:	N
Manifest Ref Num:	Not reported
Alt Fac RCRA Id:	Not reported
Alt Fac Sign Date:	Not reported
Mgmt Method Type Code:	H141

R300 **CONSOLIDATED EDISON - MH 39800** **NY MANIFEST** **S113494413**
NE **36 STREET & 9TH AVE** **N/A**
1/8-1/4 **MANHATTAN, NY 10020**
0.160 mi.
843 ft. **Site 17 of 18 in cluster R**

Relative:
Higher

Actual:
39 ft.

NY MANIFEST:

EPA ID:	NYO004174157
Country:	USA

Mailing Info:

Name:	CONSOLIDATED EDISON - MH 39800
Contact:	FRANKLYN MURRAY
Address:	4 IRVING PLACE RM 828
City/State/Zip:	NEW YORK, NY 10003
Country:	USA
Phone:	212-460-2808

NY MANIFEST:

No Manifest Records Available

R301 NE 1/8-1/4 0.160 mi. 843 ft. | **NYCDEP** | **NY MANIFEST** | **S113496443** | **N/A**
36TH ST & 9TH AVE
NEW YORK, NY 10018

Site 18 of 18 in cluster R

Relative: Higher

Actual: 39 ft.

NY MANIFEST:

EPA ID:	NYP010000115
Country:	USA

Mailing Info:

Name:	NYCDEP
Contact:	SERGIO E MATOS
Address:	PROTECTION 1 CENTRE STREET
City/State/Zip:	NEW YORK, NY 10007
Country:	USA
Phone:	212-669-8930

Manifest:

Document ID:	NYB2192562
Manifest Status:	Completed after the designated time period for a TSDF to get a copy to the DEC
Trans1 State ID:	PC4337NY
Trans2 State ID:	Not reported
Generator Ship Date:	09/20/1990
Trans1 Recv Date:	09/20/1990
Trans2 Recv Date:	/ /
TSD Site Recv Date:	09/20/1990
Part A Recv Date:	10/10/1990
Part B Recv Date:	10/22/1990
Generator EPA ID:	NYP010000115
Trans1 EPA ID:	NYD049178296
Trans2 EPA ID:	Not reported
TSDF ID:	NYD049178296
Waste Code:	D002 - NON-LISTED CORROSIVE WASTES
Quantity:	00400
Units:	P - Pounds
Number of Containers:	001
Container Type:	DF - Fiberboard or plastic drums (glass)
Handling Method:	T Chemical, physical, or biological treatment.
Specific Gravity:	100
Year:	1990

Y302 SE 1/8-1/4 0.160 mi. 843 ft. | **CON EDISON** | **NY MANIFEST** | **S117060138** | **N/A**
316 W 31 ST
NEW YORK, NY 10001

Site 4 of 21 in cluster Y

Relative: Higher

Actual: 34 ft.

NY MANIFEST:

EPA ID:	NYP004523478
Country:	USA

Mailing Info:

Name:	CON EDISON
Contact:	TOM TELLING
Address:	4 IRVING PLACE-15TH FLOOR
City/State/Zip:	NEW YORK, NY 10003
Country:	USA
Phone:	212-460-3770

CON EDISON (Continued) **S117060138**

Manifest:

Document ID:	Not reported
Manifest Status:	Not reported
Trans1 State ID:	NJD003812047
Trans2 State ID:	Not reported
Generator Ship Date:	05/07/2014
Trans1 Recv Date:	05/07/2014
Trans2 Recv Date:	Not reported
TSD Site Recv Date:	05/07/2014
Part A Recv Date:	Not reported
Part B Recv Date:	Not reported
Generator EPA ID:	NYP004523478
Trans1 EPA ID:	Not reported
Trans2 EPA ID:	Not reported
TSDF ID:	NJD991291105
Waste Code:	Not reported
Quantity:	800
Units:	P - Pounds
Number of Containers:	1
Container Type:	TT - Cargo tank, tank trucks
Handling Method:	T Chemical, physical, or biological treatment.
Specific Gravity:	1
Year:	2014
Manifest Tracking Num:	002421912GBF
Import Ind:	N
Export Ind:	N
Discr Quantity Ind:	N
Discr Type Ind:	N
Discr Residue Ind:	N
Discr Partial Reject Ind:	N
Discr Full Reject Ind:	N
Manifest Ref Num:	Not reported
Alt Fac RCRA Id:	Not reported
Alt Fac Sign Date:	Not reported
Mgmt Method Type Code:	H110

Y303 **CON EDISON** **NY MANIFEST** **S117060137**
SE **316 W 31 ST** **N/A**
1/8-1/4 **NEW YORK, NY 10001**
0.160 mi.
843 ft. **Site 5 of 21 in cluster Y**

Relative:
Higher

Actual:
34 ft.

NY MANIFEST:

EPA ID:	NYP004523460
Country:	USA

Mailing Info:

Name:	CON EDISON
Contact:	TOM TELLING
Address:	4 IRVING PLACE-15TH FLOOR
City/State/Zip:	NEW YORK, NY 10003
Country:	USA
Phone:	212-460-3770

Manifest:

CON EDISON (Continued) **S117060137**

Document ID:	Not reported
Manifest Status:	Not reported
Trans1 State ID:	NJD003812047
Trans2 State ID:	Not reported
Generator Ship Date:	05/07/2014
Trans1 Recv Date:	05/07/2014
Trans2 Recv Date:	Not reported
TSD Site Recv Date:	05/07/2014
Part A Recv Date:	Not reported
Part B Recv Date:	Not reported
Generator EPA ID:	NYP004523460
Trans1 EPA ID:	Not reported
Trans2 EPA ID:	Not reported
TSDF ID:	NJD991291105
Waste Code:	Not reported
Quantity:	800
Units:	P - Pounds
Number of Containers:	1
Container Type:	TT - Cargo tank, tank trucks
Handling Method:	T Chemical, physical, or biological treatment.
Specific Gravity:	1
Year:	2014
Manifest Tracking Num:	002421911GBF
Import Ind:	N
Export Ind:	N
Discr Quantity Ind:	N
Discr Type Ind:	N
Discr Residue Ind:	N
Discr Partial Reject Ind:	N
Discr Full Reject Ind:	N
Manifest Ref Num:	Not reported
Alt Fac RCRA Id:	Not reported
Alt Fac Sign Date:	Not reported
Mgmt Method Type Code:	H110

Z304 **454 WEST 36TH STREET** **NY AST** **A100178239**
North **454 WEST 36TH STREET** **N/A**
1/8-1/4 **NEW YORK, NY 10018**
0.160 mi.
844 ft. **Site 2 of 6 in cluster Z**

Relative:
Higher

Actual:
46 ft.

AST:

Region:	STATE
DEC Region:	2
Site Status:	Active
Facility Id:	2-606010
Program Type:	PBS
UTM X:	584645.21704000002
UTM Y:	4512087.7474400001
Expiration Date:	06/14/2016
Site Type:	Apartment Building/Office Building

Affiliation Records:

Site Id:	27875
Affiliation Type:	Facility Owner
Company Name:	WESTWATER EQUITIES LLC
Contact Type:	MEMBER
Contact Name:	TOM SHIMURA

454 WEST 36TH STREET (Continued) **A100178239**

Address1:	P.O. BOX 3423
Address2:	Not reported
City:	NEW YORK
State:	NY
Zip Code:	10163
Country Code:	001
Phone:	(212) 983-9264
EMail:	ICSMGMT@EARTHLINK.NET
Fax Number:	Not reported
Modified By:	KXTANG
Date Last Modified:	4/21/2006

Site Id:	27875
Affiliation Type:	Mail Contact
Company Name:	WESTWATER EQUITIES LLC
Contact Type:	MEMBER
Contact Name:	TOM SHIMURA
Address1:	P.O. BOX 3423
Address2:	Not reported
City:	NEW YORK
State:	NY
Zip Code:	10163
Country Code:	001
Phone:	(212) 983-9264
EMail:	ICSMGMT@EARTHLINK.NET
Fax Number:	Not reported
Modified By:	KXTANG
Date Last Modified:	4/21/2006

Site Id:	27875
Affiliation Type:	On-Site Operator
Company Name:	454 WEST 36TH STREET
Contact Type:	Not reported
Contact Name:	VINCENT ARROYO
Address1:	Not reported
Address2:	Not reported
City:	Not reported
State:	NN
Zip Code:	Not reported
Country Code:	001
Phone:	(212) 563-6392
EMail:	Not reported
Fax Number:	Not reported
Modified By:	TRANSLAT
Date Last Modified:	3/4/2004

Site Id:	27875
Affiliation Type:	Emergency Contact
Company Name:	WESTWATER EQUITIES LLC
Contact Type:	Not reported
Contact Name:	TOM SHIMURA
Address1:	Not reported
Address2:	Not reported
City:	Not reported
State:	NN
Zip Code:	Not reported
Country Code:	001

454 WEST 36TH STREET (Continued) **A100178239**

Phone:	(212) 983-9264
EMail:	Not reported
Fax Number:	Not reported
Modified By:	TRANSLAT
Date Last Modified:	3/4/2004

Tank Info:

Tank Number:	001
Tank Id:	60838
Material Code:	0001
Common Name of Substance:	#2 Fuel Oil (On-Site Consumption)

Equipment Records:

	F00 - Pipe External Protection - None
	A01 - Tank Internal Protection - Epoxy Liner
	D01 - Pipe Type - Steel/Carbon Steel/Iron
	G00 - Tank Secondary Containment - None
	J00 - Dispenser - None
	B00 - Tank External Protection - None
	C01 - Pipe Location - Aboveground
	H00 - Tank Leak Detection - None
	I01 - Overfill - Float Vent Valve
Tank Location:	1
Tank Type:	Steel/Carbon Steel/Iron
Tank Status:	In Service
Pipe Model:	Not reported
Install Date:	04/01/1979
Capacity Gallons:	1500
Tightness Test Method:	NN
Date Test:	Not reported
Next Test Date:	Not reported
Date Tank Closed:	Not reported
Register:	True
Modified By:	MSBAPTIS
Last Modified:	06/22/2011
Material Name:	#2 Fuel Oil (On-Site Consumption)

T305 **CON EDISON MANHOLE: 43161** **RCRA-CESQG** **1016149207**
WSW **W 29TH ST & 10TH AVE SE COR** **NYP004278693**
1/8-1/4 **NEW YORK, NY 10001**
0.160 mi.
846 ft. **Site 11 of 15 in cluster T**

Relative:
Lower

Actual:
18 ft.

RCRA-CESQG:

Date form received by agency:	11/21/2012
Facility name:	CON EDISON MANHOLE: 43161
Facility address:	W 29TH ST & 10TH AVE SE COR
	NEW YORK, NY 10001
EPA ID:	NYP004278693
Mailing address:	IRVING PL, RM 828
	NEW YORK, NY 10003
Contact:	JOSE MONTALVO
Contact address:	Not reported
	Not reported
Contact country:	Not reported
Contact telephone:	(212) 427-1331

CON EDISON MANHOLE: 43161 (Continued) **1016149207**

Contact email: Not reported
EPA Region: 02
Classification: Conditionally Exempt Small Quantity Generator
Description: Handler: generates 100 kg or less of hazardous waste per calendar month, and accumulates 1000 kg or less of hazardous waste at any time; or generates 1 kg or less of acutely hazardous waste per calendar month, and accumulates at any time: 1 kg or less of acutely hazardous waste; or 100 kg or less of any residue or contaminated soil, waste or other debris resulting from the cleanup of a spill, into or on any land or water, of acutely hazardous waste; or generates 100 kg or less of any residue or contaminated soil, waste or other debris resulting from the cleanup of a spill, into or on any land or water, of acutely hazardous waste during any calendar month, and accumulates at any time: 1 kg or less of acutely hazardous waste; or 100 kg or less of any residue or contaminated soil, waste or other debris resulting from the cleanup of a spill, into or on any land or water, of acutely hazardous waste

Handler Activities Summary:

U.S. importer of hazardous waste:	No
Mixed waste (haz. and radioactive):	No
Recycler of hazardous waste:	No
Transporter of hazardous waste:	No
Treater, storer or disposer of HW:	No
Underground injection activity:	No
On-site burner exemption:	No
Furnace exemption:	No
Used oil fuel burner:	No
Used oil processor:	No
User oil refiner:	No
Used oil fuel marketer to burner:	No
Used oil Specification marketer:	No
Used oil transfer facility:	No
Used oil transporter:	No

Violation Status: No violations found

AA306 **CON EDISON MANHOLE: 55336** **RCRA NonGen / NLR** **1016450770**
NW **553 W 33RD ST** **NYP004297974**
1/8-1/4 **NEW YORK, NY 10001**
0.160 mi.
847 ft. **Site 1 of 2 in cluster AA**

Relative:
Lower

Actual:
26 ft.

RCRA NonGen / NLR:

Date form received by agency:	05/01/2013
Facility name:	CON EDISON MANHOLE: 55336
Facility address:	553 W 33RD ST NEW YORK, NY 10001
EPA ID:	NYP004297974
Contact:	ROBERT LINDELOF
Contact address:	Not reported Not reported
Contact country:	Not reported
Contact telephone:	(917) 559-3860
Contact email:	Not reported
EPA Region:	02
Classification:	Non-Generator
Description:	Handler: Non-Generators do not presently generate hazardous waste

CON EDISON MANHOLE: 55336 (Continued) **1016450770**

Handler Activities Summary:

U.S. importer of hazardous waste:	No
Mixed waste (haz. and radioactive):	No
Recycler of hazardous waste:	No
Transporter of hazardous waste:	No
Treater, storer or disposer of HW:	No
Underground injection activity:	No
On-site burner exemption:	No
Furnace exemption:	No
Used oil fuel burner:	No
Used oil processor:	No
User oil refiner:	No
Used oil fuel marketer to burner:	No
Used oil Specification marketer:	No
Used oil transfer facility:	No
Used oil transporter:	No

Historical Generators:

Date form received by agency:	04/01/2013
Site name:	CON EDISON MANHOLE: 55336
Classification:	Conditionally Exempt Small Quantity Generator
Violation Status:	No violations found

AA307 **CON EDISON** **NY MANIFEST** **S113496065**
NW **553 W 33RD ST** **N/A**
1/8-1/4 **NEW YORK, NY 10001**
0.160 mi.
847 ft. **Site 2 of 2 in cluster AA**

Relative:
Lower

Actual:
26 ft.

NY MANIFEST:

EPA ID:	NYP004297974
Country:	USA

Mailing Info:

Name:	CON EDISON
Contact:	TOM TEELING
Address:	4 IRVING PLACE - 15TH FLOOR
City/State/Zip:	NEW YORK, NY 10003
Country:	USA
Phone:	212-460-3770

Manifest:

Document ID:	Not reported
Manifest Status:	Not reported
Trans1 State ID:	NJ0000027193
Trans2 State ID:	Not reported
Generator Ship Date:	04/02/2013
Trans1 Recv Date:	04/02/2013
Trans2 Recv Date:	Not reported
TSD Site Recv Date:	04/02/2013
Part A Recv Date:	Not reported
Part B Recv Date:	Not reported
Generator EPA ID:	NYP004297974
Trans1 EPA ID:	Not reported
Trans2 EPA ID:	Not reported
TSDF ID:	NJD002200046

CON EDISON (Continued) **S113496065**

Waste Code:	Not reported
Quantity:	16500
Units:	P - Pounds
Number of Containers:	1
Container Type:	TT - Cargo tank, tank trucks
Handling Method:	T Chemical, physical, or biological treatment.
Specific Gravity:	1
Year:	2013
Manifest Tracking Num:	010707627JJK
Import Ind:	N
Export Ind:	N
Discr Quantity Ind:	N
Discr Type Ind:	N
Discr Residue Ind:	N
Discr Partial Reject Ind:	N
Discr Full Reject Ind:	N
Manifest Ref Num:	Not reported
Alt Fac RCRA Id:	Not reported
Alt Fac Sign Date:	Not reported
Mgmt Method Type Code:	H110

Document ID:	Not reported
Manifest Status:	Not reported
Trans1 State ID:	NJ0000027193
Trans2 State ID:	Not reported
Generator Ship Date:	04/04/2013
Trans1 Recv Date:	04/04/2013
Trans2 Recv Date:	Not reported
TSD Site Recv Date:	04/05/2013
Part A Recv Date:	Not reported
Part B Recv Date:	Not reported
Generator EPA ID:	NYP004297974
Trans1 EPA ID:	Not reported
Trans2 EPA ID:	Not reported
TSDF ID:	NJD002200046
Waste Code:	Not reported
Quantity:	5000
Units:	P - Pounds
Number of Containers:	1
Container Type:	TT - Cargo tank, tank trucks
Handling Method:	T Chemical, physical, or biological treatment.
Specific Gravity:	1
Year:	2013
Manifest Tracking Num:	010707722JJK
Import Ind:	N
Export Ind:	N
Discr Quantity Ind:	N
Discr Type Ind:	N
Discr Residue Ind:	N
Discr Partial Reject Ind:	N
Discr Full Reject Ind:	N
Manifest Ref Num:	Not reported
Alt Fac RCRA Id:	Not reported
Alt Fac Sign Date:	Not reported
Mgmt Method Type Code:	H110

CON EDISON (Continued) **S113496065**

Document ID:	Not reported
Manifest Status:	Not reported
Trans1 State ID:	NJ0000027193
Trans2 State ID:	Not reported
Generator Ship Date:	04/03/2013
Trans1 Recv Date:	04/03/2013
Trans2 Recv Date:	Not reported
TSD Site Recv Date:	04/03/2013
Part A Recv Date:	Not reported
Part B Recv Date:	Not reported
Generator EPA ID:	NYP004297974
Trans1 EPA ID:	Not reported
Trans2 EPA ID:	Not reported
TSDF ID:	NJD002200046
Waste Code:	Not reported
Quantity:	19000
Units:	P - Pounds
Number of Containers:	1
Container Type:	TT - Cargo tank, tank trucks
Handling Method:	T Chemical, physical, or biological treatment.
Specific Gravity:	1
Year:	2013
Manifest Tracking Num:	010707689JJK
Import Ind:	N
Export Ind:	N
Discr Quantity Ind:	N
Discr Type Ind:	N
Discr Residue Ind:	N
Discr Partial Reject Ind:	N
Discr Full Reject Ind:	N
Manifest Ref Num:	Not reported
Alt Fac RCRA Id:	Not reported
Alt Fac Sign Date:	Not reported
Mgmt Method Type Code:	H110

T308 **501 WEST 29TH STREET** **NY AST** **U003391411**
WSW **501 WEST 29TH STREET** **NY HIST AST** **N/A**
1/8-1/4 **NEW YORK, NY 10001**
0.161 mi.
850 ft. **Site 12 of 15 in cluster T**

Relative:
Lower

Actual:
18 ft.

AST:

Region:	STATE
DEC Region:	2
Site Status:	Active
Facility Id:	2-373893
Program Type:	PBS
UTM X:	584327.54263000004
UTM Y:	4511664.2000299999
Expiration Date:	10/06/2017
Site Type:	Apartment Building/Office Building

Affiliation Records:

Site Id:	18790
Affiliation Type:	Facility Owner
Company Name:	BILL LAMBROS
Contact Type:	MANAGING AGENT
Contact Name:	NIKOLAOS LEONARDOS

501 WEST 29TH STREET (Continued) **U003391411**

Address1:	862 MCDONALD AVE
Address2:	Not reported
City:	BROOKLYN
State:	NY
Zip Code:	11218
Country Code:	001
Phone:	(718) 854-5077
EMail:	Not reported
Fax Number:	Not reported
Modified By:	KXTANG
Date Last Modified:	9/10/2007

Site Id:	18790
Affiliation Type:	Mail Contact
Company Name:	ATHANASIA LAMBROS
Contact Type:	Not reported
Contact Name:	Not reported
Address1:	308 84TH STREET
Address2:	Not reported
City:	BROOKLYN
State:	NY
Zip Code:	11209
Country Code:	001
Phone:	(718) 854-5077
EMail:	Not reported
Fax Number:	Not reported
Modified By:	TRANSLAT
Date Last Modified:	3/4/2004

Site Id:	18790
Affiliation Type:	On-Site Operator
Company Name:	501 WEST 29TH STREET
Contact Type:	Not reported
Contact Name:	ATHANASIA LAMBROS
Address1:	Not reported
Address2:	Not reported
City:	Not reported
State:	NN
Zip Code:	Not reported
Country Code:	001
Phone:	(718) 854-5077
EMail:	Not reported
Fax Number:	Not reported
Modified By:	TRANSLAT
Date Last Modified:	3/4/2004

Site Id:	18790
Affiliation Type:	Emergency Contact
Company Name:	BILL LAMBROS
Contact Type:	Not reported
Contact Name:	ATHANASIA LAMBROS
Address1:	Not reported
Address2:	Not reported
City:	Not reported
State:	NN
Zip Code:	Not reported
Country Code:	001

501 WEST 29TH STREET (Continued) **U003391411**

Phone:	(718) 854-5077
EMail:	Not reported
Fax Number:	Not reported
Modified By:	TRANSLAT
Date Last Modified:	3/4/2004

Tank Info:

Tank Number:	001
Tank Id:	21421
Material Code:	0001
Common Name of Substance:	#2 Fuel Oil (On-Site Consumption)

Equipment Records:

C00 - Pipe Location - No Piping
F00 - Pipe External Protection - None
I04 - Overfill - Product Level Gauge (A/G)
A00 - Tank Internal Protection - None
D01 - Pipe Type - Steel/Carbon Steel/Iron
G00 - Tank Secondary Containment - None
J02 - Dispenser - Suction Dispenser
L09 - Piping Leak Detection - Exempt Suction Piping
B00 - Tank External Protection - None
H00 - Tank Leak Detection - None

Tank Location:	1
Tank Type:	Steel/Carbon Steel/Iron
Tank Status:	In Service
Pipe Model:	Not reported
Install Date:	01/01/1924
Capacity Gallons:	1500
Tightness Test Method:	NN
Date Test:	Not reported
Next Test Date:	Not reported
Date Tank Closed:	Not reported
Register:	True
Modified By:	KXTANG
Last Modified:	09/10/2007
Material Name:	#2 Fuel Oil (On-Site Consumption)

HIST AST:

PBS Number:	2-373893
SWIS Code:	6201
Operator:	ATHANASIA LAMBROS
Facility Phone:	(718) 854-5077
Facility Addr2:	501 WEST 29TH STREET
Facility Type:	Not reported
Emergency:	ATHANASIA LAMBROS
Emergency Tel:	(718) 854-5077
Old PBSNO:	Not reported
Date Inspected:	Not reported
Inspector:	Not reported
Result of Inspection:	Not reported
Owner Name:	BILL LAMBROS
Owner Address:	862 MCDONALD AVE
Owner City,St,Zip:	BKLYN, NY 11218
Federal ID:	Not reported

501 WEST 29TH STREET (Continued) **U003391411**

Owner Tel:	(718) 854-5077
Owner Type:	Not reported
Owner Subtype:	Not reported
Mailing Contact:	Not reported
Mailing Name:	ATHANASIA LAMBROS
Mailing Address:	308 84TH STREET
Mailing Address 2:	Not reported
Mailing City,St,Zip:	BKLYN, NY 11209
Mailing Telephone:	(718) 854-5077
Owner Mark:	First Owner
Facility Status:	1 - Active PBS facility, i.e. total capacity of the PBS tanks is greater than 1,100 gallons, regardless if Subpart 360-14 tanks exist or not at the facility.
Certification Flag:	False
Certification Date:	10/07/1997
Expiration:	10/06/2002
Renew Flag:	False
Renew Date:	Not reported
Total Capacity:	1500
FAMT:	True
Facility Screen:	Minor Data Missing
Owner Screen:	Minor Data Missing
Tank Screen:	Minor Data Missing
Dead Letter:	False
CBS Number:	Not reported
Town or City:	NEW YORK CITY
County Code:	62
Town or City Code:	01
Region:	2

Tank ID:	001
Tank Location:	ABOVEGROUND
Tank Status:	In Service
Install Date:	Not reported
Capacity (Gal):	1500
Product Stored:	NOS 1,2, OR 4 FUEL OIL
Tank Type:	Steel/carbon steel
Tank Internal:	Not reported
Tank External:	Not reported
Pipe Location:	Not reported
Pipe Type:	STEEL/IRON
Pipe Internal:	Not reported
Pipe External:	Not reported
Tank Containment:	None
Leak Detection:	0
Overfill Protection:	4
Dispenser Method:	Suction
Date Tested:	Not reported
Next Test Date:	Not reported
Missing Data for Tank:	Minor Data Missing
Date Closed:	Not reported
Test Method:	Not reported
Deleted:	False
Updated:	False
SPDES Number:	Not reported
Lat/Long:	Not reported

Z309 NNE 1/8-1/4 0.161 mi. 850 ft. | **CON EDISON**
W 36 ST & DYER AVE
NEW YORK, NY 10018

Site 3 of 6 in cluster Z

NY MANIFEST | **S117063013**
N/A

Relative: Lower

Actual: 21 ft.

NY MANIFEST:

EPA ID:	NYP004554127
Country:	USA

Mailing Info:

Name:	CON EDISON
Contact:	TOM TEELING
Address:	4 IRVING PLACE 15TH FLOOR
City/State/Zip:	NEW YORK, NY 10003
Country:	USA
Phone:	Not reported

Manifest:

Document ID:	Not reported
Manifest Status:	Not reported
Trans1 State ID:	NJD003812047
Trans2 State ID:	Not reported
Generator Ship Date:	06/05/2014
Trans1 Recv Date:	06/05/2014
Trans2 Recv Date:	Not reported
TSD Site Recv Date:	06/05/2014
Part A Recv Date:	Not reported
Part B Recv Date:	Not reported
Generator EPA ID:	NYP004554127
Trans1 EPA ID:	Not reported
Trans2 EPA ID:	Not reported
TSDF ID:	NJD991291105
Waste Code:	Not reported
Quantity:	6000
Units:	P - Pounds
Number of Containers:	1
Container Type:	TT - Cargo tank, tank trucks
Handling Method:	T Chemical, physical, or biological treatment.
Specific Gravity:	1
Year:	2014
Manifest Tracking Num:	002422722GBF
Import Ind:	N
Export Ind:	N
Discr Quantity Ind:	N
Discr Type Ind:	N
Discr Residue Ind:	N
Discr Partial Reject Ind:	N
Discr Full Reject Ind:	N
Manifest Ref Num:	Not reported
Alt Fac RCRA Id:	Not reported
Alt Fac Sign Date:	Not reported
Mgmt Method Type Code:	H110

T310 **EDR US Hist Auto Stat** **1015428492**
WSW **329 10TH AVE** **N/A**
1/8-1/4 **NEW YORK, NY 10001**
0.161 mi.
852 ft. **Site 13 of 15 in cluster T**

Relative:
Lower

Actual:
18 ft.

EDR Historical Auto Stations:

Name:	CALL TOWING & REPAIRS HOUR
Year:	2004
Address:	329 10TH AVE
Name:	CALL TOWING & REPAIRS 24 HOUR
Year:	2010
Address:	329 10TH AVE
Name:	CALL TOWING & REPAIRS 24 HOUR
Year:	2011
Address:	329 10TH AVE
Name:	CALL TOWING & REPAIRS 24 HOUR
Year:	2012
Address:	329 10TH AVE

T311 **NYCDEP** **NY MANIFEST** **1009244211**
WSW **10TH AVE & 29TH ST** **N/A**
1/8-1/4 **NEW YORK, NY 10001**
0.161 mi.
852 ft. **Site 14 of 15 in cluster T**

Relative:
Lower

Actual:
18 ft.

NY MANIFEST:

EPA ID:	NYP010000396
Country:	USA

Mailing Info:

Name:	NYCDEP
Contact:	N/S
Address:	1 CENTRE ST RM 2444
City/State/Zip:	NEW YORK, NY 10007
Country:	USA
Phone:	212-669-8930

Manifest:

Document ID:	NYB2170332
Manifest Status:	Completed after the designated time period for a TSDF to get a copy to the DEC
Trans1 State ID:	PC4341
Trans2 State ID:	Not reported
Generator Ship Date:	03/19/1991
Trans1 Recv Date:	03/19/1991
Trans2 Recv Date:	/ /
TSD Site Recv Date:	03/19/1991
Part A Recv Date:	04/09/1991
Part B Recv Date:	04/18/1991
Generator EPA ID:	NYP010000396
Trans1 EPA ID:	NYD049178296
Trans2 EPA ID:	Not reported
TSDF ID:	NYD049178296
Waste Code:	D007 - CHROMIUM 5.0 MG/L TCLP
Quantity:	00300
Units:	P - Pounds

NYCDEP (Continued) **1009244211**

Number of Containers: 001
Container Type: DM - Metal drums, barrels
Handling Method: B Incineration, heat recovery, burning.
Specific Gravity: 100
Year: 1991

V312 **CON EDISON** **NY MANIFEST** **S117060271**
East **314 W 34 ST** **N/A**
1/8-1/4 **NEW YORK, NY 10001**
0.161 mi.
852 ft. **Site 7 of 9 in cluster V**

Relative:
Higher

Actual:
37 ft.

NY MANIFEST:
EPA ID: NYP004524864
Country: USA

Mailing Info:
Name: CON EDISON
Contact: TOM TELLING
Address: 4 IRVING PLACE-15TH FLOOR
City/State/Zip: NEW YORK, NY 10003
Country: USA
Phone: 212-460-3770

Manifest:

Document ID: Not reported
Manifest Status: Not reported
Trans1 State ID: NJD003812047
Trans2 State ID: Not reported
Generator Ship Date: 05/07/2014
Trans1 Recv Date: 05/07/2014
Trans2 Recv Date: Not reported
TSD Site Recv Date: 05/08/2014
Part A Recv Date: Not reported
Part B Recv Date: Not reported
Generator EPA ID: NYP004524864
Trans1 EPA ID: Not reported
Trans2 EPA ID: Not reported
TSDF ID: NJD991291105
Waste Code: Not reported
Quantity: 500
Units: P - Pounds
Number of Containers: 1
Container Type: TT - Cargo tank, tank trucks
Handling Method: T Chemical, physical, or biological treatment.
Specific Gravity: 1
Year: 2014
Manifest Tracking Num: 002421908GBF
Import Ind: N
Export Ind: N
Discr Quantity Ind: N
Discr Type Ind: N
Discr Residue Ind: N
Discr Partial Reject Ind: N
Discr Full Reject Ind: N
Manifest Ref Num: Not reported
Alt Fac RCRA Id: Not reported

CON EDISON (Continued) **S117060271**

Alt Fac Sign Date: Not reported
Mgmt Method Type Code: H110

Z313 NNE 1/8-1/4 0.162 mi. 853 ft. **KINNEY SYSTEMS, INC.** **NY UST** **U003200557**
429 WEST 36TH STREET **N/A**
NEW YORK, NY 10018

Site 4 of 6 in cluster Z

Relative: Lower

Actual: 24 ft.

UST:

Id/Status:	2-603082 / Unregulated/Closed
Program Type:	PBS
Region:	STATE
DEC Region:	2
Expiration Date:	07/29/2002
UTM X:	584766.23536000005
UTM Y:	4512064.1057900004
Site Type:	Other

Affiliation Records:

Site Id:	25036
Affiliation Type:	Facility Owner
Company Name:	KINNEY SYSTEMS, INC.
Contact Type:	Not reported
Contact Name:	Not reported
Address1:	60 MADISON AVENUE
Address2:	Not reported
City:	NEW YORK
State:	NY
Zip Code:	10010
Country Code:	001
Phone:	(212) 889-4444
EMail:	Not reported
Fax Number:	Not reported
Modified By:	TRANSLAT
Date Last Modified:	3/4/2004

Site Id:	25036
Affiliation Type:	Mail Contact
Company Name:	KINNEY SYSTEMS, INC.
Contact Type:	Not reported
Contact Name:	ED HERMAN
Address1:	60 MADISON AVENUE
Address2:	Not reported
City:	NEW YORK
State:	NY
Zip Code:	10010
Country Code:	001
Phone:	(212) 889-4444
EMail:	Not reported
Fax Number:	Not reported
Modified By:	TRANSLAT
Date Last Modified:	3/4/2004

Site Id:	25036
Affiliation Type:	On-Site Operator
Company Name:	KINNEY SYSTEMS, INC.
Contact Type:	Not reported

KINNEY SYSTEMS, INC. (Continued) **U003200557**

Contact Name:	KINNEY SYSTEMS, INC.
Address1:	Not reported
Address2:	Not reported
City:	Not reported
State:	NN
Zip Code:	Not reported
Country Code:	001
Phone:	(212) 889-4444
EMail:	Not reported
Fax Number:	Not reported
Modified By:	TRANSLAT
Date Last Modified:	3/4/2004

Site Id:	25036
Affiliation Type:	Emergency Contact
Company Name:	KINNEY SYSTEMS, INC.
Contact Type:	Not reported
Contact Name:	ED HERMAN
Address1:	Not reported
Address2:	Not reported
City:	Not reported
State:	NN
Zip Code:	Not reported
Country Code:	001
Phone:	(212) 889-4444
EMail:	Not reported
Fax Number:	Not reported
Modified By:	TRANSLAT
Date Last Modified:	3/4/2004

Tank Info:

Tank Number:	001
Tank ID:	52961
Tank Status:	Closed - In Place
Material Name:	Closed - In Place
Capacity Gallons:	550
Install Date:	07/01/1997
Date Tank Closed:	07/01/1997
Registered:	True
Tank Location:	Underground
Tank Type:	Steel/carbon steel
Material Code:	0009
Common Name of Substance:	Gasoline

Tightness Test Method:	NN
Date Test:	Not reported
Next Test Date:	Not reported
Pipe Model:	Not reported
Modified By:	TRANSLAT
Last Modified:	03/04/2004

Equipment Records:

A00 - Tank Internal Protection - None
D02 - Pipe Type - Galvanized Steel
J02 - Dispenser - Suction Dispenser
H00 - Tank Leak Detection - None

KINNEY SYSTEMS, INC. (Continued) **U003200557**

B01 - Tank External Protection - Painted/Asphalt Coating
C02 - Pipe Location - Underground/On-ground
F00 - Pipe External Protection - None
G03 - Tank Secondary Containment - Vault (w/o access)
I04 - Overfill - Product Level Gauge (A/G)

Tank Number:	002
Tank ID:	52962
Tank Status:	Closed - In Place
Material Name:	Closed - In Place
Capacity Gallons:	550
Install Date:	07/01/1997
Date Tank Closed:	07/01/1997
Registered:	True
Tank Location:	Underground
Tank Type:	Steel/carbon steel
Material Code:	0009
Common Name of Substance:	Gasoline
Tightness Test Method:	NN
Date Test:	Not reported
Next Test Date:	Not reported
Pipe Model:	Not reported
Modified By:	TRANSLAT
Last Modified:	03/04/2004

Equipment Records:

B01 - Tank External Protection - Painted/Asphalt Coating
C02 - Pipe Location - Underground/On-ground
F00 - Pipe External Protection - None
G03 - Tank Secondary Containment - Vault (w/o access)
I04 - Overfill - Product Level Gauge (A/G)
H00 - Tank Leak Detection - None
A00 - Tank Internal Protection - None
D02 - Pipe Type - Galvanized Steel
J02 - Dispenser - Suction Dispenser

Tank Number:	003
Tank ID:	52963
Tank Status:	Closed - In Place
Material Name:	Closed - In Place
Capacity Gallons:	550
Install Date:	07/01/1997
Date Tank Closed:	07/01/1997
Registered:	True
Tank Location:	Underground
Tank Type:	Steel/carbon steel
Material Code:	0009
Common Name of Substance:	Gasoline
Tightness Test Method:	NN
Date Test:	Not reported
Next Test Date:	Not reported
Pipe Model:	Not reported
Modified By:	TRANSLAT
Last Modified:	03/04/2004

KINNEY SYSTEMS, INC. (Continued) **U003200557**

Equipment Records:

B01 - Tank External Protection - Painted/Asphalt Coating
C02 - Pipe Location - Underground/On-ground
F00 - Pipe External Protection - None
G03 - Tank Secondary Containment - Vault (w/o access)
I04 - Overfill - Product Level Gauge (A/G)
H00 - Tank Leak Detection - None
A00 - Tank Internal Protection - None
D02 - Pipe Type - Galvanized Steel
J02 - Dispenser - Suction Dispenser

Z314 **EDR US Hist Auto Stat** **1015503738**
North **453 W 36TH ST** **N/A**
1/8-1/4 **NEW YORK, NY 10018**
0.162 mi.
854 ft. **Site 5 of 6 in cluster Z**

Relative:
Higher

Actual:
45 ft.

EDR Historical Auto Stations:

Name:	A AUTO TOWING
Year:	1999
Address:	453 W 36TH ST
Name:	A AUTO TOWING
Year:	2000
Address:	453 W 36TH ST

U315 **MTA NO.7 SUBLINE EXTENSION** **NY UST** **U004182952**
NW **524 W 34TH ST** **N/A**
1/8-1/4 **NEW YORK, NY 10001**
0.162 mi.
855 ft. **Site 7 of 11 in cluster U**

Relative:
Higher

Actual:
33 ft.

UST:

Id/Status:	2-611659 / Unregulated/Closed
Program Type:	PBS
Region:	STATE
DEC Region:	2
Expiration Date:	08/16/2016
UTM X:	584366.77780000004
UTM Y:	4512051.9535400001
Site Type:	Apartment Building/Office Building

Affiliation Records:

Site Id:	453509
Affiliation Type:	Facility Owner
Company Name:	MTA/MTACC
Contact Type:	ENGR
Contact Name:	CRAIG ORTWERTH
Address1:	2 BROADWAY, 8TH FL
Address2:	Not reported
City:	MANHATTAN
State:	NY
Zip Code:	10004
Country Code:	001
Phone:	(646) 252-2178
EMail:	Not reported

MTA NO.7 SUBLINE EXTENSION (Continued) **U004182952**

Fax Number:	Not reported
Modified By:	CGFREEDM
Date Last Modified:	8/23/2011

Site Id:	453509
Affiliation Type:	Mail Contact
Company Name:	IMPACT ENVIRONMENTAL
Contact Type:	Not reported
Contact Name:	JOEL ROGERS
Address1:	170 KEYLAND COURT
Address2:	Not reported
City:	BOHEMIA
State:	NY
Zip Code:	11716
Country Code:	001
Phone:	(646) 269-8800
EMail:	Not reported
Fax Number:	Not reported
Modified By:	MSBAPTIS
Date Last Modified:	8/23/2011

Site Id:	453509
Affiliation Type:	On-Site Operator
Company Name:	MTA NO.7 SUBLINE EXTENSION
Contact Type:	Not reported
Contact Name:	CRAIG ORTWERTH
Address1:	Not reported
Address2:	Not reported
City:	Not reported
State:	NN
Zip Code:	Not reported
Country Code:	001
Phone:	(646) 210-8153
EMail:	Not reported
Fax Number:	Not reported
Modified By:	MSBAPTIS
Date Last Modified:	8/23/2011

Site Id:	453509
Affiliation Type:	Emergency Contact
Company Name:	MTA/MTACC
Contact Type:	Not reported
Contact Name:	CRAIG ORTWERTH
Address1:	Not reported
Address2:	Not reported
City:	Not reported
State:	NN
Zip Code:	Not reported
Country Code:	001
Phone:	(646) 210-8153
EMail:	Not reported
Fax Number:	Not reported
Modified By:	MSBAPTIS
Date Last Modified:	8/23/2011

Tank Info:

MTA NO.7 SUBLINE EXTENSION (Continued) **U004182952**

Tank Number:	1
Tank ID:	240610
Tank Status:	Closed - Removed
Material Name:	Closed - Removed
Capacity Gallons:	550
Install Date:	Not reported
Date Tank Closed:	01/24/2011
Registered:	True
Tank Location:	Underground
Tank Type:	Fiberglass reinforced plastic [FRP]
Material Code:	0009
Common Name of Substance:	Gasoline
Tightness Test Method:	NN
Date Test:	Not reported
Next Test Date:	Not reported
Pipe Model:	Not reported
Modified By:	MSBAPTIS
Last Modified:	08/23/2011

Equipment Records:

B00 - Tank External Protection - None
E00 - Piping Secondary Containment - None
H00 - Tank Leak Detection - None
K00 - Spill Prevention - None
C00 - Pipe Location - No Piping
F00 - Pipe External Protection - None
A00 - Tank Internal Protection - None
D00 - Pipe Type - No Piping
G00 - Tank Secondary Containment - None
J00 - Dispenser - None
I00 - Overfill - None
L00 - Piping Leak Detection - None

Tank Number:	2
Tank ID:	240611
Tank Status:	Closed - Removed
Material Name:	Closed - Removed
Capacity Gallons:	12000
Install Date:	Not reported
Date Tank Closed:	01/24/2011
Registered:	True
Tank Location:	Underground
Tank Type:	Steel/carbon steel
Material Code:	0001
Common Name of Substance:	#2 Fuel Oil (On-Site Consumption)
Tightness Test Method:	NN
Date Test:	Not reported
Next Test Date:	Not reported
Pipe Model:	Not reported
Modified By:	MSBAPTIS
Last Modified:	08/23/2011

Equipment Records:

A00 - Tank Internal Protection - None
D00 - Pipe Type - No Piping

MTA NO.7 SUBLINE EXTENSION (Continued) **U004182952**

G00 - Tank Secondary Containment - None
J00 - Dispenser - None
C00 - Pipe Location - No Piping
F00 - Pipe External Protection - None
B00 - Tank External Protection - None
E00 - Piping Secondary Containment - None
H00 - Tank Leak Detection - None
K00 - Spill Prevention - None
I00 - Overfill - None
L00 - Piping Leak Detection - None

Tank Number:	3
Tank ID:	240612
Tank Status:	Closed - Removed
Material Name:	Closed - Removed
Capacity Gallons:	550
Install Date:	Not reported
Date Tank Closed:	01/24/2011
Registered:	True
Tank Location:	Underground
Tank Type:	Steel/carbon steel
Material Code:	0001
Common Name of Substance:	#2 Fuel Oil (On-Site Consumption)
Tightness Test Method:	NN
Date Test:	Not reported
Next Test Date:	Not reported
Pipe Model:	Not reported
Modified By:	MSBAPTIS
Last Modified:	08/23/2011

Equipment Records:

B00 - Tank External Protection - None
E00 - Piping Secondary Containment - None
H00 - Tank Leak Detection - None
K00 - Spill Prevention - None
C00 - Pipe Location - No Piping
F00 - Pipe External Protection - None
A00 - Tank Internal Protection - None
D00 - Pipe Type - No Piping
G00 - Tank Secondary Containment - None
J00 - Dispenser - None
I00 - Overfill - None
L00 - Piping Leak Detection - None

Tank Number:	4
Tank ID:	240613
Tank Status:	Closed - Removed
Material Name:	Closed - Removed
Capacity Gallons:	1000
Install Date:	Not reported
Date Tank Closed:	01/24/2011
Registered:	True
Tank Location:	Underground
Tank Type:	Fiberglass reinforced plastic [FRP]
Material Code:	0001

MTA NO.7 SUBLINE EXTENSION (Continued) **U004182952**

Common Name of Substance: #2 Fuel Oil (On-Site Consumption)

Tightness Test Method: NN
Date Test: Not reported
Next Test Date: Not reported
Pipe Model: Not reported
Modified By: MSBAPTIS
Last Modified: 08/23/2011

Equipment Records:

B00 - Tank External Protection - None
E00 - Piping Secondary Containment - None
H00 - Tank Leak Detection - None
K00 - Spill Prevention - None
A00 - Tank Internal Protection - None
D00 - Pipe Type - No Piping
G00 - Tank Secondary Containment - None
J00 - Dispenser - None
C00 - Pipe Location - No Piping
F00 - Pipe External Protection - None
I00 - Overfill - None
L00 - Piping Leak Detection - None

X316 **327-329-331 WEST 35TH ST** **NY AST** **U004045417**
ENE **327-329-331 WEST 35TH ST** **N/A**
1/8-1/4 **NEW YORK, NY 10001**
0.162 mi.
856 ft. **Site 8 of 19 in cluster X**

Relative:
Higher

Actual:
39 ft.

AST:
Region: STATE
DEC Region: 2
Site Status: Inactive
Facility Id: 2-234532
Program Type: PBS
UTM X: 584930.87765000004
UTM Y: 4511858.8637499996
Expiration Date: 07/10/2002
Site Type: Apartment Building/Office Building

Affiliation Records:
Site Id: 8592
Affiliation Type: Facility Owner
Company Name: RONALD DEMILT
Contact Type: Not reported
Contact Name: Not reported
Address1: P.O. BOX 862, PLANETARIUM STATION
Address2: Not reported
City: NEW YORK
State: NY
Zip Code: 10024
Country Code: 001
Phone: (212) 579-0318
EMail: Not reported
Fax Number: Not reported
Modified By: TRANSLAT
Date Last Modified: 3/4/2004

Site Id: 8592

327-329-331 WEST 35TH ST (Continued) **U004045417**

Affiliation Type:	Mail Contact
Company Name:	RONALD DEMILT
Contact Type:	Not reported
Contact Name:	Not reported
Address1:	P.O. BOX 862
Address2:	PLANETARIUM STATION
City:	NEW YORK
State:	NY
Zip Code:	10024
Country Code:	001
Phone:	(212) 579-0318
EMail:	Not reported
Fax Number:	Not reported
Modified By:	TRANSLAT
Date Last Modified:	3/4/2004

Site Id:	8592
Affiliation Type:	On-Site Operator
Company Name:	327-329-331 WEST 35TH ST
Contact Type:	Not reported
Contact Name:	HECTOR MORENO
Address1:	Not reported
Address2:	Not reported
City:	Not reported
State:	NN
Zip Code:	Not reported
Country Code:	001
Phone:	(212) 947-7219
EMail:	Not reported
Fax Number:	Not reported
Modified By:	TRANSLAT
Date Last Modified:	3/4/2004

Site Id:	8592
Affiliation Type:	Emergency Contact
Company Name:	RONALD DEMILT
Contact Type:	Not reported
Contact Name:	HECTOR MORENO
Address1:	Not reported
Address2:	Not reported
City:	Not reported
State:	NN
Zip Code:	Not reported
Country Code:	001
Phone:	(212) 947-7219
EMail:	Not reported
Fax Number:	Not reported
Modified By:	TRANSLAT
Date Last Modified:	3/4/2004

Tank Info:

Tank Number:	001
Tank Id:	12582
Material Code:	0001
Common Name of Substance:	#2 Fuel Oil (On-Site Consumption)

327-329-331 WEST 35TH ST (Continued) **U004045417**

Equipment Records:

A00 - Tank Internal Protection - None
D01 - Pipe Type - Steel/Carbon Steel/Iron
G00 - Tank Secondary Containment - None
J02 - Dispenser - Suction Dispenser
C01 - Pipe Location - Aboveground
F01 - Pipe External Protection - Painted/Asphalt Coating
H00 - Tank Leak Detection - None
B01 - Tank External Protection - Painted/Asphalt Coating
I04 - Overfill - Product Level Gauge (A/G)

Tank Location:	1
Tank Type:	Steel/Carbon Steel/Iron
Tank Status:	Tank Converted to Non-Regulated Use
Pipe Model:	Not reported
Install Date:	Not reported
Capacity Gallons:	1500
Tightness Test Method:	NN
Date Test:	Not reported
Next Test Date:	Not reported
Date Tank Closed:	02/23/2004
Register:	True
Modified By:	TRANSLAT
Last Modified:	03/04/2004
Material Name:	#2 Fuel Oil (On-Site Consumption)

T317 **EDR US Hist Auto Stat** **1015427606**
WSW **327 10TH AVE** **N/A**
1/8-1/4 **NEW YORK, NY 10001**
0.163 mi.
860 ft. **Site 15 of 15 in cluster T**

Relative:
Lower

Actual:
18 ft.

EDR Historical Auto Stations:

Name:	INTERNATIONAL AUTOMOTIVE CTR
Year:	2010
Address:	327 10TH AVE

AB318 **460 10TH AVE** **NY LTANKS** **S102672733**
North **460 10TH AVENUE** **N/A**
1/8-1/4 **MANHATTAN, NY**
0.163 mi.
861 ft. **Site 1 of 17 in cluster AB**

Relative:
Higher

Actual:
40 ft.

LTANKS:

Site ID:	73067
Spill Number/Closed Date:	9412295 / 12/20/1994
Spill Date:	12/14/1994
Spill Cause:	Tank Overfill
Spill Source:	Commercial/Industrial
Spill Class:	Not reported
Cleanup Ceased:	12/20/1994
Cleanup Meets Standard:	True
SWIS:	3101
Investigator:	TOMASELLO
Referred To:	Not reported
Reported to Dept:	12/14/1994
CID:	Not reported

460 10TH AVE (Continued) **S102672733**

Water Affected:	Not reported
Spill Notifier:	Affected Persons
Last Inspection:	Not reported
Recommended Penalty:	False
UST Involvement:	False
Remediation Phase:	0
Date Entered In Computer:	1/30/1995
Spill Record Last Update:	10/3/2003
Spiller Name:	Not reported
Spiller Company:	SIVERSTEIN PROPERTIES
Spiller Address:	5215 5TH AVE
Spiller City,St,Zip:	NEW YORK, NY 10175
Spiller County:	001
Spiller Contact:	Not reported
Spiller Phone:	Not reported
Spiller Extention:	Not reported
DEC Region:	2
DER Facility ID:	68841
DEC Memo:	Not reported
Remarks:	CUSTOMER OVERORDERED - SPILL CONTAINED ON ROAD PAVEMENT-SUPER FUEL CONTAINING- ABC TANK AT SITE 718/272-2800

Material:

Site ID:	73067
Operable Unit ID:	1005991
Operable Unit:	01
Material ID:	374617
Material Code:	0002A
Material Name:	#4 Fuel Oil
Case No.:	Not reported
Material FA:	Petroleum
Quantity:	400
Units:	Gallons
Recovered:	No
Resource Affected:	Not reported
Oxygenate:	False

Tank Test:

AB319 **CENTRAL MOVING & STORAGE INC.** **NY AST** **A100153905**
North **463 TENTH AVE** **N/A**
1/8-1/4 **NY, NY 10018**
0.164 mi.
867 ft. **Site 2 of 17 in cluster AB**

Relative:
Higher

Actual:
40 ft.

AST:

Region:	STATE
DEC Region:	2
Site Status:	Active
Facility Id:	2-241598
Program Type:	PBS
UTM X:	584580.89158000005
UTM Y:	4512132.9284399999
Expiration Date:	07/28/2009
Site Type:	Other

CENTRAL MOVING & STORAGE INC. (Continued) **A100153905**

Affiliation Records:

Site Id:	9211
Affiliation Type:	Facility Owner
Company Name:	DAGYAM 467 10TH AVE., INC.
Contact Type:	PRESIDENT
Contact Name:	MANSOUR KHAYYAM
Address1:	C/O MANSOUR KHAYYAM, 27 HARBOUR RD.
Address2:	Not reported
City:	KINGS POINT
State:	NY
Zip Code:	11024
Country Code:	001
Phone:	(516) 487-4429
EMail:	Not reported
Fax Number:	Not reported
Modified By:	KXTANG
Date Last Modified:	1/5/2005

Site Id:	9211
Affiliation Type:	Mail Contact
Company Name:	C/O MANSOUR KHAYYAM,
Contact Type:	Not reported
Contact Name:	DAGYAM 467 10TH AVE., INC.
Address1:	27 HARBOUR ROAD.
Address2:	Not reported
City:	KINGS POINT
State:	NY
Zip Code:	11024
Country Code:	001
Phone:	(516) 487-4429
EMail:	Not reported
Fax Number:	Not reported
Modified By:	KXTANG
Date Last Modified:	1/5/2005

Site Id:	9211
Affiliation Type:	On-Site Operator
Company Name:	CENTRAL MOVING & STORAGE CO., INC.
Contact Type:	Not reported
Contact Name:	CENTRAL MOVING & STORGAE
Address1:	Not reported
Address2:	Not reported
City:	Not reported
State:	NN
Zip Code:	Not reported
Country Code:	001
Phone:	(212) 268-8989
EMail:	Not reported
Fax Number:	Not reported
Modified By:	TRANSLAT
Date Last Modified:	3/4/2004

Site Id:	9211
Affiliation Type:	Emergency Contact
Company Name:	DAGYAM 467 10TH AVE., INC.
Contact Type:	Not reported
Contact Name:	ROBERT FRANCESCONI

CENTRAL MOVING & STORAGE INC. (Continued) **A100153905**

Address1:	Not reported
Address2:	Not reported
City:	Not reported
State:	NN
Zip Code:	Not reported
Country Code:	999
Phone:	(212) 972-8235
EMail:	Not reported
Fax Number:	Not reported
Modified By:	KXTANG
Date Last Modified:	1/5/2005

Tank Info:

Tank Number:	001
Tank Id:	9953
Material Code:	0001
Common Name of Substance:	#2 Fuel Oil (On-Site Consumption)

Equipment Records:

C01 - Pipe Location - Aboveground
F01 - Pipe External Protection - Painted/Asphalt Coating
H00 - Tank Leak Detection - None
A00 - Tank Internal Protection - None
D01 - Pipe Type - Steel/Carbon Steel/Iron
J02 - Dispenser - Suction Dispenser
L09 - Piping Leak Detection - Exempt Suction Piping
B01 - Tank External Protection - Painted/Asphalt Coating
G03 - Tank Secondary Containment - Vault (w/o access)
I02 - Overfill - High Level Alarm
I04 - Overfill - Product Level Gauge (A/G)

Tank Location:	1
Tank Type:	Steel/Carbon Steel/Iron
Tank Status:	In Service
Pipe Model:	Not reported
Install Date:	Not reported
Capacity Gallons:	5000
Tightness Test Method:	NN
Date Test:	Not reported
Next Test Date:	Not reported
Date Tank Closed:	Not reported
Register:	True
Modified By:	TRANSLAT
Last Modified:	03/04/2004
Material Name:	#2 Fuel Oil (On-Site Consumption)

AC320 **CON EDISON** **NY MANIFEST** **S113816469**
ENE **322 W 35 ST** **N/A**
1/8-1/4 **NEW YORK, NY 10001**
0.167 mi.
883 ft. **Site 1 of 6 in cluster AC**

Relative:
Higher

Actual:
39 ft.

NY MANIFEST:

EPA ID:	NYP004329090
Country:	USA

Mailing Info:

CON EDISON (Continued) **S113816469**

Name:	CON EDISON
Contact:	CON EDISON
Address:	4 IRVING PLACE 15TH FLOOR
City/State/Zip:	NEW YORK, NY 10003
Country:	USA
Phone:	212-460-3770

Manifest:

Document ID:	Not reported
Manifest Status:	Not reported
Trans1 State ID:	NJD003812047
Trans2 State ID:	NJD003812047
Generator Ship Date:	07/15/2013
Trans1 Recv Date:	07/15/2013
Trans2 Recv Date:	07/15/2013
TSD Site Recv Date:	07/15/2013
Part A Recv Date:	Not reported
Part B Recv Date:	Not reported
Generator EPA ID:	NYP004329090
Trans1 EPA ID:	Not reported
Trans2 EPA ID:	Not reported
TSDF ID:	NJD991291105
Waste Code:	Not reported
Quantity:	400
Units:	P - Pounds
Number of Containers:	1
Container Type:	TT - Cargo tank, tank trucks
Handling Method:	T Chemical, physical, or biological treatment.
Specific Gravity:	1
Year:	2013
Manifest Tracking Num:	002085308GBF
Import Ind:	N
Export Ind:	N
Discr Quantity Ind:	N
Discr Type Ind:	N
Discr Residue Ind:	N
Discr Partial Reject Ind:	N
Discr Full Reject Ind:	N
Manifest Ref Num:	Not reported
Alt Fac RCRA Id:	Not reported
Alt Fac Sign Date:	Not reported
Mgmt Method Type Code:	H110

AC321 **CON EDISON VAULT: 00520** **RCRA NonGen / NLR** **1016454564**
ENE **322 W 35TH ST** **FINDS** **NYP004329090**
1/8-1/4 **NEW YORK, NY 10001**
0.167 mi.
883 ft. **Site 2 of 6 in cluster AC**

Relative:
Higher

Actual:
39 ft.

RCRA NonGen / NLR:

Date form received by agency:	08/15/2013
Facility name:	CON EDISON VAULT: 00520
Facility address:	322 W 35TH ST NEW YORK, NY 10001
EPA ID:	NYP004329090
Mailing address:	VING PL, 15TH FL NE

CON EDISON VAULT: 00520 (Continued) **1016454564**

NEW YORK, NY 10003
Contact: THOMAS TEELING
Contact address: Not reported
Not reported
Contact country: Not reported
Contact telephone: (212) 460-3770
Contact email: Not reported
EPA Region: 02
Classification: Non-Generator
Description: Handler: Non-Generators do not presently generate hazardous waste

Handler Activities Summary:
U.S. importer of hazardous waste: No
Mixed waste (haz. and radioactive): No
Recycler of hazardous waste: No
Transporter of hazardous waste: No
Treater, storer or disposer of HW: No
Underground injection activity: No
On-site burner exemption: No
Furnace exemption: No
Used oil fuel burner: No
Used oil processor: No
User oil refiner: No
Used oil fuel marketer to burner: No
Used oil Specification marketer: No
Used oil transfer facility: No
Used oil transporter: No

Historical Generators:
Date form received by agency: 07/15/2013
Site name: CON EDISON VAULT: 00520
Classification: Conditionally Exempt Small Quantity Generator

Violation Status: No violations found

FINDS:

Registry ID: 110056497483

Environmental Interest/Information System
RCRAInfo is a national information system that supports the Resource Conservation and Recovery Act (RCRA) program through the tracking of events and activities related to facilities that generate, transport, and treat, store, or dispose of hazardous waste. RCRAInfo allows RCRA program staff to track the notification, permit, compliance, and corrective action activities required under RCRA.

V322 **MANHATTAN CENTER** **NY AST** **U004078462**
East **311 W 34 STREET** **N/A**
1/8-1/4 **NEW YORK, NY 10001**
0.168 mi.
888 ft. **Site 8 of 9 in cluster V**

Relative:
Higher

Actual:
37 ft.

AST:

Region:	STATE
DEC Region:	2
Site Status:	Active
Facility Id:	2-606038
Program Type:	PBS
UTM X:	584940.09987000003
UTM Y:	4511757.5020500002
Expiration Date:	06/21/2016
Site Type:	Other

Affiliation Records:

Site Id:	27903
Affiliation Type:	Facility Owner
Company Name:	HSA UWC/MANHATTAN CENTER
Contact Type:	DIR OF OPERATIONS
Contact Name:	CANIEL BOZARTH
Address1:	311 W 34 STREET
Address2:	Not reported
City:	NEW YORK
State:	NY
Zip Code:	10001
Country Code:	001
Phone:	(212) 279-7740
EMail:	Not reported
Fax Number:	Not reported
Modified By:	BVCAMPBE
Date Last Modified:	3/21/2011

Site Id:	27903
Affiliation Type:	Mail Contact
Company Name:	MANHATTAN CENTER
Contact Type:	Not reported
Contact Name:	ZACHARIAH MORRIS
Address1:	311 WEST 34TH STREET
Address2:	Not reported
City:	NEW YORK,
State:	NY
Zip Code:	10001
Country Code:	001
Phone:	(212) 279-7740 330
EMail:	ZMORRIS@MCSTUDIOS.COM
Fax Number:	Not reported
Modified By:	BVCAMPBE
Date Last Modified:	3/21/2011

Site Id:	27903
Affiliation Type:	On-Site Operator
Company Name:	MANHATTAN CENTER
Contact Type:	Not reported
Contact Name:	NORMAN SIMMS
Address1:	Not reported
Address2:	Not reported
City:	Not reported

MANHATTAN CENTER (Continued) **U004078462**

State:	NN
Zip Code:	Not reported
Country Code:	001
Phone:	(212) 279-7740
EMail:	Not reported
Fax Number:	Not reported
Modified By:	TRANSLAT
Date Last Modified:	3/4/2004

Site Id:	27903
Affiliation Type:	Emergency Contact
Company Name:	HSA UWC/MANHATTAN CENTER
Contact Type:	Not reported
Contact Name:	LOBBY SECURITY-MECHANIC
Address1:	Not reported
Address2:	Not reported
City:	Not reported
State:	NN
Zip Code:	Not reported
Country Code:	001
Phone:	(212) 279-7740
EMail:	Not reported
Fax Number:	Not reported
Modified By:	TRANSLAT
Date Last Modified:	3/4/2004

Tank Info:

Tank Number:	01
Tank Id:	60874
Material Code:	0002
Common Name of Substance:	#4 Fuel Oil (On-Site Consumption)

Equipment Records:

A00 - Tank Internal Protection - None
D01 - Pipe Type - Steel/Carbon Steel/Iron
I05 - Overfill - Vent Whistle
J02 - Dispenser - Suction Dispenser
L09 - Piping Leak Detection - Exempt Suction Piping
B01 - Tank External Protection - Painted/Asphalt Coating
F00 - Pipe External Protection - None
G03 - Tank Secondary Containment - Vault (w/o access)
C01 - Pipe Location - Aboveground
H00 - Tank Leak Detection - None
K00 - Spill Prevention - None
E02 - Piping Secondary Containment - Vault (with Access)

Tank Location:	6
Tank Type:	Steel/Carbon Steel/Iron
Tank Status:	In Service
Pipe Model:	Not reported
Install Date:	06/15/1984
Capacity Gallons:	10000
Tightness Test Method:	NN
Date Test:	Not reported
Next Test Date:	Not reported
Date Tank Closed:	Not reported

MANHATTAN CENTER (Continued) **U004078462**

Register: True
Modified By: BVCAMPBE
Last Modified: 03/21/2011
Material Name: #4 Fuel Oil (On-Site Consumption)

W323 SSE 1/8-1/4 0.169 mi. 894 ft. | **308 W 30 ST** | **NY AST** | **A100318896**
308 WEST 30TH STREET | **N/A**
NEW YORK, NY 10001

Site 6 of 11 in cluster W

Relative: Higher

Actual: 31 ft.

AST:
Region: STATE
DEC Region: 2
Site Status: Active
Facility Id: 2-236780
Program Type: PBS
UTM X: 584827.15090000001
UTM Y: 4511477.6187300002
Expiration Date: 02/21/2016
Site Type: Apartment Building/Office Building

Affiliation Records:
Site Id: 8792
Affiliation Type: Mail Contact
Company Name: WEST 30TH REALTY LLC
Contact Type: OFFICER
Contact Name: MEIR BOUSKILA
Address1: P.O. BOX 1920
Address2: Not reported
City: NEW YORK
State: NY
Zip Code: 10116
Country Code: 001
Phone: (212) 564-2111
EMail: Not reported
Fax Number: Not reported
Modified By: CGFREEDM
Date Last Modified: 1/3/2011

Site Id: 8792
Affiliation Type: On-Site Operator
Company Name: 308 W 30 ST
Contact Type: Not reported
Contact Name: SEAD RASTODER
Address1: Not reported
Address2: Not reported
City: Not reported
State: NN
Zip Code: Not reported
Country Code: 001
Phone: (347) 865-3740
EMail: Not reported
Fax Number: Not reported
Modified By: NRLOMBAR
Date Last Modified: 1/30/2008

Site Id: 8792

308 W 30 ST (Continued) **A100318896**

Affiliation Type:	Emergency Contact
Company Name:	WEST 30TH REALTY LLC
Contact Type:	Not reported
Contact Name:	SANDRO ESCONDON
Address1:	Not reported
Address2:	Not reported
City:	Not reported
State:	NN
Zip Code:	Not reported
Country Code:	999
Phone:	(646) 529-6397
EMail:	Not reported
Fax Number:	Not reported
Modified By:	CGFREEDM
Date Last Modified:	1/3/2011

Site Id:	8792
Affiliation Type:	Facility Owner
Company Name:	WEST 30TH REALTY LLC
Contact Type:	OFFICER
Contact Name:	MEIR BOUSKILA
Address1:	P.O. BOX 1920
Address2:	Not reported
City:	NEW YORK
State:	NY
Zip Code:	10116
Country Code:	001
Phone:	(212) 564-2111
EMail:	Not reported
Fax Number:	Not reported
Modified By:	CGFREEDM
Date Last Modified:	1/3/2011

Tank Info:

Tank Number:	1
Tank Id:	17199
Material Code:	0002
Common Name of Substance:	#4 Fuel Oil (On-Site Consumption)

Equipment Records:

C03 - Pipe Location - Aboveground/Underground Combination
E00 - Piping Secondary Containment - None
K00 - Spill Prevention - None
B01 - Tank External Protection - Painted/Asphalt Coating
F00 - Pipe External Protection - None
I04 - Overfill - Product Level Gauge (A/G)
A00 - Tank Internal Protection - None
D01 - Pipe Type - Steel/Carbon Steel/Iron
G01 - Tank Secondary Containment - Diking (Aboveground)
I05 - Overfill - Vent Whistle
J02 - Dispenser - Suction Dispenser
L09 - Piping Leak Detection - Exempt Suction Piping
H05 - Tank Leak Detection - In-Tank System (ATG)

Tank Location:	3
Tank Type:	Steel/Carbon Steel/Iron

308 W 30 ST (Continued) **A100318896**

Tank Status:	In Service
Pipe Model:	Not reported
Install Date:	08/01/1957
Capacity Gallons:	4000
Tightness Test Method:	NN
Date Test:	Not reported
Next Test Date:	Not reported
Date Tank Closed:	Not reported
Register:	True
Modified By:	NRLOMBAR
Last Modified:	01/30/2008
Material Name:	#4 Fuel Oil (On-Site Consumption)

AD324 **CONSOLIDATED EDISON** **NY MANIFEST** **1009240386**
ESE **MH59655-F/O 305 W 33RD ST** **N/A**
1/8-1/4 **NEW YORK, NY 10020**
0.170 mi.
897 ft. **Site 1 of 6 in cluster AD**

Relative:
Higher

Actual:
36 ft.

NY MANIFEST:

EPA ID:	NYP004076329
Country:	USA

Mailing Info:

Name:	CONSOLIDATED EDISON
Contact:	FRANKLIN MURRAY
Address:	4 IRVING PLACE RM 828
City/State/Zip:	NEW YORK, NY 10003
Country:	USA
Phone:	212-460-2808

Manifest:

Document ID:	CTF0833703
Manifest Status:	Not reported
Trans1 State ID:	PUL9202OH
Trans2 State ID:	Not reported
Generator Ship Date:	03/07/2001
Trans1 Recv Date:	03/07/2001
Trans2 Recv Date:	Not reported
TSD Site Recv Date:	03/09/2001
Part A Recv Date:	Not reported
Part B Recv Date:	Not reported
Generator EPA ID:	NYP004076329
Trans1 EPA ID:	MAD039322250
Trans2 EPA ID:	Not reported
TSDF ID:	CTD000604488
Waste Code:	D008 - LEAD 5.0 MG/L TCLP
Quantity:	00001
Units:	Y - Cubic yards* (.85 tons)
Number of Containers:	001
Container Type:	DT - Dump trucks
Handling Method:	T Chemical, physical, or biological treatment.
Specific Gravity:	01.00
Year:	2001

U325 NNW 1/8-1/4 0.170 mi. 899 ft. | **NYHPD - HUDSON YARDS A**
528-532 W 35TH ST
NEW YORK, NY 10001

RCRA NonGen / NLR | **1014399955**
NJ MANIFEST | **NYR000180455**

Site 8 of 11 in cluster U

Relative: Higher

Actual: 37 ft.

RCRA NonGen / NLR:

Date form received by agency:	01/24/2012
Facility name:	NYHPD - HUDSON YARDS A
Facility address:	528-532 W 35TH ST NEW YORK, NY 10001
EPA ID:	NYR000180455
Mailing address:	WILLIAMS PARKWAY EAST HANOVER, NJ 07936
Contact:	TIM CASSESE
Contact address:	WILLIAMS PARKWAY EAST HANOVER, NJ 07936
Contact country:	US
Contact telephone:	Not reported
Contact email:	Not reported
EPA Region:	02
Classification:	Non-Generator
Description:	Handler: Non-Generators do not presently generate hazardous waste

Owner/Operator Summary:

Owner/operator name:	NY HPD
Owner/operator address:	GOLD ST NEW YORK, NY 10038
Owner/operator country:	US
Owner/operator telephone:	(212) 863-6590
Legal status:	State
Owner/Operator Type:	Owner
Owner/Op start date:	10/01/2008
Owner/Op end date:	Not reported
Owner/operator name:	LVI/MAZZOCCHI SERVICES
Owner/operator address:	Not reported Not reported
Owner/operator country:	US
Owner/operator telephone:	Not reported
Legal status:	Private
Owner/Operator Type:	Operator
Owner/Op start date:	01/28/2010
Owner/Op end date:	Not reported

Handler Activities Summary:

U.S. importer of hazardous waste:	No
Mixed waste (haz. and radioactive):	No
Recycler of hazardous waste:	No
Transporter of hazardous waste:	No
Treater, storer or disposer of HW:	No
Underground injection activity:	No
On-site burner exemption:	No
Furnace exemption:	No
Used oil fuel burner:	No
Used oil processor:	No
User oil refiner:	No
Used oil fuel marketer to burner:	No

NYHPD - HUDSON YARDS A (Continued) **1014399955**

Used oil Specification marketer: No
Used oil transfer facility: No
Used oil transporter: No

Universal Waste Summary:
Waste type: Batteries
Accumulated waste on-site: Yes
Generated waste on-site: Not reported

Waste type: Lamps
Accumulated waste on-site: Yes
Generated waste on-site: Not reported

Waste type: Batteries
Accumulated waste on-site: Yes
Generated waste on-site: Not reported

Waste type: Lamps
Accumulated waste on-site: Yes
Generated waste on-site: Not reported

Historical Generators:
Date form received by agency: 02/09/2011
Site name: NYHPD - HUDSON YARDS A
Classification: Large Quantity Generator

Hazardous Waste Summary:
Waste code: D001
Waste name: IGNITABLE HAZARDOUS WASTES ARE THOSE WASTES WHICH HAVE A FLASHPOINT OF LESS THAN 140 DEGREES FAHRENHEIT AS DETERMINED BY A PENSKY-MARTENS CLOSED CUP FLASH POINT TESTER. ANOTHER METHOD OF DETERMINING THE FLASH POINT OF A WASTE IS TO REVIEW THE MATERIAL SAFETY DATA SHEET, WHICH CAN BE OBTAINED FROM THE MANUFACTURER OR DISTRIBUTOR OF THE MATERIAL. LACQUER THINNER IS AN EXAMPLE OF A COMMONLY USED SOLVENT WHICH WOULD BE CONSIDERED AS IGNITABLE HAZARDOUS WASTE.

Waste code: D002
Waste name: A WASTE WHICH HAS A PH OF LESS THAN 2 OR GREATER THAN 12.5 IS CONSIDERED TO BE A CORROSIVE HAZARDOUS WASTE. SODIUM HYDROXIDE, A CAUSTIC SOLUTION WITH A HIGH PH, IS OFTEN USED BY INDUSTRIES TO CLEAN OR DEGREASE PARTS. HYDROCHLORIC ACID, A SOLUTION WITH A LOW PH, IS USED BY MANY INDUSTRIES TO CLEAN METAL PARTS PRIOR TO PAINTING. WHEN THESE CAUSTIC OR ACID SOLUTIONS BECOME CONTAMINATED AND MUST BE DISPOSED, THE WASTE WOULD BE A CORROSIVE HAZARDOUS WASTE.

Waste code: D001
Waste name: IGNITABLE HAZARDOUS WASTES ARE THOSE WASTES WHICH HAVE A FLASHPOINT OF LESS THAN 140 DEGREES FAHRENHEIT AS DETERMINED BY A PENSKY-MARTENS CLOSED CUP FLASH POINT TESTER. ANOTHER METHOD OF DETERMINING THE FLASH POINT OF A WASTE IS TO REVIEW THE MATERIAL SAFETY DATA SHEET, WHICH CAN BE OBTAINED FROM THE MANUFACTURER OR DISTRIBUTOR OF THE MATERIAL. LACQUER THINNER IS AN EXAMPLE OF A COMMONLY USED SOLVENT WHICH WOULD BE CONSIDERED AS IGNITABLE HAZARDOUS WASTE.

Waste code: D002
Waste name: A WASTE WHICH HAS A PH OF LESS THAN 2 OR GREATER THAN 12.5 IS

NYHPD - HUDSON YARDS A (Continued) **1014399955**

CONSIDERED TO BE A CORROSIVE HAZARDOUS WASTE. SODIUM HYDROXIDE, A CAUSTIC SOLUTION WITH A HIGH PH, IS OFTEN USED BY INDUSTRIES TO CLEAN OR DEGREASE PARTS. HYDROCHLORIC ACID, A SOLUTION WITH A LOW PH, IS USED BY MANY INDUSTRIES TO CLEAN METAL PARTS PRIOR TO PAINTING. WHEN THESE CAUSTIC OR ACID SOLUTIONS BECOME CONTAMINATED AND MUST BE DISPOSED, THE WASTE WOULD BE A CORROSIVE HAZARDOUS WASTE.

Violation Status: No violations found

NJ MANIFEST:

EPA Id:	NYR000180455
Mail Address:	WILLIAMS PARKWAY
Mail City/State/Zip:	EAST HANOVER, NJ 07936
Facility Phone:	Not reported
Emergency Phone:	Not reported
Contact:	TIM CASSESE
Comments:	Not reported
SIC Code:	Not reported
County:	NY061
Municipal:	Not reported
Previous EPA Id:	Not reported
Gen Flag:	Not reported
Trans Flag:	Not reported
TSDF Flag:	Not reported
Name Change:	Not reported
Date Change:	Not reported

Manifest:

Manifest Number:	006007070JJK
EPA ID:	NYR000180455
Date Shipped:	2/24/2011
TSDF EPA ID:	NJD002200046
Transporter EPA ID:	NJR000073536
Transporter 2 EPA ID:	Not reported
Transporter 3 EPA ID:	Not reported
Transporter 4 EPA ID:	Not reported
Transporter 5 EPA ID:	Not reported
Transporter 6 EPA ID:	Not reported
Transporter 7 EPA ID:	Not reported
Transporter 8 EPA ID:	Not reported
Transporter 10 EPA ID:	Not reported
Date Trans1 Transported Waste:	Not reported
Date Trans2 Transported Waste:	Not reported
Date Trans3 Transported Waste:	Not reported
Date Trans4 Transported Waste:	Not reported
Date Trans5 Transported Waste:	Not reported
Date Trans6 Transported Waste:	Not reported
Date Trans7 Transported Waste:	Not reported
Date Trans8 Transported Waste:	Not reported
Date Trans9 Transported Waste:	Not reported
Date Trans10 Transported Waste:	Not reported
Date TSDF Received Waste:	Not reported
Generator EPA Facility Name:	NY CITY HPD HUDSON YARDS A
Transporter-1 EPA Facility Name:	ATLAS DISPOSAL OPTIONS INC
TSDF EPA Facility Name:	CYCLE CHEM INC
QTY Units:	gallons
Transporter SEQ ID:	1.00
Transporter-1 Date:	2/24/2011

NYHPD - HUDSON YARDS A (Continued) **1014399955**

Waste SEQ ID:	8.00
Waste Type Code 2:	Not reported
Waste Type Code 3:	Not reported
Waste Type Code 4:	Not reported
Waste Type Code 5:	Not reported
Waste Type Code 6:	Not reported
Date Accepted:	3/4/2011
Manifest Discrepancy Type:	Not reported
Data Entry Number:	Not reported
Was Load Rejected:	EAST HANOVER, NJ 07936
Reason Load Was Rejected:	Not reported

Waste:

Manifest Year:	2011 New Jersey Manifest Data
Waste Code:	D002
Hand Code:	H141
Quantity:	5.00 gallons
Manifest Year:	2011 New Jersey Manifest Data
Waste Code:	D001
Hand Code:	H141
Quantity:	30.00 gallons
Manifest Year:	2011 New Jersey Manifest Data
Waste Code:	D001
Hand Code:	H061
Quantity:	30.00 gallons
Manifest Year:	2011 New Jersey Manifest Data
Waste Code:	D001
Hand Code:	H061
Quantity:	1.00 Cubic Yard
Manifest Year:	2011 New Jersey Manifest Data
Waste Code:	D002
Hand Code:	H141
Quantity:	30.00 gallons
Manifest Year:	2011 New Jersey Manifest Data
Waste Code:	D002
Hand Code:	H141
Quantity:	30.00 gallons
Manifest Year:	2011 New Jersey Manifest Data
Waste Code:	D001
Hand Code:	H061
Quantity:	55.00 gallons
Manifest Year:	2011 New Jersey Manifest Data
Waste Code:	D001
Hand Code:	H061
Quantity:	30.00 gallons

Manifest Number:	006007070JJK
EPA ID:	NYR000180455
Date Shipped:	2/24/2011
TSDF EPA ID:	NJD002200046

NYHPD - HUDSON YARDS A (Continued) **1014399955**

Transporter EPA ID:	NJR000073536
Transporter 2 EPA ID:	Not reported
Transporter 3 EPA ID:	Not reported
Transporter 4 EPA ID:	Not reported
Transporter 5 EPA ID:	Not reported
Transporter 6 EPA ID:	Not reported
Transporter 7 EPA ID:	Not reported
Transporter 8 EPA ID:	Not reported
Transporter 10 EPA ID:	Not reported
Date Trans1 Transported Waste:	Not reported
Date Trans2 Transported Waste:	Not reported
Date Trans3 Transported Waste:	Not reported
Date Trans4 Transported Waste:	Not reported
Date Trans5 Transported Waste:	Not reported
Date Trans6 Transported Waste:	Not reported
Date Trans7 Transported Waste:	Not reported
Date Trans8 Transported Waste:	Not reported
Date Trans9 Transported Waste:	Not reported
Date Trans10 Transported Waste:	Not reported
Date TSDF Received Waste:	Not reported
Generator EPA Facility Name:	NY CITY HPD HUDSON YARDS A
Transporter-1 EPA Facility Name:	ATLAS DISPOSAL OPTIONS INC
TSDF EPA Facility Name:	CYCLE CHEM INC
QTY Units:	gallons
Transporter SEQ ID:	1.00
Transporter-1 Date:	2/24/2011
Waste SEQ ID:	3.00
Waste Type Code 2:	Not reported
Waste Type Code 3:	Not reported
Waste Type Code 4:	Not reported
Waste Type Code 5:	Not reported
Waste Type Code 6:	Not reported
Date Accepted:	3/4/2011
Manifest Discrepancy Type:	Not reported
Data Entry Number:	Not reported
Was Load Rejected:	EAST HANOVER, NJ 07936
Reason Load Was Rejected:	Not reported

Waste:

Manifest Year:	2011 New Jersey Manifest Data
Waste Code:	D002
Hand Code:	H141
Quantity:	5.00 gallons
Manifest Year:	2011 New Jersey Manifest Data
Waste Code:	D001
Hand Code:	H141
Quantity:	30.00 gallons
Manifest Year:	2011 New Jersey Manifest Data
Waste Code:	D001
Hand Code:	H061
Quantity:	30.00 gallons
Manifest Year:	2011 New Jersey Manifest Data
Waste Code:	D001
Hand Code:	H061
Quantity:	1.00 Cubic Yard

NYHPD - HUDSON YARDS A (Continued) **1014399955**

Manifest Year:	2011 New Jersey Manifest Data
Waste Code:	D002
Hand Code:	H141
Quantity:	30.00 gallons

Manifest Year:	2011 New Jersey Manifest Data
Waste Code:	D002
Hand Code:	H141
Quantity:	30.00 gallons

Manifest Year:	2011 New Jersey Manifest Data
Waste Code:	D001
Hand Code:	H061
Quantity:	55.00 gallons

Manifest Year:	2011 New Jersey Manifest Data
Waste Code:	D001
Hand Code:	H061
Quantity:	30.00 gallons

Manifest Number:	006007070JJK
EPA ID:	NYR000180455
Date Shipped:	2/24/2011
TSDF EPA ID:	NJD002200046
Transporter EPA ID:	NJR000073536
Transporter 2 EPA ID:	Not reported
Transporter 3 EPA ID:	Not reported
Transporter 4 EPA ID:	Not reported
Transporter 5 EPA ID:	Not reported
Transporter 6 EPA ID:	Not reported
Transporter 7 EPA ID:	Not reported
Transporter 8 EPA ID:	Not reported
Transporter 10 EPA ID:	Not reported
Date Trans1 Transported Waste:	Not reported
Date Trans2 Transported Waste:	Not reported
Date Trans3 Transported Waste:	Not reported
Date Trans4 Transported Waste:	Not reported
Date Trans5 Transported Waste:	Not reported
Date Trans6 Transported Waste:	Not reported
Date Trans7 Transported Waste:	Not reported
Date Trans8 Transported Waste:	Not reported
Date Trans9 Transported Waste:	Not reported
Date Trans10 Transported Waste:	Not reported
Date TSDF Received Waste:	Not reported
Generator EPA Facility Name:	NY CITY HPD HUDSON YARDS A
Transporter-1 EPA Facility Name:	ATLAS DISPOSAL OPTIONS INC
TSDF EPA Facility Name:	CYCLE CHEM INC
QTY Units:	gallons
Transporter SEQ ID:	1.00
Transporter-1 Date:	2/24/2011
Waste SEQ ID:	7.00
Waste Type Code 2:	Not reported
Waste Type Code 3:	Not reported
Waste Type Code 4:	Not reported
Waste Type Code 5:	Not reported
Waste Type Code 6:	Not reported

NYHPD - HUDSON YARDS A (Continued) **1014399955**

Date Accepted:	3/4/2011
Manifest Discrepancy Type:	Not reported
Data Entry Number:	Not reported
Was Load Rejected:	EAST HANOVER, NJ 07936
Reason Load Was Rejected:	Not reported

Waste:

Manifest Year:	2011 New Jersey Manifest Data
Waste Code:	D002
Hand Code:	H141
Quantity:	5.00 gallons
Manifest Year:	2011 New Jersey Manifest Data
Waste Code:	D001
Hand Code:	H141
Quantity:	30.00 gallons
Manifest Year:	2011 New Jersey Manifest Data
Waste Code:	D001
Hand Code:	H061
Quantity:	30.00 gallons
Manifest Year:	2011 New Jersey Manifest Data
Waste Code:	D001
Hand Code:	H061
Quantity:	1.00 Cubic Yard
Manifest Year:	2011 New Jersey Manifest Data
Waste Code:	D002
Hand Code:	H141
Quantity:	30.00 gallons
Manifest Year:	2011 New Jersey Manifest Data
Waste Code:	D002
Hand Code:	H141
Quantity:	30.00 gallons
Manifest Year:	2011 New Jersey Manifest Data
Waste Code:	D001
Hand Code:	H061
Quantity:	55.00 gallons
Manifest Year:	2011 New Jersey Manifest Data
Waste Code:	D001
Hand Code:	H061
Quantity:	30.00 gallons

Manifest Number:	006007070JJK
EPA ID:	NYR000180455
Date Shipped:	2/24/2011
TSDF EPA ID:	NJD002200046
Transporter EPA ID:	NJR000073536
Transporter 2 EPA ID:	Not reported
Transporter 3 EPA ID:	Not reported
Transporter 4 EPA ID:	Not reported
Transporter 5 EPA ID:	Not reported
Transporter 6 EPA ID:	Not reported

NYHPD - HUDSON YARDS A (Continued) **1014399955**

Transporter 7 EPA ID:	Not reported
Transporter 8 EPA ID:	Not reported
Transporter 10 EPA ID:	Not reported
Date Trans1 Transported Waste:	Not reported
Date Trans2 Transported Waste:	Not reported
Date Trans3 Transported Waste:	Not reported
Date Trans4 Transported Waste:	Not reported
Date Trans5 Transported Waste:	Not reported
Date Trans6 Transported Waste:	Not reported
Date Trans7 Transported Waste:	Not reported
Date Trans8 Transported Waste:	Not reported
Date Trans9 Transported Waste:	Not reported
Date Trans10 Transported Waste:	Not reported
Date TSDF Received Waste:	Not reported
Generator EPA Facility Name:	NY CITY HPD HUDSON YARDS A
Transporter-1 EPA Facility Name:	ATLAS DISPOSAL OPTIONS INC
TSDF EPA Facility Name:	CYCLE CHEM INC
QTY Units:	Cubic Yards
Transporter SEQ ID:	1.00
Transporter-1 Date:	2/24/2011
Waste SEQ ID:	2.00
Waste Type Code 2:	U002
Waste Type Code 3:	U239
Waste Type Code 4:	Not reported
Waste Type Code 5:	Not reported
Waste Type Code 6:	Not reported
Date Accepted:	3/4/2011
Manifest Discrepancy Type:	Not reported
Data Entry Number:	Not reported
Was Load Rejected:	EAST HANOVER, NJ 07936
Reason Load Was Rejected:	Not reported

Waste:

Manifest Year:	2011 New Jersey Manifest Data
Waste Code:	D002
Hand Code:	H141
Quantity:	5.00 gallons
Manifest Year:	2011 New Jersey Manifest Data
Waste Code:	D001
Hand Code:	H141
Quantity:	30.00 gallons
Manifest Year:	2011 New Jersey Manifest Data
Waste Code:	D001
Hand Code:	H061
Quantity:	30.00 gallons
Manifest Year:	2011 New Jersey Manifest Data
Waste Code:	D001
Hand Code:	H061
Quantity:	1.00 Cubic Yard
Manifest Year:	2011 New Jersey Manifest Data
Waste Code:	D002
Hand Code:	H141
Quantity:	30.00 gallons

NYHPD - HUDSON YARDS A (Continued) **1014399955**

Manifest Year:	2011 New Jersey Manifest Data
Waste Code:	D002
Hand Code:	H141
Quantity:	30.00 gallons

Manifest Year:	2011 New Jersey Manifest Data
Waste Code:	D001
Hand Code:	H061
Quantity:	55.00 gallons

Manifest Year:	2011 New Jersey Manifest Data
Waste Code:	D001
Hand Code:	H061
Quantity:	30.00 gallons

Manifest Number:	006007070JJK
EPA ID:	NYR000180455
Date Shipped:	2/24/2011
TSDF EPA ID:	NJD002200046
Transporter EPA ID:	NJR000073536
Transporter 2 EPA ID:	Not reported
Transporter 3 EPA ID:	Not reported
Transporter 4 EPA ID:	Not reported
Transporter 5 EPA ID:	Not reported
Transporter 6 EPA ID:	Not reported
Transporter 7 EPA ID:	Not reported
Transporter 8 EPA ID:	Not reported
Transporter 10 EPA ID:	Not reported
Date Trans1 Transported Waste:	Not reported
Date Trans2 Transported Waste:	Not reported
Date Trans3 Transported Waste:	Not reported
Date Trans4 Transported Waste:	Not reported
Date Trans5 Transported Waste:	Not reported
Date Trans6 Transported Waste:	Not reported
Date Trans7 Transported Waste:	Not reported
Date Trans8 Transported Waste:	Not reported
Date Trans9 Transported Waste:	Not reported
Date Trans10 Transported Waste:	Not reported
Date TSDF Received Waste:	Not reported
Generator EPA Facility Name:	NY CITY HPD HUDSON YARDS A
Transporter-1 EPA Facility Name:	ATLAS DISPOSAL OPTIONS INC
TSDF EPA Facility Name:	CYCLE CHEM INC
QTY Units:	gallons
Transporter SEQ ID:	1.00
Transporter-1 Date:	2/24/2011
Waste SEQ ID:	6.00
Waste Type Code 2:	Not reported
Waste Type Code 3:	Not reported
Waste Type Code 4:	Not reported
Waste Type Code 5:	Not reported
Waste Type Code 6:	Not reported
Date Accepted:	3/4/2011
Manifest Discrepancy Type:	Not reported
Data Entry Number:	Not reported
Was Load Rejected:	EAST HANOVER, NJ 07936
Reason Load Was Rejected:	Not reported

NYHPD - HUDSON YARDS A (Continued) **1014399955**

Waste:

Manifest Year:	2011 New Jersey Manifest Data
Waste Code:	D002
Hand Code:	H141
Quantity:	5.00 gallons
Manifest Year:	2011 New Jersey Manifest Data
Waste Code:	D001
Hand Code:	H141
Quantity:	30.00 gallons
Manifest Year:	2011 New Jersey Manifest Data
Waste Code:	D001
Hand Code:	H061
Quantity:	30.00 gallons
Manifest Year:	2011 New Jersey Manifest Data
Waste Code:	D001
Hand Code:	H061
Quantity:	1.00 Cubic Yard
Manifest Year:	2011 New Jersey Manifest Data
Waste Code:	D002
Hand Code:	H141
Quantity:	30.00 gallons
Manifest Year:	2011 New Jersey Manifest Data
Waste Code:	D002
Hand Code:	H141
Quantity:	30.00 gallons
Manifest Year:	2011 New Jersey Manifest Data
Waste Code:	D001
Hand Code:	H061
Quantity:	55.00 gallons
Manifest Year:	2011 New Jersey Manifest Data
Waste Code:	D001
Hand Code:	H061
Quantity:	30.00 gallons

Manifest Number:	006007070JJK
EPA ID:	NYR000180455
Date Shipped:	2/24/2011
TSDF EPA ID:	NJD002200046
Transporter EPA ID:	NJR000073536
Transporter 2 EPA ID:	Not reported
Transporter 3 EPA ID:	Not reported
Transporter 4 EPA ID:	Not reported
Transporter 5 EPA ID:	Not reported
Transporter 6 EPA ID:	Not reported
Transporter 7 EPA ID:	Not reported
Transporter 8 EPA ID:	Not reported
Transporter 10 EPA ID:	Not reported
Date Trans1 Transported Waste:	Not reported
Date Trans2 Transported Waste:	Not reported

NYHPD - HUDSON YARDS A (Continued) **1014399955**

Date Trans3 Transported Waste:	Not reported
Date Trans4 Transported Waste:	Not reported
Date Trans5 Transported Waste:	Not reported
Date Trans6 Transported Waste:	Not reported
Date Trans7 Transported Waste:	Not reported
Date Trans8 Transported Waste:	Not reported
Date Trans9 Transported Waste:	Not reported
Date Trans10 Transported Waste:	Not reported
Date TSDF Received Waste:	Not reported
Generator EPA Facility Name:	NY CITY HPD HUDSON YARDS A
Transporter-1 EPA Facility Name:	ATLAS DISPOSAL OPTIONS INC
TSDF EPA Facility Name:	CYCLE CHEM INC
QTY Units:	gallons
Transporter SEQ ID:	1.00
Transporter-1 Date:	2/24/2011
Waste SEQ ID:	1.00
Waste Type Code 2:	Not reported
Waste Type Code 3:	Not reported
Waste Type Code 4:	Not reported
Waste Type Code 5:	Not reported
Waste Type Code 6:	Not reported
Date Accepted:	3/4/2011
Manifest Discrepancy Type:	Not reported
Data Entry Number:	Not reported
Was Load Rejected:	EAST HANOVER, NJ 07936
Reason Load Was Rejected:	Not reported

Waste:

Manifest Year:	2011 New Jersey Manifest Data
Waste Code:	D002
Hand Code:	H141
Quantity:	5.00 gallons
Manifest Year:	2011 New Jersey Manifest Data
Waste Code:	D001
Hand Code:	H141
Quantity:	30.00 gallons
Manifest Year:	2011 New Jersey Manifest Data
Waste Code:	D001
Hand Code:	H061
Quantity:	30.00 gallons
Manifest Year:	2011 New Jersey Manifest Data
Waste Code:	D001
Hand Code:	H061
Quantity:	1.00 Cubic Yard
Manifest Year:	2011 New Jersey Manifest Data
Waste Code:	D002
Hand Code:	H141
Quantity:	30.00 gallons
Manifest Year:	2011 New Jersey Manifest Data
Waste Code:	D002
Hand Code:	H141
Quantity:	30.00 gallons

NYHPD - HUDSON YARDS A (Continued) **1014399955**

Manifest Year:	2011 New Jersey Manifest Data
Waste Code:	D001
Hand Code:	H061
Quantity:	55.00 gallons

Manifest Year:	2011 New Jersey Manifest Data
Waste Code:	D001
Hand Code:	H061
Quantity:	30.00 gallons

Manifest Number:	006007070JJK
EPA ID:	NYR000180455
Date Shipped:	2/24/2011
TSDF EPA ID:	NJD002200046
Transporter EPA ID:	NJR000073536
Transporter 2 EPA ID:	Not reported
Transporter 3 EPA ID:	Not reported
Transporter 4 EPA ID:	Not reported
Transporter 5 EPA ID:	Not reported
Transporter 6 EPA ID:	Not reported
Transporter 7 EPA ID:	Not reported
Transporter 8 EPA ID:	Not reported
Transporter 10 EPA ID:	Not reported
Date Trans1 Transported Waste:	Not reported
Date Trans2 Transported Waste:	Not reported
Date Trans3 Transported Waste:	Not reported
Date Trans4 Transported Waste:	Not reported
Date Trans5 Transported Waste:	Not reported
Date Trans6 Transported Waste:	Not reported
Date Trans7 Transported Waste:	Not reported
Date Trans8 Transported Waste:	Not reported
Date Trans9 Transported Waste:	Not reported
Date Trans10 Transported Waste:	Not reported
Date TSDF Received Waste:	Not reported
Generator EPA Facility Name:	NY CITY HPD HUDSON YARDS A
Transporter-1 EPA Facility Name:	ATLAS DISPOSAL OPTIONS INC
TSDF EPA Facility Name:	CYCLE CHEM INC
QTY Units:	gallons
Transporter SEQ ID:	1.00
Transporter-1 Date:	2/24/2011
Waste SEQ ID:	5.00
Waste Type Code 2:	Not reported
Waste Type Code 3:	Not reported
Waste Type Code 4:	Not reported
Waste Type Code 5:	Not reported
Waste Type Code 6:	Not reported
Date Accepted:	3/4/2011
Manifest Discrepancy Type:	Not reported
Data Entry Number:	Not reported
Was Load Rejected:	EAST HANOVER, NJ 07936
Reason Load Was Rejected:	Not reported

Waste:

Manifest Year:	2011 New Jersey Manifest Data
Waste Code:	D002
Hand Code:	H141
Quantity:	5.00 gallons

NYHPD - HUDSON YARDS A (Continued) **1014399955**

Manifest Year:	2011 New Jersey Manifest Data
Waste Code:	D001
Hand Code:	H141
Quantity:	30.00 gallons

Manifest Year:	2011 New Jersey Manifest Data
Waste Code:	D001
Hand Code:	H061
Quantity:	30.00 gallons

Manifest Year:	2011 New Jersey Manifest Data
Waste Code:	D001
Hand Code:	H061
Quantity:	1.00 Cubic Yard

Manifest Year:	2011 New Jersey Manifest Data
Waste Code:	D002
Hand Code:	H141
Quantity:	30.00 gallons

Manifest Year:	2011 New Jersey Manifest Data
Waste Code:	D002
Hand Code:	H141
Quantity:	30.00 gallons

Manifest Year:	2011 New Jersey Manifest Data
Waste Code:	D001
Hand Code:	H061
Quantity:	55.00 gallons

Manifest Year:	2011 New Jersey Manifest Data
Waste Code:	D001
Hand Code:	H061
Quantity:	30.00 gallons

Manifest Number:	006007070JJK
EPA ID:	NYR000180455
Date Shipped:	2/24/2011
TSDF EPA ID:	NJD002200046
Transporter EPA ID:	NJR000073536
Transporter 2 EPA ID:	Not reported
Transporter 3 EPA ID:	Not reported
Transporter 4 EPA ID:	Not reported
Transporter 5 EPA ID:	Not reported
Transporter 6 EPA ID:	Not reported
Transporter 7 EPA ID:	Not reported
Transporter 8 EPA ID:	Not reported
Transporter 10 EPA ID:	Not reported
Date Trans1 Transported Waste:	Not reported
Date Trans2 Transported Waste:	Not reported
Date Trans3 Transported Waste:	Not reported
Date Trans4 Transported Waste:	Not reported
Date Trans5 Transported Waste:	Not reported
Date Trans6 Transported Waste:	Not reported
Date Trans7 Transported Waste:	Not reported
Date Trans8 Transported Waste:	Not reported

NYHPD - HUDSON YARDS A (Continued) **1014399955**

Date Trans9 Transported Waste:	Not reported
Date Trans10 Transported Waste:	Not reported
Date TSDF Received Waste:	Not reported
Generator EPA Facility Name:	NY CITY HPD HUDSON YARDS A
Transporter-1 EPA Facility Name:	ATLAS DISPOSAL OPTIONS INC
TSDF EPA Facility Name:	CYCLE CHEM INC
QTY Units:	gallons
Transporter SEQ ID:	1.00
Transporter-1 Date:	2/24/2011
Waste SEQ ID:	4.00
Waste Type Code 2:	Not reported
Waste Type Code 3:	Not reported
Waste Type Code 4:	Not reported
Waste Type Code 5:	Not reported
Waste Type Code 6:	Not reported
Date Accepted:	3/4/2011
Manifest Discrepancy Type:	Not reported
Data Entry Number:	Not reported
Was Load Rejected:	EAST HANOVER, NJ 07936
Reason Load Was Rejected:	Not reported

Waste:

Manifest Year:	2011 New Jersey Manifest Data
Waste Code:	D002
Hand Code:	H141
Quantity:	5.00 gallons
Manifest Year:	2011 New Jersey Manifest Data
Waste Code:	D001
Hand Code:	H141
Quantity:	30.00 gallons
Manifest Year:	2011 New Jersey Manifest Data
Waste Code:	D001
Hand Code:	H061
Quantity:	30.00 gallons
Manifest Year:	2011 New Jersey Manifest Data
Waste Code:	D001
Hand Code:	H061
Quantity:	1.00 Cubic Yard
Manifest Year:	2011 New Jersey Manifest Data
Waste Code:	D002
Hand Code:	H141
Quantity:	30.00 gallons
Manifest Year:	2011 New Jersey Manifest Data
Waste Code:	D002
Hand Code:	H141
Quantity:	30.00 gallons
Manifest Year:	2011 New Jersey Manifest Data
Waste Code:	D001
Hand Code:	H061
Quantity:	55.00 gallons
Manifest Year:	2011 New Jersey Manifest Data

NYHPD - HUDSON YARDS A (Continued) **1014399955**

Waste Code: D001
Hand Code: H061
Quantity: 30.00 gallons

U326
NNW
1/8-1/4
0.170 mi.
899 ft.

NYHPD - HUDSON YARDS A
528-532 W 35TH ST
NEW YORK, NY 10001

NY MANIFEST **S111158308**
N/A

Site 9 of 11 in cluster U

Relative:
Higher

Actual:
37 ft.

NY MANIFEST:
EPA ID: NYR000180455
Country: USA

Mailing Info:
Name: NYHPD - HUDSON YARDS A
Contact: NYC HPD HUDSON YARDS A
Address: 100 GOLD STREET
City/State/Zip: NEW YORK, NY 10038
Country: USA
Phone: 212-863-6590

Manifest:

Document ID: Not reported
Manifest Status: Not reported
Trans1 State ID: NJR000073536
Trans2 State ID: NJR000073536
Generator Ship Date: 02/24/2011
Trans1 Recv Date: 02/24/2011
Trans2 Recv Date: 02/24/2011
TSD Site Recv Date: 03/04/2011
Part A Recv Date: Not reported
Part B Recv Date: Not reported
Generator EPA ID: NYR000180455
Trans1 EPA ID: Not reported
Trans2 EPA ID: Not reported
TSDF ID: NJD002200046
Waste Code: Not reported
Quantity: 55.0
Units: G - Gallons (liquids only)* (8.3 pounds)
Number of Containers: 1.0
Container Type: DM - Metal drums, barrels
Handling Method: B Incineration, heat recovery, burning.
Specific Gravity: 1.0
Year: 2011
Manifest Tracking Num: 006007070JJK
Import Ind: N
Export Ind: N
Discr Quantity Ind: N
Discr Type Ind: N
Discr Residue Ind: N
Discr Partial Reject Ind: N
Discr Full Reject Ind: N
Manifest Ref Num: Not reported

NYHPD - HUDSON YARDS A (Continued) **S111158308**

Alt Fac RCRA Id:	Not reported
Alt Fac Sign Date:	Not reported
Mgmt Method Type Code:	H061

Document ID:	Not reported
Manifest Status:	Not reported
Trans1 State ID:	NJR000073536
Trans2 State ID:	NJR000073536
Generator Ship Date:	02/24/2011
Trans1 Recv Date:	02/24/2011
Trans2 Recv Date:	02/24/2011
TSD Site Recv Date:	03/04/2011
Part A Recv Date:	Not reported
Part B Recv Date:	Not reported
Generator EPA ID:	NYR000180455
Trans1 EPA ID:	Not reported
Trans2 EPA ID:	Not reported
TSDF ID:	NJD002200046
Waste Code:	Not reported
Quantity:	30.0
Units:	G - Gallons (liquids only)* (8.3 pounds)
Number of Containers:	1.0
Container Type:	DF - Fiberboard or plastic drums (glass)
Handling Method:	B Incineration, heat recovery, burning.
Specific Gravity:	1.0
Year:	2011
Manifest Tracking Num:	006007070JJK
Import Ind:	N
Export Ind:	N
Discr Quantity Ind:	N
Discr Type Ind:	N
Discr Residue Ind:	N
Discr Partial Reject Ind:	N
Discr Full Reject Ind:	N
Manifest Ref Num:	Not reported
Alt Fac RCRA Id:	Not reported
Alt Fac Sign Date:	Not reported
Mgmt Method Type Code:	H141

Document ID:	Not reported
Manifest Status:	Not reported
Trans1 State ID:	NJR000073536
Trans2 State ID:	NJR000073536
Generator Ship Date:	02/24/2011
Trans1 Recv Date:	02/24/2011
Trans2 Recv Date:	02/24/2011
TSD Site Recv Date:	03/04/2011
Part A Recv Date:	Not reported
Part B Recv Date:	Not reported
Generator EPA ID:	NYR000180455
Trans1 EPA ID:	Not reported
Trans2 EPA ID:	Not reported
TSDF ID:	NJD002200046
Waste Code:	Not reported
Quantity:	1.0

NYHPD - HUDSON YARDS A (Continued) **S111158308**

Units:	Y - Cubic yards* (.85 tons)
Number of Containers:	1.0
Container Type:	CF - Fiber or plastic boxes, cartons
Handling Method:	B Incineration, heat recovery, burning.
Specific Gravity:	1.0
Year:	2011
Manifest Tracking Num:	006007070JJK
Import Ind:	N
Export Ind:	N
Discr Quantity Ind:	N
Discr Type Ind:	N
Discr Residue Ind:	N
Discr Partial Reject Ind:	N
Discr Full Reject Ind:	N
Manifest Ref Num:	Not reported
Alt Fac RCRA Id:	Not reported
Alt Fac Sign Date:	Not reported
Mgmt Method Type Code:	H061

Document ID:	Not reported
Manifest Status:	Not reported
Trans1 State ID:	NJR000073536
Trans2 State ID:	NJR000073536
Generator Ship Date:	02/24/2011
Trans1 Recv Date:	02/24/2011
Trans2 Recv Date:	02/24/2011
TSD Site Recv Date:	03/04/2011
Part A Recv Date:	Not reported
Part B Recv Date:	Not reported
Generator EPA ID:	NYR000180455
Trans1 EPA ID:	Not reported
Trans2 EPA ID:	Not reported
TSDF ID:	NJD002200046
Waste Code:	Not reported
Quantity:	30.0
Units:	G - Gallons (liquids only)* (8.3 pounds)
Number of Containers:	1.0
Container Type:	DF - Fiberboard or plastic drums (glass)
Handling Method:	B Incineration, heat recovery, burning.
Specific Gravity:	1.0
Year:	2011
Manifest Tracking Num:	006007070JJK
Import Ind:	N
Export Ind:	N
Discr Quantity Ind:	N
Discr Type Ind:	N
Discr Residue Ind:	N
Discr Partial Reject Ind:	N
Discr Full Reject Ind:	N
Manifest Ref Num:	Not reported
Alt Fac RCRA Id:	Not reported
Alt Fac Sign Date:	Not reported
Mgmt Method Type Code:	H141

Document ID:	Not reported

NYHPD - HUDSON YARDS A (Continued) **S111158308**

Manifest Status:	Not reported
Trans1 State ID:	NJR000073536
Trans2 State ID:	NJR000073536
Generator Ship Date:	02/24/2011
Trans1 Recv Date:	02/24/2011
Trans2 Recv Date:	02/24/2011
TSD Site Recv Date:	03/04/2011
Part A Recv Date:	Not reported
Part B Recv Date:	Not reported
Generator EPA ID:	NYR000180455
Trans1 EPA ID:	Not reported
Trans2 EPA ID:	Not reported
TSDF ID:	NJD002200046
Waste Code:	Not reported
Quantity:	30.0
Units:	G - Gallons (liquids only)* (8.3 pounds)
Number of Containers:	1.0
Container Type:	DF - Fiberboard or plastic drums (glass)
Handling Method:	B Incineration, heat recovery, burning.
Specific Gravity:	1.0
Year:	2011
Manifest Tracking Num:	006007070JJK
Import Ind:	N
Export Ind:	N
Discr Quantity Ind:	N
Discr Type Ind:	N
Discr Residue Ind:	N
Discr Partial Reject Ind:	N
Discr Full Reject Ind:	N
Manifest Ref Num:	Not reported
Alt Fac RCRA Id:	Not reported
Alt Fac Sign Date:	Not reported
Mgmt Method Type Code:	H061

Document ID:	Not reported
Manifest Status:	Not reported
Trans1 State ID:	NJR000073536
Trans2 State ID:	NJR000073536
Generator Ship Date:	02/24/2011
Trans1 Recv Date:	02/24/2011
Trans2 Recv Date:	02/24/2011
TSD Site Recv Date:	03/04/2011
Part A Recv Date:	Not reported
Part B Recv Date:	Not reported
Generator EPA ID:	NYR000180455
Trans1 EPA ID:	Not reported
Trans2 EPA ID:	Not reported
TSDF ID:	NJD002200046
Waste Code:	Not reported
Quantity:	30.0
Units:	G - Gallons (liquids only)* (8.3 pounds)
Number of Containers:	1.0
Container Type:	DF - Fiberboard or plastic drums (glass)
Handling Method:	T Chemical, physical, or biological treatment.
Specific Gravity:	1.0
Year:	2011

NYHPD - HUDSON YARDS A (Continued) **S111158308**

Manifest Tracking Num:	006007070JJK
Import Ind:	N
Export Ind:	N
Discr Quantity Ind:	N
Discr Type Ind:	N
Discr Residue Ind:	N
Discr Partial Reject Ind:	N
Discr Full Reject Ind:	N
Manifest Ref Num:	Not reported
Alt Fac RCRA Id:	Not reported
Alt Fac Sign Date:	Not reported
Mgmt Method Type Code:	H141

Document ID:	Not reported
Manifest Status:	Not reported
Trans1 State ID:	NJR000073536
Trans2 State ID:	NJR000073536
Generator Ship Date:	02/24/2011
Trans1 Recv Date:	02/24/2011
Trans2 Recv Date:	02/24/2011
TSD Site Recv Date:	03/04/2011
Part A Recv Date:	Not reported
Part B Recv Date:	Not reported
Generator EPA ID:	NYR000180455
Trans1 EPA ID:	Not reported
Trans2 EPA ID:	Not reported
TSDF ID:	NJD002200046
Waste Code:	Not reported
Quantity:	5.0
Units:	G - Gallons (liquids only)* (8.3 pounds)
Number of Containers:	1.0
Container Type:	DF - Fiberboard or plastic drums (glass)
Handling Method:	T Chemical, physical, or biological treatment.
Specific Gravity:	1.0
Year:	2011
Manifest Tracking Num:	006007070JJK
Import Ind:	N
Export Ind:	N
Discr Quantity Ind:	N
Discr Type Ind:	N
Discr Residue Ind:	N
Discr Partial Reject Ind:	N
Discr Full Reject Ind:	N
Manifest Ref Num:	Not reported
Alt Fac RCRA Id:	Not reported
Alt Fac Sign Date:	Not reported
Mgmt Method Type Code:	H141

Document ID:	Not reported
Manifest Status:	Not reported
Trans1 State ID:	NJR000073536
Trans2 State ID:	NJR000073536
Generator Ship Date:	02/24/2011
Trans1 Recv Date:	02/24/2011
Trans2 Recv Date:	02/24/2011

NYHPD - HUDSON YARDS A (Continued) **S111158308**

TSD Site Recv Date:	03/04/2011
Part A Recv Date:	Not reported
Part B Recv Date:	Not reported
Generator EPA ID:	NYR000180455
Trans1 EPA ID:	Not reported
Trans2 EPA ID:	Not reported
TSDF ID:	NJD002200046
Waste Code:	Not reported
Quantity:	30.0
Units:	G - Gallons (liquids only)* (8.3 pounds)
Number of Containers:	1.0
Container Type:	DF - Fiberboard or plastic drums (glass)
Handling Method:	B Incineration, heat recovery, burning.
Specific Gravity:	1.0
Year:	2011
Manifest Tracking Num:	006007070JJK
Import Ind:	N
Export Ind:	N
Discr Quantity Ind:	N
Discr Type Ind:	N
Discr Residue Ind:	N
Discr Partial Reject Ind:	N
Discr Full Reject Ind:	N
Manifest Ref Num:	Not reported
Alt Fac RCRA Id:	Not reported
Alt Fac Sign Date:	Not reported
Mgmt Method Type Code:	H061

U327 **527 WEST 34TH ST** **NY LTANKS** **S112231173**
NNW **527 WEST 34TH ST** **N/A**
1/8-1/4 **NEW YORK (County), NY**
0.171 mi.
902 ft. **Site 10 of 11 in cluster U**

Relative:
Higher

Actual:
36 ft.

LTANKS:

Site ID:	380286
Spill Number/Closed Date:	0750112 / 4/23/2007
Spill Date:	4/10/2007
Spill Cause:	Tank Overfill
Spill Source:	Commercial/Industrial
Spill Class:	Possible release with minimal potential for fire or hazard or Known release with no damage. DEC Response. Willing Responsible Party. Corrective action taken.
Cleanup Ceased:	Not reported
Cleanup Meets Standard:	False
SWIS:	3101
Investigator:	hrpatel
Referred To:	Not reported
Reported to Dept:	4/23/2007
CID:	Not reported
Water Affected:	Not reported
Spill Notifier:	Other
Last Inspection:	Not reported
Recommended Penalty:	False
UST Involvement:	False
Remediation Phase:	0
Date Entered In Computer:	4/23/2007
Spill Record Last Update:	4/23/2007

527 WEST 34TH ST (Continued) **S112231173**

Spiller Name:	Not reported
Spiller Company:	527 WEST 34TH ST
Spiller Address:	527 WEST 34TH ST
Spiller City,St,Zip:	NY
Spiller County:	999
Spiller Contact:	Not reported
Spiller Phone:	Not reported
Spiller Extention:	Not reported
DEC Region:	2
DER Facility ID:	329760
DEC Memo:	referred from COn Ed See also Spill #0700391duplicate spill. case closed. refer to old case.
Remarks:	Leaked from a building into Vault #3863

Material:

Site ID:	380286
Operable Unit ID:	1137770
Operable Unit:	01
Material ID:	2127726
Material Code:	0001A
Material Name:	#2 Fuel Oil
Case No.:	Not reported
Material FA:	Petroleum
Quantity:	Not reported
Units:	Gallons
Recovered:	4
Resource Affected:	Not reported
Oxygenate:	False

Tank Test:

AB328 **E O R SIXTY-EIGHT OF NY INC** **RCRA NonGen / NLR** **1000890338**
NNW **506-510 W 36TH ST** **FINDS** **NY0000345058**
1/8-1/4 **NEW YORK, NY 10018**
0.172 mi.
906 ft. **Site 3 of 17 in cluster AB**

Relative:
Higher

Actual:
37 ft.

RCRA NonGen / NLR:

Date form received by agency:	01/01/2007
Facility name:	E O R SIXTY-EIGHT OF NY INC
Facility address:	506-510 W 36TH ST NEW YORK, NY 100181102
EPA ID:	NY0000345058
Mailing address:	CENTRE ST NEW YORK, NY 10013
Contact:	Not reported
Contact address:	CENTRE ST NEW YORK, NY 10013
Contact country:	US
Contact telephone:	Not reported
Contact email:	Not reported
EPA Region:	02
Classification:	Non-Generator
Description:	Handler: Non-Generators do not presently generate hazardous waste

E O R SIXTY-EIGHT OF NY INC (Continued) **1000890338**

Owner/Operator Summary:

Owner/operator name:	EOR SIXTY-EIGHT OF NY INC
Owner/operator address:	139 CENTRE ST NEW YORK, NY 10013
Owner/operator country:	US
Owner/operator telephone:	(212) 343-5139
Legal status:	Private
Owner/Operator Type:	Owner
Owner/Op start date:	Not reported
Owner/Op end date:	Not reported

Owner/operator name:	EOR SIXTY-EIGHT OF NY INC
Owner/operator address:	139 CENTRE ST NEW YORK, NY 10013
Owner/operator country:	US
Owner/operator telephone:	(212) 343-5139
Legal status:	Private
Owner/Operator Type:	Operator
Owner/Op start date:	Not reported
Owner/Op end date:	Not reported

Handler Activities Summary:

U.S. importer of hazardous waste:	No
Mixed waste (haz. and radioactive):	No
Recycler of hazardous waste:	No
Transporter of hazardous waste:	No
Treater, storer or disposer of HW:	No
Underground injection activity:	No
On-site burner exemption:	No
Furnace exemption:	No
Used oil fuel burner:	No
Used oil processor:	No
User oil refiner:	No
Used oil fuel marketer to burner:	No
Used oil Specification marketer:	No
Used oil transfer facility:	No
Used oil transporter:	No

Historical Generators:

Date form received by agency:	01/01/2006
Site name:	E O R SIXTY-EIGHT OF NY INC
Classification:	Not a generator, verified

Date form received by agency:	07/08/1999
Site name:	E O R SIXTY-EIGHT OF NY INC
Classification:	Not a generator, verified

Date form received by agency:	06/03/1994
Site name:	E O R SIXTY-EIGHT OF NY INC
Classification:	Small Quantity Generator

Hazardous Waste Summary:

Waste code:	D001
Waste name:	IGNITABLE HAZARDOUS WASTES ARE THOSE WASTES WHICH HAVE A FLASHPOINT OF LESS THAN 140 DEGREES FAHRENHEIT AS DETERMINED BY A PENSKY-MARTENS

E O R SIXTY-EIGHT OF NY INC (Continued) **1000890338**

CLOSED CUP FLASH POINT TESTER. ANOTHER METHOD OF DETERMINING THE FLASH POINT OF A WASTE IS TO REVIEW THE MATERIAL SAFETY DATA SHEET, WHICH CAN BE OBTAINED FROM THE MANUFACTURER OR DISTRIBUTOR OF THE MATERIAL. LACQUER THINNER IS AN EXAMPLE OF A COMMONLY USED SOLVENT WHICH WOULD BE CONSIDERED AS IGNITABLE HAZARDOUS WASTE.

Waste code: D008
Waste name: LEAD

Waste code: D018
Waste name: BENZENE

Violation Status: No violations found

FINDS:

Registry ID: 110004315884

Environmental Interest/Information System
RCRAInfo is a national information system that supports the Resource Conservation and Recovery Act (RCRA) program through the tracking of events and activities related to facilities that generate, transport, and treat, store, or dispose of hazardous waste. RCRAInfo allows RCRA program staff to track the notification, permit, compliance, and corrective action activities required under RCRA.

X329 **360 OWNERS CORP** **RCRA NonGen / NLR** **1000457446**
ENE **360 W 36TH ST** **FINDS** **NYD986926988**
1/8-1/4 **NEW YORK, NY 10018** **NY AST**
0.175 mi. **NY HIST AST**
926 ft. **Site 9 of 19 in cluster X** **NY MANIFEST**

Relative:
Higher

Actual:
39 ft.

RCRA NonGen / NLR:
Date form received by agency: 01/01/2007
Facility name: 360 OWNERS CORP
Facility address: 360 W 36TH ST
NEW YORK, NY 10018
EPA ID: NYD986926988
Mailing address: W 36TH ST
NEW YORK, NY 10018
Contact: Not reported
Contact address: W 36TH ST
NEW YORK, NY 10018
Contact country: US
Contact telephone: Not reported
Contact email: Not reported
EPA Region: 02
Classification: Non-Generator
Description: Handler: Non-Generators do not presently generate hazardous waste

Owner/Operator Summary:
Owner/operator name: 360 OWNERS CORP
Owner/operator address: NOT REQUIRED
NOT REQUIRED, WY 99999
Owner/operator country: US
Owner/operator telephone: (212) 555-1212
Legal status: Private

360 OWNERS CORP (Continued) **1000457446**

Owner/Operator Type: Owner
Owner/Op start date: Not reported
Owner/Op end date: Not reported

Owner/operator name: 360 OWNERS CORP
Owner/operator address: NOT REQUIRED
NOT REQUIRED, WY 99999
Owner/operator country: US
Owner/operator telephone: (212) 555-1212
Legal status: Private
Owner/Operator Type: Operator
Owner/Op start date: Not reported
Owner/Op end date: Not reported

Handler Activities Summary:
U.S. importer of hazardous waste: No
Mixed waste (haz. and radioactive): No
Recycler of hazardous waste: No
Transporter of hazardous waste: No
Treater, storer or disposer of HW: No
Underground injection activity: No
On-site burner exemption: No
Furnace exemption: No
Used oil fuel burner: No
Used oil processor: No
User oil refiner: No
Used oil fuel marketer to burner: No
Used oil Specification marketer: No
Used oil transfer facility: No
Used oil transporter: No

Historical Generators:
Date form received by agency: 01/01/2006
Site name: 360 OWNERS CORP
Classification: Not a generator, verified

Date form received by agency: 05/04/1999
Site name: 360 OWNERS CORP
Classification: Not a generator, verified

Date form received by agency: 10/12/1990
Site name: 360 OWNERS CORP
Classification: Unverified

Violation Status: No violations found

FINDS:

Registry ID: 110004454037

Environmental Interest/Information System
RCRAInfo is a national information system that supports the Resource Conservation and Recovery Act (RCRA) program through the tracking of events and activities related to facilities that generate, transport, and treat, store, or dispose of hazardous waste. RCRAInfo allows RCRA program staff to track the notification, permit, compliance, and corrective action activities required under RCRA.

360 OWNERS CORP (Continued) **1000457446**

AST:

Region:	STATE
DEC Region:	2
Site Status:	Active
Facility Id:	2-601944
Program Type:	PBS
UTM X:	584931.07134000002
UTM Y:	4511965.4101299997
Expiration Date:	08/09/2019
Site Type:	Apartment Building/Office Building

Affiliation Records:

Site Id:	23906
Affiliation Type:	Facility Owner
Company Name:	360 OWNERS CORP.
Contact Type:	AGENT
Contact Name:	ADAM BERENSON
Address1:	360 WEST 36TH ST.
Address2:	Not reported
City:	BROOKLYN
State:	NY
Zip Code:	10018
Country Code:	001
Phone:	(212) 683-6655
EMail:	Not reported
Fax Number:	Not reported
Modified By:	MSBAPTIS
Date Last Modified:	7/15/2014

Site Id:	23906
Affiliation Type:	Mail Contact
Company Name:	DERMER MANAGEMENT INC.
Contact Type:	Not reported
Contact Name:	ADAM BERENSON
Address1:	10 EAST 40TH STREET
Address2:	45TH FLOOR
City:	NEW YORK
State:	NY
Zip Code:	10016
Country Code:	001
Phone:	(212) 807-6969
EMail:	Not reported
Fax Number:	Not reported
Modified By:	MSBAPTIS
Date Last Modified:	7/15/2014

Site Id:	23906
Affiliation Type:	On-Site Operator
Company Name:	360 OWNERS CORPORATION
Contact Type:	Not reported
Contact Name:	ZAIM PERAZIC
Address1:	Not reported
Address2:	Not reported
City:	Not reported
State:	NN
Zip Code:	Not reported
Country Code:	001

360 OWNERS CORP (Continued) **1000457446**

Phone:	(212) 222-4602
EMail:	Not reported
Fax Number:	Not reported
Modified By:	dxliving
Date Last Modified:	6/30/2009

Site Id:	23906
Affiliation Type:	Emergency Contact
Company Name:	360 OWNERS CORP.
Contact Type:	Not reported
Contact Name:	ADAM BERENSON
Address1:	Not reported
Address2:	Not reported
City:	Not reported
State:	NN
Zip Code:	Not reported
Country Code:	999
Phone:	(212) 807-6969
EMail:	Not reported
Fax Number:	Not reported
Modified By:	NRLOMBAR
Date Last Modified:	8/23/2012

Tank Info:

Tank Number:	001
Tank Id:	48450
Material Code:	0001
Common Name of Substance:	#2 Fuel Oil (On-Site Consumption)

Equipment Records:

B01 - Tank External Protection - Painted/Asphalt Coating
K01 - Spill Prevention - Catch Basin
C01 - Pipe Location - Aboveground
E00 - Piping Secondary Containment - None
F01 - Pipe External Protection - Painted/Asphalt Coating
G99 - Tank Secondary Containment - Other
H00 - Tank Leak Detection - None
I01 - Overfill - Float Vent Valve
A00 - Tank Internal Protection - None
D01 - Pipe Type - Steel/Carbon Steel/Iron
J02 - Dispenser - Suction Dispenser
L09 - Piping Leak Detection - Exempt Suction Piping

Tank Location:	1
Tank Type:	Steel/Carbon Steel/Iron
Tank Status:	In Service
Pipe Model:	Not reported
Install Date:	07/01/1980
Capacity Gallons:	5000
Tightness Test Method:	NN
Date Test:	Not reported
Next Test Date:	Not reported
Date Tank Closed:	Not reported
Register:	True
Modified By:	MSBAPTIS
Last Modified:	07/15/2014

360 OWNERS CORP (Continued) **1000457446**

Material Name: #2 Fuel Oil (On-Site Consumption)

HIST AST:

PBS Number:	2-601944
SWIS Code:	6201
Operator:	ELLIOT MERCADO
Facility Phone:	(917) 312-3700
Facility Addr2:	Not reported
Facility Type:	SCHOOL
Emergency:	MARTIN BYRNE
Emergency Tel:	(718) 332-0777
Old PBSNO:	Not reported
Date Inspected:	Not reported
Inspector:	Not reported
Result of Inspection:	Not reported
Owner Name:	360 OWNERS CORP.
Owner Address:	2940 AVE X
Owner City,St,Zip:	BROOKLYN, NY 11235
Federal ID:	Not reported
Owner Tel:	(718) 332-0777
Owner Type:	Corporate/Commercial
Owner Subtype:	Not reported
Mailing Contact:	VIRGINIA MARCH
Mailing Name:	AGGRESSIVE HEATING INC.
Mailing Address:	5013 FARRAQUT RD.
Mailing Address 2:	Not reported
Mailing City,St,Zip:	BROOKLYN, NY 11203
Mailing Telephone:	(718) 451-2900
Owner Mark:	First Owner
Facility Status:	1 - Active PBS facility, i.e. total capacity of the PBS tanks is greater than 1,100 gallons, regardless if Subpart 360-14 tanks exist or not at the facility.
Certification Flag:	False
Certification Date:	08/10/1994
Expiration:	08/09/1999
Renew Flag:	False
Renew Date:	Not reported
Total Capacity:	5000
FAMT:	True
Facility Screen:	No Missing Data
Owner Screen:	Minor Data Missing
Tank Screen:	No Missing Data
Dead Letter:	False
CBS Number:	Not reported
Town or City:	NEW YORK CITY
County Code:	62
Town or City Code:	01
Region:	2

Tank ID:	001
Tank Location:	ABOVEGROUND
Tank Status:	In Service
Install Date:	Not reported
Capacity (Gal):	5000
Product Stored:	NOS 1,2, OR 4 FUEL OIL
Tank Type:	Steel/carbon steel
Tank Internal:	0

360 OWNERS CORP (Continued) **1000457446**

Tank External:	01
Pipe Location:	Aboveground
Pipe Type:	STEEL/IRON
Pipe Internal:	None
Pipe External:	00
Tank Containment:	Diking
Leak Detection:	00
Overfill Protection:	04
Dispenser Method:	Suction
Date Tested:	Not reported
Next Test Date:	Not reported
Missing Data for Tank:	No Missing Data
Date Closed:	Not reported
Test Method:	Not reported
Deleted:	False
Updated:	True
SPDES Number:	Not reported
Lat/Long:	Not reported

NY MANIFEST:

EPA ID:	NYD986926988
Country:	USA

Mailing Info:

Name:	OWNERS CORPORATION
Contact:	OWNERS CORPORATION
Address:	360 WEST 360TH STREET
City/State/Zip:	NEW YORK, NY 10018
Country:	USA
Phone:	212-714-9661

Manifest:

Document ID:	NYB2025207
Manifest Status:	Completed after the designated time period for a TSDF to get a copy to the DEC
Trans1 State ID:	PA-394-61
Trans2 State ID:	Not reported
Generator Ship Date:	11/09/1990
Trans1 Recv Date:	11/09/1990
Trans2 Recv Date:	/ /
TSD Site Recv Date:	11/19/1990
Part A Recv Date:	04/11/1991
Part B Recv Date:	01/02/1991
Generator EPA ID:	NYD986926988
Trans1 EPA ID:	PAD085690592
Trans2 EPA ID:	Not reported
TSDF ID:	NYD000691949
Waste Code:	D006 - CADMIUM 1.0 MG/L TCLP
Quantity:	00800
Units:	P - Pounds
Number of Containers:	002
Container Type:	DM - Metal drums, barrels
Handling Method:	T Chemical, physical, or biological treatment.
Specific Gravity:	100
Year:	1990

AB330 North 1/8-1/4 0.175 mi. 926 ft. | **CON ED**
10 AVE & W 36 ST #47212
MAHATTAN, NY 10027
Site 4 of 17 in cluster AB | **NY MANIFEST** | **1009242101**
N/A

Relative: Higher

Actual: 40 ft.

NY MANIFEST:

EPA ID:	NYP004107710
Country:	USA

Mailing Info:

Name:	CON ED
Contact:	FRANKLIN MURRAY
Address:	4 IRVING PLACE RM 828
City/State/Zip:	NEW YORK, NY 10003
Country:	USA
Phone:	212-460-2808

Manifest:

Document ID:	NJA4138508
Manifest Status:	Not reported
Trans1 State ID:	10376
Trans2 State ID:	Not reported
Generator Ship Date:	02/22/2003
Trans1 Recv Date:	02/22/2003
Trans2 Recv Date:	Not reported
TSD Site Recv Date:	02/24/2003
Part A Recv Date:	Not reported
Part B Recv Date:	Not reported
Generator EPA ID:	NYP004107710
Trans1 EPA ID:	NJD003812047
Trans2 EPA ID:	Not reported
TSDF ID:	NJD991291105
Waste Code:	D008 - LEAD 5.0 MG/L TCLP
Quantity:	00150
Units:	G - Gallons (liquids only)* (8.3 pounds)
Number of Containers:	001
Container Type:	TT - Cargo tank, tank trucks
Handling Method:	T Chemical, physical, or biological treatment.
Specific Gravity:	01.00
Year:	2003

U331 NW 1/8-1/4 0.176 mi. 927 ft. | **528 W 34TH ST**
528 W 34TH ST
MANHATTAN, NY
Site 11 of 11 in cluster U | **NY LTANKS** | **S102672155**
N/A

Relative: Higher

Actual: 32 ft.

LTANKS:

Site ID:	153341
Spill Number/Closed Date:	9300804 / 4/16/1993
Spill Date:	4/16/1993
Spill Cause:	Tank Overfill
Spill Source:	Tank Truck
Spill Class:	Known release with minimal potential for fire or hazard. DEC Response. Unable/unwilling Responsible Party. Corrective action taken. (ISR)
Cleanup Ceased:	4/16/1993
Cleanup Meets Standard:	True
SWIS:	3101

528 W 34TH ST (Continued) **S102672155**

Investigator:	CAMMISA
Referred To:	Not reported
Reported to Dept:	4/16/1993
CID:	Not reported
Water Affected:	Not reported
Spill Notifier:	Responsible Party
Last Inspection:	Not reported
Recommended Penalty:	False
UST Involvement:	False
Remediation Phase:	0
Date Entered In Computer:	4/21/1993
Spill Record Last Update:	7/20/1993
Spiller Name:	Not reported
Spiller Company:	WHALECO
Spiller Address:	Not reported
Spiller City,St,Zip:	ZZ
Spiller County:	001
Spiller Contact:	Not reported
Spiller Phone:	Not reported
Spiller Extention:	Not reported
DEC Region:	2
DER Facility ID:	130112
DEC Memo:	Not reported
Remarks:	CONTAINED IN SIDEWALK SENDING SPILL TEAM TO CLEANUP

Material:

Site ID:	153341
Operable Unit ID:	979410
Operable Unit:	01
Material ID:	401544
Material Code:	0001A
Material Name:	#2 Fuel Oil
Case No.:	Not reported
Material FA:	Petroleum
Quantity:	5
Units:	Gallons
Recovered:	No
Resource Affected:	Not reported
Oxygenate:	False

Tank Test:

AC332 **317-319 W 35 T** **NY AST** **U003389488**
East **317-319 W 35 ST** **NY HIST AST** **N/A**
1/8-1/4 **NY, NY 10001**
0.176 mi.
927 ft. **Site 3 of 6 in cluster AC**

Relative:
Higher

Actual:
39 ft.

AST:

Region:	STATE
DEC Region:	2
Site Status:	Active
Facility Id:	2-117749
Program Type:	PBS
UTM X:	584953.48152999999
UTM Y:	4511846.8106300002

317-319 W 35 T (Continued) **U003389488**

Expiration Date:	07/20/2012
Site Type:	Apartment Building/Office Building

Affiliation Records:

Site Id:	4031
Affiliation Type:	Facility Owner
Company Name:	RONALD DEMILT
Contact Type:	OWNER
Contact Name:	RONALD DEMILT
Address1:	P.O. BOX 862, PLANETARIUM STATION
Address2:	Not reported
City:	NEW YORK
State:	NY
Zip Code:	10024
Country Code:	001
Phone:	(212) 579-0318
EMail:	Not reported
Fax Number:	Not reported
Modified By:	msbaptis
Date Last Modified:	2/14/2008

Site Id:	4031
Affiliation Type:	Mail Contact
Company Name:	RONALD DEMILT
Contact Type:	Not reported
Contact Name:	RONALD DEMILT
Address1:	P.O. BOX 862
Address2:	PLANETARIUM STATION
City:	NEW YORK
State:	NY
Zip Code:	10024
Country Code:	001
Phone:	(212) 579-0318
EMail:	Not reported
Fax Number:	Not reported
Modified By:	TRANSLAT
Date Last Modified:	3/4/2004

Site Id:	4031
Affiliation Type:	On-Site Operator
Company Name:	317-319 W 35 STREET
Contact Type:	Not reported
Contact Name:	CESAR VEGA
Address1:	Not reported
Address2:	Not reported
City:	Not reported
State:	NN
Zip Code:	Not reported
Country Code:	001
Phone:	(212) 244-1240
EMail:	Not reported
Fax Number:	Not reported
Modified By:	TRANSLAT
Date Last Modified:	3/4/2004

Site Id:	4031
Affiliation Type:	Emergency Contact
Company Name:	RONALD DEMILT

317-319 W 35 T (Continued) **U003389488**

Contact Type:	Not reported
Contact Name:	CESAR VEGA
Address1:	Not reported
Address2:	Not reported
City:	Not reported
State:	NN
Zip Code:	Not reported
Country Code:	001
Phone:	(212) 244-1240
EMail:	Not reported
Fax Number:	Not reported
Modified By:	TRANSLAT
Date Last Modified:	3/4/2004

Tank Info:

Tank Number:	001
Tank Id:	16793
Material Code:	0001
Common Name of Substance:	#2 Fuel Oil (On-Site Consumption)

Equipment Records:

	B01 - Tank External Protection - Painted/Asphalt Coating
	I04 - Overfill - Product Level Gauge (A/G)
	A00 - Tank Internal Protection - None
	D01 - Pipe Type - Steel/Carbon Steel/Iron
	G00 - Tank Secondary Containment - None
	J02 - Dispenser - Suction Dispenser
	L09 - Piping Leak Detection - Exempt Suction Piping
	C01 - Pipe Location - Aboveground
	F01 - Pipe External Protection - Painted/Asphalt Coating
	H00 - Tank Leak Detection - None
Tank Location:	1
Tank Type:	Steel/Carbon Steel/Iron
Tank Status:	In Service
Pipe Model:	Not reported
Install Date:	02/01/1995
Capacity Gallons:	2000
Tightness Test Method:	NN
Date Test:	Not reported
Next Test Date:	Not reported
Date Tank Closed:	Not reported
Register:	True
Modified By:	DXLIVING
Last Modified:	03/28/2007
Material Name:	#2 Fuel Oil (On-Site Consumption)

HIST AST:

PBS Number:	2-117749
SWIS Code:	6201
Operator:	HECTOR MORENO
Facility Phone:	(212) 579-0318
Facility Addr2:	317 W 35 ST
Facility Type:	APARTMENT BUILDING
Emergency:	HECTOR MORENO
Emergency Tel:	(212) 579-0318

317-319 W 35 T (Continued) **U003389488**

Old PBSNO:	Not reported
Date Inspected:	Not reported
Inspector:	Not reported
Result of Inspection:	Not reported
Owner Name:	RONALD DEMILT
Owner Address:	P.O. BOX 862 PLANETARIUM STATION
Owner City,St,Zip:	NEW YORK, NY 10024
Federal ID:	Not reported
Owner Tel:	(212) 579-0318
Owner Type:	Corporate/Commercial
Owner Subtype:	Not reported
Mailing Contact:	Not reported
Mailing Name:	RONALD DEMILT
Mailing Address:	P.O. BOX 862
Mailing Address 2:	PLANETARIUM STATION
Mailing City,St,Zip:	NEW YORK, NY 10024
Mailing Telephone:	(212) 579-0318
Owner Mark:	First Owner
Facility Status:	1 - Active PBS facility, i.e. total capacity of the PBS tanks is greater than 1,100 gallons, regardless if Subpart 360-14 tanks exist or not at the facility.
Certification Flag:	False
Certification Date:	04/21/1998
Expiration:	07/20/2002
Renew Flag:	False
Renew Date:	Not reported
Total Capacity:	2000
FAMT:	True
Facility Screen:	No Missing Data
Owner Screen:	No Missing Data
Tank Screen:	No Missing Data
Dead Letter:	False
CBS Number:	Not reported
Town or City:	NEW YORK CITY
County Code:	62
Town or City Code:	01
Region:	2
Tank ID:	001
Tank Location:	ABOVEGROUND
Tank Status:	In Service
Install Date:	Not reported
Capacity (Gal):	2000
Product Stored:	NOS 1,2, OR 4 FUEL OIL
Tank Type:	Steel/carbon steel
Tank Internal:	0
Tank External:	1
Pipe Location:	Aboveground
Pipe Type:	STEEL/IRON
Pipe Internal:	None
Pipe External:	1
Tank Containment:	None
Leak Detection:	0
Overfill Protection:	4
Dispenser Method:	Suction
Date Tested:	Not reported
Next Test Date:	Not reported

317-319 W 35 T (Continued) **U003389488**

Missing Data for Tank: No Missing Data
Date Closed: Not reported
Test Method: Not reported
Deleted: False
Updated: True
SPDES Number: Not reported
Lat/Long: Not reported

AE333
NW
1/8-1/4
0.176 mi.
929 ft.

US POSTAL SERVICE
528 W 34TH ST
NEW YORK, NY 10001

RCRA NonGen / NLR **1000349039**
FINDS **NYD981874944**
NY MANIFEST

Site 1 of 5 in cluster AE

Relative:
Higher

Actual:
32 ft.

RCRA NonGen / NLR:
Date form received by agency: 10/10/2007
Facility name: US POSTAL SERVICE
Facility address: 528 W 34TH ST
NEW YORK, NY 10199
EPA ID: NYD981874944
Mailing address: W 34TH ST
NEW YORK, NY 10199
Contact: RICHARD J PAPESCA
Contact address: W 34TH ST
NEW YORK, NY 10199
Contact country: US
Contact telephone: (212) 330-3542
Contact email: Not reported
EPA Region: 02
Classification: Non-Generator
Description: Handler: Non-Generators do not presently generate hazardous waste

Handler Activities Summary:
U.S. importer of hazardous waste: No
Mixed waste (haz. and radioactive): No
Recycler of hazardous waste: No
Transporter of hazardous waste: No
Treater, storer or disposer of HW: No
Underground injection activity: No
On-site burner exemption: No
Furnace exemption: No
Used oil fuel burner: No
Used oil processor: No
User oil refiner: No
Used oil fuel marketer to burner: No
Used oil Specification marketer: No
Used oil transfer facility: No
Used oil transporter: No

Historical Generators:
Date form received by agency: 10/09/2007
Site name: US POSTAL SERVICE
Classification: Not a generator, verified

Date form received by agency: 01/01/2006
Site name: US POSTAL SERVICE
Classification: Not a generator, verified

US POSTAL SERVICE (Continued) **1000349039**

Date form received by agency: 07/30/2003
Site name: US POSTAL SERVICE
Classification: Not a generator, verified

Date form received by agency: 02/12/1987
Site name: US POSTAL SERVICE
Classification: Not a generator, verified

Hazardous Waste Summary:
Waste code: D001
Waste name: IGNITABLE HAZARDOUS WASTES ARE THOSE WASTES WHICH HAVE A FLASHPOINT OF LESS THAN 140 DEGREES FAHRENHEIT AS DETERMINED BY A PENSKY-MARTENS CLOSED CUP FLASH POINT TESTER. ANOTHER METHOD OF DETERMINING THE FLASH POINT OF A WASTE IS TO REVIEW THE MATERIAL SAFETY DATA SHEET, WHICH CAN BE OBTAINED FROM THE MANUFACTURER OR DISTRIBUTOR OF THE MATERIAL. LACQUER THINNER IS AN EXAMPLE OF A COMMONLY USED SOLVENT WHICH WOULD BE CONSIDERED AS IGNITABLE HAZARDOUS WASTE.

Waste code: F002
Waste name: THE FOLLOWING SPENT HALOGENATED SOLVENTS: TETRACHLOROETHYLENE, METHYLENE CHLORIDE, TRICHLOROETHYLENE, 1,1,1-TRICHLOROETHANE, CHLOROBENZENE, 1,1,2-TRICHLORO-1,2,2-TRIFLUOROETHANE, ORTHO-DICHLOROBENZENE, TRICHLOROFLUOROMETHANE, AND 1,1,2-TRICHLOROETHANE; ALL SPENT SOLVENT MIXTURES/BLENDS CONTAINING, BEFORE USE, A TOTAL OF TEN PERCENT OR MORE (BY VOLUME) OF ONE OR MORE OF THE ABOVE HALOGENATED SOLVENTS OR THOSE LISTED IN F001, F004, OR F005, AND STILL BOTTOMS FROM THE RECOVERY OF THESE SPENT SOLVENTS AND SPENT SOLVENT MIXTURES.

Waste code: D001
Waste name: IGNITABLE HAZARDOUS WASTES ARE THOSE WASTES WHICH HAVE A FLASHPOINT OF LESS THAN 140 DEGREES FAHRENHEIT AS DETERMINED BY A PENSKY-MARTENS CLOSED CUP FLASH POINT TESTER. ANOTHER METHOD OF DETERMINING THE FLASH POINT OF A WASTE IS TO REVIEW THE MATERIAL SAFETY DATA SHEET, WHICH CAN BE OBTAINED FROM THE MANUFACTURER OR DISTRIBUTOR OF THE MATERIAL. LACQUER THINNER IS AN EXAMPLE OF A COMMONLY USED SOLVENT WHICH WOULD BE CONSIDERED AS IGNITABLE HAZARDOUS WASTE.

Waste code: F002
Waste name: THE FOLLOWING SPENT HALOGENATED SOLVENTS: TETRACHLOROETHYLENE, METHYLENE CHLORIDE, TRICHLOROETHYLENE, 1,1,1-TRICHLOROETHANE, CHLOROBENZENE, 1,1,2-TRICHLORO-1,2,2-TRIFLUOROETHANE, ORTHO-DICHLOROBENZENE, TRICHLOROFLUOROMETHANE, AND 1,1,2-TRICHLOROETHANE; ALL SPENT SOLVENT MIXTURES/BLENDS CONTAINING, BEFORE USE, A TOTAL OF TEN PERCENT OR MORE (BY VOLUME) OF ONE OR MORE OF THE ABOVE HALOGENATED SOLVENTS OR THOSE LISTED IN F001, F004, OR F005, AND STILL BOTTOMS FROM THE RECOVERY OF THESE SPENT SOLVENTS AND SPENT SOLVENT MIXTURES.

Violation Status: No violations found

FINDS:

Registry ID: 110004412840

Environmental Interest/Information System
RCRAInfo is a national information system that supports the Resource

US POSTAL SERVICE (Continued) **1000349039**

Conservation and Recovery Act (RCRA) program through the tracking of events and activities related to facilities that generate, transport, and treat, store, or dispose of hazardous waste. RCRAInfo allows RCRA program staff to track the notification, permit, compliance, and corrective action activities required under RCRA.

NY MANIFEST:

EPA ID:	NYD981874944
Country:	USA

Mailing Info:

Name:	US POSTAL SERVICE
Contact:	N/S
Address:	34TH ST 528 W 34TH ST
City/State/Zip:	NEW YORK, NY 10199
Country:	USA
Phone:	212-330-2542

Manifest:

Document ID:	NJA0506715
Manifest Status:	Completed copy
Trans1 State ID:	NJDEPS869
Trans2 State ID:	Not reported
Generator Ship Date:	01/09/1989
Trans1 Recv Date:	01/09/1989
Trans2 Recv Date:	/ /
TSD Site Recv Date:	01/09/1989
Part A Recv Date:	01/13/1989
Part B Recv Date:	01/19/1989
Generator EPA ID:	NYD981874944
Trans1 EPA ID:	ILD051060408
Trans2 EPA ID:	Not reported
TSDF ID:	NJD000768093
Waste Code:	D001 - NON-LISTED IGNITABLE WASTES
Quantity:	01120
Units:	P - Pounds
Number of Containers:	014
Container Type:	DM - Metal drums, barrels
Handling Method:	R Material recovery of more than 75 percent of the total material.
Specific Gravity:	100
Year:	1989

Document ID:	NJA0439692
Manifest Status:	Completed copy
Trans1 State ID:	NJDEPS869
Trans2 State ID:	Not reported
Generator Ship Date:	07/25/1988
Trans1 Recv Date:	07/25/1988
Trans2 Recv Date:	/ /
TSD Site Recv Date:	07/25/1988
Part A Recv Date:	08/08/1988
Part B Recv Date:	08/09/1988
Generator EPA ID:	NYD981874944
Trans1 EPA ID:	ILD051060408

US POSTAL SERVICE (Continued) **1000349039**

Trans2 EPA ID:	Not reported
TSDF ID:	NJD000768093
Waste Code:	D001 - NON-LISTED IGNITABLE WASTES
Quantity:	01120
Units:	P - Pounds
Number of Containers:	014
Container Type:	DM - Metal drums, barrels
Handling Method:	R Material recovery of more than 75 percent of the total material.
Specific Gravity:	100
Year:	1988

Document ID:	NJA0740752
Manifest Status:	Completed copy
Trans1 State ID:	000000000
Trans2 State ID:	000000000
Generator Ship Date:	11/30/1989
Trans1 Recv Date:	11/30/1989
Trans2 Recv Date:	/ /
TSD Site Recv Date:	12/08/1989
Part A Recv Date:	12/07/1989
Part B Recv Date:	12/18/1989
Generator EPA ID:	NYD981874944
Trans1 EPA ID:	ILD051060408
Trans2 EPA ID:	Not reported
TSDF ID:	NJD000768101
Waste Code:	F003 - UNKNOWN
Quantity:	00054
Units:	P - Pounds
Number of Containers:	002
Container Type:	DM - Metal drums, barrels
Handling Method:	R Material recovery of more than 75 percent of the total material.
Specific Gravity:	100
Year:	1989

Document ID:	NJA0729306
Manifest Status:	Completed after the designated time period for a TSDF to get a copy to the DEC
Trans1 State ID:	NJDEPS869
Trans2 State ID:	Not reported
Generator Ship Date:	09/18/1989
Trans1 Recv Date:	09/18/1989
Trans2 Recv Date:	/ /
TSD Site Recv Date:	09/21/1989
Part A Recv Date:	11/08/1989
Part B Recv Date:	09/26/1989
Generator EPA ID:	NYD981874944
Trans1 EPA ID:	ILD051060408
Trans2 EPA ID:	Not reported
TSDF ID:	NJD000768101
Waste Code:	F003 - UNKNOWN
Quantity:	00054
Units:	P - Pounds
Number of Containers:	002
Container Type:	DM - Metal drums, barrels
Handling Method:	R Material recovery of more than 75 percent of the total material.
Specific Gravity:	100

US POSTAL SERVICE (Continued) **1000349039**

Year: 1989

Document ID: NJA0720868
Manifest Status: Completed copy
Trans1 State ID: 000000000
Trans2 State ID: 000000000
Generator Ship Date: 11/14/1989
Trans1 Recv Date: 11/14/1989
Trans2 Recv Date: / /
TSD Site Recv Date: 11/28/1989
Part A Recv Date: 11/24/1989
Part B Recv Date: 12/05/1989
Generator EPA ID: NYD981874944
Trans1 EPA ID: ILD051060408
Trans2 EPA ID: Not reported
TSDF ID: NJD000768101
Waste Code: F003 - UNKNOWN
Quantity: 00054
Units: P - Pounds
Number of Containers: 002
Container Type: DM - Metal drums, barrels
Handling Method: R Material recovery of more than 75 percent of the total material.
Specific Gravity: 100
Year: 1989

Document ID: NJA0638325
Manifest Status: Completed after the designated time period for a TSDF to get a copy to the DEC
Trans1 State ID: NJDEPS869
Trans2 State ID: Not reported
Generator Ship Date: 05/25/1989
Trans1 Recv Date: 05/25/1989
Trans2 Recv Date: / /
TSD Site Recv Date: 05/26/1989
Part A Recv Date: 06/23/1989
Part B Recv Date: 06/01/1989
Generator EPA ID: NYD981874944
Trans1 EPA ID: ILD051060408
Trans2 EPA ID: Not reported
TSDF ID: NJD000768093
Waste Code: D001 - NON-LISTED IGNITABLE WASTES
Quantity: 00946
Units: P - Pounds
Number of Containers: 011
Container Type: DM - Metal drums, barrels
Handling Method: R Material recovery of more than 75 percent of the total material.
Specific Gravity: 100
Year: 1989

Document ID: NJA0634006
Manifest Status: Completed copy
Trans1 State ID: NJDEPS869
Trans2 State ID: Not reported
Generator Ship Date: 06/23/1989
Trans1 Recv Date: 06/23/1989

US POSTAL SERVICE (Continued) **1000349039**

Trans2 Recv Date:	/ /
TSD Site Recv Date:	06/23/1989
Part A Recv Date:	07/12/1989
Part B Recv Date:	06/29/1989
Generator EPA ID:	NYD981874944
Trans1 EPA ID:	ILD051060408
Trans2 EPA ID:	Not reported
TSDF ID:	NJD000768093
Waste Code:	D001 - NON-LISTED IGNITABLE WASTES
Quantity:	00946
Units:	P - Pounds
Number of Containers:	001
Container Type:	DM - Metal drums, barrels
Handling Method:	R Material recovery of more than 75 percent of the total material.
Specific Gravity:	100
Year:	1989

Document ID:	NJA0714754
Manifest Status:	Completed copy
Trans1 State ID:	NJDEPS869
Trans2 State ID:	Not reported
Generator Ship Date:	10/11/1989
Trans1 Recv Date:	10/11/1989
Trans2 Recv Date:	/ /
TSD Site Recv Date:	10/11/1989
Part A Recv Date:	10/16/1989
Part B Recv Date:	10/18/1989
Generator EPA ID:	NYD981874944
Trans1 EPA ID:	ILD051060408
Trans2 EPA ID:	Not reported
TSDF ID:	NJD000768093
Waste Code:	D001 - NON-LISTED IGNITABLE WASTES
Quantity:	00946
Units:	P - Pounds
Number of Containers:	011
Container Type:	DM - Metal drums, barrels
Handling Method:	T Chemical, physical, or biological treatment.
Specific Gravity:	100
Year:	1989

Document ID:	NJA0706838
Manifest Status:	Completed after the designated time period for a TSDF to get a copy to the DEC
Trans1 State ID:	NJDEPS869
Trans2 State ID:	Not reported
Generator Ship Date:	12/07/1989
Trans1 Recv Date:	12/07/1989
Trans2 Recv Date:	/ /
TSD Site Recv Date:	12/07/1989
Part A Recv Date:	01/05/1990
Part B Recv Date:	01/09/1990
Generator EPA ID:	NYD981874944
Trans1 EPA ID:	ILD051060408
Trans2 EPA ID:	Not reported
TSDF ID:	NJD000768093
Waste Code:	D001 - NON-LISTED IGNITABLE WASTES

US POSTAL SERVICE (Continued) **1000349039**

Quantity:	00946
Units:	P - Pounds
Number of Containers:	001
Container Type:	DM - Metal drums, barrels
Handling Method:	B Incineration, heat recovery, burning.
Specific Gravity:	100
Year:	1989

Document ID:	NJA0619257
Manifest Status:	Completed copy
Trans1 State ID:	NJDEPS869
Trans2 State ID:	Not reported
Generator Ship Date:	03/29/1989
Trans1 Recv Date:	03/29/1989
Trans2 Recv Date:	/ /
TSD Site Recv Date:	03/29/1989
Part A Recv Date:	04/13/1989
Part B Recv Date:	04/07/1989
Generator EPA ID:	NYD981874944
Trans1 EPA ID:	ILD051060408
Trans2 EPA ID:	Not reported
TSDF ID:	NJD000768093
Waste Code:	D001 - NON-LISTED IGNITABLE WASTES
Quantity:	00880
Units:	P - Pounds
Number of Containers:	011
Container Type:	DM - Metal drums, barrels
Handling Method:	R Material recovery of more than 75 percent of the total material.
Specific Gravity:	100
Year:	1989

Document ID:	NJA0636525
Manifest Status:	Completed after the designated time period for a TSDF to get a copy to the DEC
Trans1 State ID:	NJDEPS869
Trans2 State ID:	Not reported
Generator Ship Date:	06/14/1989
Trans1 Recv Date:	06/14/1989
Trans2 Recv Date:	/ /
TSD Site Recv Date:	06/22/1989
Part A Recv Date:	07/12/1989
Part B Recv Date:	06/29/1989
Generator EPA ID:	NYD981874944
Trans1 EPA ID:	ILD051060408
Trans2 EPA ID:	Not reported
TSDF ID:	NJD000768101
Waste Code:	F003 - UNKNOWN
Quantity:	00246
Units:	P - Pounds
Number of Containers:	004
Container Type:	DM - Metal drums, barrels
Handling Method:	R Material recovery of more than 75 percent of the total material.
Specific Gravity:	100
Year:	1989

US POSTAL SERVICE (Continued) **1000349039**

Document ID:	NJA0633521
Manifest Status:	Completed copy
Trans1 State ID:	NJDEPS869
Trans2 State ID:	Not reported
Generator Ship Date:	04/26/1989
Trans1 Recv Date:	04/26/1989
Trans2 Recv Date:	/ /
TSD Site Recv Date:	04/27/1989
Part A Recv Date:	05/11/1989
Part B Recv Date:	05/09/1989
Generator EPA ID:	NYD981874944
Trans1 EPA ID:	ILD051060408
Trans2 EPA ID:	Not reported
TSDF ID:	NJD000768093
Waste Code:	D001 - NON-LISTED IGNITABLE WASTES
Quantity:	00946
Units:	P - Pounds
Number of Containers:	009
Container Type:	DM - Metal drums, barrels
Handling Method:	R Material recovery of more than 75 percent of the total material.
Specific Gravity:	100
Year:	1989

Document ID:	NJA0498083
Manifest Status:	Completed copy
Trans1 State ID:	NJDEPS869
Trans2 State ID:	Not reported
Generator Ship Date:	02/03/1989
Trans1 Recv Date:	02/03/1989
Trans2 Recv Date:	/ /
TSD Site Recv Date:	02/08/1989
Part A Recv Date:	02/13/1989
Part B Recv Date:	02/14/1989
Generator EPA ID:	NYD981874944
Trans1 EPA ID:	ILD051060408
Trans2 EPA ID:	Not reported
TSDF ID:	NJD000768101
Waste Code:	F003 - UNKNOWN
Quantity:	00216
Units:	P - Pounds
Number of Containers:	002
Container Type:	DM - Metal drums, barrels
Handling Method:	R Material recovery of more than 75 percent of the total material.
Specific Gravity:	100
Year:	1989

Document ID:	NJA9628103
Manifest Status:	Completed copy
Trans1 State ID:	000000000
Trans2 State ID:	000000000
Generator Ship Date:	07/25/1989
Trans1 Recv Date:	07/25/1989
Trans2 Recv Date:	/ /
TSD Site Recv Date:	07/25/1989
Part A Recv Date:	08/01/1989

US POSTAL SERVICE (Continued) **1000349039**

Part B Recv Date:	08/02/1989
Generator EPA ID:	NYD981874944
Trans1 EPA ID:	ILD051060408
Trans2 EPA ID:	Not reported
TSDF ID:	NJD000768093
Waste Code:	D001 - NON-LISTED IGNITABLE WASTES
Quantity:	00946
Units:	P - Pounds
Number of Containers:	001
Container Type:	CF - Fiber or plastic boxes, cartons
Handling Method:	R Material recovery of more than 75 percent of the total material.
Specific Gravity:	100
Year:	1989

Document ID:	NJA0714492
Manifest Status:	Completed copy
Trans1 State ID:	NJDEPS869
Trans2 State ID:	Not reported
Generator Ship Date:	10/13/1989
Trans1 Recv Date:	10/13/1989
Trans2 Recv Date:	/ /
TSD Site Recv Date:	10/18/1989
Part A Recv Date:	10/27/1989
Part B Recv Date:	10/27/1989
Generator EPA ID:	NYD981874944
Trans1 EPA ID:	ILD051060408
Trans2 EPA ID:	Not reported
TSDF ID:	NJD000768101
Waste Code:	F003 - UNKNOWN
Quantity:	00246
Units:	P - Pounds
Number of Containers:	004
Container Type:	DM - Metal drums, barrels
Handling Method:	R Material recovery of more than 75 percent of the total material.
Specific Gravity:	100
Year:	1989

Document ID:	NJA0638135
Manifest Status:	Completed copy
Trans1 State ID:	NJDEPS869
Trans2 State ID:	Not reported
Generator Ship Date:	05/18/1989
Trans1 Recv Date:	05/18/1989
Trans2 Recv Date:	/ /
TSD Site Recv Date:	05/24/1989
Part A Recv Date:	05/31/1989
Part B Recv Date:	05/31/1989
Generator EPA ID:	NYD981874944
Trans1 EPA ID:	ILD051060408
Trans2 EPA ID:	Not reported
TSDF ID:	NJD000768101
Waste Code:	F003 - UNKNOWN
Quantity:	00054
Units:	P - Pounds
Number of Containers:	002

US POSTAL SERVICE (Continued) **1000349039**

Container Type:	DM - Metal drums, barrels
Handling Method:	R Material recovery of more than 75 percent of the total material.
Specific Gravity:	100
Year:	1989

Document ID:	NJA0725967
Manifest Status:	Completed after the designated time period for a TSDF to get a copy to the DEC
Trans1 State ID:	NJDEPS869
Trans2 State ID:	Not reported
Generator Ship Date:	09/11/1989
Trans1 Recv Date:	09/11/1989
Trans2 Recv Date:	/ /
TSD Site Recv Date:	09/11/1989
Part A Recv Date:	10/27/1989
Part B Recv Date:	09/25/1989
Generator EPA ID:	NYD981874944
Trans1 EPA ID:	ILD051060408
Trans2 EPA ID:	Not reported
TSDF ID:	NJD000768093
Waste Code:	D001 - NON-LISTED IGNITABLE WASTES
Quantity:	00946
Units:	P - Pounds
Number of Containers:	011
Container Type:	DM - Metal drums, barrels
Handling Method:	R Material recovery of more than 75 percent of the total material.
Specific Gravity:	100
Year:	1989

Document ID:	NJA0498209
Manifest Status:	Completed copy
Trans1 State ID:	NJDEPS869
Trans2 State ID:	Not reported
Generator Ship Date:	02/08/1989
Trans1 Recv Date:	02/08/1989
Trans2 Recv Date:	/ /
TSD Site Recv Date:	02/08/1989
Part A Recv Date:	02/10/1989
Part B Recv Date:	02/24/1989
Generator EPA ID:	NYD981874944
Trans1 EPA ID:	ILD051060408
Trans2 EPA ID:	Not reported
TSDF ID:	NJD000768093
Waste Code:	D001 - NON-LISTED IGNITABLE WASTES
Quantity:	01120
Units:	P - Pounds
Number of Containers:	014
Container Type:	DM - Metal drums, barrels
Handling Method:	R Material recovery of more than 75 percent of the total material.
Specific Gravity:	100
Year:	1989

Document ID:	NJA0596889
Manifest Status:	Completed after the designated time period for a TSDF to get a copy to the DEC
Trans1 State ID:	NJDEPS869

US POSTAL SERVICE (Continued) **1000349039**

Trans2 State ID:	Not reported
Generator Ship Date:	03/01/1989
Trans1 Recv Date:	03/01/1989
Trans2 Recv Date:	/ /
TSD Site Recv Date:	03/08/1989
Part A Recv Date:	05/05/1989
Part B Recv Date:	03/27/1989
Generator EPA ID:	NYD981874944
Trans1 EPA ID:	ILD051060408
Trans2 EPA ID:	Not reported
TSDF ID:	NJD000768101
Waste Code:	F003 - UNKNOWN
Quantity:	00072
Units:	P - Pounds
Number of Containers:	002
Container Type:	DM - Metal drums, barrels
Handling Method:	R Material recovery of more than 75 percent of the total material.
Specific Gravity:	100
Year:	1989

Document ID:	NJA0637408
Manifest Status:	Completed copy
Trans1 State ID:	NJDEPS869
Trans2 State ID:	Not reported
Generator Ship Date:	04/24/1989
Trans1 Recv Date:	04/24/1989
Trans2 Recv Date:	/ /
TSD Site Recv Date:	04/26/1989
Part A Recv Date:	05/11/1989
Part B Recv Date:	05/02/1989
Generator EPA ID:	NYD981874944
Trans1 EPA ID:	ILD051060408
Trans2 EPA ID:	Not reported
TSDF ID:	NJD000768101
Waste Code:	F003 - UNKNOWN
Quantity:	00054
Units:	P - Pounds
Number of Containers:	002
Container Type:	DM - Metal drums, barrels
Handling Method:	R Material recovery of more than 75 percent of the total material.
Specific Gravity:	100
Year:	1989

W334 **CON EDISON** **NY MANIFEST** **S117067611**
South **FO 349 W 29 ST** **N/A**
1/8-1/4 **NEW YORK, NY 10001**
0.176 mi.
930 ft. **Site 7 of 11 in cluster W**

Relative:
Higher

Actual:
29 ft.

NY MANIFEST:

EPA ID:	NYP004607487
Country:	USA

Mailing Info:

Name:	CON EDISON
Contact:	TOM TEELING
Address:	4 IRVING PLACE 15TH FLOOR

CON EDISON (Continued) **S117067611**

City/State/Zip: NEW YORK, NY 10003
Country: USA
Phone: Not reported

Manifest:

Document ID: Not reported
Manifest Status: Not reported
Trans1 State ID: NJD003812047
Trans2 State ID: Not reported
Generator Ship Date: 07/25/2014
Trans1 Recv Date: 07/25/2014
Trans2 Recv Date: Not reported
TSD Site Recv Date: 07/28/2014
Part A Recv Date: Not reported
Part B Recv Date: Not reported
Generator EPA ID: NYP004607487
Trans1 EPA ID: Not reported
Trans2 EPA ID: Not reported
TSDF ID: NJD991291105
Waste Code: Not reported
Quantity: 500
Units: P - Pounds
Number of Containers: 1
Container Type: TT - Cargo tank, tank trucks
Handling Method: T Chemical, physical, or biological treatment.
Specific Gravity: 1
Year: 2014
Manifest Tracking Num: 002608338GBF
Import Ind: N
Export Ind: N
Discr Quantity Ind: N
Discr Type Ind: N
Discr Residue Ind: N
Discr Partial Reject Ind: N
Discr Full Reject Ind: N
Manifest Ref Num: Not reported
Alt Fac RCRA Id: Not reported
Alt Fac Sign Date: Not reported
Mgmt Method Type Code: H110

AB335 **10TH AVE. PETROLEUM, LLC** **NY UST** **U001833055**
North **466 10TH AVENUE** **NY HIST UST** **N/A**
1/8-1/4 **NEW YORK, NY 10017**
0.177 mi.
932 ft. **Site 5 of 17 in cluster AB**

Relative:
Higher

Actual:
40 ft.

UST:
Id/Status: 2-191639 / Active
Program Type: PBS
Region: STATE
DEC Region: 2
Expiration Date: 10/16/2018
UTM X: 584605.56602000003
UTM Y: 4512153.1938800002
Site Type: Retail Gasoline Sales

10TH AVE. PETROLEUM, LLC (Continued) **U001833055**

Affiliation Records:

Site Id:	5984
Affiliation Type:	Mail Contact
Company Name:	ATLANTIS MANAGEMENT GROUP II, LLC
Contact Type:	MEMBER
Contact Name:	JIMMY KOCHISARI
Address1:	555 S. COLUMBUS AVE., SUITE 201
Address2:	Not reported
City:	MOUNT VERNON
State:	NY
Zip Code:	10550
Country Code:	001
Phone:	(914) 699-9500
EMail:	JIMMYATLANTISMGMT.COM
Fax Number:	Not reported
Modified By:	MSBAPTIS
Date Last Modified:	9/17/2013

Site Id:	5984
Affiliation Type:	On-Site Operator
Company Name:	10TH AVE. PETROLEUM, LLC
Contact Type:	Not reported
Contact Name:	STATION MANAGER
Address1:	Not reported
Address2:	Not reported
City:	Not reported
State:	NN
Zip Code:	Not reported
Country Code:	001
Phone:	(212) 244-4436
EMail:	Not reported
Fax Number:	Not reported
Modified By:	dxliving
Date Last Modified:	1/5/2009

Site Id:	5984
Affiliation Type:	Emergency Contact
Company Name:	ATLANTIS MANAGEMENT GROUP II, LLC
Contact Type:	Not reported
Contact Name:	JIMMY KOCHISARLI
Address1:	Not reported
Address2:	Not reported
City:	Not reported
State:	NN
Zip Code:	Not reported
Country Code:	999
Phone:	(914) 699-9500
EMail:	Not reported
Fax Number:	Not reported
Modified By:	MSBAPTIS
Date Last Modified:	9/17/2013

Site Id:	5984
Affiliation Type:	Facility Owner
Company Name:	ATLANTIS MANAGEMENT GROUP II, LLC
Contact Type:	MEMBER
Contact Name:	JIMMY KOCHISARI

10TH AVE. PETROLEUM, LLC (Continued) **U001833055**

Address1:	555 S. COLUMBUS AVE., SUITE 201
Address2:	Not reported
City:	MOUNT VERNON
State:	NY
Zip Code:	10550
Country Code:	001
Phone:	(914) 699-9500
EMail:	JIMMYATLANTISMGMT.COM
Fax Number:	Not reported
Modified By:	MSBAPTIS
Date Last Modified:	9/17/2013

Tank Info:

Tank Number:	001
Tank ID:	7612
Tank Status:	Closed - In Place
Material Name:	Closed - In Place
Capacity Gallons:	6000
Install Date:	09/01/1998
Date Tank Closed:	10/01/1998
Registered:	True
Tank Location:	Underground
Tank Type:	Fiberglass coated steel
Material Code:	0009
Common Name of Substance:	Gasoline
Tightness Test Method:	03
Date Test:	05/01/1995
Next Test Date:	Not reported
Pipe Model:	Not reported
Modified By:	TRANSLAT
Last Modified:	03/04/2004

Equipment Records:

A00 - Tank Internal Protection - None
H99 - Tank Leak Detection - Other
J01 - Dispenser - Pressurized Dispenser
C02 - Pipe Location - Underground/On-ground
F04 - Pipe External Protection - Fiberglass
H01 - Tank Leak Detection - Interstitial - Electronic Monitoring
K01 - Spill Prevention - Catch Basin
D06 - Pipe Type - Fiberglass Reinforced Plastic (FRP)
G04 - Tank Secondary Containment - Double-Walled (Underground)
I03 - Overfill - Automatic Shut-Off
B04 - Tank External Protection - Fiberglass

Tank Number:	002
Tank ID:	7613
Tank Status:	Closed - In Place
Material Name:	Closed - In Place
Capacity Gallons:	6000
Install Date:	09/01/1998
Date Tank Closed:	10/01/1998
Registered:	True
Tank Location:	Underground

10TH AVE. PETROLEUM, LLC (Continued) **U001833055**

Tank Type:	Fiberglass coated steel
Material Code:	0009
Common Name of Substance:	Gasoline
Tightness Test Method:	03
Date Test:	05/01/1995
Next Test Date:	Not reported
Pipe Model:	Not reported
Modified By:	TRANSLAT
Last Modified:	03/04/2004

Equipment Records:

D06 - Pipe Type - Fiberglass Reinforced Plastic (FRP)
G04 - Tank Secondary Containment - Double-Walled (Underground)
I03 - Overfill - Automatic Shut-Off
A00 - Tank Internal Protection - None
H99 - Tank Leak Detection - Other
J01 - Dispenser - Pressurized Dispenser
C02 - Pipe Location - Underground/On-ground
F04 - Pipe External Protection - Fiberglass
H01 - Tank Leak Detection - Interstitial - Electronic Monitoring
K01 - Spill Prevention - Catch Basin
B04 - Tank External Protection - Fiberglass

Tank Number:	003
Tank ID:	7614
Tank Status:	Closed - In Place
Material Name:	Closed - In Place
Capacity Gallons:	6000
Install Date:	09/01/1998
Date Tank Closed:	10/01/1998
Registered:	True
Tank Location:	Underground
Tank Type:	Fiberglass coated steel
Material Code:	0008
Common Name of Substance:	Diesel
Tightness Test Method:	03
Date Test:	05/01/1995
Next Test Date:	Not reported
Pipe Model:	Not reported
Modified By:	TRANSLAT
Last Modified:	03/04/2004

Equipment Records:

C02 - Pipe Location - Underground/On-ground
F04 - Pipe External Protection - Fiberglass
H01 - Tank Leak Detection - Interstitial - Electronic Monitoring
K01 - Spill Prevention - Catch Basin
A00 - Tank Internal Protection - None
H99 - Tank Leak Detection - Other
J01 - Dispenser - Pressurized Dispenser
D06 - Pipe Type - Fiberglass Reinforced Plastic (FRP)
G04 - Tank Secondary Containment - Double-Walled (Underground)
I03 - Overfill - Automatic Shut-Off
B04 - Tank External Protection - Fiberglass

10TH AVE. PETROLEUM, LLC (Continued) **U001833055**

Tank Number:	004
Tank ID:	7615
Tank Status:	Closed - In Place
Material Name:	Closed - In Place
Capacity Gallons:	550
Install Date:	06/01/1967
Date Tank Closed:	10/01/1998
Registered:	True
Tank Location:	Underground
Tank Type:	Steel/carbon steel
Material Code:	0009
Common Name of Substance:	Gasoline
Tightness Test Method:	03
Date Test:	05/01/1995
Next Test Date:	Not reported
Pipe Model:	Not reported
Modified By:	TRANSLAT
Last Modified:	03/04/2004

Equipment Records:

A00 - Tank Internal Protection - None
D02 - Pipe Type - Galvanized Steel
J01 - Dispenser - Pressurized Dispenser
B01 - Tank External Protection - Painted/Asphalt Coating
C02 - Pipe Location - Underground/On-ground
F00 - Pipe External Protection - None
G03 - Tank Secondary Containment - Vault (w/o access)
H04 - Tank Leak Detection - Groundwater Well
I00 - Overfill - None

Tank Number:	005
Tank ID:	7616
Tank Status:	Closed - In Place
Material Name:	Closed - In Place
Capacity Gallons:	550
Install Date:	06/01/1967
Date Tank Closed:	10/01/1998
Registered:	True
Tank Location:	Underground
Tank Type:	Steel/carbon steel
Material Code:	0009
Common Name of Substance:	Gasoline
Tightness Test Method:	03
Date Test:	05/01/1995
Next Test Date:	Not reported
Pipe Model:	Not reported
Modified By:	TRANSLAT
Last Modified:	03/04/2004

Equipment Records:

B01 - Tank External Protection - Painted/Asphalt Coating
C02 - Pipe Location - Underground/On-ground
F00 - Pipe External Protection - None
G03 - Tank Secondary Containment - Vault (w/o access)
A00 - Tank Internal Protection - None

10TH AVE. PETROLEUM, LLC (Continued) **U001833055**

D02 - Pipe Type - Galvanized Steel
J01 - Dispenser - Pressurized Dispenser
H04 - Tank Leak Detection - Groundwater Well
I00 - Overfill - None

Tank Number:	006
Tank ID:	7617
Tank Status:	Closed - In Place
Material Name:	Closed - In Place
Capacity Gallons:	550
Install Date:	06/01/1967
Date Tank Closed:	10/01/1998
Registered:	True
Tank Location:	Underground
Tank Type:	Steel/carbon steel
Material Code:	0009
Common Name of Substance:	Gasoline
Tightness Test Method:	03
Date Test:	05/01/1995
Next Test Date:	Not reported
Pipe Model:	Not reported
Modified By:	TRANSLAT
Last Modified:	03/04/2004

Equipment Records:

A00 - Tank Internal Protection - None
D02 - Pipe Type - Galvanized Steel
J01 - Dispenser - Pressurized Dispenser
B01 - Tank External Protection - Painted/Asphalt Coating
C02 - Pipe Location - Underground/On-ground
F00 - Pipe External Protection - None
G03 - Tank Secondary Containment - Vault (w/o access)
H04 - Tank Leak Detection - Groundwater Well
I00 - Overfill - None

Tank Number:	007
Tank ID:	7618
Tank Status:	Closed - In Place
Material Name:	Closed - In Place
Capacity Gallons:	550
Install Date:	06/01/1967
Date Tank Closed:	10/01/1998
Registered:	True
Tank Location:	Underground
Tank Type:	Steel/carbon steel
Material Code:	0009
Common Name of Substance:	Gasoline
Tightness Test Method:	03
Date Test:	05/01/1995
Next Test Date:	Not reported
Pipe Model:	Not reported
Modified By:	TRANSLAT
Last Modified:	03/04/2004

10TH AVE. PETROLEUM, LLC (Continued) **U001833055**

Equipment Records:

A00 - Tank Internal Protection - None
D02 - Pipe Type - Galvanized Steel
J01 - Dispenser - Pressurized Dispenser
B01 - Tank External Protection - Painted/Asphalt Coating
C02 - Pipe Location - Underground/On-ground
F00 - Pipe External Protection - None
G03 - Tank Secondary Containment - Vault (w/o access)
H04 - Tank Leak Detection - Groundwater Well
I00 - Overfill - None

Tank Number:	008
Tank ID:	7619
Tank Status:	Closed - In Place
Material Name:	Closed - In Place
Capacity Gallons:	550
Install Date:	06/01/1967
Date Tank Closed:	10/01/1997
Registered:	True
Tank Location:	Underground
Tank Type:	Steel/carbon steel
Material Code:	0009
Common Name of Substance:	Gasoline
Tightness Test Method:	03
Date Test:	05/01/1995
Next Test Date:	Not reported
Pipe Model:	Not reported
Modified By:	TRANSLAT
Last Modified:	03/04/2004

Equipment Records:

B01 - Tank External Protection - Painted/Asphalt Coating
C02 - Pipe Location - Underground/On-ground
F00 - Pipe External Protection - None
G03 - Tank Secondary Containment - Vault (w/o access)
A00 - Tank Internal Protection - None
D02 - Pipe Type - Galvanized Steel
J01 - Dispenser - Pressurized Dispenser
H04 - Tank Leak Detection - Groundwater Well
I00 - Overfill - None

Tank Number:	009
Tank ID:	7620
Tank Status:	Closed - In Place
Material Name:	Closed - In Place
Capacity Gallons:	550
Install Date:	06/01/1967
Date Tank Closed:	10/01/1998
Registered:	True
Tank Location:	Underground
Tank Type:	Steel/carbon steel
Material Code:	0009
Common Name of Substance:	Gasoline

10TH AVE. PETROLEUM, LLC (Continued) **U001833055**

Tightness Test Method:	03
Date Test:	05/01/1995
Next Test Date:	Not reported
Pipe Model:	Not reported
Modified By:	TRANSLAT
Last Modified:	03/04/2004

Equipment Records:

A00 - Tank Internal Protection - None
D02 - Pipe Type - Galvanized Steel
J01 - Dispenser - Pressurized Dispenser
B01 - Tank External Protection - Painted/Asphalt Coating
C02 - Pipe Location - Underground/On-ground
F00 - Pipe External Protection - None
G03 - Tank Secondary Containment - Vault (w/o access)
H04 - Tank Leak Detection - Groundwater Well
I00 - Overfill - None

Tank Number:	010
Tank ID:	7621
Tank Status:	Closed - In Place
Material Name:	Closed - In Place
Capacity Gallons:	550
Install Date:	06/01/1967
Date Tank Closed:	10/01/1998
Registered:	True
Tank Location:	Underground
Tank Type:	Steel/carbon steel
Material Code:	0009
Common Name of Substance:	Gasoline

Tightness Test Method:	03
Date Test:	05/01/1995
Next Test Date:	Not reported
Pipe Model:	Not reported
Modified By:	TRANSLAT
Last Modified:	03/04/2004

Equipment Records:

H04 - Tank Leak Detection - Groundwater Well
I00 - Overfill - None
A00 - Tank Internal Protection - None
D02 - Pipe Type - Galvanized Steel
J01 - Dispenser - Pressurized Dispenser
B01 - Tank External Protection - Painted/Asphalt Coating
C02 - Pipe Location - Underground/On-ground
F00 - Pipe External Protection - None
G03 - Tank Secondary Containment - Vault (w/o access)

Tank Number:	011
Tank ID:	7622
Tank Status:	Closed - In Place
Material Name:	Closed - In Place
Capacity Gallons:	550
Install Date:	06/01/1967
Date Tank Closed:	10/01/1998

10TH AVE. PETROLEUM, LLC (Continued) **U001833055**

Registered:	True
Tank Location:	Underground
Tank Type:	Steel/carbon steel
Material Code:	0009
Common Name of Substance:	Gasoline
Tightness Test Method:	03
Date Test:	05/01/1995
Next Test Date:	Not reported
Pipe Model:	Not reported
Modified By:	TRANSLAT
Last Modified:	03/04/2004

Equipment Records:

A00 - Tank Internal Protection - None
D02 - Pipe Type - Galvanized Steel
J01 - Dispenser - Pressurized Dispenser
B01 - Tank External Protection - Painted/Asphalt Coating
C02 - Pipe Location - Underground/On-ground
F00 - Pipe External Protection - None
G03 - Tank Secondary Containment - Vault (w/o access)
H04 - Tank Leak Detection - Groundwater Well
I00 - Overfill - None

Tank Number:	012
Tank ID:	7623
Tank Status:	Closed - In Place
Material Name:	Closed - In Place
Capacity Gallons:	550
Install Date:	06/01/1967
Date Tank Closed:	10/01/1998
Registered:	True
Tank Location:	Underground
Tank Type:	Steel/carbon steel
Material Code:	0009
Common Name of Substance:	Gasoline
Tightness Test Method:	03
Date Test:	05/01/1995
Next Test Date:	Not reported
Pipe Model:	Not reported
Modified By:	TRANSLAT
Last Modified:	03/04/2004

Equipment Records:

H04 - Tank Leak Detection - Groundwater Well
I00 - Overfill - None
A00 - Tank Internal Protection - None
D02 - Pipe Type - Galvanized Steel
J01 - Dispenser - Pressurized Dispenser
B01 - Tank External Protection - Painted/Asphalt Coating
C02 - Pipe Location - Underground/On-ground
F00 - Pipe External Protection - None
G03 - Tank Secondary Containment - Vault (w/o access)

Tank Number:	013

10TH AVE. PETROLEUM, LLC (Continued) **U001833055**

Tank ID:	7624
Tank Status:	Closed - In Place
Material Name:	Closed - In Place
Capacity Gallons:	550
Install Date:	06/01/1967
Date Tank Closed:	10/01/1998
Registered:	True
Tank Location:	Underground
Tank Type:	Steel/carbon steel
Material Code:	0009
Common Name of Substance:	Gasoline
Tightness Test Method:	03
Date Test:	05/01/1995
Next Test Date:	Not reported
Pipe Model:	Not reported
Modified By:	TRANSLAT
Last Modified:	03/04/2004

Equipment Records:

A00 - Tank Internal Protection - None
D02 - Pipe Type - Galvanized Steel
J01 - Dispenser - Pressurized Dispenser
B01 - Tank External Protection - Painted/Asphalt Coating
C02 - Pipe Location - Underground/On-ground
F00 - Pipe External Protection - None
G03 - Tank Secondary Containment - Vault (w/o access)
H04 - Tank Leak Detection - Groundwater Well
I00 - Overfill - None

Tank Number:	014
Tank ID:	7625
Tank Status:	Closed - In Place
Material Name:	Closed - In Place
Capacity Gallons:	550
Install Date:	10/01/1998
Date Tank Closed:	08/01/1996
Registered:	True
Tank Location:	Underground
Tank Type:	Steel/carbon steel
Material Code:	0001
Common Name of Substance:	#2 Fuel Oil (On-Site Consumption)
Tightness Test Method:	00
Date Test:	Not reported
Next Test Date:	Not reported
Pipe Model:	Not reported
Modified By:	TRANSLAT
Last Modified:	03/04/2004

Equipment Records:

B01 - Tank External Protection - Painted/Asphalt Coating
C02 - Pipe Location - Underground/On-ground
F00 - Pipe External Protection - None
G03 - Tank Secondary Containment - Vault (w/o access)
A00 - Tank Internal Protection - None
D02 - Pipe Type - Galvanized Steel

10TH AVE. PETROLEUM, LLC (Continued) **U001833055**

J02 - Dispenser - Suction Dispenser
H04 - Tank Leak Detection - Groundwater Well
I00 - Overfill - None

Tank Number:	015
Tank ID:	53032
Tank Status:	Closed - In Place
Material Name:	Closed - In Place
Capacity Gallons:	550
Install Date:	Not reported
Date Tank Closed:	10/01/1998
Registered:	True
Tank Location:	Underground
Tank Type:	Steel/carbon steel
Material Code:	0022
Common Name of Substance:	Waste Oil/Used Oil
Tightness Test Method:	NN
Date Test:	Not reported
Next Test Date:	Not reported
Pipe Model:	Not reported
Modified By:	TRANSLAT
Last Modified:	03/04/2004

Equipment Records:

A00 - Tank Internal Protection - None
D02 - Pipe Type - Galvanized Steel
G00 - Tank Secondary Containment - None
J00 - Dispenser - None
B01 - Tank External Protection - Painted/Asphalt Coating
C02 - Pipe Location - Underground/On-ground
F00 - Pipe External Protection - None
H00 - Tank Leak Detection - None
I00 - Overfill - None

Tank Number:	016
Tank ID:	55354
Tank Status:	In Service
Material Name:	In Service
Capacity Gallons:	6000
Install Date:	09/01/1998
Date Tank Closed:	Not reported
Registered:	True
Tank Location:	Underground
Tank Type:	Fiberglass coated steel
Material Code:	2712
Common Name of Substance:	Gasoline/Ethanol
Tightness Test Method:	01
Date Test:	01/04/2006
Next Test Date:	Not reported
Pipe Model:	Not reported
Modified By:	MSBAPTIS
Last Modified:	09/17/2013

Equipment Records:

10TH AVE. PETROLEUM, LLC (Continued) **U001833055**

D06 - Pipe Type - Fiberglass Reinforced Plastic (FRP)
G04 - Tank Secondary Containment - Double-Walled (Underground)
I03 - Overfill - Automatic Shut-Off
L07 - Piping Leak Detection - Pressurized Piping Leak Detector
C02 - Pipe Location - Underground/On-ground
F04 - Pipe External Protection - Fiberglass
H01 - Tank Leak Detection - Interstitial - Electronic Monitoring
K01 - Spill Prevention - Catch Basin
A00 - Tank Internal Protection - None
J01 - Dispenser - Pressurized Dispenser
B04 - Tank External Protection - Fiberglass
E04 - Piping Secondary Containment - Double-Walled (Underground)

Tank Number:	017
Tank ID:	55355
Tank Status:	In Service
Material Name:	In Service
Capacity Gallons:	6000
Install Date:	09/01/1998
Date Tank Closed:	Not reported
Registered:	True
Tank Location:	Underground
Tank Type:	Fiberglass coated steel
Material Code:	2712
Common Name of Substance:	Gasoline/Ethanol
Tightness Test Method:	01
Date Test:	01/04/2006
Next Test Date:	Not reported
Pipe Model:	Not reported
Modified By:	MSBAPTIS
Last Modified:	09/17/2013

Equipment Records:

C02 - Pipe Location - Underground/On-ground
F04 - Pipe External Protection - Fiberglass
H01 - Tank Leak Detection - Interstitial - Electronic Monitoring
A00 - Tank Internal Protection - None
J01 - Dispenser - Pressurized Dispenser
K01 - Spill Prevention - Catch Basin
D06 - Pipe Type - Fiberglass Reinforced Plastic (FRP)
G04 - Tank Secondary Containment - Double-Walled (Underground)
I03 - Overfill - Automatic Shut-Off
L07 - Piping Leak Detection - Pressurized Piping Leak Detector
B04 - Tank External Protection - Fiberglass
E04 - Piping Secondary Containment - Double-Walled (Underground)

Tank Number:	018
Tank ID:	55356
Tank Status:	In Service
Material Name:	In Service
Capacity Gallons:	6000
Install Date:	05/01/1998
Date Tank Closed:	Not reported
Registered:	True
Tank Location:	Underground

10TH AVE. PETROLEUM, LLC (Continued) **U001833055**

Tank Type:	Fiberglass coated steel
Material Code:	2712
Common Name of Substance:	Gasoline/Ethanol
Tightness Test Method:	14
Date Test:	08/19/2005
Next Test Date:	Not reported
Pipe Model:	Not reported
Modified By:	MSBAPTIS
Last Modified:	09/17/2013

Equipment Records:

B04 - Tank External Protection - Fiberglass
E04 - Piping Secondary Containment - Double-Walled (Underground)
A00 - Tank Internal Protection - None
J01 - Dispenser - Pressurized Dispenser
C02 - Pipe Location - Underground/On-ground
F04 - Pipe External Protection - Fiberglass
H01 - Tank Leak Detection - Interstitial - Electronic Monitoring
K01 - Spill Prevention - Catch Basin
D06 - Pipe Type - Fiberglass Reinforced Plastic (FRP)
G04 - Tank Secondary Containment - Double-Walled (Underground)
I03 - Overfill - Automatic Shut-Off
L07 - Piping Leak Detection - Pressurized Piping Leak Detector

HIST UST:

PBS Number:	2-191639
SPDES Number:	Not reported
Emergency Contact:	ROBERTO PORCELLI
Emergency Telephone:	(718) 782-4200
Operator:	GASETERIA OIL CORP
Operator Telephone:	(212) 629-6423
Owner Name:	NAPA REALTY CORP
Owner Address:	364 MASPETH AVE
Owner City,St,Zip:	BROOKLYN, NY 11211
Owner Telephone:	(718) 782-4200
Owner Type:	Corporate/Commercial
Owner Subtype:	Not reported
Mailing Name:	GASETERIA OIL CORPORATION
Mailing Address:	364 MASPETH AVE
Mailing Address 2:	Not reported
Mailing City,St,Zip:	BROOKLYN, NY 11211
Mailing Contact:	ROBERTO PORCELLI
Mailing Telephone:	(718) 782-4200
Owner Mark:	First Owner
Facility Status:	1 - Active PBS facility, i.e. total capacity of the PBS tanks is greater than 1,100 gallons, regardless if Subpart 360-14 tanks exist or not at the facility.
Facility Addr2:	466 10TH AVE
SWIS ID:	6201
Old PBS Number:	Not reported
Facility Type:	RETAIL GASOLINE SALES
Inspected Date:	Not reported
Inspector:	Not reported
Inspection Result:	Not reported
Federal ID:	Not reported
Certification Flag:	False

10TH AVE. PETROLEUM, LLC (Continued) **U001833055**

Certification Date:	06/25/1999
Expiration Date:	06/05/2002
Renew Flag:	False
Renewal Date:	Not reported
Total Capacity:	18000
FAMT:	True
Facility Screen:	No Missing Data
Owner Screen:	No Missing Data
Tank Screen:	No Missing Data
Dead Letter:	False
CBS Number:	Not reported
Town or City:	NEW YORK CITY
County Code:	62
Town or City:	01
Region:	2

Tank Id:	015
Tank Location:	UNDERGROUND
Tank Status:	Closed-In Place
Install Date:	Not reported
Capacity (gals):	550
Product Stored:	USED OIL
Tank Type:	Steel/carbon steel
Tank Internal:	None
Tank External:	Painted/Asphalt Coating
Pipe Location:	Underground
Pipe Type:	GALVANIZED STEEL
Pipe Internal:	None
Pipe External:	None
Second Containment:	None
Leak Detection:	None
Overfill Prot:	None
Dispenser:	Not reported
Date Tested:	Not reported
Next Test Date:	Not reported
Missing Data for Tank:	Minor Data Missing
Date Closed:	10/01/1998
Test Method:	Not reported
Deleted:	False
Updated:	True
Lat/long:	Not reported

Tank Id:	018
Tank Location:	UNDERGROUND
Tank Status:	In Service
Install Date:	05/01/1999
Capacity (gals):	6000
Product Stored:	DIESEL
Tank Type:	Fiberglass coated steel
Tank Internal:	None
Tank External:	Fiberglass
Pipe Location:	Underground
Pipe Type:	STAINLESS STEEL ALLOY
Pipe Internal:	Fiberglass Liner (FRP)
Pipe External:	Fiberglass
Second Containment:	Vault (w/access)

10TH AVE. PETROLEUM, LLC (Continued) **U001833055**

Leak Detection:	19
Overfill Prot:	Catch Basin, Automatic Shut-Off
Dispenser:	Submersible
Date Tested:	Not reported
Next Test Date:	Not reported
Missing Data for Tank:	No Missing Data
Date Closed:	Not reported
Test Method:	Not reported
Deleted:	False
Updated:	True
Lat/long:	Not reported

AB336 **GASETERIA** **NY LTANKS** **S100167794**
North **466 10TH AVE** **NY MANIFEST** **N/A**
1/8-1/4 **NEW YORK, NY** **NY Spills**
0.177 mi.
932 ft. **Site 6 of 17 in cluster AB**

Relative:
Higher

Actual:
40 ft.

LTANKS:

Site ID:	205589
Spill Number/Closed Date:	0301220 / 12/17/2003
Spill Date:	5/3/2003
Spill Cause:	Tank Overfill
Spill Source:	Gasoline Station
Spill Class:	Known release with minimal potential for fire or hazard. DEC Response. Willing Responsible Party. Corrective action taken.
Cleanup Ceased:	Not reported
Cleanup Meets Standard:	False
SWIS:	3101
Investigator:	JBVOUGHT
Referred To:	Not reported
Reported to Dept:	5/3/2003
CID:	281
Water Affected:	Not reported
Spill Notifier:	Responsible Party
Last Inspection:	Not reported
Recommended Penalty:	False
UST Involvement:	True
Remediation Phase:	0
Date Entered In Computer:	5/3/2003
Spill Record Last Update:	12/17/2003
Spiller Name:	SAME
Spiller Company:	SAME
Spiller Address:	Not reported
Spiller City,St,Zip:	***Update***, ZZ
Spiller County:	001
Spiller Contact:	PAUL SKRYJA
Spiller Phone:	(443) 310-2099
Spiller Extention:	Not reported
DEC Region:	2
DER Facility ID:	170710
DEC Memo:	Prior to Sept, 2004 data translation this spill Lead_DEC Field was "VOUGHT"5/5/2003-Vought-Called Paula Skryja and spill occurred on 5/3 am. Ten gallons came out of fill port and onto concrete surface. No sewers or drains affected due to immediate placement of spill boom. Spill cleaned using speedy dry which was recovered.12/17/2003-Vought-See spill 8909614 at same location. This spill closed due to existing gasoline contamination remediated under

GASETERIA (Continued) **S100167794**

8909614.
Remarks: Tank overfill during delivery at above location. Cleanup is in progress and further investigation into cause is pending.

Material:
Site ID: 205589
Operable Unit ID: 867611
Operable Unit: 01
Material ID: 509276
Material Code: 0009
Material Name: Gasoline
Case No.: Not reported
Material FA: Petroleum
Quantity: 20
Units: Gallons
Recovered: No
Resource Affected: Not reported
Oxygenate: False

Tank Test:

NY MANIFEST:
EPA ID: NYR000126714
Country: USA

Mailing Info:
Name: BP PRODUCTS - AMOCO 48501NY
Contact: N/S
Address: PO BOX 80249
City/State/Zip: RANCHO SANTA MARGARITA, CA 92688
Country: USA
Phone: 949-460-5200

Manifest:

Document ID: Not reported
Manifest Status: Not reported
Trans1 State ID: NJR000023036
Trans2 State ID: Not reported
Generator Ship Date: 11/10/2008
Trans1 Recv Date: 11/10/2008
Trans2 Recv Date: Not reported
TSD Site Recv Date: 11/11/2008
Part A Recv Date: Not reported
Part B Recv Date: Not reported
Generator EPA ID: NYR000126714
Trans1 EPA ID: Not reported
Trans2 EPA ID: Not reported
TSDF ID: NJD991291105
Waste Code: Not reported
Quantity: 400.0
Units: P - Pounds
Number of Containers: 2.0
Container Type: DM - Metal drums, barrels
Handling Method: B Incineration, heat recovery, burning.

GASETERIA (Continued) **S100167794**

Specific Gravity:	1.0
Year:	2008
Manifest Tracking Num:	001274853JJK
Import Ind:	N
Export Ind:	N
Discr Quantity Ind:	N
Discr Type Ind:	Y
Discr Residue Ind:	N
Discr Partial Reject Ind:	N
Discr Full Reject Ind:	N
Manifest Ref Num:	Not reported
Alt Fac RCRA Id:	Not reported
Alt Fac Sign Date:	Not reported
Mgmt Method Type Code:	H141

Document ID:	Not reported
Manifest Status:	Not reported
Trans1 State ID:	NJR000023036
Trans2 State ID:	Not reported
Generator Ship Date:	09/24/2007
Trans1 Recv Date:	09/24/2007
Trans2 Recv Date:	Not reported
TSD Site Recv Date:	09/24/2007
Part A Recv Date:	Not reported
Part B Recv Date:	Not reported
Generator EPA ID:	NYR000126714
Trans1 EPA ID:	Not reported
Trans2 EPA ID:	Not reported
TSDF ID:	NJD991291105
Waste Code:	Not reported
Quantity:	200
Units:	P - Pounds
Number of Containers:	1
Container Type:	DM - Metal drums, barrels
Handling Method:	R Material recovery of more than 75 percent of the total material.
Specific Gravity:	1
Year:	2007
Manifest Tracking Num:	001274602JJK
Import Ind:	N
Export Ind:	N
Discr Quantity Ind:	N
Discr Type Ind:	Y
Discr Residue Ind:	N
Discr Partial Reject Ind:	N
Discr Full Reject Ind:	N
Manifest Ref Num:	Not reported
Alt Fac RCRA Id:	Not reported
Alt Fac Sign Date:	Not reported
Mgmt Method Type Code:	H141

Document ID:	NJA5246511
Manifest Status:	Not reported
Trans1 State ID:	NJR000023036
Trans2 State ID:	Not reported
Generator Ship Date:	01/10/2006

GASETERIA (Continued) **S100167794**

Trans1 Recv Date:	01/10/2006
Trans2 Recv Date:	Not reported
TSD Site Recv Date:	01/10/2006
Part A Recv Date:	Not reported
Part B Recv Date:	Not reported
Generator EPA ID:	NYR000126714
Trans1 EPA ID:	56247
Trans2 EPA ID:	Not reported
TSDF ID:	NJD991291105
Waste Code:	D018 - BENZENE 0.5 MG/L TCLP
Quantity:	00200
Units:	P - Pounds
Number of Containers:	001
Container Type:	DM - Metal drums, barrels
Handling Method:	T Chemical, physical, or biological treatment.
Specific Gravity:	01.00
Year:	2006

Document ID:	NJA5246528
Manifest Status:	Not reported
Trans1 State ID:	NJR000023036
Trans2 State ID:	Not reported
Generator Ship Date:	04/06/2006
Trans1 Recv Date:	04/06/2006
Trans2 Recv Date:	Not reported
TSD Site Recv Date:	04/07/2006
Part A Recv Date:	Not reported
Part B Recv Date:	Not reported
Generator EPA ID:	NYR000126714
Trans1 EPA ID:	56247
Trans2 EPA ID:	Not reported
TSDF ID:	NJD991291105
Waste Code:	D018 - BENZENE 0.5 MG/L TCLP
Quantity:	00200
Units:	P - Pounds
Number of Containers:	001
Container Type:	DM - Metal drums, barrels
Handling Method:	T Chemical, physical, or biological treatment.
Specific Gravity:	01.00
Year:	2006

Document ID:	NJA5246570
Manifest Status:	Not reported
Trans1 State ID:	NJR000023036
Trans2 State ID:	Not reported
Generator Ship Date:	07/28/2006
Trans1 Recv Date:	07/28/2006
Trans2 Recv Date:	Not reported
TSD Site Recv Date:	07/31/2006
Part A Recv Date:	Not reported
Part B Recv Date:	Not reported
Generator EPA ID:	NYR000126714
Trans1 EPA ID:	S6247
Trans2 EPA ID:	Not reported
TSDF ID:	NJD991291105

GASETERIA (Continued) **S100167794**

Waste Code:	D018 - BENZENE 0.5 MG/L TCLP
Quantity:	00200
Units:	P - Pounds
Number of Containers:	001
Container Type:	DM - Metal drums, barrels
Handling Method:	T Chemical, physical, or biological treatment.
Specific Gravity:	01.00
Year:	2006

Document ID:	NJA5246459
Manifest Status:	Not reported
Trans1 State ID:	NJR000023036
Trans2 State ID:	Not reported
Generator Ship Date:	09/28/2005
Trans1 Recv Date:	09/28/2005
Trans2 Recv Date:	Not reported
TSD Site Recv Date:	09/28/2005
Part A Recv Date:	Not reported
Part B Recv Date:	Not reported
Generator EPA ID:	NYR000126714
Trans1 EPA ID:	S6247
Trans2 EPA ID:	Not reported
TSDF ID:	NJD991291105
Waste Code:	D018 - BENZENE 0.5 MG/L TCLP
Quantity:	00200
Units:	P - Pounds
Number of Containers:	001
Container Type:	DM - Metal drums, barrels
Handling Method:	T Chemical, physical, or biological treatment.
Specific Gravity:	01.00
Year:	2005

SPILLS:

Facility ID:	0206783
Facility Type:	ER
DER Facility ID:	170710
Site ID:	205588
DEC Region:	2
Spill Date:	8/27/2002
Spill Number/Closed Date:	0206783 / 10/17/2003
Spill Cause:	Unknown
Spill Class:	Known release with minimal potential for fire or hazard. DEC Response. Willing Responsible Party. Corrective action taken.
SWIS:	3101
Investigator:	JMROMMEL
Referred To:	Not reported
Reported to Dept:	10/1/2002
CID:	198
Water Affected:	Not reported
Spill Source:	Gasoline Station
Spill Notifier:	Local Agency
Cleanup Ceased:	Not reported
Cleanup Meets Std:	False
Last Inspection:	Not reported
Recommended Penalty:	False
UST Trust:	False

GASETERIA (Continued) **S100167794**

Remediation Phase:	0
Date Entered In Computer:	10/1/2002
Spill Record Last Update:	10/17/2003
Spiller Name:	Not reported
Spiller Company:	GASETERIA
Spiller Address:	466 10TH AVE
Spiller City,St,Zip:	MANHATTAN, NY
Spiller Company:	001
Contact Name:	DAVID GREFFENIUS
Contact Phone:	(914) 765-8172
DEC Memo:	Prior to Sept, 2004 data translation this spill Lead_DEC Field was "ROMMEL"10/17/2003-Vought-see spill #8909614 at same location. This spill closed by Vought.
Remarks:	SOIL AND GROUNDWATER TESTING RESULTED IN FINDING CONTAMINATION IN SOIL AND THE GROUNDWATER. OWNER OF STATION NOTIFIED.

Material:

Site ID:	205588
Operable Unit ID:	858549
Operable Unit:	01
Material ID:	517378
Material Code:	0009
Material Name:	Gasoline
Case No.:	Not reported
Material FA:	Petroleum
Quantity:	0
Units:	Gallons
Recovered:	No
Resource Affected:	Not reported
Oxygenate:	False

Tank Test:

Facility ID:	9606785
Facility Type:	ER
DER Facility ID:	170710
Site ID:	205592
DEC Region:	2
Spill Date:	8/27/1996
Spill Number/Closed Date:	9606785 / 10/17/2003
Spill Cause:	Unknown
Spill Class:	Known release with minimal potential for fire or hazard. DEC Response. Willing Responsible Party. Corrective action taken.
SWIS:	3101
Investigator:	JMROMMEL
Referred To:	Not reported
Reported to Dept:	8/27/1996
CID:	312
Water Affected:	Not reported
Spill Source:	Gasoline Station
Spill Notifier:	Local Agency
Cleanup Ceased:	Not reported
Cleanup Meets Std:	False
Last Inspection:	Not reported
Recommended Penalty:	False
UST Trust:	False

GASETERIA (Continued) **S100167794**

Remediation Phase:	0
Date Entered In Computer:	8/27/1996
Spill Record Last Update:	10/17/2003
Spiller Name:	Not reported
Spiller Company:	GASETERIA
Spiller Address:	466 10TH AVE
Spiller City,St,Zip:	MANHATTAN, NY
Spiller Company:	001
Contact Name:	Not reported
Contact Phone:	Not reported
DEC Memo:	Prior to Sept, 2004 data translation this spill Lead_DEC Field was "ROMMEL"10/17/2003-Vought-See spill #8909614 at same location. This spill closed by Vought.
Remarks:	same occurrence everyday - gas odor any time of the day

Material:

Site ID:	205592
Operable Unit ID:	1034576
Operable Unit:	01
Material ID:	346056
Material Code:	0009
Material Name:	Gasoline
Case No.:	Not reported
Material FA:	Petroleum
Quantity:	0
Units:	Gallons
Recovered:	No
Resource Affected:	Not reported
Oxygenate:	False

Tank Test:

Facility ID:	0301287
Facility Type:	ER
DER Facility ID:	170710
Site ID:	205590
DEC Region:	2
Spill Date:	5/2/2003
Spill Number/Closed Date:	0301287 / 5/6/2003
Spill Cause:	Human Error
Spill Class:	Known release with minimal potential for fire or hazard. DEC Response. Willing Responsible Party. Corrective action taken.
SWIS:	3101
Investigator:	JBVOUGHT
Referred To:	Not reported
Reported to Dept:	5/5/2003
CID:	266
Water Affected:	Not reported
Spill Source:	Tank Truck
Spill Notifier:	Other
Cleanup Ceased:	Not reported
Cleanup Meets Std:	False
Last Inspection:	Not reported
Recommended Penalty:	False
UST Trust:	False
Remediation Phase:	0

GASETERIA (Continued) **S100167794**

Date Entered In Computer:	5/5/2003
Spill Record Last Update:	10/17/2003
Spiller Name:	Not reported
Spiller Company:	BP PRODUCTS NORTH AMERICA
Spiller Address:	1 W PENNSYLVANIA AVENUE
Spiller City,St,Zip:	TOWSON, MD 21204-
Spiller Company:	001
Contact Name:	Not reported
Contact Phone:	Not reported
DEC Memo:	Prior to Sept, 2004 data translation this spill Lead_DEC Field was "VOUGHT"5/6/2003-Vought-See spill #0301220 at same location reported by BP Amoco. This spill closed by Vought.
Remarks:	TANK OVERFILL DUE TO DRIVER ERROR. SPILLED ONTO CONCRETE AND ASPHALT. CLEANED UP BY NEW YORK CITY FIRE DEPARTMENT.

Material:

Site ID:	205590
Operable Unit ID:	867677
Operable Unit:	01
Material ID:	505782
Material Code:	0009
Material Name:	Gasoline
Case No.:	Not reported
Material FA:	Petroleum
Quantity:	20
Units:	Gallons
Recovered:	20
Resource Affected:	Not reported
Oxygenate:	False

Tank Test:

Facility ID:	8909614
Facility Type:	ER
DER Facility ID:	170710
Site ID:	205591
DEC Region:	2
Spill Date:	1/4/1990
Spill Number/Closed Date:	8909614 / 6/14/2010
Spill Cause:	Unknown
Spill Class:	Known release that creates a file or hazard. DEC Response. Willing Responsible Party. Corrective action taken.
SWIS:	3101
Investigator:	aaobliga
Referred To:	NFA
Reported to Dept:	1/5/1990
CID:	Not reported
Water Affected:	Not reported
Spill Source:	Gasoline Station
Spill Notifier:	DEC
Cleanup Ceased:	11/24/2003
Cleanup Meets Std:	False
Last Inspection:	Not reported
Recommended Penalty:	False
UST Trust:	True
Remediation Phase:	0

GASETERIA (Continued) **S100167794**

Date Entered In Computer: 1/17/1990
Spill Record Last Update: 6/14/2010
Spiller Name: OSCAR PORCELLI
Spiller Company: GASETERIA OIL CORP
Spiller Address: 364 MASPETH AVENUE
Spiller City,St,Zip: BROOKLYN, NY
Spiller Company: 001
Contact Name: Not reported
Contact Phone: Not reported
DEC Memo: Prior to Sept, 2004 data translation this spill Lead_DEC Field was "VOUGHT"01/05/90: (6) MONITORING WELLS INSTALLED,OIL TANKS BEING TESTED BY CONTRACTORS(TRINITY & FENLEY & NICOL), ALL TANKS PUMPED & CLEANED, REPAIRING WATER MAIN.10/10/2003-Vought-Spoke with LaJuana Smith (works for Clinton Housing-212-967-1644) and she is looking to resolve spill). In Nov 1996 DEC required further work from DEC. Ms Smith will call back on Wed for current site status and will possibly submit FOIL request upon her discussion with bank.10/17/2003-Vought-File review by Vought:Community Board 4 Meeting Notice-2/21/90-Meeting held with DEC, NYFD, NYPD, DCA and NYCDEP to discuss current status and plans of site.Fax to DEC from Gaseteria-2/22/90-Pedneault Associates (516-467-8477)-Groundwater analyticals from six monitoring wells and two soil disposal piles (no site plan in file). Groundwater analyticals show 275ppb benzene(W1), 341ppb benzene(W2), 327ppb benzene(W3), 448ppb benzene(W4), 158ppb benzene(W5) and 128ppb benzene(w6). Disposal samples show 1433ppb benzene(east pile) and 188ppb benzene(west pile).Groundwater analyticals-5/21/90-Pedneault Associates-Groundwater analyticals from six monitoring wells (no site plan in file). Groundwater analyticals show 2308ppb benzene(W1), 1091ppb benzene(W2), 680ppb benzene(W3), 385ppb benzene(W4), 736ppb benzene(W5) and 810ppb benzene(w6). Subsurface Investigation-7/90-Environmental Management Services. "In Jan 1990 a subsurface water line broke beneath 10th avenue near the northwest side of the site. Water entered the basement of the adjoining building along with some gasoline." DEC required installation of six monitoring wells on Gaseteria property. Gasoline vapors detected in sewers in building across 10th Avenue. This subsurface investigation consisted of eight soil borings and installation of two additional monitoring wells. Three pump islands serviced by 12 (550-gallon) gasoline USTs and one (2000-gallon) diesel UST. Local topography slopes to the north. Groundwater at depth of 7-9’ below grade. Bedrock is 7-11’ below grade and slopes downward toward the northwest and southwest corners of site. Groundwater "suspected to flow northward". All wells onsite were set "firmly on bedrock" and "there is not sufficient information available to determine specific groundwater flow". No free product detected in wells. Groundwater appears to flow from 10th Ave towards the USTs. Report recommends groundwater monitoring with possible additional delineation. No soil samples submitted for analysis nor were screened via PID.Letter from DEC to Gaseteria-7/12/90. Letter from DEC (Sigona) to Gaseteria (Oscar Porcelli) requesting subsurface investigation work plan to be apporoved by the DEC to investigate the presence of gasoline vapors. Plan must be received by the DEC by 7/17/90. Odor complaints in January 1990 and again in July 1990. Sigona performed site visit on 7/13/90.Fax to DEC-7/17/90. Letter from Environmental Management Services to DEC (Sigona) proposing: 1)investigation of subsurface utilities as potential pathways 2)determination of groundwater flow direction 3)groundwater

GASETERIA (Continued) **S100167794**

monitoring 4)installation of six soil borings along western margin of station and installation of two additional monitoring wells.Letter from DEC to Gaseteria-1/5/95. Letter from DEC (Sigona) to Gaseteria (Angel Chang) requiring "cleanup and removal of discharge". Letter also required immediate steps to abate seepage into basement of 403 W 40th Street. Response from Gaseteria required to DEC by 1/15/95.Letter from Gaseteria to DEC-1/20/95. Letter from Gaseteria (Chang) to DEC (Sigona) stating that Gaseteria will: 1)"divert the flow of surface water away from the south wall of the building" 2)install a SVE system in the basement alonside of the south wall between the concrete floor and the building foundation. Gaseteria does not believe "there is a need to install new groundwater monitoring wells or to further develop existing wells.....since the problem appears to be surface related".Sample analyticals from basement of 480 10th Ave-8/96. Soil analyticals show 20664ppb ethylbenzene(sample 48334), 59164ppb xylene(sample 48334), 11000ppb napthalene(sample 48334). Letter from DEC to Gaseteria-9/10/96. Letter from DEC(Rommel) to Gaseteria(George Esayan). "DEC in possession of analyticals from Clinton Housing(403 W. 40th Street)". Gasteria required to sample two of the onsite monitoring wells for 8021/8270/lead.Letter from Clinton Housing Development Company-9/11/96. Letter from Clinton(Joseph Tuana) to DEC(Rommel) with copies of analyticals discussed above.Letter from Carl Sulfaro (attorney for Gaseteria) to DEC (Rommel)-9/20/96. Letter stating that Sulfaro "authorized EMS Environmental Services to take two samples of the onsite monitoring wells". Samples will be taken 9/27/96.Groundwater analyticals-10/10/96. Analyticals from MW5 by EMS showing 42.56ppb methylene chloride, 5549ppb benzene, 107.33ppb toluene, 1024.75ppb ethylbenzene, 393.15ppb xylene and 0ppb MTBE.Letter from Clinton(Kathy Prioleau) to DEC(Rommel)-11/11/96. On 10/27/96 "strong fumes entered basement of 480 10th Ave". NYFD onsite. Letter requests that DEC relay information on "testing done at Gaseteria and UST inspection of Gaseteria".Letter from DEC(Rommel) to Gaseteria(Sulfaro)-11/25/96. Letter stating that requirements of fax dated 9/10/96 were not met because only one well was sampled and 8270/Lead analyses were not performed. Letter requires:1)submittal of an investigation plan to delienate soil and groundwater contamination 2)source determination 3)installation of three additional monitoring wells 4)installation of an air sampling port on the exhaust line of the venting system and monthly sampling for benzene and THC. Letter states that "action must be taken within 45 days".Letter from DEC(Rommel) to Prioleau(Clinton)-11/26/96. Letter stated that "DEC was never notified" of odor complaints as 11/11/96 letter stated. Also attached to letter was copy of 11/25/96 letter from DEC to Gaseteria.Letter from Gaseteria(Sulfaro) to DEC(Rommel)-1/15/97. Letter stating that Gaseteria "would prefer to perform site investigation, soil removal and/or remediation as needed concurrent with excavation anticipated as part of Federal EPA UST upgrade mandate" and the work is expected to take place in "Spring 1997".Letter from DEC(Rommel) to Gaseteria(Roberto Porcelli)-7/29/98. Letter "serving as final notification of obligations regarding petroleum contamination and vapor incidents". On 6/28/03 petroleum contaminated groundwater infiltrated basement of 480 10th Ave due to heavy rains. This is the "seventh vapor complaint associated with Gaseteria since Jan 1990". Letter states that the "Department is alotting 30 days for Gaseteria to statisfy all requirements in DEC letter dated 11/25/96". Deadline of 8/31/98 given by DEC.Letter from

GASETERIA (Continued) **S100167794**

Gaseteria(Seth Friedland) to DEC(Rommel)-8/13/98. Letter stating that "the June 1998 episode was caused by heavy rains and appears to be an isolated event" and that Gaseteria does not agree with Departments conclusions". Letter stated that the station will be taken out of service on 9/15/98,permanently close the USTs and reinstall upgraded USTs on the northern boundary of the site.Letter from DEC(Rommel) to Gaseteria(Roberto Porcelli)-8/28/98. Letter serving as a "reminder of 8/31/98 deadline".Letter from Gaseteria(Oscar Porcelli) to DEC(Rommel)-8/28/98. Letter stating that new USTs were ordered and that work will start the second week of September. Gaseteria intends to install four monitoring wells to replace those destroyed by station upgrade and will retain Environmental Management services to develop remedial plan.Letter from DEC(Rommel) to Gaseteria(Oscar Porcelli)-8/31/98. Letter confirming phone conversation where an agreement was reached that Gaseteria will comply with following requirements and complete the tank upgrade prior to 9/30/98. Letter also required that a workplan be submitted prior to 9/4/03 which included 1)complete delineation 2)soil and groundwater sampling plan for use during excavation activities 3)sampling of SVE emmissions 4)installation of three monitoring wells into bedrock and 5)cleaning and proper disposal of oil in the building floor drains and all associated discharge points.Letter from Camin Cargo Control(Gaseteria's Enviro consultant) to Gaseteria-10/5/98. Letter from Camin(Patricia Badding) stating that a site investigation and report shall be prepared. Investigation with Geoprobe and subsquent insallation of monitoring wells scheduled for 10/16/98. Soil samples will also be collected during excavation for new USTs. Venting system emissions will also be sampled. "Cleaning and proper disposal of any oil in the building floor drains and all associated discharge points is the responsibility of Gaseteria".Letter from DEC(Rommel) to Gaseteria(Oscar Porcelli)-10/8/03. Letter acknowledging receipt of Camin 10/5/98 proposal and requiring the following by 10/13/98: 1)Site plan with proposed boring locations 2)discussion of locations 3)discussion of endpoint sampling locations from UST excavation 4)discussion of delineation procedure 5)include MTBE with analyticals 6)collect groundwater samples from Geoprobe locations.Letter from Camin(Badding) to DEC(Rommel)-10/13/03. Submission of 1)site plan with ten boring locations 2)Collection of six endpoint soil samples from UST excavation 3)excavation and disposal of contaminated soil encountered during tank installation 4)Inclusion of MTBE analyticals 5)collection of groundwater samples(if encountered).Investigation Results from Camin(Badding) to DEC(Rommel)-11/6/98. Results of eight soil borings peformed. Soil analyticals show 2149ppb MTBE(SB1), 526ppb benzene(SB2), 188ppb benzene(SB4), 212ppb benzene(SB5), 4576ppb MTBE(SB6), 1458ppb benzene(SB7), 29114ppb napthalene(SB7), 187ppb benzene(SB8). Groundwater analyticals show 1239ppb benzene(SB4), 1975ppb benzene(SB5), 5360ppb benzene(SB6).Subsurface Investigation Report Camin Badding 908-523-0616 10/16/98). Investigation report including results above of eight soil borings performed. "There is approximately 2-4 inches of contaminated soil at the soil/bedrock interface in soil boring locations SB2, SB4, SB5, SB7 and SB8. Bedrock at depths of 6-11.5' below grade". "A sheen was detected on all samples"(groundwater). Venting system was samples on 12/11/98 via a vacuum canister attachment to vent. Removed dispenser island is the proposed location of new USTs. See analyticals above. Venting analyticals show 264ppm TPH and no other volatiles.Baseline Acquisition Assessment Report-10/10/02 Delta Environmental (Brad

GASETERIA (Continued) **S100167794**

Fisher). Purpose was to establish baseline conditions prior to proposed lease and raze and rebuild of site by BP. One soil borings peformed in 4/02 to depth of 11.5'. Two borings drilled to 24.5" via air rotary and converted to temporary monitoring wells (MW1 and MW2). Delta recommends 1)gaseteria install permanent monitoring wells to delineate contamination. "It is Delta's understanding that Gaseteria will retain the environmental liability of the subject site until spill closure has been obtained". At time of assessment three USTs on site (two 6000-gallon gasoline USTs and one 6000-gallon diesel UST) and four pump islands with six dispensers. Surrounding area is multiple story apartment buildings. "Groundwater is located within bedrock fractures at depths between approximately 12.5 and 13.5 ft bgs". Former USTS onsite which were CLOSED IN PLACE include two (6000-gallon) gasoline USTs in 1998 , one 6000-gallon diesel in 1999, ten 550-gallon gasoline USTs in 1998, one 550-gallon waste oil in 1998 and one 550-gallon fuel oil in 1996. Soil analyticals show 4570ppb xylenes(SB1) and 3970ppb isopropylbenzene(SB1) from depths of 10-11.5'. Groundwater analyticals show 148ppb benzene(MW1), 24800ppb MTBE(MW1) and 30.7ppb benzene(MW2).10/21/2003-Vought-Reviewed site with DEC(Rommel). Sent Stipulation Agreeement with the following requirements: 1)Groundwater delineation via installation of bedrock monitoring wells at former boring locations SB1, SB4, SB5, SB6, SB7 2)Monitoring of vapors and groundwater intrusion 480 10th Ave 3)current status of SVE system and submittal of historic and current SVE effluent samples for benzene analysis or collection of indoor air samples from 480 10th Ave. 10/24/2003-Vought-Called LuJuana Smith (212-967-1644) and left message and explained requirements of 10/21/03 letter.10/27/2003-Vought-Received message from Steve Muller will be taking indoor air samples from 480 10th Avenue. Vought returned call to Muller (516-395-5957).10/28/2003-Vought-returned call to Steve Muller to discuss indoor air samples. Left message to return call to DEC. Left message for LuJuana Smith to call DEC. Vought spoke with Muller and okayed PID and stated that SUMA sample as per NYSDOH guidance was not necessary until 1)closure of SVE system or 2)PID indications of petroleum vapors followed by subsequent remediation. Vought also instructed Muller to check sumps. Vought spoke to LuJuana Smith who will be sending in FOIL Request for continuous updates on site. Vought also called Muller and gave him LuJuana's phone (212-967-1644) for access arrangements.11/6/2003-Vought-Spoke with Steve Muller who was onsite. No PID readings and no olfactory evidence of petroleum and no groundwater infiltration into basement and no product in sump. Muller will produce summary letter and send to DEC.11/7/2003-Vought-Received Summary Letter from Applied Geosolutions(Muller). Site visit performed on 11/6/03 and inspection of basement at 480 10th Ave. "AGS observed no olfactory detection of odors or vapors consistent with hydrocarbons related to gasoline". PID readings of 4.8ppm were attributed to moisture in basement. Small amount of standing water present near leaking hose. No signs of product in sump. Vapor abatement system unoperational during site visit. Photos of basement submitted with report show no free product or petroleum impact.11/24/2003-Vought-Received signed STIP from Adam Good(Gaseteria) with revised Corrective Action Plan.11/26/2003-Vought-Spill transferred from Rommel to Vought. Vought received call from LuJuana Smith and she requested update. Vought faxed her copy of 11/7/03 report and letter sent to Gaseteria on 10/21/03. Vought submitted STIP for implementation to DEC

GASETERIA (Continued) **S100167794**

Kunkel.12/2/03-Vought-STIP implemented by Kunkel. Copy sent and faxed to Good and Muller.12/17/2003-Vought-See closed spill 0301220 at same location.9/14/04-Vought-New file review by Vought:Letter from Applied Geosolutions (Steven Muller 516-395-5957). "On November 6, 2003 Applied Geosolutions inspected the basement of 480 10th Avenue to perform vapor monitoring and to identify the presence of groundwater". "During the inspection AGS observed no olfactory detection of odors or vapors consistent with hydrocarbons related to gasoline. The air space was monitored with a portable PID indicating a measurement of 4.8 ppm... This detection is likely the result of low atmosheric pressure followed from periods of rain causing the basement to be damp." The basement floor did not indicate the presence of groundwater...".Line and Dispenser Upgrade Report (Delta Environmental Brad Fisher 914-765-8180). "This Line and Dispenser Report summarizes the results of pump island and product piping upgrade assessment activities conducted by Delta Environmental and Gasoline Installations on behalf of BP Products North America". Work performed included the removing and installing new spill containment boxes beneath each dispenser, removal and replacement of propduct piping and installation of electronic line leak detection systems. Soil analyticals onlly show minor TAGM 4046 SVOC exceedences attributable to fill.Subusurface Investigation Workplan (Applied Geosolutions)-July 2004. Bedrock at depth of 10’ below grade and groundwater at depth of 12.5-13.5’ below grade. Report proposes installation of four wells via air rotary followed by groundwater sampling. Groundwater flow direction not determined as of yet.9/14/04-Vought-Sent letter to Gaseteria approving of Subsurface Investigation Workplan. Vought received message from Lujuanna Smith (212-967-1644) and returned call. Vought spoke to Smith and no indication of vapors was noted. Ms. Smith requested info on the applicability of the BCP program for 480 10th Avenue and Vought replied that was only available if HPD was willing to take responsiblity of the spill and that she should call Albany for futher information. Vought also suggested that she return the call to DEC on 11/14/04 which is when the workplan results are due to DEC.9/17/04-Vought-Received fax from Applied Geosolutions (Muller). "466 10th Avenue-AGS is currently getting drilling quotes and will complete the Workplan within the 60 day time frame".1/6/05-Vought-Reviewed Subsurface Investigation Summary Report (Applied Geosolutions) dated December 2004 and received on 1/3/05. Location north of USTs not possible due to concrete with rebar. Installation of three monitoring wells. Groundwater from 7-11’ bgs and flow to the west. Groundwater analyticals show 48ppb xylene(MW1), 13ppb 1,2,4-trimethylbenzene(MW1), 17ppb 1,3,5-trimethylbenzene(MW1), 26ppb napthalene(MW1), 1400ppb MTBE(MW1), 23ppb MTBE(MW2), and 20ppb MTBE(MW3). "The existing groundwater monitoring wells should be monitored on a monthly schedule and sampled on a quarterly schedule to document changes in groundwater elevation and contaminate concentration trends in order to develop and appropriate remedial strategy". DEC requires: 1)installation of monitoring wells on West 37th Street north northeast of site and downgradient from abandoned tankfield along 10th Avenue.1/19/05-Vought-Meeting at DEC with ASR Tomasello. Will examine possibility of borings across 10th Avenue (may not be possible due to utilities) and also onsite adjacent to 480 10th Avenue. If onsite boring adjacent to 480 10th Avenue is not possible then boring will be installed on 37th Street.2/17/05-Vought-Spoke to Muller and site visit scheduled for

GASETERIA (Continued) **S100167794**

2/24 at 10am to discuss possible well installation locations.2/24/05-Vought-Site meeting with ASR Tomasello and no borings possible across 10th Avenue. Well will be installed onsite under canopy downgradient of abandoned tankfield. Well will also be installe on West 37th Street north northeast of site.Obligado- SITE TRANSFERRED FROM VOUGHT TO OBLIGADO10/12/05 - Spoke with Tomasello ASR, requests to talk about closure for sp0206783.10/17/05- Obligado - File Review:Final Subsurface Investigation Report, dated June 2005. 4 monitoring wells installed at the site. Wells were installed into Bedrock down to 25 ft bgs. 3 wells installed in December 2004, one additional well installed in March 2005. Groundwater encountered at approximately 7 to 11 feet. No product encountered. Initial gw samples in Dec. 2004 show ND for Benzene in all wells, 1400 ppb MTBE (MW-1), 23 ppb MTBE (MW@), 20 ppb MTBE (MW-3), 48 ppb Xylene (MW-1). March 2005 gw results show 140 ppb benzene (MW1), 2100 ppb MTBE (MW-1), 26 ppb benzene (MW-3), 16 ppb MTBE (MW-3). June 2005 results show 45 ppb benzene (MW-1), 11 ppb Ethylbenene (MW-1), 750 ppb MTBE (MW-1), 52 ppb benzene (MW4), 10 ppb toluene (MW-4), 170 ppb Napthalene (MW4), 55 ppb MTBE (MW4), 193 ppb xylenes (MW-4).4Q05 Monitoring Report, dated 10/15/05. Ground water analyticals at show 20 ppb benzene (MW-1), 580 ppb MTBE (MW1), 23 ppb MTBE (MW-2), 21 ppb benzene (MW-3), 15 ppb MTBE (MW-3), 16 ppb benzene (MW-4), 52 ppb ethylbenzene (MW-4), 140 ppb MTBE (MW-4). 11/14/05 - Obligado - Site visit with ASR Tomasello. Request to see at least 2 more quarters of monitoring at a minimum.12/8/05 - Obligado - Will do a sensitive receptor survey. Continue monitoring. Only 2 quarters of data at MW4.3/1/06 - Obligado - PHone call with Chris/STeve, ask that site be monitored quarterly not monthly.4/12/06 - Obligado - review 1Q06 monitoring report. BTEX ND to 33 ppb, MTBE ND to 800 ppb. 11/21/06 - Obligado - Reviewed Closure Petition/Sensitive Receptor Survey. Sent email to ASR denying NFA stating the following:"Due to historical vapor issues in the adjacent apartment, and the presence of benzene above guidance levels in ground water, the Department requires laboratory analyzed vapor samples from either the slub slab system (if operational) or indoor air samples to confirm no vapor intrusion. The Department also requires an additional round of ground water monitoring to confirm benzene and MTBE levels are still decreasing. NYSDOH Vapor Intrusion Guidance should be followed when collecting air samples available at http://www.health.state.ny.us/environmental/investigations/soil_gas/svi_guidance/index.html. Please submit the results of the additional investigation by January 21, 2007."12/1/06 - Obligado - Steve Muller will be onsite today to collect addtional data.5/19/09 - Obligado - Meeting with DEC, ASR, GAseteria. They conducted a groundwater monitoring event and a vapor intrusion investigation in the adjacent residential building. According to report no Vapor intrusion was occuring. Ground water results found low levels of BTEX in GW, max 23 ppb and MTBE is continuing to decrease from 1400 ppb in 2004 to 250 ppb in 1Q09. They will submit a workplan for a confirmatory soil boring investigation by 7/31/09.11/20/09 - Obligado - Reviewed a revised Investigation Work Plan. The plan proposes to install 3 montioring wells at the site. 2 wells are proposed in the area of the former abandoned 550 USTs and one is downgradient of the dispenser island. I sent a letter to Gaseteria approving the plan.3/22/10 - Obligado - Review the 4th quarter 2009 monitoring report. Max BTEX is 8 ug/L. Max MTBE is 140 ug/L. No LNAPl present.6/14/10 - Obligado - I reviewed the Remedial Investigation Report. 2 Additional soil

GASETERIA (Continued) **S100167794**

boring/monitoring wells were installed. 1 soil boring/well location was not completed due utilities in that area. Soil samples were collected from one of the 2 locations, but the other location had shallow bed rock so no soil sample was collected. No soil impacts were detected at the one location where soil was collected. Ground water results showed 13 ppb total BTEX at newly installed MW5. MW6 had no exceedences of TOGs The existing monitoring wells were sampled as well. MW4 had max MTBE at 150 ppb, and BTEX at 14 ppb, and total VOCs were 174 ppb. MW2 had 15.3 ppb BTEX and 11 ppb MTBE. This site has minimal ground water impacts the 6 wells on the site, and lack of evidence of contaminated source soils. Also a VI investigation was previously performed at the adjacent apartment building and no vapor intrusion was determined to be occuring. After discussion with DEC Tibbe, this spill has been closed.

Remarks: GASOLINE ENTERED BUILDING 478 10TH AVE & SEWER SYSTEM, (3) OFFICE BLDGS (475, 478, 483 10TH AVE) EVACUATED, EXPLOSIVE CONDITIONS IN SEWER, DEC & LOCAL AGENCIES ON SCENE. (SIGONA)

Material:

Site ID:	205591
Operable Unit ID:	934554
Operable Unit:	01
Material ID:	442774
Material Code:	0009
Material Name:	Gasoline
Case No.:	Not reported
Material FA:	Petroleum
Quantity:	0
Units:	Pounds
Recovered:	No
Resource Affected:	Not reported
Oxygenate:	True
Site ID:	205591
Operable Unit ID:	934554
Operable Unit:	01
Material ID:	572491
Material Code:	1213A
Material Name:	MTBE (METHYL-TERT-BUTYL ETHER)
Case No.:	01634044
Material FA:	Hazardous Material
Quantity:	Not reported
Units:	Not reported
Recovered:	Not reported
Resource Affected:	Not reported
Oxygenate:	True

Tank Test:

AB337 North 1/8-1/4 0.177 mi. 932 ft.

B P PRODUCTS NORTH AMERICA INC #48501
466 10TH AVE
NEW YORK, NY 10018

Site 7 of 17 in cluster AB

RCRA-SQG
ICIS
FINDS
NJ MANIFEST

1007571112
NYR000126714

Relative: Higher

Actual: 40 ft.

RCRA-SQG:

Date form received by agency:	01/01/2007
Facility name:	B P PRODUCTS NORTH AMERICA INC #48501
Facility address:	466 10TH AVE NEW YORK, NY 10018
EPA ID:	NYR000126714
Mailing address:	PO BOX 6038 ARTESIA, NY 907026038
Contact:	PAULA SKRYJA
Contact address:	PO BOX 6038 ARTESIA, NY 907026038
Contact country:	US
Contact telephone:	(410) 551-6074
Contact email:	Not reported
EPA Region:	02
Classification:	Small Small Quantity Generator
Description:	Handler: generates more than 100 and less than 1000 kg of hazardous waste during any calendar month and accumulates less than 6000 kg of hazardous waste at any time; or generates 100 kg or less of hazardous waste during any calendar month, and accumulates more than 1000 kg of hazardous waste at any time

Owner/Operator Summary:

Owner/operator name:	NO NAME FOUND
Owner/operator address:	Not reported Not reported
Owner/operator country:	US
Owner/operator telephone:	Not reported
Legal status:	Private
Owner/Operator Type:	Operator
Owner/Op start date:	08/05/2002
Owner/Op end date:	Not reported

Owner/operator name:	NO NAME FOUND
Owner/operator address:	Not reported Not reported
Owner/operator country:	US
Owner/operator telephone:	Not reported
Legal status:	Private
Owner/Operator Type:	Owner
Owner/Op start date:	08/05/2002
Owner/Op end date:	Not reported

Handler Activities Summary:

U.S. importer of hazardous waste:	No
Mixed waste (haz. and radioactive):	No
Recycler of hazardous waste:	No
Transporter of hazardous waste:	No
Treater, storer or disposer of HW:	No
Underground injection activity:	No
On-site burner exemption:	No
Furnace exemption:	No

B P PRODUCTS NORTH AMERICA INC #48501 (Continued) **1007571112**

Used oil fuel burner: No
Used oil processor: No
User oil refiner: No
Used oil fuel marketer to burner: No
Used oil Specification marketer: No
Used oil transfer facility: No
Used oil transporter: No

Historical Generators:
Date form received by agency: 01/01/2006
Site name: B P PRODUCTS NORTH AMERICA INC #48501
Classification: Conditionally Exempt Small Quantity Generator

Date form received by agency: 07/29/2004
Site name: B P PRODUCTS NORTH AMERICA INC #48501
Classification: Small Quantity Generator

Hazardous Waste Summary:
Waste code: D018
Waste name: BENZENE

Violation Status: No violations found

ICIS:
Enforcement Action ID: 02-1999-0005
FRS ID: 110004568691
Program ID: RCRAINFO NYU005001078
Action Name: GASETERIA OIL CORP
Full Address: 466 10TH AVE NEW YORK NY 10018
State: New York
Facility Name: GASETERIA
Facility Address: 466 10TH AVE
NEW YORK, NY 10018
Enforcement Action Type: Bankruptcy
Facility County: NEW YORK
EPA Region #: 2

Enforcement Action ID: 02-1999-0005
FRS ID: 110004568691
Program ID: FRS 110004568691
Action Name: GASETERIA OIL CORP
Full Address: 466 10TH AVE NEW YORK NY 10018
State: New York
Facility Name: GASETERIA
Facility Address: 466 10TH AVE
NEW YORK, NY 10018
Enforcement Action Type: Bankruptcy
Facility County: NEW YORK
EPA Region #: 2

Program ID: FRS 110004568691
Facility Name: GASETERIA
Address: 466 10TH AVE
Tribal Indicator: N
Fed Facility: No
NAIC Code: Not reported

B P PRODUCTS NORTH AMERICA INC #48501 (Continued) **1007571112**

SIC Code: Not reported

Program ID: RCRAINFO NYU005001078
Facility Name: GASETERIA
Address: 466 10TH AVE
Tribal Indicator: N
Fed Facility: No
NAIC Code: Not reported
SIC Code: Not reported

FINDS:

Registry ID: 110004568691

Environmental Interest/Information System

RCRAInfo is a national information system that supports the Resource Conservation and Recovery Act (RCRA) program through the tracking of events and activities related to facilities that generate, transport, and treat, store, or dispose of hazardous waste. RCRAInfo allows RCRA program staff to track the notification, permit, compliance, and corrective action activities required under RCRA.

ICIS (Integrated Compliance Information System) is the Integrated Compliance Information System and provides a database that, when complete, will contain integrated Enforcement and Compliance information across most of EPA's programs. The vision for ICIS is to replace EPA's independent databases that contain Enforcement data with a single repository for that information. Currently, ICIS contains all Federal Administrative and Judicial enforcement actions. This information is maintained in ICIS by EPA in the Regional offices and it Headquarters. A future release of ICIS will replace the Permit Compliance System (PCS) which supports the NPDES and will integrate that information with Federal actions already in the system. ICIS also has the capability to track other activities occurring in the Region that support Compliance and Enforcement programs. These include; Incident Tracking, Compliance Assistance, and Compliance Monitoring.

NJ MANIFEST:

EPA Id: NYR000126714
Mail Address: P.O. BOX 82049
Mail City/State/Zip: SANTA MARGARITA 92688
Facility Phone: 9494605200
Emergency Phone: Not reported
Contact: FRANK LOBELLO
Comments: Not reported
SIC Code: Not reported
County: 00
Municipal: 00
Previous EPA Id: Not reported
Gen Flag: X
Trans Flag: Not reported
TSDF Flag: Not reported
Name Change: Not reported
Date Change: Not reported

B P PRODUCTS NORTH AMERICA INC #48501 (Continued) **1007571112**

Manifest:

Manifest Number:	NJA5246528
EPA ID:	NYR000126714
Date Shipped:	04/06/2006
TSDF EPA ID:	NJD991291105
Transporter EPA ID:	NJR000023036
Transporter 2 EPA ID:	Not reported
Transporter 3 EPA ID:	Not reported
Transporter 4 EPA ID:	Not reported
Transporter 5 EPA ID:	Not reported
Transporter 6 EPA ID:	Not reported
Transporter 7 EPA ID:	Not reported
Transporter 8 EPA ID:	Not reported
Transporter 10 EPA ID:	Not reported
Date Trans1 Transported Waste:	04/06/2006
Date Trans2 Transported Waste:	Not reported
Date Trans3 Transported Waste:	Not reported
Date Trans4 Transported Waste:	Not reported
Date Trans5 Transported Waste:	Not reported
Date Trans6 Transported Waste:	Not reported
Date Trans7 Transported Waste:	Not reported
Date Trans8 Transported Waste:	Not reported
Date Trans9 Transported Waste:	Not reported
Date Trans10 Transported Waste:	Not reported
Date TSDF Received Waste:	04/07/2006
TSDF EPA Facility Name:	Not reported
QTY Units:	Not reported
Transporter SEQ ID:	Not reported
Transporter-1 Date:	Not reported
Waste SEQ ID:	Not reported
Waste Type Code 2:	Not reported
Waste Type Code 3:	Not reported
Waste Type Code 4:	Not reported
Waste Type Code 5:	Not reported
Waste Type Code 6:	Not reported
Date Accepted:	Not reported
Manifest Discrepancy Type:	Not reported
Data Entry Number:	05260621
Was Load Rejected:	SANTA MARGARITA 92688
Reason Load Was Rejected:	Not reported

Manifest Number:	NJA5246459
EPA ID:	NYR000126714
Date Shipped:	09/28/2005
TSDF EPA ID:	NJD991291105
Transporter EPA ID:	NJR000023036
Transporter 2 EPA ID:	Not reported
Transporter 3 EPA ID:	Not reported
Transporter 4 EPA ID:	Not reported
Transporter 5 EPA ID:	Not reported
Transporter 6 EPA ID:	Not reported
Transporter 7 EPA ID:	Not reported
Transporter 8 EPA ID:	Not reported
Transporter 10 EPA ID:	Not reported
Date Trans1 Transported Waste:	09/28/2005
Date Trans2 Transported Waste:	Not reported
Date Trans3 Transported Waste:	Not reported

B P PRODUCTS NORTH AMERICA INC #48501 (Continued) **1007571112**

Date Trans4 Transported Waste:	Not reported
Date Trans5 Transported Waste:	Not reported
Date Trans6 Transported Waste:	Not reported
Date Trans7 Transported Waste:	Not reported
Date Trans8 Transported Waste:	Not reported
Date Trans9 Transported Waste:	Not reported
Date Trans10 Transported Waste:	Not reported
Date TSDF Received Waste:	09/28/2005
TSDF EPA Facility Name:	Not reported
QTY Units:	Not reported
Transporter SEQ ID:	Not reported
Transporter-1 Date:	Not reported
Waste SEQ ID:	Not reported
Waste Type Code 2:	Not reported
Waste Type Code 3:	Not reported
Waste Type Code 4:	Not reported
Waste Type Code 5:	Not reported
Waste Type Code 6:	Not reported
Date Accepted:	Not reported
Manifest Discrepancy Type:	Not reported
Data Entry Number:	12080535
Was Load Rejected:	SANTA MARGARITA 92688
Reason Load Was Rejected:	Not reported

Manifest Number:	001274853JJK
EPA ID:	NYR000126714
Date Shipped:	11/11/2008
TSDF EPA ID:	NJD991291105
Transporter EPA ID:	NJR000023036
Transporter 2 EPA ID:	Not reported
Transporter 3 EPA ID:	Not reported
Transporter 4 EPA ID:	Not reported
Transporter 5 EPA ID:	Not reported
Transporter 6 EPA ID:	Not reported
Transporter 7 EPA ID:	Not reported
Transporter 8 EPA ID:	Not reported
Transporter 10 EPA ID:	Not reported
Date Trans1 Transported Waste:	11/11/2008
Date Trans2 Transported Waste:	Not reported
Date Trans3 Transported Waste:	Not reported
Date Trans4 Transported Waste:	Not reported
Date Trans5 Transported Waste:	Not reported
Date Trans6 Transported Waste:	Not reported
Date Trans7 Transported Waste:	Not reported
Date Trans8 Transported Waste:	Not reported
Date Trans9 Transported Waste:	Not reported
Date Trans10 Transported Waste:	Not reported
Date TSDF Received Waste:	11/11/2008
TSDF EPA Facility Name:	Not reported
QTY Units:	Not reported
Transporter SEQ ID:	Not reported
Transporter-1 Date:	Not reported
Waste SEQ ID:	Not reported
Waste Type Code 2:	Not reported
Waste Type Code 3:	Not reported
Waste Type Code 4:	Not reported
Waste Type Code 5:	Not reported

B P PRODUCTS NORTH AMERICA INC #48501 (Continued) **1007571112**

Waste Type Code 6:	Not reported
Date Accepted:	Not reported
Manifest Discrepancy Type:	Not reported
Data Entry Number:	Not reported
Was Load Rejected:	SANTA MARGARITA 92688
Reason Load Was Rejected:	Not reported

Waste:

Manifest Year:	2008 New Jersey Manifest Data
Waste Code:	D018
Hand Code:	H141
Quantity:	400 P

Manifest Number:	NJA5246511
EPA ID:	NYR000126714
Date Shipped:	01/10/2006
TSDF EPA ID:	NJD991291105
Transporter EPA ID:	NJR000023036
Transporter 2 EPA ID:	Not reported
Transporter 3 EPA ID:	Not reported
Transporter 4 EPA ID:	Not reported
Transporter 5 EPA ID:	Not reported
Transporter 6 EPA ID:	Not reported
Transporter 7 EPA ID:	Not reported
Transporter 8 EPA ID:	Not reported
Transporter 10 EPA ID:	Not reported
Date Trans1 Transported Waste:	01/10/2006
Date Trans2 Transported Waste:	Not reported
Date Trans3 Transported Waste:	Not reported
Date Trans4 Transported Waste:	Not reported
Date Trans5 Transported Waste:	Not reported
Date Trans6 Transported Waste:	Not reported
Date Trans7 Transported Waste:	Not reported
Date Trans8 Transported Waste:	Not reported
Date Trans9 Transported Waste:	Not reported
Date Trans10 Transported Waste:	Not reported
Date TSDF Received Waste:	01/10/2006
TSDF EPA Facility Name:	Not reported
QTY Units:	Not reported
Transporter SEQ ID:	Not reported
Transporter-1 Date:	Not reported
Waste SEQ ID:	Not reported
Waste Type Code 2:	Not reported
Waste Type Code 3:	Not reported
Waste Type Code 4:	Not reported
Waste Type Code 5:	Not reported
Waste Type Code 6:	Not reported
Date Accepted:	Not reported
Manifest Discrepancy Type:	Not reported
Data Entry Number:	03010625
Was Load Rejected:	SANTA MARGARITA 92688
Reason Load Was Rejected:	Not reported

Manifest Number:	NJA5246570
EPA ID:	NYR000126714
Date Shipped:	07/28/2006
TSDF EPA ID:	NJD991291105

B P PRODUCTS NORTH AMERICA INC #48501 (Continued) **1007571112**

Transporter EPA ID:	NJR000023036
Transporter 2 EPA ID:	Not reported
Transporter 3 EPA ID:	Not reported
Transporter 4 EPA ID:	Not reported
Transporter 5 EPA ID:	Not reported
Transporter 6 EPA ID:	Not reported
Transporter 7 EPA ID:	Not reported
Transporter 8 EPA ID:	Not reported
Transporter 10 EPA ID:	Not reported
Date Trans1 Transported Waste:	07/28/2006
Date Trans2 Transported Waste:	Not reported
Date Trans3 Transported Waste:	Not reported
Date Trans4 Transported Waste:	Not reported
Date Trans5 Transported Waste:	Not reported
Date Trans6 Transported Waste:	Not reported
Date Trans7 Transported Waste:	Not reported
Date Trans8 Transported Waste:	Not reported
Date Trans9 Transported Waste:	Not reported
Date Trans10 Transported Waste:	Not reported
Date TSDF Received Waste:	07/31/2006
TSDF EPA Facility Name:	Not reported
QTY Units:	Not reported
Transporter SEQ ID:	Not reported
Transporter-1 Date:	Not reported
Waste SEQ ID:	Not reported
Waste Type Code 2:	Not reported
Waste Type Code 3:	Not reported
Waste Type Code 4:	Not reported
Waste Type Code 5:	Not reported
Waste Type Code 6:	Not reported
Date Accepted:	Not reported
Manifest Discrepancy Type:	Not reported
Data Entry Number:	09080621
Was Load Rejected:	SANTA MARGARITA 92688
Reason Load Was Rejected:	Not reported

Manifest Number:	001274602JJK
EPA ID:	NYR000126714
Date Shipped:	09/24/2007
TSDF EPA ID:	NJD991291105
Transporter EPA ID:	NJR000023036
Transporter 2 EPA ID:	Not reported
Transporter 3 EPA ID:	Not reported
Transporter 4 EPA ID:	Not reported
Transporter 5 EPA ID:	Not reported
Transporter 6 EPA ID:	Not reported
Transporter 7 EPA ID:	Not reported
Transporter 8 EPA ID:	Not reported
Transporter 10 EPA ID:	Not reported
Date Trans1 Transported Waste:	09/24/2007
Date Trans2 Transported Waste:	Not reported
Date Trans3 Transported Waste:	Not reported
Date Trans4 Transported Waste:	Not reported
Date Trans5 Transported Waste:	Not reported
Date Trans6 Transported Waste:	Not reported
Date Trans7 Transported Waste:	Not reported
Date Trans8 Transported Waste:	Not reported

B P PRODUCTS NORTH AMERICA INC #48501 (Continued) **1007571112**

Date Trans9 Transported Waste:	Not reported
Date Trans10 Transported Waste:	Not reported
Date TSDF Received Waste:	09/24/2007
TSDF EPA Facility Name:	Not reported
QTY Units:	Not reported
Transporter SEQ ID:	Not reported
Transporter-1 Date:	Not reported
Waste SEQ ID:	Not reported
Waste Type Code 2:	Not reported
Waste Type Code 3:	Not reported
Waste Type Code 4:	Not reported
Waste Type Code 5:	Not reported
Waste Type Code 6:	Not reported
Date Accepted:	Not reported
Manifest Discrepancy Type:	Not reported
Data Entry Number:	Not reported
Was Load Rejected:	SANTA MARGARITA 92688
Reason Load Was Rejected:	Not reported

Waste:

Manifest Year:	2007 New Jersey Manifest Data
Waste Code:	D018
Hand Code:	H14
Quantity:	200 P

AB338 **EDR US Hist Auto Stat** **1015508880**
North **466 10TH AVE** **N/A**
1/8-1/4 **NEW YORK, NY 10018**
0.177 mi.
932 ft. **Site 8 of 17 in cluster AB**

Relative:
Higher

Actual:
40 ft.

EDR Historical Auto Stations:

Name:	EMERGENCY TIRE REPAIR BY YES
Year:	1999
Address:	466 10TH AVE
Name:	A AYM AUTO REPAIR & BODY
Year:	2001
Address:	466 10TH AVE
Name:	CALL CAR REPAIR HOUR
Year:	2004
Address:	466 10TH AVE
Name:	BP AMOCO
Year:	2010
Address:	466 10TH AVE
Name:	CALL CAR REPAIR 24 HOUR
Year:	2011
Address:	466 10TH AVE
Name:	CALL CAR REPAIR 24 HOUR
Year:	2012
Address:	466 10TH AVE

AB339 **GASETERIA** **RCRA NonGen / NLR** **1001482964**
North **466 10TH AVE** **NYU005001078**
1/8-1/4 **NEW YORK, NY 10018**
0.177 mi.
932 ft. **Site 9 of 17 in cluster AB**

Relative:
Higher

Actual:
40 ft.

RCRA NonGen / NLR:

Date form received by agency:	01/01/2007
Facility name:	GASETERIA
Facility address:	466 10TH AVE NEW YORK, NY 10018
EPA ID:	NYU005001078
Mailing address:	MASPETH AVE BROOKLYN, NY 11211
Contact:	Not reported
Contact address:	MASPETH AVE BROOKLYN, NY 11211
Contact country:	US
Contact telephone:	Not reported
Contact email:	Not reported
EPA Region:	02
Land type:	Private
Classification:	Non-Generator
Description:	Handler: Non-Generators do not presently generate hazardous waste

Owner/Operator Summary:

Owner/operator name:	NON REGULATED
Owner/operator address:	NOT REQUIRED NOT REQUIRED, NY 99999
Owner/operator country:	US
Owner/operator telephone:	(718) 555-1212
Legal status:	Private
Owner/Operator Type:	Operator
Owner/Op start date:	Not reported
Owner/Op end date:	Not reported

Owner/operator name:	NON REGULATED
Owner/operator address:	NOT REQUIRED NOT REQUIRED, NY 99999
Owner/operator country:	US
Owner/operator telephone:	(718) 555-1212
Legal status:	Private
Owner/Operator Type:	Owner
Owner/Op start date:	Not reported
Owner/Op end date:	Not reported

Handler Activities Summary:

U.S. importer of hazardous waste:	No
Mixed waste (haz. and radioactive):	No
Recycler of hazardous waste:	No
Transporter of hazardous waste:	No
Treater, storer or disposer of HW:	No
Underground injection activity:	No
On-site burner exemption:	No
Furnace exemption:	No
Used oil fuel burner:	No
Used oil processor:	No
User oil refiner:	No

GASETERIA (Continued) **1001482964**

Used oil fuel marketer to burner: No
Used oil Specification marketer: No
Used oil transfer facility: No
Used oil transporter: No

Historical Generators:
Date form received by agency: 01/01/2006
Site name: GASETERIA
Classification: Not a generator, verified

Date form received by agency: 03/01/1999
Site name: GASETERIA
Classification: Conditionally Exempt Small Quantity Generator

Violation Status: No violations found

Evaluation Action Summary:
Evaluation date: 12/08/1998
Evaluation: COMPLIANCE EVALUATION INSPECTION ON-SITE
Area of violation: Not reported
Date achieved compliance: Not reported
Evaluation lead agency: EPA

W340 **347 CORP** **NY AST** **A100178265**
SSE **347 W. 29TH ST.** **N/A**
1/8-1/4 **NEW YORK, NY 10001**
0.178 mi.
938 ft. **Site 8 of 11 in cluster W**

Relative:
Higher

Actual:
29 ft.

AST:
Region: STATE
DEC Region: 2
Site Status: Active
Facility Id: 2-606037
Program Type: PBS
UTM X: 584668.89162000001
UTM Y: 4511449.3098299997
Expiration Date: 06/21/2016
Site Type: Apartment Building/Office Building

Affiliation Records:
Site Id: 27902
Affiliation Type: Facility Owner
Company Name: SONDRA STEIN FOR 347 CORP
Contact Type: PRESIDENT
Contact Name: SONDRA STEIN
Address1: 355 E.72ND STREET APT. 18H
Address2: Not reported
City: NEW YORK
State: NY
Zip Code: 10021
Country Code: 001
Phone: (212) 988-0688
EMail: Not reported
Fax Number: Not reported
Modified By: KXTANG
Date Last Modified: 5/17/2006

347 CORP (Continued) **A100178265**

Site Id:	27902
Affiliation Type:	Mail Contact
Company Name:	347 CORP
Contact Type:	Not reported
Contact Name:	SONDRA STEIN
Address1:	355 E. 72ND STREET APT. 18H
Address2:	Not reported
City:	NEW YORK,
State:	NY
Zip Code:	10021
Country Code:	001
Phone:	(212) 988-0688
EMail:	Not reported
Fax Number:	Not reported
Modified By:	KXTANG
Date Last Modified:	5/17/2006

Site Id:	27902
Affiliation Type:	On-Site Operator
Company Name:	347 CORP
Contact Type:	Not reported
Contact Name:	T.J. TURGEON
Address1:	Not reported
Address2:	Not reported
City:	Not reported
State:	NN
Zip Code:	Not reported
Country Code:	001
Phone:	(212) 279-2085
EMail:	Not reported
Fax Number:	Not reported
Modified By:	TRANSLAT
Date Last Modified:	3/4/2004

Site Id:	27902
Affiliation Type:	Emergency Contact
Company Name:	SONDRA STEIN FOR 347 CORP
Contact Type:	Not reported
Contact Name:	SONDRA STEIN
Address1:	Not reported
Address2:	Not reported
City:	Not reported
State:	NN
Zip Code:	Not reported
Country Code:	001
Phone:	(212) 988-0688
EMail:	Not reported
Fax Number:	Not reported
Modified By:	TRANSLAT
Date Last Modified:	3/4/2004

Tank Info:

Tank Number:	001
Tank Id:	60873
Material Code:	0001
Common Name of Substance:	#2 Fuel Oil (On-Site Consumption)

347 CORP (Continued) **A100178265**

Equipment Records:

A00 - Tank Internal Protection - None
D01 - Pipe Type - Steel/Carbon Steel/Iron
I05 - Overfill - Vent Whistle
J02 - Dispenser - Suction Dispenser
L09 - Piping Leak Detection - Exempt Suction Piping
B00 - Tank External Protection - None
C03 - Pipe Location - Aboveground/Underground Combination
H00 - Tank Leak Detection - None
F00 - Pipe External Protection - None
G03 - Tank Secondary Containment - Vault (w/o access)
I04 - Overfill - Product Level Gauge (A/G)

Tank Location:	1
Tank Type:	Steel/Carbon Steel/Iron
Tank Status:	In Service
Pipe Model:	Not reported
Install Date:	01/01/1970
Capacity Gallons:	1500
Tightness Test Method:	NN
Date Test:	Not reported
Next Test Date:	Not reported
Date Tank Closed:	Not reported
Register:	True
Modified By:	MSBAPTIS
Last Modified:	03/24/2011
Material Name:	#2 Fuel Oil (On-Site Consumption)

AD341 **CON EDISON** **NY MANIFEST** **S116044817**
ESE **461 8TH AVE** **N/A**
1/8-1/4 **NEW YORK, NY 10001**
0.178 mi.
940 ft. **Site 2 of 6 in cluster AD**

Relative:
Higher

Actual:
36 ft.

NY MANIFEST:

EPA ID:	NYP004412276
Country:	USA

Mailing Info:

Name:	CON EDISON
Contact:	CON EDISON
Address:	4 IRVING PLACE
Address 2:	15TH FL
City/State/Zip:	NEW YORK, NY 10003
Country:	USA
Phone:	Not reported

Manifest:

Document ID:	Not reported
Manifest Status:	Not reported
Trans1 State ID:	NJD003812047
Trans2 State ID:	Not reported
Generator Ship Date:	01/04/2014
Trans1 Recv Date:	01/04/2014
Trans2 Recv Date:	Not reported
TSD Site Recv Date:	01/06/2014
Part A Recv Date:	Not reported

CON EDISON (Continued) **S116044817**

Part B Recv Date:	Not reported
Generator EPA ID:	NYP004412276
Trans1 EPA ID:	Not reported
Trans2 EPA ID:	Not reported
TSDF ID:	NJD991291105
Waste Code:	Not reported
Quantity:	1000
Units:	P - Pounds
Number of Containers:	1
Container Type:	TT - Cargo tank, tank trucks
Handling Method:	T Chemical, physical, or biological treatment.
Specific Gravity:	1
Year:	2014
Manifest Tracking Num:	002299401GBF
Import Ind:	N
Export Ind:	N
Discr Quantity Ind:	N
Discr Type Ind:	N
Discr Residue Ind:	N
Discr Partial Reject Ind:	N
Discr Full Reject Ind:	N
Manifest Ref Num:	Not reported
Alt Fac RCRA Id:	Not reported
Alt Fac Sign Date:	Not reported
Mgmt Method Type Code:	H110

AD342 **461 8TH AVE ASSOC** **RCRA NonGen / NLR** **1000100962**
ESE **461 8TH AVE** **FINDS** **NYD980642425**
1/8-1/4 **NEW YORK, NY 10001**
0.178 mi.
940 ft. **Site 3 of 6 in cluster AD**

Relative:
Higher

Actual:
36 ft.

RCRA NonGen / NLR:

Date form received by agency:	01/01/2007
Facility name:	461 8TH AVE ASSOC
Facility address:	461 8TH AVE NEW YORK, NY 10001
EPA ID:	NYD980642425
Mailing address:	AVE OF THE AMERICAS NEW YORK, NY 10019
Contact:	Not reported
Contact address:	AVE OF THE AMERICAS NEW YORK, NY 10019
Contact country:	US
Contact telephone:	Not reported
Contact email:	Not reported
EPA Region:	02
Classification:	Non-Generator
Description:	Handler: Non-Generators do not presently generate hazardous waste

Owner/Operator Summary:

Owner/operator name:	461 8TH AVENUE ASSOC
Owner/operator address:	NOT REQUIRED NOT REQUIRED, WY 99999
Owner/operator country:	US
Owner/operator telephone:	(212) 555-1212
Legal status:	Private

461 8TH AVE ASSOC (Continued) **1000100962**

Owner/Operator Type: Operator
Owner/Op start date: Not reported
Owner/Op end date: Not reported

Owner/operator name: 461 8TH AVENUE ASSOC
Owner/operator address: NOT REQUIRED
NOT REQUIRED, WY 99999
Owner/operator country: US
Owner/operator telephone: (212) 555-1212
Legal status: Private
Owner/Operator Type: Owner
Owner/Op start date: Not reported
Owner/Op end date: Not reported

Handler Activities Summary:
U.S. importer of hazardous waste: No
Mixed waste (haz. and radioactive): No
Recycler of hazardous waste: No
Transporter of hazardous waste: No
Treater, storer or disposer of HW: No
Underground injection activity: No
On-site burner exemption: No
Furnace exemption: No
Used oil fuel burner: No
Used oil processor: No
User oil refiner: No
Used oil fuel marketer to burner: No
Used oil Specification marketer: No
Used oil transfer facility: No
Used oil transporter: No

Historical Generators:
Date form received by agency: 01/01/2006
Site name: 461 8TH AVE ASSOC
Classification: Not a generator, verified

Date form received by agency: 03/30/1995
Site name: 461 8TH AVE ASSOC
Classification: Unverified

Date form received by agency: 03/30/1995
Site name: 461 8TH AVE ASSOC
Classification: Large Quantity Generator

Hazardous Waste Summary:
Waste code: NONE
Waste name: None

Waste code: D000
Waste name: Not Defined

Violation Status: No violations found

FINDS:

Registry ID: 110004388252

461 8TH AVE ASSOC (Continued) **1000100962**

Environmental Interest/Information System

RCRAInfo is a national information system that supports the Resource Conservation and Recovery Act (RCRA) program through the tracking of events and activities related to facilities that generate, transport, and treat, store, or dispose of hazardous waste. RCRAInfo allows RCRA program staff to track the notification, permit, compliance, and corrective action activities required under RCRA.

AD343 **CON EDISON** **NY MANIFEST** **S117059979**
ESE **441 8 AVE** **N/A**
1/8-1/4 **NEW YORK, NY 10001**
0.178 mi.
940 ft. **Site 4 of 6 in cluster AD**

Relative:
Higher

Actual:
35 ft.

NY MANIFEST:

EPA ID:	NYP004521837
Country:	USA

Mailing Info:

Name:	CON EDISON
Contact:	CON EDISON
Address:	4 IRVING PL
Address 2:	15TH ST
City/State/Zip:	NEW YORK, NY 10001
Country:	USA
Phone:	Not reported

Manifest:

Document ID:	Not reported
Manifest Status:	Not reported
Trans1 State ID:	NJD003812047
Trans2 State ID:	Not reported
Generator Ship Date:	05/06/2014
Trans1 Recv Date:	05/06/2014
Trans2 Recv Date:	Not reported
TSD Site Recv Date:	05/06/2014
Part A Recv Date:	Not reported
Part B Recv Date:	Not reported
Generator EPA ID:	NYP004521837
Trans1 EPA ID:	Not reported
Trans2 EPA ID:	Not reported
TSDF ID:	NJD991291105
Waste Code:	Not reported
Quantity:	500
Units:	P - Pounds
Number of Containers:	1
Container Type:	TT - Cargo tank, tank trucks
Handling Method:	T Chemical, physical, or biological treatment.
Specific Gravity:	1
Year:	2014
Manifest Tracking Num:	002416699GBF
Import Ind:	N
Export Ind:	N
Discr Quantity Ind:	N
Discr Type Ind:	N
Discr Residue Ind:	N

CON EDISON (Continued) **S117059979**

Discr Partial Reject Ind: N
Discr Full Reject Ind: N
Manifest Ref Num: Not reported
Alt Fac RCRA Id: Not reported
Alt Fac Sign Date: Not reported
Mgmt Method Type Code: H110

AC344 **EDR US Hist Auto Stat** **1015419487**
East **317 W 35TH ST** **N/A**
1/8-1/4 **NEW YORK, NY 10001**
0.178 mi.
941 ft. **Site 4 of 6 in cluster AC**

Relative:
Higher

Actual:
39 ft.

EDR Historical Auto Stations:
Name: AAA TOWING & REPAIR 24 HOURS
Year: 2010
Address: 317 W 35TH ST

Name: AAA TOWING & REPAIR 24 HOURS
Year: 2011
Address: 317 W 35TH ST

Name: AAA TOWING & REPAIR 24 HOURS
Year: 2012
Address: 317 W 35TH ST

X345 **CON EDISON** **NY MANIFEST** **S113495531**
ENE **356 W 36 ST.** **N/A**
1/8-1/4 **NEW YORK, NY 10018**
0.178 mi.
941 ft. **Site 10 of 19 in cluster X**

Relative:
Higher

Actual:
39 ft.

NY MANIFEST:
EPA ID: NYP004292405
Country: USA

Mailing Info:
Name: CON EDISON
Contact: TOM TEELING
Address: 4 IRVING PLACE 15TH FLOOR
City/State/Zip: NEW YORK, NY 10003
Country: USA
Phone: 212-460-3770

Manifest:

Document ID: Not reported
Manifest Status: Not reported
Trans1 State ID: NJ0000027193
Trans2 State ID: Not reported
Generator Ship Date: 03/09/2013
Trans1 Recv Date: 03/09/2013
Trans2 Recv Date: Not reported
TSD Site Recv Date: 03/11/2013
Part A Recv Date: Not reported
Part B Recv Date: Not reported

CON EDISON (Continued) **S113495531**

Generator EPA ID:	NYP004292405
Trans1 EPA ID:	Not reported
Trans2 EPA ID:	Not reported
TSDF ID:	NJD002200046
Waste Code:	Not reported
Quantity:	1000
Units:	P - Pounds
Number of Containers:	1
Container Type:	TT - Cargo tank, tank trucks
Handling Method:	T Chemical, physical, or biological treatment.
Specific Gravity:	1
Year:	2013
Manifest Tracking Num:	010841245JJK
Import Ind:	N
Export Ind:	N
Discr Quantity Ind:	N
Discr Type Ind:	N
Discr Residue Ind:	N
Discr Partial Reject Ind:	N
Discr Full Reject Ind:	N
Manifest Ref Num:	Not reported
Alt Fac RCRA Id:	Not reported
Alt Fac Sign Date:	Not reported
Mgmt Method Type Code:	H110

X346 **CON EDISON MANHOLE: 6733** **RCRA NonGen / NLR** **1016450217**
ENE **356 W 36TH ST** **NYP004292405**
1/8-1/4 **NEW YORK, NY 10018**
0.178 mi.
941 ft. **Site 11 of 19 in cluster X**

Relative:
Higher

Actual:
39 ft.

RCRA NonGen / NLR:

Date form received by agency:	04/09/2013
Facility name:	CON EDISON MANHOLE: 6733
Facility address:	356 W 36TH ST NEW YORK, NY 10018
EPA ID:	NYP004292405
Contact:	JUAN RODRIGUEZ
Contact address:	Not reported Not reported
Contact country:	Not reported
Contact telephone:	(347) 865-5931
Contact email:	Not reported
EPA Region:	02
Classification:	Non-Generator
Description:	Handler: Non-Generators do not presently generate hazardous waste

Handler Activities Summary:

U.S. importer of hazardous waste:	No
Mixed waste (haz. and radioactive):	No
Recycler of hazardous waste:	No
Transporter of hazardous waste:	No
Treater, storer or disposer of HW:	No
Underground injection activity:	No
On-site burner exemption:	No
Furnace exemption:	No
Used oil fuel burner:	No

CON EDISON MANHOLE: 6733 (Continued) **1016450217**

Used oil processor:	No
User oil refiner:	No
Used oil fuel marketer to burner:	No
Used oil Specification marketer:	No
Used oil transfer facility:	No
Used oil transporter:	No

Historical Generators:

Date form received by agency:	03/09/2013
Site name:	CON EDISON MANHOLE: 6733
Classification:	Conditionally Exempt Small Quantity Generator
Violation Status:	No violations found

AD347 **CON EDISON** **NY MANIFEST** **S117060282**
ESE **8 AVE & 33 ST** **N/A**
1/8-1/4 **NEW YORK, NY 10001**
0.179 mi.
944 ft. **Site 5 of 6 in cluster AD**

Relative:
Higher

Actual:
36 ft.

NY MANIFEST:

EPA ID:	NYP004524989
Country:	USA

Mailing Info:

Name:	CON EDISON
Contact:	CON EDISON
Address:	4 IRVING PL
Address 2:	15TH ST
City/State/Zip:	NEW YORK, NY 10001
Country:	USA
Phone:	Not reported

Manifest:

Document ID:	Not reported
Manifest Status:	Not reported
Trans1 State ID:	NJD003812047
Trans2 State ID:	Not reported
Generator Ship Date:	05/08/2014
Trans1 Recv Date:	05/08/2014
Trans2 Recv Date:	Not reported
TSD Site Recv Date:	05/09/2014
Part A Recv Date:	Not reported
Part B Recv Date:	Not reported
Generator EPA ID:	NYP004524989
Trans1 EPA ID:	Not reported
Trans2 EPA ID:	Not reported
TSDF ID:	NJD991291105
Waste Code:	Not reported
Quantity:	1500
Units:	P - Pounds
Number of Containers:	1
Container Type:	TT - Cargo tank, tank trucks
Handling Method:	T Chemical, physical, or biological treatment.
Specific Gravity:	1
Year:	2014
Manifest Tracking Num:	002417307GBF

CON EDISON (Continued) **S117060282**

Import Ind:	N
Export Ind:	N
Discr Quantity Ind:	N
Discr Type Ind:	N
Discr Residue Ind:	N
Discr Partial Reject Ind:	N
Discr Full Reject Ind:	N
Manifest Ref Num:	Not reported
Alt Fac RCRA Id:	Not reported
Alt Fac Sign Date:	Not reported
Mgmt Method Type Code:	H110

X348 **CON EDISON VAULT 8941** **RCRA NonGen / NLR** **1015746649**
ENE **334 W 36TH ST** **NYP004246429**
1/8-1/4 **NEW YORK, NY 10018**
0.179 mi.
945 ft. **Site 12 of 19 in cluster X**

Relative:
Higher

Actual:
39 ft.

RCRA NonGen / NLR:

Date form received by agency:	02/13/2012
Facility name:	CON EDISON VAULT 8941
Facility address:	334 W 36TH ST NEW YORK, NY 10018
EPA ID:	NYP004246429
Mailing address:	4 IRVING PL, RM 828 NEW YORK, NY 10003
Contact:	FRANK CURTIS
Contact address:	Not reported Not reported
Contact country:	Not reported
Contact telephone:	(212) 780-3756
Contact email:	Not reported
EPA Region:	02
Classification:	Non-Generator
Description:	Handler: Non-Generators do not presently generate hazardous waste

Handler Activities Summary:

U.S. importer of hazardous waste:	No
Mixed waste (haz. and radioactive):	No
Recycler of hazardous waste:	No
Transporter of hazardous waste:	No
Treater, storer or disposer of HW:	No
Underground injection activity:	No
On-site burner exemption:	No
Furnace exemption:	No
Used oil fuel burner:	No
Used oil processor:	No
User oil refiner:	No
Used oil fuel marketer to burner:	No
Used oil Specification marketer:	No
Used oil transfer facility:	No
Used oil transporter:	No

Historical Generators:

Date form received by agency:	01/14/2012
Site name:	CON EDISON VAULT 8941
Classification:	Conditionally Exempt Small Quantity Generator

CON EDISON VAULT 8941 (Continued) **1015746649**

Violation Status: No violations found

X349 ENE 1/8-1/4 0.179 mi. 945 ft. **CONSOLIDATED EDISON 334 W 36 ST NEW YORK, NY 10018** **NY MANIFEST** **S111790251 N/A**

Site 13 of 19 in cluster X

Relative: Higher

Actual: 39 ft.

NY MANIFEST:

EPA ID:	NYP004246429
Country:	USA

Mailing Info:

Name:	CONSOLIDATED EDISON
Contact:	TOM TEELING
Address:	4 IRVING PLACE - 15TH FLOOR
City/State/Zip:	NEW YORK, NY 10003
Country:	USA
Phone:	212-460-3770

Manifest:

Document ID:	Not reported
Manifest Status:	Not reported
Trans1 State ID:	NJ0000027193
Trans2 State ID:	Not reported
Generator Ship Date:	01/24/2012
Trans1 Recv Date:	01/24/2012
Trans2 Recv Date:	Not reported
TSD Site Recv Date:	01/27/2012
Part A Recv Date:	Not reported
Part B Recv Date:	Not reported
Generator EPA ID:	NYP004246429
Trans1 EPA ID:	Not reported
Trans2 EPA ID:	Not reported
TSDF ID:	NJD002200046
Waste Code:	Not reported
Quantity:	1364.0
Units:	K - Kilograms (2.2 pounds)
Number of Containers:	1.0
Container Type:	TT - Cargo tank, tank trucks
Handling Method:	B Incineration, heat recovery, burning.
Specific Gravity:	1.0
Year:	2012
Manifest Tracking Num:	009204734JJK
Import Ind:	N
Export Ind:	N
Discr Quantity Ind:	N
Discr Type Ind:	Y
Discr Residue Ind:	N
Discr Partial Reject Ind:	N
Discr Full Reject Ind:	N
Manifest Ref Num:	Not reported
Alt Fac RCRA Id:	Not reported
Alt Fac Sign Date:	Not reported
Mgmt Method Type Code:	H141

AF350 **EDR US Hist Auto Stat** **1015541420**
NNW **529 W 35TH ST** **N/A**
1/8-1/4 **NEW YORK, NY 10001**
0.179 mi.
947 ft. **Site 1 of 8 in cluster AF**

Relative:
Higher

Actual:
36 ft.

EDR Historical Auto Stations:

Name:	MIDTOWN CLASSIC COLLISION
Year:	1999
Address:	529 W 35TH ST
Name:	MIDTOWN CLASSIC COLLISION
Year:	2001
Address:	529 W 35TH ST
Name:	AMERICAN A1 TOWING SVC INC
Year:	2010
Address:	529 W 35TH ST

AF351 **529 WEST 35TH STREET** **NY UST** **U003790857**
NNW **529 WEST 35TH STREET** **NY HIST UST** **N/A**
1/8-1/4 **NEW YORK, NY 10011**
0.179 mi.
947 ft. **Site 2 of 8 in cluster AF**

Relative:
Higher

Actual:
36 ft.

UST:

Id/Status:	2-606060 / Unregulated/Closed
Program Type:	PBS
Region:	STATE
DEC Region:	2
Expiration Date:	06/25/2006
UTM X:	584459.26624000003
UTM Y:	4512114.1575600002
Site Type:	Trucking/Transportation/Fleet Operation

Affiliation Records:

Site Id:	27925
Affiliation Type:	Facility Owner
Company Name:	RENO NEW YORK PROPERTIES
Contact Type:	Not reported
Contact Name:	Not reported
Address1:	126 WEST 11TH STREET
Address2:	Not reported
City:	NEW YORK
State:	NY
Zip Code:	10011
Country Code:	001
Phone:	(212) 242-9073
EMail:	Not reported
Fax Number:	Not reported
Modified By:	TRANSLAT
Date Last Modified:	3/4/2004
Site Id:	27925
Affiliation Type:	Mail Contact
Company Name:	RENO NEW YORK PROPERTIES LLC
Contact Type:	Not reported
Contact Name:	HENRY GEDDES
Address1:	126 WEST 11TH STREET
Address2:	Not reported

529 WEST 35TH STREET (Continued) **U003790857**

City:	NEW YORK
State:	NY
Zip Code:	10011
Country Code:	001
Phone:	(212) 242-9073
EMail:	Not reported
Fax Number:	Not reported
Modified By:	TRANSLAT
Date Last Modified:	3/4/2004

Site Id:	27925
Affiliation Type:	On-Site Operator
Company Name:	529 WEST 35TH STREET
Contact Type:	Not reported
Contact Name:	NA
Address1:	Not reported
Address2:	Not reported
City:	Not reported
State:	NN
Zip Code:	Not reported
Country Code:	001
Phone:	Not reported
EMail:	Not reported
Fax Number:	Not reported
Modified By:	TRANSLAT
Date Last Modified:	3/4/2004

Site Id:	27925
Affiliation Type:	Emergency Contact
Company Name:	RENO NEW YORK PROPERTIES
Contact Type:	Not reported
Contact Name:	HENRY GEDDES
Address1:	Not reported
Address2:	Not reported
City:	Not reported
State:	NN
Zip Code:	Not reported
Country Code:	001
Phone:	(212) 242-9073
EMail:	Not reported
Fax Number:	Not reported
Modified By:	TRANSLAT
Date Last Modified:	3/4/2004

Tank Info:

Tank Number:	001
Tank ID:	60899
Tank Status:	Closed - Removed
Material Name:	Closed - Removed
Capacity Gallons:	550
Install Date:	Not reported
Date Tank Closed:	06/01/2001
Registered:	True
Tank Location:	Underground
Tank Type:	Steel/carbon steel
Material Code:	0008

529 WEST 35TH STREET (Continued) **U003790857**

Common Name of Substance: Diesel

Tightness Test Method: NN
Date Test: Not reported
Next Test Date: Not reported
Pipe Model: Not reported
Modified By: TRANSLAT
Last Modified: 03/04/2004

Equipment Records:

C02 - Pipe Location - Underground/On-ground
F00 - Pipe External Protection - None
A00 - Tank Internal Protection - None
D01 - Pipe Type - Steel/Carbon Steel/Iron
G00 - Tank Secondary Containment - None
J02 - Dispenser - Suction Dispenser
B00 - Tank External Protection - None
H00 - Tank Leak Detection - None
I00 - Overfill - None

Tank Number: 002
Tank ID: 60900
Tank Status: Closed - Removed
Material Name: Closed - Removed
Capacity Gallons: 550
Install Date: Not reported
Date Tank Closed: 06/01/2001
Registered: True
Tank Location: Underground
Tank Type: Steel/carbon steel
Material Code: 0008
Common Name of Substance: Diesel

Tightness Test Method: NN
Date Test: Not reported
Next Test Date: Not reported
Pipe Model: Not reported
Modified By: TRANSLAT
Last Modified: 03/04/2004

Equipment Records:

C02 - Pipe Location - Underground/On-ground
F00 - Pipe External Protection - None
A00 - Tank Internal Protection - None
D01 - Pipe Type - Steel/Carbon Steel/Iron
G00 - Tank Secondary Containment - None
J02 - Dispenser - Suction Dispenser
B00 - Tank External Protection - None
H00 - Tank Leak Detection - None
I00 - Overfill - None

Tank Number: 003
Tank ID: 60901
Tank Status: Closed - Removed
Material Name: Closed - Removed
Capacity Gallons: 550

529 WEST 35TH STREET (Continued) **U003790857**

Install Date:	Not reported
Date Tank Closed:	06/01/2001
Registered:	True
Tank Location:	Underground
Tank Type:	Steel/carbon steel
Material Code:	0013
Common Name of Substance:	Lube Oil
Tightness Test Method:	NN
Date Test:	Not reported
Next Test Date:	Not reported
Pipe Model:	Not reported
Modified By:	TRANSLAT
Last Modified:	03/04/2004

Equipment Records:

B00 - Tank External Protection - None
H00 - Tank Leak Detection - None
A00 - Tank Internal Protection - None
D01 - Pipe Type - Steel/Carbon Steel/Iron
G00 - Tank Secondary Containment - None
J02 - Dispenser - Suction Dispenser
C02 - Pipe Location - Underground/On-ground
F00 - Pipe External Protection - None
I00 - Overfill - None

HIST UST:

PBS Number:	2-606060
SPDES Number:	Not reported
Emergency Contact:	HENRY GEDDES
Emergency Telephone:	(212) 242-9073
Operator:	NA
Operator Telephone:	(000) 000-0000
Owner Name:	RENO NEW YORK PROPERTIES
Owner Address:	126 WEST 11TH STREET
Owner City,St,Zip:	NEW YORK, NY 10011
Owner Telephone:	(212) 242-9073
Owner Type:	Corporate/Commercial
Owner Subtype:	Not reported
Mailing Name:	RENO NEW YORK PROPERTIES LLC
Mailing Address:	126 WEST 11TH STREET
Mailing Address 2:	Not reported
Mailing City,St,Zip:	NEW YORK, NY 10011
Mailing Contact:	HENRY GEDDES
Mailing Telephone:	(212) 242-9073
Owner Mark:	First Owner
Facility Status:	2 - Unregulated by PBS (the total capacity is less than 1,101 gallons) and Subpart 360-14.
Facility Addr2:	Not reported
SWIS ID:	6201
Old PBS Number:	Not reported
Facility Type:	TRUCKING/TRANSPORTATION
Inspected Date:	Not reported
Inspector:	Not reported
Inspection Result:	Not reported
Federal ID:	Not reported
Certification Flag:	False

529 WEST 35TH STREET (Continued) **U003790857**

Certification Date:	Not reported
Expiration Date:	06/25/2006
Renew Flag:	False
Renewal Date:	Not reported
Total Capacity:	0
FAMT:	True
Facility Screen:	No Missing Data
Owner Screen:	Minor Data Missing
Tank Screen:	0
Dead Letter:	False
CBS Number:	Not reported
Town or City:	NEW YORK CITY
County Code:	62
Town or City:	01
Region:	2

Tank Id:	001
Tank Location:	UNDERGROUND
Tank Status:	Closed-Removed
Install Date:	Not reported
Capacity (gals):	550
Product Stored:	DIESEL
Tank Type:	Steel/carbon steel
Tank Internal:	None
Tank External:	None
Pipe Location:	Underground
Pipe Type:	STEEL/IRON
Pipe Internal:	None
Pipe External:	None
Second Containment:	None
Leak Detection:	None
Overfill Prot:	None
Dispenser:	Suction
Date Tested:	Not reported
Next Test Date:	Not reported
Missing Data for Tank:	No Missing Data
Date Closed:	06/01/2001
Test Method:	Not reported
Deleted:	False
Updated:	True
Lat/long:	Not reported

Tank Id:	002
Tank Location:	UNDERGROUND
Tank Status:	Closed-Removed
Install Date:	Not reported
Capacity (gals):	550
Product Stored:	DIESEL
Tank Type:	Steel/carbon steel
Tank Internal:	None
Tank External:	None
Pipe Location:	Underground
Pipe Type:	STEEL/IRON
Pipe Internal:	None
Pipe External:	None
Second Containment:	None

529 WEST 35TH STREET (Continued) **U003790857**

Leak Detection:	None
Overfill Prot:	None
Dispenser:	Suction
Date Tested:	Not reported
Next Test Date:	Not reported
Missing Data for Tank:	No Missing Data
Date Closed:	06/01/2001
Test Method:	Not reported
Deleted:	False
Updated:	True
Lat/long:	Not reported

Tank Id:	003
Tank Location:	UNDERGROUND
Tank Status:	Closed-Removed
Install Date:	Not reported
Capacity (gals):	550
Product Stored:	UNKNOWN
Tank Type:	Steel/carbon steel
Tank Internal:	None
Tank External:	None
Pipe Location:	Underground
Pipe Type:	STEEL/IRON
Pipe Internal:	None
Pipe External:	None
Second Containment:	None
Leak Detection:	None
Overfill Prot:	None
Dispenser:	Suction
Date Tested:	Not reported
Next Test Date:	Not reported
Missing Data for Tank:	No Missing Data
Date Closed:	06/01/2001
Test Method:	Not reported
Deleted:	False
Updated:	True
Lat/long:	Not reported

AF352 **CONSTRUCTION SITE** **NY LTANKS** **S105055174**
NNW **529 WEST 35TH ST** **N/A**
1/8-1/4 **MANHATTAN, NY**
0.179 mi.
947 ft. **Site 3 of 8 in cluster AF**

Relative:
Higher

Actual:
36 ft.

LTANKS:

Site ID:	246701
Spill Number/Closed Date:	0103274 / 12/13/2001
Spill Date:	6/25/2001
Spill Cause:	Tank Failure
Spill Source:	Commercial/Industrial
Spill Class:	Known release with minimal potential for fire or hazard. DEC Response. Willing Responsible Party. Corrective action taken.
Cleanup Ceased:	Not reported
Cleanup Meets Standard:	False
SWIS:	3101
Investigator:	JBVOUGHT
Referred To:	Not reported

CONSTRUCTION SITE (Continued) **S105055174**

Reported to Dept:	6/25/2001
CID:	382
Water Affected:	Not reported
Spill Notifier:	Other
Last Inspection:	Not reported
Recommended Penalty:	False
UST Involvement:	False
Remediation Phase:	0
Date Entered In Computer:	6/25/2001
Spill Record Last Update:	12/13/2001
Spiller Name:	Not reported
Spiller Company:	UNKNOWN
Spiller Address:	Not reported
Spiller City,St,Zip:	ZZ -
Spiller County:	001
Spiller Contact:	GARY ZAID
Spiller Phone:	(212) 736-1626
Spiller Extention:	Not reported
DEC Region:	2
DER Facility ID:	202580
DEC Memo:	Prior to Sept, 2004 data translation this spill Lead_DEC Field was "VOUGHT"8/2001-Tank closure report prepared by Franklin Company Contractors. 6/29/2001-Franklin implemented bioremediation by mixing 240lbs of ORC with surrounding soils and filling in excavation. 500 gallons of Waste stream technologies W-4 bio-blend mixture also injected.. Site was bakcfilled with 3 to 6 feet of clean fill, 6 inches of crushed stone and an 8-mil polyethylene vapor barrier. Area was then covered with 6 inch reinforced concrete slab. Soil VOC pass TAGM, soil SVOC exceed TAGM but are due to fill composition. Site visit by Jacob Krimgold showed no visual evidence of contamination. Groundwater VOC and SVOC also pass TAGM. 12/13/2001 Spill closed as per Mark Tibbe, Jacob Krimgold and myself (all NYSDEC personnel).
Remarks:	SOIL SAMPLE RESULTS FROM REMOVAL OF 3 TANKS AT LOCATION. NO VISABLE SIGNS OF CONTAMINATION.

Material:

Site ID:	246701
Operable Unit ID:	841954
Operable Unit:	01
Material ID:	535365
Material Code:	0001A
Material Name:	#2 Fuel Oil
Case No.:	Not reported
Material FA:	Petroleum
Quantity:	0
Units:	Gallons
Recovered:	No
Resource Affected:	Not reported
Oxygenate:	False

Tank Test:

AB353 **FOREST ELECTRIC CORP** **RCRA NonGen / NLR** **1000222332**
North **504 W 36TH ST** **FINDS** **NYD981489024**
1/8-1/4 **NEW YORK, NY 10018**
0.180 mi.
949 ft. **Site 10 of 17 in cluster AB**

Relative:
Higher

Actual:
39 ft.

RCRA NonGen / NLR:

Date form received by agency:	01/01/2007
Facility name:	FOREST ELECTRIC CORP
Facility address:	504 W 36TH ST NEW YORK, NY 100181102
EPA ID:	NYD981489024
Mailing address:	PENN PLZ NEW YORK, NY 10001
Contact:	Not reported
Contact address:	PENN PLZ NEW YORK, NY 10001
Contact country:	US
Contact telephone:	Not reported
Contact email:	Not reported
EPA Region:	02
Classification:	Non-Generator
Description:	Handler: Non-Generators do not presently generate hazardous waste

Owner/Operator Summary:

Owner/operator name:	PAUL GREENBLATT
Owner/operator address:	NOT REQUIRED NOT REQUIRED, WY 99999
Owner/operator country:	US
Owner/operator telephone:	(212) 555-1212
Legal status:	Private
Owner/Operator Type:	Owner
Owner/Op start date:	Not reported
Owner/Op end date:	Not reported

Owner/operator name:	PAUL GREENBLATT
Owner/operator address:	NOT REQUIRED NOT REQUIRED, WY 99999
Owner/operator country:	US
Owner/operator telephone:	(212) 555-1212
Legal status:	Private
Owner/Operator Type:	Operator
Owner/Op start date:	Not reported
Owner/Op end date:	Not reported

Handler Activities Summary:

U.S. importer of hazardous waste:	No
Mixed waste (haz. and radioactive):	No
Recycler of hazardous waste:	No
Transporter of hazardous waste:	No
Treater, storer or disposer of HW:	No
Underground injection activity:	No
On-site burner exemption:	No
Furnace exemption:	No
Used oil fuel burner:	No
Used oil processor:	No
User oil refiner:	No
Used oil fuel marketer to burner:	No

FOREST ELECTRIC CORP (Continued) **1000222332**

Used oil Specification marketer: No
Used oil transfer facility: No
Used oil transporter: No

Historical Generators:
Date form received by agency: 01/01/2006
Site name: FOREST ELECTRIC CORP
Classification: Not a generator, verified

Date form received by agency: 07/08/1999
Site name: FOREST ELECTRIC CORP
Classification: Not a generator, verified

Date form received by agency: 07/03/1986
Site name: FOREST ELECTRIC CORP
Classification: Large Quantity Generator

Hazardous Waste Summary:
Waste code: D000
Waste name: Not Defined

Violation Status: No violations found

FINDS:

Registry ID: 110004406232

Environmental Interest/Information System
RCRAInfo is a national information system that supports the Resource Conservation and Recovery Act (RCRA) program through the tracking of events and activities related to facilities that generate, transport, and treat, store, or dispose of hazardous waste. RCRAInfo allows RCRA program staff to track the notification, permit, compliance, and corrective action activities required under RCRA.

W354 **APARTMENT BUILDING** **NY LTANKS** **S102662670**
SSE **347 WEST 29TH ST** **N/A**
1/8-1/4 **MANHATTAN, NY**
0.180 mi.
949 ft. **Site 9 of 11 in cluster W**

Relative:
Higher

Actual:
29 ft.

LTANKS:
Site ID: 111829
Spill Number/Closed Date: 9608521 / 11/22/1996
Spill Date: 10/8/1996
Spill Cause: Tank Overfill
Spill Source: Institutional, Educational, Gov., Other
Spill Class: Known release with minimal potential for fire or hazard. DEC Response. Willing Responsible Party. Corrective action taken.
Cleanup Ceased: Not reported
Cleanup Meets Standard: False
SWIS: 3101
Investigator: MCTIBBE
Referred To: Not reported
Reported to Dept: 10/9/1996
CID: 297

APARTMENT BUILDING (Continued) **S102662670**

Water Affected:	Not reported
Spill Notifier:	Affected Persons
Last Inspection:	Not reported
Recommended Penalty:	False
UST Involvement:	False
Remediation Phase:	0
Date Entered In Computer:	10/9/1996
Spill Record Last Update:	7/20/2004
Spiller Name:	Not reported
Spiller Company:	BAYSIDE FUEL OIL CORP
Spiller Address:	1810 SHORE PRKWY
Spiller City,St,Zip:	BROOKLYN, NY 11214-
Spiller County:	001
Spiller Contact:	SONDRA STEIN
Spiller Phone:	(212) 988-0688
Spiller Extention:	Not reported
DEC Region:	2
DER Facility ID:	97777
DEC Memo:	Prior to Sept, 2004 data translation this spill Lead_DEC Field was "M TIBBE"Bayside cleaned.
Remarks:	CALLER IS THE APARTMENT COMPLEX OWNER AND RECIEVED A CALL FROM HER SUPERINTENDANT THATH THE OIL DELIVERY DRIVER SPILLED AN UNKNOWN AMOUNT OF OIL INTO A FLOWER GARDEN IN THE FRONT OF THE BLDG - WHEN THE CALLER CONTACTED THE OIL COMPANY THEY DID NOT GET BACK TO HER - CALLER WOULD LIKE A CALL BACK FOR MORE INFORMATION

Material:

Site ID:	111829
Operable Unit ID:	1039727
Operable Unit:	01
Material ID:	344258
Material Code:	0001A
Material Name:	#2 Fuel Oil
Case No.:	Not reported
Material FA:	Petroleum
Quantity:	0
Units:	Gallons
Recovered:	No
Resource Affected:	Not reported
Oxygenate:	False

Tank Test:

AB355 **NYHPD - HUDSON YARDS B** **RCRA NonGen / NLR** **1014399956**
NNW **517-527 W 35TH ST** **NJ MANIFEST** **NYR000180463**
1/8-1/4 **NEW YORK, NY 10001**
0.180 mi.
951 ft. **Site 11 of 17 in cluster AB**

Relative:
Higher

Actual:
37 ft.

RCRA NonGen / NLR:

Date form received by agency:	01/24/2012
Facility name:	NYHPD - HUDSON YARDS B
Facility address:	517-527 W 35TH ST NEW YORK, NY 10001
EPA ID:	NYR000180463
Mailing address:	WILLIAMS PARKWAY

NYHPD - HUDSON YARDS B (Continued) **1014399956**

	EAST HANOVER, NJ 07936
Contact:	TIM CASSESE
Contact address:	WILLIAMS PARKWAY
	EAST HANOVER, NJ 07936
Contact country:	US
Contact telephone:	(973) 884-8682
Contact email:	Not reported
EPA Region:	02
Classification:	Non-Generator
Description:	Handler: Non-Generators do not presently generate hazardous waste

Owner/Operator Summary:

Owner/operator name:	NY HPD
Owner/operator address:	GOLD ST
	NEW YORK, NY 10038
Owner/operator country:	US
Owner/operator telephone:	(212) 863-6590
Legal status:	State
Owner/Operator Type:	Owner
Owner/Op start date:	10/01/2008
Owner/Op end date:	Not reported
Owner/operator name:	LVI/MAZZOCCHI SERVICES
Owner/operator address:	Not reported
	Not reported
Owner/operator country:	US
Owner/operator telephone:	Not reported
Legal status:	Private
Owner/Operator Type:	Operator
Owner/Op start date:	01/28/2010
Owner/Op end date:	Not reported

Handler Activities Summary:

U.S. importer of hazardous waste:	No
Mixed waste (haz. and radioactive):	No
Recycler of hazardous waste:	No
Transporter of hazardous waste:	No
Treater, storer or disposer of HW:	No
Underground injection activity:	No
On-site burner exemption:	No
Furnace exemption:	No
Used oil fuel burner:	No
Used oil processor:	No
User oil refiner:	No
Used oil fuel marketer to burner:	No
Used oil Specification marketer:	No
Used oil transfer facility:	No
Used oil transporter:	No

Universal Waste Summary:

Waste type:	Batteries
Accumulated waste on-site:	Yes
Generated waste on-site:	Not reported
Waste type:	Lamps
Accumulated waste on-site:	Yes

NYHPD - HUDSON YARDS B (Continued) **1014399956**

Generated waste on-site: Not reported

Waste type: Batteries
Accumulated waste on-site: Yes
Generated waste on-site: Not reported

Waste type: Lamps
Accumulated waste on-site: Yes
Generated waste on-site: Not reported

Historical Generators:
Date form received by agency: 02/09/2011
Site name: NYHPD - HUDSON YARDS B
Classification: Large Quantity Generator

Hazardous Waste Summary:
Waste code: D001
Waste name: IGNITABLE HAZARDOUS WASTES ARE THOSE WASTES WHICH HAVE A FLASHPOINT OF LESS THAN 140 DEGREES FAHRENHEIT AS DETERMINED BY A PENSKY-MARTENS CLOSED CUP FLASH POINT TESTER. ANOTHER METHOD OF DETERMINING THE FLASH POINT OF A WASTE IS TO REVIEW THE MATERIAL SAFETY DATA SHEET, WHICH CAN BE OBTAINED FROM THE MANUFACTURER OR DISTRIBUTOR OF THE MATERIAL. LACQUER THINNER IS AN EXAMPLE OF A COMMONLY USED SOLVENT WHICH WOULD BE CONSIDERED AS IGNITABLE HAZARDOUS WASTE.

Waste code: D002
Waste name: A WASTE WHICH HAS A PH OF LESS THAN 2 OR GREATER THAN 12.5 IS CONSIDERED TO BE A CORROSIVE HAZARDOUS WASTE. SODIUM HYDROXIDE, A CAUSTIC SOLUTION WITH A HIGH PH, IS OFTEN USED BY INDUSTRIES TO CLEAN OR DEGREASE PARTS. HYDROCHLORIC ACID, A SOLUTION WITH A LOW PH, IS USED BY MANY INDUSTRIES TO CLEAN METAL PARTS PRIOR TO PAINTING. WHEN THESE CAUSTIC OR ACID SOLUTIONS BECOME CONTAMINATED AND MUST BE DISPOSED, THE WASTE WOULD BE A CORROSIVE HAZARDOUS WASTE.

Waste code: D001
Waste name: IGNITABLE HAZARDOUS WASTES ARE THOSE WASTES WHICH HAVE A FLASHPOINT OF LESS THAN 140 DEGREES FAHRENHEIT AS DETERMINED BY A PENSKY-MARTENS CLOSED CUP FLASH POINT TESTER. ANOTHER METHOD OF DETERMINING THE FLASH POINT OF A WASTE IS TO REVIEW THE MATERIAL SAFETY DATA SHEET, WHICH CAN BE OBTAINED FROM THE MANUFACTURER OR DISTRIBUTOR OF THE MATERIAL. LACQUER THINNER IS AN EXAMPLE OF A COMMONLY USED SOLVENT WHICH WOULD BE CONSIDERED AS IGNITABLE HAZARDOUS WASTE.

Waste code: D002
Waste name: A WASTE WHICH HAS A PH OF LESS THAN 2 OR GREATER THAN 12.5 IS CONSIDERED TO BE A CORROSIVE HAZARDOUS WASTE. SODIUM HYDROXIDE, A CAUSTIC SOLUTION WITH A HIGH PH, IS OFTEN USED BY INDUSTRIES TO CLEAN OR DEGREASE PARTS. HYDROCHLORIC ACID, A SOLUTION WITH A LOW PH, IS USED BY MANY INDUSTRIES TO CLEAN METAL PARTS PRIOR TO PAINTING. WHEN THESE CAUSTIC OR ACID SOLUTIONS BECOME CONTAMINATED AND MUST BE DISPOSED, THE WASTE WOULD BE A CORROSIVE HAZARDOUS WASTE.

Violation Status: No violations found

NJ MANIFEST:
EPA Id: NYR000180463
Mail Address: WILLIAMS PARKWAY

NYHPD - HUDSON YARDS B (Continued) **1014399956**

Mail City/State/Zip:	EAST HANOVER, NJ 07936
Facility Phone:	Not reported
Emergency Phone:	Not reported
Contact:	TIM CASSESE
Comments:	Not reported
SIC Code:	Not reported
County:	NY061
Municipal:	Not reported
Previous EPA Id:	Not reported
Gen Flag:	Not reported
Trans Flag:	Not reported
TSDF Flag:	Not reported
Name Change:	Not reported
Date Change:	Not reported

Manifest:

Manifest Number:	006007071JJK
EPA ID:	NYR000180463
Date Shipped:	2/24/2011
TSDF EPA ID:	NJD002200046
Transporter EPA ID:	NJR000073536
Transporter 2 EPA ID:	Not reported
Transporter 3 EPA ID:	Not reported
Transporter 4 EPA ID:	Not reported
Transporter 5 EPA ID:	Not reported
Transporter 6 EPA ID:	Not reported
Transporter 7 EPA ID:	Not reported
Transporter 8 EPA ID:	Not reported
Transporter 10 EPA ID:	Not reported
Date Trans1 Transported Waste:	Not reported
Date Trans2 Transported Waste:	Not reported
Date Trans3 Transported Waste:	Not reported
Date Trans4 Transported Waste:	Not reported
Date Trans5 Transported Waste:	Not reported
Date Trans6 Transported Waste:	Not reported
Date Trans7 Transported Waste:	Not reported
Date Trans8 Transported Waste:	Not reported
Date Trans9 Transported Waste:	Not reported
Date Trans10 Transported Waste:	Not reported
Date TSDF Received Waste:	Not reported
Generator EPA Facility Name:	NY CITY HPD HUDSON YARDS B
Transporter-1 EPA Facility Name:	ATLAS DISPOSAL OPTIONS INC
TSDF EPA Facility Name:	CYCLE CHEM INC
QTY Units:	gallons
Transporter SEQ ID:	1.00
Transporter-1 Date:	2/24/2011
Waste SEQ ID:	1.00
Waste Type Code 2:	Not reported
Waste Type Code 3:	Not reported
Waste Type Code 4:	Not reported
Waste Type Code 5:	Not reported
Waste Type Code 6:	Not reported
Date Accepted:	3/4/2011
Manifest Discrepancy Type:	Not reported
Data Entry Number:	Not reported
Was Load Rejected:	EAST HANOVER, NJ 07936
Reason Load Was Rejected:	Not reported

NYHPD - HUDSON YARDS B (Continued) **1014399956**

Waste:

Manifest Year:	2011 New Jersey Manifest Data
Waste Code:	D001
Hand Code:	H061
Quantity:	55.00 gallons

AB356
NNW
1/8-1/4
0.180 mi.
951 ft.

BOILER FUEL STORAGE TANKS
517 W 35TH ST
MANHATTAN, NY 10001

NY AST **U003389336**
NY HIST AST **N/A**

Site 12 of 17 in cluster AB

Relative:
Higher

Actual:
37 ft.

AST:

Region:	STATE
DEC Region:	2
Site Status:	Unregulated/Closed
Facility Id:	2-306053
Program Type:	PBS
UTM X:	584518.16957000003
UTM Y:	4512110.1193899997
Expiration Date:	10/01/2012
Site Type:	Apartment Building/Office Building

Affiliation Records:

Site Id:	14011
Affiliation Type:	Mail Contact
Company Name:	NYC HPD
Contact Type:	Not reported
Contact Name:	ASSOC. COMMISSIONER - DPM
Address1:	100 GOLD STREET
Address2:	7T-2
City:	NEW YORK
State:	NY
Zip Code:	10038
Country Code:	001
Phone:	(212) 863-7087
EMail:	LOUIEV@HPD.NYC.GOV
Fax Number:	Not reported
Modified By:	NRLOMBAR
Date Last Modified:	5/20/2013

Site Id:	14011
Affiliation Type:	On-Site Operator
Company Name:	517 W 35 ST
Contact Type:	Not reported
Contact Name:	ASSOC. COMMISSIONER/MAD
Address1:	Not reported
Address2:	Not reported
City:	Not reported
State:	NN
Zip Code:	Not reported
Country Code:	001
Phone:	(212) 863-7301
EMail:	Not reported
Fax Number:	Not reported

BOILER FUEL STORAGE TANKS (Continued) **U003389336**

Modified By:	NRLOMBAR
Date Last Modified:	5/20/2013

Site Id:	14011
Affiliation Type:	Emergency Contact
Company Name:	NYC HPD
Contact Type:	Not reported
Contact Name:	DEREK PARSONS
Address1:	Not reported
Address2:	Not reported
City:	Not reported
State:	NN
Zip Code:	Not reported
Country Code:	999
Phone:	(212) 863-7172
EMail:	Not reported
Fax Number:	Not reported
Modified By:	NRLOMBAR
Date Last Modified:	5/20/2013

Site Id:	14011
Affiliation Type:	Facility Owner
Company Name:	NYC HPD
Contact Type:	Not reported
Contact Name:	Not reported
Address1:	100 GOLD STREET
Address2:	Not reported
City:	NEW YORK
State:	NY
Zip Code:	10038
Country Code:	001
Phone:	(212) 863-7087
EMail:	Not reported
Fax Number:	Not reported
Modified By:	NRLOMBAR
Date Last Modified:	5/20/2013

Tank Info:

Tank Number:	001
Tank Id:	16400
Material Code:	0003
Common Name of Substance:	#6 Fuel Oil (On-Site Consumption)

Equipment Records:

F00 - Pipe External Protection - None
B00 - Tank External Protection - None
C01 - Pipe Location - Aboveground
E00 - Piping Secondary Containment - None
I03 - Overfill - Automatic Shut-Off
K00 - Spill Prevention - None
L07 - Piping Leak Detection - Pressurized Piping Leak Detector
A00 - Tank Internal Protection - None
D00 - Pipe Type - No Piping
G00 - Tank Secondary Containment - None
J03 - Dispenser - Gravity

BOILER FUEL STORAGE TANKS (Continued) **U003389336**

H05 - Tank Leak Detection - In-Tank System (ATG)

Tank Location:	2
Tank Type:	Steel Tank in Concrete
Tank Status:	Closed - Removed
Pipe Model:	Not reported
Install Date:	11/01/1956
Capacity Gallons:	5000
Tightness Test Method:	NN
Date Test:	Not reported
Next Test Date:	Not reported
Date Tank Closed:	07/20/2012
Register:	True
Modified By:	NRLOMBAR
Last Modified:	05/20/2013
Material Name:	#6 Fuel Oil (On-Site Consumption)

Tank Number:	002
Tank Id:	16401
Material Code:	0002
Common Name of Substance:	#4 Fuel Oil (On-Site Consumption)

Equipment Records:

F00 - Pipe External Protection - None
B00 - Tank External Protection - None
C01 - Pipe Location - Aboveground
E00 - Piping Secondary Containment - None
I03 - Overfill - Automatic Shut-Off
K00 - Spill Prevention - None
L07 - Piping Leak Detection - Pressurized Piping Leak Detector
A00 - Tank Internal Protection - None
D00 - Pipe Type - No Piping
G00 - Tank Secondary Containment - None
J03 - Dispenser - Gravity
H05 - Tank Leak Detection - In-Tank System (ATG)

Tank Location:	2
Tank Type:	Steel Tank in Concrete
Tank Status:	Closed - Removed
Pipe Model:	Not reported
Install Date:	11/01/1956
Capacity Gallons:	5000
Tightness Test Method:	NN
Date Test:	Not reported
Next Test Date:	Not reported
Date Tank Closed:	07/20/2012
Register:	True
Modified By:	NRLOMBAR
Last Modified:	05/20/2013
Material Name:	#4 Fuel Oil (On-Site Consumption)

HIST AST:

PBS Number:	2-306053
SWIS Code:	6201
Operator:	CHARLES NIETO
Facility Phone:	(212) 560-8975
Facility Addr2:	517 W 35TH ST

BOILER FUEL STORAGE TANKS (Continued) **U003389336**

Facility Type:	OTHER
Emergency:	CHARLES NIETO
Emergency Tel:	(201) 385-0109
Old PBSNO:	Not reported
Date Inspected:	Not reported
Inspector:	Not reported
Result of Inspection:	Not reported
Owner Name:	HORTENSE MAGEE
Owner Address:	15 GREENFIELD AVE
Owner City,St,Zip:	BRONXVILLE, NY 10708
Federal ID:	Not reported
Owner Tel:	(914) 779-8806
Owner Type:	Private Resident
Owner Subtype:	Not reported
Mailing Contact:	Not reported
Mailing Name:	HORTENSE MAGEE
Mailing Address:	15 GREENFIELD AVE
Mailing Address 2:	Not reported
Mailing City,St,Zip:	BRONXVILLE, NY 10708
Mailing Telephone:	(914) 779-8806
Owner Mark:	First Owner
Facility Status:	1 - Active PBS facility, i.e. total capacity of the PBS tanks is greater than 1,100 gallons, regardless if Subpart 360-14 tanks exist or not at the facility.
Certification Flag:	False
Certification Date:	10/29/1997
Expiration:	09/19/2002
Renew Flag:	False
Renew Date:	Not reported
Total Capacity:	8000
FAMT:	True
Facility Screen:	No Missing Data
Owner Screen:	Minor Data Missing
Tank Screen:	Minor Data Missing
Dead Letter:	False
CBS Number:	Not reported
Town or City:	NEW YORK CITY
County Code:	62
Town or City Code:	01
Region:	2
Tank ID:	001
Tank Location:	ABOVEGROUND
Tank Status:	In Service
Install Date:	10/01/1951
Capacity (Gal):	5000
Product Stored:	NOS 5 OR 6 FUEL OIL
Tank Type:	Steel/carbon steel
Tank Internal:	Not reported
Tank External:	Not reported
Pipe Location:	Not reported
Pipe Type:	STEEL/IRON
Pipe Internal:	Not reported
Pipe External:	Not reported
Tank Containment:	Diking
Leak Detection:	0
Overfill Protection:	4

BOILER FUEL STORAGE TANKS (Continued) **U003389336**

Dispenser Method:	Suction
Date Tested:	Not reported
Next Test Date:	Not reported
Missing Data for Tank:	Minor Data Missing
Date Closed:	Not reported
Test Method:	Not reported
Deleted:	False
Updated:	False
SPDES Number:	Not reported
Lat/Long:	Not reported

Tank ID:	002
Tank Location:	ABOVEGROUND
Tank Status:	In Service
Install Date:	10/01/1951
Capacity (Gal):	3000
Product Stored:	NOS 1,2, OR 4 FUEL OIL
Tank Type:	Steel/carbon steel
Tank Internal:	Not reported
Tank External:	Not reported
Pipe Location:	Not reported
Pipe Type:	STEEL/IRON
Pipe Internal:	Not reported
Pipe External:	Not reported
Tank Containment:	Diking
Leak Detection:	0
Overfill Protection:	4
Dispenser Method:	Suction
Date Tested:	Not reported
Next Test Date:	Not reported
Missing Data for Tank:	Minor Data Missing
Date Closed:	Not reported
Test Method:	Not reported
Deleted:	False
Updated:	False
SPDES Number:	Not reported
Lat/Long:	Not reported

AB357 **NYHPD - HUDSON YARDS B** **NY MANIFEST** **S111158309**
NNW **517-527 W 35TH ST** **N/A**
1/8-1/4 **NEW YORK, NY 10001**
0.180 mi.
951 ft. **Site 13 of 17 in cluster AB**

Relative:
Higher

Actual:
37 ft.

NY MANIFEST:

EPA ID:	NYR000180463
Country:	USA

Mailing Info:

Name:	NYHPD - HUDSON YARDS B
Contact:	TIMMY CASSESE
Address:	100 GOLD STREET
City/State/Zip:	NEW YORK, NY 10038
Country:	USA
Phone:	212-863-6590

NYHPD - HUDSON YARDS B (Continued) **S111158309**

Manifest:

Document ID:	Not reported
Manifest Status:	Not reported
Trans1 State ID:	NJR000073536
Trans2 State ID:	Not reported
Generator Ship Date:	02/24/2011
Trans1 Recv Date:	02/24/2011
Trans2 Recv Date:	Not reported
TSD Site Recv Date:	03/04/2011
Part A Recv Date:	Not reported
Part B Recv Date:	Not reported
Generator EPA ID:	NYR000180463
Trans1 EPA ID:	Not reported
Trans2 EPA ID:	Not reported
TSDF ID:	NJD002200046
Waste Code:	Not reported
Quantity:	30.0
Units:	G - Gallons (liquids only)* (8.3 pounds)
Number of Containers:	1.0
Container Type:	DF - Fiberboard or plastic drums (glass)
Handling Method:	L Landfill.
Specific Gravity:	1.0
Year:	2011
Manifest Tracking Num:	006007071JJK
Import Ind:	N
Export Ind:	N
Discr Quantity Ind:	N
Discr Type Ind:	N
Discr Residue Ind:	N
Discr Partial Reject Ind:	N
Discr Full Reject Ind:	N
Manifest Ref Num:	Not reported
Alt Fac RCRA Id:	Not reported
Alt Fac Sign Date:	Not reported
Mgmt Method Type Code:	H141

Document ID:	Not reported
Manifest Status:	Not reported
Trans1 State ID:	NJR000073536
Trans2 State ID:	Not reported
Generator Ship Date:	02/24/2011
Trans1 Recv Date:	02/24/2011
Trans2 Recv Date:	Not reported
TSD Site Recv Date:	03/04/2011
Part A Recv Date:	Not reported
Part B Recv Date:	Not reported
Generator EPA ID:	NYR000180463
Trans1 EPA ID:	Not reported
Trans2 EPA ID:	Not reported
TSDF ID:	NJD002200046
Waste Code:	Not reported
Quantity:	1.0
Units:	Y - Cubic yards* (.85 tons)
Number of Containers:	1.0
Container Type:	CF - Fiber or plastic boxes, cartons

NYHPD - HUDSON YARDS B (Continued) **S111158309**

Handling Method:	B Incineration, heat recovery, burning.
Specific Gravity:	1.0
Year:	2011
Manifest Tracking Num:	006007071JJK
Import Ind:	N
Export Ind:	N
Discr Quantity Ind:	N
Discr Type Ind:	N
Discr Residue Ind:	N
Discr Partial Reject Ind:	N
Discr Full Reject Ind:	N
Manifest Ref Num:	Not reported
Alt Fac RCRA Id:	Not reported
Alt Fac Sign Date:	Not reported
Mgmt Method Type Code:	H061

Document ID:	Not reported
Manifest Status:	Not reported
Trans1 State ID:	NJR000073536
Trans2 State ID:	Not reported
Generator Ship Date:	02/24/2011
Trans1 Recv Date:	02/24/2011
Trans2 Recv Date:	Not reported
TSD Site Recv Date:	03/04/2011
Part A Recv Date:	Not reported
Part B Recv Date:	Not reported
Generator EPA ID:	NYR000180463
Trans1 EPA ID:	Not reported
Trans2 EPA ID:	Not reported
TSDF ID:	NJD002200046
Waste Code:	Not reported
Quantity:	55.0
Units:	G - Gallons (liquids only)* (8.3 pounds)
Number of Containers:	1.0
Container Type:	DM - Metal drums, barrels
Handling Method:	B Incineration, heat recovery, burning.
Specific Gravity:	1.0
Year:	2011
Manifest Tracking Num:	006007072JJK
Import Ind:	N
Export Ind:	N
Discr Quantity Ind:	N
Discr Type Ind:	N
Discr Residue Ind:	N
Discr Partial Reject Ind:	N
Discr Full Reject Ind:	N
Manifest Ref Num:	Not reported
Alt Fac RCRA Id:	Not reported
Alt Fac Sign Date:	Not reported
Mgmt Method Type Code:	H061

Document ID:	Not reported
Manifest Status:	Not reported
Trans1 State ID:	NJR000073536
Trans2 State ID:	Not reported

NYHPD - HUDSON YARDS B (Continued) **S111158309**

Generator Ship Date:	02/24/2011
Trans1 Recv Date:	02/24/2011
Trans2 Recv Date:	Not reported
TSD Site Recv Date:	03/04/2011
Part A Recv Date:	Not reported
Part B Recv Date:	Not reported
Generator EPA ID:	NYR000180463
Trans1 EPA ID:	Not reported
Trans2 EPA ID:	Not reported
TSDF ID:	NJD002200046
Waste Code:	Not reported
Quantity:	5.0
Units:	G - Gallons (liquids only)* (8.3 pounds)
Number of Containers:	1.0
Container Type:	DF - Fiberboard or plastic drums (glass)
Handling Method:	L Landfill.
Specific Gravity:	1.0
Year:	2011
Manifest Tracking Num:	006007071JJK
Import Ind:	N
Export Ind:	N
Discr Quantity Ind:	N
Discr Type Ind:	N
Discr Residue Ind:	N
Discr Partial Reject Ind:	N
Discr Full Reject Ind:	N
Manifest Ref Num:	Not reported
Alt Fac RCRA Id:	Not reported
Alt Fac Sign Date:	Not reported
Mgmt Method Type Code:	H141

Document ID:	Not reported
Manifest Status:	Not reported
Trans1 State ID:	NJR000073536
Trans2 State ID:	Not reported
Generator Ship Date:	02/24/2011
Trans1 Recv Date:	02/24/2011
Trans2 Recv Date:	Not reported
TSD Site Recv Date:	03/04/2011
Part A Recv Date:	Not reported
Part B Recv Date:	Not reported
Generator EPA ID:	NYR000180463
Trans1 EPA ID:	Not reported
Trans2 EPA ID:	Not reported
TSDF ID:	NJD002200046
Waste Code:	Not reported
Quantity:	5.0
Units:	G - Gallons (liquids only)* (8.3 pounds)
Number of Containers:	1.0
Container Type:	DF - Fiberboard or plastic drums (glass)
Handling Method:	L Landfill.
Specific Gravity:	1.0
Year:	2011
Manifest Tracking Num:	006007071JJK
Import Ind:	N
Export Ind:	N

NYHPD - HUDSON YARDS B (Continued) **S111158309**

Discr Quantity Ind:	N
Discr Type Ind:	N
Discr Residue Ind:	N
Discr Partial Reject Ind:	N
Discr Full Reject Ind:	N
Manifest Ref Num:	Not reported
Alt Fac RCRA Id:	Not reported
Alt Fac Sign Date:	Not reported
Mgmt Method Type Code:	H141

X358 **T & M PLATING** **RCRA-SQG** **1007208718**
ENE **357 W 36TH ST** **NYR000122754**
1/8-1/4 **NEW YORK, NY 10018**
0.183 mi.
964 ft. **Site 14 of 19 in cluster X**

Relative:
Higher

Actual:
39 ft.

RCRA-SQG:

Date form received by agency:	01/01/2007
Facility name:	T & M PLATING
Facility address:	357 W 36TH ST NEW YORK, NY 10018
EPA ID:	NYR000122754
Mailing address:	W 36TH ST NEW YORK, NY 10018
Contact:	JOSEPH AMIE
Contact address:	W 36TH ST NEW YORK, NY 10018
Contact country:	US
Contact telephone:	(212) 967-1110
Contact email:	Not reported
EPA Region:	02
Land type:	Private
Classification:	Small Small Quantity Generator
Description:	Handler: generates more than 100 and less than 1000 kg of hazardous waste during any calendar month and accumulates less than 6000 kg of hazardous waste at any time; or generates 100 kg or less of hazardous waste during any calendar month, and accumulates more than 1000 kg of hazardous waste at any time

Owner/Operator Summary:

Owner/operator name:	JOSEPH AMIRIAN
Owner/operator address:	W 36TH ST NEW YORK, NY 10018
Owner/operator country:	US
Owner/operator telephone:	(212) 967-1110
Legal status:	Private
Owner/Operator Type:	Operator
Owner/Op start date:	01/01/1990
Owner/Op end date:	Not reported

Owner/operator name:	JOSEPH AMIRIAN
Owner/operator address:	W 36TH ST NEW YORK, NY 10018
Owner/operator country:	US
Owner/operator telephone:	(212) 967-1110
Legal status:	Private
Owner/Operator Type:	Owner

T & M PLATING (Continued) **1007208718**

Owner/Op start date: 01/01/1990
Owner/Op end date: Not reported

Handler Activities Summary:
U.S. importer of hazardous waste: No
Mixed waste (haz. and radioactive): No
Recycler of hazardous waste: No
Transporter of hazardous waste: No
Treater, storer or disposer of HW: No
Underground injection activity: No
On-site burner exemption: No
Furnace exemption: No
Used oil fuel burner: No
Used oil processor: No
User oil refiner: No
Used oil fuel marketer to burner: No
Used oil Specification marketer: No
Used oil transfer facility: No
Used oil transporter: No

Historical Generators:
Date form received by agency: 01/01/2006
Site name: T & M PLATING
Classification: Small Quantity Generator

Date form received by agency: 03/03/2004
Site name: T & M PLATING
Classification: Conditionally Exempt Small Quantity Generator

Violation Status: No violations found

Evaluation Action Summary:
Evaluation date: 06/03/2009
Evaluation: COMPLIANCE EVALUATION INSPECTION ON-SITE
Area of violation: Not reported
Date achieved compliance: Not reported
Evaluation lead agency: EPA

Evaluation date: 05/02/2008
Evaluation: COMPLIANCE EVALUATION INSPECTION ON-SITE
Area of violation: Not reported
Date achieved compliance: Not reported
Evaluation lead agency: EPA

X359 **T M PLATING** **NY MANIFEST** **S110047326**
ENE **355-357 WEST 36TH STREET 7TH FLOOR** **N/A**
1/8-1/4 **NEW YORK, NY 10018**
0.183 mi.
964 ft. **Site 15 of 19 in cluster X**

Relative:
Higher

Actual:
39 ft.

NY MANIFEST:
EPA ID: NYR000122754
Country: USA

Mailing Info:
Name: T M PLATING
Contact: JOSEPH AMIRIAN
Address: 355-357 W 36 STREET 7TH FLOOR

T M PLATING (Continued) **S110047326**

City/State/Zip:	NEW YORK, NY 10018
Country:	USA
Phone:	212-967-1110

Manifest:

Document ID:	Not reported
Manifest Status:	Not reported
Trans1 State ID:	NJD054126164
Trans2 State ID:	Not reported
Generator Ship Date:	05/28/2014
Trans1 Recv Date:	05/28/2014
Trans2 Recv Date:	Not reported
TSD Site Recv Date:	05/30/2014
Part A Recv Date:	Not reported
Part B Recv Date:	Not reported
Generator EPA ID:	NYR000122754
Trans1 EPA ID:	Not reported
Trans2 EPA ID:	Not reported
TSDF ID:	RID059735761
Waste Code:	Not reported
Quantity:	15
Units:	G - Gallons (liquids only)* (8.3 pounds)
Number of Containers:	1
Container Type:	DF - Fiberboard or plastic drums (glass)
Handling Method:	R Material recovery of more than 75 percent of the total material.
Specific Gravity:	1
Year:	2014
Manifest Tracking Num:	010483046JJK
Import Ind:	N
Export Ind:	N
Discr Quantity Ind:	N
Discr Type Ind:	N
Discr Residue Ind:	N
Discr Partial Reject Ind:	N
Discr Full Reject Ind:	N
Manifest Ref Num:	Not reported
Alt Fac RCRA Id:	Not reported
Alt Fac Sign Date:	Not reported
Mgmt Method Type Code:	H010

Document ID:	Not reported
Manifest Status:	Not reported
Trans1 State ID:	NYD064748304
Trans2 State ID:	PAD982661381
Generator Ship Date:	01/07/2014
Trans1 Recv Date:	01/07/2014
Trans2 Recv Date:	01/10/2014
TSD Site Recv Date:	01/14/2014
Part A Recv Date:	Not reported
Part B Recv Date:	Not reported
Generator EPA ID:	NYR000122754
Trans1 EPA ID:	Not reported
Trans2 EPA ID:	Not reported
TSDF ID:	RID040098352
Waste Code:	Not reported

T M PLATING (Continued) **S110047326**

Quantity:	400
Units:	P - Pounds
Number of Containers:	1
Container Type:	DF - Fiberboard or plastic drums (glass)
Handling Method:	T Chemical, physical, or biological treatment.
Specific Gravity:	1
Year:	2014
Manifest Tracking Num:	008760060JJK
Import Ind:	N
Export Ind:	N
Discr Quantity Ind:	N
Discr Type Ind:	N
Discr Residue Ind:	N
Discr Partial Reject Ind:	N
Discr Full Reject Ind:	N
Manifest Ref Num:	Not reported
Alt Fac RCRA Id:	Not reported
Alt Fac Sign Date:	Not reported
Mgmt Method Type Code:	H141

Document ID:	Not reported
Manifest Status:	Not reported
Trans1 State ID:	NJD054126164
Trans2 State ID:	Not reported
Generator Ship Date:	05/28/2014
Trans1 Recv Date:	05/28/2014
Trans2 Recv Date:	Not reported
TSD Site Recv Date:	05/30/2014
Part A Recv Date:	Not reported
Part B Recv Date:	Not reported
Generator EPA ID:	NYR000122754
Trans1 EPA ID:	Not reported
Trans2 EPA ID:	Not reported
TSDF ID:	RID059735761
Waste Code:	Not reported
Quantity:	60
Units:	G - Gallons (liquids only)* (8.3 pounds)
Number of Containers:	4
Container Type:	DF - Fiberboard or plastic drums (glass)
Handling Method:	R Material recovery of more than 75 percent of the total material.
Specific Gravity:	1
Year:	2014
Manifest Tracking Num:	010483046JJK
Import Ind:	N
Export Ind:	N
Discr Quantity Ind:	N
Discr Type Ind:	N
Discr Residue Ind:	N
Discr Partial Reject Ind:	N
Discr Full Reject Ind:	N
Manifest Ref Num:	Not reported
Alt Fac RCRA Id:	Not reported
Alt Fac Sign Date:	Not reported
Mgmt Method Type Code:	H010

T M PLATING (Continued) **S110047326**

Document ID:	Not reported
Manifest Status:	Not reported
Trans1 State ID:	NYF006000053
Trans2 State ID:	Not reported
Generator Ship Date:	04/21/2009
Trans1 Recv Date:	04/22/2009
Trans2 Recv Date:	Not reported
TSD Site Recv Date:	04/23/2009
Part A Recv Date:	Not reported
Part B Recv Date:	Not reported
Generator EPA ID:	NYR000122754
Trans1 EPA ID:	Not reported
Trans2 EPA ID:	Not reported
TSDF ID:	CDD980756415
Waste Code:	Not reported
Quantity:	900.0
Units:	P - Pounds
Number of Containers:	3.0
Container Type:	DF - Fiberboard or plastic drums (glass)
Handling Method:	L Landfill.
Specific Gravity:	1.0
Year:	2009
Manifest Tracking Num:	002018878JJK
Import Ind:	N
Export Ind:	Y
Discr Quantity Ind:	N
Discr Type Ind:	N
Discr Residue Ind:	N
Discr Partial Reject Ind:	N
Discr Full Reject Ind:	N
Manifest Ref Num:	Not reported
Alt Fac RCRA Id:	Not reported
Alt Fac Sign Date:	Not reported
Mgmt Method Type Code:	H132

Document ID:	Not reported
Manifest Status:	Not reported
Trans1 State ID:	NYF006000053
Trans2 State ID:	Not reported
Generator Ship Date:	04/21/2009
Trans1 Recv Date:	04/22/2009
Trans2 Recv Date:	Not reported
TSD Site Recv Date:	04/23/2009
Part A Recv Date:	Not reported
Part B Recv Date:	Not reported
Generator EPA ID:	NYR000122754
Trans1 EPA ID:	Not reported
Trans2 EPA ID:	Not reported
TSDF ID:	CDD980756415
Waste Code:	Not reported
Quantity:	300.0
Units:	P - Pounds
Number of Containers:	1.0
Container Type:	DF - Fiberboard or plastic drums (glass)
Handling Method:	L Landfill.
Specific Gravity:	1.0

T M PLATING (Continued) **S110047326**

Year:	2009
Manifest Tracking Num:	002018878JJK
Import Ind:	N
Export Ind:	Y
Discr Quantity Ind:	N
Discr Type Ind:	N
Discr Residue Ind:	N
Discr Partial Reject Ind:	N
Discr Full Reject Ind:	N
Manifest Ref Num:	Not reported
Alt Fac RCRA Id:	Not reported
Alt Fac Sign Date:	Not reported
Mgmt Method Type Code:	H132

Document ID:	Not reported
Manifest Status:	Not reported
Trans1 State ID:	NJD054126164
Trans2 State ID:	Not reported
Generator Ship Date:	01/06/2011
Trans1 Recv Date:	01/06/2011
Trans2 Recv Date:	Not reported
TSD Site Recv Date:	01/10/2011
Part A Recv Date:	Not reported
Part B Recv Date:	Not reported
Generator EPA ID:	NYR000122754
Trans1 EPA ID:	Not reported
Trans2 EPA ID:	Not reported
TSDF ID:	CDD980756415
Waste Code:	Not reported
Quantity:	330.0
Units:	G - Gallons (liquids only)* (8.3 pounds)
Number of Containers:	6.0
Container Type:	DF - Fiberboard or plastic drums (glass)
Handling Method:	L Landfill.
Specific Gravity:	1.0
Year:	2011
Manifest Tracking Num:	007247504JJK
Import Ind:	N
Export Ind:	Y
Discr Quantity Ind:	N
Discr Type Ind:	N
Discr Residue Ind:	N
Discr Partial Reject Ind:	N
Discr Full Reject Ind:	N
Manifest Ref Num:	Not reported
Alt Fac RCRA Id:	Not reported
Alt Fac Sign Date:	Not reported
Mgmt Method Type Code:	H132

Document ID:	Not reported
Manifest Status:	Not reported
Trans1 State ID:	NJD054126164
Trans2 State ID:	Not reported
Generator Ship Date:	01/06/2011
Trans1 Recv Date:	01/06/2011

T M PLATING (Continued) **S110047326**

Trans2 Recv Date:	Not reported
TSD Site Recv Date:	01/10/2011
Part A Recv Date:	Not reported
Part B Recv Date:	Not reported
Generator EPA ID:	NYR000122754
Trans1 EPA ID:	Not reported
Trans2 EPA ID:	Not reported
TSDF ID:	CDD980756415
Waste Code:	Not reported
Quantity:	165.0
Units:	G - Gallons (liquids only)* (8.3 pounds)
Number of Containers:	3.0
Container Type:	DF - Fiberboard or plastic drums (glass)
Handling Method:	L Landfill.
Specific Gravity:	1.0
Year:	2011
Manifest Tracking Num:	007247504JJK
Import Ind:	N
Export Ind:	Y
Discr Quantity Ind:	N
Discr Type Ind:	N
Discr Residue Ind:	N
Discr Partial Reject Ind:	N
Discr Full Reject Ind:	N
Manifest Ref Num:	Not reported
Alt Fac RCRA Id:	Not reported
Alt Fac Sign Date:	Not reported
Mgmt Method Type Code:	H132

Document ID:	Not reported
Manifest Status:	Not reported
Trans1 State ID:	MAD985286988
Trans2 State ID:	Not reported
Generator Ship Date:	12/08/2008
Trans1 Recv Date:	12/08/2008
Trans2 Recv Date:	Not reported
TSD Site Recv Date:	12/10/2008
Part A Recv Date:	Not reported
Part B Recv Date:	Not reported
Generator EPA ID:	NYR000122754
Trans1 EPA ID:	Not reported
Trans2 EPA ID:	Not reported
TSDF ID:	NYD077444263
Waste Code:	Not reported
Quantity:	15.0
Units:	P - Pounds
Number of Containers:	4.0
Container Type:	DF - Fiberboard or plastic drums (glass)
Handling Method:	B Incineration, heat recovery, burning.
Specific Gravity:	1.0
Year:	2008
Manifest Tracking Num:	004724520JJK
Import Ind:	N
Export Ind:	N
Discr Quantity Ind:	N
Discr Type Ind:	N

T M PLATING (Continued) **S110047326**

Discr Residue Ind:	N
Discr Partial Reject Ind:	N
Discr Full Reject Ind:	N
Manifest Ref Num:	Not reported
Alt Fac RCRA Id:	Not reported
Alt Fac Sign Date:	Not reported
Mgmt Method Type Code:	H141

Document ID:	Not reported
Manifest Status:	Not reported
Trans1 State ID:	NJD054126164
Trans2 State ID:	Not reported
Generator Ship Date:	06/12/2012
Trans1 Recv Date:	06/12/2012
Trans2 Recv Date:	Not reported
TSD Site Recv Date:	06/13/2012
Part A Recv Date:	Not reported
Part B Recv Date:	Not reported
Generator EPA ID:	NYR000122754
Trans1 EPA ID:	Not reported
Trans2 EPA ID:	Not reported
TSDF ID:	RID059735761
Waste Code:	Not reported
Quantity:	145.0
Units:	G - Gallons (liquids only)* (8.3 pounds)
Number of Containers:	7.0
Container Type:	DF - Fiberboard or plastic drums (glass)
Handling Method:	R Material recovery of more than 75 percent of the total material.
Specific Gravity:	1.0
Year:	2012
Manifest Tracking Num:	007500287JJK
Import Ind:	N
Export Ind:	N
Discr Quantity Ind:	N
Discr Type Ind:	N
Discr Residue Ind:	N
Discr Partial Reject Ind:	N
Discr Full Reject Ind:	N
Manifest Ref Num:	Not reported
Alt Fac RCRA Id:	Not reported
Alt Fac Sign Date:	Not reported
Mgmt Method Type Code:	H010

Document ID:	Not reported
Manifest Status:	Not reported
Trans1 State ID:	NJD054126164
Trans2 State ID:	Not reported
Generator Ship Date:	06/12/2012
Trans1 Recv Date:	06/12/2012
Trans2 Recv Date:	Not reported
TSD Site Recv Date:	06/13/2012
Part A Recv Date:	Not reported
Part B Recv Date:	Not reported
Generator EPA ID:	NYR000122754
Trans1 EPA ID:	Not reported

T M PLATING (Continued) **S110047326**

Trans2 EPA ID:	Not reported
TSDF ID:	RID059735761
Waste Code:	Not reported
Quantity:	110.0
Units:	G - Gallons (liquids only)* (8.3 pounds)
Number of Containers:	2.0
Container Type:	DF - Fiberboard or plastic drums (glass)
Handling Method:	R Material recovery of more than 75 percent of the total material.
Specific Gravity:	1.0
Year:	2012
Manifest Tracking Num:	007500287JJK
Import Ind:	N
Export Ind:	N
Discr Quantity Ind:	N
Discr Type Ind:	N
Discr Residue Ind:	N
Discr Partial Reject Ind:	N
Discr Full Reject Ind:	N
Manifest Ref Num:	Not reported
Alt Fac RCRA Id:	Not reported
Alt Fac Sign Date:	Not reported
Mgmt Method Type Code:	H010

Document ID:	Not reported
Manifest Status:	Not reported
Trans1 State ID:	NYD049178296
Trans2 State ID:	Not reported
Generator Ship Date:	12/18/2007
Trans1 Recv Date:	12/18/2007
Trans2 Recv Date:	Not reported
TSD Site Recv Date:	01/11/2008
Part A Recv Date:	Not reported
Part B Recv Date:	Not reported
Generator EPA ID:	NYR000122754
Trans1 EPA ID:	Not reported
Trans2 EPA ID:	Not reported
TSDF ID:	OHD083377010
Waste Code:	Not reported
Quantity:	650
Units:	P - Pounds
Number of Containers:	2
Container Type:	DF - Fiberboard or plastic drums (glass)
Handling Method:	T Chemical, physical, or biological treatment.
Specific Gravity:	1
Year:	2007
Manifest Tracking Num:	004182534JJK
Import Ind:	N
Export Ind:	N
Discr Quantity Ind:	N
Discr Type Ind:	N
Discr Residue Ind:	N
Discr Partial Reject Ind:	N
Discr Full Reject Ind:	N
Manifest Ref Num:	Not reported
Alt Fac RCRA Id:	Not reported
Alt Fac Sign Date:	Not reported

T M PLATING (Continued) **S110047326**

Mgmt Method Type Code: H111

Document ID: Not reported
Manifest Status: Not reported
Trans1 State ID: NYD049178296
Trans2 State ID: Not reported
Generator Ship Date: 12/18/2007
Trans1 Recv Date: 12/18/2007
Trans2 Recv Date: Not reported
TSD Site Recv Date: 01/11/2008
Part A Recv Date: Not reported
Part B Recv Date: Not reported
Generator EPA ID: NYR000122754
Trans1 EPA ID: Not reported
Trans2 EPA ID: Not reported
TSDF ID: OHD083377010
Waste Code: Not reported
Quantity: 850
Units: P - Pounds
Number of Containers: 3
Container Type: DF - Fiberboard or plastic drums (glass)
Handling Method: T Chemical, physical, or biological treatment.
Specific Gravity: 1
Year: 2007
Manifest Tracking Num: 004182534JJK
Import Ind: N
Export Ind: N
Discr Quantity Ind: N
Discr Type Ind: N
Discr Residue Ind: N
Discr Partial Reject Ind: N
Discr Full Reject Ind: N
Manifest Ref Num: Not reported
Alt Fac RCRA Id: Not reported
Alt Fac Sign Date: Not reported
Mgmt Method Type Code: H141

Document ID: Not reported
Manifest Status: Not reported
Trans1 State ID: NYD049178296
Trans2 State ID: Not reported
Generator Ship Date: 12/18/2007
Trans1 Recv Date: 12/18/2007
Trans2 Recv Date: Not reported
TSD Site Recv Date: 01/11/2008
Part A Recv Date: Not reported
Part B Recv Date: Not reported
Generator EPA ID: NYR000122754
Trans1 EPA ID: Not reported
Trans2 EPA ID: Not reported
TSDF ID: OHD083377010
Waste Code: Not reported
Quantity: 300
Units: P - Pounds
Number of Containers: 1

T M PLATING (Continued) **S110047326**

Container Type:	DF - Fiberboard or plastic drums (glass)
Handling Method:	T Chemical, physical, or biological treatment.
Specific Gravity:	1
Year:	2007
Manifest Tracking Num:	004182534JJK
Import Ind:	N
Export Ind:	N
Discr Quantity Ind:	N
Discr Type Ind:	N
Discr Residue Ind:	N
Discr Partial Reject Ind:	N
Discr Full Reject Ind:	N
Manifest Ref Num:	Not reported
Alt Fac RCRA Id:	Not reported
Alt Fac Sign Date:	Not reported
Mgmt Method Type Code:	H073

Document ID:	NYG4479822
Manifest Status:	Not reported
Trans1 State ID:	CD094RP73
Trans2 State ID:	Not reported
Generator Ship Date:	12/08/2004
Trans1 Recv Date:	12/08/2004
Trans2 Recv Date:	Not reported
TSD Site Recv Date:	12/09/2004
Part A Recv Date:	Not reported
Part B Recv Date:	Not reported
Generator EPA ID:	NYR000122754
Trans1 EPA ID:	NYF006000053
Trans2 EPA ID:	Not reported
TSDF ID:	CDD980756
Waste Code:	F006 - WW TREAT SL FM ELECTROPLATING OPER
Quantity:	00220
Units:	P - Pounds
Number of Containers:	001
Container Type:	DF - Fiberboard or plastic drums (glass)
Handling Method:	T Chemical, physical, or biological treatment.
Specific Gravity:	01.00
Waste Code:	F007 - PLATING BATH SOL FM ELECTROPLATING OPER
Quantity:	00660
Units:	P - Pounds
Number of Containers:	003
Container Type:	DF - Fiberboard or plastic drums (glass)
Handling Method:	T Chemical, physical, or biological treatment.
Specific Gravity:	01.00
Year:	2004

Document ID:	Not reported
Manifest Status:	Not reported
Trans1 State ID:	NYF006000053
Trans2 State ID:	Not reported
Generator Ship Date:	06/03/2010
Trans1 Recv Date:	06/03/2010
Trans2 Recv Date:	Not reported
TSD Site Recv Date:	06/07/2010

T M PLATING (Continued) **S110047326**

Part A Recv Date:	Not reported
Part B Recv Date:	Not reported
Generator EPA ID:	NYR000122754
Trans1 EPA ID:	Not reported
Trans2 EPA ID:	Not reported
TSDF ID:	CDD980756415
Waste Code:	Not reported
Quantity:	6.0
Units:	G - Gallons (liquids only)* (8.3 pounds)
Number of Containers:	2.0
Container Type:	DM - Metal drums, barrels
Handling Method:	L Landfill.
Specific Gravity:	1.0
Year:	2010
Manifest Tracking Num:	007496174JJK
Import Ind:	N
Export Ind:	Y
Discr Quantity Ind:	N
Discr Type Ind:	N
Discr Residue Ind:	N
Discr Partial Reject Ind:	N
Discr Full Reject Ind:	N
Manifest Ref Num:	Not reported
Alt Fac RCRA Id:	Not reported
Alt Fac Sign Date:	Not reported
Mgmt Method Type Code:	H132

Document ID:	Not reported
Manifest Status:	Not reported
Trans1 State ID:	NYF006000053
Trans2 State ID:	Not reported
Generator Ship Date:	06/03/2010
Trans1 Recv Date:	06/03/2010
Trans2 Recv Date:	Not reported
TSD Site Recv Date:	06/07/2010
Part A Recv Date:	Not reported
Part B Recv Date:	Not reported
Generator EPA ID:	NYR000122754
Trans1 EPA ID:	Not reported
Trans2 EPA ID:	Not reported
TSDF ID:	CDD980756415
Waste Code:	Not reported
Quantity:	1.0
Units:	G - Gallons (liquids only)* (8.3 pounds)
Number of Containers:	4.0
Container Type:	DM - Metal drums, barrels
Handling Method:	L Landfill.
Specific Gravity:	1.0
Year:	2010
Manifest Tracking Num:	007496174JJK
Import Ind:	N
Export Ind:	Y
Discr Quantity Ind:	N
Discr Type Ind:	N
Discr Residue Ind:	N
Discr Partial Reject Ind:	N

T M PLATING (Continued) **S110047326**

Discr Full Reject Ind:	N
Manifest Ref Num:	Not reported
Alt Fac RCRA Id:	Not reported
Alt Fac Sign Date:	Not reported
Mgmt Method Type Code:	H132

Document ID:	NYG4852458
Manifest Status:	Not reported
Trans1 State ID:	NYF006000053
Trans2 State ID:	Not reported
Generator Ship Date:	06/02/2005
Trans1 Recv Date:	06/02/2005
Trans2 Recv Date:	Not reported
TSD Site Recv Date:	06/03/2005
Part A Recv Date:	Not reported
Part B Recv Date:	Not reported
Generator EPA ID:	NYR000122754
Trans1 EPA ID:	RP73489QC
Trans2 EPA ID:	Not reported
TSDF ID:	CDD980756415
Waste Code:	F006 - WW TREAT SL FM ELECTROPLATING OPER
Quantity:	04950
Units:	P - Pounds
Number of Containers:	011
Container Type:	DF - Fiberboard or plastic drums (glass)
Handling Method:	L Landfill.
Specific Gravity:	01.00
Year:	2005

V360 **NEW YORKER HOTEL** **RCRA NonGen / NLR** **1004761098**
East **481 8TH AVE** **NY AST** **NYR000074211**
1/8-1/4 **NEW YORK, NY 10001** **NY MANIFEST**
0.183 mi. **US AIRS**
965 ft. **Site 9 of 9 in cluster V**

Relative:
Higher

Actual:
37 ft.

RCRA NonGen / NLR:

Date form received by agency:	08/21/2013
Facility name:	NEW YORKER HOTEL
Facility address:	481 8TH AVE NEW YORK, NY 10001
EPA ID:	NYR000074211
Mailing address:	8TH AVE NEW YORK, NY 10001
Contact:	CHRISTOPHER J PERKINS
Contact address:	8TH AVE NEW YORK, NY 10001
Contact country:	US
Contact telephone:	(212) 971-0101
Telephone ext.:	1322
Contact email:	CPERKINS@NYHOTEL.COM
EPA Region:	02
Classification:	Non-Generator
Description:	Handler: Non-Generators do not presently generate hazardous waste

Owner/Operator Summary:

Owner/operator name:	NEW YORKER HOTEL MANAGEMENT COMPANY

NEW YORKER HOTEL (Continued) **1004761098**

Owner/operator address: Not reported
Not reported
Owner/operator country: US
Owner/operator telephone: Not reported
Legal status: Private
Owner/Operator Type: Operator
Owner/Op start date: 10/02/2002
Owner/Op end date: Not reported

Owner/operator name: NEW YORKER HOTEL MANAGEMENT COMPANY
Owner/operator address: 8TH AVE
NEW YORK, NY 10001
Owner/operator country: US
Owner/operator telephone: (212) 244-0719
Legal status: Private
Owner/Operator Type: Owner
Owner/Op start date: 10/02/2002
Owner/Op end date: Not reported

Handler Activities Summary:
U.S. importer of hazardous waste: No
Mixed waste (haz. and radioactive): No
Recycler of hazardous waste: No
Transporter of hazardous waste: No
Treater, storer or disposer of HW: No
Underground injection activity: No
On-site burner exemption: No
Furnace exemption: No
Used oil fuel burner: No
Used oil processor: No
User oil refiner: No
Used oil fuel marketer to burner: No
Used oil Specification marketer: No
Used oil transfer facility: No
Used oil transporter: No

Historical Generators:
Date form received by agency: 04/30/2013
Site name: NEW YORKER HOTEL
Classification: Small Quantity Generator

Date form received by agency: 01/01/2007
Site name: NEW YORKER HOTEL
Classification: Not a generator, verified

Date form received by agency: 01/01/2006
Site name: NEW YORKER HOTEL
Classification: Not a generator, verified

Date form received by agency: 07/30/1999
Site name: NEW YORKER HOTEL
Classification: Conditionally Exempt Small Quantity Generator

Hazardous Waste Summary:
Waste code: D039
Waste name: TETRACHLOROETHYLENE

NEW YORKER HOTEL (Continued) **1004761098**

Waste code: F001
Waste name: THE FOLLOWING SPENT HALOGENATED SOLVENTS USED IN DEGREASING: TETRACHLOROETHYLENE, TRICHLOROETHYLENE, METHYLENE CHLORIDE, 1,1,1-TRICHLOROETHANE, CARBON TETRACHLORIDE, AND CHLORINATED FLUOROCARBONS; ALL SPENT SOLVENT MIXTURES/BLENDS USED IN DEGREASING CONTAINING, BEFORE USE, A TOTAL OF TEN PERCENT OR MORE (BY VOLUME) OF ONE OR MORE OF THE ABOVE HALOGENATED SOLVENTS OR THOSE SOLVENTS LISTED IN F002, F004, AND F005, AND STILL BOTTOMS FROM THE RECOVERY OF THESE SPENT SOLVENTS AND SPENT SOLVENT MIXTURES.

Waste code: D000
Waste name: Not Defined

Waste code: D001
Waste name: IGNITABLE HAZARDOUS WASTES ARE THOSE WASTES WHICH HAVE A FLASHPOINT OF LESS THAN 140 DEGREES FAHRENHEIT AS DETERMINED BY A PENSKY-MARTENS CLOSED CUP FLASH POINT TESTER. ANOTHER METHOD OF DETERMINING THE FLASH POINT OF A WASTE IS TO REVIEW THE MATERIAL SAFETY DATA SHEET, WHICH CAN BE OBTAINED FROM THE MANUFACTURER OR DISTRIBUTOR OF THE MATERIAL. LACQUER THINNER IS AN EXAMPLE OF A COMMONLY USED SOLVENT WHICH WOULD BE CONSIDERED AS IGNITABLE HAZARDOUS WASTE.

Waste code: F001
Waste name: THE FOLLOWING SPENT HALOGENATED SOLVENTS USED IN DEGREASING: TETRACHLOROETHYLENE, TRICHLOROETHYLENE, METHYLENE CHLORIDE, 1,1,1-TRICHLOROETHANE, CARBON TETRACHLORIDE, AND CHLORINATED FLUOROCARBONS; ALL SPENT SOLVENT MIXTURES/BLENDS USED IN DEGREASING CONTAINING, BEFORE USE, A TOTAL OF TEN PERCENT OR MORE (BY VOLUME) OF ONE OR MORE OF THE ABOVE HALOGENATED SOLVENTS OR THOSE SOLVENTS LISTED IN F002, F004, AND F005, AND STILL BOTTOMS FROM THE RECOVERY OF THESE SPENT SOLVENTS AND SPENT SOLVENT MIXTURES.

Waste code: D039
Waste name: TETRACHLOROETHYLENE

Waste code: F001
Waste name: THE FOLLOWING SPENT HALOGENATED SOLVENTS USED IN DEGREASING: TETRACHLOROETHYLENE, TRICHLOROETHYLENE, METHYLENE CHLORIDE, 1,1,1-TRICHLOROETHANE, CARBON TETRACHLORIDE, AND CHLORINATED FLUOROCARBONS; ALL SPENT SOLVENT MIXTURES/BLENDS USED IN DEGREASING CONTAINING, BEFORE USE, A TOTAL OF TEN PERCENT OR MORE (BY VOLUME) OF ONE OR MORE OF THE ABOVE HALOGENATED SOLVENTS OR THOSE SOLVENTS LISTED IN F002, F004, AND F005, AND STILL BOTTOMS FROM THE RECOVERY OF THESE SPENT SOLVENTS AND SPENT SOLVENT MIXTURES.

Violation Status: No violations found

AST:
Region: STATE
DEC Region: 2
Site Status: Active
Facility Id: 2-603807
Program Type: PBS
UTM X: 585003.56515000004
UTM Y: 4511761.9649099996
Expiration Date: 12/07/2018
Site Type: Other

NEW YORKER HOTEL (Continued) **1004761098**

Affiliation Records:

Site Id:	25709
Affiliation Type:	Facility Owner
Company Name:	HOLY SPIRIT ASSOC. FOR UNIFICATION OF WORLD CHRIS.
Contact Type:	MANAGING AGENT
Contact Name:	JOSEPH KINNEY
Address1:	481 EIGHT AVENUE
Address2:	Not reported
City:	NEW YORK
State:	NY
Zip Code:	10001
Country Code:	001
Phone:	(212) 971-0101
EMail:	Not reported
Fax Number:	Not reported
Modified By:	DMMOLOUG
Date Last Modified:	10/22/2013

Site Id:	25709
Affiliation Type:	Mail Contact
Company Name:	HOLY SPIRIT ASSOC. UNIFICATION OF WORLD CHRISTIAN.
Contact Type:	Not reported
Contact Name:	JOSEPH KINNEY
Address1:	NEW YORKER HOTEL
Address2:	481 EIGHTH AVENUE
City:	NEW YORK
State:	NY
Zip Code:	10001
Country Code:	001
Phone:	(212) 971-0101
EMail:	KINNEY@NYHOTEL.COM
Fax Number:	Not reported
Modified By:	DMMOLOUG
Date Last Modified:	10/22/2013

Site Id:	25709
Affiliation Type:	On-Site Operator
Company Name:	NEW YORKER HOTEL
Contact Type:	Not reported
Contact Name:	JOSEPH KINNEY
Address1:	Not reported
Address2:	Not reported
City:	Not reported
State:	NN
Zip Code:	Not reported
Country Code:	001
Phone:	(212) 971-0101
EMail:	Not reported
Fax Number:	Not reported
Modified By:	TRANSLAT
Date Last Modified:	3/4/2004

Site Id:	25709
Affiliation Type:	Emergency Contact
Company Name:	HOLY SPIRIT ASSOCIATE FOR UNIFICATION OF WORLD C.
Contact Type:	Not reported
Contact Name:	JOSEPH KINNEY

NEW YORKER HOTEL (Continued) **1004761098**

Address1:	Not reported
Address2:	Not reported
City:	Not reported
State:	NN
Zip Code:	Not reported
Country Code:	001
Phone:	(212) 971-0101
EMail:	Not reported
Fax Number:	Not reported
Modified By:	TRANSLAT
Date Last Modified:	3/4/2004

Tank Info:

Tank Number:	01
Tank Id:	55593
Material Code:	0001
Common Name of Substance:	#2 Fuel Oil (On-Site Consumption)

Equipment Records:

B01 - Tank External Protection - Painted/Asphalt Coating
G03 - Tank Secondary Containment - Vault (w/o access)
I02 - Overfill - High Level Alarm
A00 - Tank Internal Protection - None
D01 - Pipe Type - Steel/Carbon Steel/Iron
J02 - Dispenser - Suction Dispenser
L09 - Piping Leak Detection - Exempt Suction Piping
C01 - Pipe Location - Aboveground
F01 - Pipe External Protection - Painted/Asphalt Coating
H05 - Tank Leak Detection - In-Tank System (ATG)

Tank Location:	1
Tank Type:	Steel/Carbon Steel/Iron
Tank Status:	In Service
Pipe Model:	Not reported
Install Date:	08/01/1998
Capacity Gallons:	12500
Tightness Test Method:	NN
Date Test:	Not reported
Next Test Date:	Not reported
Date Tank Closed:	Not reported
Register:	True
Modified By:	DMMOLOUG
Last Modified:	10/22/2013
Material Name:	#2 Fuel Oil (On-Site Consumption)

Tank Number:	02
Tank Id:	55594
Material Code:	0001
Common Name of Substance:	#2 Fuel Oil (On-Site Consumption)

Equipment Records:

A00 - Tank Internal Protection - None
D01 - Pipe Type - Steel/Carbon Steel/Iron
J02 - Dispenser - Suction Dispenser
L09 - Piping Leak Detection - Exempt Suction Piping

NEW YORKER HOTEL (Continued) **1004761098**

B01 - Tank External Protection - Painted/Asphalt Coating
G03 - Tank Secondary Containment - Vault (w/o access)
I02 - Overfill - High Level Alarm
C01 - Pipe Location - Aboveground
F01 - Pipe External Protection - Painted/Asphalt Coating
H05 - Tank Leak Detection - In-Tank System (ATG)

Tank Location:	1
Tank Type:	Steel/Carbon Steel/Iron
Tank Status:	In Service
Pipe Model:	Not reported
Install Date:	08/01/1998
Capacity Gallons:	12500
Tightness Test Method:	NN
Date Test:	Not reported
Next Test Date:	Not reported
Date Tank Closed:	Not reported
Register:	True
Modified By:	DMMOLOUG
Last Modified:	10/22/2013
Material Name:	#2 Fuel Oil (On-Site Consumption)

NY MANIFEST:

EPA ID:	NYR000074211
Country:	USA

Mailing Info:

Name:	NEW YORKER HOTEL
Contact:	N/S
Address:	481 EIGHTH AVE
City/State/Zip:	NEW YORK, NY 10001
Country:	USA
Phone:	212-244-0719

Manifest:

Document ID:	Not reported
Manifest Status:	Not reported
Trans1 State ID:	ILR000130062
Trans2 State ID:	NJD986607380
Generator Ship Date:	07/26/2013
Trans1 Recv Date:	07/26/2013
Trans2 Recv Date:	08/02/2013
TSD Site Recv Date:	08/20/2013
Part A Recv Date:	Not reported
Part B Recv Date:	Not reported
Generator EPA ID:	NYR000074211
Trans1 EPA ID:	Not reported
Trans2 EPA ID:	Not reported
TSDF ID:	SCD036275626
Waste Code:	Not reported
Quantity:	1400
Units:	P - Pounds
Number of Containers:	8
Container Type:	DM - Metal drums, barrels
Handling Method:	B Incineration, heat recovery, burning.
Specific Gravity:	1
Year:	2013

NEW YORKER HOTEL (Continued) **1004761098**

Manifest Tracking Num:	001800340GBF
Import Ind:	N
Export Ind:	N
Discr Quantity Ind:	N
Discr Type Ind:	N
Discr Residue Ind:	N
Discr Partial Reject Ind:	N
Discr Full Reject Ind:	N
Manifest Ref Num:	Not reported
Alt Fac RCRA Id:	Not reported
Alt Fac Sign Date:	Not reported
Mgmt Method Type Code:	H061

Document ID:	Not reported
Manifest Status:	Not reported
Trans1 State ID:	ILR000130062
Trans2 State ID:	NJD986607380
Generator Ship Date:	07/26/2013
Trans1 Recv Date:	07/26/2013
Trans2 Recv Date:	08/02/2013
TSD Site Recv Date:	08/20/2013
Part A Recv Date:	Not reported
Part B Recv Date:	Not reported
Generator EPA ID:	NYR000074211
Trans1 EPA ID:	Not reported
Trans2 EPA ID:	Not reported
TSDF ID:	SCD036275626
Waste Code:	Not reported
Quantity:	600
Units:	P - Pounds
Number of Containers:	4
Container Type:	DF - Fiberboard or plastic drums (glass)
Handling Method:	B Incineration, heat recovery, burning.
Specific Gravity:	1
Year:	2013
Manifest Tracking Num:	001800340GBF
Import Ind:	N
Export Ind:	N
Discr Quantity Ind:	N
Discr Type Ind:	N
Discr Residue Ind:	N
Discr Partial Reject Ind:	N
Discr Full Reject Ind:	N
Manifest Ref Num:	Not reported
Alt Fac RCRA Id:	Not reported
Alt Fac Sign Date:	Not reported
Mgmt Method Type Code:	H061

Document ID:	NYG1875798
Manifest Status:	Not reported
Trans1 State ID:	PD1011NY
Trans2 State ID:	Not reported
Generator Ship Date:	12/20/2000
Trans1 Recv Date:	12/20/2000
Trans2 Recv Date:	Not reported

NEW YORKER HOTEL (Continued) **1004761098**

TSD Site Recv Date:	12/26/2000
Part A Recv Date:	Not reported
Part B Recv Date:	Not reported
Generator EPA ID:	NYR000074211
Trans1 EPA ID:	NYD077444263
Trans2 EPA ID:	Not reported
TSDF ID:	NYD077444263
Waste Code:	D008 - LEAD 5.0 MG/L TCLP
Quantity:	01500
Units:	P - Pounds
Number of Containers:	001
Container Type:	CF - Fiber or plastic boxes, cartons
Handling Method:	T Chemical, physical, or biological treatment.
Specific Gravity:	01.00
Waste Code:	D001 - NON-LISTED IGNITABLE WASTES
Quantity:	00030
Units:	G - Gallons (liquids only)* (8.3 pounds)
Number of Containers:	001
Container Type:	DF - Fiberboard or plastic drums (glass)
Handling Method:	B Incineration, heat recovery, burning.
Specific Gravity:	01.00
Waste Code:	D002 - NON-LISTED CORROSIVE WASTES
Quantity:	00024
Units:	G - Gallons (liquids only)* (8.3 pounds)
Number of Containers:	001
Container Type:	DF - Fiberboard or plastic drums (glass)
Handling Method:	T Chemical, physical, or biological treatment.
Specific Gravity:	01.00
Year:	2000

Document ID:	NYG1875807
Manifest Status:	Not reported
Trans1 State ID:	PD1011NY
Trans2 State ID:	Not reported
Generator Ship Date:	12/20/2000
Trans1 Recv Date:	12/20/2000
Trans2 Recv Date:	Not reported
TSD Site Recv Date:	12/26/2000
Part A Recv Date:	Not reported
Part B Recv Date:	Not reported
Generator EPA ID:	NYR000074211
Trans1 EPA ID:	NYD077444263
Trans2 EPA ID:	Not reported
TSDF ID:	NYD077444263
Waste Code:	D001 - NON-LISTED IGNITABLE WASTES
Quantity:	00064
Units:	G - Gallons (liquids only)* (8.3 pounds)
Number of Containers:	003
Container Type:	DM - Metal drums, barrels
Handling Method:	B Incineration, heat recovery, burning.
Specific Gravity:	01.00
Waste Code:	D002 - NON-LISTED CORROSIVE WASTES
Quantity:	00009
Units:	G - Gallons (liquids only)* (8.3 pounds)
Number of Containers:	001
Container Type:	DF - Fiberboard or plastic drums (glass)

NEW YORKER HOTEL (Continued) **1004761098**

Handling Method:	T Chemical, physical, or biological treatment.
Specific Gravity:	01.00
Waste Code:	D001 - NON-LISTED IGNITABLE WASTES
Quantity:	00180
Units:	G - Gallons (liquids only)* (8.3 pounds)
Number of Containers:	036
Container Type:	DM - Metal drums, barrels
Handling Method:	B Incineration, heat recovery, burning.
Specific Gravity:	01.00
Year:	2000

AIRS (AFS):

Airs Minor Details:

EPA plant ID:	110044956027
Plant name:	NEW YORKER HOTEL
Plant address:	481 8TH AVE NEW YORK, NY 10011
County:	NEW YORK
Region code:	02
Dunn & Bradst #:	Not reported
Air quality cntrl region:	043
Sic code:	7011
Sic code desc:	Not reported
North Am. industrial classf:	Not reported
NAIC code description:	Not reported
Default compliance status:	IN COMPLIANCE WITH PROCEDURAL REQUIREMENTS
Default classification:	POTENTIAL UNCONTROLLED EMISSIONS < 100 TONS/YEAR
Govt facility:	ALL OTHER FACILITIES NOT OWNED OR OPERATED BY A FEDERAL, STATE, OR LOCAL GOVERNMENT
Current HPV:	Not reported

Compliance and Enforcement Major Issues:

Air program:	Not reported
National action type:	Not reported
Date achieved:	Not reported
Penalty amount:	Not reported
Air program:	Not reported
National action type:	Not reported
Date achieved:	Not reported
Penalty amount:	Not reported

Historical Compliance Minor Sources:

State compliance status:	IN COMPLIANCE WITH PROCEDURAL REQUIREMENTS
Hist compliance date:	1401
Air prog code hist file:	SIP SOURCE
State compliance status:	IN COMPLIANCE WITH PROCEDURAL REQUIREMENTS
Hist compliance date:	1303
Air prog code hist file:	SIP SOURCE
State compliance status:	IN COMPLIANCE WITH PROCEDURAL REQUIREMENTS
Hist compliance date:	1204

NEW YORKER HOTEL (Continued) **1004761098**

Air prog code hist file: SIP SOURCE

State compliance status: IN COMPLIANCE WITH PROCEDURAL REQUIREMENTS
Hist compliance date: 1202
Air prog code hist file: SIP SOURCE

State compliance status: IN COMPLIANCE WITH PROCEDURAL REQUIREMENTS
Hist compliance date: 1403
Air prog code hist file: SIP SOURCE

State compliance status: IN COMPLIANCE WITH PROCEDURAL REQUIREMENTS
Hist compliance date: 1402
Air prog code hist file: SIP SOURCE

State compliance status: IN COMPLIANCE WITH PROCEDURAL REQUIREMENTS
Hist compliance date: 1304
Air prog code hist file: SIP SOURCE

State compliance status: IN COMPLIANCE WITH PROCEDURAL REQUIREMENTS
Hist compliance date: 1302
Air prog code hist file: SIP SOURCE

State compliance status: IN COMPLIANCE WITH PROCEDURAL REQUIREMENTS
Hist compliance date: 1301
Air prog code hist file: SIP SOURCE

State compliance status: IN COMPLIANCE WITH PROCEDURAL REQUIREMENTS
Hist compliance date: 1203
Air prog code hist file: SIP SOURCE

State compliance status: IN COMPLIANCE WITH PROCEDURAL REQUIREMENTS
Hist compliance date: 1201
Air prog code hist file: SIP SOURCE

State compliance status: IN COMPLIANCE WITH PROCEDURAL REQUIREMENTS
Hist compliance date: 1104
Air prog code hist file: SIP SOURCE

Compliance & Violation Data by Minor Sources:
Air program code: SIP SOURCE
Plant air program pollutant: Not reported
Default pollutant classification: POTENTIAL UNCONTROLLED EMISSIONS < 100 TONS/YEAR
Def. poll. compliance status: IN COMPLIANCE WITH PROCEDURAL REQUIREMENTS
Def. attainment/non attnmnt: ATTAINMENT AREA FOR GIVEN POLLUTANT
Repeat violator date: Not reported
Turnover compliance: Not reported

W361 **304 W 30TH ST** **NY LTANKS** **S102671788**
SSE **304 W 30TH ST** **N/A**
1/8-1/4 **NYC, NY**
0.183 mi.
966 ft. **Site 10 of 11 in cluster W**

Relative:
Higher

Actual:
30 ft.

LTANKS:
Site ID: 84080
Spill Number/Closed Date: 9110058 / 12/21/1991
Spill Date: 12/21/1991

304 W 30TH ST (Continued) **S102671788**

Spill Cause:	Tank Overfill
Spill Source:	Tank Truck
Spill Class:	Not reported
Cleanup Ceased:	12/21/1991
Cleanup Meets Standard:	True
SWIS:	3101
Investigator:	MCTIBBE
Referred To:	Not reported
Reported to Dept:	12/21/1991
CID:	Not reported
Water Affected:	Not reported
Spill Notifier:	Responsible Party
Last Inspection:	Not reported
Recommended Penalty:	False
UST Involvement:	False
Remediation Phase:	0
Date Entered In Computer:	1/31/1992
Spill Record Last Update:	2/12/1992
Spiller Name:	Not reported
Spiller Company:	PETRO OIL
Spiller Address:	Not reported
Spiller City,St,Zip:	***Update***, ZZ
Spiller County:	001
Spiller Contact:	Not reported
Spiller Phone:	Not reported
Spiller Extention:	Not reported
DEC Region:	2
DER Facility ID:	77342
DEC Memo:	Prior to Sept, 2004 data translation this spill Lead_DEC Field was "TIBBE"
Remarks:	PETRO CLEANING

Material:

Site ID:	84080
Operable Unit ID:	960073
Operable Unit:	01
Material ID:	418631
Material Code:	0001A
Material Name:	#2 Fuel Oil
Case No.:	Not reported
Material FA:	Petroleum
Quantity:	20
Units:	Gallons
Recovered:	No
Resource Affected:	Not reported
Oxygenate:	False

Tank Test:

AE362 **530 WEST 34TH ST/MANH** **NY LTANKS** **S104275563**
NW **530 WEST 34TH STREET** **N/A**
1/8-1/4 **NEW YORK CITY, NY**
0.183 mi.
966 ft. **Site 2 of 5 in cluster AE**

Relative:
Higher

Actual:
32 ft.

LTANKS:

Site ID:	115809
Spill Number/Closed Date:	8910499 / 2/2/1990
Spill Date:	2/2/1990
Spill Cause:	Tank Overfill
Spill Source:	Tank Truck
Spill Class:	Not reported
Cleanup Ceased:	2/2/1990
Cleanup Meets Standard:	True
SWIS:	3101
Investigator:	WILSON
Referred To:	Not reported
Reported to Dept:	2/2/1990
CID:	Not reported
Water Affected:	Not reported
Spill Notifier:	Responsible Party
Last Inspection:	Not reported
Recommended Penalty:	False
UST Involvement:	False
Remediation Phase:	0
Date Entered In Computer:	2/5/1990
Spill Record Last Update:	9/30/2004
Spiller Name:	Not reported
Spiller Company:	Not reported
Spiller Address:	Not reported
Spiller City,St,Zip:	ZZ
Spiller County:	001
Spiller Contact:	Not reported
Spiller Phone:	Not reported
Spiller Extention:	Not reported
DEC Region:	2
DER Facility ID:	100856
DEC Memo:	Not reported
Remarks:	INACCURATE GAUGE RESULTING IN OVERFILL ON SIDEWALK, CONTAINED ON SIDEWALK, SPILL CLEANED UP WITH SPEEDY DRY.

Material:

Site ID:	115809
Operable Unit ID:	935860
Operable Unit:	01
Material ID:	443601
Material Code:	0003A
Material Name:	#6 Fuel Oil
Case No.:	Not reported
Material FA:	Petroleum
Quantity:	20
Units:	Gallons
Recovered:	No
Resource Affected:	Not reported
Oxygenate:	False

Tank Test:

AD363 ESE 1/8-1/4 0.183 mi. 966 ft. | **CON EDISON**
466 8 AV
NEW YORK, NY 10001

Site 6 of 6 in cluster AD

NY MANIFEST | **S117059986**
N/A

Relative: Higher

Actual: 36 ft.

NY MANIFEST:

EPA ID:	NYP004521910
Country:	USA

Mailing Info:

Name:	CON EDISON
Contact:	CON EDISON
Address:	4 IRVING PL
Address 2:	15TH ST
City/State/Zip:	NEW YORK, NY 10001
Country:	USA
Phone:	Not reported

Manifest:

Document ID:	Not reported
Manifest Status:	Not reported
Trans1 State ID:	NJD003812047
Trans2 State ID:	Not reported
Generator Ship Date:	05/06/2014
Trans1 Recv Date:	05/06/2014
Trans2 Recv Date:	Not reported
TSD Site Recv Date:	05/08/2014
Part A Recv Date:	Not reported
Part B Recv Date:	Not reported
Generator EPA ID:	NYP004521910
Trans1 EPA ID:	Not reported
Trans2 EPA ID:	Not reported
TSDF ID:	NJD991291105
Waste Code:	Not reported
Quantity:	600
Units:	P - Pounds
Number of Containers:	1
Container Type:	TT - Cargo tank, tank trucks
Handling Method:	T Chemical, physical, or biological treatment.
Specific Gravity:	1
Year:	2014
Manifest Tracking Num:	002417189GBF
Import Ind:	N
Export Ind:	N
Discr Quantity Ind:	N
Discr Type Ind:	N
Discr Residue Ind:	N
Discr Partial Reject Ind:	N
Discr Full Reject Ind:	N
Manifest Ref Num:	Not reported
Alt Fac RCRA Id:	Not reported
Alt Fac Sign Date:	Not reported
Mgmt Method Type Code:	H110

AG364 WSW 1/8-1/4 0.185 mi. 975 ft. | **SAM-FAY REALTY CORP.**
515 WEST 29TH STREET
NEW YORK, NY 10001

Site 1 of 13 in cluster AG

NY AST | **A100178243**
N/A

Relative: Lower

Actual: 16 ft.

AST:

Region:	STATE
DEC Region:	2
Site Status:	Unregulated/Closed
Facility Id:	2-606014
Program Type:	PBS
UTM X:	584268.05354999995
UTM Y:	4511668.11546
Expiration Date:	09/17/2018
Site Type:	Apartment Building/Office Building

Affiliation Records:

Site Id:	27879
Affiliation Type:	Mail Contact
Company Name:	BAUHOUSE GROUP
Contact Type:	Not reported
Contact Name:	CHRIS J ONES
Address1:	100 WEST PUTNAM AVE.
Address2:	Not reported
City:	GREENWICH
State:	CT
Zip Code:	06830
Country Code:	001
Phone:	(917) 346-0616
EMail:	CJ@BAUHOUSEGROUP.COM
Fax Number:	Not reported
Modified By:	CGFREEDM
Date Last Modified:	7/21/2014

Site Id:	27879
Affiliation Type:	On-Site Operator
Company Name:	515 WEST 29TH STREET
Contact Type:	Not reported
Contact Name:	N/A
Address1:	Not reported
Address2:	Not reported
City:	Not reported
State:	NN
Zip Code:	Not reported
Country Code:	001
Phone:	N/A
EMail:	Not reported
Fax Number:	Not reported
Modified By:	CGFREEDM
Date Last Modified:	7/21/2014

Site Id:	27879
Affiliation Type:	Emergency Contact
Company Name:	515 WEST 29TH STREET OWNER LLC
Contact Type:	Not reported
Contact Name:	N/A
Address1:	Not reported
Address2:	Not reported
City:	Not reported

SAM-FAY REALTY CORP. (Continued) **A100178243**

State:	NN
Zip Code:	Not reported
Country Code:	999
Phone:	N/A
EMail:	Not reported
Fax Number:	Not reported
Modified By:	CGFREEDM
Date Last Modified:	7/21/2014

Site Id:	27879
Affiliation Type:	Facility Owner
Company Name:	515 WEST 29TH STREET OWNER LLC
Contact Type:	VP
Contact Name:	DAVID SHEPIN
Address1:	80 STATE STREET
Address2:	Not reported
City:	ALBANY
State:	NY
Zip Code:	12207
Country Code:	001
Phone:	(917) 346-0616
EMail:	Not reported
Fax Number:	Not reported
Modified By:	CGFREEDM
Date Last Modified:	7/21/2014

Tank Info:

Tank Number:	001
Tank Id:	61070
Material Code:	0001
Common Name of Substance:	#2 Fuel Oil (On-Site Consumption)

Equipment Records:

	C01 - Pipe Location - Aboveground
	H00 - Tank Leak Detection - None
	A00 - Tank Internal Protection - None
	D01 - Pipe Type - Steel/Carbon Steel/Iron
	G00 - Tank Secondary Containment - None
	I05 - Overfill - Vent Whistle
	J02 - Dispenser - Suction Dispenser
	F00 - Pipe External Protection - None
	I04 - Overfill - Product Level Gauge (A/G)
	B05 - Tank External Protection - Jacketed
Tank Location:	1
Tank Type:	Steel/Carbon Steel/Iron
Tank Status:	Tank Converted to Non-Regulated Use
Pipe Model:	Not reported
Install Date:	Not reported
Capacity Gallons:	3000
Tightness Test Method:	NN
Date Test:	Not reported
Next Test Date:	Not reported
Date Tank Closed:	07/30/2001
Register:	True
Modified By:	TRANSLAT

SAM-FAY REALTY CORP. (Continued) **A100178243**

Last Modified:	03/04/2004
Material Name:	#2 Fuel Oil (On-Site Consumption)

Tank Number:	001
Tank Id:	60842
Material Code:	0001
Common Name of Substance:	#2 Fuel Oil (On-Site Consumption)

Equipment Records:

F00 - Pipe External Protection - None
I04 - Overfill - Product Level Gauge (A/G)
A00 - Tank Internal Protection - None
D01 - Pipe Type - Steel/Carbon Steel/Iron
G00 - Tank Secondary Containment - None
I05 - Overfill - Vent Whistle
J02 - Dispenser - Suction Dispenser
L09 - Piping Leak Detection - Exempt Suction Piping
C01 - Pipe Location - Aboveground
E00 - Piping Secondary Containment - None
H00 - Tank Leak Detection - None
K00 - Spill Prevention - None
B05 - Tank External Protection - Jacketed

Tank Location:	1
Tank Type:	Steel/Carbon Steel/Iron
Tank Status:	Closed - Removed
Pipe Model:	Not reported
Install Date:	Not reported
Capacity Gallons:	3000
Tightness Test Method:	NN
Date Test:	Not reported
Next Test Date:	Not reported
Date Tank Closed:	11/14/2013
Register:	True
Modified By:	CGFREEDM
Last Modified:	07/21/2014
Material Name:	#2 Fuel Oil (On-Site Consumption)

Affiliation Records:

Site Id:	28044
Affiliation Type:	Facility Owner
Company Name:	SAM-FAY REALTY CORP.
Contact Type:	Not reported
Contact Name:	Not reported
Address1:	48-85 MASPETH AVE.
Address2:	Not reported
City:	MASPETH
State:	NY
Zip Code:	11378
Country Code:	001
Phone:	(718) 417-1119
EMail:	Not reported
Fax Number:	Not reported
Modified By:	TRANSLAT
Date Last Modified:	3/4/2004

SAM-FAY REALTY CORP. (Continued) **A100178243**

Site Id:	28044
Affiliation Type:	Mail Contact
Company Name:	MYRON ZUCKERMAN
Contact Type:	Not reported
Contact Name:	Not reported
Address1:	48-85 MASPETH AVENUE
Address2:	Not reported
City:	MASPETH
State:	NY
Zip Code:	11378
Country Code:	001
Phone:	(718) 417-1119
EMail:	Not reported
Fax Number:	Not reported
Modified By:	TRANSLAT
Date Last Modified:	3/4/2004

Site Id:	28044
Affiliation Type:	On-Site Operator
Company Name:	SAM-FAY REALTY CORP.
Contact Type:	Not reported
Contact Name:	SYLVESTER REDDICK
Address1:	Not reported
Address2:	Not reported
City:	Not reported
State:	NN
Zip Code:	Not reported
Country Code:	001
Phone:	(917) 346-6398
EMail:	Not reported
Fax Number:	Not reported
Modified By:	TRANSLAT
Date Last Modified:	3/4/2004

Site Id:	28044
Affiliation Type:	Emergency Contact
Company Name:	SAM-FAY REALTY CORP.
Contact Type:	Not reported
Contact Name:	MYRON ZUCKERMAN
Address1:	Not reported
Address2:	Not reported
City:	Not reported
State:	NN
Zip Code:	Not reported
Country Code:	001
Phone:	(718) 417-1119
EMail:	Not reported
Fax Number:	Not reported
Modified By:	TRANSLAT
Date Last Modified:	3/4/2004

Tank Info:

Tank Number:	001
Tank Id:	61070
Material Code:	0001
Common Name of Substance:	#2 Fuel Oil (On-Site Consumption)

SAM-FAY REALTY CORP. (Continued) **A100178243**

Equipment Records:

C01 - Pipe Location - Aboveground
H00 - Tank Leak Detection - None
A00 - Tank Internal Protection - None
D01 - Pipe Type - Steel/Carbon Steel/Iron
G00 - Tank Secondary Containment - None
I05 - Overfill - Vent Whistle
J02 - Dispenser - Suction Dispenser
F00 - Pipe External Protection - None
I04 - Overfill - Product Level Gauge (A/G)
B05 - Tank External Protection - Jacketed

Tank Location:	1
Tank Type:	Steel/Carbon Steel/Iron
Tank Status:	Tank Converted to Non-Regulated Use
Pipe Model:	Not reported
Install Date:	Not reported
Capacity Gallons:	3000
Tightness Test Method:	NN
Date Test:	Not reported
Next Test Date:	Not reported
Date Tank Closed:	07/30/2001
Register:	True
Modified By:	TRANSLAT
Last Modified:	03/04/2004
Material Name:	#2 Fuel Oil (On-Site Consumption)

Tank Number:	001
Tank Id:	60842
Material Code:	0001
Common Name of Substance:	#2 Fuel Oil (On-Site Consumption)

Equipment Records:

F00 - Pipe External Protection - None
I04 - Overfill - Product Level Gauge (A/G)
A00 - Tank Internal Protection - None
D01 - Pipe Type - Steel/Carbon Steel/Iron
G00 - Tank Secondary Containment - None
I05 - Overfill - Vent Whistle
J02 - Dispenser - Suction Dispenser
L09 - Piping Leak Detection - Exempt Suction Piping
C01 - Pipe Location - Aboveground
E00 - Piping Secondary Containment - None
H00 - Tank Leak Detection - None
K00 - Spill Prevention - None
B05 - Tank External Protection - Jacketed

Tank Location:	1
Tank Type:	Steel/Carbon Steel/Iron
Tank Status:	Closed - Removed
Pipe Model:	Not reported
Install Date:	Not reported
Capacity Gallons:	3000
Tightness Test Method:	NN
Date Test:	Not reported
Next Test Date:	Not reported
Date Tank Closed:	11/14/2013

SAM-FAY REALTY CORP. (Continued) **A100178243**

Register: True
Modified By: CGFREEDM
Last Modified: 07/21/2014
Material Name: #2 Fuel Oil (On-Site Consumption)

Y365 SE 1/8-1/4 0.185 mi. 975 ft. | **MOYNIHAN STATION DEVELOPMENT CORP - MSDC** | **RCRA-SQG** | **1016144357**
421 8TH AVE | **NYR000199372**
NEW YORK, NY 10001

Site 6 of 21 in cluster Y

Relative: Higher

Actual: 33 ft.

RCRA-SQG:
Date form received by agency: 03/13/2013
Facility name: MOYNIHAN STATION DEVELOPMENT CORP - MSDC
Facility address: 421 8TH AVE
NEW YORK, NY 10001
EPA ID: NYR000199372
Mailing address: W 33RD ST
NEW YORK, NY 10001
Contact: JERRY MIKOLAJCZYK
Contact address: W 33RD ST
NEW YORK, NY 10001
Contact country: US
Contact telephone: (212) 967-6090
Contact email: JERRY.MIKOLAJCZYK@OGS.NY.GOV
EPA Region: 02
Classification: Small Small Quantity Generator
Description: Handler: generates more than 100 and less than 1000 kg of hazardous waste during any calendar month and accumulates less than 6000 kg of hazardous waste at any time; or generates 100 kg or less of hazardous waste during any calendar month, and accumulates more than 1000 kg of hazardous waste at any time

Owner/Operator Summary:
Owner/operator name: MOYNIHAN STATION DEVELOPMENT CORP
Owner/operator address: 3RD AVE
NEW YORK, NY 10017
Owner/operator country: US
Owner/operator telephone: (212) 803-3642
Legal status: State
Owner/Operator Type: Owner
Owner/Op start date: 06/15/2007
Owner/Op end date: Not reported

Owner/operator name: JERRY MIKOLAJCZYK
Owner/operator address: Not reported
Not reported
Owner/operator country: US
Owner/operator telephone: Not reported
Legal status: State
Owner/Operator Type: Operator
Owner/Op start date: 06/15/2007
Owner/Op end date: Not reported

Handler Activities Summary:
U.S. importer of hazardous waste: No
Mixed waste (haz. and radioactive): No

MOYNIHAN STATION DEVELOPMENT CORP - MSDC (Continued) **1016144357**

Recycler of hazardous waste:	No
Transporter of hazardous waste:	No
Treater, storer or disposer of HW:	No
Underground injection activity:	No
On-site burner exemption:	No
Furnace exemption:	No
Used oil fuel burner:	No
Used oil processor:	No
User oil refiner:	No
Used oil fuel marketer to burner:	No
Used oil Specification marketer:	No
Used oil transfer facility:	No
Used oil transporter:	No

Hazardous Waste Summary:

Waste code:	D008
Waste name:	LEAD

Violation Status: No violations found

Y366 **MOYNIHAN STATION DEVELOPMENT CORP - MSDC** **NY MANIFEST** **S113816910**
SE **421 8TH AVE** **N/A**
1/8-1/4 **NEW YORK, NY 10001**
0.185 mi.
975 ft. **Site 7 of 21 in cluster Y**

Relative:
Higher

Actual:
33 ft.

NY MANIFEST:

EPA ID:	NYR000199372
Country:	USA

Mailing Info:

Name:	MOYNIHAN STATION DEVELOPMENT CORP - MSDC
Contact:	MOYNIHAN STATION DEVELOPMENT
Address:	633 3RD AVE
City/State/Zip:	NEW YORK, NY 10017
Country:	USA
Phone:	Not reported

Manifest:

Document ID:	Not reported
Manifest Status:	Not reported
Trans1 State ID:	NYD986938645
Trans2 State ID:	PAD146714878
Generator Ship Date:	05/09/2014
Trans1 Recv Date:	05/09/2014
Trans2 Recv Date:	05/16/2014
TSD Site Recv Date:	05/20/2014
Part A Recv Date:	Not reported
Part B Recv Date:	Not reported
Generator EPA ID:	NYR000199372
Trans1 EPA ID:	Not reported
Trans2 EPA ID:	Not reported
TSDF ID:	NYD049836679
Waste Code:	Not reported
Quantity:	100
Units:	P - Pounds
Number of Containers:	2

MOYNIHAN STATION DEVELOPMENT CORP - MSDC (Continued) **S113816910**

Container Type:	DM - Metal drums, barrels
Handling Method:	T Chemical, physical, or biological treatment.
Specific Gravity:	1
Year:	2014
Manifest Tracking Num:	006378805JJK
Import Ind:	N
Export Ind:	N
Discr Quantity Ind:	N
Discr Type Ind:	N
Discr Residue Ind:	N
Discr Partial Reject Ind:	N
Discr Full Reject Ind:	N
Manifest Ref Num:	Not reported
Alt Fac RCRA Id:	Not reported
Alt Fac Sign Date:	Not reported
Mgmt Method Type Code:	H132

Document ID:	Not reported
Manifest Status:	Not reported
Trans1 State ID:	NYD082785429
Trans2 State ID:	PAD982661381
Generator Ship Date:	07/08/2014
Trans1 Recv Date:	07/08/2014
Trans2 Recv Date:	07/14/2014
TSD Site Recv Date:	07/15/2014
Part A Recv Date:	Not reported
Part B Recv Date:	Not reported
Generator EPA ID:	NYR000199372
Trans1 EPA ID:	Not reported
Trans2 EPA ID:	Not reported
TSDF ID:	RID040098352
Waste Code:	Not reported
Quantity:	10000
Units:	P - Pounds
Number of Containers:	40
Container Type:	DM - Metal drums, barrels
Handling Method:	T Chemical, physical, or biological treatment.
Specific Gravity:	1
Year:	2014
Manifest Tracking Num:	000800149PSC
Import Ind:	N
Export Ind:	N
Discr Quantity Ind:	N
Discr Type Ind:	N
Discr Residue Ind:	N
Discr Partial Reject Ind:	N
Discr Full Reject Ind:	N
Manifest Ref Num:	Not reported
Alt Fac RCRA Id:	Not reported
Alt Fac Sign Date:	Not reported
Mgmt Method Type Code:	H141

Document ID:	Not reported
Manifest Status:	Not reported
Trans1 State ID:	NYD082785429

MOYNIHAN STATION DEVELOPMENT CORP - MSDC (Continued) **S113816910**

Trans2 State ID:	PAD982661381
Generator Ship Date:	07/28/2014
Trans1 Recv Date:	07/28/2014
Trans2 Recv Date:	08/05/2014
TSD Site Recv Date:	08/06/2014
Part A Recv Date:	Not reported
Part B Recv Date:	Not reported
Generator EPA ID:	NYR000199372
Trans1 EPA ID:	Not reported
Trans2 EPA ID:	Not reported
TSDF ID:	RID040098352
Waste Code:	Not reported
Quantity:	3481
Units:	P - Pounds
Number of Containers:	32
Container Type:	DM - Metal drums, barrels
Handling Method:	T Chemical, physical, or biological treatment.
Specific Gravity:	1
Year:	2014
Manifest Tracking Num:	006691355FLE
Import Ind:	N
Export Ind:	N
Discr Quantity Ind:	N
Discr Type Ind:	N
Discr Residue Ind:	N
Discr Partial Reject Ind:	N
Discr Full Reject Ind:	N
Manifest Ref Num:	Not reported
Alt Fac RCRA Id:	Not reported
Alt Fac Sign Date:	Not reported
Mgmt Method Type Code:	H141

Document ID:	Not reported
Manifest Status:	Not reported
Trans1 State ID:	NYD082785429
Trans2 State ID:	PAD982661381
Generator Ship Date:	05/27/2014
Trans1 Recv Date:	05/27/2014
Trans2 Recv Date:	06/04/2014
TSD Site Recv Date:	06/05/2014
Part A Recv Date:	Not reported
Part B Recv Date:	Not reported
Generator EPA ID:	NYR000199372
Trans1 EPA ID:	Not reported
Trans2 EPA ID:	Not reported
TSDF ID:	RID040098352
Waste Code:	Not reported
Quantity:	5400
Units:	P - Pounds
Number of Containers:	24
Container Type:	DM - Metal drums, barrels
Handling Method:	T Chemical, physical, or biological treatment.
Specific Gravity:	1
Year:	2014
Manifest Tracking Num:	000769468PSC
Import Ind:	N

MOYNIHAN STATION DEVELOPMENT CORP - MSDC (Continued) **S113816910**

Export Ind:	N
Discr Quantity Ind:	N
Discr Type Ind:	N
Discr Residue Ind:	N
Discr Partial Reject Ind:	N
Discr Full Reject Ind:	N
Manifest Ref Num:	Not reported
Alt Fac RCRA Id:	Not reported
Alt Fac Sign Date:	Not reported
Mgmt Method Type Code:	H141

Document ID:	Not reported
Manifest Status:	Not reported
Trans1 State ID:	NYD082785429
Trans2 State ID:	PAD982661381
Generator Ship Date:	09/26/2013
Trans1 Recv Date:	09/26/2013
Trans2 Recv Date:	09/27/2013
TSD Site Recv Date:	09/30/2013
Part A Recv Date:	Not reported
Part B Recv Date:	Not reported
Generator EPA ID:	NYR000199372
Trans1 EPA ID:	Not reported
Trans2 EPA ID:	Not reported
TSDF ID:	RID040098352
Waste Code:	Not reported
Quantity:	175
Units:	P - Pounds
Number of Containers:	1
Container Type:	DM - Metal drums, barrels
Handling Method:	T Chemical, physical, or biological treatment.
Specific Gravity:	1
Year:	2013
Manifest Tracking Num:	006691097FLE
Import Ind:	N
Export Ind:	N
Discr Quantity Ind:	N
Discr Type Ind:	N
Discr Residue Ind:	N
Discr Partial Reject Ind:	N
Discr Full Reject Ind:	N
Manifest Ref Num:	Not reported
Alt Fac RCRA Id:	Not reported
Alt Fac Sign Date:	Not reported
Mgmt Method Type Code:	H141

Document ID:	Not reported
Manifest Status:	Not reported
Trans1 State ID:	NJ0000027193
Trans2 State ID:	Not reported
Generator Ship Date:	04/03/2013
Trans1 Recv Date:	04/03/2013
Trans2 Recv Date:	Not reported
TSD Site Recv Date:	04/03/2013
Part A Recv Date:	Not reported

MOYNIHAN STATION DEVELOPMENT CORP - MSDC (Continued) **S113816910**

Part B Recv Date:	Not reported
Generator EPA ID:	NYR000199372
Trans1 EPA ID:	Not reported
Trans2 EPA ID:	Not reported
TSDF ID:	NJD002200046
Waste Code:	Not reported
Quantity:	200
Units:	P - Pounds
Number of Containers:	2
Container Type:	DM - Metal drums, barrels
Handling Method:	T Chemical, physical, or biological treatment.
Specific Gravity:	1
Year:	2013
Manifest Tracking Num:	003532619JJK
Import Ind:	N
Export Ind:	N
Discr Quantity Ind:	N
Discr Type Ind:	N
Discr Residue Ind:	N
Discr Partial Reject Ind:	N
Discr Full Reject Ind:	N
Manifest Ref Num:	Not reported
Alt Fac RCRA Id:	Not reported
Alt Fac Sign Date:	Not reported
Mgmt Method Type Code:	H141

Y367 **US POSTAL SERVICE** **NY MANIFEST** **1009244385**
SE **421 EIGHTH AVE** **N/A**
1/8-1/4 **NEW YORK, NY 10199**
0.185 mi.
975 ft. **Site 8 of 21 in cluster Y**

Relative:
Higher

Actual:
33 ft.

NY MANIFEST:

EPA ID:	NYP180000134
Country:	USA

Mailing Info:

Name:	US POSTAL SERVICE
Contact:	DENNIS BLUE
Address:	421 EIGHTH AVE
City/State/Zip:	NEW YORK, NY 10199
Country:	USA
Phone:	212-330-3184

Manifest:

Document ID:	NYG0426222
Manifest Status:	Not reported
Trans1 State ID:	NYPD3678
Trans2 State ID:	Not reported
Generator Ship Date:	06/15/1998
Trans1 Recv Date:	06/15/1998
Trans2 Recv Date:	Not reported
TSD Site Recv Date:	06/16/1998
Part A Recv Date:	Not reported
Part B Recv Date:	Not reported
Generator EPA ID:	NYP180000134
Trans1 EPA ID:	NYD986908085

US POSTAL SERVICE (Continued) **1009244385**

Trans2 EPA ID:	Not reported
TSDF ID:	NYD082785429
Waste Code:	F002 - HALO SOLV + STILL BOTTOMS FM REC OF SOLV
Quantity:	00020
Units:	G - Gallons (liquids only)* (8.3 pounds)
Number of Containers:	001
Container Type:	DM - Metal drums, barrels
Handling Method:	B Incineration, heat recovery, burning.
Specific Gravity:	01.00
Waste Code:	D002 - NON-LISTED CORROSIVE WASTES
Quantity:	00060
Units:	P - Pounds
Number of Containers:	001
Container Type:	DM - Metal drums, barrels
Handling Method:	B Incineration, heat recovery, burning.
Specific Gravity:	01.00
Waste Code:	F002 - HALO SOLV + STILL BOTTOMS FM REC OF SOLV
Quantity:	00006
Units:	G - Gallons (liquids only)* (8.3 pounds)
Number of Containers:	001
Container Type:	DM - Metal drums, barrels
Handling Method:	B Incineration, heat recovery, burning.
Specific Gravity:	01.00
Year:	1998

AF368 **538-540 W 35 ST** **NY UST** **U004190694**
NNW **538-540 WEST 35TH STREET** **N/A**
1/8-1/4 **NEW YORK, NY 10001**
0.185 mi.
979 ft. **Site 4 of 8 in cluster AF**

Relative:
Higher

Actual:
36 ft.

UST:

Id/Status:	2-611838 / Unregulated/Closed
Program Type:	PBS
Region:	STATE
DEC Region:	2
Expiration Date:	05/31/2017
UTM X:	584412.49084999994
UTM Y:	4512126.1121100001
Site Type:	Apartment Building/Office Building

Affiliation Records:

Site Id:	465642
Affiliation Type:	Facility Owner
Company Name:	NYC DEPT OF HOUSING PRESERVATION AND DEVELOPMENT
Contact Type:	Not reported
Contact Name:	Not reported
Address1:	100 GOLD ST
Address2:	Not reported
City:	NEW YORK
State:	NY
Zip Code:	10038
Country Code:	001
Phone:	(212) 863-8590
EMail:	Not reported
Fax Number:	Not reported
Modified By:	NRLOMBAR
Date Last Modified:	10/10/2012

538-540 W 35 ST (Continued) **U004190694**

Site Id:	465642
Affiliation Type:	Mail Contact
Company Name:	DIVISION OF PROPERTY MANAGEMENT
Contact Type:	Not reported
Contact Name:	NYC HPD
Address1:	100 GOLD STREET
Address2:	7T-2
City:	NEW YORK
State:	NY
Zip Code:	10038
Country Code:	001
Phone:	(212) 863-7087
EMail:	LOUIEV2HPD.NYC.GOV
Fax Number:	Not reported
Modified By:	NRLOMBAR
Date Last Modified:	1/15/2013

Site Id:	465642
Affiliation Type:	On-Site Operator
Company Name:	538-540 WEST 35 STREET
Contact Type:	Not reported
Contact Name:	N/A
Address1:	Not reported
Address2:	Not reported
City:	Not reported
State:	NN
Zip Code:	Not reported
Country Code:	001
Phone:	(212) 863-8956
EMail:	Not reported
Fax Number:	Not reported
Modified By:	MSBAPTIS
Date Last Modified:	6/22/2012

Site Id:	465642
Affiliation Type:	Emergency Contact
Company Name:	NYC DEPT OF HOUSING PRESERVATION AND DEVELOPMENT
Contact Type:	Not reported
Contact Name:	LESLEY WILLIAMS
Address1:	Not reported
Address2:	Not reported
City:	Not reported
State:	NN
Zip Code:	Not reported
Country Code:	001
Phone:	(212) 863-8590
EMail:	Not reported
Fax Number:	Not reported
Modified By:	MSBAPTIS
Date Last Modified:	6/22/2012

Tank Info:

Tank Number:	001
Tank ID:	244511
Tank Status:	Closed - Removed
Material Name:	Closed - Removed

538-540 W 35 ST (Continued) **U004190694**

Capacity Gallons:	5000
Install Date:	08/01/2007
Date Tank Closed:	10/29/2012
Registered:	True
Tank Location:	Underground
Tank Type:	Steel/carbon steel
Material Code:	0001
Common Name of Substance:	#2 Fuel Oil (On-Site Consumption)
Tightness Test Method:	00
Date Test:	Not reported
Next Test Date:	Not reported
Pipe Model:	Not reported
Modified By:	NRLOMBAR
Last Modified:	01/15/2013

Equipment Records:

A00 - Tank Internal Protection - None
D00 - Pipe Type - No Piping
G00 - Tank Secondary Containment - None
J00 - Dispenser - None
C00 - Pipe Location - No Piping
F00 - Pipe External Protection - None
B00 - Tank External Protection - None
E00 - Piping Secondary Containment - None
H00 - Tank Leak Detection - None
K00 - Spill Prevention - None
I00 - Overfill - None
L00 - Piping Leak Detection - None

Tank Number:	002
Tank ID:	244512
Tank Status:	Closed - Removed
Material Name:	Closed - Removed
Capacity Gallons:	5000
Install Date:	08/01/2007
Date Tank Closed:	10/29/2012
Registered:	True
Tank Location:	Underground
Tank Type:	Steel/carbon steel
Material Code:	0001
Common Name of Substance:	#2 Fuel Oil (On-Site Consumption)
Tightness Test Method:	00
Date Test:	Not reported
Next Test Date:	Not reported
Pipe Model:	Not reported
Modified By:	NRLOMBAR
Last Modified:	01/15/2013

Equipment Records:

A00 - Tank Internal Protection - None
D00 - Pipe Type - No Piping
G00 - Tank Secondary Containment - None
J00 - Dispenser - None
B00 - Tank External Protection - None
E00 - Piping Secondary Containment - None

538-540 W 35 ST (Continued) **U004190694**

H00 - Tank Leak Detection - None
K00 - Spill Prevention - None
C00 - Pipe Location - No Piping
F00 - Pipe External Protection - None
I00 - Overfill - None
L00 - Piping Leak Detection - None

Y369 **CON EDISON** **NY MANIFEST** **S117060283**
SE **8 AVE & 31 ST** **N/A**
1/8-1/4 **NEW YORK, NY 10004**
0.186 mi.
982 ft. **Site 9 of 21 in cluster Y**

Relative:
Higher

Actual:
33 ft.

NY MANIFEST:

EPA ID:	NYP004524997
Country:	USA

Mailing Info:

Name:	CON EDISON
Contact:	CON EDISON
Address:	4 IRVING PL
Address 2:	15TH ST
City/State/Zip:	NEW YORK, NY 10001
Country:	USA
Phone:	Not reported

Manifest:

Document ID:	Not reported
Manifest Status:	Not reported
Trans1 State ID:	NJD003812047
Trans2 State ID:	Not reported
Generator Ship Date:	05/07/2014
Trans1 Recv Date:	05/07/2014
Trans2 Recv Date:	Not reported
TSD Site Recv Date:	05/09/2014
Part A Recv Date:	Not reported
Part B Recv Date:	Not reported
Generator EPA ID:	NYP004524997
Trans1 EPA ID:	Not reported
Trans2 EPA ID:	Not reported
TSDF ID:	NJD991291105
Waste Code:	Not reported
Quantity:	2000
Units:	P - Pounds
Number of Containers:	1
Container Type:	TT - Cargo tank, tank trucks
Handling Method:	T Chemical, physical, or biological treatment.
Specific Gravity:	1
Year:	2014
Manifest Tracking Num:	002417320GBF
Import Ind:	N
Export Ind:	N
Discr Quantity Ind:	N
Discr Type Ind:	N
Discr Residue Ind:	N
Discr Partial Reject Ind:	N
Discr Full Reject Ind:	N

CON EDISON (Continued) **S117060283**

Manifest Ref Num: Not reported
Alt Fac RCRA Id: Not reported
Alt Fac Sign Date: Not reported
Mgmt Method Type Code: H110

Y370 **AMTRAK-ERIE BLVD YD** **NY MANIFEST** **S109583848**
SE **3181 8TH AVE** **N/A**
1/8-1/4 **NEW YORK, NY 10001**
0.186 mi.
982 ft. **Site 10 of 21 in cluster Y**

Relative:
Higher

Actual:
33 ft.

NY MANIFEST:
EPA ID: NYD986945582
Country: USA

Mailing Info:
Name: AMTRAK-ERIE BLVD YD
Contact: EMMA CATTIFI
Address: 400 WEST31ST STREET 4TH FLOOR
City/State/Zip: NEW YORK, NY 10001
Country: USA
Phone: 212-630-6215

Manifest:

Document ID: Not reported
Manifest Status: Not reported
Trans1 State ID: MAD039322250
Trans2 State ID: Not reported
Generator Ship Date: 04/04/2014
Trans1 Recv Date: 04/04/2014
Trans2 Recv Date: Not reported
TSD Site Recv Date: 04/09/2014
Part A Recv Date: Not reported
Part B Recv Date: Not reported
Generator EPA ID: NYD986945582
Trans1 EPA ID: Not reported
Trans2 EPA ID: Not reported
TSDF ID: OHD000816629
Waste Code: Not reported
Quantity: 40
Units: P - Pounds
Number of Containers: 1
Container Type: DF - Fiberboard or plastic drums (glass)
Handling Method: L Landfill.
Specific Gravity: 1
Year: 2014
Manifest Tracking Num: 007021562FLE
Import Ind: N
Export Ind: N
Discr Quantity Ind: N
Discr Type Ind: N
Discr Residue Ind: N
Discr Partial Reject Ind: N
Discr Full Reject Ind: N
Manifest Ref Num: Not reported
Alt Fac RCRA Id: Not reported
Alt Fac Sign Date: Not reported

AMTRAK-ERIE BLVD YD (Continued) **S109583848**

Mgmt Method Type Code: H141

Document ID: Not reported
Manifest Status: Not reported
Trans1 State ID: NYD082785429
Trans2 State ID: PAD982661381
Generator Ship Date: 03/19/2014
Trans1 Recv Date: 03/19/2014
Trans2 Recv Date: 03/20/2014
TSD Site Recv Date: 03/22/2014
Part A Recv Date: Not reported
Part B Recv Date: Not reported
Generator EPA ID: NYD986945582
Trans1 EPA ID: Not reported
Trans2 EPA ID: Not reported
TSDF ID: RID040098352
Waste Code: Not reported
Quantity: 4701
Units: P - Pounds
Number of Containers: 45
Container Type: DM - Metal drums, barrels
Handling Method: T Chemical, physical, or biological treatment.
Specific Gravity: 1
Year: 2014
Manifest Tracking Num: 007177180FLE
Import Ind: N
Export Ind: N
Discr Quantity Ind: N
Discr Type Ind: N
Discr Residue Ind: N
Discr Partial Reject Ind: N
Discr Full Reject Ind: N
Manifest Ref Num: Not reported
Alt Fac RCRA Id: Not reported
Alt Fac Sign Date: Not reported
Mgmt Method Type Code: H141

Document ID: Not reported
Manifest Status: Not reported
Trans1 State ID: NYD082785429
Trans2 State ID: PAD982661381
Generator Ship Date: 05/27/2014
Trans1 Recv Date: 05/27/2014
Trans2 Recv Date: 06/04/2014
TSD Site Recv Date: 06/05/2014
Part A Recv Date: Not reported
Part B Recv Date: Not reported
Generator EPA ID: NYD986945582
Trans1 EPA ID: Not reported
Trans2 EPA ID: Not reported
TSDF ID: RID040098352
Waste Code: Not reported
Quantity: 1250
Units: P - Pounds
Number of Containers: 5

AMTRAK-ERIE BLVD YD (Continued) **S109583848**

Container Type:	DM - Metal drums, barrels
Handling Method:	T Chemical, physical, or biological treatment.
Specific Gravity:	1
Year:	2014
Manifest Tracking Num:	000769470PSC
Import Ind:	N
Export Ind:	N
Discr Quantity Ind:	N
Discr Type Ind:	N
Discr Residue Ind:	N
Discr Partial Reject Ind:	N
Discr Full Reject Ind:	N
Manifest Ref Num:	Not reported
Alt Fac RCRA Id:	Not reported
Alt Fac Sign Date:	Not reported
Mgmt Method Type Code:	H141

Document ID:	Not reported
Manifest Status:	Not reported
Trans1 State ID:	MAD039322250
Trans2 State ID:	NJD986607380
Generator Ship Date:	02/07/2014
Trans1 Recv Date:	02/07/2014
Trans2 Recv Date:	02/14/2014
TSD Site Recv Date:	02/24/2014
Part A Recv Date:	Not reported
Part B Recv Date:	Not reported
Generator EPA ID:	NYD986945582
Trans1 EPA ID:	Not reported
Trans2 EPA ID:	Not reported
TSDF ID:	NCD000648451
Waste Code:	Not reported
Quantity:	150
Units:	P - Pounds
Number of Containers:	1
Container Type:	DF - Fiberboard or plastic drums (glass)
Handling Method:	L Landfill.
Specific Gravity:	1
Year:	2014
Manifest Tracking Num:	007021512FLE
Import Ind:	N
Export Ind:	N
Discr Quantity Ind:	N
Discr Type Ind:	N
Discr Residue Ind:	N
Discr Partial Reject Ind:	N
Discr Full Reject Ind:	N
Manifest Ref Num:	Not reported
Alt Fac RCRA Id:	Not reported
Alt Fac Sign Date:	Not reported
Mgmt Method Type Code:	H141

Document ID:	Not reported
Manifest Status:	Not reported
Trans1 State ID:	MAD039322250

AMTRAK-ERIE BLVD YD (Continued) **S109583848**

Trans2 State ID:	MAD039322250
Generator Ship Date:	02/07/2014
Trans1 Recv Date:	02/07/2014
Trans2 Recv Date:	02/12/2014
TSD Site Recv Date:	02/25/2014
Part A Recv Date:	Not reported
Part B Recv Date:	Not reported
Generator EPA ID:	NYD986945582
Trans1 EPA ID:	Not reported
Trans2 EPA ID:	Not reported
TSDF ID:	ARD069748192
Waste Code:	Not reported
Quantity:	80
Units:	P - Pounds
Number of Containers:	1
Container Type:	DF - Fiberboard or plastic drums (glass)
Handling Method:	L Landfill.
Specific Gravity:	1
Year:	2014
Manifest Tracking Num:	007021511FLE
Import Ind:	N
Export Ind:	N
Discr Quantity Ind:	N
Discr Type Ind:	N
Discr Residue Ind:	N
Discr Partial Reject Ind:	N
Discr Full Reject Ind:	N
Manifest Ref Num:	Not reported
Alt Fac RCRA Id:	Not reported
Alt Fac Sign Date:	Not reported
Mgmt Method Type Code:	H141

Document ID:	Not reported
Manifest Status:	Not reported
Trans1 State ID:	MAD039322250
Trans2 State ID:	MAD039322250
Generator Ship Date:	02/07/2014
Trans1 Recv Date:	02/07/2014
Trans2 Recv Date:	02/12/2014
TSD Site Recv Date:	02/25/2014
Part A Recv Date:	Not reported
Part B Recv Date:	Not reported
Generator EPA ID:	NYD986945582
Trans1 EPA ID:	Not reported
Trans2 EPA ID:	Not reported
TSDF ID:	ARD069748192
Waste Code:	Not reported
Quantity:	75
Units:	P - Pounds
Number of Containers:	1
Container Type:	DF - Fiberboard or plastic drums (glass)
Handling Method:	B Incineration, heat recovery, burning.
Specific Gravity:	1
Year:	2014
Manifest Tracking Num:	007021511FLE
Import Ind:	N

AMTRAK-ERIE BLVD YD (Continued) **S109583848**

Export Ind:	N
Discr Quantity Ind:	N
Discr Type Ind:	N
Discr Residue Ind:	N
Discr Partial Reject Ind:	N
Discr Full Reject Ind:	N
Manifest Ref Num:	Not reported
Alt Fac RCRA Id:	Not reported
Alt Fac Sign Date:	Not reported
Mgmt Method Type Code:	H040

Document ID:	Not reported
Manifest Status:	Not reported
Trans1 State ID:	MAD039322250
Trans2 State ID:	OHD009865825
Generator Ship Date:	10/26/2009
Trans1 Recv Date:	10/26/2009
Trans2 Recv Date:	10/28/2009
TSD Site Recv Date:	11/09/2009
Part A Recv Date:	Not reported
Part B Recv Date:	Not reported
Generator EPA ID:	NYD986945582
Trans1 EPA ID:	Not reported
Trans2 EPA ID:	Not reported
TSDF ID:	ARD069748192
Waste Code:	Not reported
Quantity:	3000.0
Units:	P - Pounds
Number of Containers:	30.0
Container Type:	DF - Fiberboard or plastic drums (glass)
Handling Method:	L Landfill.
Specific Gravity:	1.0
Year:	2009
Manifest Tracking Num:	002617087FLE
Import Ind:	N
Export Ind:	N
Discr Quantity Ind:	N
Discr Type Ind:	N
Discr Residue Ind:	N
Discr Partial Reject Ind:	N
Discr Full Reject Ind:	N
Manifest Ref Num:	Not reported
Alt Fac RCRA Id:	Not reported
Alt Fac Sign Date:	Not reported
Mgmt Method Type Code:	H141

Document ID:	Not reported
Manifest Status:	Not reported
Trans1 State ID:	MAD039322250
Trans2 State ID:	MAD039322250
Generator Ship Date:	04/02/2009
Trans1 Recv Date:	04/02/2009
Trans2 Recv Date:	04/03/2009
TSD Site Recv Date:	04/15/2009
Part A Recv Date:	Not reported

AMTRAK-ERIE BLVD YD (Continued) **S109583848**

Part B Recv Date:	Not reported
Generator EPA ID:	NYD986945582
Trans1 EPA ID:	Not reported
Trans2 EPA ID:	Not reported
TSDF ID:	ARD069748192
Waste Code:	Not reported
Quantity:	150.0
Units:	P - Pounds
Number of Containers:	2.0
Container Type:	DF - Fiberboard or plastic drums (glass)
Handling Method:	R Material recovery of more than 75 percent of the total material.
Specific Gravity:	1.0
Year:	2009
Manifest Tracking Num:	001756760FLE
Import Ind:	N
Export Ind:	N
Discr Quantity Ind:	N
Discr Type Ind:	N
Discr Residue Ind:	N
Discr Partial Reject Ind:	N
Discr Full Reject Ind:	N
Manifest Ref Num:	Not reported
Alt Fac RCRA Id:	Not reported
Alt Fac Sign Date:	Not reported
Mgmt Method Type Code:	H141

Document ID:	Not reported
Manifest Status:	Not reported
Trans1 State ID:	MAD039322250
Trans2 State ID:	OHD009865825
Generator Ship Date:	10/26/2009
Trans1 Recv Date:	10/26/2009
Trans2 Recv Date:	10/28/2009
TSD Site Recv Date:	11/09/2009
Part A Recv Date:	Not reported
Part B Recv Date:	Not reported
Generator EPA ID:	NYD986945582
Trans1 EPA ID:	Not reported
Trans2 EPA ID:	Not reported
TSDF ID:	ARD069748192
Waste Code:	Not reported
Quantity:	320.0
Units:	P - Pounds
Number of Containers:	4.0
Container Type:	DF - Fiberboard or plastic drums (glass)
Handling Method:	L Landfill.
Specific Gravity:	1.0
Year:	2009
Manifest Tracking Num:	002617087FLE
Import Ind:	N
Export Ind:	N
Discr Quantity Ind:	N
Discr Type Ind:	N
Discr Residue Ind:	N
Discr Partial Reject Ind:	N
Discr Full Reject Ind:	N

AMTRAK-ERIE BLVD YD (Continued) **S109583848**

Manifest Ref Num:	Not reported
Alt Fac RCRA Id:	Not reported
Alt Fac Sign Date:	Not reported
Mgmt Method Type Code:	H141

Document ID:	Not reported
Manifest Status:	Not reported
Trans1 State ID:	MAD039322250
Trans2 State ID:	MAD039322250
Generator Ship Date:	02/12/2009
Trans1 Recv Date:	02/13/2009
Trans2 Recv Date:	02/16/2009
TSD Site Recv Date:	02/23/2009
Part A Recv Date:	Not reported
Part B Recv Date:	Not reported
Generator EPA ID:	NYD986945582
Trans1 EPA ID:	Not reported
Trans2 EPA ID:	Not reported
TSDF ID:	ARD069748192
Waste Code:	Not reported
Quantity:	50.0
Units:	P - Pounds
Number of Containers:	1.0
Container Type:	DF - Fiberboard or plastic drums (glass)
Handling Method:	B Incineration, heat recovery, burning.
Specific Gravity:	1.0
Year:	2009
Manifest Tracking Num:	001756708FLE
Import Ind:	N
Export Ind:	N
Discr Quantity Ind:	N
Discr Type Ind:	N
Discr Residue Ind:	N
Discr Partial Reject Ind:	N
Discr Full Reject Ind:	N
Manifest Ref Num:	Not reported
Alt Fac RCRA Id:	Not reported
Alt Fac Sign Date:	Not reported
Mgmt Method Type Code:	H040

Document ID:	Not reported
Manifest Status:	Not reported
Trans1 State ID:	MAD039322250
Trans2 State ID:	MAD039322250
Generator Ship Date:	03/10/2011
Trans1 Recv Date:	03/10/2011
Trans2 Recv Date:	03/16/2011
TSD Site Recv Date:	03/24/2011
Part A Recv Date:	Not reported
Part B Recv Date:	Not reported
Generator EPA ID:	NYD986945582
Trans1 EPA ID:	Not reported
Trans2 EPA ID:	Not reported
TSDF ID:	OHD000816629
Waste Code:	Not reported

AMTRAK-ERIE BLVD YD (Continued) **S109583848**

Quantity:	450.0
Units:	P - Pounds
Number of Containers:	1.0
Container Type:	CF - Fiber or plastic boxes, cartons
Handling Method:	L Landfill.
Specific Gravity:	1.0
Year:	2011
Manifest Tracking Num:	003416323FLE
Import Ind:	N
Export Ind:	N
Discr Quantity Ind:	N
Discr Type Ind:	N
Discr Residue Ind:	N
Discr Partial Reject Ind:	N
Discr Full Reject Ind:	N
Manifest Ref Num:	Not reported
Alt Fac RCRA Id:	Not reported
Alt Fac Sign Date:	Not reported
Mgmt Method Type Code:	H141

Document ID:	Not reported
Manifest Status:	Not reported
Trans1 State ID:	MAD039322250
Trans2 State ID:	MAD039322250
Generator Ship Date:	03/10/2011
Trans1 Recv Date:	03/10/2011
Trans2 Recv Date:	03/16/2011
TSD Site Recv Date:	03/24/2011
Part A Recv Date:	Not reported
Part B Recv Date:	Not reported
Generator EPA ID:	NYD986945582
Trans1 EPA ID:	Not reported
Trans2 EPA ID:	Not reported
TSDF ID:	OHD000816629
Waste Code:	Not reported
Quantity:	450.0
Units:	P - Pounds
Number of Containers:	1.0
Container Type:	CF - Fiber or plastic boxes, cartons
Handling Method:	L Landfill.
Specific Gravity:	1.0
Year:	2011
Manifest Tracking Num:	003416323FLE
Import Ind:	N
Export Ind:	N
Discr Quantity Ind:	N
Discr Type Ind:	N
Discr Residue Ind:	N
Discr Partial Reject Ind:	N
Discr Full Reject Ind:	N
Manifest Ref Num:	Not reported
Alt Fac RCRA Id:	Not reported
Alt Fac Sign Date:	Not reported
Mgmt Method Type Code:	H141

AMTRAK-ERIE BLVD YD (Continued) **S109583848**

Document ID:	Not reported
Manifest Status:	Not reported
Trans1 State ID:	MAD039322250
Trans2 State ID:	OHD009865825
Generator Ship Date:	01/11/2008
Trans1 Recv Date:	01/11/2008
Trans2 Recv Date:	01/15/2008
TSD Site Recv Date:	01/16/2008
Part A Recv Date:	Not reported
Part B Recv Date:	Not reported
Generator EPA ID:	NYD986945582
Trans1 EPA ID:	Not reported
Trans2 EPA ID:	Not reported
TSDF ID:	OHD000816629
Waste Code:	Not reported
Quantity:	3.0
Units:	K - Kilograms (2.2 pounds)
Number of Containers:	1.0
Container Type:	DF - Fiberboard or plastic drums (glass)
Handling Method:	B Incineration, heat recovery, burning.
Specific Gravity:	1.0
Year:	2008
Manifest Tracking Num:	000617999FLE
Import Ind:	N
Export Ind:	N
Discr Quantity Ind:	N
Discr Type Ind:	N
Discr Residue Ind:	N
Discr Partial Reject Ind:	N
Discr Full Reject Ind:	N
Manifest Ref Num:	Not reported
Alt Fac RCRA Id:	Not reported
Alt Fac Sign Date:	Not reported
Mgmt Method Type Code:	H141

Document ID:	Not reported
Manifest Status:	Not reported
Trans1 State ID:	MAD039322250
Trans2 State ID:	OHD009865825
Generator Ship Date:	01/11/2008
Trans1 Recv Date:	01/11/2008
Trans2 Recv Date:	01/15/2008
TSD Site Recv Date:	01/16/2008
Part A Recv Date:	Not reported
Part B Recv Date:	Not reported
Generator EPA ID:	NYD986945582
Trans1 EPA ID:	Not reported
Trans2 EPA ID:	Not reported
TSDF ID:	OHD000816629
Waste Code:	Not reported
Quantity:	375.0
Units:	P - Pounds
Number of Containers:	2.0
Container Type:	DM - Metal drums, barrels
Handling Method:	B Incineration, heat recovery, burning.
Specific Gravity:	1.0

AMTRAK-ERIE BLVD YD (Continued) **S109583848**

Year:	2008
Manifest Tracking Num:	000617999FLE
Import Ind:	N
Export Ind:	N
Discr Quantity Ind:	N
Discr Type Ind:	N
Discr Residue Ind:	N
Discr Partial Reject Ind:	N
Discr Full Reject Ind:	N
Manifest Ref Num:	Not reported
Alt Fac RCRA Id:	Not reported
Alt Fac Sign Date:	Not reported
Mgmt Method Type Code:	H061

Document ID:	Not reported
Manifest Status:	Not reported
Trans1 State ID:	MAD039322250
Trans2 State ID:	OHD009865825
Generator Ship Date:	04/25/2008
Trans1 Recv Date:	04/25/2008
Trans2 Recv Date:	04/29/2008
TSD Site Recv Date:	05/02/2008
Part A Recv Date:	Not reported
Part B Recv Date:	Not reported
Generator EPA ID:	NYD986945582
Trans1 EPA ID:	Not reported
Trans2 EPA ID:	Not reported
TSDF ID:	OHD000816629
Waste Code:	Not reported
Quantity:	200.0
Units:	P - Pounds
Number of Containers:	1.0
Container Type:	DM - Metal drums, barrels
Handling Method:	R Material recovery of more than 75 percent of the total material.
Specific Gravity:	1.0
Year:	2008
Manifest Tracking Num:	000619131FLE
Import Ind:	N
Export Ind:	N
Discr Quantity Ind:	N
Discr Type Ind:	N
Discr Residue Ind:	N
Discr Partial Reject Ind:	N
Discr Full Reject Ind:	N
Manifest Ref Num:	Not reported
Alt Fac RCRA Id:	Not reported
Alt Fac Sign Date:	Not reported
Mgmt Method Type Code:	H141

Document ID:	Not reported
Manifest Status:	Not reported
Trans1 State ID:	MAD039322250
Trans2 State ID:	OHD009865825
Generator Ship Date:	09/24/2008
Trans1 Recv Date:	09/24/2008

AMTRAK-ERIE BLVD YD (Continued) **S109583848**

Trans2 Recv Date:	09/29/2008
TSD Site Recv Date:	10/07/2008
Part A Recv Date:	Not reported
Part B Recv Date:	Not reported
Generator EPA ID:	NYD986945582
Trans1 EPA ID:	Not reported
Trans2 EPA ID:	Not reported
TSDF ID:	OHD000816629
Waste Code:	Not reported
Quantity:	30.0
Units:	P - Pounds
Number of Containers:	1.0
Container Type:	CF - Fiber or plastic boxes, cartons
Handling Method:	L Landfill.
Specific Gravity:	1.0
Year:	2008
Manifest Tracking Num:	000619476FLE
Import Ind:	N
Export Ind:	N
Discr Quantity Ind:	N
Discr Type Ind:	N
Discr Residue Ind:	N
Discr Partial Reject Ind:	N
Discr Full Reject Ind:	N
Manifest Ref Num:	Not reported
Alt Fac RCRA Id:	Not reported
Alt Fac Sign Date:	Not reported
Mgmt Method Type Code:	H141

Document ID:	Not reported
Manifest Status:	Not reported
Trans1 State ID:	MAD039322250
Trans2 State ID:	OHD009865825
Generator Ship Date:	01/11/2008
Trans1 Recv Date:	01/11/2008
Trans2 Recv Date:	01/15/2008
TSD Site Recv Date:	01/16/2008
Part A Recv Date:	Not reported
Part B Recv Date:	Not reported
Generator EPA ID:	NYD986945582
Trans1 EPA ID:	Not reported
Trans2 EPA ID:	Not reported
TSDF ID:	OHD000816629
Waste Code:	Not reported
Quantity:	400.0
Units:	P - Pounds
Number of Containers:	2.0
Container Type:	DM - Metal drums, barrels
Handling Method:	B Incineration, heat recovery, burning.
Specific Gravity:	1.0
Year:	2008
Manifest Tracking Num:	000617998FLE
Import Ind:	N
Export Ind:	N
Discr Quantity Ind:	N
Discr Type Ind:	N

AMTRAK-ERIE BLVD YD (Continued) **S109583848**

Discr Residue Ind:	N
Discr Partial Reject Ind:	N
Discr Full Reject Ind:	N
Manifest Ref Num:	Not reported
Alt Fac RCRA Id:	Not reported
Alt Fac Sign Date:	Not reported
Mgmt Method Type Code:	H061

Document ID:	Not reported
Manifest Status:	Not reported
Trans1 State ID:	MAD039322250
Trans2 State ID:	OHD009865825
Generator Ship Date:	01/11/2008
Trans1 Recv Date:	01/11/2008
Trans2 Recv Date:	01/15/2008
TSD Site Recv Date:	01/16/2008
Part A Recv Date:	Not reported
Part B Recv Date:	Not reported
Generator EPA ID:	NYD986945582
Trans1 EPA ID:	Not reported
Trans2 EPA ID:	Not reported
TSDF ID:	OHD000816629
Waste Code:	Not reported
Quantity:	70.0
Units:	P - Pounds
Number of Containers:	1.0
Container Type:	DF - Fiberboard or plastic drums (glass)
Handling Method:	B Incineration, heat recovery, burning.
Specific Gravity:	1.0
Year:	2008
Manifest Tracking Num:	000617999FLE
Import Ind:	N
Export Ind:	N
Discr Quantity Ind:	N
Discr Type Ind:	N
Discr Residue Ind:	N
Discr Partial Reject Ind:	N
Discr Full Reject Ind:	N
Manifest Ref Num:	Not reported
Alt Fac RCRA Id:	Not reported
Alt Fac Sign Date:	Not reported
Mgmt Method Type Code:	H141

Document ID:	Not reported
Manifest Status:	Not reported
Trans1 State ID:	MAD039322250
Trans2 State ID:	OHD009865825
Generator Ship Date:	12/03/2008
Trans1 Recv Date:	12/03/2008
Trans2 Recv Date:	12/04/2008
TSD Site Recv Date:	12/08/2008
Part A Recv Date:	Not reported
Part B Recv Date:	Not reported
Generator EPA ID:	NYD986945582
Trans1 EPA ID:	Not reported

AMTRAK-ERIE BLVD YD (Continued) **S109583848**

Trans2 EPA ID:	Not reported
TSDF ID:	ARD069748192
Waste Code:	Not reported
Quantity:	20.0
Units:	P - Pounds
Number of Containers:	1.0
Container Type:	DM - Metal drums, barrels
Handling Method:	B Incineration, heat recovery, burning.
Specific Gravity:	1.0
Year:	2008
Manifest Tracking Num:	001190934FLE
Import Ind:	N
Export Ind:	N
Discr Quantity Ind:	N
Discr Type Ind:	N
Discr Residue Ind:	N
Discr Partial Reject Ind:	N
Discr Full Reject Ind:	N
Manifest Ref Num:	Not reported
Alt Fac RCRA Id:	Not reported
Alt Fac Sign Date:	Not reported
Mgmt Method Type Code:	H040

Document ID:	Not reported
Manifest Status:	Not reported
Trans1 State ID:	MAD039322250
Trans2 State ID:	OHD009865825
Generator Ship Date:	04/25/2008
Trans1 Recv Date:	04/25/2008
Trans2 Recv Date:	05/01/2008
TSD Site Recv Date:	05/12/2008
Part A Recv Date:	Not reported
Part B Recv Date:	Not reported
Generator EPA ID:	NYD986945582
Trans1 EPA ID:	Not reported
Trans2 EPA ID:	Not reported
TSDF ID:	LAD981055791
Waste Code:	Not reported
Quantity:	865.0
Units:	P - Pounds
Number of Containers:	6.0
Container Type:	DM - Metal drums, barrels
Handling Method:	B Incineration, heat recovery, burning.
Specific Gravity:	1.0
Year:	2008
Manifest Tracking Num:	000619130FLE
Import Ind:	N
Export Ind:	N
Discr Quantity Ind:	N
Discr Type Ind:	N
Discr Residue Ind:	N
Discr Partial Reject Ind:	N
Discr Full Reject Ind:	N
Manifest Ref Num:	Not reported
Alt Fac RCRA Id:	Not reported
Alt Fac Sign Date:	Not reported

AMTRAK-ERIE BLVD YD (Continued) **S109583848**

Mgmt Method Type Code: H129

Y371 **CON EDISON MANHOLE 32230** **RCRA NonGen / NLR** **1014957470**
SE **W 31 ST & 8 AVE** **NYP004240552**
1/8-1/4 **NEW YORK, NY 10002**
0.186 mi.
982 ft. **Site 11 of 21 in cluster Y**

Relative:
Higher

Actual:
33 ft.

RCRA NonGen / NLR:

Date form received by agency:	03/06/2012
Facility name:	CON EDISON MANHOLE 32230
Site name:	CON EDISON - MANHOLE 32230
Facility address:	W 31 ST & 8 AVE NEW YORK, NY 10002
EPA ID:	NYP004240552
Mailing address:	IRVING PLACE NEW YORK, NY 10003
Contact:	DENNIS HUACON
Contact address:	Not reported Not reported
Contact country:	US
Contact telephone:	(212) 460-2757
Contact email:	Not reported
EPA Region:	02
Classification:	Non-Generator
Description:	Handler: Non-Generators do not presently generate hazardous waste

Owner/Operator Summary:

Owner/operator name:	CONSOLIDATED EDISON COMPANY OF NY, INC.
Owner/operator address:	IRVING PLACE, 15TH FL NEW YORK, NY 10003
Owner/operator country:	US
Owner/operator telephone:	Not reported
Legal status:	Private
Owner/Operator Type:	Operator
Owner/Op start date:	08/25/2011
Owner/Op end date:	Not reported

Owner/operator name:	CONSOLIDATED EDISON COMPANY OF NY, INC.
Owner/operator address:	IRVING PLACE, 15TH FL NEW YORK, NY 10003
Owner/operator country:	US
Owner/operator telephone:	Not reported
Legal status:	Private
Owner/Operator Type:	Owner
Owner/Op start date:	08/25/2011
Owner/Op end date:	Not reported

Handler Activities Summary:

U.S. importer of hazardous waste:	No
Mixed waste (haz. and radioactive):	No
Recycler of hazardous waste:	No
Transporter of hazardous waste:	No
Treater, storer or disposer of HW:	No
Underground injection activity:	No
On-site burner exemption:	No
Furnace exemption:	No

CON EDISON MANHOLE 32230 (Continued) **1014957470**

Used oil fuel burner: No
Used oil processor: No
User oil refiner: No
Used oil fuel marketer to burner: No
Used oil Specification marketer: No
Used oil transfer facility: No
Used oil transporter: No

Historical Generators:
Date form received by agency: 09/25/2011
Site name: CON EDISON MANHOLE 32230
Classification: Not a generator, verified

Date form received by agency: 08/26/2011
Site name: CON EDISON MANHOLE 32230
Classification: Conditionally Exempt Small Quantity Generator

Hazardous Waste Summary:
Waste code: B002
Waste name: B002

Violation Status: No violations found

Y372 **AMTRAK SERVICE PLANT** **RCRA NonGen / NLR** **1008374580**
SE **31ST & 8TH AVE** **NJ MANIFEST** **NYR000133306**
1/8-1/4 **NEW YORK, NY 10001**
0.186 mi.
982 ft. **Site 12 of 21 in cluster Y**

Relative:
Higher

Actual:
33 ft.

RCRA NonGen / NLR:
Date form received by agency: 03/21/2013
Facility name: AMTRAK SERVICE PLANT
Facility address: 31ST & 8TH AVE
NEW YORK, NY 10001
EPA ID: NYR000133306
Mailing address: W 31ST ST
NEW YORK, NY 10001
Contact: CLAUDIA TACCETTA
Contact address: W 31ST ST
NEW YORK CITY, NY 10001
Contact country: US
Contact telephone: (212) 630-6215
Contact email: CLAUDIATACCETTA@AMTAK.COM
EPA Region: 02
Land type: Private
Classification: Non-Generator
Description: Handler: Non-Generators do not presently generate hazardous waste

Handler Activities Summary:
U.S. importer of hazardous waste: No
Mixed waste (haz. and radioactive): No
Recycler of hazardous waste: No
Transporter of hazardous waste: No
Treater, storer or disposer of HW: No
Underground injection activity: No
On-site burner exemption: No
Furnace exemption: No

AMTRAK SERVICE PLANT (Continued) **1008374580**

Used oil fuel burner: No
Used oil processor: No
User oil refiner: No
Used oil fuel marketer to burner: No
Used oil Specification marketer: No
Used oil transfer facility: No
Used oil transporter: No

Historical Generators:
Date form received by agency: 04/17/2012
Site name: AMTRAK SERVICE PLANT
Classification: Large Quantity Generator

Date form received by agency: 01/01/2007
Site name: NATIONAL RAILROAD PASSENGER CORP., PSNY
Classification: Small Quantity Generator

Date form received by agency: 02/13/2006
Site name: NATIONAL RAILROAD PASSENGER CORP., PSNY
Classification: Large Quantity Generator

Date form received by agency: 02/12/2006
Site name: NATIONAL RAILROAD PASSENGER CORP., PSNY
Classification: Large Quantity Generator

Date form received by agency: 07/19/2005
Site name: PENN STATION NY REMEDIATION
Classification: Large Quantity Generator

Hazardous Waste Summary:
Waste code: D008
Waste name: LEAD

Waste code: D008
Waste name: LEAD

Waste code: B007
Waste name: B007

Waste code: D008
Waste name: LEAD

Waste code: B007
Waste name: B007

Biennial Reports:

Last Biennial Reporting Year: 2013

Annual Waste Handled:
Waste code: D008
Waste name: LEAD
Amount (Lbs): 32600

Violation Status: No violations found

AMTRAK SERVICE PLANT (Continued) **1008374580**

Evaluation Action Summary:

Evaluation date:	09/25/2012
Evaluation:	COMPLIANCE EVALUATION INSPECTION ON-SITE
Area of violation:	Not reported
Date achieved compliance:	Not reported
Evaluation lead agency:	State

NJ MANIFEST:

EPA Id:	NYR000133306
Mail Address:	400 WEST 31ST STREET
Mail City/State/Zip:	MANHATTAN, NY 10001
Facility Phone:	Not reported
Emergency Phone:	Not reported
Contact:	EMMA J CATTAFI
Comments:	Not reported
SIC Code:	Not reported
County:	NY061
Municipal:	Not reported
Previous EPA Id:	Not reported
Gen Flag:	Not reported
Trans Flag:	Not reported
TSDF Flag:	Not reported
Name Change:	Not reported
Date Change:	Not reported

Manifest:

Manifest Number:	003416279FLE
EPA ID:	NYR000133306
Date Shipped:	2/22/2011
TSDF EPA ID:	NJD991291105
Transporter EPA ID:	MAD039322250
Transporter 2 EPA ID:	Not reported
Transporter 3 EPA ID:	Not reported
Transporter 4 EPA ID:	Not reported
Transporter 5 EPA ID:	Not reported
Transporter 6 EPA ID:	Not reported
Transporter 7 EPA ID:	Not reported
Transporter 8 EPA ID:	Not reported
Transporter 10 EPA ID:	Not reported
Date Trans1 Transported Waste:	Not reported
Date Trans2 Transported Waste:	Not reported
Date Trans3 Transported Waste:	Not reported
Date Trans4 Transported Waste:	Not reported
Date Trans5 Transported Waste:	Not reported
Date Trans6 Transported Waste:	Not reported
Date Trans7 Transported Waste:	Not reported
Date Trans8 Transported Waste:	Not reported
Date Trans9 Transported Waste:	Not reported
Date Trans10 Transported Waste:	Not reported
Date TSDF Received Waste:	Not reported
Generator EPA Facility Name:	NATIONAL RAILROAD PASSENGER CORP AM TRACK
Transporter-1 EPA Facility Name:	CLEAN HARBORS ENVIRONMENTAL SRVS INC
TSDF EPA Facility Name:	CLEAN EARTH OF NORTH JERSEY INC
QTY Units:	Pounds
Transporter SEQ ID:	1.00
Transporter-1 Date:	2/22/2011
Waste SEQ ID:	1.00
Waste Type Code 2:	Not reported

AMTRAK SERVICE PLANT (Continued) **1008374580**

Waste Type Code 3:	Not reported
Waste Type Code 4:	Not reported
Waste Type Code 5:	Not reported
Waste Type Code 6:	Not reported
Date Accepted:	2/22/2011
Manifest Discrepancy Type:	Quantity
Data Entry Number:	Not reported
Was Load Rejected:	MANHATTAN, NY 10001
Reason Load Was Rejected:	Not reported

Waste:

Manifest Year:	2011 New Jersey Manifest Data
Waste Code:	D008
Hand Code:	H141
Quantity:	13,680.00 Pounds

Manifest Number:	003416277JJK
EPA ID:	NYR000133306
Date Shipped:	2/18/2011
TSDF EPA ID:	NJD991291105
Transporter EPA ID:	MAD039322250
Transporter 2 EPA ID:	Not reported
Transporter 3 EPA ID:	Not reported
Transporter 4 EPA ID:	Not reported
Transporter 5 EPA ID:	Not reported
Transporter 6 EPA ID:	Not reported
Transporter 7 EPA ID:	Not reported
Transporter 8 EPA ID:	Not reported
Transporter 10 EPA ID:	Not reported
Date Trans1 Transported Waste:	Not reported
Date Trans2 Transported Waste:	Not reported
Date Trans3 Transported Waste:	Not reported
Date Trans4 Transported Waste:	Not reported
Date Trans5 Transported Waste:	Not reported
Date Trans6 Transported Waste:	Not reported
Date Trans7 Transported Waste:	Not reported
Date Trans8 Transported Waste:	Not reported
Date Trans9 Transported Waste:	Not reported
Date Trans10 Transported Waste:	Not reported
Date TSDF Received Waste:	Not reported
Generator EPA Facility Name:	NATIONAL RAILROAD PASSENGER CORP AM TRACK
Transporter-1 EPA Facility Name:	CLEAN HARBORS ENVIRONMENTAL SRVS INC
TSDF EPA Facility Name:	CLEAN EARTH OF NORTH JERSEY INC
QTY Units:	Pounds
Transporter SEQ ID:	1.00
Transporter-1 Date:	2/18/2011
Waste SEQ ID:	1.00
Waste Type Code 2:	Not reported
Waste Type Code 3:	Not reported
Waste Type Code 4:	Not reported
Waste Type Code 5:	Not reported
Waste Type Code 6:	Not reported
Date Accepted:	2/21/2011
Manifest Discrepancy Type:	Quantity
Data Entry Number:	Not reported
Was Load Rejected:	MANHATTAN, NY 10001
Reason Load Was Rejected:	Not reported

AMTRAK SERVICE PLANT (Continued) **1008374580**

Waste:

Manifest Year:	2011 New Jersey Manifest Data
Waste Code:	D008
Hand Code:	H141
Quantity:	12,360.00 Pounds

Manifest Number:	003416278FLE
EPA ID:	NYR000133306
Date Shipped:	2/22/2011
TSDF EPA ID:	NJD991291105
Transporter EPA ID:	MAD039322250
Transporter 2 EPA ID:	Not reported
Transporter 3 EPA ID:	Not reported
Transporter 4 EPA ID:	Not reported
Transporter 5 EPA ID:	Not reported
Transporter 6 EPA ID:	Not reported
Transporter 7 EPA ID:	Not reported
Transporter 8 EPA ID:	Not reported
Transporter 10 EPA ID:	Not reported
Date Trans1 Transported Waste:	Not reported
Date Trans2 Transported Waste:	Not reported
Date Trans3 Transported Waste:	Not reported
Date Trans4 Transported Waste:	Not reported
Date Trans5 Transported Waste:	Not reported
Date Trans6 Transported Waste:	Not reported
Date Trans7 Transported Waste:	Not reported
Date Trans8 Transported Waste:	Not reported
Date Trans9 Transported Waste:	Not reported
Date Trans10 Transported Waste:	Not reported
Date TSDF Received Waste:	Not reported
Generator EPA Facility Name:	NATIONAL RAILROAD PASSENGER CORP AM TRACK
Transporter-1 EPA Facility Name:	CLEAN HARBORS ENVIRONMENTAL SRVS INC
TSDF EPA Facility Name:	CLEAN EARTH OF NORTH JERSEY INC
QTY Units:	Pounds
Transporter SEQ ID:	1.00
Transporter-1 Date:	2/22/2011
Waste SEQ ID:	1.00
Waste Type Code 2:	Not reported
Waste Type Code 3:	Not reported
Waste Type Code 4:	Not reported
Waste Type Code 5:	Not reported
Waste Type Code 6:	Not reported
Date Accepted:	2/24/2011
Manifest Discrepancy Type:	Quantity
Data Entry Number:	Not reported
Was Load Rejected:	MANHATTAN, NY 10001
Reason Load Was Rejected:	Not reported

Waste:

Manifest Year:	2011 New Jersey Manifest Data
Waste Code:	D008
Hand Code:	H111
Quantity:	6,620.00 Pounds

Y373 SE 1/8-1/4 0.186 mi. 982 ft. | **NATIONAL RAILROAD PASSENGER CORP** | **NY MANIFEST** | **S112141191** | **N/A**

31ST & 8TH AVE
NEW YORK, NY 10001

Site 13 of 21 in cluster Y

Relative: Higher

Actual: 33 ft.

NY MANIFEST:

EPA ID:	NYR000133306
Country:	USA

Mailing Info:

Name:	NATIONAL RAILROAD PASSENGER CORP
Contact:	R MOHLENHOFF
Address:	400 W 31ST ST 4TH FL
City/State/Zip:	NEW YORK, NY 10001
Country:	USA
Phone:	212-630-7249

Manifest:

Document ID:	Not reported
Manifest Status:	Not reported
Trans1 State ID:	MAD039322250
Trans2 State ID:	MAD039322250
Generator Ship Date:	09/25/2009
Trans1 Recv Date:	09/25/2009
Trans2 Recv Date:	09/29/2009
TSD Site Recv Date:	10/04/2009
Part A Recv Date:	Not reported
Part B Recv Date:	Not reported
Generator EPA ID:	NYR000133306
Trans1 EPA ID:	Not reported
Trans2 EPA ID:	Not reported
TSDF ID:	ARD069748192
Waste Code:	Not reported
Quantity:	60.0
Units:	P - Pounds
Number of Containers:	1.0
Container Type:	DF - Fiberboard or plastic drums (glass)
Handling Method:	L Landfill.
Specific Gravity:	1.0
Year:	2009
Manifest Tracking Num:	002617030FLE
Import Ind:	N
Export Ind:	N
Discr Quantity Ind:	N
Discr Type Ind:	N
Discr Residue Ind:	N
Discr Partial Reject Ind:	N
Discr Full Reject Ind:	N
Manifest Ref Num:	Not reported
Alt Fac RCRA Id:	Not reported
Alt Fac Sign Date:	Not reported
Mgmt Method Type Code:	H141

Document ID:	Not reported
Manifest Status:	Not reported
Trans1 State ID:	MAD039322250

NATIONAL RAILROAD PASSENGER CORP (Continued) **S112141191**

Trans2 State ID:	MAD039322250
Generator Ship Date:	02/18/2011
Trans1 Recv Date:	02/18/2011
Trans2 Recv Date:	02/21/2011
TSD Site Recv Date:	02/21/2011
Part A Recv Date:	Not reported
Part B Recv Date:	Not reported
Generator EPA ID:	NYR000133306
Trans1 EPA ID:	Not reported
Trans2 EPA ID:	Not reported
TSDF ID:	NJD991291105
Waste Code:	Not reported
Quantity:	12360.0
Units:	P - Pounds
Number of Containers:	1.0
Container Type:	CM - Metal boxes, cases, roll-offs
Handling Method:	L Landfill.
Specific Gravity:	1.0
Year:	2011
Manifest Tracking Num:	003416277FLE
Import Ind:	N
Export Ind:	N
Discr Quantity Ind:	Y
Discr Type Ind:	N
Discr Residue Ind:	N
Discr Partial Reject Ind:	N
Discr Full Reject Ind:	N
Manifest Ref Num:	Not reported
Alt Fac RCRA Id:	Not reported
Alt Fac Sign Date:	Not reported
Mgmt Method Type Code:	H141

Document ID:	Not reported
Manifest Status:	Not reported
Trans1 State ID:	MAD039322250
Trans2 State ID:	Not reported
Generator Ship Date:	02/22/2011
Trans1 Recv Date:	02/22/2011
Trans2 Recv Date:	Not reported
TSD Site Recv Date:	02/22/2011
Part A Recv Date:	Not reported
Part B Recv Date:	Not reported
Generator EPA ID:	NYR000133306
Trans1 EPA ID:	Not reported
Trans2 EPA ID:	Not reported
TSDF ID:	NJD991291105
Waste Code:	Not reported
Quantity:	13680.0
Units:	P - Pounds
Number of Containers:	1.0
Container Type:	CM - Metal boxes, cases, roll-offs
Handling Method:	L Landfill.
Specific Gravity:	1.0
Year:	2011
Manifest Tracking Num:	003416279FLE
Import Ind:	N

NATIONAL RAILROAD PASSENGER CORP (Continued) **S112141191**

Export Ind:	N
Discr Quantity Ind:	Y
Discr Type Ind:	N
Discr Residue Ind:	N
Discr Partial Reject Ind:	N
Discr Full Reject Ind:	N
Manifest Ref Num:	Not reported
Alt Fac RCRA Id:	Not reported
Alt Fac Sign Date:	Not reported
Mgmt Method Type Code:	H141

Document ID:	Not reported
Manifest Status:	Not reported
Trans1 State ID:	MAD039322250
Trans2 State ID:	MAD039322250
Generator Ship Date:	02/22/2011
Trans1 Recv Date:	02/22/2011
Trans2 Recv Date:	02/24/2011
TSD Site Recv Date:	02/24/2011
Part A Recv Date:	Not reported
Part B Recv Date:	Not reported
Generator EPA ID:	NYR000133306
Trans1 EPA ID:	Not reported
Trans2 EPA ID:	Not reported
TSDF ID:	NJD991291105
Waste Code:	Not reported
Quantity:	6620.0
Units:	P - Pounds
Number of Containers:	1.0
Container Type:	CM - Metal boxes, cases, roll-offs
Handling Method:	T Chemical, physical, or biological treatment.
Specific Gravity:	1.0
Year:	2011
Manifest Tracking Num:	003416278FLE
Import Ind:	N
Export Ind:	N
Discr Quantity Ind:	Y
Discr Type Ind:	N
Discr Residue Ind:	N
Discr Partial Reject Ind:	N
Discr Full Reject Ind:	N
Manifest Ref Num:	Not reported
Alt Fac RCRA Id:	Not reported
Alt Fac Sign Date:	Not reported
Mgmt Method Type Code:	H111

Document ID:	Not reported
Manifest Status:	Not reported
Trans1 State ID:	MAD039322250
Trans2 State ID:	Not reported
Generator Ship Date:	03/25/2008
Trans1 Recv Date:	03/25/2008
Trans2 Recv Date:	Not reported
TSD Site Recv Date:	03/26/2008
Part A Recv Date:	Not reported

NATIONAL RAILROAD PASSENGER CORP (Continued) **S112141191**

Part B Recv Date:	Not reported
Generator EPA ID:	NYR000133306
Trans1 EPA ID:	Not reported
Trans2 EPA ID:	Not reported
TSDF ID:	NYD049836679
Waste Code:	Not reported
Quantity:	14687.0
Units:	K - Kilograms (2.2 pounds)
Number of Containers:	1.0
Container Type:	CM - Metal boxes, cases, roll-offs
Handling Method:	L Landfill.
Specific Gravity:	1.0
Year:	2008
Manifest Tracking Num:	000619086FLE
Import Ind:	N
Export Ind:	N
Discr Quantity Ind:	Y
Discr Type Ind:	N
Discr Residue Ind:	N
Discr Partial Reject Ind:	N
Discr Full Reject Ind:	N
Manifest Ref Num:	Not reported
Alt Fac RCRA Id:	Not reported
Alt Fac Sign Date:	Not reported
Mgmt Method Type Code:	H132

Document ID:	Not reported
Manifest Status:	Not reported
Trans1 State ID:	MAD039322250
Trans2 State ID:	Not reported
Generator Ship Date:	03/25/2008
Trans1 Recv Date:	03/25/2008
Trans2 Recv Date:	Not reported
TSD Site Recv Date:	03/26/2008
Part A Recv Date:	Not reported
Part B Recv Date:	Not reported
Generator EPA ID:	NYR000133306
Trans1 EPA ID:	Not reported
Trans2 EPA ID:	Not reported
TSDF ID:	NYD049836679
Waste Code:	Not reported
Quantity:	18053.0
Units:	K - Kilograms (2.2 pounds)
Number of Containers:	1.0
Container Type:	CM - Metal boxes, cases, roll-offs
Handling Method:	L Landfill.
Specific Gravity:	1.0
Year:	2008
Manifest Tracking Num:	000619087FLE
Import Ind:	N
Export Ind:	N
Discr Quantity Ind:	Y
Discr Type Ind:	N
Discr Residue Ind:	N
Discr Partial Reject Ind:	N
Discr Full Reject Ind:	N

NATIONAL RAILROAD PASSENGER CORP (Continued) **S112141191**

Manifest Ref Num:	Not reported
Alt Fac RCRA Id:	Not reported
Alt Fac Sign Date:	Not reported
Mgmt Method Type Code:	H132

Document ID:	Not reported
Manifest Status:	Not reported
Trans1 State ID:	MAD039322250
Trans2 State ID:	Not reported
Generator Ship Date:	03/27/2008
Trans1 Recv Date:	03/27/2008
Trans2 Recv Date:	Not reported
TSD Site Recv Date:	03/28/2008
Part A Recv Date:	Not reported
Part B Recv Date:	Not reported
Generator EPA ID:	NYR000133306
Trans1 EPA ID:	Not reported
Trans2 EPA ID:	Not reported
TSDF ID:	NYD049836679
Waste Code:	Not reported
Quantity:	16818.0
Units:	K - Kilograms (2.2 pounds)
Number of Containers:	1.0
Container Type:	CM - Metal boxes, cases, roll-offs
Handling Method:	L Landfill.
Specific Gravity:	1.0
Year:	2008
Manifest Tracking Num:	000619091FLE
Import Ind:	N
Export Ind:	N
Discr Quantity Ind:	Y
Discr Type Ind:	N
Discr Residue Ind:	N
Discr Partial Reject Ind:	N
Discr Full Reject Ind:	N
Manifest Ref Num:	Not reported
Alt Fac RCRA Id:	Not reported
Alt Fac Sign Date:	Not reported
Mgmt Method Type Code:	H132

Document ID:	Not reported
Manifest Status:	Not reported
Trans1 State ID:	MAD039322250
Trans2 State ID:	MAD039322250
Generator Ship Date:	03/28/2008
Trans1 Recv Date:	03/28/2008
Trans2 Recv Date:	04/01/2008
TSD Site Recv Date:	04/02/2008
Part A Recv Date:	Not reported
Part B Recv Date:	Not reported
Generator EPA ID:	NYR000133306
Trans1 EPA ID:	Not reported
Trans2 EPA ID:	Not reported
TSDF ID:	NYD049836679
Waste Code:	Not reported

NATIONAL RAILROAD PASSENGER CORP (Continued) **S112141191**

Quantity:	16720.0
Units:	K - Kilograms (2.2 pounds)
Number of Containers:	1.0
Container Type:	CM - Metal boxes, cases, roll-offs
Handling Method:	L Landfill.
Specific Gravity:	1.0
Year:	2008
Manifest Tracking Num:	000619095FLE
Import Ind:	N
Export Ind:	N
Discr Quantity Ind:	Y
Discr Type Ind:	N
Discr Residue Ind:	N
Discr Partial Reject Ind:	N
Discr Full Reject Ind:	N
Manifest Ref Num:	Not reported
Alt Fac RCRA Id:	Not reported
Alt Fac Sign Date:	Not reported
Mgmt Method Type Code:	H132

Document ID:	NYG5066973
Manifest Status:	Not reported
Trans1 State ID:	PAD146714878
Trans2 State ID:	PAD146714878
Generator Ship Date:	10/20/2005
Trans1 Recv Date:	10/20/2005
Trans2 Recv Date:	10/21/2005
TSD Site Recv Date:	10/26/2005
Part A Recv Date:	Not reported
Part B Recv Date:	Not reported
Generator EPA ID:	NYR000133306
Trans1 EPA ID:	AE63769PA
Trans2 EPA ID:	XS83704PA
TSDF ID:	NYD049836679
Waste Code:	D008 - LEAD 5.0 MG/L TCLP
Quantity:	07800
Units:	P - Pounds
Number of Containers:	001
Container Type:	CM - Metal boxes, cases, roll-offs
Handling Method:	L Landfill.
Specific Gravity:	01.00
Year:	2005

Document ID:	NYG4670973
Manifest Status:	Not reported
Trans1 State ID:	PAD987347515
Trans2 State ID:	Not reported
Generator Ship Date:	09/21/2005
Trans1 Recv Date:	09/21/2005
Trans2 Recv Date:	Not reported
TSD Site Recv Date:	09/22/2005
Part A Recv Date:	Not reported
Part B Recv Date:	Not reported
Generator EPA ID:	NYR000133306
Trans1 EPA ID:	AE94114NY

NATIONAL RAILROAD PASSENGER CORP (Continued) **S112141191**

Trans2 EPA ID:	Not reported
TSDF ID:	NYD049836679
Waste Code:	B007 - OTHER MISCELLANEOUS PCB WASTES
Quantity:	32423
Units:	K - Kilograms (2.2 pounds)
Number of Containers:	001
Container Type:	DT - Dump trucks
Handling Method:	L Landfill.
Specific Gravity:	01.00
Year:	2005

Document ID:	NYG4670982
Manifest Status:	Not reported
Trans1 State ID:	PAD987347515
Trans2 State ID:	Not reported
Generator Ship Date:	09/21/2005
Trans1 Recv Date:	09/21/2005
Trans2 Recv Date:	Not reported
TSD Site Recv Date:	09/22/2005
Part A Recv Date:	Not reported
Part B Recv Date:	Not reported
Generator EPA ID:	NYR000133306
Trans1 EPA ID:	XW63964PA
Trans2 EPA ID:	Not reported
TSDF ID:	NYD049836679
Waste Code:	B007 - OTHER MISCELLANEOUS PCB WASTES
Quantity:	31634
Units:	K - Kilograms (2.2 pounds)
Number of Containers:	001
Container Type:	DT - Dump trucks
Handling Method:	L Landfill.
Specific Gravity:	01.00
Year:	2005

Document ID:	NYG4670991
Manifest Status:	Not reported
Trans1 State ID:	PAD987347515
Trans2 State ID:	Not reported
Generator Ship Date:	09/21/2005
Trans1 Recv Date:	09/21/2005
Trans2 Recv Date:	Not reported
TSD Site Recv Date:	09/22/2005
Part A Recv Date:	Not reported
Part B Recv Date:	Not reported
Generator EPA ID:	NYR000133306
Trans1 EPA ID:	AB58310NY
Trans2 EPA ID:	Not reported
TSDF ID:	NYD049836679
Waste Code:	B007 - OTHER MISCELLANEOUS PCB WASTES
Quantity:	29221
Units:	K - Kilograms (2.2 pounds)
Number of Containers:	001
Container Type:	DT - Dump trucks
Handling Method:	L Landfill.
Specific Gravity:	01.00

NATIONAL RAILROAD PASSENGER CORP (Continued) **S112141191**

Year: 2005

Document ID: NYG4671009
Manifest Status: Not reported
Trans1 State ID: PAD987347515
Trans2 State ID: Not reported
Generator Ship Date: 09/21/2005
Trans1 Recv Date: 09/21/2005
Trans2 Recv Date: Not reported
TSD Site Recv Date: 09/22/2005
Part A Recv Date: Not reported
Part B Recv Date: Not reported
Generator EPA ID: NYR000133306
Trans1 EPA ID: XBA4463PA
Trans2 EPA ID: Not reported
TSDF ID: NYD049836679
Waste Code: B007 - OTHER MISCELLANEOUS PCB WASTES
Quantity: 29756
Units: K - Kilograms (2.2 pounds)
Number of Containers: 001
Container Type: DT - Dump trucks
Handling Method: L Landfill.
Specific Gravity: 01.00
Year: 2005

Document ID: NYG4671504
Manifest Status: Not reported
Trans1 State ID: PAD987347515
Trans2 State ID: Not reported
Generator Ship Date: 09/20/2005
Trans1 Recv Date: 09/20/2005
Trans2 Recv Date: Not reported
TSD Site Recv Date: 09/21/2005
Part A Recv Date: Not reported
Part B Recv Date: Not reported
Generator EPA ID: NYR000133306
Trans1 EPA ID: AD65298NY
Trans2 EPA ID: Not reported
TSDF ID: NYD049836679
Waste Code: B007 - OTHER MISCELLANEOUS PCB WASTES
Quantity: 31334
Units: K - Kilograms (2.2 pounds)
Number of Containers: 001
Container Type: DT - Dump trucks
Handling Method: L Landfill.
Specific Gravity: 01.00
Year: 2005

Document ID: NYG5066514
Manifest Status: Not reported
Trans1 State ID: PAD987347515
Trans2 State ID: Not reported
Generator Ship Date: 09/20/2005
Trans1 Recv Date: 09/20/2005

NATIONAL RAILROAD PASSENGER CORP (Continued) **S112141191**

Trans2 Recv Date:	Not reported
TSD Site Recv Date:	09/21/2005
Part A Recv Date:	Not reported
Part B Recv Date:	Not reported
Generator EPA ID:	NYR000133306
Trans1 EPA ID:	AH67323NY
Trans2 EPA ID:	Not reported
TSDF ID:	NYD049836679
Waste Code:	B007 - OTHER MISCELLANEOUS PCB WASTES
Quantity:	28695
Units:	K - Kilograms (2.2 pounds)
Number of Containers:	001
Container Type:	DT - Dump trucks
Handling Method:	L Landfill.
Specific Gravity:	01.00
Year:	2005

Document ID:	NYG5066523
Manifest Status:	Not reported
Trans1 State ID:	PAD987347515
Trans2 State ID:	Not reported
Generator Ship Date:	09/20/2005
Trans1 Recv Date:	09/20/2005
Trans2 Recv Date:	Not reported
TSD Site Recv Date:	09/21/2005
Part A Recv Date:	Not reported
Part B Recv Date:	Not reported
Generator EPA ID:	NYR000133306
Trans1 EPA ID:	AC40405NY
Trans2 EPA ID:	Not reported
TSDF ID:	NYD049836679
Waste Code:	B007 - OTHER MISCELLANEOUS PCB WASTES
Quantity:	30418
Units:	K - Kilograms (2.2 pounds)
Number of Containers:	001
Container Type:	DT - Dump trucks
Handling Method:	L Landfill.
Specific Gravity:	01.00
Year:	2005

Document ID:	NYG5066532
Manifest Status:	Not reported
Trans1 State ID:	NYD046765574
Trans2 State ID:	Not reported
Generator Ship Date:	09/21/2005
Trans1 Recv Date:	09/21/2005
Trans2 Recv Date:	Not reported
TSD Site Recv Date:	09/22/2005
Part A Recv Date:	Not reported
Part B Recv Date:	Not reported
Generator EPA ID:	NYR000133306
Trans1 EPA ID:	0970816ME
Trans2 EPA ID:	Not reported
TSDF ID:	NYD049836679
Waste Code:	B007 - OTHER MISCELLANEOUS PCB WASTES

NATIONAL RAILROAD PASSENGER CORP (Continued) **S112141191**

Quantity:	31806
Units:	K - Kilograms (2.2 pounds)
Number of Containers:	001
Container Type:	DT - Dump trucks
Handling Method:	L Landfill.
Specific Gravity:	01.00
Year:	2005

Document ID:	NYG5066541
Manifest Status:	Not reported
Trans1 State ID:	NYD046765574
Trans2 State ID:	Not reported
Generator Ship Date:	09/21/2005
Trans1 Recv Date:	09/21/2005
Trans2 Recv Date:	Not reported
TSD Site Recv Date:	09/22/2005
Part A Recv Date:	Not reported
Part B Recv Date:	Not reported
Generator EPA ID:	NYR000133306
Trans1 EPA ID:	2357B0NY
Trans2 EPA ID:	Not reported
TSDF ID:	NYD049836679
Waste Code:	B007 - OTHER MISCELLANEOUS PCB WASTES
Quantity:	27896
Units:	K - Kilograms (2.2 pounds)
Number of Containers:	001
Container Type:	DT - Dump trucks
Handling Method:	L Landfill.
Specific Gravity:	01.00
Year:	2005

Document ID:	NYG5066559
Manifest Status:	Not reported
Trans1 State ID:	NYD046765574
Trans2 State ID:	Not reported
Generator Ship Date:	09/20/2005
Trans1 Recv Date:	09/20/2005
Trans2 Recv Date:	Not reported
TSD Site Recv Date:	09/21/2005
Part A Recv Date:	Not reported
Part B Recv Date:	Not reported
Generator EPA ID:	NYR000133306
Trans1 EPA ID:	2358B0NY
Trans2 EPA ID:	Not reported
TSDF ID:	NYD049836679
Waste Code:	B007 - OTHER MISCELLANEOUS PCB WASTES
Quantity:	31189
Units:	K - Kilograms (2.2 pounds)
Number of Containers:	001
Container Type:	DT - Dump trucks
Handling Method:	L Landfill.
Specific Gravity:	01.00
Year:	2005

NATIONAL RAILROAD PASSENGER CORP (Continued) **S112141191**

Document ID:	NYG5066568
Manifest Status:	Not reported
Trans1 State ID:	NYD046765574
Trans2 State ID:	Not reported
Generator Ship Date:	09/20/2005
Trans1 Recv Date:	09/20/2005
Trans2 Recv Date:	Not reported
TSD Site Recv Date:	09/21/2005
Part A Recv Date:	Not reported
Part B Recv Date:	Not reported
Generator EPA ID:	NYR000133306
Trans1 EPA ID:	AD16492NY
Trans2 EPA ID:	Not reported
TSDF ID:	NYD049836679
Waste Code:	B007 - OTHER MISCELLANEOUS PCB WASTES
Quantity:	26073
Units:	K - Kilograms (2.2 pounds)
Number of Containers:	001
Container Type:	DT - Dump trucks
Handling Method:	L Landfill.
Specific Gravity:	01.00
Year:	2005

Y374 **CON EDISON** **NY MANIFEST** **S117059755**
SE **8 AVE & 31 ST** **N/A**
1/8-1/4 **NEW YORK, NY 10001**
0.186 mi.
982 ft. **Site 14 of 21 in cluster Y**

Relative:
Higher

Actual:
33 ft.

NY MANIFEST:

EPA ID:	NYP004519419
Country:	USA

Mailing Info:

Name:	CON EDISON
Contact:	CON EDISON
Address:	4 IRVING PL
Address 2:	15TH ST
City/State/Zip:	NEW YORK, NY 10003
Country:	USA
Phone:	Not reported

Manifest:

Document ID:	Not reported
Manifest Status:	Not reported
Trans1 State ID:	NJD003812047
Trans2 State ID:	Not reported
Generator Ship Date:	05/02/2014
Trans1 Recv Date:	05/02/2014
Trans2 Recv Date:	Not reported
TSD Site Recv Date:	05/05/2014
Part A Recv Date:	Not reported
Part B Recv Date:	Not reported
Generator EPA ID:	NYP004519419
Trans1 EPA ID:	Not reported
Trans2 EPA ID:	Not reported
TSDF ID:	NJD991291105

CON EDISON (Continued) **S117059755**

Waste Code:	Not reported
Quantity:	1000
Units:	P - Pounds
Number of Containers:	1
Container Type:	TT - Cargo tank, tank trucks
Handling Method:	T Chemical, physical, or biological treatment.
Specific Gravity:	1
Year:	2014
Manifest Tracking Num:	002417153GBF
Import Ind:	N
Export Ind:	N
Discr Quantity Ind:	N
Discr Type Ind:	N
Discr Residue Ind:	N
Discr Partial Reject Ind:	N
Discr Full Reject Ind:	N
Manifest Ref Num:	Not reported
Alt Fac RCRA Id:	Not reported
Alt Fac Sign Date:	Not reported
Mgmt Method Type Code:	H110

Y375 **CON EDISON** **NY MANIFEST** **S117060281**
SE **8 AVE & 31 ST** **N/A**
1/8-1/4 **NEW YORK, NY 10004**
0.186 mi.
982 ft. **Site 15 of 21 in cluster Y**

Relative:
Higher

Actual:
33 ft.

NY MANIFEST:

EPA ID:	NYP004524977
Country:	USA

Mailing Info:

Name:	CON EDISON
Contact:	CON EDISON
Address:	4 IRVING PL
Address 2:	15TH ST
City/State/Zip:	NEW YORK, NY 10001
Country:	USA
Phone:	Not reported

Manifest:

Document ID:	Not reported
Manifest Status:	Not reported
Trans1 State ID:	NJD003812047
Trans2 State ID:	Not reported
Generator Ship Date:	05/07/2014
Trans1 Recv Date:	05/07/2014
Trans2 Recv Date:	Not reported
TSD Site Recv Date:	05/09/2014
Part A Recv Date:	Not reported
Part B Recv Date:	Not reported
Generator EPA ID:	NYP004524977
Trans1 EPA ID:	Not reported
Trans2 EPA ID:	Not reported
TSDF ID:	NJD991291105
Waste Code:	Not reported
Quantity:	1000

CON EDISON (Continued) **S117060281**

Units:	P - Pounds
Number of Containers:	1
Container Type:	TT - Cargo tank, tank trucks
Handling Method:	T Chemical, physical, or biological treatment.
Specific Gravity:	1
Year:	2014
Manifest Tracking Num:	002417150GBF
Import Ind:	N
Export Ind:	N
Discr Quantity Ind:	N
Discr Type Ind:	N
Discr Residue Ind:	N
Discr Partial Reject Ind:	N
Discr Full Reject Ind:	N
Manifest Ref Num:	Not reported
Alt Fac RCRA Id:	Not reported
Alt Fac Sign Date:	Not reported
Mgmt Method Type Code:	H110

Y376 **CONSOLIDATED EDISON** **NY MANIFEST** **S111437624**
SE **W 31 ST & 8 AVE** **N/A**
1/8-1/4 **NEW YORK, NY 10002**
0.186 mi.
982 ft. **Site 16 of 21 in cluster Y**

Relative:
Higher

Actual:
33 ft.

NY MANIFEST:

EPA ID:	NYP004240552
Country:	USA

Mailing Info:

Name:	CONSOLIDATED EDISON
Contact:	CONSOLIDATED EDISON
Address:	4 IRVING PLACE ROOM 828
City/State/Zip:	NEW YORK, NY 10003
Country:	USA
Phone:	212-460-3770

Manifest:

Document ID:	Not reported
Manifest Status:	Not reported
Trans1 State ID:	MAD039322250
Trans2 State ID:	MAD039322250
Generator Ship Date:	08/26/2011
Trans1 Recv Date:	08/26/2011
Trans2 Recv Date:	08/27/2011
TSD Site Recv Date:	08/30/2011
Part A Recv Date:	Not reported
Part B Recv Date:	Not reported
Generator EPA ID:	NYP004240552
Trans1 EPA ID:	Not reported
Trans2 EPA ID:	Not reported
TSDF ID:	OHD000816629
Waste Code:	Not reported
Quantity:	7738.0
Units:	K - Kilograms (2.2 pounds)
Number of Containers:	1.0
Container Type:	TT - Cargo tank, tank trucks

CONSOLIDATED EDISON (Continued) **S111437624**

Handling Method:	T Chemical, physical, or biological treatment.
Specific Gravity:	1.0
Year:	2011
Manifest Tracking Num:	003416198FLE
Import Ind:	N
Export Ind:	N
Discr Quantity Ind:	N
Discr Type Ind:	N
Discr Residue Ind:	N
Discr Partial Reject Ind:	N
Discr Full Reject Ind:	N
Manifest Ref Num:	Not reported
Alt Fac RCRA Id:	Not reported
Alt Fac Sign Date:	Not reported
Mgmt Method Type Code:	H082

X377 **346 WEST 36TH STREET** **NY AST** **U003397158**
ENE **346 WEST 36TH STREET** **NY HIST AST** **N/A**
1/8-1/4 **NEW YORK, NY 10018**
0.186 mi.
984 ft. **Site 16 of 19 in cluster X**

Relative:
Higher

Actual:
39 ft.

AST:

Region:	STATE
DEC Region:	2
Site Status:	Unregulated/Closed
Facility Id:	2-603423
Program Type:	PBS
UTM X:	584963.60178999999
UTM Y:	4511948.4641199997
Expiration Date:	08/25/2009
Site Type:	Apartment Building/Office Building

Affiliation Records:

Site Id:	25340
Affiliation Type:	Mail Contact
Company Name:	DUE MILLA REALTY GROUP LLC
Contact Type:	Not reported
Contact Name:	THOMAS J. CARACCIO
Address1:	253-11 80TH AVENUE
Address2:	Not reported
City:	GLEN OAKS
State:	NY
Zip Code:	11004
Country Code:	001
Phone:	(718) 343-1337
EMail:	TOMC@VIKMGT.COM
Fax Number:	Not reported
Modified By:	dxliving
Date Last Modified:	6/30/2009

Site Id:	25340
Affiliation Type:	On-Site Operator
Company Name:	346 WEST 36TH STREET
Contact Type:	Not reported
Contact Name:	CRYSTAL LUGO
Address1:	Not reported
Address2:	Not reported

346 WEST 36TH STREET (Continued) **U003397158**

City:	Not reported
State:	NN
Zip Code:	Not reported
Country Code:	001
Phone:	(212) 947-9711
EMail:	Not reported
Fax Number:	Not reported
Modified By:	dxliving
Date Last Modified:	6/30/2009

Site Id:	25340
Affiliation Type:	Emergency Contact
Company Name:	DUE MILLA REALTY LLC
Contact Type:	Not reported
Contact Name:	CRYSTAL LUGO
Address1:	Not reported
Address2:	Not reported
City:	Not reported
State:	NN
Zip Code:	Not reported
Country Code:	999
Phone:	(917) 334-3804
EMail:	Not reported
Fax Number:	Not reported
Modified By:	dxliving
Date Last Modified:	6/30/2009

Site Id:	25340
Affiliation Type:	Facility Owner
Company Name:	DUE MILLA REALTY LLC
Contact Type:	MANAGER
Contact Name:	THOMAS J. CARACCIO
Address1:	P.O. BOX 3557
Address2:	Not reported
City:	NEW HYDE PARK
State:	NY
Zip Code:	11040
Country Code:	001
Phone:	(718) 343-1336
EMail:	Not reported
Fax Number:	Not reported
Modified By:	dxliving
Date Last Modified:	6/30/2009

Tank Info:

Tank Number:	001
Tank Id:	54222
Material Code:	0001
Common Name of Substance:	#2 Fuel Oil (On-Site Consumption)

Equipment Records:

F00 - Pipe External Protection - None
C03 - Pipe Location - Aboveground/Underground Combination
E00 - Piping Secondary Containment - None
H00 - Tank Leak Detection - None

346 WEST 36TH STREET (Continued) **U003397158**

K00 - Spill Prevention - None
A00 - Tank Internal Protection - None
D01 - Pipe Type - Steel/Carbon Steel/Iron
G00 - Tank Secondary Containment - None
I05 - Overfill - Vent Whistle
J02 - Dispenser - Suction Dispenser
L09 - Piping Leak Detection - Exempt Suction Piping
B05 - Tank External Protection - Jacketed

Tank Location:	1
Tank Type:	Steel/Carbon Steel/Iron
Tank Status:	In Service
Pipe Model:	Not reported
Install Date:	10/20/1956
Capacity Gallons:	1080
Tightness Test Method:	NN
Date Test:	Not reported
Next Test Date:	Not reported
Date Tank Closed:	Not reported
Register:	True
Modified By:	CGFREEDM
Last Modified:	11/15/2012
Material Name:	#2 Fuel Oil (On-Site Consumption)

HIST AST:

PBS Number:	2-603423
SWIS Code:	6201
Operator:	MIGUEL GUROGA
Facility Phone:	(212) 947-7219
Facility Addr2:	Not reported
Facility Type:	Not reported
Emergency:	MIGUEL GUROGA
Emergency Tel:	(212) 947-7219
Old PBSNO:	Not reported
Date Inspected:	Not reported
Inspector:	Not reported
Result of Inspection:	Not reported
Owner Name:	RONALD DELMIT
Owner Address:	150 WEST 84TH STREET
Owner City,St,Zip:	NEW YORK, NY 10024
Federal ID:	Not reported
Owner Tel:	(212) 579-0318
Owner Type:	Corporate/Commercial
Owner Subtype:	Not reported
Mailing Contact:	Not reported
Mailing Name:	RONALD DEMILT
Mailing Address:	150 WEST 84TH STREET
Mailing Address 2:	Not reported
Mailing City,St,Zip:	NEW YORK, NY 10024
Mailing Telephone:	(212) 579-0318
Owner Mark:	First Owner
Facility Status:	1 - Active PBS facility, i.e. total capacity of the PBS tanks is greater than 1,100 gallons, regardless if Subpart 360-14 tanks exist or not at the facility.
Certification Flag:	False
Certification Date:	04/21/1998
Expiration:	04/14/2003
Renew Flag:	False

346 WEST 36TH STREET (Continued) **U003397158**

Renew Date:	Not reported
Total Capacity:	1500
FAMT:	True
Facility Screen:	Minor Data Missing
Owner Screen:	No Missing Data
Tank Screen:	Minor Data Missing
Dead Letter:	False
CBS Number:	Not reported
Town or City:	NEW YORK CITY
County Code:	62
Town or City Code:	01
Region:	2

Tank ID:	001
Tank Location:	ABOVEGROUND
Tank Status:	In Service
Install Date:	Not reported
Capacity (Gal):	1500
Product Stored:	NOS 1,2, OR 4 FUEL OIL
Tank Type:	Steel/carbon steel
Tank Internal:	Not reported
Tank External:	Not reported
Pipe Location:	Not reported
Pipe Type:	STEEL/IRON
Pipe Internal:	Not reported
Pipe External:	Not reported
Tank Containment:	None
Leak Detection:	00
Overfill Protection:	4
Dispenser Method:	Suction
Date Tested:	Not reported
Next Test Date:	Not reported
Missing Data for Tank:	Minor Data Missing
Date Closed:	Not reported
Test Method:	Not reported
Deleted:	False
Updated:	True
SPDES Number:	Not reported
Lat/Long:	Not reported

Y378 **CON EDISON** **NY MANIFEST** **S117319195**
SE **420 8TH AVE** **N/A**
1/8-1/4 **NEW YORK, NY**
0.187 mi.
989 ft. **Site 17 of 21 in cluster Y**

Relative:
Higher

Actual:
33 ft.

NY MANIFEST:

EPA ID:	NYP004668737
Country:	USA

Mailing Info:

Name:	CON EDISON
Contact:	CON EDISON
Address:	4 IRVING PL 15TH FL
City/State/Zip:	NEW YORK, NY 10003
Country:	USA
Phone:	212-460-3770

CON EDISON (Continued) **S117319195**

NY MANIFEST:
No Manifest Records Available

Y379
SE
1/8-1/4
0.187 mi.
989 ft.

CON EDISON
420 8TH AVE
NEW YORK, NY 10001

NY MANIFEST **S117319132**
N/A

Site 18 of 21 in cluster Y

Relative:
Higher

Actual:
33 ft.

NY MANIFEST:

EPA ID:	NYP004667887
Country:	USA

Mailing Info:

Name:	CON EDISON
Contact:	CON EDISON
Address:	4 IRVING PL 15TH FL
City/State/Zip:	NEW YORK, NY 10003
Country:	USA
Phone:	212-460-3770

NY MANIFEST:
No Manifest Records Available

Y380
SE
1/8-1/4
0.187 mi.
989 ft.

CON EDISON
420 8TH AVE
NEW YORK, NY 10001

NY MANIFEST **S117319196**
N/A

Site 19 of 21 in cluster Y

Relative:
Higher

Actual:
33 ft.

NY MANIFEST:

EPA ID:	NYP004668745
Country:	USA

Mailing Info:

Name:	CON EDISON
Contact:	CON EDISON
Address:	4 IRVING PL 15TH FL
City/State/Zip:	NEW YORK, NY 10003
Country:	USA
Phone:	212-460-3770

NY MANIFEST:
No Manifest Records Available

AH381 **EDR US Hist Auto Stat** **1015514531**
East **481 8TH AVE** **N/A**
1/8-1/4 **NEW YORK, NY 10001**
0.188 mi.
991 ft. **Site 1 of 5 in cluster AH**

Relative:
Higher

Actual:
36 ft.

EDR Historical Auto Stations:

Name:	HESS
Year:	2010
Address:	481 8TH AVE

X382 **347 WEST 36TH STREET, LLC** **NY AST** **U003392735**
ENE **347 WEST 36TH STREET** **N/A**
1/8-1/4 **NEW YORK, NY 10018**
0.188 mi.
993 ft. **Site 17 of 19 in cluster X**

Relative:
Higher

Actual:
39 ft.

AST:

Region:	STATE
DEC Region:	2
Site Status:	Active
Facility Id:	2-240540
Program Type:	PBS
UTM X:	584968.03179000004
UTM Y:	4511959.7279700004
Expiration Date:	01/27/2008
Site Type:	Other

Affiliation Records:

Site Id:	9117
Affiliation Type:	Facility Owner
Company Name:	347 WEST 36TH STREET LLC % WINOKER REALTY CO.
Contact Type:	Not reported
Contact Name:	Not reported
Address1:	462 7TH AVENUE, 12A
Address2:	Not reported
City:	NEW YORK
State:	NY
Zip Code:	10018
Country Code:	001
Phone:	(212) 764-7666
EMail:	Not reported
Fax Number:	Not reported
Modified By:	TRANSLAT
Date Last Modified:	3/4/2004

Site Id:	9117
Affiliation Type:	Mail Contact
Company Name:	347 WEST 36TH STREET, LLC
Contact Type:	Not reported
Contact Name:	JOSEPH KELLEHER
Address1:	% WINOKER REALTY CO.
Address2:	462 SEVENTH AVENUE, 12A
City:	NEW YORK
State:	NY
Zip Code:	10018
Country Code:	001
Phone:	(212) 764-7666
EMail:	Not reported
Fax Number:	Not reported

347 WEST 36TH STREET, LLC (Continued) **U003392735**

Modified By:	TRANSLAT
Date Last Modified:	3/4/2004

Site Id:	9117
Affiliation Type:	On-Site Operator
Company Name:	347 WEST 36TH STREET, LLC
Contact Type:	Not reported
Contact Name:	LUZ PRENAJ
Address1:	Not reported
Address2:	Not reported
City:	Not reported
State:	NN
Zip Code:	Not reported
Country Code:	001
Phone:	(212) 736-2736
EMail:	Not reported
Fax Number:	Not reported
Modified By:	TRANSLAT
Date Last Modified:	3/4/2004

Site Id:	9117
Affiliation Type:	Emergency Contact
Company Name:	347 WEST 36TH STREET LLC % WINOKER REALTY CO.
Contact Type:	Not reported
Contact Name:	JOSEPH KELLEHER
Address1:	Not reported
Address2:	Not reported
City:	Not reported
State:	NN
Zip Code:	Not reported
Country Code:	001
Phone:	(212) 764-7666
EMail:	Not reported
Fax Number:	Not reported
Modified By:	TRANSLAT
Date Last Modified:	3/4/2004

Tank Info:

Tank Number:	001
Tank Id:	25170
Material Code:	0003
Common Name of Substance:	#6 Fuel Oil (On-Site Consumption)

Equipment Records:

C00 - Pipe Location - No Piping
F00 - Pipe External Protection - None
G03 - Tank Secondary Containment - Vault (w/o access)
I04 - Overfill - Product Level Gauge (A/G)
A00 - Tank Internal Protection - None
D01 - Pipe Type - Steel/Carbon Steel/Iron
J02 - Dispenser - Suction Dispenser
B00 - Tank External Protection - None
H00 - Tank Leak Detection - None

Tank Location:	1
Tank Type:	Steel/Carbon Steel/Iron

347 WEST 36TH STREET, LLC (Continued) **U003392735**

Tank Status:	Closed - Removed
Pipe Model:	Not reported
Install Date:	07/01/1950
Capacity Gallons:	7500
Tightness Test Method:	NN
Date Test:	Not reported
Next Test Date:	Not reported
Date Tank Closed:	10/01/1996
Register:	True
Modified By:	TRANSLAT
Last Modified:	03/04/2004
Material Name:	#6 Fuel Oil (On-Site Consumption)

Tank Number:	02
Tank Id:	51713
Material Code:	0003
Common Name of Substance:	#6 Fuel Oil (On-Site Consumption)

Equipment Records:

A00 - Tank Internal Protection - None
D01 - Pipe Type - Steel/Carbon Steel/Iron
I05 - Overfill - Vent Whistle
J02 - Dispenser - Suction Dispenser
L09 - Piping Leak Detection - Exempt Suction Piping
B01 - Tank External Protection - Painted/Asphalt Coating
F00 - Pipe External Protection - None
G03 - Tank Secondary Containment - Vault (w/o access)
I04 - Overfill - Product Level Gauge (A/G)
C01 - Pipe Location - Aboveground
H00 - Tank Leak Detection - None

Tank Location:	3
Tank Type:	Steel/Carbon Steel/Iron
Tank Status:	In Service
Pipe Model:	Not reported
Install Date:	10/01/1996
Capacity Gallons:	7500
Tightness Test Method:	NN
Date Test:	Not reported
Next Test Date:	Not reported
Date Tank Closed:	Not reported
Register:	True
Modified By:	TRANSLAT
Last Modified:	03/04/2004
Material Name:	#6 Fuel Oil (On-Site Consumption)

AH383 **NYC DEP** **RCRA NonGen / NLR** **1008892094**
East **34TH ST & 8TH AVE** **NY MANIFEST** **NYP003662020**
1/8-1/4 **NEW YORK, NY 10001**
0.188 mi.
993 ft. **Site 2 of 5 in cluster AH**

Relative:
Higher

Actual:
36 ft.

RCRA NonGen / NLR:

Date form received by agency:	12/26/2005
Facility name:	NYC DEP
Facility address:	34TH ST & 8TH AVE NEW YORK, NY 10001

NYC DEP (Continued) **1008892094**

EPA ID:	NYP003662020
Mailing address:	JCT BLVD FLUSHING, NY 11373
Contact:	JOANNE NURSE
Contact address:	JCT BLVD FLUSHING, NY 11373
Contact country:	US
Contact telephone:	(718) 595-4675
Contact email:	Not reported
EPA Region:	02
Classification:	Non-Generator
Description:	Handler: Non-Generators do not presently generate hazardous waste

Handler Activities Summary:

U.S. importer of hazardous waste:	No
Mixed waste (haz. and radioactive):	No
Recycler of hazardous waste:	No
Transporter of hazardous waste:	No
Treater, storer or disposer of HW:	No
Underground injection activity:	No
On-site burner exemption:	No
Furnace exemption:	No
Used oil fuel burner:	No
Used oil processor:	No
User oil refiner:	No
Used oil fuel marketer to burner:	No
Used oil Specification marketer:	No
Used oil transfer facility:	No
Used oil transporter:	No

Historical Generators:

Date form received by agency:	12/25/2005
Site name:	NYC DEP
Classification:	Not a generator, verified
Date form received by agency:	12/24/2005
Site name:	NYC DEP
Classification:	Not a generator, verified
Date form received by agency:	10/24/2005
Site name:	NYC DEP
Classification:	Small Quantity Generator
Violation Status:	No violations found

NY MANIFEST:

EPA ID:	NYP003662020
Country:	USA

Mailing Info:

Name:	NYC DEP HAZ MAT UNIT
Contact:	ROBERT
Address:	59 17 JUNCTION BLVD
City/State/Zip:	CORONA, NY 11368
Country:	USA
Phone:	Not reported

NYC DEP (Continued) **1008892094**

Manifest:

Document ID:	NYG4280157
Manifest Status:	Not reported
Trans1 State ID:	Not reported
Trans2 State ID:	Not reported
Generator Ship Date:	06/29/2004
Trans1 Recv Date:	06/29/2004
Trans2 Recv Date:	Not reported
TSD Site Recv Date:	06/30/2004
Part A Recv Date:	Not reported
Part B Recv Date:	Not reported
Generator EPA ID:	NYP003662020
Trans1 EPA ID:	MAD985286988
Trans2 EPA ID:	Not reported
TSDF ID:	NYD077444
Waste Code:	D001 - NON-LISTED IGNITABLE WASTES
Quantity:	00145
Units:	P - Pounds
Number of Containers:	001
Container Type:	DM - Metal drums, barrels
Handling Method:	B Incineration, heat recovery, burning.
Specific Gravity:	01.00
Year:	2004

Document ID:	NYG4659462
Manifest Status:	Not reported
Trans1 State ID:	MAD986286988
Trans2 State ID:	Not reported
Generator Ship Date:	03/21/2005
Trans1 Recv Date:	03/21/2005
Trans2 Recv Date:	Not reported
TSD Site Recv Date:	03/24/2005
Part A Recv Date:	Not reported
Part B Recv Date:	Not reported
Generator EPA ID:	NYP003662020
Trans1 EPA ID:	NY52114JT
Trans2 EPA ID:	Not reported
TSDF ID:	NYD077444263
Waste Code:	D001 - NON-LISTED IGNITABLE WASTES
Quantity:	00020
Units:	P - Pounds
Number of Containers:	001
Container Type:	DF - Fiberboard or plastic drums (glass)
Handling Method:	B Incineration, heat recovery, burning.
Specific Gravity:	01.00
Waste Code:	D002 - NON-LISTED CORROSIVE WASTES
Quantity:	00010
Units:	P - Pounds
Number of Containers:	001
Container Type:	DF - Fiberboard or plastic drums (glass)
Handling Method:	Not reported
Specific Gravity:	01.00
Waste Code:	Not reported
Quantity:	Not reported
Units:	Not reported

NYC DEP (Continued) **1008892094**

Number of Containers:	Not reported
Container Type:	Not reported
Handling Method:	T Chemical, physical, or biological treatment.
Specific Gravity:	Not reported
Year:	2005

Document ID:	NJA5104180
Manifest Status:	Not reported
Trans1 State ID:	NYD049178296
Trans2 State ID:	Not reported
Generator Ship Date:	09/15/2005
Trans1 Recv Date:	09/15/2005
Trans2 Recv Date:	Not reported
TSD Site Recv Date:	10/05/2005
Part A Recv Date:	Not reported
Part B Recv Date:	Not reported
Generator EPA ID:	NYP003662020
Trans1 EPA ID:	01102
Trans2 EPA ID:	Not reported
TSDF ID:	NJD002182897
Waste Code:	F003 - UNKNOWN
Quantity:	00600
Units:	P - Pounds
Number of Containers:	002
Container Type:	DM - Metal drums, barrels
Handling Method:	B Incineration, heat recovery, burning.
Specific Gravity:	01.00
Year:	2005

AH384 **CON EDISON** **RCRA-CESQG** **1012186157**
East **W 34TH ST. BT 7TH & 8TH AVE.** **NYP004169959**
1/8-1/4 **NEW YORK, NY 10001**
0.188 mi.
993 ft. **Site 3 of 5 in cluster AH**

Relative:
Higher

Actual:
36 ft.

RCRA-CESQG:

Date form received by agency:	05/15/2009
Facility name:	CON EDISON
Facility address:	W 34TH ST. BT 7TH & 8TH AVE. NEW YORK, NY 10001
EPA ID:	NYP004169959
Mailing address:	4 IRVING PL, RM 828 NEW YORK, NY 10003
Contact:	MICHAEL BETO
Contact address:	Not reported Not reported
Contact country:	Not reported
Contact telephone:	(917) 337-5519
Contact email:	Not reported
EPA Region:	02
Classification:	Conditionally Exempt Small Quantity Generator
Description:	Handler: generates 100 kg or less of hazardous waste per calendar month, and accumulates 1000 kg or less of hazardous waste at any time; or generates 1 kg or less of acutely hazardous waste per calendar month, and accumulates at any time: 1 kg or less of acutely hazardous waste; or 100 kg or less of any residue or contaminated soil, waste or other debris resulting from the cleanup of a spill, into or on any

CON EDISON (Continued) **1012186157**

land or water, of acutely hazardous waste; or generates 100 kg or less of any residue or contaminated soil, waste or other debris resulting from the cleanup of a spill, into or on any land or water, of acutely hazardous waste during any calendar month, and accumulates at any time: 1 kg or less of acutely hazardous waste; or 100 kg or less of any residue or contaminated soil, waste or other debris resulting from the cleanup of a spill, into or on any land or water, of acutely hazardous waste

Handler Activities Summary:

U.S. importer of hazardous waste:	No
Mixed waste (haz. and radioactive):	No
Recycler of hazardous waste:	No
Transporter of hazardous waste:	No
Treater, storer or disposer of HW:	No
Underground injection activity:	No
On-site burner exemption:	No
Furnace exemption:	No
Used oil fuel burner:	No
Used oil processor:	No
User oil refiner:	No
Used oil fuel marketer to burner:	No
Used oil Specification marketer:	No
Used oil transfer facility:	No
Used oil transporter:	No

Violation Status: No violations found

AH385 **NYC DEP** **NJ MANIFEST** **S107908896**
East **34TH ST & 8TH AVENUE** **N/A**
1/8-1/4 **NEW YORK, NY 10001**
0.188 mi.
993 ft. **Site 4 of 5 in cluster AH**

Relative:
Higher

Actual:
36 ft.

NJ MANIFEST:

EPA Id:	NYD003662020
Mail Address:	96-05 HORACE HARDING EXPY
Mail City/State/Zip:	CORONA 11368
Facility Phone:	7185954784
Emergency Phone:	Not reported
Contact:	Not reported
Comments:	Not reported
SIC Code:	Not reported
County:	00
Municipal:	00
Previous EPA Id:	Not reported
Gen Flag:	X
Trans Flag:	Not reported
TSDF Flag:	Not reported
Name Change:	Not reported
Date Change:	Not reported

Manifest:

Manifest Number:	NJA5104180
EPA ID:	NYD003662020
Date Shipped:	09/15/2005
TSDF EPA ID:	NJD002182897
Transporter EPA ID:	NYD049178296
Transporter 2 EPA ID:	Not reported

NYC DEP (Continued) **S107908896**

Transporter 3 EPA ID:	Not reported
Transporter 4 EPA ID:	Not reported
Transporter 5 EPA ID:	Not reported
Transporter 6 EPA ID:	Not reported
Transporter 7 EPA ID:	Not reported
Transporter 8 EPA ID:	Not reported
Transporter 10 EPA ID:	Not reported
Date Trans1 Transported Waste:	09/15/2005
Date Trans2 Transported Waste:	Not reported
Date Trans3 Transported Waste:	Not reported
Date Trans4 Transported Waste:	Not reported
Date Trans5 Transported Waste:	Not reported
Date Trans6 Transported Waste:	Not reported
Date Trans7 Transported Waste:	Not reported
Date Trans8 Transported Waste:	Not reported
Date Trans9 Transported Waste:	Not reported
Date Trans10 Transported Waste:	Not reported
Date TSDF Received Waste:	10/05/2005
TSDF EPA Facility Name:	Not reported
QTY Units:	Not reported
Transporter SEQ ID:	Not reported
Transporter-1 Date:	Not reported
Waste SEQ ID:	Not reported
Waste Type Code 2:	Not reported
Waste Type Code 3:	Not reported
Waste Type Code 4:	Not reported
Waste Type Code 5:	Not reported
Waste Type Code 6:	Not reported
Date Accepted:	Not reported
Manifest Discrepancy Type:	Not reported
Data Entry Number:	12220535
Was Load Rejected:	CORONA 11368
Reason Load Was Rejected:	Not reported

X386 **NYC DEP** **NY MANIFEST** **1009235701**
ENE **344 W 36 STREET** **N/A**
1/8-1/4 **NEW YORK, NY 10002**
0.188 mi.
994 ft. **Site 18 of 19 in cluster X**

Relative:
Higher

Actual:
39 ft.

NY MANIFEST:

EPA ID:	NYP003661782
Country:	USA

Mailing Info:

Name:	NYC DEP
Contact:	CHRIS HAAS
Address:	59 17 JUNCTION BLVD
City/State/Zip:	CORONA, NY 11368
Country:	USA
Phone:	718-760-1263

Manifest:

Document ID:	NYG2711097
Manifest Status:	Not reported

NYC DEP (Continued) **1009235701**

Trans1 State ID:	68699AN
Trans2 State ID:	Not reported
Generator Ship Date:	12/22/2003
Trans1 Recv Date:	12/22/2003
Trans2 Recv Date:	Not reported
TSD Site Recv Date:	12/23/2003
Part A Recv Date:	Not reported
Part B Recv Date:	Not reported
Generator EPA ID:	NYP003661782
Trans1 EPA ID:	NYD049178296
Trans2 EPA ID:	Not reported
TSDF ID:	NYD049178296
Waste Code:	D001 - NON-LISTED IGNITABLE WASTES
Quantity:	00080
Units:	P - Pounds
Number of Containers:	002
Container Type:	DF - Fiberboard or plastic drums (glass)
Handling Method:	T Chemical, physical, or biological treatment.
Specific Gravity:	01.00
Waste Code:	D002 - NON-LISTED CORROSIVE WASTES
Quantity:	00040
Units:	P - Pounds
Number of Containers:	001
Container Type:	DF - Fiberboard or plastic drums (glass)
Handling Method:	T Chemical, physical, or biological treatment.
Specific Gravity:	01.00
Year:	2003

X387 **POST GRADUATE CNTR FOR MENTAL** **NY AST** **U000399414**
ENE **344 WEST 36TH ST** **N/A**
1/8-1/4 **NEW YORK, NY 10018**
0.188 mi.
994 ft. **Site 19 of 19 in cluster X**

Relative:
Higher

Actual:
39 ft.

AST:

Region:	STATE
DEC Region:	2
Site Status:	Unregulated/Closed
Facility Id:	2-317187
Program Type:	PBS
UTM X:	584968.18961999996
UTM Y:	4511945.9632999999
Expiration Date:	07/07/1992
Site Type:	Unknown

Affiliation Records:

Site Id:	14576
Affiliation Type:	Facility Owner
Company Name:	POST GRADUATE CNTR FOR MENTAL
Contact Type:	Not reported
Contact Name:	Not reported
Address1:	24 EAST 28TH ST
Address2:	Not reported
City:	NEW YORK
State:	NY
Zip Code:	10016-8402
Country Code:	001
Phone:	(212) 576-4100

POST GRADUATE CNTR FOR MENTAL (Continued) **U000399414**

EMail:	Not reported
Fax Number:	Not reported
Modified By:	TRANSLAT
Date Last Modified:	3/4/2004

Site Id:	14576
Affiliation Type:	Mail Contact
Company Name:	POST GRADUATE CNTR FOR MENTAL
Contact Type:	Not reported
Contact Name:	Not reported
Address1:	24 EAST 28TH ST
Address2:	Not reported
City:	NEW YORK
State:	NY
Zip Code:	10016-8402
Country Code:	001
Phone:	(212) 576-4100
EMail:	Not reported
Fax Number:	Not reported
Modified By:	TRANSLAT
Date Last Modified:	3/4/2004

Site Id:	14576
Affiliation Type:	On-Site Operator
Company Name:	POST GRADUATE CNTR FOR MENTAL
Contact Type:	Not reported
Contact Name:	GERSOM SANCHEZ-BLDG.
Address1:	Not reported
Address2:	Not reported
City:	Not reported
State:	NN
Zip Code:	Not reported
Country Code:	001
Phone:	(212) 971-3200
EMail:	Not reported
Fax Number:	Not reported
Modified By:	TRANSLAT
Date Last Modified:	3/4/2004

Site Id:	14576
Affiliation Type:	Emergency Contact
Company Name:	POST GRADUATE CNTR FOR MENTAL
Contact Type:	Not reported
Contact Name:	POSTGRADUATE CENTER
Address1:	Not reported
Address2:	Not reported
City:	Not reported
State:	NN
Zip Code:	Not reported
Country Code:	001
Phone:	(212) 971-3200
EMail:	Not reported
Fax Number:	Not reported
Modified By:	TRANSLAT
Date Last Modified:	3/4/2004

POST GRADUATE CNTR FOR MENTAL (Continued) **U000399414**

Tank Info:

Tank Number:	246
Tank Id:	12229
Material Code:	0001
Common Name of Substance:	#2 Fuel Oil (On-Site Consumption)

Equipment Records:

	C00 - Pipe Location - No Piping
	F00 - Pipe External Protection - None
	G03 - Tank Secondary Containment - Vault (w/o access)
	I04 - Overfill - Product Level Gauge (A/G)
	A00 - Tank Internal Protection - None
	D01 - Pipe Type - Steel/Carbon Steel/Iron
	J02 - Dispenser - Suction Dispenser
	B00 - Tank External Protection - None
	H00 - Tank Leak Detection - None
Tank Location:	6
Tank Type:	Steel/Carbon Steel/Iron
Tank Status:	Closed - In Place
Pipe Model:	Not reported
Install Date:	10/01/1950
Capacity Gallons:	5000
Tightness Test Method:	NN
Date Test:	Not reported
Next Test Date:	Not reported
Date Tank Closed:	03/01/1985
Register:	True
Modified By:	TRANSLAT
Last Modified:	03/04/2004
Material Name:	#2 Fuel Oil (On-Site Consumption)

AF388 **TANKS & TOWERS CO INC** **RCRA NonGen / NLR** **1000271894**
NNW **540 W 35TH ST** **FINDS** **NYD980536643**
1/8-1/4 **NEW YORK, NY 10001**
0.189 mi.
996 ft. **Site 5 of 8 in cluster AF**

Relative:
Higher

Actual:
36 ft.

RCRA NonGen / NLR:

Date form received by agency:	01/01/2007
Facility name:	TANKS & TOWERS CO INC
Facility address:	540 W 35TH ST NEW YORK, NY 100011317
EPA ID:	NYD980536643
Mailing address:	5TH AVE NEW YORK, NY 10017
Contact:	Not reported
Contact address:	5TH AVE NEW YORK, NY 10017
Contact country:	US
Contact telephone:	Not reported
Contact email:	Not reported
EPA Region:	02
Classification:	Non-Generator
Description:	Handler: Non-Generators do not presently generate hazardous waste

TANKS & TOWERS CO INC (Continued) **1000271894**

Owner/Operator Summary:

Owner/operator name:	ARTHUR MITCHELL
Owner/operator address:	NOT REQUIRED NOT REQUIRED, WY 99999
Owner/operator country:	US
Owner/operator telephone:	(212) 555-1212
Legal status:	Private
Owner/Operator Type:	Owner
Owner/Op start date:	Not reported
Owner/Op end date:	Not reported

Owner/operator name:	ARTHUR MITCHELL
Owner/operator address:	NOT REQUIRED NOT REQUIRED, WY 99999
Owner/operator country:	US
Owner/operator telephone:	(212) 555-1212
Legal status:	Private
Owner/Operator Type:	Operator
Owner/Op start date:	Not reported
Owner/Op end date:	Not reported

Handler Activities Summary:

U.S. importer of hazardous waste:	No
Mixed waste (haz. and radioactive):	No
Recycler of hazardous waste:	No
Transporter of hazardous waste:	No
Treater, storer or disposer of HW:	No
Underground injection activity:	No
On-site burner exemption:	No
Furnace exemption:	No
Used oil fuel burner:	No
Used oil processor:	No
User oil refiner:	No
Used oil fuel marketer to burner:	No
Used oil Specification marketer:	No
Used oil transfer facility:	No
Used oil transporter:	No

Historical Generators:

Date form received by agency:	01/01/2006
Site name:	TANKS & TOWERS CO INC
Classification:	Not a generator, verified

Date form received by agency:	07/08/1999
Site name:	TANKS & TOWERS CO INC
Classification:	Not a generator, verified

Date form received by agency:	03/08/1982
Site name:	TANKS & TOWERS CO INC
Classification:	Large Quantity Generator

Hazardous Waste Summary:

Waste code:	NONE
Waste name:	None

TANKS & TOWERS CO INC (Continued) **1000271894**

Violation Status: No violations found

FINDS:

Registry ID: 110004387360

Environmental Interest/Information System
RCRAInfo is a national information system that supports the Resource Conservation and Recovery Act (RCRA) program through the tracking of events and activities related to facilities that generate, transport, and treat, store, or dispose of hazardous waste. RCRAInfo allows RCRA program staff to track the notification, permit, compliance, and corrective action activities required under RCRA.

Y389 **CON EDISON** **NY MANIFEST** **S108075979**
SE **415 8 AV** **NY E DESIGNATION** **N/A**
1/8-1/4 **NEW YORK, NY 10001**
0.189 mi.
999 ft. **Site 20 of 21 in cluster Y**

Relative:
Higher

Actual:
32 ft.

NY MANIFEST:
EPA ID: NYP004521811
Country: USA

Mailing Info:
Name: CON EDISON
Contact: CON EDISON
Address: 4 IRVING PL
Address 2: 15TH ST
City/State/Zip: NEW YORK, NY 10003
Country: USA
Phone: Not reported

Manifest:

Document ID: Not reported
Manifest Status: Not reported
Trans1 State ID: NJD003812047
Trans2 State ID: Not reported
Generator Ship Date: 05/06/2014
Trans1 Recv Date: 05/06/2014
Trans2 Recv Date: Not reported
TSD Site Recv Date: 05/06/2014
Part A Recv Date: Not reported
Part B Recv Date: Not reported
Generator EPA ID: NYP004521811
Trans1 EPA ID: Not reported
Trans2 EPA ID: Not reported
TSDF ID: NJD991291105
Waste Code: Not reported
Quantity: 500
Units: P - Pounds
Number of Containers: 1
Container Type: TT - Cargo tank, tank trucks
Handling Method: T Chemical, physical, or biological treatment.
Specific Gravity: 1
Year: 2014

CON EDISON (Continued) **S108075979**

Manifest Tracking Num:	002416715GBF
Import Ind:	N
Export Ind:	N
Discr Quantity Ind:	N
Discr Type Ind:	N
Discr Residue Ind:	N
Discr Partial Reject Ind:	N
Discr Full Reject Ind:	N
Manifest Ref Num:	Not reported
Alt Fac RCRA Id:	Not reported
Alt Fac Sign Date:	Not reported
Mgmt Method Type Code:	H110

E DESIGNATION:

Tax Lot(s):	44
E-No:	E-137
Effective Date:	1/19/2005
Satisfaction Date:	Not reported
Ceqr Number:	03DCP031M
Ulurp Number:	040499 ZMM, 040507 MMM, 040508 MMM, 040499A ZMM
Zoning Map No:	8b,8c,8d
Description:	Air Quality - #2 Fuel Oil or Natural Gas for heating, ventilating and air conditioning systems
Borough Code:	MN
Community District:	104
Census Tract:	103
Census Block:	1002
School District:	02
City Council District:	03
Fire Company:	L021
Health Area:	15
Police Precinct:	014
Zone District 1:	C6-2
Zone District 2:	C6-3X
Commercial Overlay1:	Not reported
Commercial Overlay2:	Not reported
Special Purpose District1:	Not reported
Special Purpose District2:	Not reported
All Components1:	C6-2
All Components2:	C6-3X
Split Boundary Indicator:	Y
Building Class:	G6
Land Use Category:	10
Number of Easements:	0
Owner, Type of Code:	P
Owner Name:	COHEN, ITZHAK
Lot Area:	000008636
Total Building Floor Area:	00000000000
Commercial Floor Area:	00000000000
Office Floor Area:	00000000000
Retail Floor Area:	00000000000
Garage Floor Area:	00000000000
Storage Floor Area:	00000000000
Factory Floor Area:	00000000000
Other Floor Area:	00000000000
Floor Area,Total Bld Source Code:	7
Number of Buildings:	00000

CON EDISON (Continued) **S108075979**

Number of Floors:	000.00
Residential Units:	00000
Non and Residential Units:	00000
Lot Frontage:	0049.33
Lot Depth:	0137.50
Building Frontage:	0000.00
Building Depth:	0000.00
Proximity Code:	0
Irregular Lot Code:	Y
Lot Type:	3
Basement Type Grade:	5
Land Assessed Value:	00000661500
Total Assessed Value:	00000661500
Land Exempt Value:	00000000000
Total Exempt Value:	00000000000
Year Built:	0000
Year Built Code:	Not reported
Year Altered1:	0000
Year Altered2:	0000
Historic District Name:	Not reported
Landmark Name:	Not reported
Built Floor Area Ratio-Far:	0000.00
Maximum Allowable Far:	6.02
Borough Code:	1
Borough Tax Block And Lot:	1007540044
Condominium Number:	00000
Census Tract 2:	0103
X Coordinate:	0985560
Y Coordinate:	0212623
Zoning Map:	08D
Sanborn Map:	105S019
Tax Map:	10304
E Designation No:	E-137
Date of RPAD Data:	11/2005
Date of DCAS Data:	01/2006
Date of Zoning Data:	11/2005
Date of Major Property Data:	11/2005
Date of Landmark Data:	12/2005
Date of Base Map Data:	01/2006
Date of Mass Appraisal Data:	11/2005
Date of Political and Adm Data:	08/2005
Pluto-Base Map Indicator:	1
Tax Lot(s):	44
E-No:	E-137
Effective Date:	1/19/2005
Satisfaction Date:	Not reported
Ceqr Number:	03DCP031M
Ulurp Number:	040499 ZMM, 040507 MMM, 040508 MMM, 040499A ZMM
Zoning Map No:	8b,8c,8d
Description:	Air Quality - HVAC fuel limited to natural gas
Borough Code:	MN
Community District:	104
Census Tract:	103
Census Block:	1002
School District:	02
City Council District:	03

CON EDISON (Continued) **S108075979**

Fire Company:	L021
Health Area:	15
Police Precinct:	014
Zone District 1:	C6-2
Zone District 2:	C6-3X
Commercial Overlay1:	Not reported
Commercial Overlay2:	Not reported
Special Purpose District1:	Not reported
Special Purpose District2:	Not reported
All Components1:	C6-2
All Components2:	C6-3X
Split Boundary Indicator:	Y
Building Class:	G6
Land Use Category:	10
Number of Easements:	0
Owner, Type of Code:	P
Owner Name:	COHEN, ITZHAK
Lot Area:	000008636
Total Building Floor Area:	00000000000
Commercial Floor Area:	00000000000
Office Floor Area:	00000000000
Retail Floor Area:	00000000000
Garage Floor Area:	00000000000
Storage Floor Area:	00000000000
Factory Floor Area:	00000000000
Other Floor Area:	00000000000
Floor Area,Total Bld Source Code:	7
Number of Buildings:	00000
Number of Floors:	000.00
Residential Units:	00000
Non and Residential Units:	00000
Lot Frontage:	0049.33
Lot Depth:	0137.50
Building Frontage:	0000.00
Building Depth:	0000.00
Proximity Code:	0
Irregular Lot Code:	Y
Lot Type:	3
Basement Type Grade:	5
Land Assessed Value:	00000661500
Total Assessed Value:	00000661500
Land Exempt Value:	00000000000
Total Exempt Value:	00000000000
Year Built:	0000
Year Built Code:	Not reported
Year Altered1:	0000
Year Altered2:	0000
Historic District Name:	Not reported
Landmark Name:	Not reported
Built Floor Area Ratio-Far:	0000.00
Maximum Allowable Far:	6.02
Borough Code:	1
Borough Tax Block And Lot:	1007540044
Condominium Number:	00000
Census Tract 2:	0103
X Coordinate:	0985560
Y Coordinate:	0212623

CON EDISON (Continued) **S108075979**

Zoning Map:	08D
Sanborn Map:	105S019
Tax Map:	10304
E Designation No:	E-137
Date of RPAD Data:	11/2005
Date of DCAS Data:	01/2006
Date of Zoning Data:	11/2005
Date of Major Property Data:	11/2005
Date of Landmark Data:	12/2005
Date of Base Map Data:	01/2006
Date of Mass Appraisal Data:	11/2005
Date of Political and Adm Data:	08/2005
Pluto-Base Map Indicator:	1
Tax Lot(s):	44
E-No:	E-137
Effective Date:	1/19/2005
Satisfaction Date:	Not reported
Ceqr Number:	03DCP031M
Ulurp Number:	040499 ZMM, 040507 MMM, 040508 MMM, 040499A ZMM
Zoning Map No:	8b,8c,8d
Description:	Exhaust stack location limitations
Borough Code:	MN
Community District:	104
Census Tract:	103
Census Block:	1002
School District:	02
City Council District:	03
Fire Company:	L021
Health Area:	15
Police Precinct:	014
Zone District 1:	C6-2
Zone District 2:	C6-3X
Commercial Overlay1:	Not reported
Commercial Overlay2:	Not reported
Special Purpose District1:	Not reported
Special Purpose District2:	Not reported
All Components1:	C6-2
All Components2:	C6-3X
Split Boundary Indicator:	Y
Building Class:	G6
Land Use Category:	10
Number of Easements:	0
Owner, Type of Code:	P
Owner Name:	COHEN, ITZHAK
Lot Area:	000008636
Total Building Floor Area:	00000000000
Commercial Floor Area:	00000000000
Office Floor Area:	00000000000
Retail Floor Area:	00000000000
Garage Floor Area:	00000000000
Storage Floor Area:	00000000000
Factory Floor Area:	00000000000
Other Floor Area:	00000000000
Floor Area,Total Bld Source Code:	7
Number of Buildings:	00000
Number of Floors:	000.00

CON EDISON (Continued) **S108075979**

Residential Units:	00000
Non and Residential Units:	00000
Lot Frontage:	0049.33
Lot Depth:	0137.50
Building Frontage:	0000.00
Building Depth:	0000.00
Proximity Code:	0
Irregular Lot Code:	Y
Lot Type:	3
Basement Type Grade:	5
Land Assessed Value:	00000661500
Total Assessed Value:	00000661500
Land Exempt Value:	00000000000
Total Exempt Value:	00000000000
Year Built:	0000
Year Built Code:	Not reported
Year Altered1:	0000
Year Altered2:	0000
Historic District Name:	Not reported
Landmark Name:	Not reported
Built Floor Area Ratio-Far:	0000.00
Maximum Allowable Far:	6.02
Borough Code:	1
Borough Tax Block And Lot:	1007540044
Condominium Number:	00000
Census Tract 2:	0103
X Coordinate:	0985560
Y Coordinate:	0212623
Zoning Map:	08D
Sanborn Map:	105S019
Tax Map:	10304
E Designation No:	E-137
Date of RPAD Data:	11/2005
Date of DCAS Data:	01/2006
Date of Zoning Data:	11/2005
Date of Major Property Data:	11/2005
Date of Landmark Data:	12/2005
Date of Base Map Data:	01/2006
Date of Mass Appraisal Data:	11/2005
Date of Political and Adm Data:	08/2005
Pluto-Base Map Indicator:	1
Tax Lot(s):	44
E-No:	E-137
Effective Date:	1/19/2005
Satisfaction Date:	Not reported
Ceqr Number:	03DCP031M
Ulurp Number:	040499 ZMM, 040507 MMM, 040508 MMM, 040499A ZMM
Zoning Map No:	8b,8c,8d
Description:	Underground Gasoline Storage Tanks* Testing Protocol.
Borough Code:	MN
Community District:	104
Census Tract:	103
Census Block:	1002
School District:	02
City Council District:	03
Fire Company:	L021

CON EDISON (Continued) **S108075979**

Health Area:	15
Police Precinct:	014
Zone District 1:	C6-2
Zone District 2:	C6-3X
Commercial Overlay1:	Not reported
Commercial Overlay2:	Not reported
Special Purpose District1:	Not reported
Special Purpose District2:	Not reported
All Components1:	C6-2
All Components2:	C6-3X
Split Boundary Indicator:	Y
Building Class:	G6
Land Use Category:	10
Number of Easements:	0
Owner, Type of Code:	P
Owner Name:	COHEN, ITZHAK
Lot Area:	000008636
Total Building Floor Area:	00000000000
Commercial Floor Area:	00000000000
Office Floor Area:	00000000000
Retail Floor Area:	00000000000
Garage Floor Area:	00000000000
Storage Floor Area:	00000000000
Factory Floor Area:	00000000000
Other Floor Area:	00000000000
Floor Area,Total Bld Source Code:	7
Number of Buildings:	00000
Number of Floors:	000.00
Residential Units:	00000
Non and Residential Units:	00000
Lot Frontage:	0049.33
Lot Depth:	0137.50
Building Frontage:	0000.00
Building Depth:	0000.00
Proximity Code:	0
Irregular Lot Code:	Y
Lot Type:	3
Basement Type Grade:	5
Land Assessed Value:	00000661500
Total Assessed Value:	00000661500
Land Exempt Value:	00000000000
Total Exempt Value:	00000000000
Year Built:	0000
Year Built Code:	Not reported
Year Altered1:	0000
Year Altered2:	0000
Historic District Name:	Not reported
Landmark Name:	Not reported
Built Floor Area Ratio-Far:	0000.00
Maximum Allowable Far:	6.02
Borough Code:	1
Borough Tax Block And Lot:	1007540044
Condominium Number:	00000
Census Tract 2:	0103
X Coordinate:	0985560
Y Coordinate:	0212623
Zoning Map:	08D

CON EDISON (Continued) **S108075979**

Sanborn Map:	105S019
Tax Map:	10304
E Designation No:	E-137
Date of RPAD Data:	11/2005
Date of DCAS Data:	01/2006
Date of Zoning Data:	11/2005
Date of Major Property Data:	11/2005
Date of Landmark Data:	12/2005
Date of Base Map Data:	01/2006
Date of Mass Appraisal Data:	11/2005
Date of Political and Adm Data:	08/2005
Pluto-Base Map Indicator:	1
Tax Lot(s):	44
E-No:	E-137
Effective Date:	1/19/2005
Satisfaction Date:	Not reported
Ceqr Number:	03DCP031M
Ulurp Number:	040499 ZMM, 040507 MMM, 040508 MMM, 040499A ZMM
Zoning Map No:	8b,8c,8d
Description:	Window Wall Attenuation & Alternate Ventilation
Borough Code:	MN
Community District:	104
Census Tract:	103
Census Block:	1002
School District:	02
City Council District:	03
Fire Company:	L021
Health Area:	15
Police Precinct:	014
Zone District 1:	C6-2
Zone District 2:	C6-3X
Commercial Overlay1:	Not reported
Commercial Overlay2:	Not reported
Special Purpose District1:	Not reported
Special Purpose District2:	Not reported
All Components1:	C6-2
All Components2:	C6-3X
Split Boundary Indicator:	Y
Building Class:	G6
Land Use Category:	10
Number of Easements:	0
Owner, Type of Code:	P
Owner Name:	COHEN, ITZHAK
Lot Area:	000008636
Total Building Floor Area:	00000000000
Commercial Floor Area:	00000000000
Office Floor Area:	00000000000
Retail Floor Area:	00000000000
Garage Floor Area:	00000000000
Storage Floor Area:	00000000000
Factory Floor Area:	00000000000
Other Floor Area:	00000000000
Floor Area,Total Bld Source Code:	7
Number of Buildings:	00000
Number of Floors:	000.00
Residential Units:	00000

CON EDISON (Continued) **S108075979**

Non and Residential Units:	00000
Lot Frontage:	0049.33
Lot Depth:	0137.50
Building Frontage:	0000.00
Building Depth:	0000.00
Proximity Code:	0
Irregular Lot Code:	Y
Lot Type:	3
Basement Type Grade:	5
Land Assessed Value:	00000661500
Total Assessed Value:	00000661500
Land Exempt Value:	00000000000
Total Exempt Value:	00000000000
Year Built:	0000
Year Built Code:	Not reported
Year Altered1:	0000
Year Altered2:	0000
Historic District Name:	Not reported
Landmark Name:	Not reported
Built Floor Area Ratio-Far:	0000.00
Maximum Allowable Far:	6.02
Borough Code:	1
Borough Tax Block And Lot:	1007540044
Condominium Number:	00000
Census Tract 2:	0103
X Coordinate:	0985560
Y Coordinate:	0212623
Zoning Map:	08D
Sanborn Map:	105S019
Tax Map:	10304
E Designation No:	E-137
Date of RPAD Data:	11/2005
Date of DCAS Data:	01/2006
Date of Zoning Data:	11/2005
Date of Major Property Data:	11/2005
Date of Landmark Data:	12/2005
Date of Base Map Data:	01/2006
Date of Mass Appraisal Data:	11/2005
Date of Political and Adm Data:	08/2005
Pluto-Base Map Indicator:	1

AG390 **EDR US Hist Auto Stat** **1015535734**
WSW **518 W 29TH ST** **N/A**
1/8-1/4 **NEW YORK, NY 10001**
0.190 mi.
1005 ft. **Site 2 of 13 in cluster AG**

Relative:
Lower

Actual:
16 ft.

EDR Historical Auto Stations:

Name:	BODY BEAUTIFUL COLLISION INC
Year:	2004
Address:	518 W 29TH ST
Name:	BROWNFELD AUTO SERVICE
Year:	2009
Address:	518 W 29TH ST
Name:	BROWNFELD AUTO SVC
Year:	2010

(Continued) **1015535734**

Address: 518 W 29TH ST

Name: BROWNFELD AUTO SERVICE
Year: 2011
Address: 518 W 29TH ST

Name: BROWNFELD AUTO SERVICE
Year: 2012
Address: 518 W 29TH ST

AI391 **EVAN AUTO INC** **NY AST** **A100350445**
WSW **319 TENTH AVENUE** **N/A**
1/8-1/4 **NEW YORK, NY 10001**
0.191 mi.
1008 ft. **Site 1 of 13 in cluster AI**

Relative:
Lower

Actual:
17 ft.

AST:

Region:	STATE
DEC Region:	2
Site Status:	Active
Facility Id:	2-611326
Program Type:	PBS
UTM X:	584266.36202
UTM Y:	4511600.3846199997
Expiration Date:	07/29/2015
Site Type:	Auto Service/Repair (No Gasoline Sales)

Affiliation Records:

Site Id:	433752
Affiliation Type:	Facility Owner
Company Name:	ABRAHAM HEBY
Contact Type:	Not reported
Contact Name:	Not reported
Address1:	201 E. 87TH ST.
Address2:	Not reported
City:	NEW YORK
State:	NY
Zip Code:	10128
Country Code:	001
Phone:	(212) 594-8087
EMail:	Not reported
Fax Number:	Not reported
Modified By:	NRLOMBAR
Date Last Modified:	7/29/2010

Site Id:	433752
Affiliation Type:	Mail Contact
Company Name:	EVAN AUTO INC
Contact Type:	Not reported
Contact Name:	ABRAHAM HEBY
Address1:	319 TENTH AVENUE
Address2:	Not reported
City:	NEW YORK
State:	NY
Zip Code:	10001
Country Code:	001
Phone:	(212) 265-3088
EMail:	Not reported

EVAN AUTO INC (Continued) **A100350445**

Fax Number:	Not reported
Modified By:	NRLOMBAR
Date Last Modified:	4/27/2010

Site Id:	433752
Affiliation Type:	On-Site Operator
Company Name:	EVAN AUTO INC
Contact Type:	Not reported
Contact Name:	ABRAHAM HEBY
Address1:	Not reported
Address2:	Not reported
City:	Not reported
State:	NN
Zip Code:	Not reported
Country Code:	001
Phone:	(212) 265-3088
EMail:	Not reported
Fax Number:	Not reported
Modified By:	NRLOMBAR
Date Last Modified:	4/27/2010

Site Id:	433752
Affiliation Type:	Emergency Contact
Company Name:	ABRAHAM HEBY
Contact Type:	Not reported
Contact Name:	ABRAHAM HEBY
Address1:	Not reported
Address2:	Not reported
City:	Not reported
State:	NN
Zip Code:	Not reported
Country Code:	001
Phone:	(917) 597-5371
EMail:	Not reported
Fax Number:	Not reported
Modified By:	NRLOMBAR
Date Last Modified:	4/27/2010

Tank Info:

Tank Number:	01
Tank Id:	234093
Material Code:	0022
Common Name of Substance:	Waste Oil/Used Oil

Equipment Records:

F00 - Pipe External Protection - None
I02 - Overfill - High Level Alarm
K01 - Spill Prevention - Catch Basin
A00 - Tank Internal Protection - None
B99 - Tank External Protection - Other
D01 - Pipe Type - Steel/Carbon Steel/Iron
G02 - Tank Secondary Containment - Vault (w/access)
J02 - Dispenser - Suction Dispenser
C01 - Pipe Location - Aboveground
E00 - Piping Secondary Containment - None

EVAN AUTO INC (Continued) **A100350445**

H00 - Tank Leak Detection - None
L00 - Piping Leak Detection - None

Tank Location:	3
Tank Type:	Steel/Carbon Steel/Iron
Tank Status:	In Service
Pipe Model:	Not reported
Install Date:	02/01/2008
Capacity Gallons:	275
Tightness Test Method:	NN
Date Test:	Not reported
Next Test Date:	Not reported
Date Tank Closed:	Not reported
Register:	True
Modified By:	NRLOMBAR
Last Modified:	07/29/2010
Material Name:	Waste Oil/Used Oil

Tank Number:	02
Tank Id:	234094
Material Code:	0022
Common Name of Substance:	Waste Oil/Used Oil

Equipment Records:

C01 - Pipe Location - Aboveground
E00 - Piping Secondary Containment - None
H00 - Tank Leak Detection - None
F00 - Pipe External Protection - None
I02 - Overfill - High Level Alarm
K01 - Spill Prevention - Catch Basin
A00 - Tank Internal Protection - None
B99 - Tank External Protection - Other
D01 - Pipe Type - Steel/Carbon Steel/Iron
G02 - Tank Secondary Containment - Vault (w/access)
J02 - Dispenser - Suction Dispenser
L00 - Piping Leak Detection - None

Tank Location:	3
Tank Type:	Steel/Carbon Steel/Iron
Tank Status:	In Service
Pipe Model:	Not reported
Install Date:	02/01/2008
Capacity Gallons:	275
Tightness Test Method:	NN
Date Test:	Not reported
Next Test Date:	Not reported
Date Tank Closed:	Not reported
Register:	True
Modified By:	NRLOMBAR
Last Modified:	07/29/2010
Material Name:	Waste Oil/Used Oil

Tank Number:	03
Tank Id:	234095
Material Code:	0022
Common Name of Substance:	Waste Oil/Used Oil

EVAN AUTO INC (Continued) **A100350445**

Equipment Records:

F00 - Pipe External Protection - None
I02 - Overfill - High Level Alarm
K01 - Spill Prevention - Catch Basin
A00 - Tank Internal Protection - None
B99 - Tank External Protection - Other
D01 - Pipe Type - Steel/Carbon Steel/Iron
G02 - Tank Secondary Containment - Vault (w/access)
J02 - Dispenser - Suction Dispenser
C01 - Pipe Location - Aboveground
E00 - Piping Secondary Containment - None
H00 - Tank Leak Detection - None
L00 - Piping Leak Detection - None

Tank Location:	3
Tank Type:	Steel/Carbon Steel/Iron
Tank Status:	In Service
Pipe Model:	Not reported
Install Date:	02/01/2008
Capacity Gallons:	275
Tightness Test Method:	NN
Date Test:	Not reported
Next Test Date:	Not reported
Date Tank Closed:	Not reported
Register:	True
Modified By:	NRLOMBAR
Last Modified:	07/29/2010
Material Name:	Waste Oil/Used Oil

AI392 **EVAN AUTO** **RCRA NonGen / NLR** **1004762362**
WSW **319 10TH AVE** **NY MANIFEST** **NYR000096164**
1/8-1/4 **NEW YORK, NY 10001**
0.191 mi.
1008 ft. **Site 2 of 13 in cluster AI**

Relative:
Lower

Actual:
17 ft.

RCRA NonGen / NLR:

Date form received by agency:	01/01/2007
Facility name:	EVAN AUTO
Facility address:	319 10TH AVE NEW YORK, NY 10001
EPA ID:	NYR000096164
Mailing address:	10TH AVE NEW YORK, NY 10001
Contact:	ABY HEBEY
Contact address:	10TH AVE NEW YORK, NY 10001
Contact country:	US
Contact telephone:	(212) 265-3088
Contact email:	Not reported
EPA Region:	02
Classification:	Non-Generator
Description:	Handler: Non-Generators do not presently generate hazardous waste

Owner/Operator Summary:

Owner/operator name:	ABRAHAM HEBEY
Owner/operator address:	319 10TH AVE NEW YORK, NY 10001
Owner/operator country:	US

EVAN AUTO (Continued) **1004762362**

Owner/operator telephone: (212) 265-3088
Legal status: Private
Owner/Operator Type: Operator
Owner/Op start date: 01/01/2001
Owner/Op end date: Not reported

Owner/operator name: ABRAHAM HEBEY
Owner/operator address: 319 10TH AVE
NEW YORK, NY 10001
Owner/operator country: US
Owner/operator telephone: (212) 265-3088
Legal status: Private
Owner/Operator Type: Owner
Owner/Op start date: 01/01/2001
Owner/Op end date: Not reported

Handler Activities Summary:
U.S. importer of hazardous waste: No
Mixed waste (haz. and radioactive): No
Recycler of hazardous waste: No
Transporter of hazardous waste: No
Treater, storer or disposer of HW: No
Underground injection activity: No
On-site burner exemption: No
Furnace exemption: No
Used oil fuel burner: No
Used oil processor: No
User oil refiner: No
Used oil fuel marketer to burner: No
Used oil Specification marketer: No
Used oil transfer facility: No
Used oil transporter: No

Historical Generators:
Date form received by agency: 01/01/2006
Site name: EVAN AUTO
Classification: Not a generator, verified

Date form received by agency: 11/18/2002
Site name: EVAN AUTO
Classification: Large Quantity Generator

Date form received by agency: 04/23/2001
Site name: EVAN AUTO
Classification: Large Quantity Generator

Hazardous Waste Summary:
Waste code: D039
Waste name: TETRACHLOROETHYLENE

Violation Status: No violations found

NY MANIFEST:
EPA ID: NYR000096164
Country: USA

EVAN AUTO (Continued) **1004762362**

Mailing Info:

Name:	EVAN AUTO
Contact:	MICHAEL VIRALDI
Address:	319 10TH AVE
City/State/Zip:	NEW YORK, NY 10001
Country:	USA
Phone:	631-472-3400

Manifest:

Document ID:	MIA7025608
Manifest Status:	Not reported
Trans1 State ID:	Not reported
Trans2 State ID:	Not reported
Generator Ship Date:	06/04/2001
Trans1 Recv Date:	06/04/2001
Trans2 Recv Date:	Not reported
TSD Site Recv Date:	06/07/2001
Part A Recv Date:	Not reported
Part B Recv Date:	Not reported
Generator EPA ID:	NYR000096164
Trans1 EPA ID:	NJD003812047
Trans2 EPA ID:	Not reported
TSDF ID:	MID000724831
Waste Code:	D039 - TETRACHLOROETHYLENE 0.73 MG/L TCLP
Quantity:	00016
Units:	T - Tons
Number of Containers:	001
Container Type:	DT - Dump trucks
Handling Method:	B Incineration, heat recovery, burning.
Specific Gravity:	01.00
Year:	2001

Document ID:	MIA8438507
Manifest Status:	Not reported
Trans1 State ID:	Not reported
Trans2 State ID:	Not reported
Generator Ship Date:	06/11/2001
Trans1 Recv Date:	06/12/2001
Trans2 Recv Date:	Not reported
TSD Site Recv Date:	06/13/2001
Part A Recv Date:	Not reported
Part B Recv Date:	Not reported
Generator EPA ID:	NYR000096164
Trans1 EPA ID:	NJD03812047
Trans2 EPA ID:	Not reported
TSDF ID:	MID000724831
Waste Code:	D039 - TETRACHLOROETHYLENE 0.73 MG/L TCLP
Quantity:	00011
Units:	T - Tons
Number of Containers:	001
Container Type:	DT - Dump trucks
Handling Method:	B Incineration, heat recovery, burning.
Specific Gravity:	01.00
Year:	2001

EVAN AUTO (Continued) **1004762362**

Document ID:	MIA8438506
Manifest Status:	Not reported
Trans1 State ID:	Not reported
Trans2 State ID:	Not reported
Generator Ship Date:	06/05/2001
Trans1 Recv Date:	06/05/2001
Trans2 Recv Date:	Not reported
TSD Site Recv Date:	06/08/2001
Part A Recv Date:	Not reported
Part B Recv Date:	Not reported
Generator EPA ID:	NYR000096164
Trans1 EPA ID:	NJD003812047
Trans2 EPA ID:	Not reported
TSDF ID:	MID000724831
Waste Code:	D039 - TETRACHLOROETHYLENE 0.73 MG/L TCLP
Quantity:	00017
Units:	T - Tons
Number of Containers:	001
Container Type:	CM - Metal boxes, cases, roll-offs
Handling Method:	B Incineration, heat recovery, burning.
Specific Gravity:	01.00
Year:	2001

Document ID:	MIA7160010
Manifest Status:	Not reported
Trans1 State ID:	10376
Trans2 State ID:	Not reported
Generator Ship Date:	06/04/2001
Trans1 Recv Date:	06/04/2001
Trans2 Recv Date:	Not reported
TSD Site Recv Date:	06/07/2001
Part A Recv Date:	Not reported
Part B Recv Date:	Not reported
Generator EPA ID:	NYR000096164
Trans1 EPA ID:	NJD003812047
Trans2 EPA ID:	Not reported
TSDF ID:	MID000724831
Waste Code:	D039 - TETRACHLOROETHYLENE 0.73 MG/L TCLP
Quantity:	00020
Units:	T - Tons
Number of Containers:	001
Container Type:	DT - Dump trucks
Handling Method:	B Incineration, heat recovery, burning.
Specific Gravity:	01.00
Year:	2001

AI393 **EDR US Hist Auto Stat** **1015420322**
WSW **319 10TH AVE** **N/A**
1/8-1/4 **NEW YORK, NY 10001**
0.191 mi.
1008 ft. **Site 3 of 13 in cluster AI**

Relative:
Lower

Actual:
17 ft.

EDR Historical Auto Stations:

Name:	U S AUTO SERVICE INCORPORATED GARAGES
Year:	1999
Address:	319 10TH AVE

(Continued) **1015420322**

Name: U S AUTO SERVICE INCORPORATED
Year: 2000
Address: 319 10TH AVE

Name: BROWNFELD AUTO SPRINGS
Year: 2001
Address: 319 10TH AVE

Name: BROWNFELD AUTO SPRINGS
Year: 2002
Address: 319 10TH AVE

Name: EVAN AUTO INC
Year: 2003
Address: 319 10TH AVE

Name: US AUTO SERVICE
Year: 2005
Address: 319 10TH AVE

Name: EVAN AUTO INC
Year: 2007
Address: 319 10TH AVE

Name: EVAN AUTO INC
Year: 2008
Address: 319 10TH AVE

Name: EVAN AUTO INC
Year: 2009
Address: 319 10TH AVE

Name: EVAN AUTO INC
Year: 2010
Address: 319 10TH AVE

W394 **SY GABER** **NY AST** **U003384147**
SSE **333 W 29 ST** **NY HIST AST** **N/A**
1/8-1/4 **NEW YORK, NY 10001**
0.191 mi.
1011 ft. **Site 11 of 11 in cluster W**

Relative:
Higher

Actual:
29 ft.

AST:
Region: STATE
DEC Region: 2
Site Status: Active
Facility Id: 2-083828
Program Type: PBS
UTM X: 584733.13159
UTM Y: 4511444.5690299999
Expiration Date: 01/08/2017
Site Type: Apartment Building/Office Building

Affiliation Records:
Site Id: 1903
Affiliation Type: Facility Owner
Company Name: CHELSEA HOUSE LLC
Contact Type: MEMBER

SY GABER (Continued) **U003384147**

Contact Name:	CHELSEA HOUSE LLC
Address1:	P.O. BOX 3423
Address2:	Not reported
City:	NEW YORK
State:	NY
Zip Code:	10163
Country Code:	001
Phone:	(212) 983-9264
EMail:	Not reported
Fax Number:	Not reported
Modified By:	msbaptis
Date Last Modified:	11/6/2006

Site Id:	1903
Affiliation Type:	Mail Contact
Company Name:	CHELSEA HOUSE LLC
Contact Type:	Not reported
Contact Name:	TOM SHIMUVA
Address1:	P.O. BOX 3423
Address2:	Not reported
City:	NEW YORK
State:	NY
Zip Code:	10163
Country Code:	001
Phone:	(212) 983-9264
EMail:	Not reported
Fax Number:	Not reported
Modified By:	TRANSLAT
Date Last Modified:	3/4/2004

Site Id:	1903
Affiliation Type:	On-Site Operator
Company Name:	333-335 W 29TH STREET
Contact Type:	Not reported
Contact Name:	ROBERT VILLANUEVA
Address1:	Not reported
Address2:	Not reported
City:	Not reported
State:	NN
Zip Code:	Not reported
Country Code:	001
Phone:	(212) 983-9264
EMail:	Not reported
Fax Number:	Not reported
Modified By:	TRANSLAT
Date Last Modified:	3/4/2004

Site Id:	1903
Affiliation Type:	Emergency Contact
Company Name:	CHELSEA HOUSE LLC
Contact Type:	Not reported
Contact Name:	TOM SHIMUVA
Address1:	Not reported
Address2:	Not reported
City:	Not reported
State:	NN
Zip Code:	Not reported

SY GABER (Continued) **U003384147**

Country Code:	999
Phone:	(917) 796-3346
EMail:	Not reported
Fax Number:	Not reported
Modified By:	MSBAPTIS
Date Last Modified:	1/6/2012

Tank Info:

Tank Number:	001
Tank Id:	3147
Material Code:	0001
Common Name of Substance:	#2 Fuel Oil (On-Site Consumption)

Equipment Records:

	A01 - Tank Internal Protection - Epoxy Liner
	D01 - Pipe Type - Steel/Carbon Steel/Iron
	G00 - Tank Secondary Containment - None
	J00 - Dispenser - None
	B00 - Tank External Protection - None
	C01 - Pipe Location - Aboveground
	H00 - Tank Leak Detection - None
	I01 - Overfill - Float Vent Valve
	F00 - Pipe External Protection - None
Tank Location:	1
Tank Type:	Steel/Carbon Steel/Iron
Tank Status:	In Service
Pipe Model:	Not reported
Install Date:	04/07/1940
Capacity Gallons:	1500
Tightness Test Method:	NN
Date Test:	Not reported
Next Test Date:	Not reported
Date Tank Closed:	Not reported
Register:	True
Modified By:	msbaptis
Last Modified:	11/06/2006
Material Name:	#2 Fuel Oil (On-Site Consumption)

HIST AST:

PBS Number:	2-083828
SWIS Code:	6201
Operator:	BART GABER
Facility Phone:	(211) 695-9401
Facility Addr2:	333 W 29 ST
Facility Type:	APARTMENT BUILDING
Emergency:	BART GABER
Emergency Tel:	(212) 695-9401
Old PBSNO:	Not reported
Date Inspected:	Not reported
Inspector:	Not reported
Result of Inspection:	Not reported
Owner Name:	SY GABER
Owner Address:	333 W 29 ST
Owner City,St,Zip:	NEW YORK, NY 10001
Federal ID:	Not reported

SY GABER (Continued) **U003384147**

Owner Tel:	(212) 695-9401
Owner Type:	Private Resident
Owner Subtype:	Not reported
Mailing Contact:	Not reported
Mailing Name:	SY GABER
Mailing Address:	333 W 29 ST
Mailing Address 2:	Not reported
Mailing City,St,Zip:	NEW YORK, NY 10001
Mailing Telephone:	(212) 695-9401
Owner Mark:	First Owner
Facility Status:	1 - Active PBS facility, i.e. total capacity of the PBS tanks is greater than 1,100 gallons, regardless if Subpart 360-14 tanks exist or not at the facility.
Certification Flag:	False
Certification Date:	12/14/1992
Expiration:	03/24/1997
Renew Flag:	False
Renew Date:	Not reported
Total Capacity:	1500
FAMT:	True
Facility Screen:	No Missing Data
Owner Screen:	No Missing Data
Tank Screen:	Minor Data Missing
Dead Letter:	False
CBS Number:	Not reported
Town or City:	NEW YORK CITY
County Code:	62
Town or City Code:	01
Region:	2

Tank ID:	001
Tank Location:	ABOVEGROUND
Tank Status:	In Service
Install Date:	Not reported
Capacity (Gal):	1500
Product Stored:	NOS 1,2, OR 4 FUEL OIL
Tank Type:	Steel/carbon steel
Tank Internal:	Not reported
Tank External:	Not reported
Pipe Location:	Not reported
Pipe Type:	STEEL/IRON
Pipe Internal:	Not reported
Pipe External:	Not reported
Tank Containment:	Diking
Leak Detection:	0
Overfill Protection:	4
Dispenser Method:	Suction
Date Tested:	Not reported
Next Test Date:	Not reported
Missing Data for Tank:	Minor Data Missing
Date Closed:	Not reported
Test Method:	Not reported
Deleted:	False
Updated:	False
SPDES Number:	Not reported
Lat/Long:	Not reported

AB395 **SPILL NUMBER 9003992** **NY LTANKS** **S100167935**
North **475 10TH AVE** **N/A**
1/8-1/4 **NEW YORK CITY, NY**
0.194 mi.
1025 ft. **Site 14 of 17 in cluster AB**

Relative:
Higher

Actual:
40 ft.

LTANKS:

Site ID:	195041
Spill Number/Closed Date:	9003992 / 1/26/1996
Spill Date:	7/11/1990
Spill Cause:	Tank Failure
Spill Source:	Gasoline Station
Spill Class:	Known release that creates a file or hazard. DEC Response. Willing Responsible Party. Corrective action taken.
Cleanup Ceased:	Not reported
Cleanup Meets Standard:	False
SWIS:	3101
Investigator:	JMROMMEL
Referred To:	Not reported
Reported to Dept:	7/11/1990
CID:	Not reported
Water Affected:	Not reported
Spill Notifier:	DEC
Last Inspection:	Not reported
Recommended Penalty:	False
UST Involvement:	True
Remediation Phase:	0
Date Entered In Computer:	7/11/1990
Spill Record Last Update:	1/12/2004
Spiller Name:	Not reported
Spiller Company:	GASETERIA
Spiller Address:	466 10TH AVENUE
Spiller City,St,Zip:	NEW YORK, NY
Spiller County:	001
Spiller Contact:	Not reported
Spiller Phone:	Not reported
Spiller Extention:	Not reported
DEC Region:	2
DER Facility ID:	162511
DEC Memo:	Prior to Sept, 2004 data translation this spill Lead_DEC Field was "ROMMEL"07/11/90: DEC (SIGONA) RESPONDING WITH NYCDEP & NYCFD. Closed and cross referenced to spill #8909614. (JMR)
Remarks:	SEEPAGE IN BASEMENT FROM EXISTING GASOLINE STATION LEAK CAUSING PEOPLE TO BECOME SICK.(SIGONA)

Material:

Site ID:	195041
Operable Unit ID:	944181
Operable Unit:	01
Material ID:	435111
Material Code:	0009
Material Name:	Gasoline
Case No.:	Not reported
Material FA:	Petroleum
Quantity:	-1
Units:	Pounds
Recovered:	No
Resource Affected:	Not reported
Oxygenate:	False

SPILL NUMBER 9003992 (Continued) **S100167935**

Site ID:	195041
Operable Unit ID:	944181
Operable Unit:	01
Material ID:	435112
Material Code:	1850A
Material Name:	VAPORS (PETROLEUM)
Case No.:	Not reported
Material FA:	Petroleum
Quantity:	0
Units:	Pounds
Recovered:	No
Resource Affected:	Not reported
Oxygenate:	False

Tank Test:

AF396 **537 WEST 35TH STREET** **NY AST** **A100320358**
NNW **537 WEST 35TH STREET** **N/A**
1/8-1/4 **NEW YORK, NY 00000**
0.194 mi.
1026 ft. **Site 6 of 8 in cluster AF**

Relative:
Higher

Actual:
36 ft.

AST:

Region:	STATE
DEC Region:	2
Site Status:	Active
Facility Id:	2-610828
Program Type:	PBS
UTM X:	584404.83401999995
UTM Y:	4512144.3433999997
Expiration Date:	10/01/2012
Site Type:	Apartment Building/Office Building

Affiliation Records:

Site Id:	397527
Affiliation Type:	Facility Owner
Company Name:	NYC/HPD/MAD
Contact Type:	ASSOC. COMMISSIONER/MAD
Contact Name:	ANNE-MARIE HENDRICKSON
Address1:	100 GOLD STREET, #7-Z5
Address2:	Not reported
City:	NEW YORK
State:	NY
Zip Code:	10038
Country Code:	001
Phone:	(212) 863-7301
EMail:	Not reported
Fax Number:	Not reported
Modified By:	dxliving
Date Last Modified:	5/9/2008

Site Id:	397527
Affiliation Type:	Mail Contact
Company Name:	NYC/HPD/MAD
Contact Type:	Not reported
Contact Name:	ASSOC. COMMISSIONER/MAD
Address1:	100 GOLD STREET, #7-Z5

537 WEST 35TH STREET (Continued) **A100320358**

Address2:	Not reported
City:	NEW YORK
State:	NY
Zip Code:	10038
Country Code:	001
Phone:	(212) 863-7301
EMail:	Not reported
Fax Number:	Not reported
Modified By:	dxliving
Date Last Modified:	5/9/2008

Site Id:	397527
Affiliation Type:	On-Site Operator
Company Name:	537 WEST 35TH STREET
Contact Type:	Not reported
Contact Name:	ASSOC. COMMISSIONER/MAD
Address1:	Not reported
Address2:	Not reported
City:	Not reported
State:	NY
Zip Code:	Not reported
Country Code:	001
Phone:	(212) 863-7301
EMail:	Not reported
Fax Number:	Not reported
Modified By:	NRLOMBAR
Date Last Modified:	5/24/2011

Site Id:	397527
Affiliation Type:	Emergency Contact
Company Name:	NYC/HPD/MAD
Contact Type:	Not reported
Contact Name:	ASSOC. COMMISSIONER/MAD
Address1:	Not reported
Address2:	Not reported
City:	Not reported
State:	NN
Zip Code:	Not reported
Country Code:	999
Phone:	(212) 863-7301
EMail:	Not reported
Fax Number:	Not reported
Modified By:	dxliving
Date Last Modified:	5/12/2009

Tank Info:

Tank Number:	0001
Tank Id:	222883
Material Code:	0000
Common Name of Substance:	Empty

Equipment Records:

I00 - Overfill - None
L00 - Piping Leak Detection - None
B00 - Tank External Protection - None

537 WEST 35TH STREET (Continued) **A100320358**

C01 - Pipe Location - Aboveground
E00 - Piping Secondary Containment - None
H00 - Tank Leak Detection - None
K00 - Spill Prevention - None
A00 - Tank Internal Protection - None
D01 - Pipe Type - Steel/Carbon Steel/Iron
F00 - Pipe External Protection - None
G03 - Tank Secondary Containment - Vault (w/o access)

Tank Location:	2
Tank Type:	Steel Tank in Concrete
Tank Status:	In Service
Pipe Model:	Not reported
Install Date:	01/01/1936
Capacity Gallons:	5000
Tightness Test Method:	NN
Date Test:	Not reported
Next Test Date:	Not reported
Date Tank Closed:	Not reported
Register:	True
Modified By:	msbaptis
Last Modified:	05/22/2008
Material Name:	Empty

AH397 **CONSOLIDATED EDISON** **NY MANIFEST** **S110045893**
East **484 8 AVE AND WST 33RD STREET** **N/A**
1/8-1/4 **NEW YORK, NY 10019**
0.195 mi.
1031 ft. **Site 5 of 5 in cluster AH**

Relative:
Higher

Actual:
37 ft.

NY MANIFEST:

EPA ID:	NYP004184743
Country:	USA

Mailing Info:

Name:	CONSOLIDATED EDISON
Contact:	FRANKLYN MURRAY
Address:	4 IRVING PLACE RM 828
City/State/Zip:	NEW YORK, NY 10003
Country:	USA
Phone:	212-460-2808

Manifest:

Document ID:	Not reported
Manifest Status:	Not reported
Trans1 State ID:	NJ0000027193
Trans2 State ID:	Not reported
Generator Ship Date:	07/22/2009
Trans1 Recv Date:	07/22/2009
Trans2 Recv Date:	Not reported
TSD Site Recv Date:	07/24/2009
Part A Recv Date:	Not reported
Part B Recv Date:	Not reported
Generator EPA ID:	NYP004184743
Trans1 EPA ID:	Not reported
Trans2 EPA ID:	Not reported
TSDF ID:	NJD002200046
Waste Code:	Not reported

CONSOLIDATED EDISON (Continued) **S110045893**

Quantity:	8000.0
Units:	P - Pounds
Number of Containers:	1.0
Container Type:	TT - Cargo tank, tank trucks
Handling Method:	T Chemical, physical, or biological treatment.
Specific Gravity:	1.0
Year:	2009
Manifest Tracking Num:	003532230JJK
Import Ind:	N
Export Ind:	N
Discr Quantity Ind:	N
Discr Type Ind:	N
Discr Residue Ind:	N
Discr Partial Reject Ind:	N
Discr Full Reject Ind:	N
Manifest Ref Num:	Not reported
Alt Fac RCRA Id:	Not reported
Alt Fac Sign Date:	Not reported
Mgmt Method Type Code:	H111

AB398 **475 TENTH AVENUE** **NY AST** **U003393862**
North **475 TENTH AVE** **NY HIST AST** **N/A**
1/8-1/4 **NEW YORK, NY 10018**
0.195 mi.
1032 ft. **Site 15 of 17 in cluster AB**

Relative:
Higher

Actual:
40 ft.

AST:

Region:	STATE
DEC Region:	2
Site Status:	Active
Facility Id:	2-346616
Program Type:	PBS
UTM X:	584608.84097000002
UTM Y:	4512184.3168799998
Expiration Date:	12/14/2017
Site Type:	Apartment Building/Office Building

Affiliation Records:

Site Id:	16955
Affiliation Type:	Facility Owner
Company Name:	ADLER HOLDINGS 3 LLC
Contact Type:	DIRECTOR OF OPERATIONS
Contact Name:	ANTHONY ROBUSTELLI
Address1:	654 MADISON AVENUE, SUITE 2000
Address2:	Not reported
City:	NEW YORK
State:	NY
Zip Code:	10065
Country Code:	001
Phone:	(212) 355-0600
EMail:	TROBUSTELLI@THEADLERGROUP.NET
Fax Number:	Not reported
Modified By:	MSBAPTIS
Date Last Modified:	3/12/2013

Site Id:	16955
Affiliation Type:	Mail Contact
Company Name:	ADLER HOLDINGS 3 LLC

475 TENTH AVENUE (Continued) **U003393862**

Contact Type:	DIRECTOR OF OPERATIONS
Contact Name:	ANTHONY ROBUSTELLI
Address1:	654 MADISON AVENUE, SUITE 2000
Address2:	Not reported
City:	NEW YORK
State:	NY
Zip Code:	10065
Country Code:	001
Phone:	(212) 355-0600
EMail:	TROBUSTELLI@THEADLERGROUP.NET
Fax Number:	Not reported
Modified By:	MSBAPTIS
Date Last Modified:	3/12/2013

Site Id:	16955
Affiliation Type:	On-Site Operator
Company Name:	475 TENTH AVENUE
Contact Type:	Not reported
Contact Name:	ANTHONY ROBUSTELLI
Address1:	Not reported
Address2:	Not reported
City:	Not reported
State:	NN
Zip Code:	Not reported
Country Code:	001
Phone:	(212) 239-3751
EMail:	Not reported
Fax Number:	Not reported
Modified By:	TRANSLAT
Date Last Modified:	3/4/2004

Site Id:	16955
Affiliation Type:	Emergency Contact
Company Name:	ADLER HOLDINGS 3 LLC
Contact Type:	Not reported
Contact Name:	ANTHONY ROBUSTELLI
Address1:	Not reported
Address2:	Not reported
City:	Not reported
State:	NN
Zip Code:	Not reported
Country Code:	001
Phone:	(732) 683-9760
EMail:	Not reported
Fax Number:	Not reported
Modified By:	TRANSLAT
Date Last Modified:	3/4/2004

Tank Info:

Tank Number:	001
Tank Id:	32923
Material Code:	0002
Common Name of Substance:	#4 Fuel Oil (On-Site Consumption)

Equipment Records:

475 TENTH AVENUE (Continued) **U003393862**

H02 - Tank Leak Detection - Interstitial - Manual Monitoring
B01 - Tank External Protection - Painted/Asphalt Coating
F00 - Pipe External Protection - None
I02 - Overfill - High Level Alarm
I04 - Overfill - Product Level Gauge (A/G)
C01 - Pipe Location - Aboveground
E00 - Piping Secondary Containment - None
K00 - Spill Prevention - None
A00 - Tank Internal Protection - None
D01 - Pipe Type - Steel/Carbon Steel/Iron
G02 - Tank Secondary Containment - Vault (w/access)
J02 - Dispenser - Suction Dispenser
L09 - Piping Leak Detection - Exempt Suction Piping

Tank Location:	3
Tank Type:	Steel/Carbon Steel/Iron
Tank Status:	In Service
Pipe Model:	Not reported
Install Date:	04/01/2003
Capacity Gallons:	15000
Tightness Test Method:	NN
Date Test:	Not reported
Next Test Date:	Not reported
Date Tank Closed:	Not reported
Register:	True
Modified By:	MSBAPTIS
Last Modified:	08/13/2013
Material Name:	#4 Fuel Oil (On-Site Consumption)

Tank Number:	002
Tank Id:	32924
Material Code:	0002
Common Name of Substance:	#4 Fuel Oil (On-Site Consumption)

Equipment Records:

F00 - Pipe External Protection - None
G03 - Tank Secondary Containment - Vault (w/o access)
I04 - Overfill - Product Level Gauge (A/G)
A00 - Tank Internal Protection - None
D01 - Pipe Type - Steel/Carbon Steel/Iron
J02 - Dispenser - Suction Dispenser
L09 - Piping Leak Detection - Exempt Suction Piping
H02 - Tank Leak Detection - Interstitial - Manual Monitoring
B00 - Tank External Protection - None
C01 - Pipe Location - Aboveground
E00 - Piping Secondary Containment - None
K00 - Spill Prevention - None

Tank Location:	1
Tank Type:	Steel/Carbon Steel/Iron
Tank Status:	In Service
Pipe Model:	Not reported
Install Date:	12/01/1959
Capacity Gallons:	5000
Tightness Test Method:	NN
Date Test:	Not reported
Next Test Date:	Not reported
Date Tank Closed:	Not reported

475 TENTH AVENUE (Continued) **U003393862**

Register:	True
Modified By:	MSBAPTIS
Last Modified:	08/13/2013
Material Name:	#4 Fuel Oil (On-Site Consumption)

HIST AST:

PBS Number:	2-346616
SWIS Code:	6201
Operator:	ANTHONY ROBUSTELLI
Facility Phone:	(212) 239-3751
Facility Addr2:	475 10TH AVE
Facility Type:	Not reported
Emergency:	ANTHONY ROBUSTELLI
Emergency Tel:	(908) 607-0250
Old PBSNO:	062707
Date Inspected:	Not reported
Inspector:	Not reported
Result of Inspection:	Not reported
Owner Name:	ADLER REALTY COMPANY 475
Owner Address:	654 MADISON AVENUE
Owner City,St,Zip:	NEW YORK, NY 10021
Federal ID:	Not reported
Owner Tel:	(212) 355-0600
Owner Type:	Corporate/Commercial
Owner Subtype:	Not reported
Mailing Contact:	JAY KREISBERG
Mailing Name:	ADLER REALTY COMPANY 475 C/O THE ADLER GROUP
Mailing Address:	654 MADISON AVENUE
Mailing Address 2:	Not reported
Mailing City,St,Zip:	NEW YORK, NY 10021
Mailing Telephone:	(212) 355-0600
Owner Mark:	Second Owner
Facility Status:	1 - Active PBS facility, i.e. total capacity of the PBS tanks is greater than 1,100 gallons, regardless if Subpart 360-14 tanks exist or not at the facility.
Certification Flag:	False
Certification Date:	11/24/1997
Expiration:	12/14/2002
Renew Flag:	False
Renew Date:	Not reported
Total Capacity:	20000
FAMT:	True
Facility Screen:	Minor Data Missing
Owner Screen:	No Missing Data
Tank Screen:	Minor Data Missing
Dead Letter:	False
CBS Number:	Not reported
Town or City:	NEW YORK CITY
County Code:	62
Town or City Code:	01
Region:	2

Tank ID:	001
Tank Location:	ABOVEGROUND ON SADDLES LEGS, STILTS, RACK, OR CRADLE
Tank Status:	In Service
Install Date:	Not reported
Capacity (Gal):	15000

475 TENTH AVENUE (Continued) **U003393862**

Product Stored:	NOS 1,2, OR 4 FUEL OIL
Tank Type:	Steel/carbon steel
Tank Internal:	Not reported
Tank External:	Not reported
Pipe Location:	Not reported
Pipe Type:	STEEL/IRON
Pipe Internal:	Not reported
Pipe External:	Not reported
Tank Containment:	Diking
Leak Detection:	9
Overfill Protection:	4
Dispenser Method:	Suction
Date Tested:	Not reported
Next Test Date:	Not reported
Missing Data for Tank:	Minor Data Missing
Date Closed:	Not reported
Test Method:	Not reported
Deleted:	False
Updated:	True
SPDES Number:	Not reported
Lat/Long:	Not reported

AB399 **TODAY VIDEO INC** **RCRA NonGen / NLR** **1007571088**
North **475 10TH AVE** **NYR000126474**
1/8-1/4 **NEW YORK, NY 10018**
0.195 mi.
1032 ft. **Site 16 of 17 in cluster AB**

Relative:
Higher

Actual:
40 ft.

RCRA NonGen / NLR:

Date form received by agency:	01/01/2007
Facility name:	TODAY VIDEO INC
Facility address:	475 10TH AVE NEW YORK, NY 10018
EPA ID:	NYR000126474
Mailing address:	10TH AVE NEW YORK, NY 10018
Contact:	DAVID SEEGER
Contact address:	10TH AVE NEW YORK, NY 10018
Contact country:	US
Contact telephone:	(212) 239-3999
Contact email:	Not reported
EPA Region:	02
Classification:	Non-Generator
Description:	Handler: Non-Generators do not presently generate hazardous waste

Owner/Operator Summary:

Owner/operator name:	TODAY VIDEO INC
Owner/operator address:	10TH AVE NEW YORK, NY 10018
Owner/operator country:	US
Owner/operator telephone:	(212) 239-3999
Legal status:	Private
Owner/Operator Type:	Owner
Owner/Op start date:	03/01/1995
Owner/Op end date:	Not reported

TODAY VIDEO INC (Continued) **1007571088**

Owner/operator name: TODAY VIDEO INC
Owner/operator address: 10TH AVE
NEW YORK, NY 10018
Owner/operator country: US
Owner/operator telephone: (212) 239-3999
Legal status: Private
Owner/Operator Type: Operator
Owner/Op start date: 03/01/1995
Owner/Op end date: Not reported

Handler Activities Summary:
U.S. importer of hazardous waste: No
Mixed waste (haz. and radioactive): No
Recycler of hazardous waste: No
Transporter of hazardous waste: No
Treater, storer or disposer of HW: No
Underground injection activity: No
On-site burner exemption: No
Furnace exemption: No
Used oil fuel burner: No
Used oil processor: No
User oil refiner: No
Used oil fuel marketer to burner: No
Used oil Specification marketer: No
Used oil transfer facility: No
Used oil transporter: No

Historical Generators:
Date form received by agency: 01/01/2006
Site name: TODAY VIDEO INC
Classification: Not a generator, verified

Date form received by agency: 08/10/2004
Site name: TODAY VIDEO INC
Classification: Conditionally Exempt Small Quantity Generator

Hazardous Waste Summary:
Waste code: D001
Waste name: IGNITABLE HAZARDOUS WASTES ARE THOSE WASTES WHICH HAVE A FLASHPOINT OF LESS THAN 140 DEGREES FAHRENHEIT AS DETERMINED BY A PENSKY-MARTENS CLOSED CUP FLASH POINT TESTER. ANOTHER METHOD OF DETERMINING THE FLASH POINT OF A WASTE IS TO REVIEW THE MATERIAL SAFETY DATA SHEET, WHICH CAN BE OBTAINED FROM THE MANUFACTURER OR DISTRIBUTOR OF THE MATERIAL. LACQUER THINNER IS AN EXAMPLE OF A COMMONLY USED SOLVENT WHICH WOULD BE CONSIDERED AS IGNITABLE HAZARDOUS WASTE.

Violation Status: No violations found

AJ400 SSW 1/8-1/4 0.196 mi. 1033 ft. | **CLOSED-LACKOF RECENT INFO**
303 9TH AVENUE
NEW YORK CITY, NY

NY LTANKS | **S100167612**
N/A

Site 1 of 2 in cluster AJ

Relative: Lower

Actual: 26 ft.

LTANKS:

Site ID:	67824
Spill Number/Closed Date:	8807152 / 3/5/2003
Spill Date:	11/29/1988
Spill Cause:	Tank Test Failure
Spill Source:	Institutional, Educational, Gov., Other
Spill Class:	Known release with minimal potential for fire or hazard. DEC Response. Willing Responsible Party. Corrective action taken.
Cleanup Ceased:	Not reported
Cleanup Meets Standard:	False
SWIS:	3101
Investigator:	ADMIN. CLOSED
Referred To:	Not reported
Reported to Dept:	11/29/1988
CID:	Not reported
Water Affected:	Not reported
Spill Notifier:	Tank Tester
Last Inspection:	Not reported
Recommended Penalty:	False
UST Involvement:	False
Remediation Phase:	0
Date Entered In Computer:	11/29/1988
Spill Record Last Update:	3/19/2003
Spiller Name:	Not reported
Spiller Company:	DEPT OF HEALTH CENTER
Spiller Address:	303 9TH AVENUE
Spiller City,St,Zip:	NEW YORK, NY
Spiller County:	001
Spiller Contact:	Not reported
Spiller Phone:	Not reported
Spiller Extention:	Not reported
DEC Region:	2
DER Facility ID:	64752
DEC Memo:	Prior to Sept, 2004 data translation this spill Lead_DEC Field was "ADMIN.CLOSED"03/05/2003- Closed Due To The Nature / Extent Of The Spill Report
Remarks:	TANK FAILED WITH A LEAK RATE OF -.318GPH, WILL EXCAVATE & ISOLATE.CLOSED DUE TO LACK OF ANY RECENT INFO- DOES NOT MEET ANY CLEAN UP REQUIREMENTS.

Material:

Site ID:	67824
Operable Unit ID:	922484
Operable Unit:	01
Material ID:	455497
Material Code:	0001A
Material Name:	#2 Fuel Oil
Case No.:	Not reported
Material FA:	Petroleum
Quantity:	-1
Units:	Pounds
Recovered:	No
Resource Affected:	Not reported

CLOSED-LACKOF RECENT INFO (Continued) **S100167612**

Oxygenate: False

Tank Test:

Site ID:	67824
Spill Tank Test:	1534940
Tank Number:	Not reported
Tank Size:	0
Test Method:	00
Leak Rate:	0
Gross Fail:	Not reported
Modified By:	Spills
Last Modified:	10/1/2004
Test Method:	Unknown

AJ401 **NYC DEPARTMENT OF HEALTH** **NY UST** **U001838025**
SSW **CHELSEA DISTRICT HEALTH CENTER** **N/A**
1/8-1/4 **NEW YORK, NY 10001**
0.197 mi.
1038 ft. **Site 2 of 2 in cluster AJ**

Relative:
Lower

Actual:
27 ft.

UST:

Id/Status:	2-219029 / Unregulated/Closed
Program Type:	PBS
Region:	STATE
DEC Region:	2
Expiration Date:	01/07/1998
UTM X:	584519.36439
UTM Y:	4511435.35463
Site Type:	Other

Affiliation Records:

Site Id:	8372
Affiliation Type:	Facility Owner
Company Name:	NYC DEPARTMENT OF HEALTH
Contact Type:	Not reported
Contact Name:	Not reported
Address1:	125 WORTH STREET
Address2:	Not reported
City:	NEW YORK
State:	NY
Zip Code:	10013
Country Code:	001
Phone:	(212) 788-5300
EMail:	Not reported
Fax Number:	Not reported
Modified By:	NRLOMBAR
Date Last Modified:	10/28/2004

Site Id:	8372
Affiliation Type:	Mail Contact
Company Name:	NYC DEPT. OF HEALTH - BUREAU OF OPERATIONS
Contact Type:	Not reported
Contact Name:	STUART W. MIRSKY
Address1:	125 WORTH STREET, ROOM 1020, CN 10
Address2:	Not reported
City:	NEW YORK,
State:	NY

NYC DEPARTMENT OF HEALTH (Continued) **U001838025**

Zip Code:	10013
Country Code:	001
Phone:	(212) 788-5300
EMail:	Not reported
Fax Number:	Not reported
Modified By:	TRANSLAT
Date Last Modified:	3/4/2004

Site Id:	8372
Affiliation Type:	On-Site Operator
Company Name:	NYC DEPARTMENT OF HEALTH
Contact Type:	Not reported
Contact Name:	KEVIN MC GRATH
Address1:	Not reported
Address2:	Not reported
City:	Not reported
State:	NN
Zip Code:	Not reported
Country Code:	001
Phone:	(212) 239-1704
EMail:	Not reported
Fax Number:	Not reported
Modified By:	TRANSLAT
Date Last Modified:	3/4/2004

Site Id:	8372
Affiliation Type:	Emergency Contact
Company Name:	NYC DEPARTMENT OF HEALTH
Contact Type:	Not reported
Contact Name:	WAJID FARIDI
Address1:	Not reported
Address2:	Not reported
City:	Not reported
State:	NN
Zip Code:	Not reported
Country Code:	001
Phone:	(212) 676-2201
EMail:	Not reported
Fax Number:	Not reported
Modified By:	TRANSLAT
Date Last Modified:	3/4/2004

Tank Info:

Tank Number:	001
Tank ID:	24073
Tank Status:	Closed - In Place
Material Name:	Closed - In Place
Capacity Gallons:	3000
Install Date:	12/01/1937
Date Tank Closed:	08/01/1997
Registered:	True
Tank Location:	Underground
Tank Type:	Steel/carbon steel
Material Code:	0001
Common Name of Substance:	#2 Fuel Oil (On-Site Consumption)

NYC DEPARTMENT OF HEALTH (Continued) **U001838025**

Tightness Test Method:	ZZ
Date Test:	02/01/1988
Next Test Date:	Not reported
Pipe Model:	Not reported
Modified By:	TRANSLAT
Last Modified:	03/04/2004

Equipment Records:

B00 - Tank External Protection - None
C03 - Pipe Location - Aboveground/Underground Combination
F01 - Pipe External Protection - Painted/Asphalt Coating
H00 - Tank Leak Detection - None
A00 - Tank Internal Protection - None
D01 - Pipe Type - Steel/Carbon Steel/Iron
G00 - Tank Secondary Containment - None
I00 - Overfill - None

AB402 **EDR US Hist Auto Stat** **1015535322**
NNW **517 W 36TH ST** **N/A**
1/8-1/4 **NEW YORK, NY 10018**
0.197 mi.
1042 ft. **Site 17 of 17 in cluster AB**

Relative:
Higher

Actual:
35 ft.

EDR Historical Auto Stations:

Name:	GLC LUXURY CAR SVCE
Year:	2000
Address:	517 W 36TH ST

AG403 **SEAN KELLY GALLERY/BLUMARTS, INC.** **NY UST** **U000394692**
WSW **524-532 WEST 29TH STREET** **NY HIST UST** **N/A**
1/8-1/4 **NEW YORK, NY 10001** **NY Spills**
0.197 mi.
1042 ft. **Site 3 of 13 in cluster AG**

Relative:
Lower

Actual:
15 ft.

UST:

Id/Status:	2-089559 / Unregulated/Closed
Program Type:	PBS
Region:	STATE
DEC Region:	2
Expiration Date:	10/02/2008
UTM X:	584267.08186000003
UTM Y:	4511679.7207199996
Site Type:	Other

Affiliation Records:

Site Id:	2125
Affiliation Type:	Facility Owner
Company Name:	HIGH RIDGE ENTERPRISES, INC.
Contact Type:	Not reported
Contact Name:	Not reported
Address1:	P.O. BOX 2542
Address2:	Not reported
City:	YORK
State:	PA
Zip Code:	17405
Country Code:	001
Phone:	(717) 235-8785

SEAN KELLY GALLERY/BLUMARTS, INC. (Continued) **U000394692**

EMail:	Not reported
Fax Number:	Not reported
Modified By:	TRANSLAT
Date Last Modified:	3/4/2004

Site Id:	2125
Affiliation Type:	Mail Contact
Company Name:	HIGH RIDGE ENTERPRISES, INC.
Contact Type:	Not reported
Contact Name:	WALTER J. SEELIG
Address1:	P.O. BOX 2542
Address2:	Not reported
City:	YORK
State:	PA
Zip Code:	17405
Country Code:	001
Phone:	(717) 235-8785
EMail:	Not reported
Fax Number:	Not reported
Modified By:	TRANSLAT
Date Last Modified:	3/4/2004

Site Id:	2125
Affiliation Type:	On-Site Operator
Company Name:	SEAN KELLY GALLERY/BLUMARTS, INC.
Contact Type:	Not reported
Contact Name:	SEAN KELLY
Address1:	Not reported
Address2:	Not reported
City:	Not reported
State:	NN
Zip Code:	Not reported
Country Code:	001
Phone:	(212) 239-1181
EMail:	Not reported
Fax Number:	Not reported
Modified By:	TRANSLAT
Date Last Modified:	3/4/2004

Site Id:	2125
Affiliation Type:	Emergency Contact
Company Name:	HIGH RIDGE ENTERPRISES, INC.
Contact Type:	Not reported
Contact Name:	SEAN KELLY
Address1:	Not reported
Address2:	Not reported
City:	Not reported
State:	NN
Zip Code:	Not reported
Country Code:	001
Phone:	(212) 239-1181
EMail:	Not reported
Fax Number:	Not reported
Modified By:	TRANSLAT
Date Last Modified:	3/4/2004

SEAN KELLY GALLERY/BLUMARTS, INC. (Continued) **U000394692**

Tank Info:

Tank Number:	001
Tank ID:	3396
Tank Status:	Closed - In Place
Material Name:	Closed - In Place
Capacity Gallons:	2000
Install Date:	01/01/1982
Date Tank Closed:	02/01/2001
Registered:	True
Tank Location:	Underground
Tank Type:	Steel/carbon steel
Material Code:	0001
Common Name of Substance:	#2 Fuel Oil (On-Site Consumption)
Tightness Test Method:	NN
Date Test:	Not reported
Next Test Date:	Not reported
Pipe Model:	Not reported
Modified By:	TRANSLAT
Last Modified:	03/04/2004

Equipment Records:

B01 - Tank External Protection - Painted/Asphalt Coating
C02 - Pipe Location - Underground/On-ground
F00 - Pipe External Protection - None
I04 - Overfill - Product Level Gauge (A/G)
H00 - Tank Leak Detection - None
A00 - Tank Internal Protection - None
D01 - Pipe Type - Steel/Carbon Steel/Iron
G00 - Tank Secondary Containment - None
J02 - Dispenser - Suction Dispenser

Tank Number:	002
Tank ID:	3397
Tank Status:	Closed - Removed
Material Name:	Closed - Removed
Capacity Gallons:	4000
Install Date:	12/01/1980
Date Tank Closed:	10/01/2003
Registered:	True
Tank Location:	Underground
Tank Type:	Steel/carbon steel
Material Code:	0009
Common Name of Substance:	Gasoline
Tightness Test Method:	NN
Date Test:	Not reported
Next Test Date:	Not reported
Pipe Model:	Not reported
Modified By:	TRANSLAT
Last Modified:	03/04/2004

Equipment Records:

C02 - Pipe Location - Underground/On-ground
F00 - Pipe External Protection - None
I04 - Overfill - Product Level Gauge (A/G)

SEAN KELLY GALLERY/BLUMARTS, INC. (Continued) **U000394692**

A00 - Tank Internal Protection - None
D01 - Pipe Type - Steel/Carbon Steel/Iron
G00 - Tank Secondary Containment - None
J02 - Dispenser - Suction Dispenser
B00 - Tank External Protection - None
H00 - Tank Leak Detection - None

Tank Number:	003
Tank ID:	3398
Tank Status:	Closed - Removed
Material Name:	Closed - Removed
Capacity Gallons:	500
Install Date:	Not reported
Date Tank Closed:	10/01/2003
Registered:	True
Tank Location:	Underground
Tank Type:	Steel/carbon steel
Material Code:	0009
Common Name of Substance:	Gasoline
Tightness Test Method:	NN
Date Test:	Not reported
Next Test Date:	Not reported
Pipe Model:	Not reported
Modified By:	TRANSLAT
Last Modified:	03/04/2004

Equipment Records:

C02 - Pipe Location - Underground/On-ground
F00 - Pipe External Protection - None
I04 - Overfill - Product Level Gauge (A/G)
A00 - Tank Internal Protection - None
D01 - Pipe Type - Steel/Carbon Steel/Iron
G00 - Tank Secondary Containment - None
J02 - Dispenser - Suction Dispenser
B00 - Tank External Protection - None
H00 - Tank Leak Detection - None

HIST UST:

PBS Number:	2-089559
SPDES Number:	Not reported
Emergency Contact:	JOHN BRUCE
Emergency Telephone:	(212) 564-1999
Operator:	ROBERT TEPFENHARDT
Operator Telephone:	(212) 356-1672
Owner Name:	HOLMES PROTECTION INC
Owner Address:	440 NINTH AVE
Owner City,St,Zip:	NEW YORK, NY 10022
Owner Telephone:	(212) 760-0640
Owner Type:	Corporate/Commercial
Owner Subtype:	Not reported
Mailing Name:	HOLMES PROTECTION INC
Mailing Address:	440 NINTH AVE
Mailing Address 2:	Not reported
Mailing City,St,Zip:	NEW YORK, NY 10022
Mailing Contact:	Not reported

SEAN KELLY GALLERY/BLUMARTS, INC. (Continued) **U000394692**

Mailing Telephone:	(212) 760-0640
Owner Mark:	First Owner
Facility Status:	1 - Active PBS facility, i.e. total capacity of the PBS tanks is greater than 1,100 gallons, regardless if Subpart 360-14 tanks exist or not at the facility.
Facility Addr2:	524 WEST 29TH ST
SWIS ID:	6201
Old PBS Number:	Not reported
Facility Type:	OTHER
Inspected Date:	Not reported
Inspector:	Not reported
Inspection Result:	Not reported
Federal ID:	Not reported
Certification Flag:	False
Certification Date:	03/31/1992
Expiration Date:	03/24/1997
Renew Flag:	False
Renewal Date:	Not reported
Total Capacity:	6500
FAMT:	True
Facility Screen:	No Missing Data
Owner Screen:	No Missing Data
Tank Screen:	No Missing Data
Dead Letter:	False
CBS Number:	Not reported
Town or City:	NEW YORK CITY
County Code:	62
Town or City:	01
Region:	2

Tank Id:	003
Tank Location:	UNDERGROUND
Tank Status:	In Service
Install Date:	Not reported
Capacity (gals):	500
Product Stored:	UNLEADED GASOLINE
Tank Type:	Steel/carbon steel
Tank Internal:	None
Tank External:	None
Pipe Location:	Underground
Pipe Type:	STEEL/IRON
Pipe Internal:	None
Pipe External:	None
Second Containment:	None
Leak Detection:	None
Overfill Prot:	Product Level Gauge
Dispenser:	Suction
Date Tested:	Not reported
Next Test Date:	Not reported
Missing Data for Tank:	No Missing Data
Date Closed:	Not reported
Test Method:	Not reported
Deleted:	False
Updated:	True
Lat/long:	Not reported

SEAN KELLY GALLERY/BLUMARTS, INC. (Continued) **U000394692**

SPILLS:

Facility ID:	0408382
Facility Type:	ER
DER Facility ID:	268353
Site ID:	333103
DEC Region:	2
Spill Date:	10/29/2004
Spill Number/Closed Date:	0408382 / 11/1/2004
Spill Cause:	Other
Spill Class:	Not reported
SWIS:	3101
Investigator:	JBVOUGHT
Referred To:	Not reported
Reported to Dept:	10/29/2004
CID:	407
Water Affected:	Not reported
Spill Source:	Commercial Vehicle
Spill Notifier:	Responsible Party
Cleanup Ceased:	Not reported
Cleanup Meets Std:	False
Last Inspection:	Not reported
Recommended Penalty:	False
UST Trust:	False
Remediation Phase:	0
Date Entered In Computer:	10/29/2004
Spill Record Last Update:	11/1/2004
Spiller Name:	ANTHONY SIGONA
Spiller Company:	FENLEY AND NICOL
Spiller Address:	445 BROOK AVE
Spiller City,St,Zip:	DEER PARK, NY 11729
Spiller Company:	001
Contact Name:	WALTER SEELIG
Contact Phone:	(717) 235-8785
DEC Memo:	11/1/04-Vought-This spill closed due to non petroleum spill and open spill #0307633 at same location.
Remarks:	Caller states that while performing drilling to install monitoring wells the adjacent tennant to high ridge enterprise reported diesel fumes inside the building, fenley and nicol shut the job down. plan to bring in exhaust hose for the drill rig on monday and install an explosion proof fan as a precaution, will monitor the air quality. dec rep is jeff vought.

Material:

Site ID:	333103
Operable Unit ID:	1095282
Operable Unit:	01
Material ID:	575422
Material Code:	0008
Material Name:	Diesel
Case No.:	Not reported
Material FA:	Petroleum
Quantity:	Not reported
Units:	Gallons
Recovered:	No
Resource Affected:	Not reported
Oxygenate:	False

SEAN KELLY GALLERY/BLUMARTS, INC. (Continued) **U000394692**

Tank Test:

AG404 **CLOSED-LACKOF RECENT INFO** **NY LTANKS** **S104275619**
WSW **524 WEST 29TH STREET** **NY Spills** **N/A**
1/8-1/4 **MANHATTAN, NY**
0.197 mi.
1042 ft. **Site 4 of 13 in cluster AG**

Relative:
Lower

Actual:
15 ft.

LTANKS:

Site ID:	235183
Spill Number/Closed Date:	9008960 / 3/4/2003
Spill Date:	11/14/1990
Spill Cause:	Tank Test Failure
Spill Source:	Commercial/Industrial
Spill Class:	Known release that creates a file or hazard. DEC Response. Willing Responsible Party. Corrective action taken.
Cleanup Ceased:	Not reported
Cleanup Meets Standard:	False
SWIS:	3101
Investigator:	ADMIN. CLOSED
Referred To:	Not reported
Reported to Dept:	11/15/1990
CID:	Not reported
Water Affected:	Not reported
Spill Notifier:	Tank Tester
Last Inspection:	Not reported
Recommended Penalty:	False
UST Involvement:	True
Remediation Phase:	0
Date Entered In Computer:	11/19/1990
Spill Record Last Update:	7/21/2005
Spiller Name:	Not reported
Spiller Company:	Not reported
Spiller Address:	Not reported
Spiller City,St,Zip:	***Update***, ZZ
Spiller County:	001
Spiller Contact:	Not reported
Spiller Phone:	Not reported
Spiller Extention:	Not reported
DEC Region:	2
DER Facility ID:	148161
DEC Memo:	Not reported
Remarks:	4K TANK FAILED HORNER EZY CHECK WITH A LEAK RATE RATE OF -.16GPH,WILL EXCAVATE & ISOLATE, POSSIBLE LINE FAILURE.CLOSED DUE TO LACK OF ANY RECENT INFO - DOES NOT MEET ANY CLEANUP REQUIREMENTS.

Material:

Site ID:	235183
Operable Unit ID:	946159
Operable Unit:	01
Material ID:	554502
Material Code:	0009
Material Name:	Gasoline
Case No.:	Not reported
Material FA:	Petroleum
Quantity:	-1

CLOSED-LACKOF RECENT INFO (Continued) **S104275619**

Units:	Pounds
Recovered:	No
Resource Affected:	Not reported
Oxygenate:	False

Tank Test:

Site ID:	235183
Spill Tank Test:	1537886
Tank Number:	Not reported
Tank Size:	0
Test Method:	00
Leak Rate:	0
Gross Fail:	Not reported
Modified By:	Spills
Last Modified:	10/1/2004
Test Method:	Unknown

SPILLS:

Facility ID:	0307633
Facility Type:	ER
DER Facility ID:	148161
Site ID:	176283
DEC Region:	2
Spill Date:	10/20/2003
Spill Number/Closed Date:	0307633 / 3/12/2012
Spill Cause:	Unknown
Spill Class:	Known release that creates potential for fire or hazard. DEC Response. Willing Responsible Party. Corrective action taken.
SWIS:	3101
Investigator:	aaobliga
Referred To:	NFA
Reported to Dept:	10/20/2003
CID:	365
Water Affected:	Not reported
Spill Source:	Commercial/Industrial
Spill Notifier:	Other
Cleanup Ceased:	2/10/2004
Cleanup Meets Std:	False
Last Inspection:	Not reported
Recommended Penalty:	False
UST Trust:	False
Remediation Phase:	0
Date Entered In Computer:	10/20/2003
Spill Record Last Update:	3/12/2012
Spiller Name:	WALTER SEELIG
Spiller Company:	HIGH RIDGE ENTERPRISES
Spiller Address:	P.O. BOX 2542
Spiller City,St,Zip:	YORK, PA 17405-
Spiller Company:	001
Contact Name:	WALTER SEELIG
Contact Phone:	(717) 235-8785
DEC Memo:	Prior to Sept, 2004 data translation this spill Lead_DEC Field was "VOUGHT "10/20/03. Contaminated soil letter sent to Walter Seelig (High Ridge Enterpr.). Also see spill # 9008960. YK.11/21/03 RommelMet Brian McCabe, senior geologist, on site. Soil samples

CLOSED-LACKOF RECENT INFO (Continued) **S104275619**

collected from 8 to 16 feet below grade were contaminated. Groundwater (15 to 18 feet) was also sampled during the investigation and were impacted by BTEX and MTBE.They will excavate what soil they can and install a minimum of three monitoring wells (one outside by remote fills).Spill 9008960 reported TTF of 4000 gallon gas UST 11/14/1990STIPULATION SIGNED RD 2/18/04. 3/18/04-Vought-Spoke with Rob Ferguson (631-586-4900). Subsurface Investigation report sent to DEC on 2/3/2004. Ferguson will send small CAP upon receiving subsurface investigation report review. Ferguson requires review of subsurface investigation as per STIP. Vought requested that another copy of the Subsurface investigation be sent to DEC. 4/1/04-Vought-Spoke with Tom Melia (F&N) and he requested that he be point of contact. Spill transferred from Rommel to Vought.4/6/04-Vought-File review by Vought:Contaminated soil letter sent form DEC Krimgold to High Ridge Enterprises.Site meeting minutes (Fenley & Nicol Brian McCabe)-11/25/03. Site meetin on 11/24/03. In attendance were DEC Rommel, F&N McCabe, F&N Melia and F&N Hole. "The results of the sampling indicated that the contamination is located in the northern portion of the building. The effected area extended from the north end od the 4000 gallon tank excavation to the front of the building, approximately thirty five feet and from the center for the 550-gallon tank excavation west to the side of the building, approximately twenty feet." DEC recommended additional soil excavation without comprimising structural intergrity and required 1)installation of one well inside the building after backfilling completed 2)installation of two wells on sidewalk at the location of the former remote fills and twenty feet west of the bay door. Letter from Fenley & Nicol(Thomas Melia) to DEC(Rommel)-12/18/03. "The new owner of the building indicated that his intended use for the building is as an art gallery". During building remodeling excavation was performed and tanks were discovered under floor. Two gasoline USTs (one 4000-gallon and one 550-gallon) were removed and were in separate lcoations fifteen to twenty feet apart. "Upon removal of the bottom slab the soil encountered was saturated with liquid phase hydrocarbon". Depth to water expected to be 18’ below grade. F&N proposes delineation of soil and groundwater contamination, installation of wells and additional soil excavation.See also Spill #9008960 reported in 1990 for tank test failure and administratively closed on 3/4/03.Letter from DEC Rommel-12/4/03. Letter approving installation of wells on the sidewalk on the south side of West 29th Street between 10th and 11th Avenues and requesting expediting of sidewalk permits.Letter from F&N(Melia) to DEC Rommel-12/18/03. "At this time we are continuing our efforts to delineate the extent of the contamination...". Three monitoring wells installed (one inside and two outside building). "At this time the owener of ther property feels that it would be too far costly to excavate the contaminated soil without jeopardizing the structural integrity of the building, and would prefer that we install an air sparge/soil vapor extraction (As/SVE) system to remediate the hydrocarbon impact". Please indicate your approval below. No approval indicated by DEC Rommel.Stipulation Agreement-1/15/04. Stip with deadline of 2/13/04 sent to:Walter SeelingHigh Ridge Enterprises, Inc.P.O. Box 2542York, Pa. 17405.Subsurface Investigation Report (F&N-Melia 631-586-4900x190) -3/19/04. Investigation consisted of six soil borings, six temporary groundwater monitoring points and three monitoring wells. "The central and eastern units are currently vacant and undergoing renovations for use as an art gallery". Depth to groundwater is 8-9’

CLOSED-LACKOF RECENT INFO (Continued) **S104275619**

and flows northwest. Soil analyticals show 35ppb benzene(SP-1 at 12'), 882ppb benzene(SP-2 at 12'), 14ppb (SP-3 at 12'), 4900ppb benzene(SP-4 at 12'), 817ppb benzene(SP-5 at 12'). Groundwater analyticals show 2.5 ppb benzene(TW-1), 1459ppb benzene(TW-2), 45ppb benzene(YW-3), 2109ppb benzene(TW-4), 254ppb benzene(TW-5), 11ppb benzene(TW-6), 1200ppb benzene(FN-1), 206ppb benzene(FN-2), 4.2ppb benzene(FN-3). Report recommends Air Spage/Soil Vapor extraction system.NYSDEC requires: 1)signing of Stipulation before any further correspondence I 2)presence or absence of free product and interim remedial recovery if present 3)surrounding area site plan including property usage 4)additional wells east of FN-2 and well north of FN-2 to calculate required radius of influence for system design. 4/6/04-Vought called F&N(Milea) to repeat Stipulation requirement and left message to return call to DEC.4/7/04-Vought-Received faxed copy of STIP already implemented by DEC Kunkel on 2/18/04 (Copy of original not in file).4/8/04-Vought-Sent letter to High Ridge requiring well installation north of FN2 and east of FN2, submission of monitoring well data and surrounding property sketch.4/16/04-Vought-Wells will be installed next week (tentatively). Wells for pilot test will also installed. Mailing address is:High Ridge EnterprisesP.O. Box 2542York, Pa. 174054/18/04-Vought-Received message from David Oloke (F&N-631-586-4900x144) that he is new project manager for site. Vought called David and two additional well installed (one north of FN2 and one east of FN2). All onsite wells were sampled. No free product in new wells. Four vapor wells installed and air sparge well will be installed. DEC will receive pilot test report by 7/15/04. 6/23/04-Vought-Spoke with David and initial results faxed on 6/9/04. .5" of free product in well in 1" vapor well sent for fingerprinting. EFR not effective. DEC requires recovery of free product and submission of pilot test.9/2/04-Vought-File review by Vought: Groundwater results (F&N)-6/23/04. Groundwater analyticals show 1.2ppb benzene(FN5), 1.8ppb benzene(FN4), 14ppb benzene(FN3), 26ppb xylene(FN3), 474ppb benzene(FN2), 621ppb MTBE(FN2), 8ppb toluene(FN2), 2065ppb benzene(FN1), 47170ppb MTBE(FN1), 4106ppb toluene(FN1) and 2761ppb xylene(FN1).Addendum to the direction beneath the site was found to be toward the north." Property uSubsurface Investigation Report (F&N)-7/14/04. On 5/7/04 two additional monitoring wells were installed. "On June 4, 2004 the AS/SVE pilot tests were conducted". One inch of floating product was detected in P2. "The results of the AS pilot test indicated that the introduction of air pressure into the formation below the contaminant zone is a viable remediation technique". Report recommends commencement of an interim remedial measure to recover product from P-2 via weekly EFR. Report also recommends installation of another well to replace P2. Vought called David from F&N to approve of workplan. Well installation will be included with final remedial action plan. Vought sent letter approving of proposed workplan (installation of well at P2 and IRM) and included requirement of determination of groundwater flow direction and surrounding property sketch.9/3/04-Vought-Received fax from Oloke (F&N). "The groundwater flow sage of downgradient sites to the north are a parking garage and an art studio. Vought called Oloke and approved workplan as per 9/2/04 letter. Vought called Oloke and he will begin drafting RAP for submission to DEC.9/29/04-Vought-Spoke to David F&N and he will be sending RAP in overnight.10/1/04-Vought-Reviewed RAP received by DEC on 10/30/04. "Site is currently occupied by a masonary block

CLOSED-LACKOF RECENT INFO (Continued) **S104275619**

structure which is subdivided into three sections. An art gallery occupies the western unit. The central and eastern units are currently vacant and are undergoing renovations for use as an art gallery. RAP proposes weekly recovery of free product from FN2 via a peristaltic pump until well is converted to a 2" product recovery well designated at FN6. Two additional wells will be installed in the interior of the building. Monthly groundwater monitoring and quarterly sampling. Five air sparge and four SVE wells will be installed in the interior of the building. Remedial system will be installed on the roof of the building. Daily monitoring for the first week, weekly monitoring for the first month, monthly maintenance visits and effluent sampling, quarterly effluent sampling and groundwater sampling. Vought sent letter approving of RAP.10/28/04-Vought-Spoke to David(F&N) and FN1 must be reinstalled due to it was a bent well. Wells will be installed during the next few days.9/27/05 - SPILL TRANSFERRED FROM VOUGHT TO OBLIGADO11/9/05 - Obligado - Review System STartup Report. AS/SVE system consists of 5 HP compressor and 3.5 hp blower and 5 air sparge wells and four soil vapor extraction wells. Effluent air stack results show 31.4 ug/m3 for benzene. Operation and maintenance schedule proposes monthly SVE effluentmonitoring and Quarterly Status Reports. System started in May 2005. Due to noise generation, the system only runs from 9pm to 6am.Quarterly Status Report - Groundwater analyticals show 4.7 ppb benzene (FN3), 50.1 ppb MTBE (FN2), 78.3 ppb MTBE SVE5, 1.7 ppb MTBE SVE3. Benzene effluent show 46.74 ug/m3. 5/15/06 - Obligado - Called David Oloke. Asked that he send recent Quarterly Status Reports.5/22/06 - Obligado - 2Q06 Quarterly Status Report, submitted by Fenley Nicol, Inc. Ground water analyticals show 9 ppb benzene 35 ppb MTBE in FN3 and and 3.7 ppb benzene in FN4. Benzene effluent below STIP limits. There is duplicated data on Table 2 Air Sampling Results, probably a cut and paste error, call Dave Oloke, he said he will look into it at send a new table with the electronic copy. Report recommends continuing system operation.6/23/06 - Obligado - Called David Oloke. Asked for the corrected Table. He said he will email it to me.10/23/06 - Obligado - Called David Oloke. Left message requesting most recent quarterly status report. David Oloke call me back and said he would send the report shortly and he would correct the typo on Table 2.1/30/07 - Obligado - Review 3Q06 monitoring report. Typo in 2Q06 table has been fixed in cumulative table. AS/SVE system online and working at 100% maximum capacity. Air samples collected monthly. Benzene in gw exceeds standard at 4 ppb. in 2 wells. All effluent below STIP guidance. Benzene detected in VES/AS effluent at 4.86 ug/m3 in 6/06. Recommends continued operation of the system.Review 4Q06 monitoring report - AS/SVE system operating at 100% capacity 9 hours per day. All effluent samples below STIP guidance. BTEX effluent at 361.71 ug/m3 during 10/27/06 Report recommends continued operation of system. GW results show minor exceedences of Benzene - max concentration at 8 ppb in FN3. However gw monitoring does not include FN1 where highest contamination was found. 9/13/07 - Obligado - Review 1Q07 monitoring report. According to the report, the AS/SVE syste is running at 100% capacity. System is still pulling vapors, at a flow rate of 50 cfm and a concentration in March 07 of 111.30 ug/m3 BTEX. Benzene (12.8 ug/m3) was below the STIP limit. Recommends continued operation of AS/SVE system. 10/26/07 - Obligado - Review 2Q07/3Q07 monitoring report. Benzene detected during quarterly monitoring at MW3 adn MW4 slightly above standards. Analytical results of air stream were below the max benzene STIP

CLOSED-LACKOF RECENT INFO (Continued) **S104275619**

Limit. Recommneds continued operation of the AS/SVE System.9/3/08 - Obligado - Review 1Q08 monitoring report. AS/SVE running for 9 hours a day at 100% capacity. Effluent collected monthly. Benzene detected slightly above standards in MW2,3,4,and5. System effluent ND for BTEX. 6/3/09 - Obligado - REview 1Q09 monitoring report. Requests to shut down system for a 1 year post remedial monitoring period to determine if system was effective and monitor for rebound. Sent a letter to Seeling cc to David Oloke approving system shut down temporarily but requiring sampling of monitoring wells MW1, MW6, adn MW7 beneath the building as required by approved RAWP. Required 90 days to submit an update report on system shutdown and additional sampling. 12/3/09 - Obligad - Met with David Oloke on site. The AS/SVE system was down as proposed. According to David they were unable to collect ground water samples from the three sampling points. According to David the water he collected was too silty. He recommended doing an exposure assessment to close the spill number or to install the well in an alternate location in the building entrance. I told him I would review the spill file to determine if that location was acceptable. 12/22/09 - Sent email to Mr. Oloke - The Department has determined that the proposed location is cross-gradient and outside the of the source area, and would not provide the necessary data to confirm the site remedation was successful. As such, the Department reiterates its requirement in the June 2, 2009 letter, to sample the 3 monitoring wells FN1, FN6, and FN7 (as originally proposed in the approved RAWP) and submit a Monitoring Report within 90 days of this notice. If sufficient ground water can not be obtained from these sampling points (after exhausting all available well sampling and well development techniques), than a Remedial Investigation Work Plan (RIWP) to install a new monitoring well in the gallery in between FN1, FN6, and FN7 must be submitted within 90 days of this notice. The RIWP should contain an implementation schedule.10/9/10 - Obligado - Email from David Oloke "I would like to inform you that we’re scheduled to be onsite to install one groundwater monitoring well on the sidewalk directionally towards the source area beneath the building in order to determine the current groundwater quality beneath the site. We scheduled for Monday 25 through Wednesday 27. " 1/14/11 - Obligado - Email from David Oloke "We are set to go back to High Ridge, 524 West 29th Street in Manhattan on Monday 1/17/11 to install the groundwater monitoring well for spill inactivation. The client is making plans to be onsite as well".1/19/11 - Obligado Email from David Oloke "We core drilled through the foundation wall and could not get the well rods to the desired depth due to refusal. So we back to square one. Our client spoke with the tenant again yesterday to see if he will allow us access into the building."4/1/11 - Obligado - I sent email to David Oloke related to potential alternative methods for obtaining ground water samples at the site since the diagonal well method was not successful, such as snaking new tubing into the existing system wells, and high vaccuum extraction to obtain ground water samples from the sparge wells. I asked Mr. Oloke to look into these options, as well as any other methods and report back the findings to the DEC. 3/12/12 - Obligado - I reviewed a Site Status Report. They collected samples from MW1, MW6, and MW7 under the gallery slab using the vacuum extraction technicque. Samples were collected in June and November of 2011. During the most recent sampling event in NOvember, the maximum VOCs was 117.3 ug/L in MW-7. MW1 had 63.42 ug/L total VOCs, and MW6 had 59.75 ug/L VOCs. Several compounds were slightly

CLOSED-LACKOF RECENT INFO (Continued) **S104275619**

above standards. The greatest exceedence was 36 ug/L napthalene in MW7, which is above the standard of 10 ug/L. In NOvember they turned on the AS/SVE system and allowed it to run for four weeks. At the end of the four weeks , air samples were collected and all the targeted VOCs were ND. Based on the above, they requested closure. Ground water contamination has been greatly reduced. The AS/SVE system reached asymptotic recovery rates. Additional remediation is not warranted nor feasible. After discussion with DEC Hussein and Ketani, this spill is closed. A spill closure letter ahs been sent to Walter Seeling, cc to David Oloke.

Remarks: caller was hired to remove a few tanks from the site - x-ref spill # 9008960 - they encountered contaminated soil - they are stockpiling soil now

Material:

Site ID:	176283
Operable Unit ID:	874031
Operable Unit:	01
Material ID:	501158
Material Code:	0009
Material Name:	Gasoline
Case No.:	Not reported
Material FA:	Petroleum
Quantity:	0
Units:	Gallons
Recovered:	No
Resource Affected:	Not reported
Oxygenate:	False

Tank Test:

Y405 **EDR US Hist Auto Stat** **1015476555**
SE **408 8TH AVE** **N/A**
1/8-1/4 **NEW YORK, NY 10001**
0.198 mi.
1046 ft. **Site 21 of 21 in cluster Y**

Relative:
Higher

Actual:
31 ft.

EDR Historical Auto Stations:

Name:	SUNOCO AUTO CLUB
Year:	2011
Address:	408 8TH AVE
Name:	SUNOCO AUTO CLUB
Year:	2012
Address:	408 8TH AVE

AC406 **330 W. 36TH ST** **NY LTANKS** **S101341105**
ENE **330 W. 36TH ST** **N/A**
1/8-1/4 **MANHATTAN, NY**
0.199 mi.
1053 ft. **Site 5 of 6 in cluster AC**

Relative:
Higher

Actual:
39 ft.

LTANKS:

Site ID:	76938
Spill Number/Closed Date:	9409495 / 10/17/1994
Spill Date:	10/13/1994
Spill Cause:	Tank Failure
Spill Source:	Commercial/Industrial
Spill Class:	Known release with minimal potential for fire or hazard. DEC Response. Willing Responsible Party. Corrective action taken.
Cleanup Ceased:	10/17/1994
Cleanup Meets Standard:	True
SWIS:	3101
Investigator:	KSTANG
Referred To:	Not reported
Reported to Dept:	10/17/1994
CID:	Not reported
Water Affected:	Not reported
Spill Notifier:	Affected Persons
Last Inspection:	Not reported
Recommended Penalty:	False
UST Involvement:	False
Remediation Phase:	0
Date Entered In Computer:	11/7/1994
Spill Record Last Update:	9/30/2004
Spiller Name:	Not reported
Spiller Company:	BARBOUR HOTEL
Spiller Address:	330 W. 36TH ST
Spiller City,St,Zip:	NEW YORK, NY
Spiller County:	001
Spiller Contact:	Not reported
Spiller Phone:	Not reported
Spiller Extention:	Not reported
DEC Region:	2
DER Facility ID:	71847
DEC Memo:	Prior to Sept, 2004 data translation this spill Lead_DEC Field was "TANG"
Remarks:	TANK CORRODED ON TOP-TANK WAS PUMPED PUT-CLEANUP WAS DONE

Material:

Site ID:	76938
Operable Unit ID:	1007261
Operable Unit:	01
Material ID:	378922
Material Code:	0002A
Material Name:	#4 Fuel Oil
Case No.:	Not reported
Material FA:	Petroleum
Quantity:	4
Units:	Gallons
Recovered:	No
Resource Affected:	Not reported
Oxygenate:	False

330 W. 36TH ST (Continued) **S101341105**

Tank Test:

AK407 **CON ED** **NY MANIFEST** **S116043840**
SSE **325 W 29TH ST** **N/A**
1/8-1/4 **NEW YORK, NY 10001**
0.200 mi.
1056 ft. **Site 1 of 7 in cluster AK**

Relative:
Higher

Actual:
29 ft.

NY MANIFEST:

EPA ID:	NYP004402152
Country:	USA

Mailing Info:

Name:	CON ED
Contact:	TOM TEELING
Address:	4 IRVING PLACE - 15TH FLOOR
City/State/Zip:	NEW YORK, NY 10003
Country:	USA
Phone:	212-460-3770

Manifest:

Document ID:	Not reported
Manifest Status:	Not reported
Trans1 State ID:	NJD003812047
Trans2 State ID:	Not reported
Generator Ship Date:	12/08/2013
Trans1 Recv Date:	12/08/2013
Trans2 Recv Date:	Not reported
TSD Site Recv Date:	12/10/2013
Part A Recv Date:	Not reported
Part B Recv Date:	Not reported
Generator EPA ID:	NYP004402152
Trans1 EPA ID:	Not reported
Trans2 EPA ID:	Not reported
TSDF ID:	NJD991291105
Waste Code:	Not reported
Quantity:	200
Units:	P - Pounds
Number of Containers:	1
Container Type:	TT - Cargo tank, tank trucks
Handling Method:	T Chemical, physical, or biological treatment.
Specific Gravity:	1
Year:	2013
Manifest Tracking Num:	002237523GBF
Import Ind:	N
Export Ind:	N
Discr Quantity Ind:	N
Discr Type Ind:	N
Discr Residue Ind:	N
Discr Partial Reject Ind:	N
Discr Full Reject Ind:	N
Manifest Ref Num:	Not reported
Alt Fac RCRA Id:	Not reported
Alt Fac Sign Date:	Not reported
Mgmt Method Type Code:	H110

AK408 **CON EDISON - VAULT 8453** **RCRA NonGen / NLR** **1010325827**
SSE **325 W 29 ST** **NYP004133757**
1/8-1/4 **NEW YORK, NY 10001**
0.200 mi.
1056 ft. **Site 2 of 7 in cluster AK**

Relative:
Higher

Actual:
29 ft.

RCRA NonGen / NLR:

Date form received by agency:	02/23/2006
Facility name:	CON EDISON - VAULT 8453
Facility address:	325 W 29 ST NEW YORK, NY 10001
EPA ID:	NYP004133757
Mailing address:	4 IRVING PLACE NEW YORK, NY 10003
Contact:	FRANKLIN MURRAY
Contact address:	4 IRVING PLACE NEW YORK, NY 10003
Contact country:	US
Contact telephone:	(212) 460-2808
Contact email:	MURRAYFR@CONED.COM
EPA Region:	02
Classification:	Non-Generator
Description:	Handler: Non-Generators do not presently generate hazardous waste

Owner/Operator Summary:

Owner/operator name:	CONSOLIDATED EDISON COMPANY OF NY, INC.
Owner/operator address:	4 IRVING PLACE NEW YORK, NY 10003
Owner/operator country:	US
Owner/operator telephone:	Not reported
Legal status:	Private
Owner/Operator Type:	Operator
Owner/Op start date:	07/20/2005
Owner/Op end date:	Not reported

Owner/operator name:	CONSOLIDATED EDISON COMPANY OF NY, INC.
Owner/operator address:	4 IRVING PLACE NEW YORK, NY 10003
Owner/operator country:	US
Owner/operator telephone:	Not reported
Legal status:	Private
Owner/Operator Type:	Owner
Owner/Op start date:	07/20/2005
Owner/Op end date:	Not reported

Handler Activities Summary:

U.S. importer of hazardous waste:	No
Mixed waste (haz. and radioactive):	No
Recycler of hazardous waste:	No
Transporter of hazardous waste:	No
Treater, storer or disposer of HW:	No
Underground injection activity:	No
On-site burner exemption:	No
Furnace exemption:	No
Used oil fuel burner:	No
Used oil processor:	No
User oil refiner:	No
Used oil fuel marketer to burner:	No

CON EDISON - VAULT 8453 (Continued) **1010325827**

Used oil Specification marketer: No
Used oil transfer facility: No
Used oil transporter: No

Historical Generators:
Date form received by agency: 02/22/2006
Site name: CON EDISON - VAULT 8453
Classification: Not a generator, verified

Date form received by agency: 02/21/2006
Site name: CON EDISON - VAULT 8453
Classification: Large Quantity Generator

Hazardous Waste Summary:
Waste code: B002
Waste name: B002

Waste code: B007
Waste name: B007

Violation Status: No violations found

AK409 **CON ED** **NY MANIFEST** **S116043841**
SSE **325 W 29TH ST** **N/A**
1/8-1/4 **NEW YORK, NY 10001**
0.200 mi.
1056 ft. **Site 3 of 7 in cluster AK**

Relative:
Higher

Actual:
29 ft.

NY MANIFEST:
EPA ID: NYP004402160
Country: USA

Mailing Info:
Name: CON ED
Contact: TOM TEELING
Address: 4 IRVING PLACE - 15TH FLOOR
City/State/Zip: NEW YORK, NY 10003
Country: USA
Phone: 212-460-3770

Manifest:

Document ID: Not reported
Manifest Status: Not reported
Trans1 State ID: NJD003812047
Trans2 State ID: Not reported
Generator Ship Date: 12/08/2013
Trans1 Recv Date: 12/08/2013
Trans2 Recv Date: Not reported
TSD Site Recv Date: 12/10/2013
Part A Recv Date: Not reported
Part B Recv Date: Not reported
Generator EPA ID: NYP004402160
Trans1 EPA ID: Not reported
Trans2 EPA ID: Not reported
TSDF ID: NJD991291105
Waste Code: Not reported
Quantity: 800

CON ED (Continued) **S116043841**

Units:	P - Pounds
Number of Containers:	1
Container Type:	TT - Cargo tank, tank trucks
Handling Method:	T Chemical, physical, or biological treatment.
Specific Gravity:	1
Year:	2013
Manifest Tracking Num:	002299655GBF
Import Ind:	N
Export Ind:	N
Discr Quantity Ind:	N
Discr Type Ind:	N
Discr Residue Ind:	N
Discr Partial Reject Ind:	N
Discr Full Reject Ind:	N
Manifest Ref Num:	Not reported
Alt Fac RCRA Id:	Not reported
Alt Fac Sign Date:	Not reported
Mgmt Method Type Code:	H110

AF410 **AD SCHEUMANN LUMBER** **NY LTANKS** **S102233238**
NNW **524 WEST 36TH STREET** **N/A**
1/8-1/4 **NEW YORK, NY**
0.201 mi.
1063 ft. **Site 7 of 8 in cluster AF**

Relative:
Higher

Actual:
35 ft.

LTANKS:

Site ID:	175887
Spill Number/Closed Date:	9510491 / 1/16/1998
Spill Date:	11/17/1995
Spill Cause:	Tank Failure
Spill Source:	Institutional, Educational, Gov., Other
Spill Class:	Known release with minimal potential for fire or hazard. DEC Response. Willing Responsible Party. Corrective action taken.
Cleanup Ceased:	Not reported
Cleanup Meets Standard:	False
SWIS:	3101
Investigator:	MMMULQUE
Referred To:	Not reported
Reported to Dept:	11/20/1995
CID:	282
Water Affected:	Not reported
Spill Notifier:	Other
Last Inspection:	Not reported
Recommended Penalty:	False
UST Involvement:	True
Remediation Phase:	0
Date Entered In Computer:	11/20/1995
Spill Record Last Update:	11/14/2003
Spiller Name:	Not reported
Spiller Company:	SAME
Spiller Address:	Not reported
Spiller City,St,Zip:	NN
Spiller County:	999
Spiller Contact:	ALAN
Spiller Phone:	(212) 594-5555
Spiller Extention:	Not reported
DEC Region:	2
DER Facility ID:	147834

AD SCHEUMANN LUMBER (Continued) **S102233238**

DEC Memo: Prior to Sept, 2004 data translation this spill Lead_DEC Field was "MULQUEEN"1/16/98 CROSS REFERENCED TO SPILL NUMBER 9610133. (O'DOWD)

Remarks: THE TANK POSSIBLY LEAKED.THE TANK IS IN THE GROUND.THEY ARE DOING TESTS ON THE TANK TO DETERMINE IF IT IS THE TANK OR THE LINE.

Material:

Site ID:	175887
Operable Unit ID:	1024976
Operable Unit:	01
Material ID:	357854
Material Code:	0009
Material Name:	Gasoline
Case No.:	Not reported
Material FA:	Petroleum
Quantity:	0
Units:	Gallons
Recovered:	No
Resource Affected:	Not reported
Oxygenate:	False

Tank Test:

AF411 **FOUR B REALTY** **RCRA NonGen / NLR** **1001128017**
NNW **524 W 36TH ST** **FINDS** **NYR000036848**
1/8-1/4 **NEW YORK, NY 10018** **NY Spills**
0.201 mi.
1063 ft. **Site 8 of 8 in cluster AF**

Relative:
Higher

Actual:
35 ft.

RCRA NonGen / NLR:

Date form received by agency:	01/01/2007
Facility name:	FOUR B REALTY
Facility address:	524 W 36TH ST NEW YORK, NY 100181102
EPA ID:	NYR000036848
Mailing address:	W 36TH ST NEW YORK, NY 10018
Contact:	Not reported
Contact address:	W 36TH ST NEW YORK, NY 10018
Contact country:	US
Contact telephone:	Not reported
Contact email:	Not reported
EPA Region:	02
Classification:	Non-Generator
Description:	Handler: Non-Generators do not presently generate hazardous waste

Owner/Operator Summary:

Owner/operator name:	FOUR B REALTY
Owner/operator address:	524 W 36TH ST NEW YORK, NY 10018
Owner/operator country:	US
Owner/operator telephone:	(212) 594-5555
Legal status:	Private
Owner/Operator Type:	Operator
Owner/Op start date:	Not reported

FOUR B REALTY (Continued) **1001128017**

Owner/Op end date: Not reported

Owner/operator name: FOUR B REALTY
Owner/operator address: 524 W 36TH ST
NEW YORK, NY 10018
Owner/operator country: US
Owner/operator telephone: (212) 594-5555
Legal status: Private
Owner/Operator Type: Owner
Owner/Op start date: Not reported
Owner/Op end date: Not reported

Handler Activities Summary:
U.S. importer of hazardous waste: No
Mixed waste (haz. and radioactive): No
Recycler of hazardous waste: No
Transporter of hazardous waste: No
Treater, storer or disposer of HW: No
Underground injection activity: No
On-site burner exemption: No
Furnace exemption: No
Used oil fuel burner: No
Used oil processor: No
User oil refiner: No
Used oil fuel marketer to burner: No
Used oil Specification marketer: No
Used oil transfer facility: No
Used oil transporter: No

Historical Generators:
Date form received by agency: 01/01/2006
Site name: FOUR B REALTY
Classification: Not a generator, verified

Date form received by agency: 07/08/1999
Site name: FOUR B REALTY
Classification: Not a generator, verified

Date form received by agency: 03/24/1997
Site name: FOUR B REALTY
Classification: Small Quantity Generator

Hazardous Waste Summary:
Waste code: D001
Waste name: IGNITABLE HAZARDOUS WASTES ARE THOSE WASTES WHICH HAVE A FLASHPOINT OF LESS THAN 140 DEGREES FAHRENHEIT AS DETERMINED BY A PENSKY-MARTENS CLOSED CUP FLASH POINT TESTER. ANOTHER METHOD OF DETERMINING THE FLASH POINT OF A WASTE IS TO REVIEW THE MATERIAL SAFETY DATA SHEET, WHICH CAN BE OBTAINED FROM THE MANUFACTURER OR DISTRIBUTOR OF THE MATERIAL. LACQUER THINNER IS AN EXAMPLE OF A COMMONLY USED SOLVENT WHICH WOULD BE CONSIDERED AS IGNITABLE HAZARDOUS WASTE.

Violation Status: No violations found

FINDS:

FOUR B REALTY (Continued) **1001128017**

Registry ID: 110004533167

Environmental Interest/Information System
RCRAInfo is a national information system that supports the Resource Conservation and Recovery Act (RCRA) program through the tracking of events and activities related to facilities that generate, transport, and treat, store, or dispose of hazardous waste. RCRAInfo allows RCRA program staff to track the notification, permit, compliance, and corrective action activities required under RCRA.

SPILLS:

Facility ID:	9610133
Facility Type:	ER
DER Facility ID:	242916
Site ID:	300295
DEC Region:	2
Spill Date:	11/13/1996
Spill Number/Closed Date:	9610133 / Not Reported
Spill Cause:	Other
Spill Class:	Known release with minimal potential for fire or hazard. DEC Response. Willing Responsible Party. Corrective action taken.
SWIS:	3101
Investigator:	AXDORONO
Referred To:	REPORT (03/07/14) REVIEWED
Reported to Dept:	11/13/1996
CID:	252
Water Affected:	Not reported
Spill Source:	Commercial/Industrial
Spill Notifier:	Other
Cleanup Ceased:	Not reported
Cleanup Meets Std:	False
Last Inspection:	Not reported
Recommended Penalty:	False
UST Trust:	False
Remediation Phase:	1
Date Entered In Computer:	11/13/1996
Spill Record Last Update:	4/10/2014
Spiller Name:	STEPHEN ROSENBAUM
Spiller Company:	FOUR B'S REALTY
Spiller Address:	524 W 36TH ST
Spiller City,St,Zip:	MANHATTAN, ZZ
Spiller Company:	001
Contact Name:	STEPHEN ROSENBAUM
Contact Phone:	(212) 687-3440
DEC Memo:	Prior to Sept, 2004 data translation this spill Lead_DEC Field was "VOUGHT"10/25/00 - REASIGNED FROM O'DOWD TO SANGESLAND.12/2/2003 Transferred from Sangesland to Rommel.1/8/04-Vought-Spill transferred from Rommel to Vought.4/8/04-Vought-Spoke with Mathew Schieferstein (Anson Environmental 631-351-3555). Recently contracted by owners. Tradewinds were former contractor. Three monitoring wells onsite were abandoned. No groundwater analyticals on file. Vought approved Geoprobe samples at former well locations. Groundwater will be sampled for 8260/8270 and will take deepest dry soil samples or the highest PID. DEC will see report by 6/15/04.9/23/05-FILE TRANSFERRED FROM VOUGHT TO OBLIGADO2/2/06 - Obligado - called Anson Environemntal, Mathew Schieferstein no longer works there. Company

FOUR B REALTY (Continued) **1001128017**

was bought in 7/04. No recollection of this project. Will call back with any information they can dig up.2/3/06 - Obligado - Received call from Fritzy Gros-Daillon at Anson Environmental. She said Anson in 2004 recommended geoprobing to owners however the Owners never approved work. No work was ever done.10/16/06: This spill is transferred from Mr. Koon Tang to Q.Abidi.Called Steven Rosen Baum (212)687-3440 and left message to call me back. -QA05/15/07: Called Mr. Steven Rosenbaum at (212)972-0902 to discuss regarding spill. He was not there left message to call me back. -QA06/19/07: Called Ms. Fitzi Mazzola (Anson Environmental) at (631)351-3555 to discuss regarding present status of the spill. She said that she will find out about the information of spill with in three four days and then she will call me back. -QA10/03/07: Called Ms. Firtzi Mazzola (Anson Environmental) to discuss regarding spill. She was not there left message to call me back. -QA06/26/2008: Thia spill case was transferred to A. Doronova. - AD11/05/2008: Looked in Internet for the owner information without success. Spoke with Mr. Rosenbaum - attorney. Asked him about the owner of the property and contact information. He said that in order to obtain the contact number for his previous client (Four B's Realty) I have to submit him an official request. I spoke with Anson Environmental representative, he promised to get back with some information. AD11/06/2008: Found name of the Company and its president. It is - Aviv Midtown Realty, Corp. and the president - Eyal Farage. Issued an Investigation Needed Letter. Sent it as a certified mail. DL to eDocs. AD12/01/2008: Received an email from Jason Green of Aviv Realty saying:"Dear Ainura Doronova:Please be advised that Aviv-Midtown Realty Corporation no longer owns 524 West 36th Street, New York, New York. On or about August 1, 2007, the City of New York acquired the property pursuant to eminent domain law.Best regards,Aviv-Midtown Realty Corporation"The NYC Department which owns the property now is - DCAS. General phone: 212-669-7000 (ext - 5). Stuart Barth, Environmental Issues - 212-669-8722. Called and left him a message. He returned my call later. Explained him the situation. Mr. Barth said that he need to look in the files and that he will get back with some information. AD12/29/2008: Did not receive any response yet. Called and left a new message to Mr. Barth of DCAS. AD01/06/2009: Called and left a message to Mr. Barth. AD02/11/2009: Called and spoke with Mr. Barth of DCAS. He asked to send him an email with information request. AD02/11/2009: Sent an email letter to Mr. Barth. Response deadline is due March 27, 2009. AD03/27/2009: No response was submitted yet. AD04/01 2009: Called and left a message to Mr. Barth of DCAS. AD04/07/2010: Contacted DDC office regarding the spill case. AD05/19/2009: Received an e-mail from M. Asbagh of DDC saying:"Dear Ainura: On or about April 7, 2009 you notified our office of an existing spill atthe above site left unattended since Aug 2007 when NYCDCAS acquireownership of the property. According to the time line records providedto the URS, Jane Staten, your last contact on 4/01/09 to Mr. Barth ofDECAS reg. Environmental issues went unanswered. I assume you have notheard from him yet. After a careful review of this case, we have decided to assign URS tobegin the site history research, analysis and spill investigative processpending your official request directly to the DDC Transportation Unit,Deputy Program Director, Mrs Samani's attention at your earliestconvenience. Thank you. Marcy Asbagh, Project ManagerDDC/ Transportation UnitTel: (718) 391-1292"05/28/2009: Discussed the site with J. Kolleeny of DER. Will send a Investigation Needed Letter to Ms. Samani of DDC.

FOUR B REALTY (Continued) **1001128017**

AD05/29/2009: Sent the letter to A. Samani. (cc: J. Kolleeny-DEC; URS and eDocs). Response is due July 29, 2009. AD06/08/2009: Received a phone call from J. Staten of URS. She asked if we have any investigation reports from Anson Environmental, Inc. (Anson) in our files. Told Ms. Staten that according to DEC remarks, Anson did not performed the site investigation, thus such reports were not submitted to DEC. Spoke with J. Vought of DER (one of the first PM for the site), he confirmed that no report was received. No PBS registration was found for this address. AD06/09/2009: Called and spoke with J. Staten of URS. Confirmed the absence of reports from Anson Env. and absence of PBS registration. Suggested to look in Sanborn map for USTs. There is some info in DEC remarks, about previous contractor - Tradewinds. Looked through old files and found hard copies of Tradewinds' investigation reports. Scanned the copies and DL them to eDocs. Sent an e-mail to J. Staten. AD11/13/2009: Received the Soil and Groundwater Sampling Plan, submitted by URS Corporation (URS). Will review. AD11/20/2009: Reviewed the work plan. The work plan proposes a soil and groundwater investigation in the vicinity of two former gasoline USTs and in a previously excavated area. URS will advance three soil borings followed by collection of soil samples, and install three groundwater monitoring wells, with soil and groundwater sampling. A summary report with conclusions and recommendations will be provided to DEC. AD12/01/2009: Issued an approval letter to DEC with the following comment:" Two soil samples should be collected for analysis per boring/well: one sample from directly above the water table and a second from the sampling interval with the highest PID reading. In the absence of any field indications of contamination, a single soil sample should be collected from just above the water table."DL the letter to eDocs. AD02/16/2011: Received an e-mail from URS saying:"Hello Ainura,Recently URS mobilized to this site to conduct the site investigation plan that was approved by DEC but found that there was significant demolition occurring at the site. We have prepared a revised investigation plan based on these changed site conditions (see attached pdf). We would like a quick review and approval of this revised approach if possible as we now have an opportunity to aggressively address any impact present through excavation. I will call you later today to discuss. Figure 1 is the previous plan and Figure 2 is the new plan. The photos illustrate current site conditions.Thanks,Kevin J. ShanahanProject ManagerURS Corporation77 Goodell StreetBuffalo, New York 14203716-923-1215"AD02/17/2011: Reviewed the Revised Soil and Groundwater Sampling Plan. The work plan proposes a soil and groundwater investigation in the vicinity of two former gasoline USTs. URS will advance six soil borings and install three permanent groundwater monitoring wells, with soil and groundwater sampling. A summary report with conclusions and recommendations will be provided to DEC. Discussed the plan with J. Kolleeny of DEC. AD02/18/2011: Approved the work plan with the following comments:"If the previously installed wells MW-02 and MW-03 have been destroyed or are not functional, then of the six proposed soil borings, the one with the greatest field indications of contamination should be converted into an additional permanent groundwater monitoring well;Two soil samples should be collected for analysis per boring/well: one from the sampling interval with the highest PID reading and a second from directly above the water table. In the absence of any field indications of contamination, a single soil sample should be collected from just above the water table."Sent

FOUR B REALTY (Continued) **1001128017**

the letter to A. Samani. DL pdf copy to eDocs. AD06/28/2011: Received an e-mail from K. Shanahan of URS saying:"Ainura,Today URS issued the findings of our recent soil and groundwater investigation plan for the above referenced site. We posted a pdf version to the web site and you will receive a hard copy in the mail. The report contained the following information:1. Background/site history2. Description of field work3. Results of investigation work4. Recommendations for additional groundwater investigations5. Recommendations for remediationThis e-mail is intended to notify you that URS needs approval from you to proceed with installation of additional groundwater monitoring wells and for excavation in the area of the two former 550-gallon gasoline USTs. URS would like to proceed with the excavation work soon as the property is being redeveloped as part of the Hudson Yards project. It is our belief that it is appropriate to aggressively remediate the petroleum-impacted soils prior to property redeveloped since it may be difficult to access. Please expedite your approval given the fact the site is currently being redeveloped by HPD.Thanks,Kevin J. ShanahanProject ManagerURS Corporation77 Goodell StreetBuffalo, New York 14203716-923-1215"Reviewed the report. It states that six soil borings (B-3 through B-8) were installed and soil samples were collected on February 22, 2011. Two samples were collected from boringB-8. Only one sample was collected from each of the other borings since the driller encountered refusal at shallow depths, prior to reaching the water table. Although three monitoring wells were specified in the approved investigation plan, five monitoring wells were installed on March 15 and March 16, 2011. Groundwater and product levels were measured in the monitoring wells using an oil/water interface probe. The depth to groundwater ranged from 3.14 feet to 7.65 feet below the top of casing. Free product was detected in well MW-06 (0.1 foot). MW-06 was not sampled because product was present. Atotal of 0.25 gallons of product was removed from well MW-06 on March 31, 2011.There were no exceedances of the Title 6 NYCRR Part 375 Unrestricted Use standards for VOCs. However, the standards for one or more PAHs were exceeded in all samples. The type of contaminant (PAHs) is not typically associated with gasoline contamination as reported at this site. The presence of PAHs is commonly encountered in urban fill. Typical gasoline constituents (e.g. BTEX, MTBE, etc.) were detected in soil samples, but at very low concentrations.Groundwater analytical results show that there were numerous exceedances of VOCs in groundwater and a few exceedances of SVOCs. These contaminants are more typical of gasoline constituents. Summary tables with analytical results are missing in the report.The groundwater results show that product is present at the site and that groundwater contamination is significant in the general area of former USTs. VOC concentrations in samples collected from the wells closest to the former tanks, piping and fill (MW-07S and MW-07D) had the lowest VOC concentrations. This is contradictory to expectations and could support the case for other sources of contamination either on-site or off-site. The extent of groundwater contamination has not been completely delineated, suggesting that further groundwater investigation is necessary.URS' recommendations for additional groundwater investigations are below:1. Interim Remediation Measure (IRM): All monitoring wells including well MW-06 with a free product will be gauged on a monthly basis with an oil/water interface probe and froduct will be removed from impacted wells using a vacuum truck. URS will implement these measures

FOUR B REALTY (Continued) **1001128017**

immediately.2. Soil Remediation: URS will excavate soils to the top of bedrock in an area measuring 30-feet by 30-feet in the vicinity of the USTs vault. Soil will be excavated to the top of bedrock which was encountered at a depth ranging from 4 to 8 feet bgs at the site. If it isconservatively assumed that the depth to bedrock in the excavation area will average 7 feetbgs, then approximately 230 cubic yards of soil will be excavated from the 900 square footarea.3. Groundwater Remediation: The extent of the groundwater plume on site will be further defined by installing five new monitoring wells (MW-08 through MW-12). The final groundwater remediation approach will be based on the data collected from the additional groundwater investigation. Two general approaches will be considered for remediation as follows: 1.) groundwater extraction and treatment or;2.) in-situ groundwater remediation by injection of oxidants, bioremediation stimulants, or surfactants into the bedrock aquifer. A detailed design for groundwater remediation will be submitted to the NYSDEC after the results of the groundwater investigation have been evaluated. Implementation of the groundwater remediation will depend on the redevelopment plan for the site and surrounding area and the schedule for redevelopment.To request submission of the missing tables. Will discuss it with J. Kolleeny of DEC. Changed site priority to P1. AD06/29/2011: Called and spoke with K. Shanahan of URS. Asked to submit the tables. Later received the report with summary tables. Discussed the recommendations with J. Kolleeny of DEC. Issued and sent a letter to A. Samani approving the proposed recommendations with a comment regarding a soil sampling during new wells installation. DL pdf copy of the letter to eDocs. AD05/16/2012: Called and spoke with K. Shanahan of URS regarding site status update. He said that EDC retained LiRo to do the excavation of the contaminated soil, and that the work will probably start in summer of 2012. URS is responsible for IRM, which consist of free product monitoring. He will send me an e-mail with summary info. AD08/02/2012: met with DDC and URS on quarterly meeting. Discussed the site current situation and the next course of actions. Site status update report will be submitted to DEC. AD09/14/2012; received the following e-mail from K. Shanahan:"Ainura, Liro completed the tank removal and soil adjacent to the tank to bedrock this week (see attached photos). They want to replace well MW-7D and not well MW-7S since MW-7S only monitors the perched water in the tank excavation; the natural water table on-site is in the bedrock. Please let me know if DEC will require replacement of well MW-7S.I have attached the previous report we issued for this site.Thanks, Kevin J. ShanahanSenior Project ManagerURS Corporation"Will review. ADLooked at the data. Called and spoke with Kevin. Confirmed that re-installation of well MW-7S is not neccesary. AD09/17/2013: Received the following e-mail from K. Shanahan:"Ainura,Recently URS was provided a report from LiRo Engineers documenting the remediation work they have completed at 524 West 36th Street under their contract with NYCEDC. LiRo is the Construction Managers involved with the Hudson Yards construction project in the area and they have control of the site. LiRo performed an excavation, removed an abandoned hydraulic oil tank, installed some wells and completed groundwater monitoring. URS now if back performing quarterly groundwater sampling. Today, we posted a new report to the website documenting the work completed at this site by URS and LiRo and we will be sending you a hard copy in the mail. If you have the time, it would be beneficial to review the report before our meeting on Thursday. If

FOUR B REALTY (Continued) **1001128017**

not, I will review during the meeting. Please note the area with groundwater contamination in the bedrock appears to be where a new road will be constructed.The report is attached for your convenience.Kevin J. ShanahanSenior Project ManagerURS Corporation"DL the report to eDocs. Will review. AD09/19/2013: Attended quarterly meeting with DDC and URS. Discussed the site on this meeting. I was informed that due to some construction issues some of the proposed wells could not be installed. A meeting should be scheduled with all involved parties to discuss the different remediation scenaries after report will be reviewed. AD09/24/2013: Received a hard copy of the URS's report. AD09/16/2013: Reviewed the report. It states that 2011 Site Investigation - July Drilling for the additional site investigation was completed by Associated Environmental Services,Inc. (AES) between July 25 and July 27, 2011. Only three of the five proposed monitoring wells(MW-08A, MW-09A, and MW-10A) were installed. The remaining two wells could not be installedbecause there was insufficient clearance for the well proposed in the sidewalk and a second proposed well was located too close to the existing building foundation. The boring logs from these wells are generally consistent with the logs from previous borings at the siteshowing a 4-inch concrete layer and 6-inch stone layer underlain by fill and schist bedrock. Bedrock was encountered at depths between 3 and 9 feet bgs in these borings.On August 4, 2011, URS collected analytical samples from wells MW-04, MW-05, MW-07D, MW-07S, and newly installed wells MW-08A and MW-09A. Newly installed well MW-10A was found to be buried due to on-going construction at the site. Analytical results the August 2011 groundwater samples showed that no VOCs exceeded the NYSDEC Groundwater Quality Criteria in monitoring wells MW-07S, MW-08A, and MW-09A. However, total VOC concentrations in the remaining wells were elevated with 24,820 ppb in MW-04, 12,438 ppb in MW-05, and 5,705 ppb in well MW-07D.On October 11, 2011, URS met with representatives from HPD, EDC, the Hudson Yards DevelopmentCorporation (HYDC), and LiRo to discuss the on-going construction activities at the site and their impact on URS and the spill remediation efforts. During the meeting URS indicated the nature of the impacts and the need to complete the soil excavation (and possibly groundwater remediation) prior to new development. HYDC acknowledged the environmental conditions on-site and indicated a willingness to work toward environmental cleanup goals. Following this meeting it was determined that the best course of action would be for LiRo to oversee excavation of the contaminated soil and installation of the remaining monitoring wells from the original URS work plan (in addition to replacement of wells damaged during the soil excavation).Remedial Actions 2012-2013:In September 2012, LiRo completed excavation of the contaminated soil and the concrete vault as recommended by URS in the June 26, 2011 work plan. The remnants of what appeared to be ahydraulic system were also removed at this time. According to the report, all overburden soil from an area of approximately 30 feet by 30 feet was excavated to the top of bedrock and then backfilled with clean fill. A total of 57.71 tons of soil were removed for offsite disposal. LiRo reported that the bedrock in this area (outside of the tank vault) was encountered at depths of 2 to 3 feet bgs instead of 4 to 8 feet as reported in previous documents. Because of the shallow nature of the excavation, LiRo determined that sidewall samples from the excavation would not be possible. According to their report, no confirmation soil samples were collected.Monitoring wells MW-07S and MW-07D were destroyed

FOUR B REALTY (Continued) **1001128017**

during the excavation and were replaced bymonitoring well MW-07R located approximately 9 feet to the east. LiRo also installed newmonitoring wells MW-08 through MW-12 as presented in URS' June 26, 2011 work plan.The depth to groundwater at the site has varied significantly in the past two years ranging from as little as 2 feet to as much as 18 feet bgs. It is possible that the fluctuatinggroundwater elevations are due to the contaminated soil excavation and other construction activities at the site. Free product has been detected primarily at location MW-06. When this well was first installed in 2011, a product thickness of 0.10 feet was observed. URS collected an estimated total of 1.75 gallons of product from this well through 2012. Product thickness declined until only a sheen was observed during the last measurement on February 14, 2013. During the subsequent monitoring event on February 28, 2013, well MW-06 was reported as being destroyed. Occasional product sheens have been reported at other monitoring wells since 2011; however, these appear to be random occurrences and are not believed to indicate any significant quantity of free product at the site. The most recent product detections occurred in wells MW-08 and MW-09, which along with MW-06, are located west of the previous UST area.Groundwater samples were collected by LiRo in November 2012 and March 2013. A total of seven events have been conducted, the most recent by URS on June 28, 2013 where samples were collected from wells MW-04, MW-05, MW-08, MW-09, and MW-12. Results from this event show that no VOCs were detected above the NYSDEC Groundwater Quality Criteria in wells MW-05, MW-09, and MW-12. Well MW-04 was the most contaminated with 12,037 ppb total VOCs; well MW-08 contained only 75 ppb total VOCs. Well MW-07R was not sampled in June, but was sampled during the previous sampling event in March 2013 and found to have 12,233 ppb total VOCs. Based on the analytical data, URS concludes that the soil excavation had a positive impact in regard to the dissolved phase impacts at well MW-05. Total VOC concentrations at this well were on the order of 12,000 ppb prior to excavation of the contaminated soil, but have not been detected in three sampling events conducted following the excavation. Well MW-04 also showed similar improvement until the most recent sampling event in June. It appears that a small area of dissolved phase contamination exists in the vicinity of monitoring wells MW-04 and MW-07R, east of the original UST location. Results from well MW-08 show that the dissolved phase plume may extend somewhat to the north from the site.URS states that all known USTs, piping, fill ports, and other structures have been removed from the site. In regard to soil contamination, they expect that the 2012 excavation removed most or all of the contaminated soil at the site. Due to the apparent shallow depth to bedrock in the affected area, any remaining soil contamination at the site would be limited.Free product at the site was primarily limited to monitoring well MW-06. URS collected product from this well on eight separate occasions and the product levels appeared to be declining. However, the last measurement from this well before it was destroyed indicated that a product sheen still remained in the groundwater. Recent product detections occurred in wells MW-08 and MW-09, which along with MW-06, are located west of the previous UST area. It is expected that free product is no longer present in any significant quantity; however, this should be verified with future monitoring data.The most recent groundwater analytical data indicates that a small area of dissolved phasecontamination exists in the vicinity of monitoring wells MW-04 and MW-07R, east of the original UST location. Only a few rounds of

FOUR B REALTY (Continued) **1001128017**

groundwater data have been collected following the excavation and removal of the contaminated soil. The extent of the contamination generally appears to be defined to the south, east, and west, assuming that the contaminant concentrations from the June sampling event remain relatively consistent. It is expected that the groundwater contaminant concentrations will decline further with continued monitoring. Based on the depth to groundwater and bedrock, it appears that the groundwater contamination is located within the bedrock zone.Based on the most recent groundwater monitoring data and other remedial actions at this site as summarized above, URS recommends the following:Actions:- Continue monitoring of the site product and water levels on a quarterly basis.- Continue quarterly groundwater sampling of all available monitoring wells.URS recommends that monitoring well MW-06 be replaced since there are no other monitoring wells in the immediate area and a product sheen was observed in the last measurement at this well. Monitoring well MW-06R will be used to determine whether free product is still present in this area and to delineate dissolved phase contamination to the west of the former USTs.- Install a monitoring well to the north and to the south of the most contaminated wells (MW-04 and MW-07R) to delineate dissolved phase contamination.- Reinstall a well at location MW-07D based on its historic indications of groundwatercontamination, and to potentially serve as a groundwater treatment well.- URS will also assess the condition of the remaining monitoring wells and replace damaged or destroyed wells as site conditions will allow.- All four wells (and any additional replacement wells) will be constructed as four inch diameter wells to allow the wells to function as potential groundwater treatment wells in addition to monitoring wells. Because the wells are primarily replacements for previous wells, and since soil contamination was remediated, soil samples will not be collected for analysis. URS will document the presence of petroleum impacts by the field screening of soil recovered during drilling, including PID readings.DEC and DDC discussed this site on quarterly meeting and I was informed that due to some construction issues some of the proposed wells could not be installed. A meeting should be scheduled with all involved parties to discuss the site remediation. AD10/15/2013: Left a message to A. Samani regarding a possible meeting. AD10/29/2013: Called and spoke with A. Samani regarding the meeting with all involved parties. AD11/01/2013: Scheduled the meeting for November 21, 2013. AD11/21/2013: I and J. Kolleeny met with A. Samani, M. Asbad of DDC, K. Shanahan and Harvey Roberts of URS, Steve Frank and Dan Brodcen of LiRo. Discussed the site conditions and remediation options. DEC will approve the work plan proposed by URS with some modifications regarding well MW-6. LiRo will submit the GW analytical data from the excavation pit in the vicinity of the former MW-6. URS proposed to use EFR on most contaminated wells MW-04 and MW-07R and installation of ORC socks. AD11/26/2013: Issued and sent an approval letter for the wells installation work plan. DL pdf copy of the letter to eDocs. AD01/28/2014: Received the following e-mail from K. Shanahan of URS:"Ainura,The purpose of this e-mail is to provide you with an update on our progress at this site and to request approval from you to adjust the locations of the proposed monitoring wells. We have attached our report dated September 19, 2013 for reference. During the meeting on November 21, 2013, it was decided that the following course of action should be implemented:1. URS will redevelop the two most contaminated wells since the water table is within the bedrock

FOUR B REALTY (Continued) **1001128017**

and it the redevelopment may reduce the contaminant levels.2. URS will sample all existing wells on-site.3. Liro will provide as-built and existing utility drawings to allow URS to adjust proposed well locations, as necessary.4. URS will install ORC socks into MW-04 and MW-07R, the two most contaminated well to stimulate bioremediation processes.5. URS will install, develop and sample new wells MW-13, MW-14 and MW-15.Since the meeting, items 1 through 4 have been completed. Well MW-07R has been destroyed so the only remaining wells on-site are MW-04, MW-09 and MW-12. The groundwater sampling results from the December 30th event showed negligible VOCs in wells MW-09 and MW-12 but approximately 12,000 ppb in well MW-04 which is consistent with previous sampling events. The ORC socks were installed in well MW-04 on January 16, 2014.We requested from EDC (and their consultants) the base mapping for the new site developments including the new road, Hudson Boulevard East. The attached Figure 1 illustrates the current site conditions including the new road, the new power and storm sewer utilities, the two remedial excavation areas, the existing and previous wells, the three proposed well locations as specified in the last URS report and three alternate locations (shown in magenta color). We moved proposed well MW-13 from the middle of the road to one foot from the curb. This would allow future sampling when the road is open. We moved proposed well MW-14 from next to the underground cable TV line to inside the construction fence in between the new power utilities. Sampling this well after the new road opens may be impossible, but it will provide valuable delineation data in the near term.We moved proposed well MW-15 from directly over the new power conduit to one foot from the curb. This would allow future sampling when the road is open. Please let us know if you approve of these locations so we can schedule the drilling work.Thanks, Kevin J. ShanahanSenior Project ManagerURS Corporation77 Goodell StreetBuffalo, New York 14203kevin.shanahan@urs.comOffice: 716-923-1215Cell: 716-480-7352"Will review. AD01/30/2014: Reviewed the submitted data. Discussed the proposed changes with J. Kolleeny of DEC. Issued and sent an approval letter to A. Samani of DDC. DL copy of the letter to edocs. AD03/07/2014: Received a groundwater monitoring report for 3rd and 4th quarters of 2013. DL the report to eDocs. Will review. AD04/10/2014: Reviewed the report. It states that during both the third and fourth quarter sampling events, groundwater samples were collected only from wells MW-04, MW-09, and MW-12. Results from the most recent event in December show that no VOCs were detected in wells MW-09 and MW-12. Well MW-04 contained 8,740 ppb total VOCs.Only minor concentrations of only a few semi-volatile organic compounds (SVOCs) were detected in the groundwater sample collected from well MW-09. Naphthalene was the only SVOC detectedabove criteria in well MW-04.Acording to URS, it appears that the soil excavation had a positive impact in regard to the dissolved phase impacts at the surrounding wells. It appears that a small area of dissolved phase contamination remains in the vicinity of monitoring wells MW-04 and MW-07R (which was destroyed), east of the original UST location. Results from well MW-08 through June 2013 (the well was destroyed prior to the subsequent sampling event) show that lower concentrationsof the dissolved phase plume may extend somewhat to the north from the site. Installation of the three additional monitoring wells as discussed above will help to delineate theremaining dissolved phase groundwater contamination at the site and facilitate future remediation.Conclusions:URS states that the most recent

FOUR B REALTY (Continued) **1001128017**

groundwater analytical data indicates that a small area of dissolved phase contamination exists in the vicinity of monitoring wells MW-04 and MW-07R, east of the original UST location. The extent of the contamination generally appears to be defined to the south, east, and west. It is expected that the groundwater contaminant concentrations will continue to decline during future monitoring events. Based on the depth to groundwater and bedrock, it appears that the groundwater contamination is located within the bedrock zone.Proposals:Based on the most recent groundwater monitoring data and other remedial actions at this site as summarized above, URS recommends the following:Actions:- Complete installation of monitoring wells MW-13, MW-14, and MW-15 in accordance withthe January 2014 NYSDEC correspondence. Proposed well locations are shown on Figure 5.- Continue monitoring of the site product and water levels on a quarterly basis.- Continue quarterly sampling of all available monitoring wells. The newly-installed wells will be included in future groundwater sampling events once they become available. Additionally, future groundwater samples will be analyzed for VOCs and naphthalene only.- Continue to install ORC socks in well MW-04 and other wells as appropriate.There is no proposals requiring DEC approval. AD

Remarks: underground storage tanks each 550 gal have caused soilcontamination over a period of 10 yrs-tanks were tested for tightness and do not appear to be leaking-contaminationlikely to have been caused by overfill at different periodsbased upon delineation by engineer contamination localized aroundfill pipe based on geo-probe boring and results of lab sample

Material:

Site ID:	300295
Operable Unit ID:	1041640
Operable Unit:	01
Material ID:	342347
Material Code:	0009
Material Name:	Gasoline
Case No.:	Not reported
Material FA:	Petroleum
Quantity:	0
Units:	Gallons
Recovered:	No
Resource Affected:	Not reported
Oxygenate:	False

Tank Test:

AC412 **HOTEL BARBOUR** **NY AST** **A100183547**
ENE **330-332 WEST 36 STREET** **N/A**
1/8-1/4 **NEW YORK, NY 10018**
0.202 mi.
1064 ft. **Site 6 of 6 in cluster AC**

Relative:
Higher

Actual:
39 ft.

AST:

Region:	STATE
DEC Region:	2
Site Status:	Active
Facility Id:	2-606984
Program Type:	PBS

HOTEL BARBOUR (Continued) **A100183547**

UTM X:	584964.29513999994
UTM Y:	4511915.2085300004
Expiration Date:	09/24/2016
Site Type:	Apartment Building/Office Building

Affiliation Records:

Site Id:	28839
Affiliation Type:	Facility Owner
Company Name:	330 WEST 36TH STREET HOTEL CORP.
Contact Type:	MANAGER
Contact Name:	SVEIN JORGENSEN
Address1:	41 LINCOLN ST.
Address2:	Not reported
City:	S. FARMINGDALE
State:	NY
Zip Code:	11735
Country Code:	001
Phone:	(516) 420-9392
EMail:	Not reported
Fax Number:	Not reported
Modified By:	KXTANG
Date Last Modified:	1/24/2007

Site Id:	28839
Affiliation Type:	Mail Contact
Company Name:	330 WEST 36TH ST. HOTEL CORP.
Contact Type:	Not reported
Contact Name:	DIMITRIOS BOZIRIKIDIS
Address1:	41 LINCOLN STREET
Address2:	Not reported
City:	S. FARMINGDALE
State:	NY
Zip Code:	11735
Country Code:	001
Phone:	(516) 420-9392
EMail:	Not reported
Fax Number:	Not reported
Modified By:	TRANSLAT
Date Last Modified:	3/4/2004

Site Id:	28839
Affiliation Type:	On-Site Operator
Company Name:	HOTEL BARBOUR
Contact Type:	Not reported
Contact Name:	MIGUEL MALAVE
Address1:	Not reported
Address2:	Not reported
City:	Not reported
State:	NN
Zip Code:	Not reported
Country Code:	001
Phone:	(212) 714-0539
EMail:	Not reported
Fax Number:	Not reported
Modified By:	TRANSLAT
Date Last Modified:	3/4/2004

Site Id:	28839

HOTEL BARBOUR (Continued) **A100183547**

Affiliation Type:	Emergency Contact
Company Name:	330 WEST 36TH STREET HOTEL CORP.
Contact Type:	Not reported
Contact Name:	DIMITRIOS BOZIRIKIDIS
Address1:	Not reported
Address2:	Not reported
City:	Not reported
State:	NN
Zip Code:	Not reported
Country Code:	001
Phone:	(516) 420-9392
EMail:	Not reported
Fax Number:	Not reported
Modified By:	TRANSLAT
Date Last Modified:	3/4/2004

Tank Info:

Tank Number:	001
Tank Id:	62132
Material Code:	0001
Common Name of Substance:	#2 Fuel Oil (On-Site Consumption)

Equipment Records:

	A00 - Tank Internal Protection - None
	D01 - Pipe Type - Steel/Carbon Steel/Iron
	G00 - Tank Secondary Containment - None
	J02 - Dispenser - Suction Dispenser
	L09 - Piping Leak Detection - Exempt Suction Piping
	B00 - Tank External Protection - None
	H00 - Tank Leak Detection - None
	C00 - Pipe Location - No Piping
	F00 - Pipe External Protection - None
	I04 - Overfill - Product Level Gauge (A/G)
Tank Location:	1
Tank Type:	Steel/Carbon Steel/Iron
Tank Status:	Closed - Removed
Pipe Model:	Not reported
Install Date:	Not reported
Capacity Gallons:	3000
Tightness Test Method:	NN
Date Test:	Not reported
Next Test Date:	Not reported
Date Tank Closed:	08/01/2004
Register:	True
Modified By:	KXTANG
Last Modified:	01/24/2007
Material Name:	#2 Fuel Oil (On-Site Consumption)

Tank Number:	002
Tank Id:	215547
Material Code:	0003
Common Name of Substance:	#6 Fuel Oil (On-Site Consumption)

HOTEL BARBOUR (Continued) **A100183547**

Equipment Records:

B01 - Tank External Protection - Painted/Asphalt Coating
F00 - Pipe External Protection - None
A00 - Tank Internal Protection - None
D01 - Pipe Type - Steel/Carbon Steel/Iron
G00 - Tank Secondary Containment - None
I05 - Overfill - Vent Whistle
J02 - Dispenser - Suction Dispenser
L09 - Piping Leak Detection - Exempt Suction Piping
C01 - Pipe Location - Aboveground
E00 - Piping Secondary Containment - None
H00 - Tank Leak Detection - None
K00 - Spill Prevention - None

Tank Location:	3
Tank Type:	Steel/Carbon Steel/Iron
Tank Status:	In Service
Pipe Model:	Not reported
Install Date:	10/04/2004
Capacity Gallons:	2000
Tightness Test Method:	NN
Date Test:	Not reported
Next Test Date:	Not reported
Date Tank Closed:	Not reported
Register:	True
Modified By:	KXTANG
Last Modified:	01/24/2007
Material Name:	#6 Fuel Oil (On-Site Consumption)

AG413 **EDR US Hist Auto Stat** **1015542089**
West **530 W 29TH ST** **N/A**
1/8-1/4 **NEW YORK, NY 10001**
0.202 mi.
1065 ft. **Site 5 of 13 in cluster AG**

Relative:
Lower

Actual:
15 ft.

EDR Historical Auto Stations:

Name:	G13 CAR REPAIR
Year:	2010
Address:	530 W 29TH ST
Name:	G13 CAR REPAIR
Year:	2011
Address:	530 W 29TH ST
Name:	G13 CAR REPAIR
Year:	2012
Address:	530 W 29TH ST

AL414 ZIK REALTY CORP. NY UST U000406751
SE 404 8TH AVENUE NY HIST UST N/A
1/8-1/4 NEW YORK, NY 10001
0.203 mi.
1071 ft. Site 1 of 8 in cluster AL

Relative:
Higher

Actual:
30 ft.

UST:

Id/Status:	2-242772 / Active
Program Type:	PBS
Region:	STATE
DEC Region:	2
Expiration Date:	09/24/2013
UTM X:	584862.74182
UTM Y:	4511481.1349400003
Site Type:	Apartment Building/Office Building

Affiliation Records:

Site Id:	9317
Affiliation Type:	Facility Owner
Company Name:	ZIK REALTY CORP.
Contact Type:	PRESIDENT
Contact Name:	HASSAN ALBORATI
Address1:	404 EIGHTH AVENUE
Address2:	Not reported
City:	NEW YORK
State:	NY
Zip Code:	10001
Country Code:	001
Phone:	(212) 736-5617
EMail:	Not reported
Fax Number:	Not reported
Modified By:	CGFREEDM
Date Last Modified:	4/16/2013

Site Id:	9317
Affiliation Type:	Mail Contact
Company Name:	ZIK REALTY CORP.
Contact Type:	Not reported
Contact Name:	HASSAN ALBORATI
Address1:	404 EIGHTH AVENUE
Address2:	Not reported
City:	NEW YORK
State:	NY
Zip Code:	10001
Country Code:	001
Phone:	(212) 736-5613
EMail:	Not reported
Fax Number:	Not reported
Modified By:	CGFREEDM
Date Last Modified:	4/16/2013

Site Id:	9317
Affiliation Type:	On-Site Operator
Company Name:	ZIK REALTY CORP.
Contact Type:	Not reported
Contact Name:	HASSAN ALBORATI
Address1:	Not reported
Address2:	Not reported
City:	Not reported
State:	NN

ZIK REALTY CORP. (Continued) **U000406751**

Zip Code:	Not reported
Country Code:	001
Phone:	(212) 736-5617
EMail:	Not reported
Fax Number:	Not reported
Modified By:	TRANSLAT
Date Last Modified:	3/4/2004

Site Id:	9317
Affiliation Type:	Emergency Contact
Company Name:	ZIK RALTY CORP.
Contact Type:	Not reported
Contact Name:	HASSAN ALBORATI
Address1:	Not reported
Address2:	Not reported
City:	Not reported
State:	NN
Zip Code:	Not reported
Country Code:	001
Phone:	(212) 736-5617
EMail:	Not reported
Fax Number:	Not reported
Modified By:	TRANSLAT
Date Last Modified:	3/4/2004

Tank Info:

Tank Number:	001
Tank ID:	25355
Tank Status:	In Service
Material Name:	In Service
Capacity Gallons:	2000
Install Date:	12/23/1986
Date Tank Closed:	Not reported
Registered:	True
Tank Location:	Underground
Tank Type:	Steel/carbon steel
Material Code:	0001
Common Name of Substance:	#2 Fuel Oil (On-Site Consumption)

Tightness Test Method:	21
Date Test:	10/23/2012
Next Test Date:	10/23/2017
Pipe Model:	Not reported
Modified By:	CGFREEDM
Last Modified:	04/16/2013

Equipment Records:

C00 - Pipe Location - No Piping
F00 - Pipe External Protection - None
I04 - Overfill - Product Level Gauge (A/G)
B00 - Tank External Protection - None
G99 - Tank Secondary Containment - Other
A00 - Tank Internal Protection - None
D02 - Pipe Type - Galvanized Steel
H99 - Tank Leak Detection - Other
J02 - Dispenser - Suction Dispenser

ZIK REALTY CORP. (Continued) **U000406751**

L09 - Piping Leak Detection - Exempt Suction Piping

HIST UST:

PBS Number:	2-242772
SPDES Number:	Not reported
Emergency Contact:	HASSAN ALBORATI
Emergency Telephone:	(212) 736-5617
Operator:	HASSAN ALBORATI
Operator Telephone:	(212) 736-5617
Owner Name:	ZIK RALTY CORP.
Owner Address:	404 EIGHT AVENUE
Owner City,St,Zip:	NEW YORK, NY 10001
Owner Telephone:	(212) 736-5617
Owner Type:	Corporate/Commercial
Owner Subtype:	Not reported
Mailing Name:	ZIK REALTY CORP.
Mailing Address:	404 EIGTH AVENUE
Mailing Address 2:	Not reported
Mailing City,St,Zip:	NEW YORK, NY 10001
Mailing Contact:	HASSAN ALBORATI
Mailing Telephone:	(212) 736-5613
Owner Mark:	Second Owner
Facility Status:	1 - Active PBS facility, i.e. total capacity of the PBS tanks is greater than 1,100 gallons, regardless if Subpart 360-14 tanks exist or not at the facility.
Facility Addr2:	404 8TH AVENUE
SWIS ID:	6201
Old PBS Number:	Not reported
Facility Type:	APARTMENT BUILDING
Inspected Date:	Not reported
Inspector:	Not reported
Inspection Result:	Not reported
Federal ID:	Not reported
Certification Flag:	False
Certification Date:	10/29/1998
Expiration Date:	09/24/2003
Renew Flag:	False
Renewal Date:	Not reported
Total Capacity:	2000
FAMT:	True
Facility Screen:	No Missing Data
Owner Screen:	No Missing Data
Tank Screen:	Minor Data Missing
Dead Letter:	False
CBS Number:	Not reported
Town or City:	NEW YORK CITY
County Code:	62
Town or City:	01
Region:	2
Tank Id:	001
Tank Location:	UNDERGROUND
Tank Status:	In Service
Install Date:	Not reported
Capacity (gals):	2000
Product Stored:	NOS 1,2, OR 4 FUEL OIL
Tank Type:	Steel/carbon steel

ZIK REALTY CORP. (Continued) **U000406751**

Tank Internal:	Not reported
Tank External:	Not reported
Pipe Location:	Not reported
Pipe Type:	GALVANIZED STEEL
Pipe Internal:	Not reported
Pipe External:	Not reported
Second Containment:	Other
Leak Detection:	Other
Overfill Prot:	Product Level Gauge
Dispenser:	Suction
Date Tested:	09/01/1998
Next Test Date:	09/01/2003
Missing Data for Tank:	Minor Data Missing
Date Closed:	Not reported
Test Method:	Horner EZ Check
Deleted:	False
Updated:	True
Lat/long:	Not reported

AI415 **NYCDEP** **NY MANIFEST** **1009235723**
WSW **10TH AVE & W 28TH ST** **N/A**
1/8-1/4 **NEW YORK, NY 10001**
0.204 mi.
1076 ft. **Site 4 of 13 in cluster AI**

Relative:
Lower

Actual:
16 ft.

NY MANIFEST:

EPA ID:	NYP003662079
Country:	USA

Mailing Info:

Name:	NYCDEP
Contact:	N/S
Address:	59-17 JUNCTION BLVD
City/State/Zip:	FLUSHING, NY 11373
Country:	USA
Phone:	347-386-3093

Manifest:

Document ID:	NYG2709009
Manifest Status:	Not reported
Trans1 State ID:	45349PANY
Trans2 State ID:	Not reported
Generator Ship Date:	08/28/2004
Trans1 Recv Date:	08/28/2004
Trans2 Recv Date:	Not reported
TSD Site Recv Date:	08/30/2004
Part A Recv Date:	Not reported
Part B Recv Date:	Not reported
Generator EPA ID:	NYP003662079
Trans1 EPA ID:	NYD049178296
Trans2 EPA ID:	Not reported
TSDF ID:	NYD049178
Waste Code:	D001 - NON-LISTED IGNITABLE WASTES
Quantity:	00500
Units:	P - Pounds
Number of Containers:	001
Container Type:	DM - Metal drums, barrels

NYCDEP (Continued) **1009235723**

Handling Method: B Incineration, heat recovery, burning.
Specific Gravity: 01.00
Year: 2004

AI416 **CON EDISON SERVICE BOX: 43156** **RCRA NonGen / NLR** **1016149298**
WSW **10TH AVE & 28TH ST MH43156** **FINDS** **NYP004279618**
1/8-1/4 **NEW YORK, NY 10001**
0.204 mi.
1076 ft. **Site 5 of 13 in cluster AI**

Relative:
Lower

Actual:
16 ft.

RCRA NonGen / NLR:
Date form received by agency: 03/26/2013
Facility name: CON EDISON SERVICE BOX: 43156
Facility address: 10TH AVE & 28TH ST MH43156
NEW YORK, NY 10001
EPA ID: NYP004279618
Contact: JOSE MONTALVO
Contact address: Not reported
Not reported
Contact country: US
Contact telephone: (212) 427-1331
Contact email: Not reported
EPA Region: 02
Classification: Non-Generator
Description: Handler: Non-Generators do not presently generate hazardous waste

Handler Activities Summary:
U.S. importer of hazardous waste: No
Mixed waste (haz. and radioactive): No
Recycler of hazardous waste: No
Transporter of hazardous waste: No
Treater, storer or disposer of HW: No
Underground injection activity: No
On-site burner exemption: No
Furnace exemption: No
Used oil fuel burner: No
Used oil processor: No
User oil refiner: No
Used oil fuel marketer to burner: No
Used oil Specification marketer: No
Used oil transfer facility: No
Used oil transporter: No

Historical Generators:
Date form received by agency: 02/26/2013
Site name: CON EDISON SERVICE BOX: 43156
Classification: Conditionally Exempt Small Quantity Generator

Violation Status: No violations found

FINDS:

Registry ID: 110055469531

Environmental Interest/Information System
RCRAInfo is a national information system that supports the Resource Conservation and Recovery Act (RCRA) program through the tracking of

CON EDISON SERVICE BOX: 43156 (Continued) **1016149298**

events and activities related to facilities that generate, transport, and treat, store, or dispose of hazardous waste. RCRAInfo allows RCRA program staff to track the notification, permit, compliance, and corrective action activities required under RCRA.

AI417 **CON EDISON SERVICE BOX: 43155** **RCRA NonGen / NLR** **1016149291**
WSW **10TH AVE & 28TH ST MH43155** **FINDS** **NYP004279543**
1/8-1/4 **NEW YORK, NY 10001**
0.204 mi.
1076 ft. **Site 6 of 13 in cluster AI**

Relative:
Lower

Actual:
16 ft.

RCRA NonGen / NLR:

Date form received by agency:	03/26/2013
Facility name:	CON EDISON SERVICE BOX: 43155
Facility address:	10TH AVE & 28TH ST MH43155 FRONT OF 319-21 10TH AVE NEW YORK, NY 10001
EPA ID:	NYP004279543
Contact:	JOSE MONTALVO
Contact address:	Not reported Not reported
Contact country:	US
Contact telephone:	(212) 427-1331
Contact email:	Not reported
EPA Region:	02
Classification:	Non-Generator
Description:	Handler: Non-Generators do not presently generate hazardous waste

Handler Activities Summary:

U.S. importer of hazardous waste:	No
Mixed waste (haz. and radioactive):	No
Recycler of hazardous waste:	No
Transporter of hazardous waste:	No
Treater, storer or disposer of HW:	No
Underground injection activity:	No
On-site burner exemption:	No
Furnace exemption:	No
Used oil fuel burner:	No
Used oil processor:	No
User oil refiner:	No
Used oil fuel marketer to burner:	No
Used oil Specification marketer:	No
Used oil transfer facility:	No
Used oil transporter:	No

Historical Generators:

Date form received by agency:	02/26/2013
Site name:	CON EDISON SERVICE BOX: 43155
Classification:	Conditionally Exempt Small Quantity Generator
Violation Status:	No violations found

FINDS:

Registry ID:	110055427220

CON EDISON SERVICE BOX: 43155 (Continued) **1016149291**

Environmental Interest/Information System

RCRAInfo is a national information system that supports the Resource Conservation and Recovery Act (RCRA) program through the tracking of events and activities related to facilities that generate, transport, and treat, store, or dispose of hazardous waste. RCRAInfo allows RCRA program staff to track the notification, permit, compliance, and corrective action activities required under RCRA.

AI418 **EDR US Hist Auto Stat** **1015415976**
WSW **313 10TH AVE** **N/A**
1/8-1/4 **NEW YORK, NY 10001**
0.204 mi.
1077 ft. **Site 7 of 13 in cluster AI**

Relative:
Lower

Actual:
16 ft.

EDR Historical Auto Stations:

Name:	DIAMOND AUTO REPAIR INC
Year:	2001
Address:	313 10TH AVE
Name:	DIAMOND AUTO REPAIR INC
Year:	2002
Address:	313 10TH AVE

AM419 **EDR US Hist Auto Stat** **1015543196**
West **532 W 30TH ST** **N/A**
1/8-1/4 **NEW YORK, NY 10001**
0.204 mi.
1077 ft. **Site 1 of 5 in cluster AM**

Relative:
Lower

Actual:
15 ft.

EDR Historical Auto Stations:

Name:	PREFERRED MECHANIC
Year:	2011
Address:	532 W 30TH ST

AE420 **545 WEST 34TH STREET** **NY AST** **A100320366**
NW **545 WEST 34TH STREET** **N/A**
1/8-1/4 **NEW YORK, NY 00000**
0.205 mi.
1080 ft. **Site 3 of 5 in cluster AE**

Relative:
Higher

Actual:
32 ft.

AST:

Region:	STATE
DEC Region:	2
Site Status:	Active
Facility Id:	2-610829
Program Type:	PBS
UTM X:	584311.74600000004
UTM Y:	4512095.8923199996
Expiration Date:	08/01/2012
Site Type:	Apartment Building/Office Building

Affiliation Records:

Site Id:	397528
Affiliation Type:	Facility Owner

545 WEST 34TH STREET (Continued) **A100320366**

Company Name:	NYC/HPD/MAD
Contact Type:	ASSOC. COMMISSIONER/MAD
Contact Name:	ANNE-MARIE HENDRICKSON
Address1:	100 GOLD STREET #7-Z5
Address2:	Not reported
City:	NEW YORK
State:	NY
Zip Code:	10038
Country Code:	001
Phone:	(212) 863-7301
EMail:	Not reported
Fax Number:	Not reported
Modified By:	dxliving
Date Last Modified:	4/28/2009

Site Id:	397528
Affiliation Type:	Mail Contact
Company Name:	NYC/HPD/MAD
Contact Type:	Not reported
Contact Name:	ASSOC. COMMISSIONER/MAD
Address1:	100 GOLD STREET #7-Z5
Address2:	Not reported
City:	NEW YORK
State:	NY
Zip Code:	10038
Country Code:	001
Phone:	(212) 863-7301
EMail:	Not reported
Fax Number:	Not reported
Modified By:	dxliving
Date Last Modified:	4/28/2009

Site Id:	397528
Affiliation Type:	On-Site Operator
Company Name:	545 WEST 34TH STREET
Contact Type:	Not reported
Contact Name:	ASSOC. COMMISSIONER/MAD
Address1:	Not reported
Address2:	Not reported
City:	Not reported
State:	NY
Zip Code:	Not reported
Country Code:	001
Phone:	(212) 863-7301
EMail:	Not reported
Fax Number:	Not reported
Modified By:	NRLOMBAR
Date Last Modified:	5/24/2011

Site Id:	397528
Affiliation Type:	Emergency Contact
Company Name:	NYC/HPD/MAD
Contact Type:	Not reported
Contact Name:	ASSOC. COMMISSIONER/MAD
Address1:	Not reported
Address2:	Not reported
City:	Not reported

545 WEST 34TH STREET (Continued) **A100320366**

State:	NN
Zip Code:	Not reported
Country Code:	999
Phone:	(212) 863-7301
EMail:	Not reported
Fax Number:	Not reported
Modified By:	dxliving
Date Last Modified:	5/12/2009

Tank Info:

Tank Number:	001
Tank Id:	222886
Material Code:	0003
Common Name of Substance:	#6 Fuel Oil (On-Site Consumption)

Equipment Records:

G03 - Tank Secondary Containment - Vault (w/o access)
F00 - Pipe External Protection - None
J03 - Dispenser - Gravity
I05 - Overfill - Vent Whistle
D01 - Pipe Type - Steel/Carbon Steel/Iron
A00 - Tank Internal Protection - None
K00 - Spill Prevention - None
L07 - Piping Leak Detection - Pressurized Piping Leak Detector
E00 - Piping Secondary Containment - None
B00 - Tank External Protection - None
C01 - Pipe Location - Aboveground
H06 - Tank Leak Detection - Impervious Barrier/Concrete Pad (A/G)

Tank Location:	2
Tank Type:	Steel Tank in Concrete
Tank Status:	In Service
Pipe Model:	Not reported
Install Date:	01/01/1919
Capacity Gallons:	8000
Tightness Test Method:	NN
Date Test:	Not reported
Next Test Date:	Not reported
Date Tank Closed:	Not reported
Register:	True
Modified By:	msbaptis
Last Modified:	05/22/2008
Material Name:	#6 Fuel Oil (On-Site Consumption)

AL421 **CON EDISON** **NY MANIFEST** **S117060290**
SE **8 AVE & 30 ST** **N/A**
1/8-1/4 **NEW YORK, NY 10001**
0.205 mi.
1083 ft. **Site 2 of 8 in cluster AL**

Relative:
Higher

Actual:
30 ft.

NY MANIFEST:

EPA ID:	NYP004525069
Country:	USA

Mailing Info:

Name:	CON EDISON
Contact:	CON EDISON

CON EDISON (Continued) **S117060290**

Address:	4 IRVING PL
Address 2:	15TH ST
City/State/Zip:	NEW YORK, NY 10001
Country:	USA
Phone:	Not reported

Manifest:

Document ID:	Not reported
Manifest Status:	Not reported
Trans1 State ID:	NJD003812047
Trans2 State ID:	Not reported
Generator Ship Date:	05/08/2014
Trans1 Recv Date:	05/08/2014
Trans2 Recv Date:	Not reported
TSD Site Recv Date:	05/09/2014
Part A Recv Date:	Not reported
Part B Recv Date:	Not reported
Generator EPA ID:	NYP004525069
Trans1 EPA ID:	Not reported
Trans2 EPA ID:	Not reported
TSDF ID:	NJD991291105
Waste Code:	Not reported
Quantity:	500
Units:	P - Pounds
Number of Containers:	1
Container Type:	TT - Cargo tank, tank trucks
Handling Method:	T Chemical, physical, or biological treatment.
Specific Gravity:	1
Year:	2014
Manifest Tracking Num:	002417379GBF
Import Ind:	N
Export Ind:	N
Discr Quantity Ind:	N
Discr Type Ind:	N
Discr Residue Ind:	N
Discr Partial Reject Ind:	N
Discr Full Reject Ind:	N
Manifest Ref Num:	Not reported
Alt Fac RCRA Id:	Not reported
Alt Fac Sign Date:	Not reported
Mgmt Method Type Code:	H110

AL422 **CON EDISON** **NY MANIFEST** **S117060132**
SE **8 AVE & 30 ST** **N/A**
1/8-1/4 **NEW YORK, NY 10001**
0.205 mi.
1083 ft. **Site 3 of 8 in cluster AL**

Relative:
Higher

Actual:
30 ft.

NY MANIFEST:

EPA ID:	NYP004523411
Country:	USA

Mailing Info:

Name:	CON EDISON
Contact:	CON EDISON
Address:	4 IRVING PL
Address 2:	15TH ST

CON EDISON (Continued) **S117060132**

City/State/Zip:	NEW YORK, NY 10001
Country:	USA
Phone:	Not reported

Manifest:

Document ID:	Not reported
Manifest Status:	Not reported
Trans1 State ID:	NJD003812047
Trans2 State ID:	Not reported
Generator Ship Date:	05/07/2014
Trans1 Recv Date:	05/07/2014
Trans2 Recv Date:	Not reported
TSD Site Recv Date:	05/07/2014
Part A Recv Date:	Not reported
Part B Recv Date:	Not reported
Generator EPA ID:	NYP004523411
Trans1 EPA ID:	Not reported
Trans2 EPA ID:	Not reported
TSDF ID:	NJD991291105
Waste Code:	Not reported
Quantity:	10000
Units:	P - Pounds
Number of Containers:	1
Container Type:	TT - Cargo tank, tank trucks
Handling Method:	T Chemical, physical, or biological treatment.
Specific Gravity:	1
Year:	2014
Manifest Tracking Num:	002407496GBF
Import Ind:	N
Export Ind:	N
Discr Quantity Ind:	N
Discr Type Ind:	N
Discr Residue Ind:	N
Discr Partial Reject Ind:	N
Discr Full Reject Ind:	N
Manifest Ref Num:	Not reported
Alt Fac RCRA Id:	Not reported
Alt Fac Sign Date:	Not reported
Mgmt Method Type Code:	H110

AL423 **CON EDISON** **NY MANIFEST** **S117060130**
SE **8 AVE & 30 ST** **N/A**
1/8-1/4 **NEW YORK, NY 10001**
0.205 mi.
1083 ft. **Site 4 of 8 in cluster AL**

Relative:
Higher

Actual:
30 ft.

NY MANIFEST:

EPA ID:	NYP004523403
Country:	USA

Mailing Info:

Name:	CON EDISON
Contact:	CON EDISON
Address:	4 IRVING PL
Address 2:	15TH ST
City/State/Zip:	NEW YORK, NY 10001
Country:	USA

CON EDISON (Continued) **S117060130**

Phone: Not reported

Manifest:

Document ID:	Not reported
Manifest Status:	Not reported
Trans1 State ID:	NJD003812047
Trans2 State ID:	Not reported
Generator Ship Date:	05/07/2014
Trans1 Recv Date:	05/07/2014
Trans2 Recv Date:	Not reported
TSD Site Recv Date:	05/07/2014
Part A Recv Date:	Not reported
Part B Recv Date:	Not reported
Generator EPA ID:	NYP004523403
Trans1 EPA ID:	Not reported
Trans2 EPA ID:	Not reported
TSDF ID:	NJD991291105
Waste Code:	Not reported
Quantity:	8000
Units:	P - Pounds
Number of Containers:	1
Container Type:	TT - Cargo tank, tank trucks
Handling Method:	T Chemical, physical, or biological treatment.
Specific Gravity:	1
Year:	2014
Manifest Tracking Num:	002407497GBF
Import Ind:	N
Export Ind:	N
Discr Quantity Ind:	N
Discr Type Ind:	N
Discr Residue Ind:	N
Discr Partial Reject Ind:	N
Discr Full Reject Ind:	N
Manifest Ref Num:	Not reported
Alt Fac RCRA Id:	Not reported
Alt Fac Sign Date:	Not reported
Mgmt Method Type Code:	H110

AM424 **MIDTOWN NEON SIGN** **NY LTANKS** **S104619635**
West **550 WEST 30TH ST** **N/A**
1/8-1/4 **MANHATTAN, NY**
0.206 mi.
1087 ft. **Site 2 of 5 in cluster AM**

Relative:
Lower

Actual:
15 ft.

LTANKS:

Site ID:	178934
Spill Number/Closed Date:	0303799 / 9/2/2003
Spill Date:	7/10/2003
Spill Cause:	Tank Test Failure
Spill Source:	Commercial/Industrial
Spill Class:	Known release with minimal potential for fire or hazard. DEC Response. Willing Responsible Party. Corrective action taken.
Cleanup Ceased:	Not reported
Cleanup Meets Standard:	False
SWIS:	3101
Investigator:	SMSANGES

MIDTOWN NEON SIGN (Continued) **S104619635**

Referred To:	Not reported
Reported to Dept:	7/10/2003
CID:	405
Water Affected:	Not reported
Spill Notifier:	Tank Tester
Last Inspection:	Not reported
Recommended Penalty:	False
UST Involvement:	False
Remediation Phase:	0
Date Entered In Computer:	7/10/2003
Spill Record Last Update:	9/2/2003
Spiller Name:	FRAN GOLDNED
Spiller Company:	MIDTOWN NEON SIGN
Spiller Address:	550 WEST 30TH ST
Spiller City,St,Zip:	MANHATTAN, NY 10001-
Spiller County:	001
Spiller Contact:	FRAN GOLDNED
Spiller Phone:	(212) 699-8908
Spiller Extention:	Not reported
DEC Region:	2
DER Facility ID:	150199
DEC Memo:	Prior to Sept, 2004 data translation this spill Lead_DEC Field was "SANGESLAND"Sangesland DDOTTF letter sent to:Ms Fran GoldnedMatthew Adam Properties127 East 59th StNew York, NY 10022 8/28/2003PTC submitted soil boring results and a short writeup. DEC sent back a letter requesting test results compared to TAGM and justification for exceeding limits.9/2/2003PTC resubmitted their letter with the TAGM comparison information added. Results are just slightly above the standard and are consistent with old coal ash fill material.Spill Closed
Remarks:	uncover repair and retest

Material:

Site ID:	178934
Operable Unit ID:	872058
Operable Unit:	01
Material ID:	504656
Material Code:	0001A
Material Name:	#2 Fuel Oil
Case No.:	Not reported
Material FA:	Petroleum
Quantity:	0
Units:	Gallons
Recovered:	No
Resource Affected:	Not reported
Oxygenate:	False

Tank Test:

Site ID:	81855
Spill Number/Closed Date:	9805607 / 10/26/2005
Spill Date:	8/5/1998
Spill Cause:	Tank Test Failure
Spill Source:	Private Dwelling
Spill Class:	Known release that creates potential for fire or hazard. DEC Response.

MIDTOWN NEON SIGN (Continued) **S104619635**

	Willing Responsible Party. Corrective action taken.
Cleanup Ceased:	Not reported
Cleanup Meets Standard:	False
SWIS:	3101
Investigator:	JBMCCULL
Referred To:	Not reported
Reported to Dept:	8/5/1998
CID:	266
Water Affected:	Not reported
Spill Notifier:	Other
Last Inspection:	Not reported
Recommended Penalty:	False
UST Involvement:	False
Remediation Phase:	0
Date Entered In Computer:	8/5/1998
Spill Record Last Update:	10/27/2005
Spiller Name:	BARBARA
Spiller Company:	TARANTO & ASSOCIATES
Spiller Address:	267 5TH AVENUE
Spiller City,St,Zip:	NEW YORK, NY 10016-
Spiller County:	001
Spiller Contact:	Not reported
Spiller Phone:	Not reported
Spiller Extention:	Not reported
DEC Region:	2
DER Facility ID:	75604
DEC Memo:	According to the NYSDEC records, on August 5, 1998, the on-site 2,000gallon UST failed a tank tightness test and was issued Spill #98-05607.After review of information received from the client, it has beendetermined that after the UST failed tank tightness testing, the UST wascleaned, sandblasted, and relined with an epoxy lining, and theassociated piping was replaced in September 1998. On July 10, 2003, the 2,000 gallon UST failed a tank tightness test wasissued Spill #03-03799. It appears that soil borings were performed todetermine the extent of the UST leak/spill. Upon reviewing datareceived from the NYSDEC Spills Database, the NYSDEC notes sectiondetermined the soils were "slightly above" TAGM guidelines due to levelsconsistent with "old coal ash fill materials" and was granted "closure"status on September 2, 2003. The UST was emptied and taken out ofservice, and an 1,080 gallon steel registered AST was installed in asmall cellar area near the north bay door area. On September 28, 2005, EnviroTrac contacted the NYSDEC regarding Spill #98-05607 to determine what isneeded to "close" the Spill. It was determined that since Spill#98-05607 was prior to Spill #03-03799 which is "closed", and was thesame tank and area, it should be "closed" as well.
Remarks:	TANK TO BE EVACUATED, CLEANED, AND LINES TO BE TESTED.

Material:

Site ID:	81855
Operable Unit ID:	1063374
Operable Unit:	01
Material ID:	320350
Material Code:	0001A
Material Name:	#2 Fuel Oil
Case No.:	Not reported
Material FA:	Petroleum

MIDTOWN NEON SIGN (Continued) **S104619635**

Quantity: 0
Units: Gallons
Recovered: No
Resource Affected: Not reported
Oxygenate: False

Tank Test:
Site ID: 81855
Spill Tank Test: 1546129
Tank Number: 1
Tank Size: 2000
Test Method: 03
Leak Rate: 0
Gross Fail: F
Modified By: Spills
Last Modified: 10/1/2004
Test Method: Horner EZ Check I or II

AE425 **FEDERAL EXPRESS** **FINDS** **1005537028**
NW **NY UST** **N/A**
1/8-1/4 **, NY** **NY AST**
0.206 mi.
1089 ft. **Site 4 of 5 in cluster AE**

Relative:
Higher

Actual:
31 ft.

FINDS:

Registry ID: 110011023640

Environmental Interest/Information System
US National Pollutant Discharge Elimination System (NPDES) module of the Compliance Information System (ICIS) tracks surface water permits issued under the Clean Water Act. Under NPDES, all facilities that discharge pollutants from any point source into waters of the United States are required to obtain a permit. The permit will likely contain limits on what can be discharged, impose monitoring and reporting requirements, and include other provisions to ensure that the discharge does not adversely affect water quality.

UST:
Id/Status: 2-600488 / Unregulated/Closed
Program Type: PBS
Region: STATE
DEC Region: 2
Expiration Date: 06/20/2012
UTM X: 584437.59724999999
UTM Y: 4512038.5916499998
Site Type: Other

Affiliation Records:
Site Id: 22469
Affiliation Type: Facility Owner
Company Name: FEDERAL EXPRESS
Contact Type: SR. ENVIRONMENTAL SPECIALIST
Contact Name: TONY GULLA
Address1: 538 WEST 34TH STREET

FEDERAL EXPRESS (Continued) **1005537028**

Address2:	Not reported
City:	NEW YORK
State:	NY
Zip Code:	10001
Country Code:	001
Phone:	(973) 565-2305
EMail:	Not reported
Fax Number:	Not reported
Modified By:	NRLOMBAR
Date Last Modified:	12/20/2004

Site Id:	22469
Affiliation Type:	Mail Contact
Company Name:	FEDERAL EXPRESS
Contact Type:	Not reported
Contact Name:	TONY GULLA
Address1:	NEWARK INTL. AIRPORT
Address2:	BLDG 347
City:	NEWARK
State:	NJ
Zip Code:	07114
Country Code:	001
Phone:	(973) 565-2305
EMail:	TGULLA@FEDEX.COM
Fax Number:	Not reported
Modified By:	NRLOMBAR
Date Last Modified:	8/21/2008

Site Id:	22469
Affiliation Type:	On-Site Operator
Company Name:	FEDERAL EXPRESS
Contact Type:	Not reported
Contact Name:	TONY GULLA
Address1:	Not reported
Address2:	Not reported
City:	Not reported
State:	NN
Zip Code:	Not reported
Country Code:	999
Phone:	(973) 565-2305
EMail:	Not reported
Fax Number:	Not reported
Modified By:	NRLOMBAR
Date Last Modified:	3/27/2013

Site Id:	22469
Affiliation Type:	Emergency Contact
Company Name:	FEDERAL EXPRESS
Contact Type:	Not reported
Contact Name:	TONY GULLA
Address1:	Not reported
Address2:	Not reported
City:	Not reported
State:	NN
Zip Code:	Not reported
Country Code:	999
Phone:	(973) 565-2305

FEDERAL EXPRESS (Continued) **1005537028**

EMail:	Not reported
Fax Number:	Not reported
Modified By:	NRLOMBAR
Date Last Modified:	3/27/2013

Tank Info:

Tank Number:	001
Tank ID:	42831
Tank Status:	Closed - In Place
Material Name:	Closed - In Place
Capacity Gallons:	20000
Install Date:	Not reported
Date Tank Closed:	08/01/1992
Registered:	True
Tank Location:	Underground
Tank Type:	Steel/carbon steel
Material Code:	0008
Common Name of Substance:	Diesel
Tightness Test Method:	NN
Date Test:	Not reported
Next Test Date:	Not reported
Pipe Model:	Not reported
Modified By:	TRANSLAT
Last Modified:	03/04/2004

Equipment Records:

C02 - Pipe Location - Underground/On-ground
F00 - Pipe External Protection - None
B00 - Tank External Protection - None
H00 - Tank Leak Detection - None
A00 - Tank Internal Protection - None
D01 - Pipe Type - Steel/Carbon Steel/Iron
G00 - Tank Secondary Containment - None
J02 - Dispenser - Suction Dispenser
I00 - Overfill - None

Tank Number:	005
Tank ID:	51514
Tank Status:	Closed - In Place
Material Name:	Closed - In Place
Capacity Gallons:	10000
Install Date:	Not reported
Date Tank Closed:	Not reported
Registered:	True
Tank Location:	Underground
Tank Type:	Steel/carbon steel
Material Code:	0009
Common Name of Substance:	Gasoline
Tightness Test Method:	NN
Date Test:	Not reported
Next Test Date:	Not reported
Pipe Model:	Not reported
Modified By:	TRANSLAT

FEDERAL EXPRESS (Continued) **1005537028**

Last Modified: 03/04/2004

Equipment Records:

B00 - Tank External Protection - None
H00 - Tank Leak Detection - None
C00 - Pipe Location - No Piping
F00 - Pipe External Protection - None
A00 - Tank Internal Protection - None
D00 - Pipe Type - No Piping
J01 - Dispenser - Pressurized Dispenser
G03 - Tank Secondary Containment - Vault (w/o access)
I00 - Overfill - None

Tank Number: 006
Tank ID: 51515
Tank Status: Closed - In Place
Material Name: Closed - In Place
Capacity Gallons: 10000
Install Date: Not reported
Date Tank Closed: Not reported
Registered: True
Tank Location: Underground
Tank Type: Steel/carbon steel
Material Code: 0009
Common Name of Substance: Gasoline

Tightness Test Method: NN
Date Test: Not reported
Next Test Date: Not reported
Pipe Model: Not reported
Modified By: TRANSLAT
Last Modified: 03/04/2004

Equipment Records:

B00 - Tank External Protection - None
H00 - Tank Leak Detection - None
C00 - Pipe Location - No Piping
F00 - Pipe External Protection - None
G03 - Tank Secondary Containment - Vault (w/o access)
A00 - Tank Internal Protection - None
D00 - Pipe Type - No Piping
J01 - Dispenser - Pressurized Dispenser
I00 - Overfill - None

Tank Number: 007
Tank ID: 51516
Tank Status: Closed - In Place
Material Name: Closed - In Place
Capacity Gallons: 10000
Install Date: Not reported
Date Tank Closed: Not reported
Registered: True
Tank Location: Underground
Tank Type: Steel/carbon steel
Material Code: 0009
Common Name of Substance: Gasoline

FEDERAL EXPRESS (Continued) **1005537028**

Tightness Test Method: NN
Date Test: Not reported
Next Test Date: Not reported
Pipe Model: Not reported
Modified By: TRANSLAT
Last Modified: 03/04/2004

Equipment Records:

C00 - Pipe Location - No Piping
F00 - Pipe External Protection - None
G03 - Tank Secondary Containment - Vault (w/o access)
B00 - Tank External Protection - None
H00 - Tank Leak Detection - None
A00 - Tank Internal Protection - None
D00 - Pipe Type - No Piping
J01 - Dispenser - Pressurized Dispenser
I00 - Overfill - None

Tank Number: 008
Tank ID: 51517
Tank Status: Closed - In Place
Material Name: Closed - In Place
Capacity Gallons: 10000
Install Date: Not reported
Date Tank Closed: Not reported
Registered: True
Tank Location: Underground
Tank Type: Steel/carbon steel
Material Code: 0009
Common Name of Substance: Gasoline

Tightness Test Method: NN
Date Test: Not reported
Next Test Date: Not reported
Pipe Model: Not reported
Modified By: TRANSLAT
Last Modified: 03/04/2004

Equipment Records:

C00 - Pipe Location - No Piping
F00 - Pipe External Protection - None
G03 - Tank Secondary Containment - Vault (w/o access)
B00 - Tank External Protection - None
H00 - Tank Leak Detection - None
A00 - Tank Internal Protection - None
D00 - Pipe Type - No Piping
J01 - Dispenser - Pressurized Dispenser
I00 - Overfill - None

Tank Number: 009
Tank ID: 51518
Tank Status: Closed - In Place
Material Name: Closed - In Place
Capacity Gallons: 10000
Install Date: Not reported
Date Tank Closed: Not reported

FEDERAL EXPRESS (Continued) **1005537028**

Registered: True
Tank Location: Underground
Tank Type: Steel/carbon steel
Material Code: 0008
Common Name of Substance: Diesel

Tightness Test Method: NN
Date Test: Not reported
Next Test Date: Not reported
Pipe Model: Not reported
Modified By: TRANSLAT
Last Modified: 03/04/2004

Equipment Records:

B00 - Tank External Protection - None
H00 - Tank Leak Detection - None
C00 - Pipe Location - No Piping
F00 - Pipe External Protection - None
G03 - Tank Secondary Containment - Vault (w/o access)
A00 - Tank Internal Protection - None
D00 - Pipe Type - No Piping
J01 - Dispenser - Pressurized Dispenser
I00 - Overfill - None

Tank Number: 010
Tank ID: 51519
Tank Status: Closed - In Place
Material Name: Closed - In Place
Capacity Gallons: 10000
Install Date: Not reported
Date Tank Closed: Not reported
Registered: True
Tank Location: Underground
Tank Type: Steel/carbon steel
Material Code: 0008
Common Name of Substance: Diesel

Tightness Test Method: NN
Date Test: Not reported
Next Test Date: Not reported
Pipe Model: Not reported
Modified By: TRANSLAT
Last Modified: 03/04/2004

Equipment Records:

C00 - Pipe Location - No Piping
F00 - Pipe External Protection - None
G03 - Tank Secondary Containment - Vault (w/o access)
B00 - Tank External Protection - None
H00 - Tank Leak Detection - None
A00 - Tank Internal Protection - None
D00 - Pipe Type - No Piping
J01 - Dispenser - Pressurized Dispenser
I00 - Overfill - None

Tank Number: 011

FEDERAL EXPRESS (Continued) **1005537028**

Tank ID:	51520
Tank Status:	Closed - In Place
Material Name:	Closed - In Place
Capacity Gallons:	10000
Install Date:	Not reported
Date Tank Closed:	08/01/1992
Registered:	True
Tank Location:	Underground
Tank Type:	Steel/carbon steel
Material Code:	0003
Common Name of Substance:	#6 Fuel Oil (On-Site Consumption)
Tightness Test Method:	NN
Date Test:	Not reported
Next Test Date:	Not reported
Pipe Model:	Not reported
Modified By:	TRANSLAT
Last Modified:	03/04/2004

Equipment Records:

B00 - Tank External Protection - None
H00 - Tank Leak Detection - None
C00 - Pipe Location - No Piping
F00 - Pipe External Protection - None
G03 - Tank Secondary Containment - Vault (w/o access)
A00 - Tank Internal Protection - None
D00 - Pipe Type - No Piping
J01 - Dispenser - Pressurized Dispenser
I00 - Overfill - None

Tank Number:	012
Tank ID:	51521
Tank Status:	Closed - In Place
Material Name:	Closed - In Place
Capacity Gallons:	10000
Install Date:	Not reported
Date Tank Closed:	08/01/1992
Registered:	True
Tank Location:	Underground
Tank Type:	Steel/carbon steel
Material Code:	0003
Common Name of Substance:	#6 Fuel Oil (On-Site Consumption)
Tightness Test Method:	NN
Date Test:	Not reported
Next Test Date:	Not reported
Pipe Model:	Not reported
Modified By:	TRANSLAT
Last Modified:	03/04/2004

Equipment Records:

C00 - Pipe Location - No Piping
F00 - Pipe External Protection - None
G03 - Tank Secondary Containment - Vault (w/o access)
B00 - Tank External Protection - None
H00 - Tank Leak Detection - None
A00 - Tank Internal Protection - None

FEDERAL EXPRESS (Continued) **1005537028**

D00 - Pipe Type - No Piping
J01 - Dispenser - Pressurized Dispenser
I00 - Overfill - None

AST:

Region:	STATE
DEC Region:	3
Site Status:	Unregulated/Closed
Facility Id:	3-494496
Program Type:	PBS
UTM X:	574232.21695999999
UTM Y:	4596530.12316
Expiration Date:	08/29/1999
Site Type:	Trucking/Transportation/Fleet Operation

Affiliation Records:

Site Id:	33629
Affiliation Type:	Facility Owner
Company Name:	KDC ASSOCIATES OF NEWBURGH
Contact Type:	Not reported
Contact Name:	Not reported
Address1:	1020 ELLIS HOLLOW RD
Address2:	Not reported
City:	ITHACA
State:	NY
Zip Code:	14850
Country Code:	001
Phone:	(607) 272-6100
EMail:	Not reported
Fax Number:	Not reported
Modified By:	TRANSLAT
Date Last Modified:	3/4/2004

Site Id:	33629
Affiliation Type:	Mail Contact
Company Name:	KDC ASSOCIATES OF NEWBURGH
Contact Type:	Not reported
Contact Name:	Not reported
Address1:	1020 ELLIS HOLLOW RD
Address2:	Not reported
City:	ITHACA
State:	NY
Zip Code:	14850
Country Code:	001
Phone:	(607) 272-6100
EMail:	Not reported
Fax Number:	Not reported
Modified By:	TRANSLAT
Date Last Modified:	3/4/2004

Site Id:	33629
Affiliation Type:	On-Site Operator
Company Name:	FEDERAL EXPRESS
Contact Type:	Not reported
Contact Name:	FEDERAL EXPRESS
Address1:	Not reported
Address2:	Not reported

FEDERAL EXPRESS (Continued) **1005537028**

City:	Not reported
State:	NN
Zip Code:	Not reported
Country Code:	001
Phone:	(914) 567-0081
EMail:	Not reported
Fax Number:	Not reported
Modified By:	TRANSLAT
Date Last Modified:	3/4/2004

Site Id:	33629
Affiliation Type:	Emergency Contact
Company Name:	KDC ASSOCIATES OF NEWBURGH
Contact Type:	Not reported
Contact Name:	FEDERAL EXPRESS
Address1:	Not reported
Address2:	Not reported
City:	Not reported
State:	NN
Zip Code:	Not reported
Country Code:	001
Phone:	(914) 567-0081
EMail:	Not reported
Fax Number:	Not reported
Modified By:	TRANSLAT
Date Last Modified:	3/4/2004

Tank Info:

Tank Number:	NEW OIL 1
Tank Id:	78794
Material Code:	0013
Common Name of Substance:	Lube Oil

Equipment Records:

B01 - Tank External Protection - Painted/Asphalt Coating
C00 - Pipe Location - No Piping
F00 - Pipe External Protection - None
G03 - Tank Secondary Containment - Vault (w/o access)
H00 - Tank Leak Detection - None
A00 - Tank Internal Protection - None
D00 - Pipe Type - No Piping
J01 - Dispenser - Pressurized Dispenser
I00 - Overfill - None

Tank Location:	3
Tank Type:	Steel/Carbon Steel/Iron
Tank Status:	In Service
Pipe Model:	Not reported
Install Date:	02/01/1994
Capacity Gallons:	175
Tightness Test Method:	NN
Date Test:	Not reported
Next Test Date:	Not reported
Date Tank Closed:	Not reported
Register:	True
Modified By:	TRANSLAT

FEDERAL EXPRESS (Continued) **1005537028**

Last Modified: 03/04/2004
Material Name: Lube Oil

Tank Number: USED OIL 2
Tank Id: 78793
Material Code: 9999
Common Name of Substance: Other

Equipment Records:
A00 - Tank Internal Protection - None
D00 - Pipe Type - No Piping
B01 - Tank External Protection - Painted/Asphalt Coating
C00 - Pipe Location - No Piping
F00 - Pipe External Protection - None
G03 - Tank Secondary Containment - Vault (w/o access)
H00 - Tank Leak Detection - None
I00 - Overfill - None
Tank Location: 3
Tank Type: Steel/Carbon Steel/Iron
Tank Status: In Service
Pipe Model: Not reported
Install Date: 02/01/1994
Capacity Gallons: 275
Tightness Test Method: NN
Date Test: Not reported
Next Test Date: Not reported
Date Tank Closed: Not reported
Register: True
Modified By: TRANSLAT
Last Modified: 03/04/2004
Material Name: Other

AE426 **FEDERAL EXPRESS CORP** **RCRA NonGen / NLR** **1000474245**
NW **538 W 34TH ST** **FINDS** **NYD986888675**
1/8-1/4 **NEW YORK, NY 10022** **NY HIST UST**
0.206 mi. **NY AST**
1089 ft. **Site 5 of 5 in cluster AE** **NY HIST AST**
NY MANIFEST
Relative: **RI MANIFEST**
Higher **NY Spills**

Actual:
31 ft.

RCRA NonGen / NLR:
Date form received by agency: 01/01/2007
Facility name: FEDERAL EXPRESS CORP
Facility address: 538 W 34TH ST
NEW YORK, NY 10022
EPA ID: NYD986888675
Mailing address: W 34TH ST
NEW YORK, NY 10022
Contact: Not reported
Contact address: W 34TH ST
NEW YORK, NY 10022
Contact country: US
Contact telephone: Not reported
Contact email: Not reported
EPA Region: 02

FEDERAL EXPRESS CORP (Continued) **1000474245**

Land type: Facility is not located on Indian land. Additional information is not known.
Classification: Non-Generator
Description: Handler: Non-Generators do not presently generate hazardous waste

Owner/Operator Summary:
Owner/operator name: FEDERAL EXPRESS
Owner/operator address: 538 W 34TH ST
NEW YORK, NY 10001
Owner/operator country: US
Owner/operator telephone: (212) 465-4261
Legal status: Private
Owner/Operator Type: Owner
Owner/Op start date: Not reported
Owner/Op end date: Not reported

Owner/operator name: BULWARK CORP
Owner/operator address: 224 12TH AVE
NEW YORK, NY 10001
Owner/operator country: US
Owner/operator telephone: (212) 695-8090
Legal status: Private
Owner/Operator Type: Operator
Owner/Op start date: Not reported
Owner/Op end date: Not reported

Handler Activities Summary:
U.S. importer of hazardous waste: No
Mixed waste (haz. and radioactive): No
Recycler of hazardous waste: No
Transporter of hazardous waste: No
Treater, storer or disposer of HW: No
Underground injection activity: No
On-site burner exemption: No
Furnace exemption: No
Used oil fuel burner: No
Used oil processor: No
User oil refiner: No
Used oil fuel marketer to burner: No
Used oil Specification marketer: No
Used oil transfer facility: No
Used oil transporter: No

Historical Generators:
Date form received by agency: 01/01/2006
Site name: FEDERAL EXPRESS CORP
Classification: Not a generator, verified

Date form received by agency: 04/14/1995
Site name: FEDERAL EXPRESS CORP
Classification: Not a generator, verified

Date form received by agency: 08/26/1992
Site name: FEDERAL EXPRESS CORP
Classification: Small Quantity Generator

FEDERAL EXPRESS CORP (Continued) **1000474245**

Hazardous Waste Summary:

Waste code:	NONE
Waste name:	None
Waste code:	D001
Waste name:	IGNITABLE HAZARDOUS WASTES ARE THOSE WASTES WHICH HAVE A FLASHPOINT OF LESS THAN 140 DEGREES FAHRENHEIT AS DETERMINED BY A PENSKY-MARTENS CLOSED CUP FLASH POINT TESTER. ANOTHER METHOD OF DETERMINING THE FLASH POINT OF A WASTE IS TO REVIEW THE MATERIAL SAFETY DATA SHEET, WHICH CAN BE OBTAINED FROM THE MANUFACTURER OR DISTRIBUTOR OF THE MATERIAL. LACQUER THINNER IS AN EXAMPLE OF A COMMONLY USED SOLVENT WHICH WOULD BE CONSIDERED AS IGNITABLE HAZARDOUS WASTE.
Violation Status:	No violations found

Evaluation Action Summary:

Evaluation date:	07/27/1999
Evaluation:	COMPLIANCE EVALUATION INSPECTION ON-SITE
Area of violation:	Not reported
Date achieved compliance:	Not reported
Evaluation lead agency:	EPA

FINDS:

Registry ID: 110004441630

Environmental Interest/Information System

RCRAInfo is a national information system that supports the Resource Conservation and Recovery Act (RCRA) program through the tracking of events and activities related to facilities that generate, transport, and treat, store, or dispose of hazardous waste. RCRAInfo allows RCRA program staff to track the notification, permit, compliance, and corrective action activities required under RCRA.

HIST UST:

PBS Number:	2-600488
SPDES Number:	Not reported
Emergency Contact:	KAREN WOOTEN
Emergency Telephone:	(901) 922-2839
Operator:	TONY D'AURIA
Operator Telephone:	(212) 465-4290
Owner Name:	FEDERAL EXPRESS
Owner Address:	538 WEST 34TH STREET
Owner City,St,Zip:	NEW YORK, NY 10001
Owner Telephone:	(201) 682-3747
Owner Type:	Corporate/Commercial
Owner Subtype:	Not reported
Mailing Name:	FEDERAL EXPRESS
Mailing Address:	ONE CENRTY DRIVE
Mailing Address 2:	Not reported
Mailing City,St,Zip:	PARSIPPANY, NY 07054
Mailing Contact:	MR. AARON WERBIN
Mailing Telephone:	(201) 682-3747
Owner Mark:	First Owner
Facility Status:	4 - Subpart 360-14 only (active)

FEDERAL EXPRESS CORP (Continued) **1000474245**

Facility Addr2:	538 WEST 34TH STREET
SWIS ID:	6201
Old PBS Number:	Not reported
Facility Type:	OTHER
Inspected Date:	Not reported
Inspector:	Not reported
Inspection Result:	Not reported
Federal ID:	Not reported
Certification Flag:	False
Certification Date:	06/23/1997
Expiration Date:	06/20/2002
Renew Flag:	False
Renewal Date:	Not reported
Total Capacity:	550
FAMT:	True
Facility Screen:	No Missing Data
Owner Screen:	Minor Data Missing
Tank Screen:	Minor Data Missing
Dead Letter:	False
CBS Number:	Not reported
Town or City:	NEW YORK CITY
County Code:	62
Town or City:	01
Region:	2

Tank Id:	001
Tank Location:	UNDERGROUND
Tank Status:	Closed-In Place
Install Date:	Not reported
Capacity (gals):	20000
Product Stored:	DIESEL
Tank Type:	Steel/carbon steel
Tank Internal:	None
Tank External:	None
Pipe Location:	Underground
Pipe Type:	STEEL/IRON
Pipe Internal:	None
Pipe External:	None
Second Containment:	None
Leak Detection:	None
Overfill Prot:	None
Dispenser:	Suction
Date Tested:	Not reported
Next Test Date:	Not reported
Missing Data for Tank:	No Missing Data
Date Closed:	08/01/1992
Test Method:	Not reported
Deleted:	False
Updated:	True
Lat/long:	Not reported

Tank Id:	005
Tank Location:	UNDERGROUND
Tank Status:	Closed-In Place
Install Date:	Not reported
Capacity (gals):	10000

FEDERAL EXPRESS CORP (Continued) **1000474245**

Product Stored:	UNLEADED GASOLINE
Tank Type:	Steel/carbon steel
Tank Internal:	Not reported
Tank External:	Not reported
Pipe Location:	Not reported
Pipe Type:	Not reported
Pipe Internal:	Not reported
Pipe External:	Not reported
Second Containment:	Diking
Leak Detection:	None
Overfill Prot:	Not reported
Dispenser:	Submersible
Date Tested:	Not reported
Next Test Date:	Not reported
Missing Data for Tank:	Minor Data Missing
Date Closed:	Not reported
Test Method:	Not reported
Deleted:	False
Updated:	True
Lat/long:	Not reported

Tank Id:	006
Tank Location:	UNDERGROUND
Tank Status:	Closed-In Place
Install Date:	Not reported
Capacity (gals):	10000
Product Stored:	UNLEADED GASOLINE
Tank Type:	Steel/carbon steel
Tank Internal:	Not reported
Tank External:	Not reported
Pipe Location:	Not reported
Pipe Type:	Not reported
Pipe Internal:	Not reported
Pipe External:	Not reported
Second Containment:	Diking
Leak Detection:	None
Overfill Prot:	Not reported
Dispenser:	Submersible
Date Tested:	Not reported
Next Test Date:	Not reported
Missing Data for Tank:	Minor Data Missing
Date Closed:	Not reported
Test Method:	Not reported
Deleted:	False
Updated:	True
Lat/long:	Not reported

Tank Id:	007
Tank Location:	UNDERGROUND
Tank Status:	Closed-In Place
Install Date:	Not reported
Capacity (gals):	10000
Product Stored:	UNLEADED GASOLINE
Tank Type:	Steel/carbon steel
Tank Internal:	Not reported

FEDERAL EXPRESS CORP (Continued) **1000474245**

Tank External:	Not reported
Pipe Location:	Not reported
Pipe Type:	Not reported
Pipe Internal:	Not reported
Pipe External:	Not reported
Second Containment:	Diking
Leak Detection:	None
Overfill Prot:	Not reported
Dispenser:	Submersible
Date Tested:	Not reported
Next Test Date:	Not reported
Missing Data for Tank:	Minor Data Missing
Date Closed:	Not reported
Test Method:	Not reported
Deleted:	False
Updated:	True
Lat/long:	Not reported

Tank Id:	008
Tank Location:	UNDERGROUND
Tank Status:	Closed-In Place
Install Date:	Not reported
Capacity (gals):	10000
Product Stored:	UNLEADED GASOLINE
Tank Type:	Steel/carbon steel
Tank Internal:	Not reported
Tank External:	Not reported
Pipe Location:	Not reported
Pipe Type:	Not reported
Pipe Internal:	Not reported
Pipe External:	Not reported
Second Containment:	Diking
Leak Detection:	None
Overfill Prot:	Not reported
Dispenser:	Submersible
Date Tested:	Not reported
Next Test Date:	Not reported
Missing Data for Tank:	Minor Data Missing
Date Closed:	Not reported
Test Method:	Not reported
Deleted:	False
Updated:	True
Lat/long:	Not reported

Tank Id:	009
Tank Location:	UNDERGROUND
Tank Status:	Closed-In Place
Install Date:	Not reported
Capacity (gals):	10000
Product Stored:	DIESEL
Tank Type:	Steel/carbon steel
Tank Internal:	Not reported
Tank External:	Not reported
Pipe Location:	Not reported
Pipe Type:	Not reported

FEDERAL EXPRESS CORP (Continued) **1000474245**

Pipe Internal:	Not reported
Pipe External:	Not reported
Second Containment:	Diking
Leak Detection:	None
Overfill Prot:	Not reported
Dispenser:	Submersible
Date Tested:	Not reported
Next Test Date:	Not reported
Missing Data for Tank:	Minor Data Missing
Date Closed:	Not reported
Test Method:	Not reported
Deleted:	False
Updated:	True
Lat/long:	Not reported

Tank Id:	010
Tank Location:	UNDERGROUND
Tank Status:	Closed-In Place
Install Date:	Not reported
Capacity (gals):	10000
Product Stored:	DIESEL
Tank Type:	Steel/carbon steel
Tank Internal:	Not reported
Tank External:	Not reported
Pipe Location:	Not reported
Pipe Type:	Not reported
Pipe Internal:	Not reported
Pipe External:	Not reported
Second Containment:	Diking
Leak Detection:	None
Overfill Prot:	Not reported
Dispenser:	Submersible
Date Tested:	Not reported
Next Test Date:	Not reported
Missing Data for Tank:	Minor Data Missing
Date Closed:	Not reported
Test Method:	Not reported
Deleted:	False
Updated:	True
Lat/long:	Not reported

Tank Id:	011
Tank Location:	UNDERGROUND
Tank Status:	Closed-In Place
Install Date:	Not reported
Capacity (gals):	10000
Product Stored:	NOS 5 OR 6 FUEL OIL
Tank Type:	Steel/carbon steel
Tank Internal:	Not reported
Tank External:	Not reported
Pipe Location:	Not reported
Pipe Type:	Not reported
Pipe Internal:	Not reported
Pipe External:	Not reported
Second Containment:	Diking

FEDERAL EXPRESS CORP (Continued) **1000474245**

Leak Detection:	None
Overfill Prot:	Not reported
Dispenser:	Submersible
Date Tested:	Not reported
Next Test Date:	Not reported
Missing Data for Tank:	Minor Data Missing
Date Closed:	08/01/1992
Test Method:	Not reported
Deleted:	False
Updated:	True
Lat/long:	Not reported

Tank Id:	012
Tank Location:	UNDERGROUND
Tank Status:	Closed-In Place
Install Date:	Not reported
Capacity (gals):	10000
Product Stored:	NOS 5 OR 6 FUEL OIL
Tank Type:	Steel/carbon steel
Tank Internal:	Not reported
Tank External:	Not reported
Pipe Location:	Not reported
Pipe Type:	Not reported
Pipe Internal:	Not reported
Pipe External:	Not reported
Second Containment:	Diking
Leak Detection:	None
Overfill Prot:	Not reported
Dispenser:	Submersible
Date Tested:	Not reported
Next Test Date:	Not reported
Missing Data for Tank:	Minor Data Missing
Date Closed:	08/01/1992
Test Method:	Not reported
Deleted:	False
Updated:	True
Lat/long:	Not reported

AST:

Region:	STATE
DEC Region:	2
Site Status:	Unregulated/Closed
Facility Id:	2-600488
Program Type:	PBS
UTM X:	584437.59724999999
UTM Y:	4512038.5916499998
Expiration Date:	06/20/2012
Site Type:	Other

Affiliation Records:

Site Id:	22469
Affiliation Type:	Facility Owner
Company Name:	FEDERAL EXPRESS
Contact Type:	SR. ENVIRONMENTAL SPECIALIST
Contact Name:	TONY GULLA
Address1:	538 WEST 34TH STREET

FEDERAL EXPRESS CORP (Continued) **1000474245**

Address2:	Not reported
City:	NEW YORK
State:	NY
Zip Code:	10001
Country Code:	001
Phone:	(973) 565-2305
EMail:	Not reported
Fax Number:	Not reported
Modified By:	NRLOMBAR
Date Last Modified:	12/20/2004

Site Id:	22469
Affiliation Type:	Mail Contact
Company Name:	FEDERAL EXPRESS
Contact Type:	Not reported
Contact Name:	TONY GULLA
Address1:	NEWARK INTL. AIRPORT
Address2:	BLDG 347
City:	NEWARK
State:	NJ
Zip Code:	07114
Country Code:	001
Phone:	(973) 565-2305
EMail:	TGULLA@FEDEX.COM
Fax Number:	Not reported
Modified By:	NRLOMBAR
Date Last Modified:	8/21/2008

Site Id:	22469
Affiliation Type:	On-Site Operator
Company Name:	FEDERAL EXPRESS
Contact Type:	Not reported
Contact Name:	TONY GULLA
Address1:	Not reported
Address2:	Not reported
City:	Not reported
State:	NN
Zip Code:	Not reported
Country Code:	999
Phone:	(973) 565-2305
EMail:	Not reported
Fax Number:	Not reported
Modified By:	NRLOMBAR
Date Last Modified:	3/27/2013

Site Id:	22469
Affiliation Type:	Emergency Contact
Company Name:	FEDERAL EXPRESS
Contact Type:	Not reported
Contact Name:	TONY GULLA
Address1:	Not reported
Address2:	Not reported
City:	Not reported
State:	NN
Zip Code:	Not reported
Country Code:	999
Phone:	(973) 565-2305

FEDERAL EXPRESS CORP (Continued) **1000474245**

EMail:	Not reported
Fax Number:	Not reported
Modified By:	NRLOMBAR
Date Last Modified:	3/27/2013

Tank Info:

Tank Number:	002
Tank Id:	50788
Material Code:	0001
Common Name of Substance:	#2 Fuel Oil (On-Site Consumption)

Equipment Records:

	C00 - Pipe Location - No Piping
	F00 - Pipe External Protection - None
	B00 - Tank External Protection - None
	H00 - Tank Leak Detection - None
	A00 - Tank Internal Protection - None
	D00 - Pipe Type - No Piping
	G00 - Tank Secondary Containment - None
	J00 - Dispenser - None
	I00 - Overfill - None
Tank Location:	1
Tank Type:	Steel/Carbon Steel/Iron
Tank Status:	Closed - In Place
Pipe Model:	Not reported
Install Date:	12/01/1993
Capacity Gallons:	5000
Tightness Test Method:	NN
Date Test:	Not reported
Next Test Date:	Not reported
Date Tank Closed:	03/01/1996
Register:	True
Modified By:	TRANSLAT
Last Modified:	03/04/2004
Material Name:	#2 Fuel Oil (On-Site Consumption)

Tank Number:	003
Tank Id:	50789
Material Code:	0022
Common Name of Substance:	Waste Oil/Used Oil

Equipment Records:

	B00 - Tank External Protection - None
	H00 - Tank Leak Detection - None
	A00 - Tank Internal Protection - None
	D00 - Pipe Type - No Piping
	G00 - Tank Secondary Containment - None
	J00 - Dispenser - None
	C00 - Pipe Location - No Piping
	F00 - Pipe External Protection - None
	I00 - Overfill - None
Tank Location:	1
Tank Type:	Steel/Carbon Steel/Iron
Tank Status:	Tank Converted to Non-Regulated Use

FEDERAL EXPRESS CORP (Continued) **1000474245**

Pipe Model:	Not reported
Install Date:	Not reported
Capacity Gallons:	275
Tightness Test Method:	NN
Date Test:	Not reported
Next Test Date:	Not reported
Date Tank Closed:	Not reported
Register:	True
Modified By:	NRLOMBAR
Last Modified:	12/20/2004
Material Name:	Waste Oil/Used Oil

Tank Number:	004
Tank Id:	50790
Material Code:	0022
Common Name of Substance:	Waste Oil/Used Oil

Equipment Records:

C00 - Pipe Location - No Piping
F00 - Pipe External Protection - None
B00 - Tank External Protection - None
H00 - Tank Leak Detection - None
A00 - Tank Internal Protection - None
D00 - Pipe Type - No Piping
G00 - Tank Secondary Containment - None
J00 - Dispenser - None
I00 - Overfill - None

Tank Location:	1
Tank Type:	Steel/Carbon Steel/Iron
Tank Status:	Tank Converted to Non-Regulated Use
Pipe Model:	Not reported
Install Date:	Not reported
Capacity Gallons:	275
Tightness Test Method:	NN
Date Test:	Not reported
Next Test Date:	Not reported
Date Tank Closed:	Not reported
Register:	True
Modified By:	NRLOMBAR
Last Modified:	12/20/2004
Material Name:	Waste Oil/Used Oil

Tank Number:	OO5
Tank Id:	181179
Material Code:	0022
Common Name of Substance:	Waste Oil/Used Oil

Equipment Records:

C01 - Pipe Location - Aboveground
I02 - Overfill - High Level Alarm
I04 - Overfill - Product Level Gauge (A/G)
G01 - Tank Secondary Containment - Diking (Aboveground)

Tank Location:	1
Tank Type:	Steel/Carbon Steel/Iron

FEDERAL EXPRESS CORP (Continued) **1000474245**

Tank Status:	Closed - In Place
Pipe Model:	Not reported
Install Date:	01/01/1989
Capacity Gallons:	500
Tightness Test Method:	NN
Date Test:	Not reported
Next Test Date:	Not reported
Date Tank Closed:	06/01/2008
Register:	True
Modified By:	NRLOMBAR
Last Modified:	08/14/2008
Material Name:	Waste Oil/Used Oil

HIST AST:

PBS Number:	2-600488
SWIS Code:	6201
Operator:	TONY D'AURIA
Facility Phone:	(212) 465-4290
Facility Addr2:	538 WEST 34TH STREET
Facility Type:	OTHER
Emergency:	KAREN WOOTEN
Emergency Tel:	(901) 922-2839
Old PBSNO:	Not reported
Date Inspected:	Not reported
Inspector:	Not reported
Result of Inspection:	Not reported
Owner Name:	FEDERAL EXPRESS
Owner Address:	538 WEST 34TH STREET
Owner City,St,Zip:	NEW YORK, NY 10001
Federal ID:	Not reported
Owner Tel:	(201) 682-3747
Owner Type:	Corporate/Commercial
Owner Subtype:	Not reported
Mailing Contact:	MR. AARON WERBIN
Mailing Name:	FEDERAL EXPRESS
Mailing Address:	ONE CENRTY DRIVE
Mailing Address 2:	Not reported
Mailing City,St,Zip:	PARSIPPANY, NY 07054
Mailing Telephone:	(201) 682-3747
Owner Mark:	First Owner
Facility Status:	4 - Subpart 360-14 only (active)
Certification Flag:	False
Certification Date:	06/23/1997
Expiration:	06/20/2002
Renew Flag:	False
Renew Date:	Not reported
Total Capacity:	550
FAMT:	True
Facility Screen:	No Missing Data
Owner Screen:	Minor Data Missing
Tank Screen:	Minor Data Missing
Dead Letter:	False
CBS Number:	Not reported
Town or City:	NEW YORK CITY
County Code:	62
Town or City Code:	01
Region:	2

FEDERAL EXPRESS CORP (Continued) **1000474245**

Tank ID:	003
Tank Location:	ABOVEGROUND
Tank Status:	In Service
Install Date:	Not reported
Capacity (Gal):	275
Product Stored:	USED OIL
Tank Type:	Steel/carbon steel
Tank Internal:	Not reported
Tank External:	Not reported
Pipe Location:	Not reported
Pipe Type:	Not reported
Pipe Internal:	Not reported
Pipe External:	Not reported
Tank Containment:	Not reported
Leak Detection:	Not reported
Overfill Protection:	Not reported
Dispenser Method:	Not reported
Date Tested:	Not reported
Next Test Date:	Not reported
Missing Data for Tank:	Minor Data Missing
Date Closed:	Not reported
Test Method:	Not reported
Deleted:	False
Updated:	True
SPDES Number:	Not reported
Lat/Long:	Not reported

Tank ID:	004
Tank Location:	ABOVEGROUND
Tank Status:	In Service
Install Date:	Not reported
Capacity (Gal):	275
Product Stored:	USED OIL
Tank Type:	Steel/carbon steel
Tank Internal:	Not reported
Tank External:	Not reported
Pipe Location:	Not reported
Pipe Type:	Not reported
Pipe Internal:	Not reported
Pipe External:	Not reported
Tank Containment:	Not reported
Leak Detection:	Not reported
Overfill Protection:	Not reported
Dispenser Method:	Not reported
Date Tested:	Not reported
Next Test Date:	Not reported
Missing Data for Tank:	Minor Data Missing
Date Closed:	Not reported
Test Method:	Not reported
Deleted:	False
Updated:	True
SPDES Number:	Not reported
Lat/Long:	Not reported

NY MANIFEST:
EPA ID: NYD986888675

FEDERAL EXPRESS CORP (Continued) **1000474245**

Country: USA

Mailing Info:
Name: FEDERAL EXPRESS CORPORATION
Contact: DAAN DEL CASTILLO
Address: 528-556 W 34TH ST
City/State/Zip: NEW YORK, NY 10001
Country: USA
Phone: 212-465-4292

Manifest:

Document ID: NYG1008036
Manifest Status: Not reported
Trans1 State ID: OHP5551E
Trans2 State ID: Not reported
Generator Ship Date: 06/30/1999
Trans1 Recv Date: 06/30/1999
Trans2 Recv Date: Not reported
TSD Site Recv Date: 07/10/1999
Part A Recv Date: Not reported
Part B Recv Date: Not reported
Generator EPA ID: NYD986888675
Trans1 EPA ID: OH0000000539
Trans2 EPA ID: Not reported
TSDF ID: OHD083377010
Waste Code: D002 - NON-LISTED CORROSIVE WASTES
Quantity: 00030
Units: P - Pounds
Number of Containers: 001
Container Type: DM - Metal drums, barrels
Handling Method: T Chemical, physical, or biological treatment.
Specific Gravity: 01.00
Year: 1999

RI MANIFEST:
EPA Id: NYD986888675
GEN Cert Date: 6/17/2004
TSDF Id: rid040098352
TSDF Name: Northland Environmental Inc.
TSDF Date: 6/17/2004
Transporter 2 Id: Not reported
Transporter 2 Name: Not reported
Transporter Receipt Date: 6/17/2004
Number Of Containers: Not reported
Container Type: NONE
Waste Code1: Not reported
Waste Code2: Not reported
Waste Code3: Not reported
Fee Exempt Code: Not reported
Comment: Not reported

Details:
EPA ID: NYD986888675
Manifest Docket Number: RIS0087866
Waste Description: OILY SOLIDS FOR LANDFILL
Quantity: 1400

FEDERAL EXPRESS CORP (Continued) **1000474245**

WT/Vol Units:	P
Item Number:	6353
Transporter Name:	CONSOLIDATED RECYCLI
Transporter EPA ID:	MA5000002261
GEN Cert Date:	6/17/2004
Transporter Receipt Date:	6/17/2004
Transporter 2 Receipt Date:	Not reported
TSDF Receipt Date:	6/17/2004
Transporter 2 ID:	Not reported

SPILLS:

Facility ID:	9000078
Facility Type:	ER
DER Facility ID:	206063
Site ID:	251404
DEC Region:	2
Spill Date:	3/14/1990
Spill Number/Closed Date:	9000078 / 12/13/2011
Spill Cause:	Equipment Failure
Spill Class:	Known release with minimal potential for fire or hazard. DEC Response. Willing Responsible Party. Corrective action taken.
SWIS:	3101
Investigator:	HRPATEL
Referred To:	Not reported
Reported to Dept:	4/4/1990
CID:	Not reported
Water Affected:	Not reported
Spill Source:	Commercial/Industrial
Spill Notifier:	Affected Persons
Cleanup Ceased:	Not reported
Cleanup Meets Std:	False
Last Inspection:	Not reported
Recommended Penalty:	False
UST Trust:	True
Remediation Phase:	0
Date Entered In Computer:	5/8/1990
Spill Record Last Update:	12/13/2011
Spiller Name:	DON SCICUTELLA
Spiller Company:	FEDERAL EXPRESS
Spiller Address:	538 WEST 34 STREET
Spiller City,St,Zip:	NEW YORK, NY 10001
Spiller Company:	999
Contact Name:	DON SCICUTELLA
Contact Phone:	(212) 465-4310
DEC Memo:	Prior to Sept, 2004 data translation this spill Lead_DEC Field was "ROMMEL"4/12/04-Vought-Spill transferred from Tomasello to Rommel as per Rommel.3/5/08 - Austin - Assigned to Ketani for further investigation - end5/5/08 - Raphael Ketani. I re-opened the case. There is no paper file. The spill was the discovery of oil contaminated soil in the process of closing some tanks. The discovery took place on 3/14/90. I tried to contact Don Scicutella of Federal Express in Manhattan at (212) 465-4310, but found out that the phone number belonged to a different business. The PBS case #2-600488 lists 13 tanks numbered #1 to #12 and #OO5. Tanks #1 to #12 had diesel, gas, #2 oil, and #6 oil. Tanks #3 and #4 are each 275 gals. and were converted to non-regulatory use. They contain waste oil. Tank #OO5 is

FEDERAL EXPRESS CORP (Continued) **1000474245**

500 gals. and contains waste oil. Tanks #1, #2, #5 to #12 were closed in place. There is a local contact person and phone number, but the number doesn't work anymore.The local Federal Express address is: 538 West 34 Street, NY, 10001.The main business address is: 3620 Hacks Cross Road, Bldg. B, 2nd Floor, Memphis, TN, 38125. I sent a CSL to the main business address for Federal Express.6/2/08 - Raphael Ketani. I spoke to Tony Gulla (goo-la) (973) 565-2305 of FED EX. He said that he talked to a number of people and no one can recall the spill. He said that FED EX just vacated the site. I told him that DEC has no documentation that the spill was remediated. So a new investigation needs to take place. I told him that the tanks are registered to FED EX. He asked for a copy of the PBS registration. I sent it to him by FAX (973) 565-2363.8/15/08 - Raphael Ketani. In preparation for case transfer, I am annotating the database as regards what needs to be done at the site to resolve the alleged or known environmental contamination. A followup phone call and maybe a letter need to be sent to find out if an investigation is taking place. A subsurface investigation is needed for the site. 09/03/08-HRAHMED-Charla Reinganum of FedEx (847 215 4115) called, she is the Project Manager for this case. She asked for any documentation that DEC might have. DEC Ahmed would look for any documentation that DEC might have and call her back. Ahmed found another spill case 9007639, that might be a duplicate of this case.09/04/08-HRAHMED-Ahmed Called Charla to inform that no paper documatation was found. Ahmed suggested charla to find any kind of documentation that support that remedial action was taken place. Charla will call back in a week with feedback.9/15/09 - Raphael Ketani. Lou Wunderlick of the LIRR called today. He wanted to know whether FEDEX had or was going to initiate a remediation project at the site. He said that work was taking place at another part of the site and they are recovering a lot of oil. I told him that Mr. Ahmed is out of the office for a couple of weeks. He said that he will try and contact Ms. Reinganum to find out if FEDEX is going to do anything about the USTs under the site and the released oil.10/25/10-HRAHMED-Received email from Lew Wunderlich of MTA. As per the email, The Hudson Yards Development Corporation (HYDC) contracted with the NYC Housing & Preservation Department (NYC HPD) to demolish the FEDEX building. NYC HPD completed the demolition in June 2010, removed the concrete fill tank, all contaminated soil and backfilled.The site has not been turned over to the MTA as of yet; however, this is anticipated by the end of September 2010.HYDC or NYCHPD would contact DEC in the future regarding this matter.Contact for MTA:Lew Wunderlich Env Construction Manager MTACC - Env & Sustainability Services lwunderlich@mtacc.info 646-252-3152 (O) 347-237-6249 (C)2/8/11-Vought-See also open spill #1010766 at same location.10/27/11 - Austin - Transferring this case from Ahmed to Ketani - end12/08/11-Hiralkumar Patel. after discussing with DEC Austin, case transferred from DEC Ketani to my name as working on other spill #: 1010766 at the subject site.alternate address: 528-556 W 34th Street, 527-551 W 33rd StreetPBS #: 2-600488.other spills: 8910499, 9000078, 9007639, 9011459, 9300804as per PBS # 2-600488, the site has/had following tanks:- one (1) 20,000 gal diesel UST closed-in-place in Aug. 1992- one (1) 5,000 gal #2 oil AST (in contact with soil), installed in Dec. 1993 and closed-in-place in Mar. 1996- four (4) 10,000 gal gasoline USTs closed-in-place- two (2) 10,000 gal diesel USTs closed-in-place- two (2) 10,000 gal #6 oil USTs closed-in-place in Aug. 1992- one (1) 500 gal waste oil AST (in

FEDERAL EXPRESS CORP (Continued) **1000474245**

contact with soil), installed in Jan. 1989 and closed-in-place in Jun. 2008- two (2) 275 gal waste oil ASTs (in contact with soil) were converted to non-regulated usespill #: 8910499 was reported on 02/02/1990 due to 20 gal #6 oil spilled on sidewalk due to overfill. case closed.spill #: 9000078 was reported on 04/04/1990 due to findings of contaminated soil during gasoline tanks abandonment. case is still open.spill #: 9007639 was reported on 12/12/1990 after finding low level of contamination in soil and groundwater samples. case closed. a notification for tanks abandonment on e-docs.spill #: 9011459 was reported on 01/31/1991 as suspected a leak from the 10,000 gal #2 oil tank. spill closed.spill #: 9300804 was reported on 04/16/1993 due to 5 gal #2 oil spill on sidewalk. case closed.during review, found a groundwater investigation report on e-docs under the spill #: 9011459. but based on following infromation, the investigation report is related to the spill #: 9000078 (duplicate spill #: 9007639) and not to the spill #: 9011459:- the investigation report dated 07/25/1990 and the spill #: 9011459 was reported on 01/31/1991- the spill #: 9011459 was reported as leak suspected from the 10,000 gal UST, but the investigation report summarize work regarding monitoring well installation and groundwater sampling around the previously abandoned six USTs (possibly four gasoline and two diesel USTs) in building's basement- based on caller's remarks from spill #: 9007639, three monitoring wells were installedcurrrently, the site is being used by MTA as part of # 7 line extension project.Rose-May Toussaint-PortesEnvironmental ManagerSustainability and Environmental ManagementNYCTPh. (646) 252-3291email: rose-may.toussaint-portes@nyct.com reviewed available documents*-*1) 06/29/1989: International Technology Corporation (IT Corp.) sent letter to DEC including a PBS application. PBS application was submitted notifying abandonment of six USTs as it will not be used by FedEx. 2) Feb. 1990: Report on Tank Abandonment Activities:- abandoned six USTs- dispensing pumps for the tanks were disconnected- pipelines were backwashed and aboveground (suspended from the ceiling) lines were removed- soil was removed to expose the tanks- groundwater was encountered in the excavation at a depth of approx. 2 ft below the floor surface- petroleum odor was detected in the excavation- piping which ran below grade was cut, flush and filled with cement- tanks were filled with a cement grout- five soil samples were collected from staged soil pile for waste classification <-------- staged soil was classified as non-hazardous and was disposed of at a sanitary landfill <---- sample of the groundwater encountered in excavation was collected- found only one VOC - chloroform (13,000 ppb) in groundwater3) 04/06/1990: notification from FedEx regarding findings of soil contamination during tank abandonment.4) 09/10/1990: Groundwater Investigation:- three (3) 2 inch monitoring wells (FX-MW1, FX-MW2 and FX-MW3) were installed on the basement level of the fedex building- well FX-MW1 was installed in the northeast corner of the basement- groundwater was not encountered in the soil above the bedrock- strong petroleum odors detected at 1-1.5 ft below floor surface in FX-MW1- two soil samples were collected from boring FX-MW1- boring FX-MW1 was terminated at 9 ft below floor surface and a well was installed- well FX-MW2 was installed southwest of the well FX-MW1- strong petroleum odors detected at 1.5-1.75 ft below floor surface in FX-MW2- bedrock cores collected from approx. 10 ft below floor surface in FX-MW2 were fractured and appeared to be wet- boring FX-MW2 was terminated at 16

FEDERAL EXPRESS CORP (Continued) **1000474245**

ft below floor surface- well FX-MW3 was installed southeast of well FX-MW2- petroleum odors detected at 1.5-2 ft below floor surface in FX-MW3- bedrock cores from approx. 7 ft below floor surace in FX-MW3 were fractured and appeared to be wet- boring FX-MW3 was termianted at 15 ft below floor surface- bedrock was encountered at 4 ft below floor surface in FX-MW1 and FX-MW2 and at 3 ft below floor surface in FX-MW3- free product was not detected in any of the wells- based on site map, groundwater flows to the southwest direction- found only minor benzene in soil sample (max: 3.85 ppb)- found minor VOC contamination in water samples from downgradient wellsgroundwater analyticals:----------WS2A----------WS3 (FX-MW2)
(FX-MW3)
Bezene----------9----------59MTBE----------10-----
------145) 05/05/2008: DEC Ketani sent letter to FedEx requiring submission of an investigation report.6) 10/28/2008: response from FedEx to DEC's letter dated 05/05/08: David Jensen from FedEx sent letter to DEC Hasan. he mentioned that FedEx leased the property in Oct. 1988 and retained IT Corp. in 1989 to abandone the tanks. as per Mr. Jensen, the property was under renovation during the time of tank abandonment and FedEx was not operating at the site.*-*12/12/11-Hiralkumar Patel.1:23 PM:- spoke with Rose-May. she mentioned that all the buildings on site were demolished including the former fedex building. they have dug down to bedrock in most of the site, but not planning any excavation in former fedex building area and there will a building in future. she doesn't know the future use of the former fedex building area. she mentioned that the six tanks under the former fedex building basement were removed by HPD in 2010. she will send copy of tank removal report.2:40 PM:- received email from Rose-May. she mentioned that HPD handled removal of six USTs below the basement slab and a storage tank sitting on the basement slab under the entrace ramp area.12/13/11-Hiralkumar Patel.10:15 AM:- spoke with Mr. Mathew at NYC HPD. asked him to submit documents about all tanks removed by HPD from the subject site.10:18 AM:- sent email to Mr. Mathew requesting copies of all tank removal reports. email copied to Rose-May.Chacko MathewNYC HPDPh. (718) 636-3320 (718) 623-9911 (917) 578-4679 (C)Fax (718) 636-3325 email: mathewc@hpd.nyc.gov2:06 PM:- received email from Mr. Mathew. including a letter with sample results. he menitoned that as tanks were legally closed in past, another tank removal report was not prepared. in letter, Mr. Mathew mentioned that HPD contractor removed total of six 5,000 gal (or two 10,000 gal) tanks. HPD collected endpoint samples and found some SVOC contamiantion. so area was further excavated. found clean endpoint samples after two rounds of excavations. VOC compounds were not found during any sampling events. 550 cubic yards of soils were removed.2:25 PM:- spoke with Mr. Mathew. he mentioned that the tanks mentioned in the report were removed by the general contractor. after removing tanks, they noticed stained soil and called HPD. before HPD arrived to the site, tanks were gone. so Mr. Mathew doesn't know whether those were six 5,000 gal tanks or six 10,000 gal tanks (as recorded on PBS) or two 10,000 gal tanks. but these tanks were removed from the basement of the former FedEx building.as per reports from 1990, the former gasoline/diesel tanks were in the basement of the fedex building.as per Rose-May from MTA, all on-site buildings were demolished and most of the site has been excavated as part of redevelopment and they removed any tanks found during excavation.after discussing with DEC

FEDERAL EXPRESS CORP (Continued) **1000474245**

Austin, case closed based on historical sampling data and current condition of the site.

Remarks: TANKS TO BE CLOSED IN PLACE, CONTAMINATED SOIL WAS DISCOVERED.

Material:

Site ID:	251404
Operable Unit ID:	939291
Operable Unit:	01
Material ID:	438500
Material Code:	0009
Material Name:	Gasoline
Case No.:	Not reported
Material FA:	Petroleum
Quantity:	-1
Units:	Pounds
Recovered:	No
Resource Affected:	Not reported
Oxygenate:	False

Tank Test:

Facility ID:	9011459
Facility Type:	ER
DER Facility ID:	155981
Site ID:	186619
DEC Region:	2
Spill Date:	1/30/1991
Spill Number/Closed Date:	9011459 / 12/13/2011
Spill Cause:	Unknown
Spill Class:	Known release with minimal potential for fire or hazard. DEC Response. Willing Responsible Party. Corrective action taken.
SWIS:	3101
Investigator:	HRPATEL
Referred To:	KOMOROSKE
Reported to Dept:	1/31/1991
CID:	Not reported
Water Affected:	Not reported
Spill Source:	Commercial/Industrial
Spill Notifier:	Other
Cleanup Ceased:	Not reported
Cleanup Meets Std:	False
Last Inspection:	Not reported
Recommended Penalty:	False
UST Trust:	False
Remediation Phase:	0
Date Entered In Computer:	4/2/1991
Spill Record Last Update:	12/13/2011
Spiller Name:	Not reported
Spiller Company:	federal express
Spiller Address:	Not reported
Spiller City,St,Zip:	NY
Spiller Company:	999
Contact Name:	Not reported
Contact Phone:	Not reported
DEC Memo:	Prior to Sept, 2004 data translation this spill Lead_DEC Field was "M TIBBE"02/27/2003- AUSTIN As per directive to close out spills with no

FEDERAL EXPRESS CORP (Continued) **1000474245**

recent history, close out.02/17/04 - REOPENED BECUASE A FILE EXISTS. TRANSFERED FROM TOMASELLO TO TIBBE.11/25/05 - File Reviewed by Central Office Staff. 3/15/06 - Spill Closed.12/12/11-Hiralkumar Patel. while working on spill #: 1010766, came across the subject spill number. after reviewing available information on other spills and PBS database and based on available information, the report (Groundwater Investigation dated July 25, 1990, based on which the subject spill was closed by Central Office Staff) stored on e-docs is not related to the subject spill.alternate address: 528-556 W 34th Street, 527-551 W 33rd StreetPBS #: 2-600488.other spills: 8910499, 9000078, 9007639, 9011459, 9300804as per PBS # 2-600488, the site has/had following tanks:- one (1) 20,000 gal diesel UST closed-in-place in Aug. 1992- one (1) 5,000 gal #2 oil AST (in contact with soil), installed in Dec. 1993 and closed-in-place in Mar. 1996- four (4) 10,000 gal gasoline USTs closed-in-place- two (2) 10,000 gal diesel USTs closed-in-place- two (2) 10,000 gal #6 oil USTs closed-in-place in Aug. 1992- one (1) 500 gal waste oil AST (in contact with soil), installed in Jan. 1989 and closed-in-place in Jun. 2008- two (2) 275 gal waste oil ASTs (in contact with soil) were converted to non-regulated usespill #: 8910499 was reported on 02/02/1990 due to 20 gal #6 oil spilled on sidewalk due to overfill. case closed.spill #: 9000078 was reported on 04/04/1990 due to findings of contaminated soil during gasoline tanks abandonment. case is still open.spill #: 9007639 was reported on 12/12/1990 after finding low level of contamination in soil and groundwater samples. case closed. a notification for tanks abandonment on e-docs.spill #: 9011459 was reported on 01/31/1991 as suspected a leak from the 10,000 gal #2 oil tank. spill closed.spill #: 9300804 was reported on 04/16/1993 due to 5 gal #2 oil spill on sidewalk. case closed.based on following infromation, the investigation report (dated 07/25/1990) is related to the spill #: 9007639 and not to the spill #: 9011459:- the investigation report dated 07/25/1990 and the spill #: 9011459 was reported on 01/31/1991- the spill #: 9011459 was reported as leak suspected from the 10,000 gal UST, but the investigation report summarize work regarding monitoring well installation and groundwater sampling around the previously abandoned six USTs (possibly four gasoline and two diesel USTs) in building's basement- based on caller's remarks from spill #: 9007639, three monitoring wells were installedalso, as per report dated 07/25/1990, the six tanks were abandoned prior to the investigation. so, the only 10,000 gal tanks left on-site were the two #6 oil USTs. also, as per PBS record, the 5,000 gal #2 oil AST was installed in Dec. 1993. based on all these facts, the spill #: 9011459 must be associated with one of the two 10,000 gal #6 oil USTs and not #2 oil tank (unless one of the two 10,000 gal UST was containing #2 oil). <----------the site is currently being used by NYC MTA for #7 line extension project.Rose-May Toussaint-PortesEnvironmental ManagerSustainability and Environmental ManagementNYCTPh. (646) 252-3291email: rose-may.toussaint-portes@nyct.com 1:23 PM:- spoke with Rose-May. she mentioned that all the buildings on site were demolished including former fedex building. and former tanks were removed by NYC HPD.12/13/11-Hiralkumar Patel.10:15 AM:- spoke with Mr. Mathew at NYC HPD. he mentioned that a general contractor for Hudson Yard Development Corp. demolished all on-site structures and removed all tanks from site. during removal of six tanks from the basement of the former fedex building, contractor noticed stained soil and they reported to NYC HPD. NYC HPD collected endpoint samples and found no

FEDERAL EXPRESS CORP (Continued) **1000474245**

contamination. Mr. Mathew mentioned that HPD handled environmental issues at the site and he believes that as HPD was not informed there must be no contamination found during removal of other tanks on-site.Chacko MathewNYC HPDPh. (718) 636-3320 (718) 623-9911 (917) 578-4679 (C)Fax (718) 636-3325 email: mathewc@hpd.nyc.govas per Rose-May from MTA, all on-site buildings were demolished and most of the site has been excavated as part of redevelopment and they removed any tanks found during excavation.discussed with DEC Austin. based on available information, no action required. case stayed closed.

Remarks: 10K UNDERGROUND TANK,RUPTURED OR TANK OVERFILL,100 INCHES OF OIL,96 LEFT IN TANK,VACCUUMING PRODUCT OUT & SURFACE CLEAN UP IN BASEMENT.

Material:

Site ID:	186619
Operable Unit ID:	948471
Operable Unit:	01
Material ID:	428001
Material Code:	0001A
Material Name:	#2 Fuel Oil
Case No.:	Not reported
Material FA:	Petroleum
Quantity:	-1
Units:	Pounds
Recovered:	No
Resource Affected:	Not reported
Oxygenate:	False

Tank Test:

Z427 **REMCO MAINTENANCE CORP** **RCRA NonGen / NLR** **1000176949**
NNE **430 W 37TH ST** **FINDS** **NYD012206942**
1/8-1/4 **NEW YORK, NY 10018** **NY MANIFEST**
0.207 mi.
1091 ft. **Site 6 of 6 in cluster Z**

Relative:
Higher

Actual:
43 ft.

RCRA NonGen / NLR:

Date form received by agency:	01/01/2007
Facility name:	REMCO MAINTENANCE CORP
Facility address:	430 W 37TH ST NEW YORK, NY 100184016
EPA ID:	NYD012206942
Mailing address:	W 37TH ST NEW YORK, NY 10018
Contact:	Not reported
Contact address:	W 37TH ST NEW YORK, NY 10018
Contact country:	US
Contact telephone:	Not reported
Contact email:	Not reported
EPA Region:	02
Classification:	Non-Generator
Description:	Handler: Non-Generators do not presently generate hazardous waste

Owner/Operator Summary:

Owner/operator name:	REMCO
Owner/operator address:	NOT REQUIRED

REMCO MAINTENANCE CORP (Continued) **1000176949**

NOT REQUIRED, WY 99999
Owner/operator country: US
Owner/operator telephone: (212) 555-1212
Legal status: Private
Owner/Operator Type: Owner
Owner/Op start date: Not reported
Owner/Op end date: Not reported

Owner/operator name: REMCO
Owner/operator address: NOT REQUIRED
NOT REQUIRED, WY 99999
Owner/operator country: US
Owner/operator telephone: (212) 555-1212
Legal status: Private
Owner/Operator Type: Operator
Owner/Op start date: Not reported
Owner/Op end date: Not reported

Handler Activities Summary:
U.S. importer of hazardous waste: No
Mixed waste (haz. and radioactive): No
Recycler of hazardous waste: No
Transporter of hazardous waste: No
Treater, storer or disposer of HW: No
Underground injection activity: No
On-site burner exemption: No
Furnace exemption: No
Used oil fuel burner: No
Used oil processor: No
User oil refiner: No
Used oil fuel marketer to burner: No
Used oil Specification marketer: No
Used oil transfer facility: No
Used oil transporter: No

Historical Generators:
Date form received by agency: 01/01/2006
Site name: REMCO MAINTENANCE CORP
Classification: Not a generator, verified

Date form received by agency: 07/08/1999
Site name: REMCO MAINTENANCE CORP
Classification: Not a generator, verified

Date form received by agency: 06/13/1988
Site name: REMCO MAINTENANCE CORP
Classification: Large Quantity Generator

Hazardous Waste Summary:
Waste code: D001
Waste name: IGNITABLE HAZARDOUS WASTES ARE THOSE WASTES WHICH HAVE A FLASHPOINT OF LESS THAN 140 DEGREES FAHRENHEIT AS DETERMINED BY A PENSKY-MARTENS CLOSED CUP FLASH POINT TESTER. ANOTHER METHOD OF DETERMINING THE FLASH POINT OF A WASTE IS TO REVIEW THE MATERIAL SAFETY DATA SHEET, WHICH CAN BE OBTAINED FROM THE MANUFACTURER OR DISTRIBUTOR OF THE MATERIAL. LACQUER THINNER IS AN EXAMPLE OF A COMMONLY USED SOLVENT

REMCO MAINTENANCE CORP (Continued) **1000176949**

WHICH WOULD BE CONSIDERED AS IGNITABLE HAZARDOUS WASTE.

Waste code: U002
Waste name: ACETONE (I)

Waste code: U031
Waste name: 1-BUTANOL (I)

Waste code: U080
Waste name: METHANE, DICHLORO-

Waste code: U112
Waste name: ACETIC ACID ETHYL ESTER (I)

Waste code: U159
Waste name: 2-BUTANONE (I,T)

Waste code: U161
Waste name: METHYL ISOBUTYL KETONE (I)

Waste code: U220
Waste name: BENZENE, METHYL-

Waste code: U239
Waste name: BENZENE, DIMETHYL- (I,T)

Violation Status: No violations found

FINDS:

Registry ID: 110004344068

Environmental Interest/Information System
RCRAInfo is a national information system that supports the Resource Conservation and Recovery Act (RCRA) program through the tracking of events and activities related to facilities that generate, transport, and treat, store, or dispose of hazardous waste. RCRAInfo allows RCRA program staff to track the notification, permit, compliance, and corrective action activities required under RCRA.

NY MANIFEST:
EPA ID: NYD012206942
Country: USA

Mailing Info:
Name: REMCO MANUFACTURING CORPORATION
Contact: REMCO MANUFACTURING CORPORATION
Address: 430 WEST 37TH STREET
City/State/Zip: NEW YORK, NY 10018
Country: USA
Phone: 212-695-1033

Manifest:

Document ID: NJA1912571
Manifest Status: Completed copy

REMCO MAINTENANCE CORP (Continued) **1000176949**

Trans1 State ID:	S5811
Trans2 State ID:	Not reported
Generator Ship Date:	03/17/1995
Trans1 Recv Date:	03/17/1995
Trans2 Recv Date:	/ /
TSD Site Recv Date:	03/17/1995
Part A Recv Date:	04/12/1995
Part B Recv Date:	04/06/1995
Generator EPA ID:	NYD012206942
Trans1 EPA ID:	NJD982281016
Trans2 EPA ID:	Not reported
TSDF ID:	NJD002200046
Waste Code:	F003 - UNKNOWN
Quantity:	00055
Units:	G - Gallons (liquids only)* (8.3 pounds)
Number of Containers:	001
Container Type:	DM - Metal drums, barrels
Handling Method:	B Incineration, heat recovery, burning.
Specific Gravity:	100
Year:	1995

Document ID:	NJA0472322
Manifest Status:	Completed after the designated time period for a TSDF to get a copy to the DEC
Trans1 State ID:	NJDEPS103
Trans2 State ID:	Not reported
Generator Ship Date:	07/29/1988
Trans1 Recv Date:	07/29/1988
Trans2 Recv Date:	/ /
TSD Site Recv Date:	07/29/1988
Part A Recv Date:	09/01/1988
Part B Recv Date:	08/15/1988
Generator EPA ID:	NYD012206942
Trans1 EPA ID:	NJD000813477
Trans2 EPA ID:	Not reported
TSDF ID:	NJD991291105
Waste Code:	D001 - NON-LISTED IGNITABLE WASTES
Quantity:	00030
Units:	G - Gallons (liquids only)* (8.3 pounds)
Number of Containers:	001
Container Type:	TT - Cargo tank, tank trucks
Handling Method:	T Chemical, physical, or biological treatment.
Specific Gravity:	100
Year:	1988

Document ID:	INA0739532
Manifest Status:	Completed after the designated time period for a TSDF to get a copy to the DEC
Trans1 State ID:	NJDEPES58
Trans2 State ID:	NJDEPS581
Generator Ship Date:	05/10/1994
Trans1 Recv Date:	05/10/1994
Trans2 Recv Date:	05/10/1994
TSD Site Recv Date:	05/20/1994
Part A Recv Date:	/ /
Part B Recv Date:	06/14/1994
Generator EPA ID:	NYD012206942

REMCO MAINTENANCE CORP (Continued) **1000176949**

Trans1 EPA ID:	NJD982281016
Trans2 EPA ID:	NJD982281016
TSDF ID:	IND000646943
Waste Code:	F003 - UNKNOWN
Quantity:	11870
Units:	P - Pounds
Number of Containers:	134
Container Type:	DM - Metal drums, barrels
Handling Method:	B Incineration, heat recovery, burning.
Specific Gravity:	100
Year:	1994

Document ID:	NJA1969718
Manifest Status:	Completed copy
Trans1 State ID:	S5811
Trans2 State ID:	Not reported
Generator Ship Date:	07/19/1994
Trans1 Recv Date:	07/19/1994
Trans2 Recv Date:	/ /
TSD Site Recv Date:	07/19/1994
Part A Recv Date:	/ /
Part B Recv Date:	08/08/1994
Generator EPA ID:	NYD012206942
Trans1 EPA ID:	NJD982281016
Trans2 EPA ID:	Not reported
TSDF ID:	NJD002200046
Waste Code:	F003 - UNKNOWN
Quantity:	00660
Units:	G - Gallons (liquids only)* (8.3 pounds)
Number of Containers:	012
Container Type:	DM - Metal drums, barrels
Handling Method:	B Incineration, heat recovery, burning.
Specific Gravity:	100
Year:	1994

Document ID:	NJA1915470
Manifest Status:	Completed copy
Trans1 State ID:	NJDEPES58
Trans2 State ID:	Not reported
Generator Ship Date:	05/26/1994
Trans1 Recv Date:	05/26/1994
Trans2 Recv Date:	/ /
TSD Site Recv Date:	05/26/1994
Part A Recv Date:	/ /
Part B Recv Date:	06/15/1994
Generator EPA ID:	NYD012206942
Trans1 EPA ID:	NJD982281016
Trans2 EPA ID:	Not reported
TSDF ID:	NJD002200046
Waste Code:	F005 - UNKNOWN
Quantity:	00275
Units:	G - Gallons (liquids only)* (8.3 pounds)
Number of Containers:	005
Container Type:	DM - Metal drums, barrels
Handling Method:	B Incineration, heat recovery, burning.

REMCO MAINTENANCE CORP (Continued) **1000176949**

Specific Gravity:	100
Waste Code:	D007 - CHROMIUM 5.0 MG/L TCLP
Quantity:	00095
Units:	G - Gallons (liquids only)* (8.3 pounds)
Number of Containers:	009
Container Type:	DM - Metal drums, barrels
Handling Method:	B Incineration, heat recovery, burning.
Specific Gravity:	100
Year:	1994

Document ID:	INA0739516
Manifest Status:	Completed after the designated time period for a TSDF to get a copy to the DEC
Trans1 State ID:	NJDEPES58
Trans2 State ID:	Not reported
Generator Ship Date:	03/15/1994
Trans1 Recv Date:	03/15/1994
Trans2 Recv Date:	03/28/1994
TSD Site Recv Date:	03/29/1994
Part A Recv Date:	/ /
Part B Recv Date:	04/18/1994
Generator EPA ID:	NYD012206942
Trans1 EPA ID:	NJD982281016
Trans2 EPA ID:	Not reported
TSDF ID:	IND000646943
Waste Code:	F003 - UNKNOWN
Quantity:	01375
Units:	G - Gallons (liquids only)* (8.3 pounds)
Number of Containers:	025
Container Type:	DM - Metal drums, barrels
Handling Method:	B Incineration, heat recovery, burning.
Specific Gravity:	100
Year:	1994

Document ID:	NJA1969826
Manifest Status:	Completed copy
Trans1 State ID:	53536
Trans2 State ID:	Not reported
Generator Ship Date:	07/27/1994
Trans1 Recv Date:	07/27/1994
Trans2 Recv Date:	/ /
TSD Site Recv Date:	07/27/1994
Part A Recv Date:	/ /
Part B Recv Date:	08/11/1994
Generator EPA ID:	NYD012206942
Trans1 EPA ID:	NJD982281016
Trans2 EPA ID:	Not reported
TSDF ID:	NJD002200046
Waste Code:	F003 - UNKNOWN
Quantity:	00790
Units:	G - Gallons (liquids only)* (8.3 pounds)
Number of Containers:	015
Container Type:	DM - Metal drums, barrels
Handling Method:	B Incineration, heat recovery, burning.
Specific Gravity:	100
Year:	1994

REMCO MAINTENANCE CORP (Continued) **1000176949**

Document ID:	NJA1377578
Manifest Status:	Completed copy
Trans1 State ID:	NJDEPS936
Trans2 State ID:	Not reported
Generator Ship Date:	04/01/1992
Trans1 Recv Date:	04/01/1992
Trans2 Recv Date:	/ /
TSD Site Recv Date:	04/01/1992
Part A Recv Date:	04/13/1992
Part B Recv Date:	04/23/1992
Generator EPA ID:	NYD012206942
Trans1 EPA ID:	NJD063147797
Trans2 EPA ID:	Not reported
TSDF ID:	NJD002200046
Waste Code:	F002 - HALO SOLV + STILL BOTTOMS FM REC OF SOLV
Quantity:	02200
Units:	G - Gallons (liquids only)* (8.3 pounds)
Number of Containers:	001
Container Type:	TT - Cargo tank, tank trucks
Handling Method:	B Incineration, heat recovery, burning.
Specific Gravity:	100
Year:	1992

Document ID:	NJA1377598
Manifest Status:	Completed copy
Trans1 State ID:	NJDEPS936
Trans2 State ID:	Not reported
Generator Ship Date:	03/26/1992
Trans1 Recv Date:	03/27/1992
Trans2 Recv Date:	/ /
TSD Site Recv Date:	03/27/1992
Part A Recv Date:	04/06/1992
Part B Recv Date:	04/15/1992
Generator EPA ID:	NYD012206942
Trans1 EPA ID:	NJD063147797
Trans2 EPA ID:	Not reported
TSDF ID:	NJD002200046
Waste Code:	D001 - NON-LISTED IGNITABLE WASTES
Quantity:	03000
Units:	G - Gallons (liquids only)* (8.3 pounds)
Number of Containers:	001
Container Type:	TT - Cargo tank, tank trucks
Handling Method:	B Incineration, heat recovery, burning.
Specific Gravity:	100
Year:	1992

Document ID:	NJA0662062
Manifest Status:	Completed after the designated time period for a TSDF to get a copy to the DEC
Trans1 State ID:	NJSWAS300
Trans2 State ID:	Not reported
Generator Ship Date:	08/15/1989
Trans1 Recv Date:	08/15/1989
Trans2 Recv Date:	/ /
TSD Site Recv Date:	08/15/1989
Part A Recv Date:	09/27/1989

REMCO MAINTENANCE CORP (Continued) **1000176949**

Part B Recv Date:	08/24/1989
Generator EPA ID:	NYD012206942
Trans1 EPA ID:	NJD991291105
Trans2 EPA ID:	Not reported
TSDF ID:	NJD991291105
Waste Code:	F005 - UNKNOWN
Quantity:	00220
Units:	G - Gallons (liquids only)* (8.3 pounds)
Number of Containers:	004
Container Type:	DM - Metal drums, barrels
Handling Method:	T Chemical, physical, or biological treatment.
Specific Gravity:	100
Year:	1989

Document ID:	NJA0826344
Manifest Status:	Completed after the designated time period for a TSDF to get a copy to the DEC
Trans1 State ID:	NJDEPS632
Trans2 State ID:	Not reported
Generator Ship Date:	05/14/1990
Trans1 Recv Date:	05/14/1990
Trans2 Recv Date:	/ /
TSD Site Recv Date:	05/14/1990
Part A Recv Date:	06/28/1990
Part B Recv Date:	07/02/1990
Generator EPA ID:	NYD012206942
Trans1 EPA ID:	NJD991291584
Trans2 EPA ID:	Not reported
TSDF ID:	NJD980536593
Waste Code:	F003 - UNKNOWN
Quantity:	10000
Units:	P - Pounds
Number of Containers:	025
Container Type:	DF - Fiberboard or plastic drums (glass)
Handling Method:	B Incineration, heat recovery, burning.
Specific Gravity:	100
Year:	1990

Document ID:	NJA0837678
Manifest Status:	Completed after the designated time period for a TSDF to get a copy to the DEC
Trans1 State ID:	NJDEPS632
Trans2 State ID:	Not reported
Generator Ship Date:	09/04/1990
Trans1 Recv Date:	09/04/1990
Trans2 Recv Date:	/ /
TSD Site Recv Date:	09/04/1990
Part A Recv Date:	09/12/1990
Part B Recv Date:	10/04/1990
Generator EPA ID:	NYD012206942
Trans1 EPA ID:	NJD991291584
Trans2 EPA ID:	Not reported
TSDF ID:	NJD980536593
Waste Code:	F003 - UNKNOWN
Quantity:	08400
Units:	P - Pounds
Number of Containers:	021

REMCO MAINTENANCE CORP (Continued) **1000176949**

Container Type:	DF - Fiberboard or plastic drums (glass)
Handling Method:	B Incineration, heat recovery, burning.
Specific Gravity:	100
Year:	1990

Document ID:	NJA0754338
Manifest Status:	Completed copy
Trans1 State ID:	000000000
Trans2 State ID:	000000000
Generator Ship Date:	12/11/1989
Trans1 Recv Date:	12/11/1989
Trans2 Recv Date:	/ /
TSD Site Recv Date:	12/11/1989
Part A Recv Date:	12/19/1989
Part B Recv Date:	12/18/1989
Generator EPA ID:	NYD012206942
Trans1 EPA ID:	NJD991291584
Trans2 EPA ID:	Not reported
TSDF ID:	NJD980536593
Waste Code:	F003 - UNKNOWN
Quantity:	09200
Units:	P - Pounds
Number of Containers:	023
Container Type:	CF - Fiber or plastic boxes, cartons
Handling Method:	T Chemical, physical, or biological treatment.
Specific Gravity:	100
Year:	1989

Document ID:	NJA0328785
Manifest Status:	Completed copy
Trans1 State ID:	NJDEPS103
Trans2 State ID:	Not reported
Generator Ship Date:	07/26/1988
Trans1 Recv Date:	07/26/1988
Trans2 Recv Date:	/ /
TSD Site Recv Date:	07/26/1988
Part A Recv Date:	08/01/1988
Part B Recv Date:	08/04/1988
Generator EPA ID:	NYD012206942
Trans1 EPA ID:	NJD000813477
Trans2 EPA ID:	Not reported
TSDF ID:	NJD991291105
Waste Code:	D001 - NON-LISTED IGNITABLE WASTES
Quantity:	00181
Units:	G - Gallons (liquids only)* (8.3 pounds)
Number of Containers:	001
Container Type:	TT - Cargo tank, tank trucks
Handling Method:	B Incineration, heat recovery, burning.
Specific Gravity:	100
Year:	1988

Document ID:	NJA0462467
Manifest Status:	Completed copy
Trans1 State ID:	S5811 260

REMCO MAINTENANCE CORP (Continued) **1000176949**

Trans2 State ID:	Not reported
Generator Ship Date:	07/22/1988
Trans1 Recv Date:	07/22/1988
Trans2 Recv Date:	/ /
TSD Site Recv Date:	07/25/1988
Part A Recv Date:	08/01/1988
Part B Recv Date:	08/04/1988
Generator EPA ID:	NYD012206942
Trans1 EPA ID:	NJD982281016
Trans2 EPA ID:	Not reported
TSDF ID:	NJD002200046
Waste Code:	D001 - NON-LISTED IGNITABLE WASTES
Quantity:	00110
Units:	G - Gallons (liquids only)* (8.3 pounds)
Number of Containers:	002
Container Type:	DM - Metal drums, barrels
Handling Method:	T Chemical, physical, or biological treatment.
Specific Gravity:	100
Year:	1988

Document ID:	NJA0534646
Manifest Status:	Completed after the designated time period for a TSDF to get a copy to the DEC
Trans1 State ID:	NJSWAS300
Trans2 State ID:	Not reported
Generator Ship Date:	11/04/1988
Trans1 Recv Date:	11/04/1988
Trans2 Recv Date:	/ /
TSD Site Recv Date:	11/04/1988
Part A Recv Date:	11/14/1988
Part B Recv Date:	12/19/1988
Generator EPA ID:	NYD012206942
Trans1 EPA ID:	NJD991291105
Trans2 EPA ID:	Not reported
TSDF ID:	NJD991291105
Waste Code:	F006 - WW TREAT SL FM ELECTROPLATING OPER
Quantity:	00385
Units:	G - Gallons (liquids only)* (8.3 pounds)
Number of Containers:	007
Container Type:	DF - Fiberboard or plastic drums (glass)
Handling Method:	T Chemical, physical, or biological treatment.
Specific Gravity:	100
Waste Code:	F005 - UNKNOWN
Quantity:	00055
Units:	G - Gallons (liquids only)* (8.3 pounds)
Number of Containers:	001
Container Type:	DF - Fiberboard or plastic drums (glass)
Handling Method:	T Chemical, physical, or biological treatment.
Specific Gravity:	100
Year:	1988

Document ID:	INA0739506
Manifest Status:	Completed copy
Trans1 State ID:	NJDEPES58
Trans2 State ID:	Not reported
Generator Ship Date:	02/16/1994

REMCO MAINTENANCE CORP (Continued) **1000176949**

Trans1 Recv Date:	02/16/1994
Trans2 Recv Date:	/ /
TSD Site Recv Date:	02/18/1994
Part A Recv Date:	/ /
Part B Recv Date:	03/03/1994
Generator EPA ID:	NYD012206942
Trans1 EPA ID:	NJD982281016
Trans2 EPA ID:	Not reported
TSDF ID:	IND000646943
Waste Code:	F003 - UNKNOWN
Quantity:	29620
Units:	P - Pounds
Number of Containers:	072
Container Type:	DM - Metal drums, barrels
Handling Method:	B Incineration, heat recovery, burning.
Specific Gravity:	100
Year:	1994

AM428
West
1/8-1/4
0.207 mi.
1091 ft.

MIDTOWN NEON SIGN CORP
550 W 30TH ST
NEW YORK, NY 10001

RCRA-CESQG **1001961559**
FINDS **NYR000083519**
NY MANIFEST
NJ MANIFEST

Site 3 of 5 in cluster AM

Relative:
Lower

Actual:
15 ft.

RCRA-CESQG:

Date form received by agency:	01/01/2007
Facility name:	BUILDING BLOCK THE
Facility address:	550 W 30TH ST NEW YORK, NY 100011399
EPA ID:	NYR000083519
Mailing address:	W 30TH ST NEW YORK, NY 100011399
Contact:	NOAH BLOCK
Contact address:	W 30TH ST NEW YORK, NY 100011399
Contact country:	US
Contact telephone:	(212) 714-9333
Contact email:	Not reported
EPA Region:	02
Classification:	Conditionally Exempt Small Quantity Generator
Description:	Handler: generates 100 kg or less of hazardous waste per calendar month, and accumulates 1000 kg or less of hazardous waste at any time; or generates 1 kg or less of acutely hazardous waste per calendar month, and accumulates at any time: 1 kg or less of acutely hazardous waste; or 100 kg or less of any residue or contaminated soil, waste or other debris resulting from the cleanup of a spill, into or on any land or water, of acutely hazardous waste; or generates 100 kg or less of any residue or contaminated soil, waste or other debris resulting from the cleanup of a spill, into or on any land or water, of acutely hazardous waste during any calendar month, and accumulates at any time: 1 kg or less of acutely hazardous waste; or 100 kg or less of any residue or contaminated soil, waste or other debris resulting from the cleanup of a spill, into or on any land or water, of acutely hazardous waste

Owner/Operator Summary:

Owner/operator name:	BEAUVAIS REALTY C-O RJ BERNSTEIN

MIDTOWN NEON SIGN CORP (Continued) **1001961559**

Owner/operator address: 666 5TH AVE
NEW YORK, NY 10103
Owner/operator country: US
Owner/operator telephone: (212) 757-5531
Legal status: Private
Owner/Operator Type: Operator
Owner/Op start date: Not reported
Owner/Op end date: Not reported

Owner/operator name: BEAUVAIS REALTY C-O RJ BERNSTEIN
Owner/operator address: 666 5TH AVE
NEW YORK, NY 10103
Owner/operator country: US
Owner/operator telephone: (212) 757-5531
Legal status: Private
Owner/Operator Type: Owner
Owner/Op start date: Not reported
Owner/Op end date: Not reported

Handler Activities Summary:
U.S. importer of hazardous waste: No
Mixed waste (haz. and radioactive): No
Recycler of hazardous waste: No
Transporter of hazardous waste: No
Treater, storer or disposer of HW: No
Underground injection activity: No
On-site burner exemption: No
Furnace exemption: No
Used oil fuel burner: No
Used oil processor: No
User oil refiner: No
Used oil fuel marketer to burner: No
Used oil Specification marketer: No
Used oil transfer facility: No
Used oil transporter: No

Historical Generators:
Date form received by agency: 01/01/2006
Site name: BUILDING BLOCK THE
Classification: Conditionally Exempt Small Quantity Generator

Date form received by agency: 01/07/2000
Site name: BUILDING BLOCK THE
Classification: Small Quantity Generator

Hazardous Waste Summary:
Waste code: D001
Waste name: IGNITABLE HAZARDOUS WASTES ARE THOSE WASTES WHICH HAVE A FLASHPOINT OF LESS THAN 140 DEGREES FAHRENHEIT AS DETERMINED BY A PENSKY-MARTENS CLOSED CUP FLASH POINT TESTER. ANOTHER METHOD OF DETERMINING THE FLASH POINT OF A WASTE IS TO REVIEW THE MATERIAL SAFETY DATA SHEET, WHICH CAN BE OBTAINED FROM THE MANUFACTURER OR DISTRIBUTOR OF THE MATERIAL. LACQUER THINNER IS AN EXAMPLE OF A COMMONLY USED SOLVENT WHICH WOULD BE CONSIDERED AS IGNITABLE HAZARDOUS WASTE.

Violation Status: No violations found

MIDTOWN NEON SIGN CORP (Continued) **1001961559**

FINDS:

Registry ID: 110019429162

Environmental Interest/Information System
FIS (New York - Facility Information System) is New York's Department of Environmental Conservation (DEC) information system for tracking environmental facility information found across the State.

NY MANIFEST:
EPA ID: NYR000083519
Country: USA

Mailing Info:
Name: BUILDING BLOCK
Contact: BOB SHERMAN
Address: 550 W 30TH ST
City/State/Zip: NEW YORK, NY 10001
Country: USA
Phone: Not reported

Manifest:

Document ID: NYG3331593
Manifest Status: Not reported
Trans1 State ID: NYPD1010
Trans2 State ID: Not reported
Generator Ship Date: 05/31/2002
Trans1 Recv Date: 05/31/2002
Trans2 Recv Date: Not reported
TSD Site Recv Date: 06/04/2002
Part A Recv Date: Not reported
Part B Recv Date: Not reported
Generator EPA ID: NYR000083519
Trans1 EPA ID: NYD077444263
Trans2 EPA ID: Not reported
TSDF ID: NYD077444263
Waste Code: D001 - NON-LISTED IGNITABLE WASTES
Quantity: 00165
Units: G - Gallons (liquids only)* (8.3 pounds)
Number of Containers: 003
Container Type: DM - Metal drums, barrels
Handling Method: B Incineration, heat recovery, burning.
Specific Gravity: 01.00
Year: 2002

Document ID: NYG2260287
Manifest Status: Not reported
Trans1 State ID: NYPD1010
Trans2 State ID: Not reported
Generator Ship Date: 02/17/2000
Trans1 Recv Date: 02/17/2000
Trans2 Recv Date: Not reported
TSD Site Recv Date: 02/18/2000

MIDTOWN NEON SIGN CORP (Continued) **1001961559**

Part A Recv Date:	Not reported
Part B Recv Date:	Not reported
Generator EPA ID:	NYR000083519
Trans1 EPA ID:	NYD077444263
Trans2 EPA ID:	Not reported
TSDF ID:	NYD077444263
Waste Code:	F003 - UNKNOWN
Quantity:	00165
Units:	G - Gallons (liquids only)* (8.3 pounds)
Number of Containers:	003
Container Type:	DM - Metal drums, barrels
Handling Method:	B Incineration, heat recovery, burning.
Specific Gravity:	01.00
Year:	2000

Document ID:	NJA5032661
Manifest Status:	Not reported
Trans1 State ID:	NYD064748304
Trans2 State ID:	NJD002454544
Generator Ship Date:	01/20/2005
Trans1 Recv Date:	01/20/2005
Trans2 Recv Date:	01/21/2005
TSD Site Recv Date:	01/21/2005
Part A Recv Date:	Not reported
Part B Recv Date:	Not reported
Generator EPA ID:	NYR000083519
Trans1 EPA ID:	26676JENY
Trans2 EPA ID:	2809
TSDF ID:	NJD002454544
Waste Code:	F003 - UNKNOWN
Quantity:	02100
Units:	P - Pounds
Number of Containers:	003
Container Type:	DM - Metal drums, barrels
Handling Method:	R Material recovery of more than 75 percent of the total material.
Specific Gravity:	01.00
Year:	2005

NJ MANIFEST:

EPA Id:	NYR000083519
Mail Address:	550 WEST 30TH STREET
Mail City/State/Zip:	NEW YORK 10001
Facility Phone:	2127149333
Emergency Phone:	Not reported
Contact:	NOAH BLOCK
Comments:	Not reported
SIC Code:	Not reported
County:	00
Municipal:	00
Previous EPA Id:	Not reported
Gen Flag:	X
Trans Flag:	Not reported
TSDF Flag:	Not reported
Name Change:	Not reported
Date Change:	Not reported

MIDTOWN NEON SIGN CORP (Continued) **1001961559**

Manifest:

Manifest Number:	NJA5032661
EPA ID:	NYR000083519
Date Shipped:	01/20/2005
TSDF EPA ID:	NJD002454544
Transporter EPA ID:	NYD064748304
Transporter 2 EPA ID:	NJD002454544
Transporter 3 EPA ID:	Not reported
Transporter 4 EPA ID:	Not reported
Transporter 5 EPA ID:	Not reported
Transporter 6 EPA ID:	Not reported
Transporter 7 EPA ID:	Not reported
Transporter 8 EPA ID:	Not reported
Transporter 10 EPA ID:	Not reported
Date Trans1 Transported Waste:	01/20/2005
Date Trans2 Transported Waste:	01/21/2005
Date Trans3 Transported Waste:	Not reported
Date Trans4 Transported Waste:	Not reported
Date Trans5 Transported Waste:	Not reported
Date Trans6 Transported Waste:	Not reported
Date Trans7 Transported Waste:	Not reported
Date Trans8 Transported Waste:	Not reported
Date Trans9 Transported Waste:	Not reported
Date Trans10 Transported Waste:	Not reported
Date TSDF Received Waste:	01/21/2005
TSDF EPA Facility Name:	Not reported
QTY Units:	Not reported
Transporter SEQ ID:	Not reported
Transporter-1 Date:	Not reported
Waste SEQ ID:	Not reported
Waste Type Code 2:	Not reported
Waste Type Code 3:	Not reported
Waste Type Code 4:	Not reported
Waste Type Code 5:	Not reported
Waste Type Code 6:	Not reported
Date Accepted:	Not reported
Manifest Discrepancy Type:	Not reported
Data Entry Number:	04120525
Was Load Rejected:	NEW YORK 10001
Reason Load Was Rejected:	Not reported

AM429 **550 WEST 30TH STREET** **NY UST** **U004077943**
West **550 WEST 30TH STREET** **N/A**
1/8-1/4 **NEW YORK, NY 10001**
0.207 mi.
1091 ft. **Site 4 of 5 in cluster AM**

Relative:
Lower

Actual:
15 ft.

UST:

Id/Status:	2-289728 / Unregulated/Closed
Program Type:	PBS
Region:	STATE
DEC Region:	2
Expiration Date:	08/24/2007
UTM X:	584229.51599999995
UTM Y:	4511779.21098

550 WEST 30TH STREET (Continued) **U004077943**

Site Type: Manufacturing (Other than Chemical)/Processing

Affiliation Records:

Site Id: 13059
Affiliation Type: Facility Owner
Company Name: MATTHEW ADAMS
Contact Type: Not reported
Contact Name: Not reported
Address1: 127 E. 59TH ST.
Address2: Not reported
City: NEW YORK
State: NY
Zip Code: 10022
Country Code: 001
Phone: (212) 699-8900
EMail: Not reported
Fax Number: Not reported
Modified By: TRANSLAT
Date Last Modified: 3/4/2004

Site Id: 13059
Affiliation Type: Mail Contact
Company Name: MATTHEW ADAMS
Contact Type: Not reported
Contact Name: FRAN GOLDEN
Address1: 127 EAST 59TH STREET
Address2: 3RD FLOOR
City: NEW YORK
State: NY
Zip Code: 10022
Country Code: 001
Phone: (212) 699-8908
EMail: Not reported
Fax Number: Not reported
Modified By: TRANSLAT
Date Last Modified: 3/4/2004

Site Id: 13059
Affiliation Type: On-Site Operator
Company Name: 550 WEST 30TH STREET
Contact Type: Not reported
Contact Name: OMAR PALJEVIC
Address1: Not reported
Address2: Not reported
City: Not reported
State: NN
Zip Code: Not reported
Country Code: 001
Phone: (212) 243-4000
EMail: Not reported
Fax Number: Not reported
Modified By: TRANSLAT
Date Last Modified: 3/4/2004

Site Id: 13059
Affiliation Type: Emergency Contact
Company Name: MATTHEW ADAMS
Contact Type: Not reported

550 WEST 30TH STREET (Continued) **U004077943**

Contact Name:	FRAN GOLDEN
Address1:	Not reported
Address2:	Not reported
City:	Not reported
State:	NN
Zip Code:	Not reported
Country Code:	001
Phone:	(212) 699-8908
EMail:	Not reported
Fax Number:	Not reported
Modified By:	TRANSLAT
Date Last Modified:	3/4/2004

Tank Info:

Tank Number:	001
Tank ID:	18912
Tank Status:	Closed - In Place
Material Name:	Closed - In Place
Capacity Gallons:	3000
Install Date:	Not reported
Date Tank Closed:	10/01/2003
Registered:	True
Tank Location:	Underground
Tank Type:	Steel/carbon steel
Material Code:	0001
Common Name of Substance:	#2 Fuel Oil (On-Site Consumption)
Tightness Test Method:	03
Date Test:	09/01/1998
Next Test Date:	Not reported
Pipe Model:	Not reported
Modified By:	TRANSLAT
Last Modified:	03/04/2004

Equipment Records:

A00 - Tank Internal Protection - None
D01 - Pipe Type - Steel/Carbon Steel/Iron
G00 - Tank Secondary Containment - None
I05 - Overfill - Vent Whistle
J02 - Dispenser - Suction Dispenser
C01 - Pipe Location - Aboveground
F01 - Pipe External Protection - Painted/Asphalt Coating
H00 - Tank Leak Detection - None
B01 - Tank External Protection - Painted/Asphalt Coating
I04 - Overfill - Product Level Gauge (A/G)

AM430 **550 WEST 30TH STREET** **NY AST** **A100292521**
West **550 WEST 30TH STREET** **N/A**
1/8-1/4 **NEW YORK, NY 10001**
0.207 mi.
1091 ft. **Site 5 of 5 in cluster AM**

Relative:
Lower

Actual:
15 ft.

AST:

Region:	STATE
DEC Region:	2
Site Status:	Unregulated/Closed
Facility Id:	2-289728

550 WEST 30TH STREET (Continued) **A100292521**

Program Type:	PBS
UTM X:	584229.51599999995
UTM Y:	4511779.21098
Expiration Date:	08/24/2007
Site Type:	Manufacturing (Other than Chemical)/Processing

Affiliation Records:

Site Id:	13059
Affiliation Type:	Facility Owner
Company Name:	MATTHEW ADAMS
Contact Type:	Not reported
Contact Name:	Not reported
Address1:	127 E. 59TH ST.
Address2:	Not reported
City:	NEW YORK
State:	NY
Zip Code:	10022
Country Code:	001
Phone:	(212) 699-8900
EMail:	Not reported
Fax Number:	Not reported
Modified By:	TRANSLAT
Date Last Modified:	3/4/2004

Site Id:	13059
Affiliation Type:	Mail Contact
Company Name:	MATTHEW ADAMS
Contact Type:	Not reported
Contact Name:	FRAN GOLDEN
Address1:	127 EAST 59TH STREET
Address2:	3RD FLOOR
City:	NEW YORK
State:	NY
Zip Code:	10022
Country Code:	001
Phone:	(212) 699-8908
EMail:	Not reported
Fax Number:	Not reported
Modified By:	TRANSLAT
Date Last Modified:	3/4/2004

Site Id:	13059
Affiliation Type:	On-Site Operator
Company Name:	550 WEST 30TH STREET
Contact Type:	Not reported
Contact Name:	OMAR PALJEVIC
Address1:	Not reported
Address2:	Not reported
City:	Not reported
State:	NN
Zip Code:	Not reported
Country Code:	001
Phone:	(212) 243-4000
EMail:	Not reported
Fax Number:	Not reported
Modified By:	TRANSLAT
Date Last Modified:	3/4/2004

550 WEST 30TH STREET (Continued) **A100292521**

Site Id:	13059
Affiliation Type:	Emergency Contact
Company Name:	MATTHEW ADAMS
Contact Type:	Not reported
Contact Name:	FRAN GOLDEN
Address1:	Not reported
Address2:	Not reported
City:	Not reported
State:	NN
Zip Code:	Not reported
Country Code:	001
Phone:	(212) 699-8908
EMail:	Not reported
Fax Number:	Not reported
Modified By:	TRANSLAT
Date Last Modified:	3/4/2004

Tank Info:

Tank Number:	002
Tank Id:	67164
Material Code:	0009
Common Name of Substance:	Gasoline

Equipment Records:

C01 - Pipe Location - Aboveground
A00 - Tank Internal Protection - None
D01 - Pipe Type - Steel/Carbon Steel/Iron
I05 - Overfill - Vent Whistle
J02 - Dispenser - Suction Dispenser
B01 - Tank External Protection - Painted/Asphalt Coating
F02 - Pipe External Protection - Original Sacrificial Anode
G03 - Tank Secondary Containment - Vault (w/o access)
G05 - Tank Secondary Containment - Synthetic Liner
I04 - Overfill - Product Level Gauge (A/G)
H06 - Tank Leak Detection - Impervious Barrier/Concrete Pad (A/G)

Tank Location:	3
Tank Type:	Steel/Carbon Steel/Iron
Tank Status:	In Service
Pipe Model:	Not reported
Install Date:	10/03/2003
Capacity Gallons:	1080
Tightness Test Method:	NN
Date Test:	Not reported
Next Test Date:	Not reported
Date Tank Closed:	Not reported
Register:	True
Modified By:	TRANSLAT
Last Modified:	03/04/2004
Material Name:	Gasoline

AN431 **327 W 36 ST** **NY AST** **U004076754**
ENE **327 WEST 36TH STREET** **N/A**
1/8-1/4 **NEW YORK, NY 10018**
0.207 mi.
1094 ft. **Site 1 of 19 in cluster AN**

Relative:
Higher

Actual:
39 ft.

AST:

Region:	STATE
DEC Region:	2
Site Status:	Active
Facility Id:	2-155217
Program Type:	PBS
UTM X:	585014.57660999999
UTM Y:	4511935.5046300003
Expiration Date:	08/17/2017
Site Type:	Apartment Building/Office Building

Affiliation Records:

Site Id:	5015
Affiliation Type:	Facility Owner
Company Name:	327 WEST 36TH LLC
Contact Type:	AGENT
Contact Name:	MORTON FRUCHT
Address1:	2083 E. 13TH ST.
Address2:	Not reported
City:	BROOKLYN
State:	NY
Zip Code:	11229
Country Code:	001
Phone:	(718) 376-2139
EMail:	Not reported
Fax Number:	Not reported
Modified By:	MSBAPTIS
Date Last Modified:	10/9/2012

Site Id:	5015
Affiliation Type:	Mail Contact
Company Name:	327 WEST 36TH LLC
Contact Type:	Not reported
Contact Name:	Not reported
Address1:	2083 EAST 13TH STREET
Address2:	Not reported
City:	BROOKLYN
State:	NY
Zip Code:	11229
Country Code:	001
Phone:	(718) 376-2139
EMail:	Not reported
Fax Number:	Not reported
Modified By:	MSBAPTIS
Date Last Modified:	10/9/2012

Site Id:	5015
Affiliation Type:	On-Site Operator
Company Name:	327 WEST 36TH ST
Contact Type:	Not reported
Contact Name:	FOUR BROTHERS REALTY CO
Address1:	Not reported
Address2:	Not reported
City:	Not reported

327 W 36 ST (Continued) **U004076754**

State:	NN
Zip Code:	Not reported
Country Code:	001
Phone:	(212) 594-1080
EMail:	Not reported
Fax Number:	Not reported
Modified By:	TRANSLAT
Date Last Modified:	3/4/2004

Site Id:	5015
Affiliation Type:	Emergency Contact
Company Name:	FOUR BROTHERS REALTY CO
Contact Type:	Not reported
Contact Name:	MORTON FRUCHT
Address1:	Not reported
Address2:	Not reported
City:	Not reported
State:	NN
Zip Code:	Not reported
Country Code:	001
Phone:	(718) 376-2139
EMail:	Not reported
Fax Number:	Not reported
Modified By:	TRANSLAT
Date Last Modified:	3/4/2004

Tank Info:

Tank Number:	001
Tank Id:	8388
Material Code:	0003
Common Name of Substance:	#6 Fuel Oil (On-Site Consumption)

Equipment Records:

C00 - Pipe Location - No Piping
F00 - Pipe External Protection - None
I04 - Overfill - Product Level Gauge (A/G)
A00 - Tank Internal Protection - None
D01 - Pipe Type - Steel/Carbon Steel/Iron
G00 - Tank Secondary Containment - None
J02 - Dispenser - Suction Dispenser
L09 - Piping Leak Detection - Exempt Suction Piping
B00 - Tank External Protection - None
E00 - Piping Secondary Containment - None
H00 - Tank Leak Detection - None
K00 - Spill Prevention - None

Tank Location:	6
Tank Type:	Steel/Carbon Steel/Iron
Tank Status:	In Service
Pipe Model:	Not reported
Install Date:	01/05/1925
Capacity Gallons:	5000
Tightness Test Method:	NN
Date Test:	Not reported
Next Test Date:	Not reported
Date Tank Closed:	Not reported

327 W 36 ST (Continued) **U004076754**

Register:	True
Modified By:	MSBAPTIS
Last Modified:	10/09/2012
Material Name:	#6 Fuel Oil (On-Site Consumption)

AN432 ENE 1/8-1/4 0.207 mi. 1094 ft. **GREEN PEACE ENVIRONMENTAL CONSERVATION** **RCRA NonGen / NLR** **1008374466**
327 W 36TH ST - 11TH FLOOR **NYR000132050**
NEW YORK, NY 10018

Site 2 of 19 in cluster AN

Relative: Higher

Actual: 39 ft.

RCRA NonGen / NLR:

Date form received by agency:	01/01/2007
Facility name:	GREEN PEACE ENVIRONMENTAL CONSERVATION
Facility address:	327 W 36TH ST - 11TH FLOOR NEW YORK, NY 10018
EPA ID:	NYR000132050
Mailing address:	149TH ST FLUSHING, NY 11355
Contact:	YEUNHEE JANG
Contact address:	149TH ST FLUSHING, NY 11355
Contact country:	US
Contact telephone:	(212) 714-1509
Contact email:	Not reported
EPA Region:	02
Classification:	Non-Generator
Description:	Handler: Non-Generators do not presently generate hazardous waste

Owner/Operator Summary:

Owner/operator name:	DOUNG KIM
Owner/operator address:	149TH ST FLUSHING, NY 11355
Owner/operator country:	US
Owner/operator telephone:	(212) 714-1509
Legal status:	Private
Owner/Operator Type:	Operator
Owner/Op start date:	04/15/2005
Owner/Op end date:	Not reported

Owner/operator name:	DOUNG KIM
Owner/operator address:	149TH ST FLUSHING, NY 11355
Owner/operator country:	US
Owner/operator telephone:	(212) 714-1509
Legal status:	Private
Owner/Operator Type:	Owner
Owner/Op start date:	04/15/2005
Owner/Op end date:	Not reported

Handler Activities Summary:

U.S. importer of hazardous waste:	No
Mixed waste (haz. and radioactive):	No
Recycler of hazardous waste:	No
Transporter of hazardous waste:	No
Treater, storer or disposer of HW:	No
Underground injection activity:	No

GREEN PEACE ENVIRONMENTAL CONSERVATION (Continued) **1008374466**

On-site burner exemption: No
Furnace exemption: No
Used oil fuel burner: No
Used oil processor: No
User oil refiner: No
Used oil fuel marketer to burner: No
Used oil Specification marketer: No
Used oil transfer facility: No
Used oil transporter: No

Historical Generators:
Date form received by agency: 01/01/2006
Site name: GREEN PEACE ENVIRONMENTAL CONSERVATION
Classification: Not a generator, verified

Date form received by agency: 05/09/2005
Site name: GREEN PEACE ENVIRONMENTAL CONSERVATION
Classification: Small Quantity Generator

Hazardous Waste Summary:
Waste code: D018
Waste name: BENZENE

Violation Status: No violations found

AO433 **EDR US Hist Auto Stat** **1015447050**
NE **358 W 37TH ST** **N/A**
1/8-1/4 **NEW YORK, NY 10018**
0.207 mi.
1095 ft. **Site 1 of 19 in cluster AO**

Relative:
Higher

Actual:
39 ft.

EDR Historical Auto Stations:
Name: AUTOMOTIVE CENTEREMERGENCY
Year: 2010
Address: 358 W 37TH ST

Name: AUTOMOTIVE CENTER FOR EMERGENCY TOWI
Year: 2011
Address: 358 W 37TH ST

Name: AUTOMOTIVE CENTER FOR EMERGENCY TOWI
Year: 2012
Address: 358 W 37TH ST

AP434 **EDR US Hist Cleaners** **1015054570**
NNE **400 W 37TH ST** **N/A**
1/8-1/4 **NEW YORK, NY 10018**
0.208 mi.
1096 ft. **Site 1 of 9 in cluster AP**

Relative:
Higher

Actual:
44 ft.

EDR Historical Cleaners:
Name: PALACE VALET CLEANERS INC
Year: 2010
Address: 400 W 37TH ST

Name: PALACE VALET CLEANERS INC

(Continued) **1015054570**

Year: 2011
Address: 400 W 37TH ST

Name: PALACE VALET CLEANERS INC
Year: 2012
Address: 400 W 37TH ST

AO435 **37TH & 9TH ST/BKLYN** **NY LTANKS** **S106703525**
NE **37TH/9TH STREET** **N/A**
1/8-1/4 **BROOKLYN, NY**
0.208 mi.
1097 ft. **Site 2 of 19 in cluster AO**

Relative:
Higher

Actual:
39 ft.

LTANKS:

Site ID:	312388
Spill Number/Closed Date:	9012156 / 3/14/2002
Spill Date:	2/21/1991
Spill Cause:	Tank Test Failure
Spill Source:	Commercial/Industrial
Spill Class:	a3
Cleanup Ceased:	Not reported
Cleanup Meets Standard:	False
SWIS:	2401
Investigator:	MCTIBBE
Referred To:	Not reported
Reported to Dept:	2/22/1991
CID:	Not reported
Water Affected:	Not reported
Spill Notifier:	Tank Tester
Last Inspection:	Not reported
Recommended Penalty:	False
UST Involvement:	True
Remediation Phase:	0
Date Entered In Computer:	3/15/1991
Spill Record Last Update:	10/17/2002
Spiller Name:	Not reported
Spiller Company:	NYCTA
Spiller Address:	Not reported
Spiller City,St,Zip:	NY
Spiller County:	999
Spiller Contact:	Not reported
Spiller Phone:	Not reported
Spiller Extention:	Not reported
DEC Region:	2
DER Facility ID:	251891
DEC Memo:	Prior to Sept, 2004 data translation this spill Lead_DEC Field was "TIBBE"TANK REPLACED. CLOSURE INVESTIGATION PENDING.SEE FILE.
Remarks:	7.5K TANK FAILED PETRO TITE WITH A LEAK RATE OF -.241GPH,NYCFD ON SCENE.

Material:

Site ID:	312388
Operable Unit ID:	949166
Operable Unit:	01
Material ID:	428659
Material Code:	0008
Material Name:	Diesel

37TH & 9TH ST/BKLYN (Continued) **S106703525**

Case No.:	Not reported
Material FA:	Petroleum
Quantity:	-1
Units:	Pounds
Recovered:	No
Resource Affected:	Not reported
Oxygenate:	False

Tank Test:

Site ID:	312388
Spill Tank Test:	1538284
Tank Number:	Not reported
Tank Size:	0
Test Method:	00
Leak Rate:	0
Gross Fail:	Not reported
Modified By:	Spills
Last Modified:	10/1/2004
Test Method:	Unknown

AO436 **CON EDISON** **RCRA NonGen / NLR** **1010327298**
NE **W 37 ST & 9 AVE** **NY MANIFEST** **NYP004145660**
1/8-1/4 **NEW YORK, NY 10001**
0.208 mi.
1097 ft. **Site 3 of 19 in cluster AO**

Relative:
Higher

Actual:
39 ft.

RCRA NonGen / NLR:

Date form received by agency:	01/11/2007
Facility name:	CON EDISON
Facility address:	W 37 ST & 9 AVE NEW YORK, NY 10001
EPA ID:	NYP004145660
Mailing address:	4 IRVING PL, RM 828 NEW YORK, NY 10003
Contact:	STEVEN MARTIS
Contact address:	4 IRVING PL, RM 828 NEW YORK, NY 10003
Contact country:	US
Contact telephone:	(212) 580-8383
Contact email:	Not reported
EPA Region:	02
Classification:	Non-Generator
Description:	Handler: Non-Generators do not presently generate hazardous waste

Handler Activities Summary:

U.S. importer of hazardous waste:	No
Mixed waste (haz. and radioactive):	No
Recycler of hazardous waste:	No
Transporter of hazardous waste:	No
Treater, storer or disposer of HW:	No
Underground injection activity:	No
On-site burner exemption:	No
Furnace exemption:	No
Used oil fuel burner:	No
Used oil processor:	No
User oil refiner:	No

CON EDISON (Continued) **1010327298**

Used oil fuel marketer to burner: No
Used oil Specification marketer: No
Used oil transfer facility: No
Used oil transporter: No

Historical Generators:
Date form received by agency: 01/10/2007
Site name: CON EDISON
Classification: Not a generator, verified

Date form received by agency: 01/09/2007
Site name: CON EDISON
Classification: Unverified

Violation Status: No violations found

NY MANIFEST:
EPA ID: NYP004145660
Country: USA

Mailing Info:
Name: CONSOLIDATED EDISON
Contact: FRANKLYN MURRAY
Address: 4 IRVING PL RM 828
City/State/Zip: NEW YORK, NY 10003
Country: USA
Phone: 212-460-2808

NY MANIFEST:
No Manifest Records Available

AO437 **CON EDISON SERVICE BOX: 39815** **RCRA-CESQG** **1016143754**
NE **W 37TH ST & 9TH AVE SE COR** **NYP004265377**
1/8-1/4 **NEW YORK, NY 10018**
0.208 mi.
1098 ft. **Site 4 of 19 in cluster AO**

Relative:
Higher

Actual:
39 ft.

RCRA-CESQG:
Date form received by agency: 08/28/2012
Facility name: CON EDISON SERVICE BOX: 39815
Facility address: W 37TH ST & 9TH AVE SE COR
NEW YORK, NY 10018
EPA ID: NYP004265377
Mailing address: IRVING PL, RM 828
NEW YORK, NY 10003
Contact: JUAN RODRIGUEZ
Contact address: Not reported
Not reported
Contact country: Not reported
Contact telephone: (347) 865-5931
Contact email: Not reported
EPA Region: 02
Classification: Conditionally Exempt Small Quantity Generator
Description: Handler: generates 100 kg or less of hazardous waste per calendar month, and accumulates 1000 kg or less of hazardous waste at any time; or generates 1 kg or less of acutely hazardous waste per calendar month, and accumulates at any time: 1 kg or less of acutely hazardous waste; or 100 kg or less of any residue or contaminated soil, waste or

CON EDISON SERVICE BOX: 39815 (Continued) **1016143754**

other debris resulting from the cleanup of a spill, into or on any land or water, of acutely hazardous waste; or generates 100 kg or less of any residue or contaminated soil, waste or other debris resulting from the cleanup of a spill, into or on any land or water, of acutely hazardous waste during any calendar month, and accumulates at any time: 1 kg or less of acutely hazardous waste; or 100 kg or less of any residue or contaminated soil, waste or other debris resulting from the cleanup of a spill, into or on any land or water, of acutely hazardous waste

Handler Activities Summary:

U.S. importer of hazardous waste:	No
Mixed waste (haz. and radioactive):	No
Recycler of hazardous waste:	No
Transporter of hazardous waste:	No
Treater, storer or disposer of HW:	No
Underground injection activity:	No
On-site burner exemption:	No
Furnace exemption:	No
Used oil fuel burner:	No
Used oil processor:	No
User oil refiner:	No
Used oil fuel marketer to burner:	No
Used oil Specification marketer:	No
Used oil transfer facility:	No
Used oil transporter:	No

Violation Status: No violations found

AO438 **CON EDISON SERVICE BOX: 39811** **RCRA-CESQG** **1016143757**
NE **W 37TH ST & 9TH AVE SW COR** **NYP004265401**
1/8-1/4 **NEW YORK, NY 10018**
0.208 mi.
1098 ft. **Site 5 of 19 in cluster AO**

Relative:
Higher

Actual:
39 ft.

RCRA-CESQG:

Date form received by agency:	08/28/2012
Facility name:	CON EDISON SERVICE BOX: 39811
Facility address:	W 37TH ST & 9TH AVE SW COR NEW YORK, NY 10018
EPA ID:	NYP004265401
Mailing address:	IRVING PL, RM 828 NEW YORK, NY 10003
Contact:	JUAN RODRIGUEZ
Contact address:	Not reported Not reported
Contact country:	Not reported
Contact telephone:	(347) 865-5931
Contact email:	Not reported
EPA Region:	02
Classification:	Conditionally Exempt Small Quantity Generator
Description:	Handler: generates 100 kg or less of hazardous waste per calendar month, and accumulates 1000 kg or less of hazardous waste at any time; or generates 1 kg or less of acutely hazardous waste per calendar month, and accumulates at any time: 1 kg or less of acutely hazardous waste; or 100 kg or less of any residue or contaminated soil, waste or other debris resulting from the cleanup of a spill, into or on any land or water, of acutely hazardous waste; or generates 100 kg or less

CON EDISON SERVICE BOX: 39811 (Continued) **1016143757**

of any residue or contaminated soil, waste or other debris resulting from the cleanup of a spill, into or on any land or water, of acutely hazardous waste during any calendar month, and accumulates at any time: 1 kg or less of acutely hazardous waste; or 100 kg or less of any residue or contaminated soil, waste or other debris resulting from the cleanup of a spill, into or on any land or water, of acutely hazardous waste

Handler Activities Summary:

U.S. importer of hazardous waste:	No
Mixed waste (haz. and radioactive):	No
Recycler of hazardous waste:	No
Transporter of hazardous waste:	No
Treater, storer or disposer of HW:	No
Underground injection activity:	No
On-site burner exemption:	No
Furnace exemption:	No
Used oil fuel burner:	No
Used oil processor:	No
User oil refiner:	No
Used oil fuel marketer to burner:	No
Used oil Specification marketer:	No
Used oil transfer facility:	No
Used oil transporter:	No

Violation Status: No violations found

AO439 **CON EDISON** **RCRA-CESQG** **1014396076**
NE **W 37TH ST BTWN 8TH & 9TH AVE** **NYP004182564**
1/8-1/4 **NEW YORK, NY 10018**
0.208 mi.
1098 ft. **Site 6 of 19 in cluster AO**

Relative:
Higher

Actual:
39 ft.

RCRA-CESQG:

Date form received by agency:	07/07/2009
Facility name:	CON EDISON
Facility address:	W 37TH ST BTWN 8TH & 9TH AVE NEW YORK, NY 10018
EPA ID:	NYP004182564
Mailing address:	4 IRVING PL, RM 828 NEW YORK, NY 10003
Contact:	DANIEL PONTECORVO
Contact address:	Not reported Not reported
Contact country:	Not reported
Contact telephone:	(347) 203-2573
Contact email:	Not reported
EPA Region:	02
Classification:	Conditionally Exempt Small Quantity Generator
Description:	Handler: generates 100 kg or less of hazardous waste per calendar month, and accumulates 1000 kg or less of hazardous waste at any time; or generates 1 kg or less of acutely hazardous waste per calendar month, and accumulates at any time: 1 kg or less of acutely hazardous waste; or 100 kg or less of any residue or contaminated soil, waste or other debris resulting from the cleanup of a spill, into or on any land or water, of acutely hazardous waste; or generates 100 kg or less of any residue or contaminated soil, waste or other debris resulting from the cleanup of a spill, into or on any land or water, of acutely

CON EDISON (Continued) **1014396076**

hazardous waste during any calendar month, and accumulates at any time: 1 kg or less of acutely hazardous waste; or 100 kg or less of any residue or contaminated soil, waste or other debris resulting from the cleanup of a spill, into or on any land or water, of acutely hazardous waste

Handler Activities Summary:

U.S. importer of hazardous waste:	No
Mixed waste (haz. and radioactive):	No
Recycler of hazardous waste:	No
Transporter of hazardous waste:	No
Treater, storer or disposer of HW:	No
Underground injection activity:	No
On-site burner exemption:	No
Furnace exemption:	No
Used oil fuel burner:	No
Used oil processor:	No
User oil refiner:	No
Used oil fuel marketer to burner:	No
Used oil Specification marketer:	No
Used oil transfer facility:	No
Used oil transporter:	No

Violation Status: No violations found

AL440 **400 8TH AVE** **NY AST** **A100364827**
SSE **400 EIGHTH AVENUE** **N/A**
1/8-1/4 **NEW YORK, NY 10001**
0.208 mi.
1100 ft. **Site 5 of 8 in cluster AL**

Relative:
Higher

Actual:
29 ft.

AST:

Region:	STATE
DEC Region:	2
Site Status:	Active
Facility Id:	2-236152
Program Type:	PBS
UTM X:	584851.98169000004
UTM Y:	4511462.2493799999
Expiration Date:	07/07/2017
Site Type:	Apartment Building/Office Building

Affiliation Records:

Site Id:	8734
Affiliation Type:	Facility Owner
Company Name:	EIGHTH AVENUE ASSOCS. LLC
Contact Type:	Not reported
Contact Name:	Not reported
Address1:	% MERINGOFF PROPERTIES INC, 30 W 26TH ST
Address2:	Not reported
City:	NEW YORK
State:	NY
Zip Code:	10010
Country Code:	001
Phone:	(212) 645-7575
EMail:	Not reported
Fax Number:	Not reported
Modified By:	NRLOMBAR
Date Last Modified:	12/10/2012

400 8TH AVE (Continued) **A100364827**

Site Id:	8734
Affiliation Type:	Mail Contact
Company Name:	MERINGOFF PROPERTIES, INC.
Contact Type:	Not reported
Contact Name:	SAL DEROSA
Address1:	30 WEST 26TH STREET
Address2:	Not reported
City:	NEW YORK
State:	NY
Zip Code:	10010
Country Code:	001
Phone:	(212) 645-7575
EMail:	SDEROSA@MERPROP.COM
Fax Number:	Not reported
Modified By:	NRLOMBAR
Date Last Modified:	12/10/2012

Site Id:	8734
Affiliation Type:	On-Site Operator
Company Name:	400 8TH AVE
Contact Type:	Not reported
Contact Name:	WILLIAM VASQUEZ
Address1:	Not reported
Address2:	Not reported
City:	Not reported
State:	NN
Zip Code:	Not reported
Country Code:	001
Phone:	(212) 564-1382
EMail:	Not reported
Fax Number:	Not reported
Modified By:	NRLOMBAR
Date Last Modified:	12/10/2012

Site Id:	8734
Affiliation Type:	Emergency Contact
Company Name:	EIGHTH AVENUE ASSOCS. LLC
Contact Type:	Not reported
Contact Name:	WILLIAM VASQUEZ
Address1:	Not reported
Address2:	Not reported
City:	Not reported
State:	NN
Zip Code:	Not reported
Country Code:	999
Phone:	(212) 564-1382
EMail:	Not reported
Fax Number:	Not reported
Modified By:	NRLOMBAR
Date Last Modified:	12/10/2012

Tank Info:

Tank Number:	001
Tank Id:	11082
Material Code:	0001
Common Name of Substance:	#2 Fuel Oil (On-Site Consumption)

400 8TH AVE (Continued) **A100364827**

Equipment Records:

B01 - Tank External Protection - Painted/Asphalt Coating
F00 - Pipe External Protection - None
I04 - Overfill - Product Level Gauge (A/G)
A00 - Tank Internal Protection - None
D01 - Pipe Type - Steel/Carbon Steel/Iron
G02 - Tank Secondary Containment - Vault (w/access)
I05 - Overfill - Vent Whistle
J02 - Dispenser - Suction Dispenser
L09 - Piping Leak Detection - Exempt Suction Piping
C01 - Pipe Location - Aboveground
E00 - Piping Secondary Containment - None
H00 - Tank Leak Detection - None
K00 - Spill Prevention - None

Tank Location:	3
Tank Type:	Steel/Carbon Steel/Iron
Tank Status:	In Service
Pipe Model:	Not reported
Install Date:	10/01/1960
Capacity Gallons:	5000
Tightness Test Method:	NN
Date Test:	Not reported
Next Test Date:	Not reported
Date Tank Closed:	Not reported
Register:	True
Modified By:	NRLOMBAR
Last Modified:	12/10/2012
Material Name:	#2 Fuel Oil (On-Site Consumption)

AL441 **400 8TH AVE** **NY LTANKS** **S102141189**
SSE **400 8TH AVENUE** **NY Spills** **N/A**
1/8-1/4 **MANHATTAN, NY**
0.209 mi.
1102 ft. **Site 6 of 8 in cluster AL**

Relative:
Higher

Actual:
29 ft.

LTANKS:

Site ID:	236957
Spill Number/Closed Date:	9411284 / 11/23/1994
Spill Date:	11/23/1994
Spill Cause:	Tank Overfill
Spill Source:	Institutional, Educational, Gov., Other
Spill Class:	Known release with minimal potential for fire or hazard. DEC Response. Willing Responsible Party. Corrective action taken.
Cleanup Ceased:	11/23/1994
Cleanup Meets Standard:	True
SWIS:	3101
Investigator:	SMMARTIN
Referred To:	Not reported
Reported to Dept:	11/23/1994
CID:	Not reported
Water Affected:	Not reported
Spill Notifier:	Other
Last Inspection:	Not reported
Recommended Penalty:	False
UST Involvement:	False
Remediation Phase:	0
Date Entered In Computer:	1/5/1995

400 8TH AVE (Continued) **S102141189**

Spill Record Last Update:	6/17/2004
Spiller Name:	Not reported
Spiller Company:	MERINGOFF PROPERTY
Spiller Address:	Not reported
Spiller City,St,Zip:	ZZ
Spiller County:	001
Spiller Contact:	Not reported
Spiller Phone:	Not reported
Spiller Extention:	Not reported
DEC Region:	2
DER Facility ID:	195211
DEC Memo:	Prior to Sept, 2004 data translation this spill Lead_DEC Field was "MARTINKAT"
Remarks:	DEFECTIVE GAUGE-SENT CREW TO CLEANUP.

Material:

Site ID:	236957
Operable Unit ID:	1009168
Operable Unit:	01
Material ID:	377146
Material Code:	0003A
Material Name:	#6 Fuel Oil
Case No.:	Not reported
Material FA:	Petroleum
Quantity:	5
Units:	Gallons
Recovered:	No
Resource Affected:	Not reported
Oxygenate:	False

Tank Test:

SPILLS:

Facility ID:	9104431
Facility Type:	ER
DER Facility ID:	178494
Site ID:	215506
DEC Region:	2
Spill Date:	7/25/1991
Spill Number/Closed Date:	9104431 / 5/25/1995
Spill Cause:	Equipment Failure
Spill Class:	Known release with minimal potential for fire or hazard. DEC Response. Willing Responsible Party. Corrective action taken.
SWIS:	3101
Investigator:	WILSON
Referred To:	Not reported
Reported to Dept:	7/25/1991
CID:	Not reported
Water Affected:	Not reported
Spill Source:	Tank Truck
Spill Notifier:	Responsible Party
Cleanup Ceased:	5/25/1995
Cleanup Meets Std:	True
Last Inspection:	Not reported
Recommended Penalty:	False

400 8TH AVE (Continued) **S102141189**

UST Trust:	False
Remediation Phase:	0
Date Entered In Computer:	7/26/1991
Spill Record Last Update:	5/25/1995
Spiller Name:	Not reported
Spiller Company:	Not reported
Spiller Address:	Not reported
Spiller City,St,Zip:	***Update***, ZZ
Spiller Company:	001
Contact Name:	Not reported
Contact Phone:	Not reported
DEC Memo:	Not reported
Remarks:	DRIVER FOUND PINHOLE IN DELIVERY HOSE. APPLIED SPEEDY DRY. CREW WILL COMPLETE CLEANUP.

Material:

Site ID:	215506
Operable Unit ID:	958329
Operable Unit:	01
Material ID:	423498
Material Code:	0003A
Material Name:	#6 Fuel Oil
Case No.:	Not reported
Material FA:	Petroleum
Quantity:	5
Units:	Gallons
Recovered:	No
Resource Affected:	Not reported
Oxygenate:	False

Tank Test:

AP442
NNE
1/8-1/4
0.210 mi.
1107 ft.

HUDSON MEWS PROPERTY - MARTY FINE PARCEL **NY BROWNFIELDS** **S110487608**
403 WEST 37TH STREET AND 501-505 9TH AVENUE **N/A**
NEW YORK, NY 10018

Site 2 of 9 in cluster AP

Relative:
Higher

Actual:
43 ft.

BROWNFIELDS:

Program:	BCP
Site Code:	416201
Acres:	.259
HW Code:	C231065
SWIS:	3101
Town:	New York City
Update By:	JAQUINN
Site Description:	Location: The site is located at 403 West 37th Street and 501-505 9th Avenue in the Borough of Manhattan, New York County.Site Features: Currently, the site is vacant. An entrance roadway to the Lincoln Tunnel beyond the retaining wall shared with the site, is to the west.Current Zoning: The site is currently inactive, and is zoned for commercial use. The surrounding neighborhood is also commercial, with some residential.Historical Uses: A former iron works was identified on the Sanborn maps spanning the years from 1911 to 1930 on the south-west portion of the Site. From approximately 1930 to 1968 the site was home to a plumbing business as well as a painter.Site Geology and Hydrogeology: Groundwater is about 10 to 15 feet below

HUDSON MEWS PROPERTY - MARTY FINE PARCEL (Continued) **S110487608**

the surface and, because it is diverted by the Lincoln Tunnel's retaining wall, generally flows to the northwest. Soils are mainly historic fill and sand.

Env Problem: Nature and Extent of Contamination: Soil contains elevated SVOCs and metals indicative of historic fill. The depth of the historic fill varies across the site from three to 15 feet deep. SVOCs exceeding Restricted Residential SCGs include benzo-a-anthracene, benzo-a-pyrene, benzo-b-fluoranthene, benzo-k-fluoranthene, chrysene, dibenzo(a,h)anthracene, and Indeno(1,2,3-cd)pyrene. Several were found at levels approaching 50 ppm. Metals exceeding Restricted Residential SCGs include lead (maximum detection 9000 ppm vs Track 2 Restricted Residential Use SCG of 400 ppm) and barium (maximum 615 ppm vs 400 ppm.)Groundwater sampling showed contamination in one well for chlorobenzene (29 ppb)and 1,4-dichlorobenzene (97 ppb.)

Health Problem: Direct contact with contaminants in the soil is unlikely because the majority of the site is covered with buildings and pavement. People are not drinking the contaminated groundwater because the area is served by a public water supply that is not contaminated by this site. Volatile organic compounds in the groundwater may move into the soil vapor (air spaces within the soil), which in turn may move into overlying buildings and affect the indoor air quality. This process, which is similar to the movement of radon gas from the subsurface into the indoor air of buildings, is referred to as soil vapor intrusion. Because the site is vacant, the inhalation of site-related contaminants due to soil vapor intrusion does not represent a current concern.

AO443 **COMMERCIAL BUILDING** **RCRA NonGen / NLR** **1004757835**
NE **349-351 W 37TH ST** **FINDS** **NYD986955904**
1/8-1/4 **NEW YORK, NY 10018** **NY MANIFEST**
0.210 mi.
1107 ft. **Site 7 of 19 in cluster AO**

Relative:
Higher

Actual:
39 ft.

RCRA NonGen / NLR:

Date form received by agency:	01/01/2007
Facility name:	COMMERCIAL BUILDING
Facility address:	349-351 W 37TH ST NEW YORK, NY 10001
EPA ID:	NYD986955904
Mailing address:	W 37TH ST NEW YORK, NY 10001
Contact:	M PRETZEL
Contact address:	W 37TH ST NEW YORK, NY 10001
Contact country:	US
Contact telephone:	(718) 736-8700
Contact email:	Not reported
EPA Region:	02
Classification:	Non-Generator
Description:	Handler: Non-Generators do not presently generate hazardous waste

Owner/Operator Summary:

Owner/operator name:	M T PRETZEL
Owner/operator address:	356 W 37TH ST NEW YORK, NY 10001
Owner/operator country:	US
Owner/operator telephone:	(212) 736-8700

COMMERCIAL BUILDING (Continued) **1004757835**

Legal status: Private
Owner/Operator Type: Operator
Owner/Op start date: Not reported
Owner/Op end date: Not reported

Owner/operator name: M T PRETZEL
Owner/operator address: 356 W 37TH ST
NEW YORK, NY 10001
Owner/operator country: US
Owner/operator telephone: (212) 736-8700
Legal status: Private
Owner/Operator Type: Owner
Owner/Op start date: Not reported
Owner/Op end date: Not reported

Handler Activities Summary:
U.S. importer of hazardous waste: No
Mixed waste (haz. and radioactive): No
Recycler of hazardous waste: No
Transporter of hazardous waste: No
Treater, storer or disposer of HW: No
Underground injection activity: No
On-site burner exemption: No
Furnace exemption: No
Used oil fuel burner: No
Used oil processor: No
User oil refiner: No
Used oil fuel marketer to burner: No
Used oil Specification marketer: No
Used oil transfer facility: No
Used oil transporter: No

Historical Generators:
Date form received by agency: 01/01/2006
Site name: COMMERCIAL BUILDING
Classification: Not a generator, verified

Date form received by agency: 06/13/1991
Site name: COMMERCIAL BUILDING
Classification: Conditionally Exempt Small Quantity Generator

Hazardous Waste Summary:
Waste code: D001
Waste name: IGNITABLE HAZARDOUS WASTES ARE THOSE WASTES WHICH HAVE A FLASHPOINT OF LESS THAN 140 DEGREES FAHRENHEIT AS DETERMINED BY A PENSKY-MARTENS CLOSED CUP FLASH POINT TESTER. ANOTHER METHOD OF DETERMINING THE FLASH POINT OF A WASTE IS TO REVIEW THE MATERIAL SAFETY DATA SHEET, WHICH CAN BE OBTAINED FROM THE MANUFACTURER OR DISTRIBUTOR OF THE MATERIAL. LACQUER THINNER IS AN EXAMPLE OF A COMMONLY USED SOLVENT WHICH WOULD BE CONSIDERED AS IGNITABLE HAZARDOUS WASTE.

Violation Status: No violations found

FINDS:

Registry ID: 110004468558

COMMERCIAL BUILDING (Continued) **1004757835**

Environmental Interest/Information System
RCRAInfo is a national information system that supports the Resource Conservation and Recovery Act (RCRA) program through the tracking of events and activities related to facilities that generate, transport, and treat, store, or dispose of hazardous waste. RCRAInfo allows RCRA program staff to track the notification, permit, compliance, and corrective action activities required under RCRA.

NY MANIFEST:

EPA ID:	NYD986955904
Country:	USA

Mailing Info:

Name:	M T PRETZEL
Contact:	SHARRI MENDER
Address:	356 WEST 37TH ST
City/State/Zip:	NEW YORK, NY 10001
Country:	USA
Phone:	212-736-8700

Manifest:

Document ID:	NYB2848536
Manifest Status:	Completed after the designated time period for a TSDF to get a copy to the DEC
Trans1 State ID:	MK8837
Trans2 State ID:	Not reported
Generator Ship Date:	06/20/1991
Trans1 Recv Date:	06/20/1991
Trans2 Recv Date:	/ /
TSD Site Recv Date:	06/20/1991
Part A Recv Date:	07/19/1991
Part B Recv Date:	07/10/1991
Generator EPA ID:	NYD986955904
Trans1 EPA ID:	NYD006801245
Trans2 EPA ID:	Not reported
TSDF ID:	NYD000691949
Waste Code:	D001 - NON-LISTED IGNITABLE WASTES
Quantity:	00055
Units:	G - Gallons (liquids only)* (8.3 pounds)
Number of Containers:	001
Container Type:	DM - Metal drums, barrels
Handling Method:	B Incineration, heat recovery, burning.
Specific Gravity:	100
Year:	1991

AQ444 **CONSOLIDATED EDISON** **NY MANIFEST** **S110491248**
East **W 35TH ST & 8TH AVE - MH 32273** **N/A**
1/8-1/4 **NEW YORK, NY 10020**
0.210 mi.
1111 ft. **Site 1 of 11 in cluster AQ**

Relative:
Higher

Actual:
37 ft.

NY MANIFEST:

EPA ID:	NYP004205894
Country:	USA

Mailing Info:

Name:	CONSOLIDATED EDISON

CONSOLIDATED EDISON (Continued) **S110491248**

Contact:	TOM TEELING
Address:	4 IRVING PLACE RM 828
City/State/Zip:	NEW YORK, NY 10003
Country:	USA
Phone:	212-460-3770

Manifest:

Document ID:	Not reported
Manifest Status:	Not reported
Trans1 State ID:	NYD006982359
Trans2 State ID:	Not reported
Generator Ship Date:	04/27/2010
Trans1 Recv Date:	04/27/2010
Trans2 Recv Date:	Not reported
TSD Site Recv Date:	04/28/2010
Part A Recv Date:	Not reported
Part B Recv Date:	Not reported
Generator EPA ID:	NYP004205894
Trans1 EPA ID:	Not reported
Trans2 EPA ID:	Not reported
TSDF ID:	NYD980593636
Waste Code:	Not reported
Quantity:	200.0
Units:	K - Kilograms (2.2 pounds)
Number of Containers:	3.0
Container Type:	DM - Metal drums, barrels
Handling Method:	L Landfill.
Specific Gravity:	1.0
Year:	2010
Manifest Tracking Num:	001442211FLE
Import Ind:	N
Export Ind:	N
Discr Quantity Ind:	N
Discr Type Ind:	N
Discr Residue Ind:	N
Discr Partial Reject Ind:	N
Discr Full Reject Ind:	N
Manifest Ref Num:	Not reported
Alt Fac RCRA Id:	Not reported
Alt Fac Sign Date:	Not reported
Mgmt Method Type Code:	H141

AP445 **TH GLASS FARMHOUSE CONDOMINIUM** **NY AST** **U003384059**
NNE **438-448 WEST 37TH STREET** **NY HIST AST** **N/A**
1/8-1/4 **NEW YORK, NY 10018**
0.211 mi.
1112 ft. **Site 3 of 9 in cluster AP**

Relative:
Higher

Actual:
42 ft.

AST:

Region:	STATE
DEC Region:	2
Site Status:	Active
Facility Id:	2-081221
Program Type:	PBS
UTM X:	584702.92464999994
UTM Y:	4512162.48649

TH GLASS FARMHOUSE CONDOMINIUM (Continued) **U003384059**

Expiration Date:	03/10/2017
Site Type:	Apartment Building/Office Building

Affiliation Records:

Site Id:	1684
Affiliation Type:	Facility Owner
Company Name:	THE GLASS FARMHOUSE CONDOMINIUM % ANDREWS BLDG COR
Contact Type:	PROPERTY MANAGER
Contact Name:	HELEN MAYERS
Address1:	666 BROADWAY 12TH FLOOR
Address2:	Not reported
City:	NEW YORK
State:	NY
Zip Code:	10012
Country Code:	001
Phone:	(212) 529-5688
EMail:	Not reported
Fax Number:	Not reported
Modified By:	dxliving
Date Last Modified:	7/27/2009

Site Id:	1684
Affiliation Type:	Mail Contact
Company Name:	C/O ANDREWS BLDG. CORP.
Contact Type:	Not reported
Contact Name:	HELEN MAYERS
Address1:	666 BROADWAY 12TH FLOOR
Address2:	Not reported
City:	NEW YORK
State:	NY
Zip Code:	10012
Country Code:	001
Phone:	(212) 529-5688
EMail:	Not reported
Fax Number:	Not reported
Modified By:	dxliving
Date Last Modified:	7/27/2009

Site Id:	1684
Affiliation Type:	On-Site Operator
Company Name:	TH GLASS FARMHOUSE CONDOMINIUM
Contact Type:	Not reported
Contact Name:	PAUL CAUCI
Address1:	Not reported
Address2:	Not reported
City:	Not reported
State:	NN
Zip Code:	Not reported
Country Code:	001
Phone:	(212) 695-9392
EMail:	Not reported
Fax Number:	Not reported
Modified By:	dxliving
Date Last Modified:	7/27/2009

Site Id:	1684
Affiliation Type:	Emergency Contact
Company Name:	THE GLASS FARMHOUSE CONDOMINIUM % ANDREWS BLDG COR

TH GLASS FARMHOUSE CONDOMINIUM (Continued) **U003384059**

Contact Type:	Not reported
Contact Name:	ANDREWS BLDG. CORP.
Address1:	Not reported
Address2:	Not reported
City:	Not reported
State:	NN
Zip Code:	Not reported
Country Code:	999
Phone:	(212) 529-5688
EMail:	Not reported
Fax Number:	Not reported
Modified By:	dxliving
Date Last Modified:	7/27/2009

Tank Info:

Tank Number:	001
Tank Id:	2895
Material Code:	0003
Common Name of Substance:	#6 Fuel Oil (On-Site Consumption)

Equipment Records:

F00 - Pipe External Protection - None
I04 - Overfill - Product Level Gauge (A/G)
B00 - Tank External Protection - None
C01 - Pipe Location - Aboveground
E00 - Piping Secondary Containment - None
H00 - Tank Leak Detection - None
K00 - Spill Prevention - None
A00 - Tank Internal Protection - None
D01 - Pipe Type - Steel/Carbon Steel/Iron
G00 - Tank Secondary Containment - None
J02 - Dispenser - Suction Dispenser
L00 - Piping Leak Detection - None

Tank Location:	3
Tank Type:	Steel/Carbon Steel/Iron
Tank Status:	In Service
Pipe Model:	Not reported
Install Date:	03/26/1982
Capacity Gallons:	5000
Tightness Test Method:	NN
Date Test:	Not reported
Next Test Date:	Not reported
Date Tank Closed:	Not reported
Register:	True
Modified By:	dxliving
Last Modified:	07/27/2009
Material Name:	#6 Fuel Oil (On-Site Consumption)

HIST AST:

PBS Number:	2-081221
SWIS Code:	6201
Operator:	PAT BAKER
Facility Phone:	(212) 695-9392
Facility Addr2:	438 WEST 37TH ST
Facility Type:	APARTMENT BUILDING

TH GLASS FARMHOUSE CONDOMINIUM (Continued) **U003384059**

Emergency:	TOM MILSTEIN
Emergency Tel:	(212) 529-5688
Old PBSNO:	Not reported
Date Inspected:	Not reported
Inspector:	Not reported
Result of Inspection:	Not reported
Owner Name:	ANDREWS BUILDING CORPORATION
Owner Address:	666 BROADWAY 12TH FLOOR
Owner City,St,Zip:	NEW YORK, NY 10012
Federal ID:	Not reported
Owner Tel:	(212) 529-5688
Owner Type:	Corporate/Commercial
Owner Subtype:	Not reported
Mailing Contact:	MRS. DOROTHY FENECH
Mailing Name:	AGGRESSIVE HEATING, INC.
Mailing Address:	9009 FIFTH AVENUE
Mailing Address 2:	Not reported
Mailing City,St,Zip:	BROOKLYN, NY 11209
Mailing Telephone:	(718) 836-9222
Owner Mark:	First Owner
Facility Status:	1 - Active PBS facility, i.e. total capacity of the PBS tanks is greater than 1,100 gallons, regardless if Subpart 360-14 tanks exist or not at the facility.
Certification Flag:	False
Certification Date:	12/21/2001
Expiration:	03/10/2007
Renew Flag:	False
Renew Date:	11/13/2001
Total Capacity:	5000
FAMT:	True
Facility Screen:	No Missing Data
Owner Screen:	Minor Data Missing
Tank Screen:	Minor Data Missing
Dead Letter:	False
CBS Number:	Not reported
Town or City:	NEW YORK CITY
County Code:	62
Town or City Code:	01
Region:	2
Tank ID:	001
Tank Location:	ABOVEGROUND ON SADDLES LEGS, STILTS, RACK, OR CRADLE
Tank Status:	In Service
Install Date:	10/01/1958
Capacity (Gal):	5000
Product Stored:	NOS 5 OR 6 FUEL OIL
Tank Type:	Steel/carbon steel
Tank Internal:	Not reported
Tank External:	Not reported
Pipe Location:	Not reported
Pipe Type:	STEEL/IRON
Pipe Internal:	Not reported
Pipe External:	Not reported
Tank Containment:	Other
Leak Detection:	0
Overfill Protection:	4
Dispenser Method:	Suction

TH GLASS FARMHOUSE CONDOMINIUM (Continued) **U003384059**

Date Tested:	Not reported
Next Test Date:	Not reported
Missing Data for Tank:	Minor Data Missing
Date Closed:	Not reported
Test Method:	Not reported
Deleted:	False
Updated:	False
SPDES Number:	Not reported
Lat/Long:	Not reported

AQ446 **CON EDISON** **RCRA NonGen / NLR** **1014398238**
East **W 35THST & 8TH AVE** **NYP004205894**
1/8-1/4 **NEW YORK, NY 10002**
0.211 mi.
1113 ft. **Site 2 of 11 in cluster AQ**

Relative:
Higher

Actual:
37 ft.

RCRA NonGen / NLR:

Date form received by agency:	04/27/2010
Facility name:	CON EDISON
Facility address:	W 35THST & 8TH AVE NEW YORK, NY 10002
EPA ID:	NYP004205894
Mailing address:	4 IRVING PL, RM 828 NEW YORK, NY 10003
Contact:	DANIEL PONTECORVO
Contact address:	Not reported Not reported
Contact country:	Not reported
Contact telephone:	(347) 203-2573
Contact email:	Not reported
EPA Region:	02
Classification:	Non-Generator
Description:	Handler: Non-Generators do not presently generate hazardous waste

Handler Activities Summary:

U.S. importer of hazardous waste:	No
Mixed waste (haz. and radioactive):	No
Recycler of hazardous waste:	No
Transporter of hazardous waste:	No
Treater, storer or disposer of HW:	No
Underground injection activity:	No
On-site burner exemption:	No
Furnace exemption:	No
Used oil fuel burner:	No
Used oil processor:	No
User oil refiner:	No
Used oil fuel marketer to burner:	No
Used oil Specification marketer:	No
Used oil transfer facility:	No
Used oil transporter:	No

Violation Status: No violations found

AP447 NNE 1/8-1/4 0.211 mi. 1113 ft. | **CONSOLIDATED EDISON - MH 6907**
441 W 37 ST
NEW YORK, NY 10018 | **NY MANIFEST** | **S111790432**
N/A

Site 4 of 9 in cluster AP

Relative: Higher

Actual: 42 ft.

NY MANIFEST:

EPA ID:	NYP004248445
Country:	USA

Mailing Info:

Name:	CONSOLIDATED EDISON - MH 6907
Contact:	TOM TEELING
Address:	4 IRVING PLACE - 15TH FLOOR
City/State/Zip:	NEW YORK, NY 10003
Country:	USA
Phone:	212-460-3770

Manifest:

Document ID:	Not reported
Manifest Status:	Not reported
Trans1 State ID:	NYD006982359
Trans2 State ID:	Not reported
Generator Ship Date:	02/22/2012
Trans1 Recv Date:	02/22/2012
Trans2 Recv Date:	Not reported
TSD Site Recv Date:	02/23/2012
Part A Recv Date:	Not reported
Part B Recv Date:	Not reported
Generator EPA ID:	NYP004248445
Trans1 EPA ID:	Not reported
Trans2 EPA ID:	Not reported
TSDF ID:	NYD980593636
Waste Code:	Not reported
Quantity:	550.0
Units:	K - Kilograms (2.2 pounds)
Number of Containers:	11.0
Container Type:	DM - Metal drums, barrels
Handling Method:	L Landfill.
Specific Gravity:	1.0
Year:	2012
Manifest Tracking Num:	003203032FLE
Import Ind:	N
Export Ind:	N
Discr Quantity Ind:	N
Discr Type Ind:	N
Discr Residue Ind:	N
Discr Partial Reject Ind:	N
Discr Full Reject Ind:	N
Manifest Ref Num:	Not reported
Alt Fac RCRA Id:	Not reported
Alt Fac Sign Date:	Not reported
Mgmt Method Type Code:	H141

Document ID:	Not reported
Manifest Status:	Not reported
Trans1 State ID:	NJ0000027193

CONSOLIDATED EDISON - MH 6907 (Continued) **S111790432**

Trans2 State ID:	Not reported
Generator Ship Date:	02/22/2012
Trans1 Recv Date:	02/22/2012
Trans2 Recv Date:	Not reported
TSD Site Recv Date:	02/24/2012
Part A Recv Date:	Not reported
Part B Recv Date:	Not reported
Generator EPA ID:	NYP004248445
Trans1 EPA ID:	Not reported
Trans2 EPA ID:	Not reported
TSDF ID:	NJD002200046
Waste Code:	Not reported
Quantity:	1045.0
Units:	K - Kilograms (2.2 pounds)
Number of Containers:	1.0
Container Type:	TT - Cargo tank, tank trucks
Handling Method:	B Incineration, heat recovery, burning.
Specific Gravity:	1.0
Year:	2012
Manifest Tracking Num:	009204973JJK
Import Ind:	N
Export Ind:	N
Discr Quantity Ind:	Y
Discr Type Ind:	N
Discr Residue Ind:	N
Discr Partial Reject Ind:	N
Discr Full Reject Ind:	N
Manifest Ref Num:	Not reported
Alt Fac RCRA Id:	Not reported
Alt Fac Sign Date:	Not reported
Mgmt Method Type Code:	H141

AP448 **EDR US Hist Auto Stat** **1015497963**
NNE **441 W 37TH ST** **N/A**
1/8-1/4 **NEW YORK, NY 10018**
0.211 mi.
1113 ft. **Site 5 of 9 in cluster AP**

Relative:
Higher

Actual:
42 ft.

EDR Historical Auto Stations:

Name:	DRAGON AUTO REPAIR
Year:	1999
Address:	441 W 37TH ST
Name:	DRAGON AUTO REPAIR
Year:	2000
Address:	441 W 37TH ST
Name:	DRAGON AUTO REPAIR
Year:	2001
Address:	441 W 37TH ST
Name:	DRAGON AUTO REPAIR
Year:	2002
Address:	441 W 37TH ST
Name:	DRAGON AUTO REPAIR
Year:	2003
Address:	441 W 37TH ST

(Continued) **1015497963**

Name: PARAGON AUTO REPAIRS
Year: 2005
Address: 441 W 37TH ST

Name: DRAGON AUTO REPAIR
Year: 2008
Address: 441 W 37TH ST

Name: DRAGON AUTO REPAIR
Year: 2009
Address: 441 W 37TH ST

Name: DARGON AUTO REPAIR
Year: 2010
Address: 441 W 37TH ST

Name: DRAGON AUTO REPAIR
Year: 2011
Address: 441 W 37TH ST

Name: PARAGON AUTO REPAIR INC
Year: 2012
Address: 441 W 37TH ST

AP449 **CON EDISON MANHOLE 6907** **RCRA NonGen / NLR** **1015746846**
NNE **441 W 37TH ST** **NYP004248445**
1/8-1/4 **NEW YORK, NY 10018**
0.211 mi.
1113 ft. **Site 6 of 9 in cluster AP**

Relative:
Higher

Actual:
42 ft.

RCRA NonGen / NLR:
Date form received by agency: 03/23/2012
Facility name: CON EDISON MANHOLE 6907
Facility address: 441 W 37TH ST
NEW YORK, NY 10018
EPA ID: NYP004248445
Mailing address: 4 IRVING PL, RM 828
NEW YORK, NY 10003
Contact: FRANK CURTIS
Contact address: Not reported
Not reported
Contact country: Not reported
Contact telephone: (212) 780-3756
Contact email: Not reported
EPA Region: 02
Classification: Non-Generator
Description: Handler: Non-Generators do not presently generate hazardous waste

Handler Activities Summary:
U.S. importer of hazardous waste: No
Mixed waste (haz. and radioactive): No
Recycler of hazardous waste: No
Transporter of hazardous waste: No
Treater, storer or disposer of HW: No
Underground injection activity: No
On-site burner exemption: No
Furnace exemption: No

CON EDISON MANHOLE 6907 (Continued) **1015746846**

Used oil fuel burner: No
Used oil processor: No
User oil refiner: No
Used oil fuel marketer to burner: No
Used oil Specification marketer: No
Used oil transfer facility: No
Used oil transporter: No

Historical Generators:
Date form received by agency: 02/22/2012
Site name: CON EDISON MANHOLE 6907
Classification: Conditionally Exempt Small Quantity Generator

Violation Status: No violations found

AO450 **CON EDISON** **NY MANIFEST** **S112210357**
NE **549 W 37TH ST** **N/A**
1/8-1/4 **NEW YORK, NY 10018**
0.211 mi.
1114 ft. **Site 8 of 19 in cluster AO**

Relative:
Higher

Actual:
39 ft.

NY MANIFEST:
EPA ID: NYP004265286
Country: USA

Mailing Info:
Name: CON EDISON
Contact: CON EDISON
Address: 4 IRVING PL 15TH FLOOR
City/State/Zip: NEW YORK, NY 10003
Country: USA
Phone: 212-460-3770

Manifest:

Document ID: Not reported
Manifest Status: Not reported
Trans1 State ID: NJ0000027193
Trans2 State ID: Not reported
Generator Ship Date: 08/28/2012
Trans1 Recv Date: 08/28/2012
Trans2 Recv Date: Not reported
TSD Site Recv Date: 08/28/2012
Part A Recv Date: Not reported
Part B Recv Date: Not reported
Generator EPA ID: NYP004265286
Trans1 EPA ID: Not reported
Trans2 EPA ID: Not reported
TSDF ID: NJD002200046
Waste Code: Not reported
Quantity: 10000.0
Units: P - Pounds
Number of Containers: 1.0
Container Type: TT - Cargo tank, tank trucks
Handling Method: T Chemical, physical, or biological treatment.
Specific Gravity: 1.0
Year: 2012
Manifest Tracking Num: 010456120JJK

CON EDISON (Continued) **S112210357**

Import Ind:	N
Export Ind:	N
Discr Quantity Ind:	N
Discr Type Ind:	N
Discr Residue Ind:	N
Discr Partial Reject Ind:	N
Discr Full Reject Ind:	N
Manifest Ref Num:	Not reported
Alt Fac RCRA Id:	Not reported
Alt Fac Sign Date:	Not reported
Mgmt Method Type Code:	H111

AL451 **CON EDISON** **NY MANIFEST** **S117313900**
SSE **398 8 AV** **N/A**
1/8-1/4 **NEW YORK, NY 10001**
0.211 mi.
1114 ft. **Site 7 of 8 in cluster AL**

Relative:
Higher

Actual:
29 ft.

NY MANIFEST:

EPA ID:	NYP004608865
Country:	USA

Mailing Info:

Name:	CON EDISON
Contact:	CON EDISON
Address:	4 IRVING PL
Address 2:	15TH FL
City/State/Zip:	NEW YORK, NY 10003
Country:	USA
Phone:	Not reported

Manifest:

Document ID:	Not reported
Manifest Status:	Not reported
Trans1 State ID:	NJD003812047
Trans2 State ID:	Not reported
Generator Ship Date:	07/27/2014
Trans1 Recv Date:	07/27/2014
Trans2 Recv Date:	Not reported
TSD Site Recv Date:	07/29/2014
Part A Recv Date:	Not reported
Part B Recv Date:	Not reported
Generator EPA ID:	NYP004608865
Trans1 EPA ID:	Not reported
Trans2 EPA ID:	Not reported
TSDF ID:	NJD991291105
Waste Code:	Not reported
Quantity:	500
Units:	P - Pounds
Number of Containers:	1
Container Type:	TT - Cargo tank, tank trucks
Handling Method:	T Chemical, physical, or biological treatment.
Specific Gravity:	1
Year:	2014
Manifest Tracking Num:	002608573GBF
Import Ind:	N
Export Ind:	N

CON EDISON (Continued) **S117313900**

Discr Quantity Ind:	N
Discr Type Ind:	N
Discr Residue Ind:	N
Discr Partial Reject Ind:	N
Discr Full Reject Ind:	N
Manifest Ref Num:	Not reported
Alt Fac RCRA Id:	Not reported
Alt Fac Sign Date:	Not reported
Mgmt Method Type Code:	H110

AQ452 **NYCDEP** **NY MANIFEST** **1009235605**
East **35TH ST & 8TH ANV** **N/A**
1/8-1/4 **NEW YORK, NY**
0.211 mi.
1116 ft. **Site 3 of 11 in cluster AQ**

Relative:
Higher

Actual:
37 ft.

NY MANIFEST:

EPA ID:	NYP003660693
Country:	USA

Mailing Info:

Name:	NYCDEP
Contact:	STANLEY BALDWIN
Address:	59-17 JUNCTION BLVD
City/State/Zip:	FLUSHING, NY 11368
Country:	USA
Phone:	718-963-2233

Manifest:

Document ID:	NYG0501228
Manifest Status:	Not reported
Trans1 State ID:	Not reported
Trans2 State ID:	Not reported
Generator Ship Date:	10/08/1998
Trans1 Recv Date:	10/08/1998
Trans2 Recv Date:	Not reported
TSD Site Recv Date:	10/09/1998
Part A Recv Date:	Not reported
Part B Recv Date:	Not reported
Generator EPA ID:	NYP003660693
Trans1 EPA ID:	NYD049178296
Trans2 EPA ID:	Not reported
TSDF ID:	NYD049178296
Waste Code:	D002 - NON-LISTED CORROSIVE WASTES
Quantity:	00400
Units:	P - Pounds
Number of Containers:	001
Container Type:	DM - Metal drums, barrels
Handling Method:	T Chemical, physical, or biological treatment.
Specific Gravity:	01.00
Year:	1998

AP453 **EDR US Hist Auto Stat** **1015503739**
North **453 W 37TH ST** **N/A**
1/8-1/4 **NEW YORK, NY 10018**
0.212 mi.
1119 ft. **Site 7 of 9 in cluster AP**

Relative:
Higher

Actual:
41 ft.

EDR Historical Auto Stations:

Name:	AUTO SCOPE CORP
Year:	2001
Address:	453 W 37TH ST
Name:	STARR AUTO REPAIR SHOP
Year:	2011
Address:	453 W 37TH ST
Name:	STARR AUTO REPAIR SHOP
Year:	2012
Address:	453 W 37TH ST

AG454 **EDR US Hist Auto Stat** **1015546079**
West **540 W 29TH ST** **N/A**
1/8-1/4 **NEW YORK, NY 10001**
0.212 mi.
1119 ft. **Site 6 of 13 in cluster AG**

Relative:
Lower

Actual:
14 ft.

EDR Historical Auto Stations:

Name:	STARR AUTO REPAIR SHOP
Year:	1999
Address:	540 W 29TH ST
Name:	STARR AUTO REPAIR SHOP
Year:	2001
Address:	540 W 29TH ST
Name:	BRAUNFIELD AUTO TOWING 24 HOUR
Year:	2010
Address:	540 W 29TH ST
Name:	BRAUNFIELD AUTO TOWING 24 HOUR
Year:	2011
Address:	540 W 29TH ST
Name:	BRAUNFIELD AUTO TOWING 24 HOUR
Year:	2012
Address:	540 W 29TH ST

AQ455 **500 EIGHT AVENUE, LLC** **NY AST** **U004077159**
East **500 EIGHTH AVENUE** **N/A**
1/8-1/4 **NEW YORK, NY 10018**
0.212 mi.
1120 ft. **Site 4 of 11 in cluster AQ**

Relative:
Higher

Actual:
37 ft.

AST:

Region:	STATE
DEC Region:	2
Site Status:	Active
Facility Id:	2-216550
Program Type:	PBS

500 EIGHT AVENUE, LLC (Continued) **U004077159**

UTM X: 585050.86493000004
UTM Y: 4511826.5664900001
Expiration Date: 03/20/2018
Site Type: Apartment Building/Office Building

Affiliation Records:

Site Id: 8149
Affiliation Type: Facility Owner
Company Name: 500 EIGHTH AVENUE, LLC
Contact Type: Not reported
Contact Name: Not reported
Address1: 419 PARK AVENUE SOUTH, 15TH FLOOR
Address2: Not reported
City: NEW YORK
State: NY
Zip Code: 10016
Country Code: 001
Phone: (212) 685-6200
EMail: Not reported
Fax Number: Not reported
Modified By: NRLOMBAR
Date Last Modified: 3/20/2014

Site Id: 8149
Affiliation Type: Mail Contact
Company Name: 500 EIGHT AVENUE LLC
Contact Type: Not reported
Contact Name: MARK TORRE
Address1: % WALTER & SAMUELS INC.
Address2: 419 PARK AVENUE SOUTH
City: NEW YORK
State: NY
Zip Code: 10016
Country Code: 001
Phone: (212) 685-6200
EMail: MTORRE@WALTER-SAMUELS.COM
Fax Number: Not reported
Modified By: NRLOMBAR
Date Last Modified: 3/20/2014

Site Id: 8149
Affiliation Type: On-Site Operator
Company Name: 500 EIGHT AVENUE, LLC
Contact Type: Not reported
Contact Name: TONY
Address1: Not reported
Address2: Not reported
City: Not reported
State: NN
Zip Code: Not reported
Country Code: 001
Phone: (212) 514-7164
EMail: Not reported
Fax Number: Not reported
Modified By: NRLOMBAR
Date Last Modified: 3/20/2014

Site Id: 8149

500 EIGHT AVENUE, LLC (Continued) **U004077159**

Affiliation Type:	Emergency Contact
Company Name:	500 EIGHTH AVENUE, LLC
Contact Type:	Not reported
Contact Name:	MARK TORRE
Address1:	Not reported
Address2:	Not reported
City:	Not reported
State:	NN
Zip Code:	Not reported
Country Code:	999
Phone:	(212) 685-6200
EMail:	Not reported
Fax Number:	Not reported
Modified By:	NRLOMBAR
Date Last Modified:	3/20/2014

Tank Info:

Tank Number:	001
Tank Id:	22393
Material Code:	0003
Common Name of Substance:	#6 Fuel Oil (On-Site Consumption)

Equipment Records:

L00 - Piping Leak Detection - None
C02 - Pipe Location - Underground/On-ground
F00 - Pipe External Protection - None
I04 - Overfill - Product Level Gauge (A/G)
A00 - Tank Internal Protection - None
D01 - Pipe Type - Steel/Carbon Steel/Iron
G02 - Tank Secondary Containment - Vault (w/access)
J03 - Dispenser - Gravity
B00 - Tank External Protection - None
E00 - Piping Secondary Containment - None
H00 - Tank Leak Detection - None
K00 - Spill Prevention - None

Tank Location:	1
Tank Type:	Steel/Carbon Steel/Iron
Tank Status:	Closed - Removed
Pipe Model:	Not reported
Install Date:	11/22/1954
Capacity Gallons:	10000
Tightness Test Method:	NN
Date Test:	Not reported
Next Test Date:	Not reported
Date Tank Closed:	02/18/2013
Register:	True
Modified By:	NRLOMBAR
Last Modified:	03/20/2014
Material Name:	#6 Fuel Oil (On-Site Consumption)

Tank Number:	002
Tank Id:	251423

Equipment Records:

B00 - Tank External Protection - None

500 EIGHT AVENUE, LLC (Continued) **U004077159**

E00 - Piping Secondary Containment - None
H00 - Tank Leak Detection - None
K00 - Spill Prevention - None
L00 - Piping Leak Detection - None
C02 - Pipe Location - Underground/On-ground
F00 - Pipe External Protection - None
A00 - Tank Internal Protection - None
D01 - Pipe Type - Steel/Carbon Steel/Iron
G02 - Tank Secondary Containment - Vault (w/access)
J03 - Dispenser - Gravity
I04 - Overfill - Product Level Gauge (A/G)

Tank Location:	1
Tank Type:	Steel/Carbon Steel/Iron
Tank Status:	In Service
Pipe Model:	Not reported
Install Date:	04/22/2013
Capacity Gallons:	7500
Tightness Test Method:	NN
Date Test:	Not reported
Next Test Date:	Not reported
Date Tank Closed:	Not reported
Register:	True
Modified By:	NRLOMBAR
Last Modified:	03/20/2014
Material Name:	#2 Fuel Oil (On-Site Consumption)

AP456 **455 WEST 37 LLC** **NY AST** **U004154641**
North **455 WEST 37 STREET** **N/A**
1/8-1/4 **NEW YORK, NY 10018**
0.212 mi.
1120 ft. **Site 8 of 9 in cluster AP**

Relative:
Higher

Actual:
41 ft.

AST:

Region:	STATE
DEC Region:	2
Site Status:	Active
Facility Id:	2-611370
Program Type:	PBS
UTM X:	584668.43310999998
UTM Y:	4512179.3985299999
Expiration Date:	02/23/2018
Site Type:	Apartment Building/Office Building

Affiliation Records:

Site Id:	435827
Affiliation Type:	Facility Owner
Company Name:	455 WEST 37 LLC
Contact Type:	PROP MGR
Contact Name:	455 WEST 37 LLC
Address1:	387 PARK AVE. SO. 7TH FLOOR
Address2:	Not reported
City:	NEW YORK
State:	NY
Zip Code:	10016
Country Code:	001
Phone:	(212) 672-1000
EMail:	Not reported
Fax Number:	Not reported

455 WEST 37 LLC (Continued) **U004154641**

Modified By:	MSBAPTIS
Date Last Modified:	3/6/2013

Site Id:	435827
Affiliation Type:	Mail Contact
Company Name:	455 WEST 37 LLC
Contact Type:	Not reported
Contact Name:	MIKE BRADY
Address1:	387 PARK AVENUE SOUTH
Address2:	Not reported
City:	NEW YORK
State:	NY
Zip Code:	10016
Country Code:	001
Phone:	(212) 672-1000
EMail:	MIKE.BRADY@TFC.COM
Fax Number:	Not reported
Modified By:	MSBAPTIS
Date Last Modified:	3/6/2013

Site Id:	435827
Affiliation Type:	On-Site Operator
Company Name:	455 WEST 37 LLC
Contact Type:	Not reported
Contact Name:	HRISTO NIKOLOV
Address1:	Not reported
Address2:	Not reported
City:	Not reported
State:	NN
Zip Code:	Not reported
Country Code:	001
Phone:	(212) 269-3003
EMail:	Not reported
Fax Number:	Not reported
Modified By:	MSBAPTIS
Date Last Modified:	3/6/2013

Site Id:	435827
Affiliation Type:	Emergency Contact
Company Name:	455 WEST 37 LLC
Contact Type:	Not reported
Contact Name:	HRISTO NIKOLOV
Address1:	Not reported
Address2:	Not reported
City:	Not reported
State:	NN
Zip Code:	Not reported
Country Code:	001
Phone:	(646) 599-7125
EMail:	Not reported
Fax Number:	Not reported
Modified By:	BVCAMPBE
Date Last Modified:	6/8/2010

Tank Info:

Tank Number:	51222

455 WEST 37 LLC (Continued) **U004154641**

Tank Id:	234804
Material Code:	0001
Common Name of Substance:	#2 Fuel Oil (On-Site Consumption)

Equipment Records:

C03 - Pipe Location - Aboveground/Underground Combination
E00 - Piping Secondary Containment - None
B01 - Tank External Protection - Painted/Asphalt Coating
F00 - Pipe External Protection - None
I02 - Overfill - High Level Alarm
K01 - Spill Prevention - Catch Basin
A00 - Tank Internal Protection - None
D01 - Pipe Type - Steel/Carbon Steel/Iron
G02 - Tank Secondary Containment - Vault (w/access)
J02 - Dispenser - Suction Dispenser
H05 - Tank Leak Detection - In-Tank System (ATG)
L00 - Piping Leak Detection - None

Tank Location:	6
Tank Type:	Steel/Carbon Steel/Iron
Tank Status:	In Service
Pipe Model:	Not reported
Install Date:	02/23/2008
Capacity Gallons:	20000
Tightness Test Method:	NN
Date Test:	Not reported
Next Test Date:	Not reported
Date Tank Closed:	Not reported
Register:	True
Modified By:	MSBAPTIS
Last Modified:	03/06/2013
Material Name:	#2 Fuel Oil (On-Site Consumption)

AO457 **350 WEST 37TH STREET** **NY UST** **U004156993**
NE **344-352 WEST 37TH STREET** **N/A**
1/8-1/4 **NEW YORK, NY 10018**
0.213 mi.
1125 ft. **Site 9 of 19 in cluster AO**

Relative:
Higher

Actual:
39 ft.

UST:

Id/Status:	2-611280 / Active
Program Type:	PBS
Region:	STATE
DEC Region:	2
Expiration Date:	01/29/2017
UTM X:	584884.18027999997
UTM Y:	4512048.1405800004
Site Type:	Apartment Building/Office Building

Affiliation Records:

Site Id:	425974
Affiliation Type:	Facility Owner
Company Name:	TOWER 37TH LLC
Contact Type:	MEMBER
Contact Name:	KEVIN LALEZARIAN
Address1:	1999 MARCUS AVE SUITE 310
Address2:	Not reported
City:	LAKE SUCCESS
State:	NY

350 WEST 37TH STREET (Continued) **U004156993**

Zip Code:	11042
Country Code:	001
Phone:	(516) 488-3000
EMail:	Not reported
Fax Number:	Not reported
Modified By:	BVCAMPBE
Date Last Modified:	2/7/2012

Site Id:	425974
Affiliation Type:	Mail Contact
Company Name:	LALEZARIAN DEVELOPERS INC
Contact Type:	Not reported
Contact Name:	KEVIN LALEZARIAN
Address1:	1999 MARCUS AVE
Address2:	SUITE 310
City:	LAKE SUCCESS
State:	NY
Zip Code:	11042
Country Code:	001
Phone:	(516) 488-3000
EMail:	KEVIN@LALEZARIAN.COM
Fax Number:	Not reported
Modified By:	BVCAMPBE
Date Last Modified:	2/7/2012

Site Id:	425974
Affiliation Type:	On-Site Operator
Company Name:	350 WEST 37TH STREET
Contact Type:	Not reported
Contact Name:	JERRY ROZKOWSKI
Address1:	Not reported
Address2:	Not reported
City:	Not reported
State:	NN
Zip Code:	Not reported
Country Code:	001
Phone:	(516) 428-6559
EMail:	Not reported
Fax Number:	Not reported
Modified By:	BVCAMPBE
Date Last Modified:	2/7/2012

Site Id:	425974
Affiliation Type:	Emergency Contact
Company Name:	TOWER 37TH LLC
Contact Type:	Not reported
Contact Name:	KEVIN LALEZARIAN
Address1:	Not reported
Address2:	Not reported
City:	Not reported
State:	NN
Zip Code:	Not reported
Country Code:	999
Phone:	(516) 488-3000
EMail:	Not reported
Fax Number:	Not reported
Modified By:	BVCAMPBE

350 WEST 37TH STREET (Continued) **U004156993**

Date Last Modified: 2/7/2012

Tank Info:

Tank Number: 002
Tank ID: 235796
Tank Status: Closed - Removed
Material Name: Closed - Removed
Capacity Gallons: 550
Install Date: Not reported
Date Tank Closed: 10/22/2007
Registered: True
Tank Location: Underground
Tank Type: Steel/carbon steel
Material Code: 0009
Common Name of Substance: Gasoline

Tightness Test Method: NN
Date Test: Not reported
Next Test Date: Not reported
Pipe Model: Not reported
Modified By: CGFREEDM
Last Modified: 09/03/2010

Equipment Records:

C00 - Pipe Location - No Piping
F00 - Pipe External Protection - None
B00 - Tank External Protection - None
E00 - Piping Secondary Containment - None
H00 - Tank Leak Detection - None
K00 - Spill Prevention - None
A00 - Tank Internal Protection - None
D00 - Pipe Type - No Piping
G00 - Tank Secondary Containment - None
J00 - Dispenser - None
I00 - Overfill - None
L00 - Piping Leak Detection - None

Tank Number: 003
Tank ID: 235797
Tank Status: Closed - Removed
Material Name: Closed - Removed
Capacity Gallons: 550
Install Date: Not reported
Date Tank Closed: 10/22/2007
Registered: True
Tank Location: Underground
Tank Type: Steel/carbon steel
Material Code: 0009
Common Name of Substance: Gasoline

Tightness Test Method: NN
Date Test: Not reported
Next Test Date: Not reported
Pipe Model: Not reported
Modified By: CGFREEDM

350 WEST 37TH STREET (Continued) **U004156993**

Last Modified: 09/03/2010

Equipment Records:

C00 - Pipe Location - No Piping
F00 - Pipe External Protection - None
A00 - Tank Internal Protection - None
D00 - Pipe Type - No Piping
G00 - Tank Secondary Containment - None
J00 - Dispenser - None
B00 - Tank External Protection - None
E00 - Piping Secondary Containment - None
H00 - Tank Leak Detection - None
K00 - Spill Prevention - None
I00 - Overfill - None
L00 - Piping Leak Detection - None

Tank Number: 004
Tank ID: 235798
Tank Status: Closed - Removed
Material Name: Closed - Removed
Capacity Gallons: 550
Install Date: Not reported
Date Tank Closed: 10/22/2007
Registered: True
Tank Location: Underground
Tank Type: Steel/carbon steel
Material Code: 0009
Common Name of Substance: Gasoline

Tightness Test Method: NN
Date Test: Not reported
Next Test Date: Not reported
Pipe Model: Not reported
Modified By: CGFREEDM
Last Modified: 09/03/2010

Equipment Records:

J00 - Dispenser - None
K00 - Spill Prevention - None
B00 - Tank External Protection - None
E00 - Piping Secondary Containment - None
H00 - Tank Leak Detection - None
C00 - Pipe Location - No Piping
F00 - Pipe External Protection - None
A00 - Tank Internal Protection - None
D00 - Pipe Type - No Piping
G00 - Tank Secondary Containment - None
I00 - Overfill - None
L00 - Piping Leak Detection - None

Tank Number: 005
Tank ID: 235799
Tank Status: Closed - Removed
Material Name: Closed - Removed
Capacity Gallons: 550
Install Date: Not reported

350 WEST 37TH STREET (Continued) **U004156993**

Date Tank Closed:	10/22/2007
Registered:	True
Tank Location:	Underground
Tank Type:	Steel/carbon steel
Material Code:	0001
Common Name of Substance:	#2 Fuel Oil (On-Site Consumption)
Tightness Test Method:	NN
Date Test:	Not reported
Next Test Date:	Not reported
Pipe Model:	Not reported
Modified By:	CGFREEDM
Last Modified:	09/03/2010

Equipment Records:

C00 - Pipe Location - No Piping
F00 - Pipe External Protection - None
B00 - Tank External Protection - None
E00 - Piping Secondary Containment - None
H00 - Tank Leak Detection - None
K00 - Spill Prevention - None
A00 - Tank Internal Protection - None
D00 - Pipe Type - No Piping
G00 - Tank Secondary Containment - None
J00 - Dispenser - None
I00 - Overfill - None
L00 - Piping Leak Detection - None

Tank Number:	006
Tank ID:	235800
Tank Status:	Closed - Removed
Material Name:	Closed - Removed
Capacity Gallons:	550
Install Date:	Not reported
Date Tank Closed:	10/22/2007
Registered:	True
Tank Location:	Underground
Tank Type:	Steel/carbon steel
Material Code:	0001
Common Name of Substance:	#2 Fuel Oil (On-Site Consumption)
Tightness Test Method:	NN
Date Test:	Not reported
Next Test Date:	Not reported
Pipe Model:	Not reported
Modified By:	CGFREEDM
Last Modified:	09/03/2010

Equipment Records:

C00 - Pipe Location - No Piping
F00 - Pipe External Protection - None
B00 - Tank External Protection - None
E00 - Piping Secondary Containment - None
H00 - Tank Leak Detection - None
K00 - Spill Prevention - None
A00 - Tank Internal Protection - None
D00 - Pipe Type - No Piping

350 WEST 37TH STREET (Continued) **U004156993**

G00 - Tank Secondary Containment - None
J00 - Dispenser - None
I00 - Overfill - None
L00 - Piping Leak Detection - None

Tank Number:	007
Tank ID:	235801
Tank Status:	Closed - Removed
Material Name:	Closed - Removed
Capacity Gallons:	550
Install Date:	Not reported
Date Tank Closed:	10/22/2007
Registered:	True
Tank Location:	Underground
Tank Type:	Steel/carbon steel
Material Code:	0001
Common Name of Substance:	#2 Fuel Oil (On-Site Consumption)
Tightness Test Method:	NN
Date Test:	Not reported
Next Test Date:	Not reported
Pipe Model:	Not reported
Modified By:	CGFREEDM
Last Modified:	09/03/2010

Equipment Records:

C00 - Pipe Location - No Piping
F00 - Pipe External Protection - None
B00 - Tank External Protection - None
E00 - Piping Secondary Containment - None
H00 - Tank Leak Detection - None
K00 - Spill Prevention - None
A00 - Tank Internal Protection - None
D00 - Pipe Type - No Piping
G00 - Tank Secondary Containment - None
J00 - Dispenser - None
I00 - Overfill - None
L00 - Piping Leak Detection - None

Tank Number:	008
Tank ID:	235802
Tank Status:	Closed - Removed
Material Name:	Closed - Removed
Capacity Gallons:	550
Install Date:	Not reported
Date Tank Closed:	10/22/2007
Registered:	True
Tank Location:	Underground
Tank Type:	Steel/carbon steel
Material Code:	0009
Common Name of Substance:	Gasoline
Tightness Test Method:	NN
Date Test:	Not reported
Next Test Date:	Not reported
Pipe Model:	Not reported

350 WEST 37TH STREET (Continued) **U004156993**

Modified By: CGFREEDM
Last Modified: 09/03/2010

Equipment Records:

B00 - Tank External Protection - None
E00 - Piping Secondary Containment - None
H00 - Tank Leak Detection - None
K00 - Spill Prevention - None
A00 - Tank Internal Protection - None
D00 - Pipe Type - No Piping
G00 - Tank Secondary Containment - None
J00 - Dispenser - None
C00 - Pipe Location - No Piping
F00 - Pipe External Protection - None
I00 - Overfill - None
L00 - Piping Leak Detection - None

Tank Number: 009
Tank ID: 235803
Tank Status: Closed - Removed
Material Name: Closed - Removed
Capacity Gallons: 550
Install Date: Not reported
Date Tank Closed: 10/22/2007
Registered: True
Tank Location: Underground
Tank Type: Steel/carbon steel
Material Code: 0001
Common Name of Substance: #2 Fuel Oil (On-Site Consumption)

Tightness Test Method: NN
Date Test: Not reported
Next Test Date: Not reported
Pipe Model: Not reported
Modified By: CGFREEDM
Last Modified: 09/03/2010

Equipment Records:

B00 - Tank External Protection - None
E00 - Piping Secondary Containment - None
H00 - Tank Leak Detection - None
K00 - Spill Prevention - None
A00 - Tank Internal Protection - None
D00 - Pipe Type - No Piping
G00 - Tank Secondary Containment - None
J00 - Dispenser - None
C00 - Pipe Location - No Piping
F00 - Pipe External Protection - None
I00 - Overfill - None
L00 - Piping Leak Detection - None

Tank Number: 010
Tank ID: 235804
Tank Status: Closed - Removed
Material Name: Closed - Removed
Capacity Gallons: 550

350 WEST 37TH STREET (Continued) **U004156993**

Install Date:	Not reported
Date Tank Closed:	10/22/2007
Registered:	True
Tank Location:	Underground
Tank Type:	Steel/carbon steel
Material Code:	0001
Common Name of Substance:	#2 Fuel Oil (On-Site Consumption)
Tightness Test Method:	NN
Date Test:	Not reported
Next Test Date:	Not reported
Pipe Model:	Not reported
Modified By:	CGFREEDM
Last Modified:	09/03/2010

Equipment Records:

B00 - Tank External Protection - None
E00 - Piping Secondary Containment - None
H00 - Tank Leak Detection - None
K00 - Spill Prevention - None
A00 - Tank Internal Protection - None
D00 - Pipe Type - No Piping
G00 - Tank Secondary Containment - None
J00 - Dispenser - None
C00 - Pipe Location - No Piping
F00 - Pipe External Protection - None
I00 - Overfill - None
L00 - Piping Leak Detection - None

AO458 **350 WEST 37TH STREET** **NY AST** **A100353047**
NE **344-352 WEST 37TH STREET** **N/A**
1/8-1/4 **NEW YORK, NY 10018**
0.213 mi.
1125 ft. **Site 10 of 19 in cluster AO**

Relative:
Higher

Actual:
39 ft.

AST:

Region:	STATE
DEC Region:	2
Site Status:	Active
Facility Id:	2-611280
Program Type:	PBS
UTM X:	584884.18027999997
UTM Y:	4512048.1405800004
Expiration Date:	01/29/2017
Site Type:	Apartment Building/Office Building

Affiliation Records:

Site Id:	425974
Affiliation Type:	Facility Owner
Company Name:	TOWER 37TH LLC
Contact Type:	MEMBER
Contact Name:	KEVIN LALEZARIAN
Address1:	1999 MARCUS AVE SUITE 310
Address2:	Not reported
City:	LAKE SUCCESS
State:	NY
Zip Code:	11042
Country Code:	001
Phone:	(516) 488-3000

350 WEST 37TH STREET (Continued) **A100353047**

EMail:	Not reported
Fax Number:	Not reported
Modified By:	BVCAMPBE
Date Last Modified:	2/7/2012

Site Id:	425974
Affiliation Type:	Mail Contact
Company Name:	LALEZARIAN DEVELOPERS INC
Contact Type:	Not reported
Contact Name:	KEVIN LALEZARIAN
Address1:	1999 MARCUS AVE
Address2:	SUITE 310
City:	LAKE SUCCESS
State:	NY
Zip Code:	11042
Country Code:	001
Phone:	(516) 488-3000
EMail:	KEVIN@LALEZARIAN.COM
Fax Number:	Not reported
Modified By:	BVCAMPBE
Date Last Modified:	2/7/2012

Site Id:	425974
Affiliation Type:	On-Site Operator
Company Name:	350 WEST 37TH STREET
Contact Type:	Not reported
Contact Name:	JERRY ROZKOWSKI
Address1:	Not reported
Address2:	Not reported
City:	Not reported
State:	NN
Zip Code:	Not reported
Country Code:	001
Phone:	(516) 428-6559
EMail:	Not reported
Fax Number:	Not reported
Modified By:	BVCAMPBE
Date Last Modified:	2/7/2012

Site Id:	425974
Affiliation Type:	Emergency Contact
Company Name:	TOWER 37TH LLC
Contact Type:	Not reported
Contact Name:	KEVIN LALEZARIAN
Address1:	Not reported
Address2:	Not reported
City:	Not reported
State:	NN
Zip Code:	Not reported
Country Code:	999
Phone:	(516) 488-3000
EMail:	Not reported
Fax Number:	Not reported
Modified By:	BVCAMPBE
Date Last Modified:	2/7/2012

350 WEST 37TH STREET (Continued) **A100353047**

Tank Info:

Tank Number:	001
Tank Id:	233344
Material Code:	0001
Common Name of Substance:	#2 Fuel Oil (On-Site Consumption)

Equipment Records:

C01 - Pipe Location - Aboveground
E00 - Piping Secondary Containment - None
H00 - Tank Leak Detection - None
K00 - Spill Prevention - None
A00 - Tank Internal Protection - None
D01 - Pipe Type - Steel/Carbon Steel/Iron
G02 - Tank Secondary Containment - Vault (w/access)
J02 - Dispenser - Suction Dispenser
L09 - Piping Leak Detection - Exempt Suction Piping
B01 - Tank External Protection - Painted/Asphalt Coating
F00 - Pipe External Protection - None
I02 - Overfill - High Level Alarm
I04 - Overfill - Product Level Gauge (A/G)

Tank Location:	3
Tank Type:	Steel/Carbon Steel/Iron
Tank Status:	In Service
Pipe Model:	Not reported
Install Date:	01/28/2010
Capacity Gallons:	5000
Tightness Test Method:	NN
Date Test:	Not reported
Next Test Date:	Not reported
Date Tank Closed:	Not reported
Register:	True
Modified By:	MSBAPTIS
Last Modified:	03/15/2010
Material Name:	#2 Fuel Oil (On-Site Consumption)

AO459 **LANDIS PARKING CORP** **RCRA NonGen / NLR** **1000189583**
NE **346-352 W 37TH ST** **FINDS** **NYD981563752**
1/8-1/4 **NEW YORK, NY 10018**
0.213 mi.
1125 ft. **Site 11 of 19 in cluster AO**

Relative:
Higher

Actual:
39 ft.

RCRA NonGen / NLR:

Date form received by agency:	01/01/2007
Facility name:	LANDIS PARKING CORP
Facility address:	346-352 W 37TH ST NEW YORK, NY 100184201
EPA ID:	NYD981563752
Mailing address:	E 71ST ST SUITE 18C NEW YORK, NY 10021
Contact:	Not reported
Contact address:	E 71ST ST SUITE 18C NEW YORK, NY 10021
Contact country:	US
Contact telephone:	Not reported
Contact email:	Not reported
EPA Region:	02

LANDIS PARKING CORP (Continued) **1000189583**

Classification: Non-Generator
Description: Handler: Non-Generators do not presently generate hazardous waste

Owner/Operator Summary:
Owner/operator name: GASOLINE INSTALLATIONS
Owner/operator address: NOT REQUIRED
NOT REQUIRED, WY 99999
Owner/operator country: US
Owner/operator telephone: (212) 555-1212
Legal status: Private
Owner/Operator Type: Operator
Owner/Op start date: Not reported
Owner/Op end date: Not reported

Owner/operator name: GASOLINE INSTALLATIONS
Owner/operator address: NOT REQUIRED
NOT REQUIRED, WY 99999
Owner/operator country: US
Owner/operator telephone: (212) 555-1212
Legal status: Private
Owner/Operator Type: Owner
Owner/Op start date: Not reported
Owner/Op end date: Not reported

Handler Activities Summary:
U.S. importer of hazardous waste: No
Mixed waste (haz. and radioactive): No
Recycler of hazardous waste: No
Transporter of hazardous waste: No
Treater, storer or disposer of HW: No
Underground injection activity: No
On-site burner exemption: No
Furnace exemption: No
Used oil fuel burner: No
Used oil processor: No
User oil refiner: No
Used oil fuel marketer to burner: No
Used oil Specification marketer: No
Used oil transfer facility: No
Used oil transporter: No

Historical Generators:
Date form received by agency: 01/01/2006
Site name: LANDIS PARKING CORP
Classification: Not a generator, verified

Date form received by agency: 07/08/1999
Site name: LANDIS PARKING CORP
Classification: Not a generator, verified

Date form received by agency: 10/30/1986
Site name: LANDIS PARKING CORP
Classification: Large Quantity Generator

Hazardous Waste Summary:

LANDIS PARKING CORP (Continued) **1000189583**

Waste code: X001
Waste name: WASTE OILS

Violation Status: No violations found

FINDS:

Registry ID: 110004410030

Environmental Interest/Information System
RCRAInfo is a national information system that supports the Resource Conservation and Recovery Act (RCRA) program through the tracking of events and activities related to facilities that generate, transport, and treat, store, or dispose of hazardous waste. RCRAInfo allows RCRA program staff to track the notification, permit, compliance, and corrective action activities required under RCRA.

AO460 **486 NINTH AVE** **NY AST** **U003388490**
NE **486 NINTH AVENUE** **NY HIST AST** **N/A**
1/8-1/4 **NEW YORK, NY 10036**
0.214 mi.
1131 ft. **Site 12 of 19 in cluster AO**

Relative:
Higher

Actual:
39 ft.

AST:
Region: STATE
DEC Region: 2
Site Status: Active
Facility Id: 2-277444
Program Type: PBS
UTM X: 584888.68980000005
UTM Y: 4512097.9262499996
Expiration Date: 07/10/2017
Site Type: Apartment Building/Office Building

Affiliation Records:
Site Id: 11988
Affiliation Type: Facility Owner
Company Name: C & L MANAGEMENT, LLC
Contact Type: LIMITED PARTNER/JUNG CHUN
Contact Name: C & L MGMT
Address1: P.O BOX 86
Address2: Not reported
City: DEMAREST
State: NJ
Zip Code: 07627
Country Code: 001
Phone: (212) 244-2830
EMail: Not reported
Fax Number: Not reported
Modified By: MSBAPTIS
Date Last Modified: 9/4/2012

Site Id: 11988
Affiliation Type: Mail Contact
Company Name: C & L MANAGEMENT, LLC
Contact Type: Not reported
Contact Name: SUPER FACILITY MANAGER
Address1: P.O BOX 86

486 NINTH AVE (Continued) **U003388490**

Address2:	Not reported
City:	DEMAREST
State:	NJ
Zip Code:	07627
Country Code:	001
Phone:	(212) 244-2830
EMail:	Not reported
Fax Number:	Not reported
Modified By:	TRANSLAT
Date Last Modified:	3/4/2004

Site Id:	11988
Affiliation Type:	On-Site Operator
Company Name:	486 NINTH AVE
Contact Type:	Not reported
Contact Name:	JUNG CHUN
Address1:	Not reported
Address2:	Not reported
City:	Not reported
State:	NN
Zip Code:	Not reported
Country Code:	001
Phone:	(212) 244-2830
EMail:	Not reported
Fax Number:	Not reported
Modified By:	TRANSLAT
Date Last Modified:	3/4/2004

Site Id:	11988
Affiliation Type:	Emergency Contact
Company Name:	C & L MANAGEMENT, LLC
Contact Type:	Not reported
Contact Name:	JUNG CHUN
Address1:	Not reported
Address2:	Not reported
City:	Not reported
State:	NN
Zip Code:	Not reported
Country Code:	001
Phone:	(201) 784-8908
EMail:	Not reported
Fax Number:	Not reported
Modified By:	TRANSLAT
Date Last Modified:	3/4/2004

Tank Info:

Tank Number:	002
Tank Id:	14082
Material Code:	0001
Common Name of Substance:	#2 Fuel Oil (On-Site Consumption)

Equipment Records:

B00 - Tank External Protection - None
E00 - Piping Secondary Containment - None
K00 - Spill Prevention - None

486 NINTH AVE (Continued) **U003388490**

C00 - Pipe Location - No Piping
F00 - Pipe External Protection - None
G03 - Tank Secondary Containment - Vault (w/o access)
I04 - Overfill - Product Level Gauge (A/G)
A00 - Tank Internal Protection - None
D01 - Pipe Type - Steel/Carbon Steel/Iron
H99 - Tank Leak Detection - Other
J02 - Dispenser - Suction Dispenser
L09 - Piping Leak Detection - Exempt Suction Piping

Tank Location:	1
Tank Type:	Steel/Carbon Steel/Iron
Tank Status:	In Service
Pipe Model:	Not reported
Install Date:	07/20/1982
Capacity Gallons:	1500
Tightness Test Method:	NN
Date Test:	Not reported
Next Test Date:	Not reported
Date Tank Closed:	Not reported
Register:	True
Modified By:	MSBAPTIS
Last Modified:	09/04/2012
Material Name:	#2 Fuel Oil (On-Site Consumption)

HIST AST:

PBS Number:	2-277444
SWIS Code:	6201
Operator:	JUNG CHUN
Facility Phone:	(212) 563-1135
Facility Addr2:	486 9TH AVENUE
Facility Type:	Not reported
Emergency:	JUNG CHUN
Emergency Tel:	(201) 784-8908
Old PBSNO:	Not reported
Date Inspected:	Not reported
Inspector:	Not reported
Result of Inspection:	Not reported
Owner Name:	C & L MANAGEMENT, LLC
Owner Address:	P.O BOX 86
Owner City,St,Zip:	DEMAREST, NJ 07627
Federal ID:	Not reported
Owner Tel:	(212) 563-1135
Owner Type:	Not reported
Owner Subtype:	Not reported
Mailing Contact:	SUPER FACILITY MANAGER
Mailing Name:	C & L MANAGEMENT, LLC
Mailing Address:	P.O BOX 86
Mailing Address 2:	Not reported
Mailing City,St,Zip:	DEMAREST, NJ 07627
Mailing Telephone:	(212) 629-6134
Owner Mark:	First Owner
Facility Status:	1 - Active PBS facility, i.e. total capacity of the PBS tanks is greater than 1,100 gallons, regardless if Subpart 360-14 tanks exist or not at the facility.
Certification Flag:	False
Certification Date:	05/07/1998
Expiration:	07/10/2002

486 NINTH AVE (Continued) **U003388490**

Renew Flag:	False
Renew Date:	Not reported
Total Capacity:	1500
FAMT:	True
Facility Screen:	Minor Data Missing
Owner Screen:	Minor Data Missing
Tank Screen:	Minor Data Missing
Dead Letter:	False
CBS Number:	Not reported
Town or City:	NEW YORK CITY
County Code:	62
Town or City Code:	01
Region:	2
Tank ID:	002
Tank Location:	ABOVEGROUND
Tank Status:	In Service
Install Date:	Not reported
Capacity (Gal):	1500
Product Stored:	NOS 1,2, OR 4 FUEL OIL
Tank Type:	Steel/carbon steel
Tank Internal:	Not reported
Tank External:	Not reported
Pipe Location:	Not reported
Pipe Type:	STEEL/IRON
Pipe Internal:	Not reported
Pipe External:	Not reported
Tank Containment:	Diking
Leak Detection:	9
Overfill Protection:	4
Dispenser Method:	Suction
Date Tested:	Not reported
Next Test Date:	Not reported
Missing Data for Tank:	Minor Data Missing
Date Closed:	Not reported
Test Method:	Not reported
Deleted:	False
Updated:	False
SPDES Number:	Not reported
Lat/Long:	Not reported

AP461 **APARTMENT HOUSE** **NY AST** **U003391899**
NNE **447 W 37TH ST** **NY HIST AST** **N/A**
1/8-1/4 **NEW YORK, NY 10018**
0.215 mi.
1133 ft. **Site 9 of 9 in cluster AP**

Relative:
Higher

Actual:
41 ft.

AST:

Region:	STATE
DEC Region:	2
Site Status:	Active
Facility Id:	2-364851
Program Type:	PBS
UTM X:	584775.83742999996
UTM Y:	4512147.2586700004
Expiration Date:	11/02/2018
Site Type:	Apartment Building/Office Building

APARTMENT HOUSE (Continued) **U003391899**

Affiliation Records:

Site Id:	18509
Affiliation Type:	Mail Contact
Company Name:	449 W 37REALTY LLC
Contact Type:	Not reported
Contact Name:	ANDREW MANIN
Address1:	161 RIVINGTON ST
Address2:	Not reported
City:	NEW YORK
State:	NY
Zip Code:	10002
Country Code:	001
Phone:	(212) 904-1121
EMail:	UNIVERSAL.MANAGERS@YAHOO.COM
Fax Number:	Not reported
Modified By:	MSBAPTIS
Date Last Modified:	1/27/2014

Site Id:	18509
Affiliation Type:	On-Site Operator
Company Name:	449W 37 REALTY LLC
Contact Type:	Not reported
Contact Name:	DENNIS CASTILLO
Address1:	Not reported
Address2:	Not reported
City:	Not reported
State:	NN
Zip Code:	Not reported
Country Code:	001
Phone:	(917) 548-6122
EMail:	Not reported
Fax Number:	Not reported
Modified By:	MSBAPTIS
Date Last Modified:	6/28/2012

Site Id:	18509
Affiliation Type:	Emergency Contact
Company Name:	449 W 37REALTY LLC
Contact Type:	Not reported
Contact Name:	DENNIS CASTILLO
Address1:	Not reported
Address2:	Not reported
City:	Not reported
State:	NN
Zip Code:	Not reported
Country Code:	999
Phone:	(917) 548-6122
EMail:	Not reported
Fax Number:	Not reported
Modified By:	MSBAPTIS
Date Last Modified:	6/28/2012

Site Id:	18509
Affiliation Type:	Facility Owner
Company Name:	449 W 37REALTY LLC
Contact Type:	FACILITY
Contact Name:	DENNIS CASTILLO

APARTMENT HOUSE (Continued) **U003391899**

Address1:	161 RIVINGTON ST
Address2:	Not reported
City:	NEW YORK
State:	NY
Zip Code:	10002
Country Code:	001
Phone:	(212) 904-1121
EMail:	Not reported
Fax Number:	Not reported
Modified By:	MSBAPTIS
Date Last Modified:	1/27/2014

Tank Info:

Tank Number:	001
Tank Id:	22655
Material Code:	0001
Common Name of Substance:	#2 Fuel Oil (On-Site Consumption)

Equipment Records:

A00 - Tank Internal Protection - None
D01 - Pipe Type - Steel/Carbon Steel/Iron
G02 - Tank Secondary Containment - Vault (w/access)
I05 - Overfill - Vent Whistle
J02 - Dispenser - Suction Dispenser
C01 - Pipe Location - Aboveground
E00 - Piping Secondary Containment - None
F01 - Pipe External Protection - Painted/Asphalt Coating
K00 - Spill Prevention - None
B01 - Tank External Protection - Painted/Asphalt Coating
I04 - Overfill - Product Level Gauge (A/G)
H05 - Tank Leak Detection - In-Tank System (ATG)
L00 - Piping Leak Detection - None

Tank Location:	1
Tank Type:	Steel/Carbon Steel/Iron
Tank Status:	In Service
Pipe Model:	Not reported
Install Date:	03/24/1951
Capacity Gallons:	5000
Tightness Test Method:	NN
Date Test:	Not reported
Next Test Date:	Not reported
Date Tank Closed:	Not reported
Register:	True
Modified By:	MSBAPTIS
Last Modified:	01/27/2014
Material Name:	#2 Fuel Oil (On-Site Consumption)

HIST AST:

PBS Number:	2-364851
SWIS Code:	6201
Operator:	ROBERT STEIN
Facility Phone:	(212) 594-9230
Facility Addr2:	447 W 37TH ST
Facility Type:	APARTMENT BUILDING
Emergency:	ROBERT STEIN

APARTMENT HOUSE (Continued) **U003391899**

Emergency Tel:	(212) 594-9230
Old PBSNO:	Not reported
Date Inspected:	Not reported
Inspector:	Not reported
Result of Inspection:	Not reported
Owner Name:	ROBERT STIEN-BLOCKERIDGE ENTER
Owner Address:	460 9TH AVE
Owner City,St,Zip:	NEW YORK, NY 10018
Federal ID:	Not reported
Owner Tel:	(212) 594-9230
Owner Type:	Corporate/Commercial
Owner Subtype:	Not reported
Mailing Contact:	Not reported
Mailing Name:	ROBERT STIEN-BLOCKERIDGE ENTER
Mailing Address:	460 9TH AVE
Mailing Address 2:	Not reported
Mailing City,St,Zip:	NEW YORK, NY 10018
Mailing Telephone:	(212) 594-9230
Owner Mark:	First Owner
Facility Status:	1 - Active PBS facility, i.e. total capacity of the PBS tanks is greater than 1,100 gallons, regardless if Subpart 360-14 tanks exist or not at the facility.
Certification Flag:	False
Certification Date:	09/14/1992
Expiration:	10/15/1997
Renew Flag:	False
Renew Date:	Not reported
Total Capacity:	5000
FAMT:	True
Facility Screen:	No Missing Data
Owner Screen:	Minor Data Missing
Tank Screen:	Minor Data Missing
Dead Letter:	False
CBS Number:	Not reported
Town or City:	NEW YORK CITY
County Code:	62
Town or City Code:	01
Region:	2
Tank ID:	001
Tank Location:	ABOVEGROUND
Tank Status:	In Service
Install Date:	Not reported
Capacity (Gal):	5000
Product Stored:	NOS 1,2, OR 4 FUEL OIL
Tank Type:	Steel/carbon steel
Tank Internal:	Not reported
Tank External:	Not reported
Pipe Location:	Not reported
Pipe Type:	STEEL/IRON
Pipe Internal:	Not reported
Pipe External:	Not reported
Tank Containment:	None
Leak Detection:	0
Overfill Protection:	4
Dispenser Method:	Gravity
Date Tested:	Not reported

APARTMENT HOUSE (Continued) **U003391899**

Next Test Date:	Not reported
Missing Data for Tank:	Minor Data Missing
Date Closed:	Not reported
Test Method:	Not reported
Deleted:	False
Updated:	False
SPDES Number:	Not reported
Lat/Long:	Not reported

AR462 **EDR US Hist Auto Stat** **1015540813**
NNW **527 W 36TH ST** **N/A**
1/8-1/4 **NEW YORK, NY 10018**
0.215 mi.
1135 ft. **Site 1 of 2 in cluster AR**

Relative:
Higher

Actual:
32 ft.

EDR Historical Auto Stations:

Name:	BEAR AUTOMOTIVE
Year:	2005
Address:	527 W 36TH ST
Name:	BEAR AUTOMOTIVE
Year:	2006
Address:	527 W 36TH ST
Name:	FIRESTONE AUTO CENTERS
Year:	2007
Address:	527 W 36TH ST
Name:	FIRESTONE AUTO CENTERS
Year:	2008
Address:	527 W 36TH ST
Name:	STEVEN & FRANCINE S COMPLETE AUTOM
Year:	2009
Address:	527 W 36TH ST
Name:	STEVEN & FRANCINES AUTOMOTIVE
Year:	2010
Address:	527 W 36TH ST
Name:	STEVEN & FRANCINES COMPLETE AUTOMO
Year:	2011
Address:	527 W 36TH ST
Name:	STEVEN & FRANCINES COMPLETE AUTOMO
Year:	2012
Address:	527 W 36TH ST

AR463 **M&J AUTO MAGIC** **NY AST** **A100194259**
NNW **527 WEST 36TH STREET** **N/A**
1/8-1/4 **NEW YORK, NY 10018**
0.215 mi.
1135 ft. **Site 2 of 2 in cluster AR**

Relative:
Higher

Actual:
32 ft.

AST:

Region:	STATE
DEC Region:	2
Site Status:	Active
Facility Id:	2-607242
Program Type:	PBS
UTM X:	584494.01917999994
UTM Y:	4512183.3873699997
Expiration Date:	12/06/2006
Site Type:	Other

Affiliation Records:

Site Id:	29095
Affiliation Type:	Facility Owner
Company Name:	M&J AUTO MAGIC
Contact Type:	Not reported
Contact Name:	Not reported
Address1:	527 W 36TH STREET
Address2:	Not reported
City:	NEW YORK
State:	NY
Zip Code:	10018
Country Code:	001
Phone:	(212) 757-7545
EMail:	Not reported
Fax Number:	Not reported
Modified By:	TRANSLAT
Date Last Modified:	3/4/2004

Site Id:	29095
Affiliation Type:	Mail Contact
Company Name:	M&J AUTO MAGIC
Contact Type:	Not reported
Contact Name:	MORRIS GIWNER
Address1:	527 WEST 36TH STREET
Address2:	Not reported
City:	NEW YORK
State:	NY
Zip Code:	10018
Country Code:	001
Phone:	(212) 757-7545
EMail:	Not reported
Fax Number:	Not reported
Modified By:	TRANSLAT
Date Last Modified:	3/4/2004

Site Id:	29095
Affiliation Type:	On-Site Operator
Company Name:	M&J AUTO MAGIC
Contact Type:	Not reported
Contact Name:	MORRIS GIWNER
Address1:	Not reported
Address2:	Not reported
City:	Not reported

M&J AUTO MAGIC (Continued) **A100194259**

State:	NN
Zip Code:	Not reported
Country Code:	001
Phone:	(212) 757-7545
EMail:	Not reported
Fax Number:	Not reported
Modified By:	TRANSLAT
Date Last Modified:	3/4/2004

Site Id:	29095
Affiliation Type:	Emergency Contact
Company Name:	M&J AUTO MAGIC
Contact Type:	Not reported
Contact Name:	MORRIS GIWNER
Address1:	Not reported
Address2:	Not reported
City:	Not reported
State:	NN
Zip Code:	Not reported
Country Code:	001
Phone:	(212) 757-7545
EMail:	Not reported
Fax Number:	Not reported
Modified By:	TRANSLAT
Date Last Modified:	3/4/2004

Tank Info:

Tank Number:	001
Tank Id:	62601
Material Code:	0022
Common Name of Substance:	Waste Oil/Used Oil

Equipment Records:

A00 - Tank Internal Protection - None
D00 - Pipe Type - No Piping
G10 - Tank Secondary Containment - Impervious Underlayment
J00 - Dispenser - None
C00 - Pipe Location - No Piping
F00 - Pipe External Protection - None
B00 - Tank External Protection - None
H00 - Tank Leak Detection - None
I00 - Overfill - None

Tank Location:	3
Tank Type:	Steel/Carbon Steel/Iron
Tank Status:	In Service
Pipe Model:	Not reported
Install Date:	Not reported
Capacity Gallons:	275
Tightness Test Method:	NN
Date Test:	Not reported
Next Test Date:	Not reported
Date Tank Closed:	Not reported
Register:	True
Modified By:	TRANSLAT
Last Modified:	03/04/2004

M&J AUTO MAGIC (Continued) **A100194259**

Material Name: Waste Oil/Used Oil

AL464 **CENTRAL PARKING SYSTEM OF NEW YORK INC.** **NY UST** **U003200526**
SE **254 WEST 31ST STREET** **NY AST** **N/A**
1/8-1/4 **NEW YORK, NY 10011** **NY HIST AST**
0.215 mi.
1136 ft. **Site 8 of 8 in cluster AL**

Relative:
Higher

Actual:
32 ft.

UST:

Id/Status:	2-304883 / Inactive
Program Type:	PBS
Region:	STATE
DEC Region:	2
Expiration Date:	09/23/2002
UTM X:	585009.38604999997
UTM Y:	4511460.6125499997
Site Type:	Retail Gasoline Sales

Affiliation Records:

Site Id:	13912
Affiliation Type:	Facility Owner
Company Name:	CENTRAL PARKING SYSTEM OF NEW YORK,INC.
Contact Type:	Not reported
Contact Name:	Not reported
Address1:	254 WEST 31ST STREET 4TH FLOOR
Address2:	Not reported
City:	NEW YORK
State:	NY
Zip Code:	10001
Country Code:	001
Phone:	Not reported
EMail:	Not reported
Fax Number:	Not reported
Modified By:	ajsigona
Date Last Modified:	6/8/2004

Site Id:	13912
Affiliation Type:	Mail Contact
Company Name:	CENTRAL PARKING SYSTEM OF NEW YORK INC.
Contact Type:	Not reported
Contact Name:	GLENN CENTOLONYA
Address1:	254 WEST 31ST STREET 4TH FLOOOR
Address2:	Not reported
City:	NEW YORK
State:	NY
Zip Code:	10001
Country Code:	001
Phone:	(212) 629-6602
EMail:	Not reported
Fax Number:	Not reported
Modified By:	TRANSLAT
Date Last Modified:	3/4/2004

Site Id:	13912
Affiliation Type:	On-Site Operator
Company Name:	CENTRAL PARKING SYSTEM OF NEW YORK INC.
Contact Type:	Not reported
Contact Name:	CENTRAL PARKING SYSTEM OF NY

CENTRAL PARKING SYSTEM OF NEW YORK INC. (Continued) **U003200526**

Address1:	Not reported
Address2:	Not reported
City:	Not reported
State:	NY
Zip Code:	Not reported
Country Code:	001
Phone:	(212) 266-9611
EMail:	Not reported
Fax Number:	Not reported
Modified By:	ajsigona
Date Last Modified:	6/8/2004

Site Id:	13912
Affiliation Type:	Emergency Contact
Company Name:	CENTRAL PARKING SYSTEM OF NEW YORK,INC.
Contact Type:	Not reported
Contact Name:	CENTRAL PARKING SYSTEM OF NY
Address1:	Not reported
Address2:	Not reported
City:	Not reported
State:	NN
Zip Code:	Not reported
Country Code:	999
Phone:	(212) 629-6602
EMail:	Not reported
Fax Number:	Not reported
Modified By:	ajsigona
Date Last Modified:	6/8/2004

Tank Info:

Tank Number:	001
Tank ID:	16287
Tank Status:	Tank Converted to Non-Regulated Use
Material Name:	Tank Converted to Non-Regulated Use
Capacity Gallons:	4000
Install Date:	04/01/1980
Date Tank Closed:	Not reported
Registered:	True
Tank Location:	Underground
Tank Type:	Steel/carbon steel
Material Code:	0009
Common Name of Substance:	Gasoline

Tightness Test Method:	20
Date Test:	02/01/1996
Next Test Date:	Not reported
Pipe Model:	Not reported
Modified By:	ajsigona
Last Modified:	05/28/2004

Equipment Records:

C00 - Pipe Location - No Piping
F00 - Pipe External Protection - None
A00 - Tank Internal Protection - None
D01 - Pipe Type - Steel/Carbon Steel/Iron
G00 - Tank Secondary Containment - None

CENTRAL PARKING SYSTEM OF NEW YORK INC. (Continued) **U003200526**

J01 - Dispenser - Pressurized Dispenser
B00 - Tank External Protection - None
H00 - Tank Leak Detection - None
I00 - Overfill - None

Tank Number:	002
Tank ID:	16288
Tank Status:	Tank Converted to Non-Regulated Use
Material Name:	Tank Converted to Non-Regulated Use
Capacity Gallons:	4000
Install Date:	04/01/1980
Date Tank Closed:	Not reported
Registered:	True
Tank Location:	Underground
Tank Type:	Steel/carbon steel
Material Code:	0009
Common Name of Substance:	Gasoline
Tightness Test Method:	20
Date Test:	02/01/1996
Next Test Date:	Not reported
Pipe Model:	Not reported
Modified By:	ajsigona
Last Modified:	05/28/2004

Equipment Records:

A00 - Tank Internal Protection - None
D02 - Pipe Type - Galvanized Steel
G00 - Tank Secondary Containment - None
J01 - Dispenser - Pressurized Dispenser
C00 - Pipe Location - No Piping
F00 - Pipe External Protection - None
B00 - Tank External Protection - None
H00 - Tank Leak Detection - None
I00 - Overfill - None

Tank Number:	003
Tank ID:	16291
Tank Status:	Tank Converted to Non-Regulated Use
Material Name:	Tank Converted to Non-Regulated Use
Capacity Gallons:	4000
Install Date:	04/01/1980
Date Tank Closed:	Not reported
Registered:	True
Tank Location:	Underground
Tank Type:	Steel/carbon steel
Material Code:	0009
Common Name of Substance:	Gasoline
Tightness Test Method:	20
Date Test:	02/01/1996
Next Test Date:	Not reported
Pipe Model:	Not reported
Modified By:	ajsigona
Last Modified:	05/28/2004

CENTRAL PARKING SYSTEM OF NEW YORK INC. (Continued) **U003200526**

Equipment Records:

B00 - Tank External Protection - None
H00 - Tank Leak Detection - None
C00 - Pipe Location - No Piping
F00 - Pipe External Protection - None
A00 - Tank Internal Protection - None
D02 - Pipe Type - Galvanized Steel
G00 - Tank Secondary Containment - None
J01 - Dispenser - Pressurized Dispenser
I00 - Overfill - None

Tank Number:	004
Tank ID:	16289
Tank Status:	Tank Converted to Non-Regulated Use
Material Name:	Tank Converted to Non-Regulated Use
Capacity Gallons:	4000
Install Date:	04/01/1980
Date Tank Closed:	Not reported
Registered:	True
Tank Location:	Underground
Tank Type:	Steel/carbon steel
Material Code:	0009
Common Name of Substance:	Gasoline
Tightness Test Method:	20
Date Test:	02/01/1996
Next Test Date:	Not reported
Pipe Model:	Not reported
Modified By:	ajsigona
Last Modified:	05/28/2004

Equipment Records:

C00 - Pipe Location - No Piping
F00 - Pipe External Protection - None
A00 - Tank Internal Protection - None
D02 - Pipe Type - Galvanized Steel
G00 - Tank Secondary Containment - None
J01 - Dispenser - Pressurized Dispenser
B00 - Tank External Protection - None
H00 - Tank Leak Detection - None
I00 - Overfill - None

Tank Number:	005
Tank ID:	16290
Tank Status:	Tank Converted to Non-Regulated Use
Material Name:	Tank Converted to Non-Regulated Use
Capacity Gallons:	4000
Install Date:	04/01/1980
Date Tank Closed:	Not reported
Registered:	True
Tank Location:	Underground
Tank Type:	Steel/carbon steel
Material Code:	0009
Common Name of Substance:	Gasoline

CENTRAL PARKING SYSTEM OF NEW YORK INC. (Continued) **U003200526**

Tightness Test Method:	20
Date Test:	02/01/1996
Next Test Date:	Not reported
Pipe Model:	Not reported
Modified By:	ajsigona
Last Modified:	05/28/2004

Equipment Records:

C00 - Pipe Location - No Piping
F00 - Pipe External Protection - None
B00 - Tank External Protection - None
H00 - Tank Leak Detection - None
A00 - Tank Internal Protection - None
D02 - Pipe Type - Galvanized Steel
G00 - Tank Secondary Containment - None
J01 - Dispenser - Pressurized Dispenser
I00 - Overfill - None

AST:

Region:	STATE
DEC Region:	2
Site Status:	Active
Facility Id:	2-309664
Program Type:	PBS
UTM X:	585009.38604999997
UTM Y:	4511460.6125499997
Expiration Date:	10/15/2017
Site Type:	Other

Affiliation Records:

Site Id:	14126
Affiliation Type:	Facility Owner
Company Name:	THIRTY ONE COMPANY C/O EVO REALTY GROUP
Contact Type:	AGENT
Contact Name:	PETER METAS
Address1:	462 SEVENTH AVE., 12TH FLR
Address2:	Not reported
City:	NEW YORK
State:	NY
Zip Code:	10018
Country Code:	001
Phone:	(212) 519-2000
EMail:	Not reported
Fax Number:	Not reported
Modified By:	MSBAPTIS
Date Last Modified:	5/23/2014

Site Id:	14126
Affiliation Type:	Mail Contact
Company Name:	EVO REALTY GROUP
Contact Type:	Not reported
Contact Name:	PETER METAS
Address1:	462 SEVENTH AVE., 12TH FLR A
Address2:	Not reported
City:	NEW YORK
State:	NY
Zip Code:	10018
Country Code:	001

CENTRAL PARKING SYSTEM OF NEW YORK INC. (Continued) **U003200526**

Phone:	(212) 519-2000
EMail:	Not reported
Fax Number:	Not reported
Modified By:	MSBAPTIS
Date Last Modified:	5/23/2014

Site Id:	14126
Affiliation Type:	On-Site Operator
Company Name:	THIRTY ONE COMPANY
Contact Type:	Not reported
Contact Name:	VICTOR FORMOSA
Address1:	Not reported
Address2:	Not reported
City:	Not reported
State:	NN
Zip Code:	Not reported
Country Code:	001
Phone:	(212) 736-9089
EMail:	Not reported
Fax Number:	Not reported
Modified By:	TRANSLAT
Date Last Modified:	3/4/2004

Site Id:	14126
Affiliation Type:	Emergency Contact
Company Name:	THIRTY ONE COMPANY C/O EVO REALTY GROUP
Contact Type:	Not reported
Contact Name:	VICTOR FORMOSA
Address1:	Not reported
Address2:	Not reported
City:	Not reported
State:	NN
Zip Code:	Not reported
Country Code:	999
Phone:	(212) 736-9089
EMail:	Not reported
Fax Number:	Not reported
Modified By:	MSBAPTIS
Date Last Modified:	5/23/2014

Tank Info:

Tank Number:	001
Tank Id:	24255
Material Code:	0001
Common Name of Substance:	#2 Fuel Oil (On-Site Consumption)

Equipment Records:

C01 - Pipe Location - Aboveground
E00 - Piping Secondary Containment - None
H00 - Tank Leak Detection - None
K00 - Spill Prevention - None
B01 - Tank External Protection - Painted/Asphalt Coating
F00 - Pipe External Protection - None
I04 - Overfill - Product Level Gauge (A/G)
A00 - Tank Internal Protection - None

CENTRAL PARKING SYSTEM OF NEW YORK INC. (Continued) **U003200526**

D01 - Pipe Type - Steel/Carbon Steel/Iron
G02 - Tank Secondary Containment - Vault (w/access)
I05 - Overfill - Vent Whistle
J02 - Dispenser - Suction Dispenser
L09 - Piping Leak Detection - Exempt Suction Piping

Tank Location:	6
Tank Type:	Steel/Carbon Steel/Iron
Tank Status:	In Service
Pipe Model:	Not reported
Install Date:	10/01/1965
Capacity Gallons:	5000
Tightness Test Method:	03
Date Test:	03/17/2000
Next Test Date:	Not reported
Date Tank Closed:	Not reported
Register:	True
Modified By:	MSBAPTIS
Last Modified:	05/23/2014
Material Name:	#2 Fuel Oil (On-Site Consumption)

HIST AST:

PBS Number:	2-309664
SWIS Code:	6201
Operator:	JOHN FLAVIN
Facility Phone:	(212) 736-9089
Facility Addr2:	254 WEST 31 STREET
Facility Type:	Not reported
Emergency:	MANUEL VELLA
Emergency Tel:	(212) 255-6789
Old PBSNO:	Not reported
Date Inspected:	Not reported
Inspector:	Not reported
Result of Inspection:	Not reported
Owner Name:	THIRTY ONE CO C/O BRAUSE REALT
Owner Address:	52 VANDERBILT AVENUE
Owner City,St,Zip:	NEW YORK, NY 10017
Federal ID:	Not reported
Owner Tel:	(212) 697-5454
Owner Type:	Not reported
Owner Subtype:	Not reported
Mailing Contact:	AG.FOR 254 W. 31 STREET
Mailing Name:	EDWARD S CORDON CO., INC.
Mailing Address:	200 PARK AVE.
Mailing Address 2:	Not reported
Mailing City,St,Zip:	NEW YORK, NY 10166
Mailing Telephone:	(000) 000-0000
Owner Mark:	First Owner
Facility Status:	1 - Active PBS facility, i.e. total capacity of the PBS tanks is greater than 1,100 gallons, regardless if Subpart 360-14 tanks exist or not at the facility.
Certification Flag:	False
Certification Date:	05/15/2000
Expiration:	10/15/1997
Renew Flag:	False
Renew Date:	Not reported
Total Capacity:	5000
FAMT:	True

CENTRAL PARKING SYSTEM OF NEW YORK INC. (Continued) **U003200526**

Facility Screen:	Minor Data Missing
Owner Screen:	Minor Data Missing
Tank Screen:	Minor Data Missing
Dead Letter:	False
CBS Number:	Not reported
Town or City:	NEW YORK CITY
County Code:	62
Town or City Code:	01
Region:	2

Tank ID:	001
Tank Location:	ABOVEGROUND
Tank Status:	In Service
Install Date:	Not reported
Capacity (Gal):	5000
Product Stored:	NOS 1,2, OR 4 FUEL OIL
Tank Type:	Steel/carbon steel
Tank Internal:	Not reported
Tank External:	Not reported
Pipe Location:	Not reported
Pipe Type:	STEEL/IRON
Pipe Internal:	Not reported
Pipe External:	Not reported
Tank Containment:	None
Leak Detection:	0
Overfill Protection:	4
Dispenser Method:	Suction
Date Tested:	03/17/2000
Next Test Date:	Not reported
Missing Data for Tank:	Minor Data Missing
Date Closed:	Not reported
Test Method:	Horner EZ Check
Deleted:	False
Updated:	True
SPDES Number:	Not reported
Lat/Long:	Not reported

AQ465 **GENEVA CONTRACTORS CORP** **RCRA NonGen / NLR** **1000224752**
East **505 8TH AVE** **NYD064966963**
1/8-1/4 **NEW YORK, NY 10018**
0.216 mi.
1138 ft. **Site 5 of 11 in cluster AQ**

Relative:
Higher

Actual:
37 ft.

RCRA NonGen / NLR:

Date form received by agency:	01/01/2007
Facility name:	GENEVA CONTRACTORS CORP
Facility address:	505 8TH AVE NEW YORK, NY 10018
EPA ID:	NYD064966963
Mailing address:	8TH AVE NEW YORK, NY 10018
Contact:	Not reported
Contact address:	8TH AVE NEW YORK, NY 10018
Contact country:	US
Contact telephone:	Not reported
Contact email:	Not reported
EPA Region:	02

GENEVA CONTRACTORS CORP (Continued) **1000224752**

Classification: Non-Generator
Description: Handler: Non-Generators do not presently generate hazardous waste

Owner/Operator Summary:
Owner/operator name: GENEVA CONTRACTORS CORP
Owner/operator address: NOT REQUIRED
NOT REQUIRED, WY 99999
Owner/operator country: US
Owner/operator telephone: (212) 555-1212
Legal status: Private
Owner/Operator Type: Owner
Owner/Op start date: Not reported
Owner/Op end date: Not reported

Owner/operator name: GENEVA CONTRACTORS CORP
Owner/operator address: NOT REQUIRED
NOT REQUIRED, WY 99999
Owner/operator country: US
Owner/operator telephone: (212) 555-1212
Legal status: Private
Owner/Operator Type: Operator
Owner/Op start date: Not reported
Owner/Op end date: Not reported

Handler Activities Summary:
U.S. importer of hazardous waste: No
Mixed waste (haz. and radioactive): No
Recycler of hazardous waste: No
Transporter of hazardous waste: No
Treater, storer or disposer of HW: No
Underground injection activity: No
On-site burner exemption: No
Furnace exemption: No
Used oil fuel burner: No
Used oil processor: No
User oil refiner: No
Used oil fuel marketer to burner: No
Used oil Specification marketer: No
Used oil transfer facility: No
Used oil transporter: No

Historical Generators:
Date form received by agency: 01/01/2006
Site name: GENEVA CONTRACTORS CORP
Classification: Not a generator, verified

Date form received by agency: 07/08/1999
Site name: GENEVA CONTRACTORS CORP
Classification: Not a generator, verified

Date form received by agency: 03/07/1988
Site name: GENEVA CONTRACTORS CORP
Classification: Small Quantity Generator

Hazardous Waste Summary:

GENEVA CONTRACTORS CORP (Continued) **1000224752**

Waste code: F009
Waste name: SPENT STRIPPING AND CLEANING BATH SOLUTIONS FROM ELECTROPLATING OPERATIONS WHERE CYANIDES ARE USED IN THE PROCESS.

Violation Status: No violations found

AQ466 **APRT** **NY LTANKS** **S108131253**
East **505 8TH AVE** **N/A**
1/8-1/4 **NY, NY 10018**
0.216 mi.
1138 ft. **Site 6 of 11 in cluster AQ**

Relative:
Higher

Actual:
37 ft.

LTANKS:

Site ID:	368946
Spill Number/Closed Date:	0605725 / 3/26/2007
Spill Date:	8/17/2006
Spill Cause:	Tank Test Failure
Spill Source:	Institutional, Educational, Gov., Other
Spill Class:	Known release with minimal potential for fire or hazard. DEC Response. Willing Responsible Party. Corrective action taken.
Cleanup Ceased:	Not reported
Cleanup Meets Standard:	False
SWIS:	3101
Investigator:	BKFALVEY
Referred To:	Not reported
Reported to Dept:	8/17/2006
CID:	444
Water Affected:	Not reported
Spill Notifier:	Tank Tester
Last Inspection:	Not reported
Recommended Penalty:	False
UST Involvement:	False
Remediation Phase:	0
Date Entered In Computer:	8/17/2006
Spill Record Last Update:	3/26/2007
Spiller Name:	MARLIN JOSEPH
Spiller Company:	APRT
Spiller Address:	505 8TH AVE
Spiller City,St,Zip:	NEW YORK, NY
Spiller County:	001
Spiller Contact:	MARLIN JOSEPH
Spiller Phone:	(718) 624-4842
Spiller Extention:	109
DEC Region:	2
DER Facility ID:	9237
DEC Memo:	8/31/06 - ttf letter sent. bf.10/16/06 received a letter from Anthony Lara of Petroleum Tank. tank was encased in concrete (#6 fuel oil). tank was pumped out and cleaned. fill line was cemented tank was removed from site. bf11/8/06 spoke to Anthony Lara. needs to send disposal manifests. bf1/31/07 spoke with A. Lara. He will fax manifest for waste tomorrow morning. According to him, there was one drum of material. bf3/14/07 Spoke with A. Lara. He said it was two drums of material. Sent me a copy of invoice to show this. No closure application received. This case can not proceed without closure of the tank. Called A. Lara back and told him this. Faxed PBS closure application to him. fax: (718)858-4268. bf3/26/07 On 3/21/07, received letter and closure application for tank. NFA. bf
Remarks:	TANK WAS LEAKING AND HAS BEEN PUMPED OUT

APRT (Continued) **S108131253**

Material:

Site ID:	368946
Operable Unit ID:	1126798
Operable Unit:	01
Material ID:	2116364
Material Code:	0001A
Material Name:	#2 Fuel Oil
Case No.:	Not reported
Material FA:	Petroleum
Quantity:	Not reported
Units:	Gallons
Recovered:	No
Resource Affected:	Not reported
Oxygenate:	False

Tank Test:

Site ID:	368946
Spill Tank Test:	1550202
Tank Number:	1
Tank Size:	5000
Test Method:	03
Leak Rate:	0
Gross Fail:	Not reported
Modified By:	Watchdog
Last Modified:	8/17/2006
Test Method:	Horner EZ Check I or II

AQ467 **EDR US Hist Auto Stat** **1015527291**
East **505 8TH AVE** **N/A**
1/8-1/4 **NEW YORK, NY 10018**
0.216 mi.
1138 ft. **Site 7 of 11 in cluster AQ**

Relative:
Higher

Actual:
37 ft.

EDR Historical Auto Stations:

Name:	AUTOMOTIVE ACCESSORIES GROUP INC
Year:	2001
Address:	505 8TH AVE

AQ468 **505 8TH AVENUE** **NY AST** **A100304578**
East **505 EIGHTH AVENUE** **N/A**
1/8-1/4 **NEW YORK, NY 10018**
0.216 mi.
1138 ft. **Site 8 of 11 in cluster AQ**

Relative:
Higher

Actual:
37 ft.

AST:

Region:	STATE
DEC Region:	2
Site Status:	Active
Facility Id:	2-242020
Program Type:	PBS
UTM X:	585047.43024000002
UTM Y:	4511846.2886199998
Expiration Date:	08/24/2017
Site Type:	Apartment Building/Office Building

505 8TH AVENUE (Continued) **A100304578**

Affiliation Records:

Site Id:	9250
Affiliation Type:	Facility Owner
Company Name:	LIBSHAP REALTY CORP
Contact Type:	OWNERS AGENT
Contact Name:	CHUCK GRANICK
Address1:	1501 BROADWAY, 19TH FLOOR
Address2:	Not reported
City:	NEW YORK
State:	NY
Zip Code:	10036
Country Code:	001
Phone:	(212) 372-2000
EMail:	Not reported
Fax Number:	Not reported
Modified By:	MSBAPTIS
Date Last Modified:	12/17/2012

Site Id:	9250
Affiliation Type:	Mail Contact
Company Name:	NEWMARK GRUBB KNIGHT FRANK
Contact Type:	Not reported
Contact Name:	CHARLES GRANICK
Address1:	Not reported
Address2:	1501 BROADWAY, SUITE 1603
City:	NEW YORK
State:	NY
Zip Code:	10036
Country Code:	001
Phone:	(212) 354-3181
EMail:	CGRANICK@NGNK.COM
Fax Number:	Not reported
Modified By:	MSBAPTIS
Date Last Modified:	12/17/2012

Site Id:	9250
Affiliation Type:	On-Site Operator
Company Name:	505 8TH AVENUE
Contact Type:	Not reported
Contact Name:	MANNY GONZALEZ
Address1:	Not reported
Address2:	Not reported
City:	Not reported
State:	NN
Zip Code:	Not reported
Country Code:	001
Phone:	(212) 594-5419
EMail:	Not reported
Fax Number:	Not reported
Modified By:	NRLOMBAR
Date Last Modified:	8/23/2007

Site Id:	9250
Affiliation Type:	Emergency Contact
Company Name:	505 8TH CORP
Contact Type:	Not reported
Contact Name:	CHARLES GRANICK

505 8TH AVENUE (Continued) **A100304578**

Address1:	Not reported
Address2:	Not reported
City:	Not reported
State:	NN
Zip Code:	Not reported
Country Code:	999
Phone:	(212) 372-2000
EMail:	Not reported
Fax Number:	Not reported
Modified By:	KXTANG
Date Last Modified:	4/18/2007

Tank Info:

Tank Number:	001
Tank Id:	10014
Material Code:	0003
Common Name of Substance:	#6 Fuel Oil (On-Site Consumption)

Equipment Records:

A00 - Tank Internal Protection - None
D01 - Pipe Type - Steel/Carbon Steel/Iron
G02 - Tank Secondary Containment - Vault (w/access)
I05 - Overfill - Vent Whistle
J02 - Dispenser - Suction Dispenser
L09 - Piping Leak Detection - Exempt Suction Piping
C01 - Pipe Location - Aboveground
E00 - Piping Secondary Containment - None
H00 - Tank Leak Detection - None
K00 - Spill Prevention - None
B01 - Tank External Protection - Painted/Asphalt Coating
F00 - Pipe External Protection - None
I04 - Overfill - Product Level Gauge (A/G)

Tank Location:	3
Tank Type:	Steel/Carbon Steel/Iron
Tank Status:	Closed - Removed
Pipe Model:	Not reported
Install Date:	12/01/1950
Capacity Gallons:	5000
Tightness Test Method:	NN
Date Test:	Not reported
Next Test Date:	Not reported
Date Tank Closed:	07/06/2007
Register:	True
Modified By:	NRLOMBAR
Last Modified:	08/23/2007
Material Name:	#6 Fuel Oil (On-Site Consumption)

Tank Number:	001A
Tank Id:	219055
Material Code:	0001
Common Name of Substance:	#2 Fuel Oil (On-Site Consumption)

Equipment Records:

C01 - Pipe Location - Aboveground

505 8TH AVENUE (Continued) **A100304578**

E00 - Piping Secondary Containment - None
H00 - Tank Leak Detection - None
K00 - Spill Prevention - None
A00 - Tank Internal Protection - None
D01 - Pipe Type - Steel/Carbon Steel/Iron
G02 - Tank Secondary Containment - Vault (w/access)
I05 - Overfill - Vent Whistle
J02 - Dispenser - Suction Dispenser
L09 - Piping Leak Detection - Exempt Suction Piping
B01 - Tank External Protection - Painted/Asphalt Coating
F00 - Pipe External Protection - None
I04 - Overfill - Product Level Gauge (A/G)

Tank Location:	3
Tank Type:	Steel/Carbon Steel/Iron
Tank Status:	In Service
Pipe Model:	Not reported
Install Date:	07/20/2007
Capacity Gallons:	10000
Tightness Test Method:	NN
Date Test:	Not reported
Next Test Date:	Not reported
Date Tank Closed:	Not reported
Register:	True
Modified By:	MSBAPTIS
Last Modified:	12/17/2012
Material Name:	#2 Fuel Oil (On-Site Consumption)

Tank Number:	002
Tank Id:	56521
Material Code:	0003
Common Name of Substance:	#6 Fuel Oil (On-Site Consumption)

Equipment Records:

C01 - Pipe Location - Aboveground
H00 - Tank Leak Detection - None
A00 - Tank Internal Protection - None
D01 - Pipe Type - Steel/Carbon Steel/Iron
F06 - Pipe External Protection - Wrapped
G00 - Tank Secondary Containment - None
I05 - Overfill - Vent Whistle
J02 - Dispenser - Suction Dispenser
L09 - Piping Leak Detection - Exempt Suction Piping
B04 - Tank External Protection - Fiberglass

Tank Location:	1
Tank Type:	Steel/Carbon Steel/Iron
Tank Status:	Closed - Removed
Pipe Model:	Not reported
Install Date:	Not reported
Capacity Gallons:	5000
Tightness Test Method:	NN
Date Test:	Not reported
Next Test Date:	Not reported
Date Tank Closed:	10/01/2006
Register:	True
Modified By:	KXTANG
Last Modified:	04/18/2007

505 8TH AVENUE (Continued) **A100304578**

Material Name: #6 Fuel Oil (On-Site Consumption)

AN469 **318 WEST 36 ST** **NY AST** **U003395212**
ENE **318 WEST 36 ST** **NY HIST AST** **N/A**
1/8-1/4 **NYC, NY 10018**
0.216 mi.
1140 ft. **Site 3 of 19 in cluster AN**

Relative:
Higher

Actual:
39 ft.

AST:

Region:	STATE
DEC Region:	2
Site Status:	Active
Facility Id:	2-479535
Program Type:	PBS
UTM X:	585028.66442000004
UTM Y:	4511914.4615200004
Expiration Date:	01/12/1995
Site Type:	Unknown

Affiliation Records:

Site Id:	21359
Affiliation Type:	Facility Owner
Company Name:	NYC HPD
Contact Type:	Not reported
Contact Name:	Not reported
Address1:	75 MAIDEM LANE
Address2:	Not reported
City:	NYC
State:	NY
Zip Code:	10038
Country Code:	001
Phone:	(212) 806-8565
EMail:	Not reported
Fax Number:	Not reported
Modified By:	TRANSLAT
Date Last Modified:	3/4/2004

Site Id:	21359
Affiliation Type:	Mail Contact
Company Name:	NYC HPD
Contact Type:	Not reported
Contact Name:	Not reported
Address1:	75 MAIDEM LANE
Address2:	Not reported
City:	NYC
State:	NY
Zip Code:	10038
Country Code:	001
Phone:	(212) 806-8565
EMail:	Not reported
Fax Number:	Not reported
Modified By:	TRANSLAT
Date Last Modified:	3/4/2004

Site Id:	21359
Affiliation Type:	On-Site Operator
Company Name:	318 WEST 36 ST
Contact Type:	Not reported

318 WEST 36 ST (Continued) **U003395212**

Contact Name:	NYC HPD
Address1:	Not reported
Address2:	Not reported
City:	Not reported
State:	NN
Zip Code:	Not reported
Country Code:	001
Phone:	(212) 806-8565
EMail:	Not reported
Fax Number:	Not reported
Modified By:	TRANSLAT
Date Last Modified:	3/4/2004

Site Id:	21359
Affiliation Type:	Emergency Contact
Company Name:	NYC HPD
Contact Type:	Not reported
Contact Name:	JUANITA ARSENEC
Address1:	Not reported
Address2:	Not reported
City:	Not reported
State:	NN
Zip Code:	Not reported
Country Code:	001
Phone:	(212) 360-7900
EMail:	Not reported
Fax Number:	Not reported
Modified By:	TRANSLAT
Date Last Modified:	3/4/2004

Tank Info:

Tank Number:	001
Tank Id:	38718
Material Code:	0001
Common Name of Substance:	#2 Fuel Oil (On-Site Consumption)

Equipment Records:

B00 - Tank External Protection - None
H00 - Tank Leak Detection - None
A00 - Tank Internal Protection - None
D01 - Pipe Type - Steel/Carbon Steel/Iron
J02 - Dispenser - Suction Dispenser
L09 - Piping Leak Detection - Exempt Suction Piping
C00 - Pipe Location - No Piping
F00 - Pipe External Protection - None
G03 - Tank Secondary Containment - Vault (w/o access)
I04 - Overfill - Product Level Gauge (A/G)

Tank Location:	1
Tank Type:	Steel/Carbon Steel/Iron
Tank Status:	In Service
Pipe Model:	Not reported
Install Date:	Not reported
Capacity Gallons:	2000
Tightness Test Method:	NN
Date Test:	Not reported

318 WEST 36 ST (Continued) **U003395212**

Next Test Date:	Not reported
Date Tank Closed:	Not reported
Register:	True
Modified By:	TRANSLAT
Last Modified:	03/04/2004
Material Name:	#2 Fuel Oil (On-Site Consumption)

HIST AST:

PBS Number:	2-479535
SWIS Code:	6201
Operator:	NYC HPD
Facility Phone:	(212) 806-8565
Facility Addr2:	318 WEST 36 ST
Facility Type:	Not reported
Emergency:	JUANITA ARSENEC
Emergency Tel:	(212) 360-7900
Old PBSNO:	Not reported
Date Inspected:	Not reported
Inspector:	Not reported
Result of Inspection:	Not reported
Owner Name:	NYC HPD
Owner Address:	75 MAIDEM LANE
Owner City,St,Zip:	NYC, NY 10038
Federal ID:	Not reported
Owner Tel:	(212) 806-8565
Owner Type:	Not reported
Owner Subtype:	Not reported
Mailing Contact:	Not reported
Mailing Name:	NYC HPD
Mailing Address:	75 MAIDEM LANE
Mailing Address 2:	Not reported
Mailing City,St,Zip:	NYC, NY 10038
Mailing Telephone:	(212) 806-8565
Owner Mark:	First Owner
Facility Status:	1 - Active PBS facility, i.e. total capacity of the PBS tanks is greater than 1,100 gallons, regardless if Subpart 360-14 tanks exist or not at the facility.
Certification Flag:	False
Certification Date:	05/21/1990
Expiration:	01/12/1995
Renew Flag:	False
Renew Date:	Not reported
Total Capacity:	2000
FAMT:	True
Facility Screen:	Minor Data Missing
Owner Screen:	Minor Data Missing
Tank Screen:	Minor Data Missing
Dead Letter:	False
CBS Number:	Not reported
Town or City:	NEW YORK CITY
County Code:	62
Town or City Code:	01
Region:	2
Tank ID:	001
Tank Location:	ABOVEGROUND
Tank Status:	In Service

318 WEST 36 ST (Continued) **U003395212**

Install Date:	Not reported
Capacity (Gal):	2000
Product Stored:	NOS 1,2, OR 4 FUEL OIL
Tank Type:	Steel/carbon steel
Tank Internal:	Not reported
Tank External:	Not reported
Pipe Location:	Not reported
Pipe Type:	STEEL/IRON
Pipe Internal:	Not reported
Pipe External:	Not reported
Tank Containment:	Diking
Leak Detection:	0
Overfill Protection:	4
Dispenser Method:	Suction
Date Tested:	Not reported
Next Test Date:	Not reported
Missing Data for Tank:	Minor Data Missing
Date Closed:	Not reported
Test Method:	Not reported
Deleted:	False
Updated:	False
SPDES Number:	Not reported
Lat/Long:	Not reported

AN470 **EDR US Hist Cleaners** **1015041995**
ENE **318 W 36TH ST** **N/A**
1/8-1/4 **NEW YORK, NY 10018**
0.216 mi.
1140 ft. **Site 4 of 19 in cluster AN**

Relative:
Higher

Actual:
39 ft.

EDR Historical Cleaners:

Name:	36 STREET LAUNDROMAT INC
Year:	2011
Address:	318 W 36TH ST

AK471 **CON EDISON** **NY MANIFEST** **S117313903**
SSE **311 W 29 ST** **N/A**
1/8-1/4 **NEW YORK, NY 10001**
0.216 mi.
1142 ft. **Site 4 of 7 in cluster AK**

Relative:
Higher

Actual:
29 ft.

NY MANIFEST:

EPA ID:	NYP004608899
Country:	USA

Mailing Info:

Name:	CON EDISON
Contact:	CON EDISON
Address:	4 IRVING PL
Address 2:	15TH FL
City/State/Zip:	NEW YORK, NY 10003
Country:	USA
Phone:	Not reported

Manifest:

CON EDISON (Continued) **S117313903**

Document ID:	Not reported
Manifest Status:	Not reported
Trans1 State ID:	NJD003812047
Trans2 State ID:	Not reported
Generator Ship Date:	07/27/2014
Trans1 Recv Date:	07/27/2014
Trans2 Recv Date:	Not reported
TSD Site Recv Date:	07/29/2014
Part A Recv Date:	Not reported
Part B Recv Date:	Not reported
Generator EPA ID:	NYP004608899
Trans1 EPA ID:	Not reported
Trans2 EPA ID:	Not reported
TSDF ID:	NJD991291105
Waste Code:	Not reported
Quantity:	500
Units:	P - Pounds
Number of Containers:	1
Container Type:	TT - Cargo tank, tank trucks
Handling Method:	T Chemical, physical, or biological treatment.
Specific Gravity:	1
Year:	2014
Manifest Tracking Num:	002608570GBF
Import Ind:	N
Export Ind:	N
Discr Quantity Ind:	N
Discr Type Ind:	N
Discr Residue Ind:	N
Discr Partial Reject Ind:	N
Discr Full Reject Ind:	N
Manifest Ref Num:	Not reported
Alt Fac RCRA Id:	Not reported
Alt Fac Sign Date:	Not reported
Mgmt Method Type Code:	H110

AG472 **MIDTOWN CENTER AUTO REPAIR INC** **NY AST** **A100356934**
West **548 WEST 29TH ST** **N/A**
1/8-1/4 **NYC, NY 10001**
0.219 mi.
1157 ft. **Site 7 of 13 in cluster AG**

Relative:
Lower

Actual:
14 ft.

AST:

Region:	STATE
DEC Region:	2
Site Status:	Active
Facility Id:	2-611575
Program Type:	PBS
UTM X:	584104.52161000005
UTM Y:	4511746.1992199998
Expiration Date:	09/19/2016
Site Type:	Auto Service/Repair (No Gasoline Sales)

Affiliation Records:

Site Id:	448111
Affiliation Type:	Mail Contact
Company Name:	548 HIGH LINE LLC
Contact Type:	Not reported
Contact Name:	Not reported

MIDTOWN CENTER AUTO REPAIR INC (Continued) **A100356934**

Address1:	ONE PENN PLAZA
Address2:	SUITE 3406
City:	NEW YORK
State:	NY
Zip Code:	10019
Country Code:	001
Phone:	(212) 629-1028
EMail:	MIDTOWNCENTERAUTO@GMAIL.COM
Fax Number:	Not reported
Modified By:	NRLOMBAR
Date Last Modified:	9/19/2011

Site Id:	448111
Affiliation Type:	On-Site Operator
Company Name:	MIDTOWN CENTER AUTO REPAIR INC
Contact Type:	Not reported
Contact Name:	RABA H. ABRAMOV
Address1:	Not reported
Address2:	Not reported
City:	Not reported
State:	NN
Zip Code:	Not reported
Country Code:	001
Phone:	(212) 629-1028
EMail:	Not reported
Fax Number:	Not reported
Modified By:	NRLOMBAR
Date Last Modified:	9/19/2011

Site Id:	448111
Affiliation Type:	Emergency Contact
Company Name:	548 HIGH LINE LLC
Contact Type:	Not reported
Contact Name:	MR. RABA H. ABRAMOV
Address1:	Not reported
Address2:	Not reported
City:	Not reported
State:	NN
Zip Code:	Not reported
Country Code:	999
Phone:	(917) 596-3673
EMail:	Not reported
Fax Number:	Not reported
Modified By:	NRLOMBAR
Date Last Modified:	9/19/2011

Site Id:	448111
Affiliation Type:	Facility Owner
Company Name:	548 HIGH LINE LLC
Contact Type:	Not reported
Contact Name:	Not reported
Address1:	ONE PENN PLAZA, SUITE 3406
Address2:	Not reported
City:	NEW YORK
State:	NY
Zip Code:	10019
Country Code:	001

MIDTOWN CENTER AUTO REPAIR INC (Continued) **A100356934**

Phone:	(212) 629-1028
EMail:	Not reported
Fax Number:	Not reported
Modified By:	NRLOMBAR
Date Last Modified:	9/19/2011

Tank Info:

Tank Number:	001
Tank Id:	238875
Material Code:	0022
Common Name of Substance:	Waste Oil/Used Oil

Equipment Records:

A03 - Tank Internal Protection - Fiberglass Liner (FRP)
F00 - Pipe External Protection - None
G05 - Tank Secondary Containment - Synthetic Liner
K01 - Spill Prevention - Catch Basin
D00 - Pipe Type - No Piping
J00 - Dispenser - None
C01 - Pipe Location - Aboveground
E00 - Piping Secondary Containment - None
H00 - Tank Leak Detection - None
B04 - Tank External Protection - Fiberglass
I00 - Overfill - None
L00 - Piping Leak Detection - None

Tank Location:	1
Tank Type:	Steel/Carbon Steel/Iron
Tank Status:	In Service
Pipe Model:	Not reported
Install Date:	01/01/1992
Capacity Gallons:	270
Tightness Test Method:	NN
Date Test:	Not reported
Next Test Date:	Not reported
Date Tank Closed:	Not reported
Register:	True
Modified By:	BVCAMPBE
Last Modified:	09/13/2011
Material Name:	Waste Oil/Used Oil

AG473 **EDR US Hist Auto Stat** **1015548946**
West **548 W 28TH ST** **N/A**
1/8-1/4 **NEW YORK, NY 10001**
0.219 mi.
1157 ft. **Site 8 of 13 in cluster AG**

Relative:
Lower

Actual:
14 ft.

EDR Historical Auto Stations:

Name:	CHARLIES AUTO REPAIR
Year:	1999
Address:	548 W 28TH ST

Name:	THOMAS AUTOMOTIVE DIAGNOSTIC CENTER INCORPORATED
Year:	2000
Address:	548 W 28TH ST

Name:	CHARLIES AUTO REPAIR

(Continued) **1015548946**

Year: 2001
Address: 548 W 28TH ST

Name: CHARLIES AUTO REPAIR
Year: 2010
Address: 548 W 28TH ST

Name: COMPLETE AUTOMOTIVE CENTER INC
Year: 2011
Address: 548 W 28TH ST

Name: COMPLETE AUTOMOTIVE CENTER INC
Year: 2012
Address: 548 W 28TH ST

AG474 **EDR US Hist Auto Stat** **1015548947**
West **548 W 29TH ST** **N/A**
1/8-1/4 **NEW YORK, NY 10001**
0.219 mi.
1157 ft. **Site 9 of 13 in cluster AG**

Relative:
Lower

Actual:
14 ft.

EDR Historical Auto Stations:
Name: AVI AUTO REPAIR
Year: 1999
Address: 548 W 29TH ST

Name: AVI AUTO REPAIR
Year: 2000
Address: 548 W 29TH ST

Name: AVI TAXI REPAIR INC
Year: 2004
Address: 548 W 29TH ST

Name: AVI AUTO REPAIR INC
Year: 2008
Address: 548 W 29TH ST

Name: AVI TAXI REPAIR INC
Year: 2010
Address: 548 W 29TH ST

Name: AVI TAXI REPAIR INC
Year: 2011
Address: 548 W 29TH ST

AG475 **EDR US Hist Auto Stat** **1015548519**
West **546 W 29TH ST** **N/A**
1/8-1/4 **NEW YORK, NY 10001**
0.219 mi.
1157 ft. **Site 10 of 13 in cluster AG**

Relative:
Lower

Actual:
14 ft.

EDR Historical Auto Stations:
Name: EL HAV TAXI REPAIR INCORPORATED
Year: 1999
Address: 546 W 29TH ST

(Continued) **1015548519**

Name: EL HAV TAXI REPAIR INCORPORATED
Year: 2000
Address: 546 W 29TH ST

Name: AVI TAXI REPAIR INC
Year: 2005
Address: 546 W 29TH ST

Name: AVI TAXI REPAIR INC
Year: 2006
Address: 546 W 29TH ST

AS476 **DENIHAN CO** **NY AST** **U003392361**
North **483 TENTH AVE** **NY HIST AST** **N/A**
1/8-1/4 **NYC, NY 10018**
0.220 mi.
1162 ft. **Site 1 of 8 in cluster AS**

Relative:
Higher

Actual:
40 ft.

AST:
Region: STATE
DEC Region: 2
Site Status: Active
Facility Id: 2-365068
Program Type: PBS
UTM X: 584626.45875999995
UTM Y: 4512216.2698999997
Expiration Date: 01/07/2013
Site Type: Trucking/Transportation/Fleet Operation

Affiliation Records:
Site Id: 18526
Affiliation Type: Facility Owner
Company Name: DENIHAN CO
Contact Type: MEMBER
Contact Name: DONALD DENIHAN
Address1: 500 WEST 37TH STREET
Address2: Not reported
City: NEW YORK
State: NY
Zip Code: 10018
Country Code: 001
Phone: (212) 465-3700
EMail: Not reported
Fax Number: Not reported
Modified By: KXTANG
Date Last Modified: 11/8/2007

Site Id: 18526
Affiliation Type: Mail Contact
Company Name: DENIHAN COMPANY
Contact Type: Not reported
Contact Name: STANLEY STANKIEWICZ
Address1: 500 WEST 37TH STREET
Address2: Not reported
City: NEW YORK
State: NY
Zip Code: 10018
Country Code: 001

DENIHAN CO (Continued) **U003392361**

Phone:	(212) 465-3700
EMail:	Not reported
Fax Number:	Not reported
Modified By:	TRANSLAT
Date Last Modified:	3/4/2004

Site Id:	18526
Affiliation Type:	On-Site Operator
Company Name:	DENIHAN CO
Contact Type:	Not reported
Contact Name:	DENIHAN CO
Address1:	Not reported
Address2:	Not reported
City:	Not reported
State:	NN
Zip Code:	Not reported
Country Code:	001
Phone:	(212) 465-3700
EMail:	Not reported
Fax Number:	Not reported
Modified By:	TRANSLAT
Date Last Modified:	3/4/2004

Site Id:	18526
Affiliation Type:	Emergency Contact
Company Name:	DENIHAN CO
Contact Type:	Not reported
Contact Name:	STANLEY STANKIEWICZ
Address1:	Not reported
Address2:	Not reported
City:	Not reported
State:	NN
Zip Code:	Not reported
Country Code:	001
Phone:	(212) 465-3582
EMail:	Not reported
Fax Number:	Not reported
Modified By:	TRANSLAT
Date Last Modified:	3/4/2004

Tank Info:

Tank Number:	001
Tank Id:	24464
Material Code:	0001
Common Name of Substance:	#2 Fuel Oil (On-Site Consumption)

Equipment Records:

J02 - Dispenser - Suction Dispenser
L09 - Piping Leak Detection - Exempt Suction Piping
I05 - Overfill - Vent Whistle
D01 - Pipe Type - Steel/Carbon Steel/Iron
A00 - Tank Internal Protection - None
H05 - Tank Leak Detection - In-Tank System (ATG)
K01 - Spill Prevention - Catch Basin
I04 - Overfill - Product Level Gauge (A/G)

DENIHAN CO (Continued) **U003392361**

G03 - Tank Secondary Containment - Vault (w/o access)
B01 - Tank External Protection - Painted/Asphalt Coating
F01 - Pipe External Protection - Painted/Asphalt Coating
C01 - Pipe Location - Aboveground

Tank Location:	1
Tank Type:	Steel/Carbon Steel/Iron
Tank Status:	In Service
Pipe Model:	Not reported
Install Date:	05/01/1990
Capacity Gallons:	5000
Tightness Test Method:	NN
Date Test:	Not reported
Next Test Date:	Not reported
Date Tank Closed:	Not reported
Register:	True
Modified By:	KXTANG
Last Modified:	11/08/2007
Material Name:	#2 Fuel Oil (On-Site Consumption)

Tank Number:	002
Tank Id:	55908
Material Code:	0009
Common Name of Substance:	Gasoline

Equipment Records:

J02 - Dispenser - Suction Dispenser
D02 - Pipe Type - Galvanized Steel
A00 - Tank Internal Protection - None
L02 - Piping Leak Detection - Interstitial - Manual Monitoring
H05 - Tank Leak Detection - In-Tank System (ATG)
B02 - Tank External Protection - Original Sacrificial Anode
K01 - Spill Prevention - Catch Basin
H01 - Tank Leak Detection - Interstitial - Electronic Monitoring
I02 - Overfill - High Level Alarm
F02 - Pipe External Protection - Original Sacrificial Anode
C02 - Pipe Location - Underground/On-ground
G04 - Tank Secondary Containment - Double-Walled (Underground)

Tank Location:	1
Tank Type:	Steel/Carbon Steel/Iron
Tank Status:	In Service
Pipe Model:	Not reported
Install Date:	05/01/1990
Capacity Gallons:	2000
Tightness Test Method:	NN
Date Test:	Not reported
Next Test Date:	Not reported
Date Tank Closed:	Not reported
Register:	True
Modified By:	KXTANG
Last Modified:	11/08/2007
Material Name:	Gasoline

Tank Number:	003
Tank Id:	55909
Material Code:	0008

DENIHAN CO (Continued) **U003392361**

Common Name of Substance: Diesel

Equipment Records:

J02 - Dispenser - Suction Dispenser
D02 - Pipe Type - Galvanized Steel
A00 - Tank Internal Protection - None
L02 - Piping Leak Detection - Interstitial - Manual Monitoring
H05 - Tank Leak Detection - In-Tank System (ATG)
B02 - Tank External Protection - Original Sacrificial Anode
K01 - Spill Prevention - Catch Basin
H01 - Tank Leak Detection - Interstitial - Electronic Monitoring
I02 - Overfill - High Level Alarm
F02 - Pipe External Protection - Original Sacrificial Anode
C02 - Pipe Location - Underground/On-ground
G04 - Tank Secondary Containment - Double-Walled (Underground)

Tank Location:	1
Tank Type:	Steel/Carbon Steel/Iron
Tank Status:	In Service
Pipe Model:	Not reported
Install Date:	05/01/1990
Capacity Gallons:	2000
Tightness Test Method:	NN
Date Test:	Not reported
Next Test Date:	Not reported
Date Tank Closed:	Not reported
Register:	True
Modified By:	KXTANG
Last Modified:	11/08/2007
Material Name:	Diesel

HIST AST:

PBS Number:	2-365068
SWIS Code:	6201
Operator:	DENIHAN CO
Facility Phone:	(212) 465-3700
Facility Addr2:	483 10TH AVE
Facility Type:	UTILITY
Emergency:	STANLEY STANKIEWICZ
Emergency Tel:	(212) 465-3582
Old PBSNO:	Not reported
Date Inspected:	Not reported
Inspector:	Not reported
Result of Inspection:	Not reported
Owner Name:	DENIHAN CO
Owner Address:	500 WEST 37TH STREET
Owner City,St,Zip:	NYC, NY 10018
Federal ID:	Not reported
Owner Tel:	(212) 465-3700
Owner Type:	Corporate/Commercial
Owner Subtype:	Not reported
Mailing Contact:	STANLEY STANKIEWICZ
Mailing Name:	DENIHAN CO
Mailing Address:	500 WEST 37TH STREET
Mailing Address 2:	Not reported
Mailing City,St,Zip:	NYC, NY 10018
Mailing Telephone:	(212) 465-3700

DENIHAN CO (Continued) **U003392361**

Owner Mark:	First Owner
Facility Status:	1 - Active PBS facility, i.e. total capacity of the PBS tanks is greater than 1,100 gallons, regardless if Subpart 360-14 tanks exist or not at the facility.
Certification Flag:	False
Certification Date:	02/01/1999
Expiration:	01/07/2003
Renew Flag:	False
Renew Date:	Not reported
Total Capacity:	9000
FAMT:	True
Facility Screen:	No Missing Data
Owner Screen:	No Missing Data
Tank Screen:	Minor Data Missing
Dead Letter:	False
CBS Number:	Not reported
Town or City:	NEW YORK CITY
County Code:	62
Town or City Code:	01
Region:	2

Tank ID:	001
Tank Location:	ABOVEGROUND
Tank Status:	In Service
Install Date:	Not reported
Capacity (Gal):	5000
Product Stored:	NOS 1,2, OR 4 FUEL OIL
Tank Type:	Steel/carbon steel
Tank Internal:	0
Tank External:	1
Pipe Location:	Aboveground
Pipe Type:	STEEL/IRON
Pipe Internal:	Not reported
Pipe External:	1
Tank Containment:	Diking
Leak Detection:	09
Overfill Protection:	46
Dispenser Method:	Suction
Date Tested:	Not reported
Next Test Date:	Not reported
Missing Data for Tank:	Minor Data Missing
Date Closed:	Not reported
Test Method:	Not reported
Deleted:	False
Updated:	True
SPDES Number:	Not reported
Lat/Long:	Not reported

AG477 WSW 1/8-1/4 0.220 mi. 1163 ft. | **PRADERA REALTY CO.**
501 W 28 STREET
NEW YORK, NY 10001

Site 11 of 13 in cluster AG

NY AST | **A100178218**
N/A

Relative: Lower

Actual: 15 ft.

AST:

Region:	STATE
DEC Region:	2
Site Status:	Active
Facility Id:	2-605989
Program Type:	PBS
UTM X:	584254.98690000002
UTM Y:	4511584.7006700002
Expiration Date:	06/11/2016
Site Type:	Apartment Building/Office Building

Affiliation Records:

Site Id:	27854
Affiliation Type:	Facility Owner
Company Name:	PRADERA REALTY CO.
Contact Type:	AGENT
Contact Name:	ANASTASIOS TZEZAILIDIS
Address1:	P.O. BOX 1001
Address2:	Not reported
City:	MELVILLE
State:	NY
Zip Code:	11747
Country Code:	001
Phone:	(631) 367-9128
EMail:	Not reported
Fax Number:	Not reported
Modified By:	MSBAPTIS
Date Last Modified:	5/9/2011

Site Id:	27854
Affiliation Type:	Mail Contact
Company Name:	PRADERA REALTY CO.
Contact Type:	AGENT
Contact Name:	ANASTASIOS TZEZAILIDIS
Address1:	P.O. BOX 1001
Address2:	Not reported
City:	MELVILLE
State:	NY
Zip Code:	11747
Country Code:	001
Phone:	(631) 367-9128
EMail:	Not reported
Fax Number:	Not reported
Modified By:	MSBAPTIS
Date Last Modified:	5/9/2011

Site Id:	27854
Affiliation Type:	On-Site Operator
Company Name:	PRADERA REALTY CO.
Contact Type:	Not reported
Contact Name:	ANASTASIOS TZEZAILIDIS
Address1:	Not reported
Address2:	Not reported
City:	Not reported

PRADERA REALTY CO. (Continued) **A100178218**

State:	NN
Zip Code:	Not reported
Country Code:	001
Phone:	(917) 796-8474
EMail:	Not reported
Fax Number:	Not reported
Modified By:	KXTANG
Date Last Modified:	4/26/2006

Site Id:	27854
Affiliation Type:	Emergency Contact
Company Name:	PRADERA REALTY CO.
Contact Type:	Not reported
Contact Name:	ANASTASIOS TZEZAILIDIS
Address1:	Not reported
Address2:	Not reported
City:	Not reported
State:	NN
Zip Code:	Not reported
Country Code:	999
Phone:	(516) 626-6364
EMail:	Not reported
Fax Number:	Not reported
Modified By:	MSBAPTIS
Date Last Modified:	5/9/2011

Tank Info:

Tank Number:	1
Tank Id:	60814
Material Code:	0001
Common Name of Substance:	#2 Fuel Oil (On-Site Consumption)

Equipment Records:

B01 - Tank External Protection - Painted/Asphalt Coating
F00 - Pipe External Protection - None
A00 - Tank Internal Protection - None
D01 - Pipe Type - Steel/Carbon Steel/Iron
G00 - Tank Secondary Containment - None
I05 - Overfill - Vent Whistle
J02 - Dispenser - Suction Dispenser
C01 - Pipe Location - Aboveground
H00 - Tank Leak Detection - None
K00 - Spill Prevention - None
L00 - Piping Leak Detection - None

Tank Location:	3
Tank Type:	Steel/Carbon Steel/Iron
Tank Status:	In Service
Pipe Model:	Not reported
Install Date:	09/15/1982
Capacity Gallons:	4000
Tightness Test Method:	NN
Date Test:	Not reported
Next Test Date:	Not reported
Date Tank Closed:	Not reported
Register:	True

PRADERA REALTY CO. (Continued) **A100178218**

Modified By: MSBAPTIS
Last Modified: 05/09/2011
Material Name: #2 Fuel Oil (On-Site Consumption)

AT478 **336 WEST 37TH STREET** **NY HIST AST** **U003393978**
NE **336 W 37TH ST** **NY MANIFEST** **N/A**
1/8-1/4 **NEW YORK, NY 10018**
0.220 mi.
1164 ft. **Site 1 of 7 in cluster AT**

Relative:
Higher

Actual:
39 ft.

HIST AST:

PBS Number:	2-348945
SWIS Code:	6201
Operator:	FRANK CANNITO
Facility Phone:	(212) 563-5074
Facility Addr2:	336 W 37TH ST
Facility Type:	Not reported
Emergency:	FRANK CANNITO
Emergency Tel:	(212) 563-5074
Old PBSNO:	Not reported
Date Inspected:	Not reported
Inspector:	Not reported
Result of Inspection:	Not reported
Owner Name:	PAUL GUSSIN %WILLIAMS REAL EST
Owner Address:	530 FIFTH AVENUE
Owner City,St,Zip:	NEW YORK, NY 10036
Federal ID:	Not reported
Owner Tel:	(212) 704-3500
Owner Type:	Not reported
Owner Subtype:	Not reported
Mailing Contact:	Not reported
Mailing Name:	PAUL GUSSIN %WILLIAMS REAL EST
Mailing Address:	530 FIFTH AVENUE
Mailing Address 2:	Not reported
Mailing City,St,Zip:	NEW YORK, NY 10036
Mailing Telephone:	(212) 704-3500
Owner Mark:	First Owner
Facility Status:	3 - Administratively closed (reasons include business is closed and/or mail is undeliverable, and staff cannot check if tanks were removed; or a duplicate registration was generated).
Certification Flag:	False
Certification Date:	05/19/1988
Expiration:	05/19/1993
Renew Flag:	False
Renew Date:	Not reported
Total Capacity:	0
FAMT:	True
Facility Screen:	Minor Data Missing
Owner Screen:	Minor Data Missing
Tank Screen:	Minor Data Missing
Dead Letter:	False
CBS Number:	Not reported
Town or City:	NEW YORK CITY
County Code:	62
Town or City Code:	01
Region:	2
Tank ID:	001

336 WEST 37TH STREET (Continued) **U003393978**

Tank Location:	ABOVEGROUND
Tank Status:	Undefined
Install Date:	Not reported
Capacity (Gal):	6000
Product Stored:	NOS 5 OR 6 FUEL OIL
Tank Type:	Steel/carbon steel
Tank Internal:	Not reported
Tank External:	2
Pipe Location:	Not reported
Pipe Type:	STEEL/IRON
Pipe Internal:	Not reported
Pipe External:	Not reported
Tank Containment:	Diking
Leak Detection:	0
Overfill Protection:	4
Dispenser Method:	Suction
Date Tested:	Not reported
Next Test Date:	Not reported
Missing Data for Tank:	Minor Data Missing
Date Closed:	02/01/1993
Test Method:	Not reported
Deleted:	False
Updated:	False
SPDES Number:	Not reported
Lat/Long:	Not reported

NY MANIFEST:

EPA ID:	NYP004210522
Country:	USA

Mailing Info:

Name:	CONSOLIDATED EDISON
Contact:	THOMAS TEELING
Address:	4 IRVING PL RM 828
City/State/Zip:	NEW YORK, NY 10003
Country:	USA
Phone:	212-460-3770

Manifest:

Document ID:	Not reported
Manifest Status:	Not reported
Trans1 State ID:	NJD003812047
Trans2 State ID:	Not reported
Generator Ship Date:	07/09/2010
Trans1 Recv Date:	07/09/2010
Trans2 Recv Date:	Not reported
TSD Site Recv Date:	07/09/2010
Part A Recv Date:	Not reported
Part B Recv Date:	Not reported
Generator EPA ID:	NYP004210522
Trans1 EPA ID:	Not reported
Trans2 EPA ID:	Not reported
TSDF ID:	NJD991291105
Waste Code:	Not reported
Quantity:	100.0
Units:	P - Pounds

336 WEST 37TH STREET (Continued) **U003393978**

Number of Containers:	1.0
Container Type:	TT - Cargo tank, tank trucks
Handling Method:	T Chemical, physical, or biological treatment.
Specific Gravity:	1.0
Year:	2010
Manifest Tracking Num:	001127711GBF
Import Ind:	N
Export Ind:	N
Discr Quantity Ind:	N
Discr Type Ind:	N
Discr Residue Ind:	N
Discr Partial Reject Ind:	N
Discr Full Reject Ind:	N
Manifest Ref Num:	Not reported
Alt Fac RCRA Id:	Not reported
Alt Fac Sign Date:	Not reported
Mgmt Method Type Code:	H141

AT479 **336 W 37TH ST** **NY AST** **U003392076**
NE **336 W 37TH ST** **NY HIST AST** **N/A**
1/8-1/4 **NEW YORK, NY 10018**
0.220 mi.
1164 ft. **Site 2 of 7 in cluster AT**

Relative:
Higher

Actual:
39 ft.

AST:

Region:	STATE
DEC Region:	2
Site Status:	Active
Facility Id:	2-149500
Program Type:	PBS
UTM X:	585026.53145000001
UTM Y:	4512004.69637
Expiration Date:	02/18/2019
Site Type:	Manufacturing (Other than Chemical)/Processing

Affiliation Records:

Site Id:	4514
Affiliation Type:	Facility Owner
Company Name:	IGS REALTY CO.
Contact Type:	MGR
Contact Name:	N VINCENT
Address1:	336 WEST 37TH STREET #12W
Address2:	Not reported
City:	NEW YORK
State:	NY
Zip Code:	10018
Country Code:	001
Phone:	(212) 563-1098
EMail:	Not reported
Fax Number:	Not reported
Modified By:	MSBAPTIS
Date Last Modified:	12/5/2008

Site Id:	4514
Affiliation Type:	Mail Contact
Company Name:	IGS REALTY CO.
Contact Type:	Not reported
Contact Name:	N VINCENT

336 W 37TH ST (Continued) **U003392076**

Address1:	336 WEST 37TH STREET STE 1201
Address2:	Not reported
City:	NEW YORK
State:	NY
Zip Code:	10018
Country Code:	001
Phone:	(212) 563-1098
EMail:	PHIFRAH@GMUIL.COM
Fax Number:	Not reported
Modified By:	MSBAPTIS
Date Last Modified:	1/8/2014

Site Id:	4514
Affiliation Type:	On-Site Operator
Company Name:	336 W 37TH ST
Contact Type:	Not reported
Contact Name:	EDDIE ESTAPA
Address1:	Not reported
Address2:	Not reported
City:	Not reported
State:	NN
Zip Code:	Not reported
Country Code:	001
Phone:	(212) 563-1098
EMail:	Not reported
Fax Number:	Not reported
Modified By:	TRANSLAT
Date Last Modified:	3/4/2004

Site Id:	4514
Affiliation Type:	Emergency Contact
Company Name:	IGS REALTY CO.
Contact Type:	Not reported
Contact Name:	EDDIE ESTEPA
Address1:	Not reported
Address2:	Not reported
City:	Not reported
State:	NN
Zip Code:	Not reported
Country Code:	001
Phone:	(917) 416-5281
EMail:	Not reported
Fax Number:	Not reported
Modified By:	TRANSLAT
Date Last Modified:	3/4/2004

Tank Info:

Tank Number:	001
Tank Id:	23306
Material Code:	0003
Common Name of Substance:	#6 Fuel Oil (On-Site Consumption)

Equipment Records:

H00 - Tank Leak Detection - None
A00 - Tank Internal Protection - None

336 W 37TH ST (Continued) **U003392076**

D01 - Pipe Type - Steel/Carbon Steel/Iron
J02 - Dispenser - Suction Dispenser
L09 - Piping Leak Detection - Exempt Suction Piping
C00 - Pipe Location - No Piping
F00 - Pipe External Protection - None
G03 - Tank Secondary Containment - Vault (w/o access)
I04 - Overfill - Product Level Gauge (A/G)
B02 - Tank External Protection - Original Sacrificial Anode

Tank Location:	1
Tank Type:	Steel/Carbon Steel/Iron
Tank Status:	In Service
Pipe Model:	Not reported
Install Date:	01/01/1981
Capacity Gallons:	6000
Tightness Test Method:	NN
Date Test:	Not reported
Next Test Date:	Not reported
Date Tank Closed:	Not reported
Register:	True
Modified By:	MSBAPTIS
Last Modified:	01/09/2014
Material Name:	#6 Fuel Oil (On-Site Consumption)

HIST AST:

PBS Number:	2-149500
SWIS Code:	6201
Operator:	EDDIE ESTAPA
Facility Phone:	(212) 563-1098
Facility Addr2:	336 W 37TH ST
Facility Type:	MANUFACTURING
Emergency:	EDDIE ESTEPA
Emergency Tel:	(917) 416-5281
Old PBSNO:	Not reported
Date Inspected:	Not reported
Inspector:	Not reported
Result of Inspection:	Not reported
Owner Name:	IGS REALTY CO.
Owner Address:	336 WEST 37TH STREET #12W
Owner City,St,Zip:	NEW YORK, NY 11118
Federal ID:	Not reported
Owner Tel:	(212) 563-1098
Owner Type:	Corporate/Commercial
Owner Subtype:	Not reported
Mailing Contact:	Not reported
Mailing Name:	IGS REALTY CO.
Mailing Address:	336 WEST 37TH STREET
Mailing Address 2:	Not reported
Mailing City,St,Zip:	NEW YORK, NY 10018
Mailing Telephone:	(212) 563-1098
Owner Mark:	Second Owner
Facility Status:	1 - Active PBS facility, i.e. total capacity of the PBS tanks is greater than 1,100 gallons, regardless if Subpart 360-14 tanks exist or not at the facility.
Certification Flag:	False
Certification Date:	02/19/1999
Expiration:	02/18/2004
Renew Flag:	False

336 W 37TH ST (Continued) **U003392076**

Renew Date:	Not reported
Total Capacity:	6000
FAMT:	True
Facility Screen:	No Missing Data
Owner Screen:	No Missing Data
Tank Screen:	No Missing Data
Dead Letter:	False
CBS Number:	Not reported
Town or City:	NEW YORK CITY
County Code:	62
Town or City Code:	01
Region:	2

Tank ID:	001
Tank Location:	ABOVEGROUND
Tank Status:	In Service
Install Date:	Not reported
Capacity (Gal):	6000
Product Stored:	NOS 5 OR 6 FUEL OIL
Tank Type:	Steel/carbon steel
Tank Internal:	0
Tank External:	02
Pipe Location:	None
Pipe Type:	STEEL/IRON
Pipe Internal:	None
Pipe External:	00
Tank Containment:	Diking
Leak Detection:	00
Overfill Protection:	04
Dispenser Method:	Suction
Date Tested:	Not reported
Next Test Date:	Not reported
Missing Data for Tank:	No Missing Data
Date Closed:	Not reported
Test Method:	Not reported
Deleted:	False
Updated:	True
SPDES Number:	Not reported
Lat/Long:	Not reported

AT480 **336 WEST 37TH STREET** **NY AST** **U004045434**
NE **336 W 37TH ST** **N/A**
1/8-1/4 **NEW YORK, NY 10018**
0.220 mi.
1164 ft. **Site 3 of 7 in cluster AT**

Relative:
Higher

Actual:
39 ft.

AST:

Region:	STATE
DEC Region:	2
Site Status:	Inactive
Facility Id:	2-348945
Program Type:	PBS
UTM X:	585026.53145000001
UTM Y:	4512004.69637
Expiration Date:	05/19/1993
Site Type:	Unknown

Affiliation Records:

336 WEST 37TH STREET (Continued) **U004045434**

Site Id:	17160
Affiliation Type:	Facility Owner
Company Name:	PAUL GUSSIN %WILLIAMS REAL EST
Contact Type:	Not reported
Contact Name:	Not reported
Address1:	530 FIFTH AVENUE
Address2:	Not reported
City:	NEW YORK
State:	NY
Zip Code:	10036
Country Code:	001
Phone:	(212) 704-3500
EMail:	Not reported
Fax Number:	Not reported
Modified By:	TRANSLAT
Date Last Modified:	3/4/2004

Site Id:	17160
Affiliation Type:	Mail Contact
Company Name:	PAUL GUSSIN %WILLIAMS REAL EST
Contact Type:	Not reported
Contact Name:	Not reported
Address1:	530 FIFTH AVENUE
Address2:	Not reported
City:	NEW YORK
State:	NY
Zip Code:	10036
Country Code:	001
Phone:	(212) 704-3500
EMail:	Not reported
Fax Number:	Not reported
Modified By:	TRANSLAT
Date Last Modified:	3/4/2004

Site Id:	17160
Affiliation Type:	On-Site Operator
Company Name:	336 WEST 37TH STREET
Contact Type:	Not reported
Contact Name:	FRANK CANNITO
Address1:	Not reported
Address2:	Not reported
City:	Not reported
State:	NN
Zip Code:	Not reported
Country Code:	001
Phone:	(212) 563-5074
EMail:	Not reported
Fax Number:	Not reported
Modified By:	TRANSLAT
Date Last Modified:	3/4/2004

Site Id:	17160
Affiliation Type:	Emergency Contact
Company Name:	PAUL GUSSIN %WILLIAMS REAL EST
Contact Type:	Not reported
Contact Name:	FRANK CANNITO
Address1:	Not reported

336 WEST 37TH STREET (Continued) **U004045434**

Address2:	Not reported
City:	Not reported
State:	NN
Zip Code:	Not reported
Country Code:	001
Phone:	(212) 563-5074
EMail:	Not reported
Fax Number:	Not reported
Modified By:	TRANSLAT
Date Last Modified:	3/4/2004

Tank Info:

Tank Number:	001
Tank Id:	33351
Material Code:	0003
Common Name of Substance:	#6 Fuel Oil (On-Site Consumption)

Equipment Records:

	A00 - Tank Internal Protection - None
	D01 - Pipe Type - Steel/Carbon Steel/Iron
	J02 - Dispenser - Suction Dispenser
	C00 - Pipe Location - No Piping
	F00 - Pipe External Protection - None
	G03 - Tank Secondary Containment - Vault (w/o access)
	I04 - Overfill - Product Level Gauge (A/G)
	H00 - Tank Leak Detection - None
	B02 - Tank External Protection - Original Sacrificial Anode
Tank Location:	1
Tank Type:	Steel/Carbon Steel/Iron
Tank Status:	Tank Converted to Non-Regulated Use
Pipe Model:	Not reported
Install Date:	Not reported
Capacity Gallons:	6000
Tightness Test Method:	NN
Date Test:	Not reported
Next Test Date:	Not reported
Date Tank Closed:	02/01/1993
Register:	True
Modified By:	TRANSLAT
Last Modified:	03/04/2004
Material Name:	#6 Fuel Oil (On-Site Consumption)

AT481 **MERIT ENGRAVING CO** **RCRA NonGen / NLR** **1000189071**
NE **336 W 37TH ST** **FINDS** **NYD001388834**
1/8-1/4 **NEW YORK, NY 10017** **NY MANIFEST**
0.220 mi.
1164 ft. **Site 4 of 7 in cluster AT**

Relative:
Higher

Actual:
39 ft.

RCRA NonGen / NLR:

Date form received by agency:	01/01/2007
Facility name:	MERIT ENGRAVING CO
Facility address:	336 W 37TH ST NEW YORK, NY 10017
EPA ID:	NYD001388834
Mailing address:	W 37TH ST NEW YORK, NY 10017

MERIT ENGRAVING CO (Continued) **1000189071**

Contact:	Not reported
Contact address:	W 37TH ST NEW YORK, NY 10017
Contact country:	US
Contact telephone:	Not reported
Contact email:	Not reported
EPA Region:	02
Land type:	Facility is not located on Indian land. Additional information is not known.
Classification:	Non-Generator
Description:	Handler: Non-Generators do not presently generate hazardous waste

Owner/Operator Summary:

Owner/operator name:	EFRIA REALTY
Owner/operator address:	336 W 37TH ST NEW YORK, NY 10018
Owner/operator country:	US
Owner/operator telephone:	(212) 279-8252
Legal status:	Private
Owner/Operator Type:	Operator
Owner/Op start date:	Not reported
Owner/Op end date:	Not reported

Owner/operator name:	EFRIA REALTY
Owner/operator address:	336 W 37TH ST NEW YORK, NY 10018
Owner/operator country:	US
Owner/operator telephone:	(212) 279-8252
Legal status:	Private
Owner/Operator Type:	Owner
Owner/Op start date:	Not reported
Owner/Op end date:	Not reported

Handler Activities Summary:

U.S. importer of hazardous waste:	No
Mixed waste (haz. and radioactive):	No
Recycler of hazardous waste:	No
Transporter of hazardous waste:	No
Treater, storer or disposer of HW:	No
Underground injection activity:	No
On-site burner exemption:	No
Furnace exemption:	No
Used oil fuel burner:	No
Used oil processor:	No
User oil refiner:	No
Used oil fuel marketer to burner:	No
Used oil Specification marketer:	No
Used oil transfer facility:	No
Used oil transporter:	No

Historical Generators:

Date form received by agency:	01/01/2006
Site name:	MERIT ENGRAVING CO
Classification:	Not a generator, verified

Date form received by agency:	07/14/1999
Site name:	MERIT ENGRAVING CO

MERIT ENGRAVING CO (Continued) **1000189071**

Classification: Small Quantity Generator

Date form received by agency: 06/26/1996
Site name: MERIT ENGRAVING CO
Classification: Large Quantity Generator

Hazardous Waste Summary:
Waste code: D002
Waste name: A WASTE WHICH HAS A PH OF LESS THAN 2 OR GREATER THAN 12.5 IS CONSIDERED TO BE A CORROSIVE HAZARDOUS WASTE. SODIUM HYDROXIDE, A CAUSTIC SOLUTION WITH A HIGH PH, IS OFTEN USED BY INDUSTRIES TO CLEAN OR DEGREASE PARTS. HYDROCHLORIC ACID, A SOLUTION WITH A LOW PH, IS USED BY MANY INDUSTRIES TO CLEAN METAL PARTS PRIOR TO PAINTING. WHEN THESE CAUSTIC OR ACID SOLUTIONS BECOME CONTAMINATED AND MUST BE DISPOSED, THE WASTE WOULD BE A CORROSIVE HAZARDOUS WASTE.

Waste code: F008
Waste name: PLATING BATH RESIDUES FROM THE BOTTOM OF PLATING BATHS FROM ELECTROPLATING OPERATIONS WHERE CYANIDES ARE USED IN THE PROCESS.

Waste code: F009
Waste name: SPENT STRIPPING AND CLEANING BATH SOLUTIONS FROM ELECTROPLATING OPERATIONS WHERE CYANIDES ARE USED IN THE PROCESS.

Waste code: P104
Waste name: SILVER CYANIDE

Waste code: P106
Waste name: SODIUM CYANIDE

Waste code: P121
Waste name: ZINC CYANIDE

Violation Status: No violations found

Evaluation Action Summary:
Evaluation date: 01/10/1986
Evaluation: COMPLIANCE EVALUATION INSPECTION ON-SITE
Area of violation: Not reported
Date achieved compliance: Not reported
Evaluation lead agency: State

FINDS:

Registry ID: 110000806897

Environmental Interest/Information System
RCRAInfo is a national information system that supports the Resource Conservation and Recovery Act (RCRA) program through the tracking of events and activities related to facilities that generate, transport, and treat, store, or dispose of hazardous waste. RCRAInfo allows RCRA program staff to track the notification, permit, compliance, and corrective action activities required under RCRA.

NY MANIFEST:

MERIT ENGRAVING CO (Continued) **1000189071**

EPA ID: NYD001388834
Country: USA

Mailing Info:
Name: MERIT ENGRAVING CO
Contact: JEROME BROWNSTEIN
Address: 135 W 29TH ST FLOOR 6
City/State/Zip: NEW YORK, NY 10001
Country: USA
Phone: 212-279-8252

Manifest:

Document ID: NYG0356535
Manifest Status: Not reported
Trans1 State ID: PX3640
Trans2 State ID: Not reported
Generator Ship Date: 02/11/1998
Trans1 Recv Date: 02/11/1998
Trans2 Recv Date: Not reported
TSD Site Recv Date: 02/11/1998
Part A Recv Date: Not reported
Part B Recv Date: Not reported
Generator EPA ID: NYD001388834
Trans1 EPA ID: NYD082785429
Trans2 EPA ID: Not reported
TSDF ID: NYD082785429
Waste Code: D002 - NON-LISTED CORROSIVE WASTES
Quantity: 00220
Units: G - Gallons (liquids only)* (8.3 pounds)
Number of Containers: 004
Container Type: DF - Fiberboard or plastic drums (glass)
Handling Method: T Chemical, physical, or biological treatment.
Specific Gravity: 01.26
Year: 1998

Document ID: NYG0210276
Manifest Status: Completed copy
Trans1 State ID: T81147
Trans2 State ID: Not reported
Generator Ship Date: 05/02/1997
Trans1 Recv Date: 05/02/1997
Trans2 Recv Date: / /
TSD Site Recv Date: 05/05/1997
Part A Recv Date: 05/15/1997
Part B Recv Date: 05/15/1997
Generator EPA ID: NYD001388834
Trans1 EPA ID: NYD082785429
Trans2 EPA ID: Not reported
TSDF ID: NYD082785429
Waste Code: D007 - CHROMIUM 5.0 MG/L TCLP
Quantity: 00440
Units: G - Gallons (liquids only)* (8.3 pounds)
Number of Containers: 008
Container Type: DF - Fiberboard or plastic drums (glass)
Handling Method: B Incineration, heat recovery, burning.

MERIT ENGRAVING CO (Continued) **1000189071**

Specific Gravity: 126
Year: 1997

Document ID: NYG0397818
Manifest Status: Completed copy
Trans1 State ID: PX3640
Trans2 State ID: Not reported
Generator Ship Date: 12/16/1997
Trans1 Recv Date: 12/16/1997
Trans2 Recv Date: / /
TSD Site Recv Date: 12/16/1997
Part A Recv Date: 01/06/1998
Part B Recv Date: 01/05/1998
Generator EPA ID: NYD001388834
Trans1 EPA ID: NYD082785429
Trans2 EPA ID: Not reported
TSDF ID: NYD082785429
Waste Code: D002 - NON-LISTED CORROSIVE WASTES
Quantity: 00220
Units: G - Gallons (liquids only)* (8.3 pounds)
Number of Containers: 004
Container Type: DF - Fiberboard or plastic drums (glass)
Handling Method: R Material recovery of more than 75 percent of the total material.
Specific Gravity: 126
Year: 1997

Document ID: NYG0876591
Manifest Status: Completed copy
Trans1 State ID: PX3640
Trans2 State ID: Not reported
Generator Ship Date: 08/13/1997
Trans1 Recv Date: 08/13/1997
Trans2 Recv Date: / /
TSD Site Recv Date: 08/13/1997
Part A Recv Date: 08/27/1997
Part B Recv Date: 08/28/1997
Generator EPA ID: NYD001388834
Trans1 EPA ID: NYD082785429
Trans2 EPA ID: Not reported
TSDF ID: NYD082785429
Waste Code: D002 - NON-LISTED CORROSIVE WASTES
Quantity: 00440
Units: G - Gallons (liquids only)* (8.3 pounds)
Number of Containers: 008
Container Type: DF - Fiberboard or plastic drums (glass)
Handling Method: R Material recovery of more than 75 percent of the total material.
Specific Gravity: 126
Year: 1997

Document ID: NYG0395208
Manifest Status: Completed copy
Trans1 State ID: PX3640
Trans2 State ID: Not reported
Generator Ship Date: 11/06/1997

MERIT ENGRAVING CO (Continued) **1000189071**

Trans1 Recv Date:	11/06/1997
Trans2 Recv Date:	/ /
TSD Site Recv Date:	11/06/1997
Part A Recv Date:	11/19/1997
Part B Recv Date:	11/24/1997
Generator EPA ID:	NYD001388834
Trans1 EPA ID:	NYD082785429
Trans2 EPA ID:	Not reported
TSDF ID:	NYD082785429
Waste Code:	D002 - NON-LISTED CORROSIVE WASTES
Quantity:	00440
Units:	G - Gallons (liquids only)* (8.3 pounds)
Number of Containers:	008
Container Type:	DF - Fiberboard or plastic drums (glass)
Handling Method:	R Material recovery of more than 75 percent of the total material.
Specific Gravity:	126
Year:	1997

Document ID:	NYG0232515
Manifest Status:	Completed copy
Trans1 State ID:	PD9938
Trans2 State ID:	Not reported
Generator Ship Date:	02/19/1997
Trans1 Recv Date:	02/19/1997
Trans2 Recv Date:	/ /
TSD Site Recv Date:	02/19/1997
Part A Recv Date:	02/27/1997
Part B Recv Date:	02/28/1997
Generator EPA ID:	NYD001388834
Trans1 EPA ID:	NYD082785429
Trans2 EPA ID:	Not reported
TSDF ID:	NYD082785429
Waste Code:	D002 - NON-LISTED CORROSIVE WASTES
Quantity:	00220
Units:	G - Gallons (liquids only)* (8.3 pounds)
Number of Containers:	004
Container Type:	DF - Fiberboard or plastic drums (glass)
Handling Method:	T Chemical, physical, or biological treatment.
Specific Gravity:	126
Year:	1997

AS482 **VERIZON NEW YORK INC** **NY MANIFEST** **S109065100**
North **37 ST & 10 AVE** **N/A**
1/8-1/4 **NEW YORK, NY 10016**
0.221 mi.
1165 ft. **Site 2 of 8 in cluster AS**

Relative:
Higher

Actual:
40 ft.

NY MANIFEST:

EPA ID:	NYP000952507
Country:	USA

Mailing Info:

Name:	VERIZON NEW YORK INC
Contact:	Not reported
Address:	Not reported
City/State/Zip:	Not reported
Country:	Not reported

VERIZON NEW YORK INC (Continued) **S109065100**

Phone: Not reported

NY MANIFEST:
No Manifest Records Available

AN483 **315 WEST 36TH ST** **NY AST** **U003383829**
ENE **315 WEST 36TH ST** **NY HIST AST** **N/A**
1/8-1/4 **NEW YORK, NY 10018**
0.222 mi.
1172 ft. **Site 5 of 19 in cluster AN**

Relative:
Higher

Actual:
38 ft.

AST:

Region:	STATE
DEC Region:	2
Site Status:	Active
Facility Id:	2-063843
Program Type:	PBS
UTM X:	585042.43637000001
UTM Y:	4511920.9477899997
Expiration Date:	03/10/2017
Site Type:	Apartment Building/Office Building

Affiliation Records:

Site Id:	1294
Affiliation Type:	Facility Owner
Company Name:	THE 315 W36 CONDOMINIUM % WALTER & SAMUELS INC
Contact Type:	Not reported
Contact Name:	Not reported
Address1:	419 PARK AVENUE SOUTH
Address2:	Not reported
City:	NEW YORK
State:	NY
Zip Code:	10016
Country Code:	001
Phone:	(212) 685-6200
EMail:	Not reported
Fax Number:	Not reported
Modified By:	NRLOMBAR
Date Last Modified:	6/17/2014

Site Id:	1294
Affiliation Type:	Mail Contact
Company Name:	WALTER & SAMUELS INC
Contact Type:	Not reported
Contact Name:	MR. MEL FARRELL
Address1:	419 PARK AVENUE SOUTH
Address2:	Not reported
City:	NEW YORK
State:	NY
Zip Code:	10016
Country Code:	001
Phone:	(212) 685-6200
EMail:	MFARRELL@WALTER-SAMUELS.COM
Fax Number:	Not reported
Modified By:	NRLOMBAR
Date Last Modified:	6/17/2014

Site Id:	1294

315 WEST 36TH ST (Continued) **U003383829**

Affiliation Type:	On-Site Operator
Company Name:	THE 315 W36 CONDOMINIUM
Contact Type:	Not reported
Contact Name:	TOMA
Address1:	Not reported
Address2:	Not reported
City:	Not reported
State:	NN
Zip Code:	Not reported
Country Code:	001
Phone:	(917) 468-3909
EMail:	Not reported
Fax Number:	Not reported
Modified By:	NRLOMBAR
Date Last Modified:	6/17/2014

Site Id:	1294
Affiliation Type:	Emergency Contact
Company Name:	THE 315 W36 CONDOMINIUM % WALTER & SAMUELS INC
Contact Type:	Not reported
Contact Name:	MEL FARRELL
Address1:	Not reported
Address2:	Not reported
City:	Not reported
State:	NN
Zip Code:	Not reported
Country Code:	999
Phone:	(212) 685-6200
EMail:	Not reported
Fax Number:	Not reported
Modified By:	NRLOMBAR
Date Last Modified:	6/17/2014

Tank Info:

Tank Number:	001
Tank Id:	2340
Material Code:	0003
Common Name of Substance:	#6 Fuel Oil (On-Site Consumption)

Equipment Records:

C00 - Pipe Location - No Piping
E01 - Piping Secondary Containment - Diking (Aboveground)
F00 - Pipe External Protection - None
I04 - Overfill - Product Level Gauge (A/G)
A00 - Tank Internal Protection - None
D01 - Pipe Type - Steel/Carbon Steel/Iron
G02 - Tank Secondary Containment - Vault (w/access)
J02 - Dispenser - Suction Dispenser
L09 - Piping Leak Detection - Exempt Suction Piping
B00 - Tank External Protection - None
H00 - Tank Leak Detection - None
K00 - Spill Prevention - None

Tank Location:	1
Tank Type:	Steel/Carbon Steel/Iron
Tank Status:	In Service

315 WEST 36TH ST (Continued) **U003383829**

Pipe Model:	Not reported
Install Date:	11/18/1926
Capacity Gallons:	10000
Tightness Test Method:	NN
Date Test:	Not reported
Next Test Date:	Not reported
Date Tank Closed:	Not reported
Register:	True
Modified By:	NRLOMBAR
Last Modified:	06/17/2014
Material Name:	#4 Fuel Oil (On-Site Consumption)

HIST AST:

PBS Number:	2-063843
SWIS Code:	6201
Operator:	WALTER & SAMUELS INC
Facility Phone:	(212) 685-6200
Facility Addr2:	315 WEST 36TH ST
Facility Type:	OTHER
Emergency:	ERNEST FARACI
Emergency Tel:	(212) 685-6200
Old PBSNO:	Not reported
Date Inspected:	Not reported
Inspector:	Not reported
Result of Inspection:	Not reported
Owner Name:	WALTER & SAMUELS INC
Owner Address:	419 PARK AVENUE SOUTH
Owner City,St,Zip:	NEW YORK, NY 10016
Federal ID:	Not reported
Owner Tel:	(212) 685-6200
Owner Type:	Corporate/Commercial
Owner Subtype:	Not reported
Mailing Contact:	ERNEST FARACI
Mailing Name:	WALTER & SAMUELS INC
Mailing Address:	419 PARK AVENUE SOUTH
Mailing Address 2:	Not reported
Mailing City,St,Zip:	NEW YORK, NY 10016
Mailing Telephone:	(212) 685-6200
Owner Mark:	First Owner
Facility Status:	1 - Active PBS facility, i.e. total capacity of the PBS tanks is greater than 1,100 gallons, regardless if Subpart 360-14 tanks exist or not at the facility.
Certification Flag:	True
Certification Date:	Not reported
Expiration:	03/10/2007
Renew Flag:	False
Renew Date:	11/13/2001
Total Capacity:	10000
FAMT:	True
Facility Screen:	No Missing Data
Owner Screen:	No Missing Data
Tank Screen:	Minor Data Missing
Dead Letter:	False
CBS Number:	Not reported
Town or City:	NEW YORK CITY
County Code:	62
Town or City Code:	01

315 WEST 36TH ST (Continued) **U003383829**

Region:	2
Tank ID:	001
Tank Location:	ABOVEGROUND
Tank Status:	In Service
Install Date:	Not reported
Capacity (Gal):	10000
Product Stored:	NOS 5 OR 6 FUEL OIL
Tank Type:	Steel/carbon steel
Tank Internal:	Not reported
Tank External:	Not reported
Pipe Location:	Not reported
Pipe Type:	STEEL/IRON
Pipe Internal:	Not reported
Pipe External:	Not reported
Tank Containment:	None
Leak Detection:	0
Overfill Protection:	4
Dispenser Method:	Suction
Date Tested:	Not reported
Next Test Date:	Not reported
Missing Data for Tank:	Minor Data Missing
Date Closed:	Not reported
Test Method:	Not reported
Deleted:	False
Updated:	False
SPDES Number:	Not reported
Lat/Long:	Not reported

AN484 **PRIMCO CASTING CORP** **RCRA NonGen / NLR** **1000296979**
ENE **315 W 36TH ST** **FINDS** **NYD001508274**
1/8-1/4 **NEW YORK, NY 10018**
0.222 mi.
1172 ft. **Site 6 of 19 in cluster AN**

Relative:
Higher

Actual:
38 ft.

RCRA NonGen / NLR:

Date form received by agency:	01/01/2007
Facility name:	PRIMCO CASTING CORP
Facility address:	315 W 36TH ST NEW YORK, NY 10019
EPA ID:	NYD001508274
Mailing address:	W 36TH ST NEW YORK, NY 10018
Contact:	Not reported
Contact address:	W 36TH ST NEW YORK, NY 10018
Contact country:	US
Contact telephone:	Not reported
Contact email:	Not reported
EPA Region:	02
Classification:	Non-Generator
Description:	Handler: Non-Generators do not presently generate hazardous waste

Owner/Operator Summary:

Owner/operator name:	PRIMCO CASTING CORP INC
Owner/operator address:	NOT REQUIRED NOT REQUIRED, WY 99999

PRIMCO CASTING CORP (Continued) **1000296979**

Owner/operator country: US
Owner/operator telephone: (212) 555-1212
Legal status: Private
Owner/Operator Type: Owner
Owner/Op start date: Not reported
Owner/Op end date: Not reported

Owner/operator name: PRIMCO CASTING CORP INC
Owner/operator address: NOT REQUIRED
NOT REQUIRED, WY 99999
Owner/operator country: US
Owner/operator telephone: (212) 555-1212
Legal status: Private
Owner/Operator Type: Operator
Owner/Op start date: Not reported
Owner/Op end date: Not reported

Handler Activities Summary:
U.S. importer of hazardous waste: No
Mixed waste (haz. and radioactive): No
Recycler of hazardous waste: No
Transporter of hazardous waste: No
Treater, storer or disposer of HW: No
Underground injection activity: No
On-site burner exemption: No
Furnace exemption: No
Used oil fuel burner: No
Used oil processor: No
User oil refiner: No
Used oil fuel marketer to burner: No
Used oil Specification marketer: No
Used oil transfer facility: No
Used oil transporter: No

Historical Generators:
Date form received by agency: 01/01/2006
Site name: PRIMCO CASTING CORP
Classification: Not a generator, verified

Date form received by agency: 07/08/1999
Site name: PRIMCO CASTING CORP
Classification: Not a generator, verified

Date form received by agency: 09/02/1980
Site name: PRIMCO CASTING CORP
Classification: Large Quantity Generator

Hazardous Waste Summary:
Waste code: F006
Waste name: WASTEWATER TREATMENT SLUDGES FROM ELECTROPLATING OPERATIONS EXCEPT FROM THE FOLLOWING PROCESSES: (1) SULFURIC ACID ANODIZING OF ALUMINUM; (2) TIN PLATING ON CARBON STEEL; (3) ZINC PLATING (SEGREGATED BASIS) ON CARBON STEEL; (4) ALUMINUM OR ZINC-ALUMINUM PLATING ON CARBON STEEL; (5) CLEANING/STRIPPING ASSOCIATED WITH TIN, ZINC AND ALUMINUM PLATING ON CARBON STEEL; AND (6) CHEMICAL ETCHING AND MILLING OF ALUMINUM.

PRIMCO CASTING CORP (Continued) **1000296979**

Waste code: F007
Waste name: SPENT CYANIDE PLATING BATH SOLUTIONS FROM ELECTROPLATING OPERATIONS

Waste code: F008
Waste name: PLATING BATH RESIDUES FROM THE BOTTOM OF PLATING BATHS FROM ELECTROPLATING OPERATIONS WHERE CYANIDES ARE USED IN THE PROCESS.

Waste code: F009
Waste name: SPENT STRIPPING AND CLEANING BATH SOLUTIONS FROM ELECTROPLATING OPERATIONS WHERE CYANIDES ARE USED IN THE PROCESS.

Violation Status: No violations found

FINDS:

Registry ID: 110004335087

Environmental Interest/Information System
RCRAInfo is a national information system that supports the Resource Conservation and Recovery Act (RCRA) program through the tracking of events and activities related to facilities that generate, transport, and treat, store, or dispose of hazardous waste. RCRAInfo allows RCRA program staff to track the notification, permit, compliance, and corrective action activities required under RCRA.

AT485 **SILHOFF REALTY LLC** **NY AST** **A100296041**
NE **334 WEST 37TH STREET** **N/A**
1/8-1/4 **NEW YORK, NY 10018**
0.223 mi.
1177 ft. **Site 5 of 7 in cluster AT**

Relative:
Higher

Actual:
39 ft.

AST:
Region: STATE
DEC Region: 2
Site Status: Active
Facility Id: 2-609223
Program Type: PBS
UTM X: 584995.87268000003
UTM Y: 4511988.6231800001
Expiration Date: 09/03/2008
Site Type: Apartment Building/Office Building

Affiliation Records:
Site Id: 31068
Affiliation Type: Facility Owner
Company Name: SILHOFF REALTY LLC
Contact Type: Not reported
Contact Name: Not reported
Address1: P.O. BOX 449
Address2: Not reported
City: BROOKLYN
State: NY
Zip Code: 11230
Country Code: 001
Phone: (718) 252-9173
EMail: Not reported
Fax Number: Not reported
Modified By: TRANSLAT

SILHOFF REALTY LLC (Continued) **A100296041**

Date Last Modified: 3/4/2004

Site Id: 31068
Affiliation Type: Mail Contact
Company Name: SILHOFF REALTY LLC
Contact Type: Not reported
Contact Name: ELI MILLER
Address1: P.O. BOX 449
Address2: Not reported
City: BROOKLYN
State: NY
Zip Code: 11230
Country Code: 001
Phone: (718) 252-9173
EMail: Not reported
Fax Number: Not reported
Modified By: TRANSLAT
Date Last Modified: 3/4/2004

Site Id: 31068
Affiliation Type: On-Site Operator
Company Name: SILHOFF REALTY LLC
Contact Type: Not reported
Contact Name: CARLOS PERALTA
Address1: Not reported
Address2: Not reported
City: Not reported
State: NN
Zip Code: Not reported
Country Code: 001
Phone: (646) 473-1045
EMail: Not reported
Fax Number: Not reported
Modified By: TRANSLAT
Date Last Modified: 3/4/2004

Site Id: 31068
Affiliation Type: Emergency Contact
Company Name: SILHOFF REALTY LLC
Contact Type: Not reported
Contact Name: CARLOS PERALTA
Address1: Not reported
Address2: Not reported
City: Not reported
State: NN
Zip Code: Not reported
Country Code: 001
Phone: (646) 473-1045
EMail: Not reported
Fax Number: Not reported
Modified By: TRANSLAT
Date Last Modified: 3/4/2004

Tank Info:

Tank Number: 001
Tank Id: 66835

SILHOFF REALTY LLC (Continued) **A100296041**

Material Code: 0001
Common Name of Substance: #2 Fuel Oil (On-Site Consumption)

Equipment Records:
A00 - Tank Internal Protection - None
D01 - Pipe Type - Steel/Carbon Steel/Iron
G00 - Tank Secondary Containment - None
I05 - Overfill - Vent Whistle
F00 - Pipe External Protection - None
C01 - Pipe Location - Aboveground
B05 - Tank External Protection - Jacketed
H06 - Tank Leak Detection - Impervious Barrier/Concrete Pad (A/G)

Tank Location: 1
Tank Type: Steel/Carbon Steel/Iron
Tank Status: In Service
Pipe Model: Not reported
Install Date: Not reported
Capacity Gallons: 2500
Tightness Test Method: NN
Date Test: Not reported
Next Test Date: Not reported
Date Tank Closed: Not reported
Register: True
Modified By: TRANSLAT
Last Modified: 03/04/2004
Material Name: #2 Fuel Oil (On-Site Consumption)

AG486 **28-29 HIGHLINE** **NY UST** **U004224035**
WSW **507-515 WEST 28TH ST** **N/A**
1/8-1/4 **NY, NY 10001**
0.224 mi.
1184 ft. **Site 12 of 13 in cluster AG**

Relative:
Lower

Actual:
15 ft.

UST:
Id/Status: 2-612265 / Unregulated/Closed
Program Type: PBS
Region: STATE
DEC Region: 2
Expiration Date: 03/01/2016
UTM X: Not reported
UTM Y: Not reported
Site Type: Apartment Building/Office Building

Affiliation Records:
Site Id: 497801
Affiliation Type: Facility Owner
Company Name: KADIMA TENTH AVE SPE LLC/MAESTROWEST CHALSEA SPE
Contact Type: AGENT
Contact Name: KADIMA TENTH AVE SPE LLC/MAESTROWEST CHALSEA SPE
Address1: 1999 MARCUS AVE.
Address2: Not reported
City: LAKE SUCCESS
State: NY
Zip Code: 11042
Country Code: 001
Phone: (516) 488-3000
EMail: Not reported
Fax Number: Not reported

28-29 HIGHLINE (Continued) **U004224035**

Modified By:	MSBAPTIS
Date Last Modified:	7/23/2014

Site Id:	497801
Affiliation Type:	Mail Contact
Company Name:	KADIMA TENTH AVE SPE LLC/MAESTROWEST CHALSEA SPE
Contact Type:	Not reported
Contact Name:	KEVIN LALEZARIAN
Address1:	1999 MARCUS AVE.
Address2:	Not reported
City:	LAKE SUCCESS
State:	NY
Zip Code:	11042
Country Code:	001
Phone:	(516) 488-3000
EMail:	KEVIN@LALEZARIAN.COM
Fax Number:	Not reported
Modified By:	MSBAPTIS
Date Last Modified:	7/23/2014

Site Id:	497801
Affiliation Type:	On-Site Operator
Company Name:	28-29 HIGHLINE
Contact Type:	Not reported
Contact Name:	KADIMA TENTH AVE SPE LLC/MAESTROWEST CHALSEA SPE
Address1:	Not reported
Address2:	Not reported
City:	Not reported
State:	NN
Zip Code:	Not reported
Country Code:	001
Phone:	Not reported
EMail:	Not reported
Fax Number:	Not reported
Modified By:	MSBAPTIS
Date Last Modified:	7/23/2014

Site Id:	497801
Affiliation Type:	Emergency Contact
Company Name:	KADIMA TENTH AVE SPE LLC/MAESTROWEST CHALSEA SPE
Contact Type:	Not reported
Contact Name:	KEVIN LALEZARAN
Address1:	Not reported
Address2:	Not reported
City:	Not reported
State:	NN
Zip Code:	Not reported
Country Code:	001
Phone:	(516) 488-3000
EMail:	Not reported
Fax Number:	Not reported
Modified By:	MSBAPTIS
Date Last Modified:	7/23/2014

Tank Info:

Tank Number:	01

28-29 HIGHLINE (Continued) **U004224035**

Tank ID:	252577
Tank Status:	Closed - Removed
Material Name:	Closed - Removed
Capacity Gallons:	1100
Install Date:	Not reported
Date Tank Closed:	11/01/2013
Registered:	True
Tank Location:	Underground
Tank Type:	Steel/carbon steel
Tightness Test Method:	NN
Date Test:	Not reported
Next Test Date:	Not reported
Pipe Model:	Not reported
Modified By:	MSBAPTIS
Last Modified:	07/23/2014

Equipment Records:

B00 - Tank External Protection - None
E00 - Piping Secondary Containment - None
H00 - Tank Leak Detection - None
K00 - Spill Prevention - None
C00 - Pipe Location - No Piping
F00 - Pipe External Protection - None
A00 - Tank Internal Protection - None
D00 - Pipe Type - No Piping
G00 - Tank Secondary Containment - None
J00 - Dispenser - None
I00 - Overfill - None
L00 - Piping Leak Detection - None

Tank Number:	02
Tank ID:	252578
Tank Status:	Closed - Removed
Material Name:	Closed - Removed
Capacity Gallons:	250
Install Date:	Not reported
Date Tank Closed:	11/01/2013
Registered:	True
Tank Location:	Underground
Tank Type:	Steel/carbon steel
Tightness Test Method:	NN
Date Test:	Not reported
Next Test Date:	Not reported
Pipe Model:	Not reported
Modified By:	MSBAPTIS
Last Modified:	07/23/2014

Equipment Records:

B00 - Tank External Protection - None
E00 - Piping Secondary Containment - None
H00 - Tank Leak Detection - None
K00 - Spill Prevention - None
C00 - Pipe Location - No Piping
F00 - Pipe External Protection - None
A00 - Tank Internal Protection - None
D00 - Pipe Type - No Piping
G00 - Tank Secondary Containment - None

28-29 HIGHLINE (Continued) **U004224035**

J00 - Dispenser - None
I00 - Overfill - None
L00 - Piping Leak Detection - None

Tank Number:	03
Tank ID:	252579
Tank Status:	Closed - Removed
Material Name:	Closed - Removed
Capacity Gallons:	1100
Install Date:	Not reported
Date Tank Closed:	01/20/2014
Registered:	True
Tank Location:	Underground
Tank Type:	Steel/carbon steel
Tightness Test Method:	NN
Date Test:	Not reported
Next Test Date:	Not reported
Pipe Model:	Not reported
Modified By:	MSBAPTIS
Last Modified:	07/23/2014

Equipment Records:

B00 - Tank External Protection - None
E00 - Piping Secondary Containment - None
H00 - Tank Leak Detection - None
K00 - Spill Prevention - None
C00 - Pipe Location - No Piping
F00 - Pipe External Protection - None
A00 - Tank Internal Protection - None
D00 - Pipe Type - No Piping
G00 - Tank Secondary Containment - None
J00 - Dispenser - None
I00 - Overfill - None
L00 - Piping Leak Detection - None

AK487 **EDR US Hist Cleaners** **1015052532**
SSE **387 8TH AVE** **N/A**
1/8-1/4 **NEW YORK, NY 10001**
0.225 mi.
1190 ft. **Site 5 of 7 in cluster AK**

Relative:
Higher

Actual:
29 ft.

EDR Historical Cleaners:

Name:	ATLANTIC CLEANERS INCORPORATED
Year:	1999
Address:	387 8TH AVE
Name:	ATLANTIC CLEANERS INCORPORATED
Year:	2000
Address:	387 8TH AVE
Name:	ATLANTIC CLEANERS INC
Year:	2007
Address:	387 8TH AVE
Name:	ATLANTIC CLEANERS INC
Year:	2008
Address:	387 8TH AVE

(Continued) **1015052532**

Name: ATLANTIC CLEANERS INC
Year: 2009
Address: 387 8TH AVE

Name: VICTORS CLEANERS
Year: 2010
Address: 387 8TH AVE

AS488 **MIDTOWN WEST A LLC** **NY MANIFEST** **S108933717**
North **505 WEST 37TH STREET** **N/A**
1/8-1/4 **NEW YORK, NY 10018**
0.227 mi.
1197 ft. **Site 3 of 8 in cluster AS**

Relative:
Higher

Actual:
39 ft.

NY MANIFEST:
EPA ID: NYR000148528
Country: USA

Mailing Info:
Name: MIDTOWN WEST A LLC
Contact: BRUCE WEILL
Address: 290 PARK AVE S
City/State/Zip: NEW YORK, NY 10010
Country: USA
Phone: 212-375-1155

Manifest:

Document ID: Not reported
Manifest Status: Not reported
Trans1 State ID: NJD045995693
Trans2 State ID: Not reported
Generator Ship Date: 08/28/2007
Trans1 Recv Date: 08/28/2007
Trans2 Recv Date: Not reported
TSD Site Recv Date: 08/28/2007
Part A Recv Date: Not reported
Part B Recv Date: Not reported
Generator EPA ID: NYR000148528
Trans1 EPA ID: Not reported
Trans2 EPA ID: Not reported
TSDF ID: NJD045995693
Waste Code: Not reported
Quantity: 22
Units: T - Tons
Number of Containers: 1
Container Type: CM - Metal boxes, cases, roll-offs
Handling Method: T Chemical, physical, or biological treatment.
Specific Gravity: 1
Year: 2007
Manifest Tracking Num: 003285047JJK
Import Ind: N
Export Ind: N
Discr Quantity Ind: N
Discr Type Ind: N
Discr Residue Ind: N
Discr Partial Reject Ind: N
Discr Full Reject Ind: N

MIDTOWN WEST A LLC (Continued) **S108933717**

Manifest Ref Num:	Not reported
Alt Fac RCRA Id:	Not reported
Alt Fac Sign Date:	Not reported
Mgmt Method Type Code:	H111

Document ID:	Not reported
Manifest Status:	Not reported
Trans1 State ID:	NJD045995693
Trans2 State ID:	Not reported
Generator Ship Date:	08/28/2007
Trans1 Recv Date:	08/28/2007
Trans2 Recv Date:	Not reported
TSD Site Recv Date:	08/28/2007
Part A Recv Date:	Not reported
Part B Recv Date:	Not reported
Generator EPA ID:	NYR000148528
Trans1 EPA ID:	Not reported
Trans2 EPA ID:	Not reported
TSDF ID:	NJD045995693
Waste Code:	Not reported
Quantity:	22
Units:	T - Tons
Number of Containers:	1
Container Type:	CM - Metal boxes, cases, roll-offs
Handling Method:	T Chemical, physical, or biological treatment.
Specific Gravity:	1
Year:	2007
Manifest Tracking Num:	003285048JJK
Import Ind:	N
Export Ind:	N
Discr Quantity Ind:	N
Discr Type Ind:	N
Discr Residue Ind:	N
Discr Partial Reject Ind:	N
Discr Full Reject Ind:	N
Manifest Ref Num:	Not reported
Alt Fac RCRA Id:	Not reported
Alt Fac Sign Date:	Not reported
Mgmt Method Type Code:	H111

Document ID:	Not reported
Manifest Status:	Not reported
Trans1 State ID:	NJD045995693
Trans2 State ID:	Not reported
Generator Ship Date:	08/28/2007
Trans1 Recv Date:	08/28/2007
Trans2 Recv Date:	Not reported
TSD Site Recv Date:	08/28/2007
Part A Recv Date:	Not reported
Part B Recv Date:	Not reported
Generator EPA ID:	NYR000148528
Trans1 EPA ID:	Not reported
Trans2 EPA ID:	Not reported
TSDF ID:	NJD045995693
Waste Code:	Not reported

MIDTOWN WEST A LLC (Continued) **S108933717**

Quantity:	22
Units:	T - Tons
Number of Containers:	1
Container Type:	CM - Metal boxes, cases, roll-offs
Handling Method:	T Chemical, physical, or biological treatment.
Specific Gravity:	1
Year:	2007
Manifest Tracking Num:	003285049JJK
Import Ind:	N
Export Ind:	N
Discr Quantity Ind:	N
Discr Type Ind:	N
Discr Residue Ind:	N
Discr Partial Reject Ind:	N
Discr Full Reject Ind:	N
Manifest Ref Num:	Not reported
Alt Fac RCRA Id:	Not reported
Alt Fac Sign Date:	Not reported
Mgmt Method Type Code:	H111

Document ID:	Not reported
Manifest Status:	Not reported
Trans1 State ID:	NJD045995693
Trans2 State ID:	Not reported
Generator Ship Date:	08/28/2007
Trans1 Recv Date:	08/28/2007
Trans2 Recv Date:	Not reported
TSD Site Recv Date:	08/28/2007
Part A Recv Date:	Not reported
Part B Recv Date:	Not reported
Generator EPA ID:	NYR000148528
Trans1 EPA ID:	Not reported
Trans2 EPA ID:	Not reported
TSDF ID:	NJD045995693
Waste Code:	Not reported
Quantity:	22
Units:	T - Tons
Number of Containers:	1
Container Type:	CM - Metal boxes, cases, roll-offs
Handling Method:	T Chemical, physical, or biological treatment.
Specific Gravity:	1
Year:	2007
Manifest Tracking Num:	003285050JJK
Import Ind:	N
Export Ind:	N
Discr Quantity Ind:	N
Discr Type Ind:	N
Discr Residue Ind:	N
Discr Partial Reject Ind:	N
Discr Full Reject Ind:	N
Manifest Ref Num:	Not reported
Alt Fac RCRA Id:	Not reported
Alt Fac Sign Date:	Not reported
Mgmt Method Type Code:	H111

MIDTOWN WEST A LLC (Continued) **S108933717**

Document ID:	Not reported
Manifest Status:	Not reported
Trans1 State ID:	NJD045995693
Trans2 State ID:	Not reported
Generator Ship Date:	08/28/2007
Trans1 Recv Date:	08/28/2007
Trans2 Recv Date:	Not reported
TSD Site Recv Date:	08/28/2007
Part A Recv Date:	Not reported
Part B Recv Date:	Not reported
Generator EPA ID:	NYR000148528
Trans1 EPA ID:	Not reported
Trans2 EPA ID:	Not reported
TSDF ID:	NJD045995693
Waste Code:	Not reported
Quantity:	22
Units:	T - Tons
Number of Containers:	1
Container Type:	CM - Metal boxes, cases, roll-offs
Handling Method:	T Chemical, physical, or biological treatment.
Specific Gravity:	1
Year:	2007
Manifest Tracking Num:	003285051JJK
Import Ind:	N
Export Ind:	N
Discr Quantity Ind:	N
Discr Type Ind:	N
Discr Residue Ind:	N
Discr Partial Reject Ind:	N
Discr Full Reject Ind:	N
Manifest Ref Num:	Not reported
Alt Fac RCRA Id:	Not reported
Alt Fac Sign Date:	Not reported
Mgmt Method Type Code:	H111

Document ID:	Not reported
Manifest Status:	Not reported
Trans1 State ID:	NJD045995693
Trans2 State ID:	Not reported
Generator Ship Date:	08/28/2007
Trans1 Recv Date:	08/28/2007
Trans2 Recv Date:	Not reported
TSD Site Recv Date:	08/28/2007
Part A Recv Date:	Not reported
Part B Recv Date:	Not reported
Generator EPA ID:	NYR000148528
Trans1 EPA ID:	Not reported
Trans2 EPA ID:	Not reported
TSDF ID:	NJD045995693
Waste Code:	Not reported
Quantity:	22
Units:	T - Tons
Number of Containers:	1
Container Type:	CM - Metal boxes, cases, roll-offs
Handling Method:	T Chemical, physical, or biological treatment.
Specific Gravity:	1

MIDTOWN WEST A LLC (Continued) **S108933717**

Year:	2007
Manifest Tracking Num:	003285052JJK
Import Ind:	N
Export Ind:	N
Discr Quantity Ind:	N
Discr Type Ind:	N
Discr Residue Ind:	N
Discr Partial Reject Ind:	N
Discr Full Reject Ind:	N
Manifest Ref Num:	Not reported
Alt Fac RCRA Id:	Not reported
Alt Fac Sign Date:	Not reported
Mgmt Method Type Code:	H111

Document ID:	Not reported
Manifest Status:	Not reported
Trans1 State ID:	NJD045995693
Trans2 State ID:	Not reported
Generator Ship Date:	08/28/2007
Trans1 Recv Date:	08/28/2007
Trans2 Recv Date:	Not reported
TSD Site Recv Date:	08/28/2007
Part A Recv Date:	Not reported
Part B Recv Date:	Not reported
Generator EPA ID:	NYR000148528
Trans1 EPA ID:	Not reported
Trans2 EPA ID:	Not reported
TSDF ID:	NJD045995693
Waste Code:	Not reported
Quantity:	22
Units:	T - Tons
Number of Containers:	1
Container Type:	CM - Metal boxes, cases, roll-offs
Handling Method:	T Chemical, physical, or biological treatment.
Specific Gravity:	1
Year:	2007
Manifest Tracking Num:	003285053JJK
Import Ind:	N
Export Ind:	N
Discr Quantity Ind:	N
Discr Type Ind:	N
Discr Residue Ind:	N
Discr Partial Reject Ind:	N
Discr Full Reject Ind:	N
Manifest Ref Num:	Not reported
Alt Fac RCRA Id:	Not reported
Alt Fac Sign Date:	Not reported
Mgmt Method Type Code:	H111

Document ID:	Not reported
Manifest Status:	Not reported
Trans1 State ID:	NJD045995693
Trans2 State ID:	Not reported
Generator Ship Date:	08/28/2007
Trans1 Recv Date:	08/28/2007

MIDTOWN WEST A LLC (Continued) **S108933717**

Trans2 Recv Date:	Not reported
TSD Site Recv Date:	08/28/2007
Part A Recv Date:	Not reported
Part B Recv Date:	Not reported
Generator EPA ID:	NYR000148528
Trans1 EPA ID:	Not reported
Trans2 EPA ID:	Not reported
TSDF ID:	NJD045995693
Waste Code:	Not reported
Quantity:	22
Units:	T - Tons
Number of Containers:	1
Container Type:	CM - Metal boxes, cases, roll-offs
Handling Method:	T Chemical, physical, or biological treatment.
Specific Gravity:	1
Year:	2007
Manifest Tracking Num:	003285054JJK
Import Ind:	N
Export Ind:	N
Discr Quantity Ind:	N
Discr Type Ind:	N
Discr Residue Ind:	N
Discr Partial Reject Ind:	N
Discr Full Reject Ind:	N
Manifest Ref Num:	Not reported
Alt Fac RCRA Id:	Not reported
Alt Fac Sign Date:	Not reported
Mgmt Method Type Code:	H111

Document ID:	Not reported
Manifest Status:	Not reported
Trans1 State ID:	NJD045995693
Trans2 State ID:	Not reported
Generator Ship Date:	08/28/2007
Trans1 Recv Date:	08/28/2007
Trans2 Recv Date:	Not reported
TSD Site Recv Date:	08/28/2007
Part A Recv Date:	Not reported
Part B Recv Date:	Not reported
Generator EPA ID:	NYR000148528
Trans1 EPA ID:	Not reported
Trans2 EPA ID:	Not reported
TSDF ID:	NJD045995693
Waste Code:	Not reported
Quantity:	22
Units:	T - Tons
Number of Containers:	1
Container Type:	CM - Metal boxes, cases, roll-offs
Handling Method:	T Chemical, physical, or biological treatment.
Specific Gravity:	1
Year:	2007
Manifest Tracking Num:	003285055JJK
Import Ind:	N
Export Ind:	N
Discr Quantity Ind:	N
Discr Type Ind:	N

MIDTOWN WEST A LLC (Continued) **S108933717**

Discr Residue Ind:	N
Discr Partial Reject Ind:	N
Discr Full Reject Ind:	N
Manifest Ref Num:	Not reported
Alt Fac RCRA Id:	Not reported
Alt Fac Sign Date:	Not reported
Mgmt Method Type Code:	H111

Document ID:	Not reported
Manifest Status:	Not reported
Trans1 State ID:	NJD045995693
Trans2 State ID:	Not reported
Generator Ship Date:	08/28/2007
Trans1 Recv Date:	08/28/2007
Trans2 Recv Date:	Not reported
TSD Site Recv Date:	08/28/2007
Part A Recv Date:	Not reported
Part B Recv Date:	Not reported
Generator EPA ID:	NYR000148528
Trans1 EPA ID:	Not reported
Trans2 EPA ID:	Not reported
TSDF ID:	NJD045995693
Waste Code:	Not reported
Quantity:	22
Units:	T - Tons
Number of Containers:	1
Container Type:	CM - Metal boxes, cases, roll-offs
Handling Method:	T Chemical, physical, or biological treatment.
Specific Gravity:	1
Year:	2007
Manifest Tracking Num:	003285056JJK
Import Ind:	N
Export Ind:	N
Discr Quantity Ind:	N
Discr Type Ind:	N
Discr Residue Ind:	N
Discr Partial Reject Ind:	N
Discr Full Reject Ind:	N
Manifest Ref Num:	Not reported
Alt Fac RCRA Id:	Not reported
Alt Fac Sign Date:	Not reported
Mgmt Method Type Code:	H111

Document ID:	Not reported
Manifest Status:	Not reported
Trans1 State ID:	NJD045995693
Trans2 State ID:	Not reported
Generator Ship Date:	08/27/2007
Trans1 Recv Date:	08/27/2007
Trans2 Recv Date:	Not reported
TSD Site Recv Date:	08/27/2007
Part A Recv Date:	Not reported
Part B Recv Date:	Not reported
Generator EPA ID:	NYR000148528
Trans1 EPA ID:	Not reported

MIDTOWN WEST A LLC (Continued) **S108933717**

Trans2 EPA ID:	Not reported
TSDF ID:	NJD045995693
Waste Code:	Not reported
Quantity:	22
Units:	T - Tons
Number of Containers:	1
Container Type:	CM - Metal boxes, cases, roll-offs
Handling Method:	T Chemical, physical, or biological treatment.
Specific Gravity:	1
Year:	2007
Manifest Tracking Num:	003285058JJK
Import Ind:	N
Export Ind:	N
Discr Quantity Ind:	N
Discr Type Ind:	N
Discr Residue Ind:	N
Discr Partial Reject Ind:	N
Discr Full Reject Ind:	N
Manifest Ref Num:	Not reported
Alt Fac RCRA Id:	Not reported
Alt Fac Sign Date:	Not reported
Mgmt Method Type Code:	H111

Document ID:	Not reported
Manifest Status:	Not reported
Trans1 State ID:	NJD045995693
Trans2 State ID:	Not reported
Generator Ship Date:	08/27/2007
Trans1 Recv Date:	08/27/2007
Trans2 Recv Date:	Not reported
TSD Site Recv Date:	08/27/2007
Part A Recv Date:	Not reported
Part B Recv Date:	Not reported
Generator EPA ID:	NYR000148528
Trans1 EPA ID:	Not reported
Trans2 EPA ID:	Not reported
TSDF ID:	NJD045995693
Waste Code:	Not reported
Quantity:	22
Units:	T - Tons
Number of Containers:	1
Container Type:	CM - Metal boxes, cases, roll-offs
Handling Method:	T Chemical, physical, or biological treatment.
Specific Gravity:	1
Year:	2007
Manifest Tracking Num:	003285059JJK
Import Ind:	N
Export Ind:	N
Discr Quantity Ind:	N
Discr Type Ind:	N
Discr Residue Ind:	N
Discr Partial Reject Ind:	N
Discr Full Reject Ind:	N
Manifest Ref Num:	Not reported
Alt Fac RCRA Id:	Not reported
Alt Fac Sign Date:	Not reported

MIDTOWN WEST A LLC (Continued) **S108933717**

Mgmt Method Type Code: H111

Document ID:	Not reported
Manifest Status:	Not reported
Trans1 State ID:	NJD045995693
Trans2 State ID:	Not reported
Generator Ship Date:	08/27/2007
Trans1 Recv Date:	08/27/2007
Trans2 Recv Date:	Not reported
TSD Site Recv Date:	08/27/2007
Part A Recv Date:	Not reported
Part B Recv Date:	Not reported
Generator EPA ID:	NYR000148528
Trans1 EPA ID:	Not reported
Trans2 EPA ID:	Not reported
TSDF ID:	NJD045995693
Waste Code:	Not reported
Quantity:	22
Units:	T - Tons
Number of Containers:	1
Container Type:	CM - Metal boxes, cases, roll-offs
Handling Method:	T Chemical, physical, or biological treatment.
Specific Gravity:	1
Year:	2007
Manifest Tracking Num:	003285060JJK
Import Ind:	N
Export Ind:	N
Discr Quantity Ind:	N
Discr Type Ind:	N
Discr Residue Ind:	N
Discr Partial Reject Ind:	N
Discr Full Reject Ind:	N
Manifest Ref Num:	Not reported
Alt Fac RCRA Id:	Not reported
Alt Fac Sign Date:	Not reported
Mgmt Method Type Code:	H111

Document ID:	Not reported
Manifest Status:	Not reported
Trans1 State ID:	NJD045995693
Trans2 State ID:	Not reported
Generator Ship Date:	08/27/2007
Trans1 Recv Date:	08/27/2007
Trans2 Recv Date:	Not reported
TSD Site Recv Date:	08/27/2007
Part A Recv Date:	Not reported
Part B Recv Date:	Not reported
Generator EPA ID:	NYR000148528
Trans1 EPA ID:	Not reported
Trans2 EPA ID:	Not reported
TSDF ID:	NJD045995693
Waste Code:	Not reported
Quantity:	22
Units:	T - Tons
Number of Containers:	1

MIDTOWN WEST A LLC (Continued) **S108933717**

Container Type:	CM - Metal boxes, cases, roll-offs
Handling Method:	T Chemical, physical, or biological treatment.
Specific Gravity:	1
Year:	2007
Manifest Tracking Num:	003285061JJK
Import Ind:	N
Export Ind:	N
Discr Quantity Ind:	N
Discr Type Ind:	N
Discr Residue Ind:	N
Discr Partial Reject Ind:	N
Discr Full Reject Ind:	N
Manifest Ref Num:	Not reported
Alt Fac RCRA Id:	Not reported
Alt Fac Sign Date:	Not reported
Mgmt Method Type Code:	H111

Document ID:	Not reported
Manifest Status:	Not reported
Trans1 State ID:	NJD045995693
Trans2 State ID:	Not reported
Generator Ship Date:	08/27/2007
Trans1 Recv Date:	08/27/2007
Trans2 Recv Date:	Not reported
TSD Site Recv Date:	08/27/2007
Part A Recv Date:	Not reported
Part B Recv Date:	Not reported
Generator EPA ID:	NYR000148528
Trans1 EPA ID:	Not reported
Trans2 EPA ID:	Not reported
TSDF ID:	NJD045995693
Waste Code:	Not reported
Quantity:	22
Units:	T - Tons
Number of Containers:	1
Container Type:	CM - Metal boxes, cases, roll-offs
Handling Method:	T Chemical, physical, or biological treatment.
Specific Gravity:	1
Year:	2007
Manifest Tracking Num:	003285062JJK
Import Ind:	N
Export Ind:	N
Discr Quantity Ind:	N
Discr Type Ind:	N
Discr Residue Ind:	N
Discr Partial Reject Ind:	N
Discr Full Reject Ind:	N
Manifest Ref Num:	Not reported
Alt Fac RCRA Id:	Not reported
Alt Fac Sign Date:	Not reported
Mgmt Method Type Code:	H111

Document ID:	Not reported
Manifest Status:	Not reported
Trans1 State ID:	NJD045995693

MIDTOWN WEST A LLC (Continued) **S108933717**

Trans2 State ID:	Not reported
Generator Ship Date:	08/27/2007
Trans1 Recv Date:	08/27/2007
Trans2 Recv Date:	Not reported
TSD Site Recv Date:	08/27/2007
Part A Recv Date:	Not reported
Part B Recv Date:	Not reported
Generator EPA ID:	NYR000148528
Trans1 EPA ID:	Not reported
Trans2 EPA ID:	Not reported
TSDF ID:	NJD045995693
Waste Code:	Not reported
Quantity:	22
Units:	T - Tons
Number of Containers:	1
Container Type:	CM - Metal boxes, cases, roll-offs
Handling Method:	T Chemical, physical, or biological treatment.
Specific Gravity:	1
Year:	2007
Manifest Tracking Num:	003285063JJK
Import Ind:	N
Export Ind:	N
Discr Quantity Ind:	N
Discr Type Ind:	N
Discr Residue Ind:	N
Discr Partial Reject Ind:	N
Discr Full Reject Ind:	N
Manifest Ref Num:	Not reported
Alt Fac RCRA Id:	Not reported
Alt Fac Sign Date:	Not reported
Mgmt Method Type Code:	H111

Document ID:	Not reported
Manifest Status:	Not reported
Trans1 State ID:	NJD045995693
Trans2 State ID:	Not reported
Generator Ship Date:	08/27/2007
Trans1 Recv Date:	08/27/2007
Trans2 Recv Date:	Not reported
TSD Site Recv Date:	08/27/2007
Part A Recv Date:	Not reported
Part B Recv Date:	Not reported
Generator EPA ID:	NYR000148528
Trans1 EPA ID:	Not reported
Trans2 EPA ID:	Not reported
TSDF ID:	NJD045995693
Waste Code:	Not reported
Quantity:	22
Units:	T - Tons
Number of Containers:	1
Container Type:	CM - Metal boxes, cases, roll-offs
Handling Method:	T Chemical, physical, or biological treatment.
Specific Gravity:	1
Year:	2007
Manifest Tracking Num:	003285064JJK
Import Ind:	N

MIDTOWN WEST A LLC (Continued) **S108933717**

Export Ind:	N
Discr Quantity Ind:	N
Discr Type Ind:	N
Discr Residue Ind:	N
Discr Partial Reject Ind:	N
Discr Full Reject Ind:	N
Manifest Ref Num:	Not reported
Alt Fac RCRA Id:	Not reported
Alt Fac Sign Date:	Not reported
Mgmt Method Type Code:	H111

Document ID:	Not reported
Manifest Status:	Not reported
Trans1 State ID:	NJD045995693
Trans2 State ID:	Not reported
Generator Ship Date:	08/27/2007
Trans1 Recv Date:	08/27/2007
Trans2 Recv Date:	Not reported
TSD Site Recv Date:	08/27/2007
Part A Recv Date:	Not reported
Part B Recv Date:	Not reported
Generator EPA ID:	NYR000148528
Trans1 EPA ID:	Not reported
Trans2 EPA ID:	Not reported
TSDF ID:	NJD045995693
Waste Code:	Not reported
Quantity:	22
Units:	T - Tons
Number of Containers:	1
Container Type:	CM - Metal boxes, cases, roll-offs
Handling Method:	T Chemical, physical, or biological treatment.
Specific Gravity:	1
Year:	2007
Manifest Tracking Num:	003285065JJK
Import Ind:	N
Export Ind:	N
Discr Quantity Ind:	N
Discr Type Ind:	N
Discr Residue Ind:	N
Discr Partial Reject Ind:	N
Discr Full Reject Ind:	N
Manifest Ref Num:	Not reported
Alt Fac RCRA Id:	Not reported
Alt Fac Sign Date:	Not reported
Mgmt Method Type Code:	H111

Document ID:	Not reported
Manifest Status:	Not reported
Trans1 State ID:	NJD045995693
Trans2 State ID:	Not reported
Generator Ship Date:	08/27/2007
Trans1 Recv Date:	08/27/2007
Trans2 Recv Date:	Not reported
TSD Site Recv Date:	08/27/2007
Part A Recv Date:	Not reported

MIDTOWN WEST A LLC (Continued) **S108933717**

Part B Recv Date:	Not reported
Generator EPA ID:	NYR000148528
Trans1 EPA ID:	Not reported
Trans2 EPA ID:	Not reported
TSDF ID:	NJD045995693
Waste Code:	Not reported
Quantity:	22
Units:	T - Tons
Number of Containers:	1
Container Type:	CM - Metal boxes, cases, roll-offs
Handling Method:	T Chemical, physical, or biological treatment.
Specific Gravity:	1
Year:	2007
Manifest Tracking Num:	003285066JJK
Import Ind:	N
Export Ind:	N
Discr Quantity Ind:	N
Discr Type Ind:	N
Discr Residue Ind:	N
Discr Partial Reject Ind:	N
Discr Full Reject Ind:	N
Manifest Ref Num:	Not reported
Alt Fac RCRA Id:	Not reported
Alt Fac Sign Date:	Not reported
Mgmt Method Type Code:	H111

Document ID:	Not reported
Manifest Status:	Not reported
Trans1 State ID:	Not reported
Trans2 State ID:	NJR000053785
Generator Ship Date:	09/06/2007
Trans1 Recv Date:	Not reported
Trans2 Recv Date:	09/06/2007
TSD Site Recv Date:	09/06/2007
Part A Recv Date:	Not reported
Part B Recv Date:	Not reported
Generator EPA ID:	NYR000148528
Trans1 EPA ID:	Not reported
Trans2 EPA ID:	Not reported
TSDF ID:	NJD045995693
Waste Code:	Not reported
Quantity:	22
Units:	T - Tons
Number of Containers:	1
Container Type:	CM - Metal boxes, cases, roll-offs
Handling Method:	T Chemical, physical, or biological treatment.
Specific Gravity:	1
Year:	2007
Manifest Tracking Num:	003285067JJK
Import Ind:	N
Export Ind:	N
Discr Quantity Ind:	N
Discr Type Ind:	N
Discr Residue Ind:	N
Discr Partial Reject Ind:	N
Discr Full Reject Ind:	N

MIDTOWN WEST A LLC (Continued) **S108933717**

Manifest Ref Num: Not reported
Alt Fac RCRA Id: Not reported
Alt Fac Sign Date: Not reported
Mgmt Method Type Code: H111

AS489 **ROCKROSE GC MWB LLC** **RCRA-LQG** **1010566267**
North **505 W 37TH ST** **NJ MANIFEST** **NYR000148528**
1/8-1/4 **NEW YORK, NY 10018**
0.227 mi.
1197 ft. **Site 4 of 8 in cluster AS**

Relative:
Higher

Actual:
39 ft.

RCRA-LQG:
Date form received by agency: 01/27/2012
Facility name: ROCKROSE GC MWB LLC
Facility address: 505 W 37TH ST
NEW YORK, NY 10018
EPA ID: NYR000148528
Mailing address: PARK AVE S
NEW YORK, NY 10010
Contact: BRUCE M WEILL
Contact address: PARK AVE S
NEW YORK, NY 10010
Contact country: US
Contact telephone: (212) 984-1774
Contact email: BRUCEW@ROCKROSE.COM
EPA Region: 02
Classification: Large Quantity Generator
Description: Handler: generates 1,000 kg or more of hazardous waste during any calendar month; or generates more than 1 kg of acutely hazardous waste during any calendar month; or generates more than 100 kg of any residue or contaminated soil, waste or other debris resulting from the cleanup of a spill, into or on any land or water, of acutely hazardous waste during any calendar month; or generates 1 kg or less of acutely hazardous waste during any calendar month, and accumulates more than 1 kg of acutely hazardous waste at any time; or generates 100 kg or less of any residue or contaminated soil, waste or other debris resulting from the cleanup of a spill, into or on any land or water, of acutely hazardous waste during any calendar month, and accumulates more than 100 kg of that material at any time

Owner/Operator Summary:
Owner/operator name: MIDTOWN WEST B LLC
Owner/operator address: PARK AVENUE SOUTH
NEW YORK, NY 10010
Owner/operator country: US
Owner/operator telephone: Not reported
Legal status: Private
Owner/Operator Type: Owner
Owner/Op start date: 03/01/2002
Owner/Op end date: Not reported

Owner/operator name: ROCKROSE GC MWB LLC
Owner/operator address: PARK AVENUE SOUTH
NEW YORK, NY 10010
Owner/operator country: US
Owner/operator telephone: Not reported
Legal status: Private

ROCKROSE GC MWB LLC (Continued) **1010566267**

Owner/Operator Type: Operator
Owner/Op start date: 07/02/2007
Owner/Op end date: Not reported

Handler Activities Summary:
U.S. importer of hazardous waste: No
Mixed waste (haz. and radioactive): No
Recycler of hazardous waste: No
Transporter of hazardous waste: No
Treater, storer or disposer of HW: No
Underground injection activity: No
On-site burner exemption: No
Furnace exemption: No
Used oil fuel burner: No
Used oil processor: No
User oil refiner: No
Used oil fuel marketer to burner: No
Used oil Specification marketer: No
Used oil transfer facility: No
Used oil transporter: No

Historical Generators:
Date form received by agency: 05/07/2008
Site name: 505 WEST 37TH STREET
Classification: Large Quantity Generator

Date form received by agency: 08/09/2007
Site name: ROCKROSE GC MWB LLC
Classification: Large Quantity Generator

Date form received by agency: 08/08/2007
Site name: ROCKROSE GC MWB LLC
Classification: Large Quantity Generator

Hazardous Waste Summary:
Waste code: D008
Waste name: LEAD

Waste code: D008
Waste name: LEAD

Waste code: D008
Waste name: LEAD

Violation Status: No violations found

NJ MANIFEST:
EPA Id: NYR000148528
Mail Address: PARK AVE SOUTH
Mail City/State/Zip: NEW YORK, NY 10010
Facility Phone: Not reported
Emergency Phone: Not reported
Contact: BRUCE WEILL
Comments: Not reported
SIC Code: Not reported
County: NY061

ROCKROSE GC MWB LLC (Continued) **1010566267**

Municipal:	Not reported
Previous EPA Id:	Not reported
Gen Flag:	Not reported
Trans Flag:	Not reported
TSDF Flag:	Not reported
Name Change:	Not reported
Date Change:	Not reported

Manifest:

Manifest Number:	003285086JJK
EPA ID:	NYR000148528
Date Shipped:	09/05/2007
TSDF EPA ID:	NJD045995693
Transporter EPA ID:	NJR000053785
Transporter 2 EPA ID:	Not reported
Transporter 3 EPA ID:	Not reported
Transporter 4 EPA ID:	Not reported
Transporter 5 EPA ID:	Not reported
Transporter 6 EPA ID:	Not reported
Transporter 7 EPA ID:	Not reported
Transporter 8 EPA ID:	Not reported
Transporter 10 EPA ID:	Not reported
Date Trans1 Transported Waste:	09/05/2007
Date Trans2 Transported Waste:	Not reported
Date Trans3 Transported Waste:	Not reported
Date Trans4 Transported Waste:	Not reported
Date Trans5 Transported Waste:	Not reported
Date Trans6 Transported Waste:	Not reported
Date Trans7 Transported Waste:	Not reported
Date Trans8 Transported Waste:	Not reported
Date Trans9 Transported Waste:	Not reported
Date Trans10 Transported Waste:	Not reported
Date TSDF Received Waste:	09/05/2007
TSDF EPA Facility Name:	Not reported
QTY Units:	Not reported
Transporter SEQ ID:	Not reported
Transporter-1 Date:	Not reported
Waste SEQ ID:	Not reported
Waste Type Code 2:	Not reported
Waste Type Code 3:	Not reported
Waste Type Code 4:	Not reported
Waste Type Code 5:	Not reported
Waste Type Code 6:	Not reported
Date Accepted:	Not reported
Manifest Discrepancy Type:	Not reported
Data Entry Number:	Not reported
Was Load Rejected:	NEW YORK, NY 10010
Reason Load Was Rejected:	Not reported

Waste:

Manifest Year:	2007 New Jersey Manifest Data
Waste Code:	D008
Hand Code:	H11
Quantity:	22 P

Manifest Number:	003285090JJK
EPA ID:	NYR000148528

ROCKROSE GC MWB LLC (Continued) **1010566267**

Date Shipped:	09/05/2007
TSDF EPA ID:	NJD045995693
Transporter EPA ID:	NJR000053785
Transporter 2 EPA ID:	Not reported
Transporter 3 EPA ID:	Not reported
Transporter 4 EPA ID:	Not reported
Transporter 5 EPA ID:	Not reported
Transporter 6 EPA ID:	Not reported
Transporter 7 EPA ID:	Not reported
Transporter 8 EPA ID:	Not reported
Transporter 10 EPA ID:	Not reported
Date Trans1 Transported Waste:	09/05/2007
Date Trans2 Transported Waste:	Not reported
Date Trans3 Transported Waste:	Not reported
Date Trans4 Transported Waste:	Not reported
Date Trans5 Transported Waste:	Not reported
Date Trans6 Transported Waste:	Not reported
Date Trans7 Transported Waste:	Not reported
Date Trans8 Transported Waste:	Not reported
Date Trans9 Transported Waste:	Not reported
Date Trans10 Transported Waste:	Not reported
Date TSDF Received Waste:	09/05/2007
TSDF EPA Facility Name:	Not reported
QTY Units:	Not reported
Transporter SEQ ID:	Not reported
Transporter-1 Date:	Not reported
Waste SEQ ID:	Not reported
Waste Type Code 2:	Not reported
Waste Type Code 3:	Not reported
Waste Type Code 4:	Not reported
Waste Type Code 5:	Not reported
Waste Type Code 6:	Not reported
Date Accepted:	Not reported
Manifest Discrepancy Type:	Not reported
Data Entry Number:	Not reported
Was Load Rejected:	NEW YORK, NY 10010
Reason Load Was Rejected:	Not reported

Waste:

Manifest Year:	2007 New Jersey Manifest Data
Waste Code:	D008
Hand Code:	H11
Quantity:	22 P

Manifest Number:	003285061JJK
EPA ID:	NYR000148528
Date Shipped:	08/27/2007
TSDF EPA ID:	NJD045995693
Transporter EPA ID:	NJD045995693
Transporter 2 EPA ID:	Not reported
Transporter 3 EPA ID:	Not reported
Transporter 4 EPA ID:	Not reported
Transporter 5 EPA ID:	Not reported
Transporter 6 EPA ID:	Not reported
Transporter 7 EPA ID:	Not reported
Transporter 8 EPA ID:	Not reported
Transporter 10 EPA ID:	Not reported

ROCKROSE GC MWB LLC (Continued) **1010566267**

Date Trans1 Transported Waste:	08/27/2007
Date Trans2 Transported Waste:	Not reported
Date Trans3 Transported Waste:	Not reported
Date Trans4 Transported Waste:	Not reported
Date Trans5 Transported Waste:	Not reported
Date Trans6 Transported Waste:	Not reported
Date Trans7 Transported Waste:	Not reported
Date Trans8 Transported Waste:	Not reported
Date Trans9 Transported Waste:	Not reported
Date Trans10 Transported Waste:	Not reported
Date TSDF Received Waste:	08/27/2007
TSDF EPA Facility Name:	Not reported
QTY Units:	Not reported
Transporter SEQ ID:	Not reported
Transporter-1 Date:	Not reported
Waste SEQ ID:	Not reported
Waste Type Code 2:	Not reported
Waste Type Code 3:	Not reported
Waste Type Code 4:	Not reported
Waste Type Code 5:	Not reported
Waste Type Code 6:	Not reported
Date Accepted:	Not reported
Manifest Discrepancy Type:	Not reported
Data Entry Number:	Not reported
Was Load Rejected:	NEW YORK, NY 10010
Reason Load Was Rejected:	Not reported

Waste:

Manifest Year:	2007 New Jersey Manifest Data
Waste Code:	D008
Hand Code:	H11
Quantity:	22 T

Manifest Number:	003285066JJK
EPA ID:	NYR000148528
Date Shipped:	08/27/2007
TSDF EPA ID:	NJD045995693
Transporter EPA ID:	NJD045995693
Transporter 2 EPA ID:	Not reported
Transporter 3 EPA ID:	Not reported
Transporter 4 EPA ID:	Not reported
Transporter 5 EPA ID:	Not reported
Transporter 6 EPA ID:	Not reported
Transporter 7 EPA ID:	Not reported
Transporter 8 EPA ID:	Not reported
Transporter 10 EPA ID:	Not reported
Date Trans1 Transported Waste:	08/27/2007
Date Trans2 Transported Waste:	Not reported
Date Trans3 Transported Waste:	Not reported
Date Trans4 Transported Waste:	Not reported
Date Trans5 Transported Waste:	Not reported
Date Trans6 Transported Waste:	Not reported
Date Trans7 Transported Waste:	Not reported
Date Trans8 Transported Waste:	Not reported
Date Trans9 Transported Waste:	Not reported
Date Trans10 Transported Waste:	Not reported
Date TSDF Received Waste:	08/27/2007

ROCKROSE GC MWB LLC (Continued) **1010566267**

TSDF EPA Facility Name:	Not reported
QTY Units:	Not reported
Transporter SEQ ID:	Not reported
Transporter-1 Date:	Not reported
Waste SEQ ID:	Not reported
Waste Type Code 2:	Not reported
Waste Type Code 3:	Not reported
Waste Type Code 4:	Not reported
Waste Type Code 5:	Not reported
Waste Type Code 6:	Not reported
Date Accepted:	Not reported
Manifest Discrepancy Type:	Not reported
Data Entry Number:	Not reported
Was Load Rejected:	NEW YORK, NY 10010
Reason Load Was Rejected:	Not reported

Waste:

Manifest Year:	2007 New Jersey Manifest Data
Waste Code:	D008
Hand Code:	H11
Quantity:	22 T

Manifest Number:	003285116JJK
EPA ID:	NYR000148528
Date Shipped:	08/23/2007
TSDF EPA ID:	NJD045995693
Transporter EPA ID:	NJD045995693
Transporter 2 EPA ID:	Not reported
Transporter 3 EPA ID:	Not reported
Transporter 4 EPA ID:	Not reported
Transporter 5 EPA ID:	Not reported
Transporter 6 EPA ID:	Not reported
Transporter 7 EPA ID:	Not reported
Transporter 8 EPA ID:	Not reported
Transporter 10 EPA ID:	Not reported
Date Trans1 Transported Waste:	08/23/2007
Date Trans2 Transported Waste:	Not reported
Date Trans3 Transported Waste:	Not reported
Date Trans4 Transported Waste:	Not reported
Date Trans5 Transported Waste:	Not reported
Date Trans6 Transported Waste:	Not reported
Date Trans7 Transported Waste:	Not reported
Date Trans8 Transported Waste:	Not reported
Date Trans9 Transported Waste:	Not reported
Date Trans10 Transported Waste:	Not reported
Date TSDF Received Waste:	09/23/2007
TSDF EPA Facility Name:	Not reported
QTY Units:	Not reported
Transporter SEQ ID:	Not reported
Transporter-1 Date:	Not reported
Waste SEQ ID:	Not reported
Waste Type Code 2:	Not reported
Waste Type Code 3:	Not reported
Waste Type Code 4:	Not reported
Waste Type Code 5:	Not reported
Waste Type Code 6:	Not reported
Date Accepted:	Not reported

ROCKROSE GC MWB LLC (Continued) **1010566267**

Manifest Discrepancy Type:	Not reported
Data Entry Number:	Not reported
Was Load Rejected:	NEW YORK, NY 10010
Reason Load Was Rejected:	Not reported

Waste:

Manifest Year:	2007 New Jersey Manifest Data
Waste Code:	D008
Hand Code:	H11
Quantity:	22 T

Manifest Number:	003285070JJK
EPA ID:	NYR000148528
Date Shipped:	09/10/2007
TSDF EPA ID:	NJD045995693
Transporter EPA ID:	NJR000053785
Transporter 2 EPA ID:	Not reported
Transporter 3 EPA ID:	Not reported
Transporter 4 EPA ID:	Not reported
Transporter 5 EPA ID:	Not reported
Transporter 6 EPA ID:	Not reported
Transporter 7 EPA ID:	Not reported
Transporter 8 EPA ID:	Not reported
Transporter 10 EPA ID:	Not reported
Date Trans1 Transported Waste:	09/10/2007
Date Trans2 Transported Waste:	Not reported
Date Trans3 Transported Waste:	Not reported
Date Trans4 Transported Waste:	Not reported
Date Trans5 Transported Waste:	Not reported
Date Trans6 Transported Waste:	Not reported
Date Trans7 Transported Waste:	Not reported
Date Trans8 Transported Waste:	Not reported
Date Trans9 Transported Waste:	Not reported
Date Trans10 Transported Waste:	Not reported
Date TSDF Received Waste:	09/10/2007
TSDF EPA Facility Name:	Not reported
QTY Units:	Not reported
Transporter SEQ ID:	Not reported
Transporter-1 Date:	Not reported
Waste SEQ ID:	Not reported
Waste Type Code 2:	Not reported
Waste Type Code 3:	Not reported
Waste Type Code 4:	Not reported
Waste Type Code 5:	Not reported
Waste Type Code 6:	Not reported
Date Accepted:	Not reported
Manifest Discrepancy Type:	Not reported
Data Entry Number:	Not reported
Was Load Rejected:	NEW YORK, NY 10010
Reason Load Was Rejected:	Not reported

Waste:

Manifest Year:	2007 New Jersey Manifest Data
Waste Code:	D008
Hand Code:	H11
Quantity:	22 T

ROCKROSE GC MWB LLC (Continued) **1010566267**

Manifest Number:	003285119JJK
EPA ID:	NYR000148528
Date Shipped:	08/22/2007
TSDF EPA ID:	NJD045995693
Transporter EPA ID:	NJD045995693
Transporter 2 EPA ID:	Not reported
Transporter 3 EPA ID:	Not reported
Transporter 4 EPA ID:	Not reported
Transporter 5 EPA ID:	Not reported
Transporter 6 EPA ID:	Not reported
Transporter 7 EPA ID:	Not reported
Transporter 8 EPA ID:	Not reported
Transporter 10 EPA ID:	Not reported
Date Trans1 Transported Waste:	08/22/2007
Date Trans2 Transported Waste:	Not reported
Date Trans3 Transported Waste:	Not reported
Date Trans4 Transported Waste:	Not reported
Date Trans5 Transported Waste:	Not reported
Date Trans6 Transported Waste:	Not reported
Date Trans7 Transported Waste:	Not reported
Date Trans8 Transported Waste:	Not reported
Date Trans9 Transported Waste:	Not reported
Date Trans10 Transported Waste:	Not reported
Date TSDF Received Waste:	08/22/2007
TSDF EPA Facility Name:	Not reported
QTY Units:	Not reported
Transporter SEQ ID:	Not reported
Transporter-1 Date:	Not reported
Waste SEQ ID:	Not reported
Waste Type Code 2:	Not reported
Waste Type Code 3:	Not reported
Waste Type Code 4:	Not reported
Waste Type Code 5:	Not reported
Waste Type Code 6:	Not reported
Date Accepted:	Not reported
Manifest Discrepancy Type:	Not reported
Data Entry Number:	Not reported
Was Load Rejected:	NEW YORK, NY 10010
Reason Load Was Rejected:	Not reported

Waste:

Manifest Year:	2007 New Jersey Manifest Data
Waste Code:	D008
Hand Code:	H11
Quantity:	22 T

Manifest Number:	003285049JJK
EPA ID:	NYR000148528
Date Shipped:	08/28/2007
TSDF EPA ID:	NJD045995693
Transporter EPA ID:	NJD045995693
Transporter 2 EPA ID:	Not reported
Transporter 3 EPA ID:	Not reported
Transporter 4 EPA ID:	Not reported
Transporter 5 EPA ID:	Not reported
Transporter 6 EPA ID:	Not reported
Transporter 7 EPA ID:	Not reported

ROCKROSE GC MWB LLC (Continued) **1010566267**

Transporter 8 EPA ID:	Not reported
Transporter 10 EPA ID:	Not reported
Date Trans1 Transported Waste:	08/28/2007
Date Trans2 Transported Waste:	Not reported
Date Trans3 Transported Waste:	Not reported
Date Trans4 Transported Waste:	Not reported
Date Trans5 Transported Waste:	Not reported
Date Trans6 Transported Waste:	Not reported
Date Trans7 Transported Waste:	Not reported
Date Trans8 Transported Waste:	Not reported
Date Trans9 Transported Waste:	Not reported
Date Trans10 Transported Waste:	Not reported
Date TSDF Received Waste:	08/28/2007
TSDF EPA Facility Name:	Not reported
QTY Units:	Not reported
Transporter SEQ ID:	Not reported
Transporter-1 Date:	Not reported
Waste SEQ ID:	Not reported
Waste Type Code 2:	Not reported
Waste Type Code 3:	Not reported
Waste Type Code 4:	Not reported
Waste Type Code 5:	Not reported
Waste Type Code 6:	Not reported
Date Accepted:	Not reported
Manifest Discrepancy Type:	Not reported
Data Entry Number:	Not reported
Was Load Rejected:	NEW YORK, NY 10010
Reason Load Was Rejected:	Not reported

Waste:

Manifest Year:	2007 New Jersey Manifest Data
Waste Code:	D008
Hand Code:	H11
Quantity:	22 T

Manifest Number:	003285082JJK
EPA ID:	NYR000148528
Date Shipped:	09/06/2007
TSDF EPA ID:	NJD045995693
Transporter EPA ID:	NJR000053785
Transporter 2 EPA ID:	Not reported
Transporter 3 EPA ID:	Not reported
Transporter 4 EPA ID:	Not reported
Transporter 5 EPA ID:	Not reported
Transporter 6 EPA ID:	Not reported
Transporter 7 EPA ID:	Not reported
Transporter 8 EPA ID:	Not reported
Transporter 10 EPA ID:	Not reported
Date Trans1 Transported Waste:	09/06/2007
Date Trans2 Transported Waste:	Not reported
Date Trans3 Transported Waste:	Not reported
Date Trans4 Transported Waste:	Not reported
Date Trans5 Transported Waste:	Not reported
Date Trans6 Transported Waste:	Not reported
Date Trans7 Transported Waste:	Not reported
Date Trans8 Transported Waste:	Not reported
Date Trans9 Transported Waste:	Not reported

ROCKROSE GC MWB LLC (Continued) **1010566267**

Date Trans10 Transported Waste:	Not reported
Date TSDF Received Waste:	09/06/2007
TSDF EPA Facility Name:	Not reported
QTY Units:	Not reported
Transporter SEQ ID:	Not reported
Transporter-1 Date:	Not reported
Waste SEQ ID:	Not reported
Waste Type Code 2:	Not reported
Waste Type Code 3:	Not reported
Waste Type Code 4:	Not reported
Waste Type Code 5:	Not reported
Waste Type Code 6:	Not reported
Date Accepted:	Not reported
Manifest Discrepancy Type:	Not reported
Data Entry Number:	Not reported
Was Load Rejected:	NEW YORK, NY 10010
Reason Load Was Rejected:	Not reported

Waste:

Manifest Year:	2007 New Jersey Manifest Data
Waste Code:	D008
Hand Code:	H11
Quantity:	22 T

Manifest Number:	003285103JJK
EPA ID:	NYR000148528
Date Shipped:	08/24/2007
TSDF EPA ID:	NJD045995693
Transporter EPA ID:	NJD045995693
Transporter 2 EPA ID:	Not reported
Transporter 3 EPA ID:	Not reported
Transporter 4 EPA ID:	Not reported
Transporter 5 EPA ID:	Not reported
Transporter 6 EPA ID:	Not reported
Transporter 7 EPA ID:	Not reported
Transporter 8 EPA ID:	Not reported
Transporter 10 EPA ID:	Not reported
Date Trans1 Transported Waste:	08/24/2007
Date Trans2 Transported Waste:	Not reported
Date Trans3 Transported Waste:	Not reported
Date Trans4 Transported Waste:	Not reported
Date Trans5 Transported Waste:	Not reported
Date Trans6 Transported Waste:	Not reported
Date Trans7 Transported Waste:	Not reported
Date Trans8 Transported Waste:	Not reported
Date Trans9 Transported Waste:	Not reported
Date Trans10 Transported Waste:	Not reported
Date TSDF Received Waste:	08/24/2007
TSDF EPA Facility Name:	Not reported
QTY Units:	Not reported
Transporter SEQ ID:	Not reported
Transporter-1 Date:	Not reported
Waste SEQ ID:	Not reported
Waste Type Code 2:	Not reported
Waste Type Code 3:	Not reported
Waste Type Code 4:	Not reported
Waste Type Code 5:	Not reported

ROCKROSE GC MWB LLC (Continued) **1010566267**

Waste Type Code 6:	Not reported
Date Accepted:	Not reported
Manifest Discrepancy Type:	Not reported
Data Entry Number:	Not reported
Was Load Rejected:	NEW YORK, NY 10010
Reason Load Was Rejected:	Not reported

Waste:

Manifest Year:	2007 New Jersey Manifest Data
Waste Code:	D008
Hand Code:	H11
Quantity:	22 T

Manifest Number:	003285104JJK
EPA ID:	NYR000148528
Date Shipped:	08/24/2007
TSDF EPA ID:	NJD045995693
Transporter EPA ID:	NJD045995693
Transporter 2 EPA ID:	Not reported
Transporter 3 EPA ID:	Not reported
Transporter 4 EPA ID:	Not reported
Transporter 5 EPA ID:	Not reported
Transporter 6 EPA ID:	Not reported
Transporter 7 EPA ID:	Not reported
Transporter 8 EPA ID:	Not reported
Transporter 10 EPA ID:	Not reported
Date Trans1 Transported Waste:	08/24/2007
Date Trans2 Transported Waste:	Not reported
Date Trans3 Transported Waste:	Not reported
Date Trans4 Transported Waste:	Not reported
Date Trans5 Transported Waste:	Not reported
Date Trans6 Transported Waste:	Not reported
Date Trans7 Transported Waste:	Not reported
Date Trans8 Transported Waste:	Not reported
Date Trans9 Transported Waste:	Not reported
Date Trans10 Transported Waste:	Not reported
Date TSDF Received Waste:	08/24/2007
TSDF EPA Facility Name:	Not reported
QTY Units:	Not reported
Transporter SEQ ID:	Not reported
Transporter-1 Date:	Not reported
Waste SEQ ID:	Not reported
Waste Type Code 2:	Not reported
Waste Type Code 3:	Not reported
Waste Type Code 4:	Not reported
Waste Type Code 5:	Not reported
Waste Type Code 6:	Not reported
Date Accepted:	Not reported
Manifest Discrepancy Type:	Not reported
Data Entry Number:	Not reported
Was Load Rejected:	NEW YORK, NY 10010
Reason Load Was Rejected:	Not reported

Waste:

Manifest Year:	2007 New Jersey Manifest Data
Waste Code:	D008
Hand Code:	H11

ROCKROSE GC MWB LLC (Continued) **1010566267**

Quantity: 22 T

Manifest Number: 003285080JJK
EPA ID: NYR000148528
Date Shipped: 09/10/2007
TSDF EPA ID: NJD045995693
Transporter EPA ID: NJR000053785
Transporter 2 EPA ID: Not reported
Transporter 3 EPA ID: Not reported
Transporter 4 EPA ID: Not reported
Transporter 5 EPA ID: Not reported
Transporter 6 EPA ID: Not reported
Transporter 7 EPA ID: Not reported
Transporter 8 EPA ID: Not reported
Transporter 10 EPA ID: Not reported
Date Trans1 Transported Waste: 09/10/2007
Date Trans2 Transported Waste: Not reported
Date Trans3 Transported Waste: Not reported
Date Trans4 Transported Waste: Not reported
Date Trans5 Transported Waste: Not reported
Date Trans6 Transported Waste: Not reported
Date Trans7 Transported Waste: Not reported
Date Trans8 Transported Waste: Not reported
Date Trans9 Transported Waste: Not reported
Date Trans10 Transported Waste: Not reported
Date TSDF Received Waste: 09/10/2007
TSDF EPA Facility Name: Not reported
QTY Units: Not reported
Transporter SEQ ID: Not reported
Transporter-1 Date: Not reported
Waste SEQ ID: Not reported
Waste Type Code 2: Not reported
Waste Type Code 3: Not reported
Waste Type Code 4: Not reported
Waste Type Code 5: Not reported
Waste Type Code 6: Not reported
Date Accepted: Not reported
Manifest Discrepancy Type: Not reported
Data Entry Number: Not reported
Was Load Rejected: NEW YORK, NY 10010
Reason Load Was Rejected: Not reported

Waste:
Manifest Year: 2007 New Jersey Manifest Data
Waste Code: D008
Hand Code: H11
Quantity: 22 T

Manifest Number: 003285124JJK
EPA ID: NYR000148528
Date Shipped: 08/22/2007
TSDF EPA ID: NJD045995693
Transporter EPA ID: NJD045995693
Transporter 2 EPA ID: Not reported
Transporter 3 EPA ID: Not reported
Transporter 4 EPA ID: Not reported

ROCKROSE GC MWB LLC (Continued) **1010566267**

Transporter 5 EPA ID:	Not reported
Transporter 6 EPA ID:	Not reported
Transporter 7 EPA ID:	Not reported
Transporter 8 EPA ID:	Not reported
Transporter 10 EPA ID:	Not reported
Date Trans1 Transported Waste:	08/22/2007
Date Trans2 Transported Waste:	Not reported
Date Trans3 Transported Waste:	Not reported
Date Trans4 Transported Waste:	Not reported
Date Trans5 Transported Waste:	Not reported
Date Trans6 Transported Waste:	Not reported
Date Trans7 Transported Waste:	Not reported
Date Trans8 Transported Waste:	Not reported
Date Trans9 Transported Waste:	Not reported
Date Trans10 Transported Waste:	Not reported
Date TSDF Received Waste:	09/22/2007
TSDF EPA Facility Name:	Not reported
QTY Units:	Not reported
Transporter SEQ ID:	Not reported
Transporter-1 Date:	Not reported
Waste SEQ ID:	Not reported
Waste Type Code 2:	Not reported
Waste Type Code 3:	Not reported
Waste Type Code 4:	Not reported
Waste Type Code 5:	Not reported
Waste Type Code 6:	Not reported
Date Accepted:	Not reported
Manifest Discrepancy Type:	Not reported
Data Entry Number:	Not reported
Was Load Rejected:	NEW YORK, NY 10010
Reason Load Was Rejected:	Not reported

Waste:

Manifest Year:	2007 New Jersey Manifest Data
Waste Code:	D008
Hand Code:	H11
Quantity:	22 T

Manifest Number:	003285132JJK
EPA ID:	NYR000148528
Date Shipped:	08/17/2007
TSDF EPA ID:	NJD045995693
Transporter EPA ID:	NJD045995693
Transporter 2 EPA ID:	Not reported
Transporter 3 EPA ID:	Not reported
Transporter 4 EPA ID:	Not reported
Transporter 5 EPA ID:	Not reported
Transporter 6 EPA ID:	Not reported
Transporter 7 EPA ID:	Not reported
Transporter 8 EPA ID:	Not reported
Transporter 10 EPA ID:	Not reported
Date Trans1 Transported Waste:	08/17/2007
Date Trans2 Transported Waste:	Not reported
Date Trans3 Transported Waste:	Not reported
Date Trans4 Transported Waste:	Not reported
Date Trans5 Transported Waste:	Not reported
Date Trans6 Transported Waste:	Not reported

ROCKROSE GC MWB LLC (Continued) **1010566267**

Date Trans7 Transported Waste:	Not reported
Date Trans8 Transported Waste:	Not reported
Date Trans9 Transported Waste:	Not reported
Date Trans10 Transported Waste:	Not reported
Date TSDF Received Waste:	08/17/2007
TSDF EPA Facility Name:	Not reported
QTY Units:	Not reported
Transporter SEQ ID:	Not reported
Transporter-1 Date:	Not reported
Waste SEQ ID:	Not reported
Waste Type Code 2:	Not reported
Waste Type Code 3:	Not reported
Waste Type Code 4:	Not reported
Waste Type Code 5:	Not reported
Waste Type Code 6:	Not reported
Date Accepted:	Not reported
Manifest Discrepancy Type:	Not reported
Data Entry Number:	Not reported
Was Load Rejected:	NEW YORK, NY 10010
Reason Load Was Rejected:	Not reported

Waste:

Manifest Year:	2007 New Jersey Manifest Data
Waste Code:	D008
Hand Code:	H11
Quantity:	22 T

Manifest Number:	003285091JJK
EPA ID:	NYR000148528
Date Shipped:	09/05/2007
TSDF EPA ID:	NJD045995693
Transporter EPA ID:	NJR000053785
Transporter 2 EPA ID:	Not reported
Transporter 3 EPA ID:	Not reported
Transporter 4 EPA ID:	Not reported
Transporter 5 EPA ID:	Not reported
Transporter 6 EPA ID:	Not reported
Transporter 7 EPA ID:	Not reported
Transporter 8 EPA ID:	Not reported
Transporter 10 EPA ID:	Not reported
Date Trans1 Transported Waste:	09/05/2007
Date Trans2 Transported Waste:	Not reported
Date Trans3 Transported Waste:	Not reported
Date Trans4 Transported Waste:	Not reported
Date Trans5 Transported Waste:	Not reported
Date Trans6 Transported Waste:	Not reported
Date Trans7 Transported Waste:	Not reported
Date Trans8 Transported Waste:	Not reported
Date Trans9 Transported Waste:	Not reported
Date Trans10 Transported Waste:	Not reported
Date TSDF Received Waste:	09/05/2007
TSDF EPA Facility Name:	Not reported
QTY Units:	Not reported
Transporter SEQ ID:	Not reported
Transporter-1 Date:	Not reported
Waste SEQ ID:	Not reported
Waste Type Code 2:	Not reported

ROCKROSE GC MWB LLC (Continued) **1010566267**

Waste Type Code 3:	Not reported
Waste Type Code 4:	Not reported
Waste Type Code 5:	Not reported
Waste Type Code 6:	Not reported
Date Accepted:	Not reported
Manifest Discrepancy Type:	Not reported
Data Entry Number:	Not reported
Was Load Rejected:	NEW YORK, NY 10010
Reason Load Was Rejected:	Not reported

Waste:

Manifest Year:	2007 New Jersey Manifest Data
Waste Code:	D008
Hand Code:	H11
Quantity:	22 P

Manifest Number:	003285092JJK
EPA ID:	NYR000148528
Date Shipped:	09/05/2007
TSDF EPA ID:	NJD045995693
Transporter EPA ID:	NJR000053785
Transporter 2 EPA ID:	Not reported
Transporter 3 EPA ID:	Not reported
Transporter 4 EPA ID:	Not reported
Transporter 5 EPA ID:	Not reported
Transporter 6 EPA ID:	Not reported
Transporter 7 EPA ID:	Not reported
Transporter 8 EPA ID:	Not reported
Transporter 10 EPA ID:	Not reported
Date Trans1 Transported Waste:	09/05/2007
Date Trans2 Transported Waste:	Not reported
Date Trans3 Transported Waste:	Not reported
Date Trans4 Transported Waste:	Not reported
Date Trans5 Transported Waste:	Not reported
Date Trans6 Transported Waste:	Not reported
Date Trans7 Transported Waste:	Not reported
Date Trans8 Transported Waste:	Not reported
Date Trans9 Transported Waste:	Not reported
Date Trans10 Transported Waste:	Not reported
Date TSDF Received Waste:	09/05/2007
TSDF EPA Facility Name:	Not reported
QTY Units:	Not reported
Transporter SEQ ID:	Not reported
Transporter-1 Date:	Not reported
Waste SEQ ID:	Not reported
Waste Type Code 2:	Not reported
Waste Type Code 3:	Not reported
Waste Type Code 4:	Not reported
Waste Type Code 5:	Not reported
Waste Type Code 6:	Not reported
Date Accepted:	Not reported
Manifest Discrepancy Type:	Not reported
Data Entry Number:	Not reported
Was Load Rejected:	NEW YORK, NY 10010
Reason Load Was Rejected:	Not reported

Waste:

ROCKROSE GC MWB LLC (Continued) **1010566267**

Manifest Year:	2007 New Jersey Manifest Data
Waste Code:	D008
Hand Code:	H11
Quantity:	22 P

Manifest Number:	003285062JJK
EPA ID:	NYR000148528
Date Shipped:	08/27/2007
TSDF EPA ID:	NJD045995693
Transporter EPA ID:	NJD045995693
Transporter 2 EPA ID:	Not reported
Transporter 3 EPA ID:	Not reported
Transporter 4 EPA ID:	Not reported
Transporter 5 EPA ID:	Not reported
Transporter 6 EPA ID:	Not reported
Transporter 7 EPA ID:	Not reported
Transporter 8 EPA ID:	Not reported
Transporter 10 EPA ID:	Not reported
Date Trans1 Transported Waste:	08/27/2007
Date Trans2 Transported Waste:	Not reported
Date Trans3 Transported Waste:	Not reported
Date Trans4 Transported Waste:	Not reported
Date Trans5 Transported Waste:	Not reported
Date Trans6 Transported Waste:	Not reported
Date Trans7 Transported Waste:	Not reported
Date Trans8 Transported Waste:	Not reported
Date Trans9 Transported Waste:	Not reported
Date Trans10 Transported Waste:	Not reported
Date TSDF Received Waste:	08/27/2007
TSDF EPA Facility Name:	Not reported
QTY Units:	Not reported
Transporter SEQ ID:	Not reported
Transporter-1 Date:	Not reported
Waste SEQ ID:	Not reported
Waste Type Code 2:	Not reported
Waste Type Code 3:	Not reported
Waste Type Code 4:	Not reported
Waste Type Code 5:	Not reported
Waste Type Code 6:	Not reported
Date Accepted:	Not reported
Manifest Discrepancy Type:	Not reported
Data Entry Number:	Not reported
Was Load Rejected:	NEW YORK, NY 10010
Reason Load Was Rejected:	Not reported

Waste:

Manifest Year:	2007 New Jersey Manifest Data
Waste Code:	D008
Hand Code:	H11
Quantity:	22 T

Manifest Number:	003285105JJK
EPA ID:	NYR000148528
Date Shipped:	08/24/2007
TSDF EPA ID:	NJD045995693
Transporter EPA ID:	NJD045995693

ROCKROSE GC MWB LLC (Continued) **1010566267**

Transporter 2 EPA ID:	Not reported
Transporter 3 EPA ID:	Not reported
Transporter 4 EPA ID:	Not reported
Transporter 5 EPA ID:	Not reported
Transporter 6 EPA ID:	Not reported
Transporter 7 EPA ID:	Not reported
Transporter 8 EPA ID:	Not reported
Transporter 10 EPA ID:	Not reported
Date Trans1 Transported Waste:	08/24/2007
Date Trans2 Transported Waste:	Not reported
Date Trans3 Transported Waste:	Not reported
Date Trans4 Transported Waste:	Not reported
Date Trans5 Transported Waste:	Not reported
Date Trans6 Transported Waste:	Not reported
Date Trans7 Transported Waste:	Not reported
Date Trans8 Transported Waste:	Not reported
Date Trans9 Transported Waste:	Not reported
Date Trans10 Transported Waste:	Not reported
Date TSDF Received Waste:	08/24/2007
TSDF EPA Facility Name:	Not reported
QTY Units:	Not reported
Transporter SEQ ID:	Not reported
Transporter-1 Date:	Not reported
Waste SEQ ID:	Not reported
Waste Type Code 2:	Not reported
Waste Type Code 3:	Not reported
Waste Type Code 4:	Not reported
Waste Type Code 5:	Not reported
Waste Type Code 6:	Not reported
Date Accepted:	Not reported
Manifest Discrepancy Type:	Not reported
Data Entry Number:	Not reported
Was Load Rejected:	NEW YORK, NY 10010
Reason Load Was Rejected:	Not reported

Waste:

Manifest Year:	2007 New Jersey Manifest Data
Waste Code:	D008
Hand Code:	H11
Quantity:	22 T

Manifest Number:	003285107JJK
EPA ID:	NYR000148528
Date Shipped:	08/24/2007
TSDF EPA ID:	NJD045995693
Transporter EPA ID:	NJD045995693
Transporter 2 EPA ID:	Not reported
Transporter 3 EPA ID:	Not reported
Transporter 4 EPA ID:	Not reported
Transporter 5 EPA ID:	Not reported
Transporter 6 EPA ID:	Not reported
Transporter 7 EPA ID:	Not reported
Transporter 8 EPA ID:	Not reported
Transporter 10 EPA ID:	Not reported
Date Trans1 Transported Waste:	08/24/2007
Date Trans2 Transported Waste:	Not reported
Date Trans3 Transported Waste:	Not reported

ROCKROSE GC MWB LLC (Continued) **1010566267**

Date Trans4 Transported Waste:	Not reported
Date Trans5 Transported Waste:	Not reported
Date Trans6 Transported Waste:	Not reported
Date Trans7 Transported Waste:	Not reported
Date Trans8 Transported Waste:	Not reported
Date Trans9 Transported Waste:	Not reported
Date Trans10 Transported Waste:	Not reported
Date TSDF Received Waste:	08/24/2007
TSDF EPA Facility Name:	Not reported
QTY Units:	Not reported
Transporter SEQ ID:	Not reported
Transporter-1 Date:	Not reported
Waste SEQ ID:	Not reported
Waste Type Code 2:	Not reported
Waste Type Code 3:	Not reported
Waste Type Code 4:	Not reported
Waste Type Code 5:	Not reported
Waste Type Code 6:	Not reported
Date Accepted:	Not reported
Manifest Discrepancy Type:	Not reported
Data Entry Number:	Not reported
Was Load Rejected:	NEW YORK, NY 10010
Reason Load Was Rejected:	Not reported

Waste:

Manifest Year:	2007 New Jersey Manifest Data
Waste Code:	D008
Hand Code:	H11
Quantity:	22 T

Manifest Number:	003285111JJK
EPA ID:	NYR000148528
Date Shipped:	08/23/2007
TSDF EPA ID:	NJD045995693
Transporter EPA ID:	NJD045995693
Transporter 2 EPA ID:	Not reported
Transporter 3 EPA ID:	Not reported
Transporter 4 EPA ID:	Not reported
Transporter 5 EPA ID:	Not reported
Transporter 6 EPA ID:	Not reported
Transporter 7 EPA ID:	Not reported
Transporter 8 EPA ID:	Not reported
Transporter 10 EPA ID:	Not reported
Date Trans1 Transported Waste:	08/23/2007
Date Trans2 Transported Waste:	Not reported
Date Trans3 Transported Waste:	Not reported
Date Trans4 Transported Waste:	Not reported
Date Trans5 Transported Waste:	Not reported
Date Trans6 Transported Waste:	Not reported
Date Trans7 Transported Waste:	Not reported
Date Trans8 Transported Waste:	Not reported
Date Trans9 Transported Waste:	Not reported
Date Trans10 Transported Waste:	Not reported
Date TSDF Received Waste:	08/23/2007
TSDF EPA Facility Name:	Not reported
QTY Units:	Not reported
Transporter SEQ ID:	Not reported

ROCKROSE GC MWB LLC (Continued) **1010566267**

Transporter-1 Date:	Not reported
Waste SEQ ID:	Not reported
Waste Type Code 2:	Not reported
Waste Type Code 3:	Not reported
Waste Type Code 4:	Not reported
Waste Type Code 5:	Not reported
Waste Type Code 6:	Not reported
Date Accepted:	Not reported
Manifest Discrepancy Type:	Not reported
Data Entry Number:	Not reported
Was Load Rejected:	NEW YORK, NY 10010
Reason Load Was Rejected:	Not reported

Waste:

Manifest Year:	2007 New Jersey Manifest Data
Waste Code:	D008
Hand Code:	H11
Quantity:	22 T

AS490 **MIDTOWN WEST B** **NY UST** **U004149446**
North **505 WEST 37TH STREET** **NY AST** **N/A**
1/8-1/4 **NEW YORK, NY 10018**
0.227 mi.
1197 ft. **Site 5 of 8 in cluster AS**

Relative:
Higher

Actual:
39 ft.

UST:

Id/Status:	2-611224 / Active
Program Type:	PBS
Region:	STATE
DEC Region:	2
Expiration Date:	01/13/2015
UTM X:	584584.44423999998
UTM Y:	4512224.3486599997
Site Type:	Apartment Building/Office Building

Affiliation Records:

Site Id:	423827
Affiliation Type:	Facility Owner
Company Name:	MIDTOWN WEST B LLC
Contact Type:	VP
Contact Name:	KEVIN P. SINGLETON
Address1:	290 PARK AVE SOUTH
Address2:	Not reported
City:	NEW YORK
State:	NY
Zip Code:	10010
Country Code:	001
Phone:	(212) 672-1000
EMail:	Not reported
Fax Number:	Not reported
Modified By:	EJCALIFA
Date Last Modified:	2/5/2010

Site Id:	423827
Affiliation Type:	Mail Contact
Company Name:	MIDTOWN WEST B LLC
Contact Type:	Not reported

MIDTOWN WEST B (Continued) **U004149446**

Contact Name:	MICHAEL BRADY
Address1:	290 PARK AVE SOUTH
Address2:	Not reported
City:	NEW YORK
State:	NY
Zip Code:	10010
Country Code:	001
Phone:	(212) 672-1000
EMail:	Not reported
Fax Number:	Not reported
Modified By:	EJCALIFA
Date Last Modified:	2/5/2010

Site Id:	423827
Affiliation Type:	On-Site Operator
Company Name:	MIDTOWN WEST B
Contact Type:	Not reported
Contact Name:	VIRGIL IVANUS
Address1:	Not reported
Address2:	Not reported
City:	Not reported
State:	NN
Zip Code:	Not reported
Country Code:	001
Phone:	(917) 295-8207
EMail:	Not reported
Fax Number:	Not reported
Modified By:	MSBAPTIS
Date Last Modified:	1/13/2010

Site Id:	423827
Affiliation Type:	Emergency Contact
Company Name:	MIDTOWN WEST B LLC
Contact Type:	Not reported
Contact Name:	VIRGIL IVANUS
Address1:	Not reported
Address2:	Not reported
City:	Not reported
State:	NN
Zip Code:	Not reported
Country Code:	001
Phone:	(917) 295-8207
EMail:	Not reported
Fax Number:	Not reported
Modified By:	MSBAPTIS
Date Last Modified:	1/13/2010

Tank Info:

Tank Number:	001
Tank ID:	234619
Tank Status:	Closed - Removed
Material Name:	Closed - Removed
Capacity Gallons:	1000
Install Date:	Not reported
Date Tank Closed:	02/27/2007
Registered:	True

MIDTOWN WEST B (Continued) **U004149446**

Tank Location: Underground
Tank Type: Steel/carbon steel
Material Code: 0001
Common Name of Substance: #2 Fuel Oil (On-Site Consumption)

Tightness Test Method: NN
Date Test: Not reported
Next Test Date: Not reported
Pipe Model: Not reported
Modified By: BVCAMPBE
Last Modified: 06/01/2010

Equipment Records:

C02 - Pipe Location - Underground/On-ground
F00 - Pipe External Protection - None
B00 - Tank External Protection - None
E00 - Piping Secondary Containment - None
H00 - Tank Leak Detection - None
K00 - Spill Prevention - None
A00 - Tank Internal Protection - None
D01 - Pipe Type - Steel/Carbon Steel/Iron
G00 - Tank Secondary Containment - None
J02 - Dispenser - Suction Dispenser
I00 - Overfill - None
L00 - Piping Leak Detection - None

Tank Number: 002
Tank ID: 234620
Tank Status: Closed - Removed
Material Name: Closed - Removed
Capacity Gallons: 550
Install Date: Not reported
Date Tank Closed: 02/27/2007
Registered: True
Tank Location: Underground
Tank Type: Steel/carbon steel
Material Code: 0009
Common Name of Substance: Gasoline

Tightness Test Method: NN
Date Test: Not reported
Next Test Date: Not reported
Pipe Model: Not reported
Modified By: BVCAMPBE
Last Modified: 06/01/2010

Equipment Records:

B00 - Tank External Protection - None
E00 - Piping Secondary Containment - None
H00 - Tank Leak Detection - None
K00 - Spill Prevention - None
C02 - Pipe Location - Underground/On-ground
F00 - Pipe External Protection - None
A00 - Tank Internal Protection - None
D01 - Pipe Type - Steel/Carbon Steel/Iron
G00 - Tank Secondary Containment - None
J02 - Dispenser - Suction Dispenser

MIDTOWN WEST B (Continued) **U004149446**

I00 - Overfill - None
L00 - Piping Leak Detection - None

Tank Number:	003
Tank ID:	234621
Tank Status:	Closed - Removed
Material Name:	Closed - Removed
Capacity Gallons:	550
Install Date:	Not reported
Date Tank Closed:	02/27/2007
Registered:	True
Tank Location:	Underground
Tank Type:	Steel/carbon steel
Material Code:	0009
Common Name of Substance:	Gasoline
Tightness Test Method:	NN
Date Test:	Not reported
Next Test Date:	Not reported
Pipe Model:	Not reported
Modified By:	BVCAMPBE
Last Modified:	06/01/2010

Equipment Records:

C02 - Pipe Location - Underground/On-ground
F00 - Pipe External Protection - None
B00 - Tank External Protection - None
E00 - Piping Secondary Containment - None
H00 - Tank Leak Detection - None
K00 - Spill Prevention - None
A00 - Tank Internal Protection - None
D01 - Pipe Type - Steel/Carbon Steel/Iron
G00 - Tank Secondary Containment - None
J02 - Dispenser - Suction Dispenser
I00 - Overfill - None
L00 - Piping Leak Detection - None

Tank Number:	004
Tank ID:	234622
Tank Status:	Closed - Removed
Material Name:	Closed - Removed
Capacity Gallons:	550
Install Date:	Not reported
Date Tank Closed:	02/27/2007
Registered:	True
Tank Location:	Underground
Tank Type:	Steel/carbon steel
Material Code:	0009
Common Name of Substance:	Gasoline
Tightness Test Method:	NN
Date Test:	Not reported
Next Test Date:	Not reported
Pipe Model:	Not reported
Modified By:	BVCAMPBE
Last Modified:	06/01/2010

MIDTOWN WEST B (Continued) **U004149446**

Equipment Records:

B00 - Tank External Protection - None
E00 - Piping Secondary Containment - None
H00 - Tank Leak Detection - None
K00 - Spill Prevention - None
A00 - Tank Internal Protection - None
D01 - Pipe Type - Steel/Carbon Steel/Iron
G00 - Tank Secondary Containment - None
J02 - Dispenser - Suction Dispenser
C02 - Pipe Location - Underground/On-ground
F00 - Pipe External Protection - None
I00 - Overfill - None
L00 - Piping Leak Detection - None

Tank Number:	005
Tank ID:	234623
Tank Status:	Closed - Removed
Material Name:	Closed - Removed
Capacity Gallons:	550
Install Date:	Not reported
Date Tank Closed:	02/27/2007
Registered:	True
Tank Location:	Underground
Tank Type:	Steel/carbon steel
Material Code:	0009
Common Name of Substance:	Gasoline
Tightness Test Method:	NN
Date Test:	Not reported
Next Test Date:	Not reported
Pipe Model:	Not reported
Modified By:	BVCAMPBE
Last Modified:	06/01/2010

Equipment Records:

B00 - Tank External Protection - None
E00 - Piping Secondary Containment - None
H00 - Tank Leak Detection - None
K00 - Spill Prevention - None
A00 - Tank Internal Protection - None
D01 - Pipe Type - Steel/Carbon Steel/Iron
G00 - Tank Secondary Containment - None
J02 - Dispenser - Suction Dispenser
C02 - Pipe Location - Underground/On-ground
F00 - Pipe External Protection - None
I00 - Overfill - None
L00 - Piping Leak Detection - None

Tank Number:	006
Tank ID:	234624
Tank Status:	Closed - Removed
Material Name:	Closed - Removed
Capacity Gallons:	550
Install Date:	Not reported
Date Tank Closed:	02/27/2007

MIDTOWN WEST B (Continued) **U004149446**

Registered:	True
Tank Location:	Underground
Tank Type:	Steel/carbon steel
Material Code:	0009
Common Name of Substance:	Gasoline
Tightness Test Method:	NN
Date Test:	Not reported
Next Test Date:	Not reported
Pipe Model:	Not reported
Modified By:	BVCAMPBE
Last Modified:	06/01/2010

Equipment Records:

A00 - Tank Internal Protection - None
D01 - Pipe Type - Steel/Carbon Steel/Iron
G00 - Tank Secondary Containment - None
J02 - Dispenser - Suction Dispenser
B00 - Tank External Protection - None
E00 - Piping Secondary Containment - None
H00 - Tank Leak Detection - None
K00 - Spill Prevention - None
C02 - Pipe Location - Underground/On-ground
F00 - Pipe External Protection - None
I00 - Overfill - None
L00 - Piping Leak Detection - None

AST:

Region:	STATE
DEC Region:	2
Site Status:	Active
Facility Id:	2-611224
Program Type:	PBS
UTM X:	584584.44423999998
UTM Y:	4512224.3486599997
Expiration Date:	01/13/2015
Site Type:	Apartment Building/Office Building

Affiliation Records:

Site Id:	423827
Affiliation Type:	Facility Owner
Company Name:	MIDTOWN WEST B LLC
Contact Type:	VP
Contact Name:	KEVIN P. SINGLETON
Address1:	290 PARK AVE SOUTH
Address2:	Not reported
City:	NEW YORK
State:	NY
Zip Code:	10010
Country Code:	001
Phone:	(212) 672-1000
EMail:	Not reported
Fax Number:	Not reported
Modified By:	EJCALIFA
Date Last Modified:	2/5/2010
Site Id:	423827
Affiliation Type:	Mail Contact

MIDTOWN WEST B (Continued) **U004149446**

Company Name:	MIDTOWN WEST B LLC
Contact Type:	Not reported
Contact Name:	MICHAEL BRADY
Address1:	290 PARK AVE SOUTH
Address2:	Not reported
City:	NEW YORK
State:	NY
Zip Code:	10010
Country Code:	001
Phone:	(212) 672-1000
EMail:	Not reported
Fax Number:	Not reported
Modified By:	EJCALIFA
Date Last Modified:	2/5/2010

Site Id:	423827
Affiliation Type:	On-Site Operator
Company Name:	MIDTOWN WEST B
Contact Type:	Not reported
Contact Name:	VIRGIL IVANUS
Address1:	Not reported
Address2:	Not reported
City:	Not reported
State:	NN
Zip Code:	Not reported
Country Code:	001
Phone:	(917) 295-8207
EMail:	Not reported
Fax Number:	Not reported
Modified By:	MSBAPTIS
Date Last Modified:	1/13/2010

Site Id:	423827
Affiliation Type:	Emergency Contact
Company Name:	MIDTOWN WEST B LLC
Contact Type:	Not reported
Contact Name:	VIRGIL IVANUS
Address1:	Not reported
Address2:	Not reported
City:	Not reported
State:	NN
Zip Code:	Not reported
Country Code:	001
Phone:	(917) 295-8207
EMail:	Not reported
Fax Number:	Not reported
Modified By:	MSBAPTIS
Date Last Modified:	1/13/2010

Tank Info:

Tank Number:	8559697
Tank Id:	232424
Material Code:	0001
Common Name of Substance:	#2 Fuel Oil (On-Site Consumption)

MIDTOWN WEST B (Continued) **U004149446**

Equipment Records:

C03 - Pipe Location - Aboveground/Underground Combination
E00 - Piping Secondary Containment - None
A00 - Tank Internal Protection - None
D01 - Pipe Type - Steel/Carbon Steel/Iron
G02 - Tank Secondary Containment - Vault (w/access)
J02 - Dispenser - Suction Dispenser
B01 - Tank External Protection - Painted/Asphalt Coating
F00 - Pipe External Protection - None
I02 - Overfill - High Level Alarm
K01 - Spill Prevention - Catch Basin
H05 - Tank Leak Detection - In-Tank System (ATG)
L00 - Piping Leak Detection - None

Tank Location:	6
Tank Type:	Steel/Carbon Steel/Iron
Tank Status:	In Service
Pipe Model:	Not reported
Install Date:	06/23/2008
Capacity Gallons:	20000
Tightness Test Method:	NN
Date Test:	Not reported
Next Test Date:	Not reported
Date Tank Closed:	Not reported
Register:	True
Modified By:	MSBAPTIS
Last Modified:	01/13/2010
Material Name:	#2 Fuel Oil (On-Site Consumption)

Tank Number:	8559698
Tank Id:	232425
Material Code:	0001
Common Name of Substance:	#2 Fuel Oil (On-Site Consumption)

Equipment Records:

B01 - Tank External Protection - Painted/Asphalt Coating
F00 - Pipe External Protection - None
I02 - Overfill - High Level Alarm
K01 - Spill Prevention - Catch Basin
C03 - Pipe Location - Aboveground/Underground Combination
E00 - Piping Secondary Containment - None
A00 - Tank Internal Protection - None
D01 - Pipe Type - Steel/Carbon Steel/Iron
G02 - Tank Secondary Containment - Vault (w/access)
J02 - Dispenser - Suction Dispenser
H05 - Tank Leak Detection - In-Tank System (ATG)
L00 - Piping Leak Detection - None

Tank Location:	6
Tank Type:	Steel/Carbon Steel/Iron
Tank Status:	In Service
Pipe Model:	Not reported
Install Date:	06/23/2008
Capacity Gallons:	20000
Tightness Test Method:	NN
Date Test:	Not reported
Next Test Date:	Not reported

MIDTOWN WEST B (Continued) **U004149446**

Date Tank Closed:	Not reported
Register:	True
Modified By:	MSBAPTIS
Last Modified:	01/13/2010
Material Name:	#2 Fuel Oil (On-Site Consumption)

AU491 **S3 II TUNNEL CONSTRUCTORS JOINT VENTURE** **NY MANIFEST** **S110138256**
NW **555 W 34TH ST - #7 LINE EXTENSION MTA CC CONTRACT C-26503** **N/A**
1/8-1/4 **NEW YORK, NY**
0.227 mi.
1201 ft. **Site 1 of 12 in cluster AU**

Relative:
Higher

Actual:
28 ft.

NY MANIFEST:

EPA ID:	NYR000165381
Country:	USA

Mailing Info:

Name:	S3 II TUNNEL CONSTRUCTORS JOINT VENTURE
Contact:	S3 II TUNNEL CONSTRUCTORS JOINT VENTURE
Address:	360 W 31ST ST STE 702
City/State/Zip:	NEW YORK, NY 10001
Country:	USA
Phone:	212-216-8500

Manifest:

Document ID:	Not reported
Manifest Status:	Not reported
Trans1 State ID:	NJR000050617
Trans2 State ID:	NJR000073576
Generator Ship Date:	06/10/2009
Trans1 Recv Date:	06/17/2009
Trans2 Recv Date:	10/22/2009
TSD Site Recv Date:	10/22/2009
Part A Recv Date:	Not reported
Part B Recv Date:	Not reported
Generator EPA ID:	NYR000165381
Trans1 EPA ID:	Not reported
Trans2 EPA ID:	Not reported
TSDF ID:	NJD002200046
Waste Code:	Not reported
Quantity:	110.0
Units:	G - Gallons (liquids only)* (8.3 pounds)
Number of Containers:	2.0
Container Type:	DM - Metal drums, barrels
Handling Method:	B Incineration, heat recovery, burning.
Specific Gravity:	1.0
Year:	2009
Manifest Tracking Num:	006007047JJK
Import Ind:	N
Export Ind:	N
Discr Quantity Ind:	N
Discr Type Ind:	N
Discr Residue Ind:	N
Discr Partial Reject Ind:	N
Discr Full Reject Ind:	N
Manifest Ref Num:	Not reported
Alt Fac RCRA Id:	Not reported

S3 II TUNNEL CONSTRUCTORS JOINT VENTURE (Continued) **S110138256**

Alt Fac Sign Date:	Not reported
Mgmt Method Type Code:	H061

Document ID:	Not reported
Manifest Status:	Not reported
Trans1 State ID:	NJR000073536
Trans2 State ID:	Not reported
Generator Ship Date:	01/22/2010
Trans1 Recv Date:	01/22/2010
Trans2 Recv Date:	Not reported
TSD Site Recv Date:	01/28/2010
Part A Recv Date:	Not reported
Part B Recv Date:	Not reported
Generator EPA ID:	NYR000165381
Trans1 EPA ID:	Not reported
Trans2 EPA ID:	Not reported
TSDF ID:	NJD002200046
Waste Code:	Not reported
Quantity:	200.0
Units:	G - Gallons (liquids only)* (8.3 pounds)
Number of Containers:	1.0
Container Type:	DF - Fiberboard or plastic drums (glass)
Handling Method:	T Chemical, physical, or biological treatment.
Specific Gravity:	1.0
Year:	2010
Manifest Tracking Num:	006007026JJK
Import Ind:	N
Export Ind:	N
Discr Quantity Ind:	N
Discr Type Ind:	N
Discr Residue Ind:	N
Discr Partial Reject Ind:	N
Discr Full Reject Ind:	N
Manifest Ref Num:	Not reported
Alt Fac RCRA Id:	Not reported
Alt Fac Sign Date:	Not reported
Mgmt Method Type Code:	H111

AU492 **VERIZON** **NJ MANIFEST** **S109533780**
NW **555 W 34TH ST BLDG 1855** **N/A**
1/8-1/4 **NEW YORK CITY, NY 10036**
0.227 mi.
1201 ft. **Site 2 of 12 in cluster AU**

Relative:
Higher

Actual:
28 ft.

NJ MANIFEST:

EPA Id:	NYD987018496
Mail Address:	770 11TH AVE & 54TH ST
Mail City/State/Zip:	NEW YORK 10001
Facility Phone:	2123202425
Emergency Phone:	Not reported
Contact:	Not reported
Comments:	Not reported
SIC Code:	Not reported
County:	00
Municipal:	00
Previous EPA Id:	Not reported
Gen Flag:	X

VERIZON (Continued) **S109533780**

Trans Flag:	Not reported
TSDF Flag:	Not reported
Name Change:	NY TELEPHONE
Date Change:	010101

Manifest:

Manifest Number:	003285366JJK
EPA ID:	NYD987018496
Date Shipped:	10/31/2007
TSDF EPA ID:	NJD045995693
Transporter EPA ID:	NJR000053785
Transporter 2 EPA ID:	Not reported
Transporter 3 EPA ID:	Not reported
Transporter 4 EPA ID:	Not reported
Transporter 5 EPA ID:	Not reported
Transporter 6 EPA ID:	Not reported
Transporter 7 EPA ID:	Not reported
Transporter 8 EPA ID:	Not reported
Transporter 10 EPA ID:	Not reported
Date Trans1 Transported Waste:	10/31/2007
Date Trans2 Transported Waste:	Not reported
Date Trans3 Transported Waste:	Not reported
Date Trans4 Transported Waste:	Not reported
Date Trans5 Transported Waste:	Not reported
Date Trans6 Transported Waste:	Not reported
Date Trans7 Transported Waste:	Not reported
Date Trans8 Transported Waste:	Not reported
Date Trans9 Transported Waste:	Not reported
Date Trans10 Transported Waste:	Not reported
Date TSDF Received Waste:	10/31/2007
TSDF EPA Facility Name:	Not reported
QTY Units:	Not reported
Transporter SEQ ID:	Not reported
Transporter-1 Date:	Not reported
Waste SEQ ID:	Not reported
Waste Type Code 2:	Not reported
Waste Type Code 3:	Not reported
Waste Type Code 4:	Not reported
Waste Type Code 5:	Not reported
Waste Type Code 6:	Not reported
Date Accepted:	Not reported
Manifest Discrepancy Type:	Not reported
Data Entry Number:	Not reported
Was Load Rejected:	NEW YORK 10001
Reason Load Was Rejected:	Not reported

Manifest Number:	003285367JJK
EPA ID:	NYD987018496
Date Shipped:	10/31/2007
TSDF EPA ID:	NJD045995693
Transporter EPA ID:	NJR000053785
Transporter 2 EPA ID:	Not reported
Transporter 3 EPA ID:	Not reported
Transporter 4 EPA ID:	Not reported
Transporter 5 EPA ID:	Not reported
Transporter 6 EPA ID:	Not reported
Transporter 7 EPA ID:	Not reported
Transporter 8 EPA ID:	Not reported

VERIZON (Continued) **S109533780**

Transporter 10 EPA ID:	Not reported
Date Trans1 Transported Waste:	10/31/2007
Date Trans2 Transported Waste:	Not reported
Date Trans3 Transported Waste:	Not reported
Date Trans4 Transported Waste:	Not reported
Date Trans5 Transported Waste:	Not reported
Date Trans6 Transported Waste:	Not reported
Date Trans7 Transported Waste:	Not reported
Date Trans8 Transported Waste:	Not reported
Date Trans9 Transported Waste:	Not reported
Date Trans10 Transported Waste:	Not reported
Date TSDF Received Waste:	10/31/2007
TSDF EPA Facility Name:	Not reported
QTY Units:	Not reported
Transporter SEQ ID:	Not reported
Transporter-1 Date:	Not reported
Waste SEQ ID:	Not reported
Waste Type Code 2:	Not reported
Waste Type Code 3:	Not reported
Waste Type Code 4:	Not reported
Waste Type Code 5:	Not reported
Waste Type Code 6:	Not reported
Date Accepted:	Not reported
Manifest Discrepancy Type:	Not reported
Data Entry Number:	Not reported
Was Load Rejected:	NEW YORK 10001
Reason Load Was Rejected:	Not reported

Manifest Number:	003285374JJK
EPA ID:	NYD987018496
Date Shipped:	10/31/2007
TSDF EPA ID:	NJD045995693
Transporter EPA ID:	NJR000053785
Transporter 2 EPA ID:	Not reported
Transporter 3 EPA ID:	Not reported
Transporter 4 EPA ID:	Not reported
Transporter 5 EPA ID:	Not reported
Transporter 6 EPA ID:	Not reported
Transporter 7 EPA ID:	Not reported
Transporter 8 EPA ID:	Not reported
Transporter 10 EPA ID:	Not reported
Date Trans1 Transported Waste:	10/31/2007
Date Trans2 Transported Waste:	Not reported
Date Trans3 Transported Waste:	Not reported
Date Trans4 Transported Waste:	Not reported
Date Trans5 Transported Waste:	Not reported
Date Trans6 Transported Waste:	Not reported
Date Trans7 Transported Waste:	Not reported
Date Trans8 Transported Waste:	Not reported
Date Trans9 Transported Waste:	Not reported
Date Trans10 Transported Waste:	Not reported
Date TSDF Received Waste:	10/31/2007
TSDF EPA Facility Name:	Not reported
QTY Units:	Not reported
Transporter SEQ ID:	Not reported
Transporter-1 Date:	Not reported
Waste SEQ ID:	Not reported

VERIZON (Continued) **S109533780**

Waste Type Code 2:	Not reported
Waste Type Code 3:	Not reported
Waste Type Code 4:	Not reported
Waste Type Code 5:	Not reported
Waste Type Code 6:	Not reported
Date Accepted:	Not reported
Manifest Discrepancy Type:	Not reported
Data Entry Number:	Not reported
Was Load Rejected:	NEW YORK 10001
Reason Load Was Rejected:	Not reported

Manifest Number:	003285376JJK
EPA ID:	NYD987018496
Date Shipped:	10/31/2007
TSDF EPA ID:	NJD045995693
Transporter EPA ID:	NJR000053785
Transporter 2 EPA ID:	Not reported
Transporter 3 EPA ID:	Not reported
Transporter 4 EPA ID:	Not reported
Transporter 5 EPA ID:	Not reported
Transporter 6 EPA ID:	Not reported
Transporter 7 EPA ID:	Not reported
Transporter 8 EPA ID:	Not reported
Transporter 10 EPA ID:	Not reported
Date Trans1 Transported Waste:	10/31/2007
Date Trans2 Transported Waste:	Not reported
Date Trans3 Transported Waste:	Not reported
Date Trans4 Transported Waste:	Not reported
Date Trans5 Transported Waste:	Not reported
Date Trans6 Transported Waste:	Not reported
Date Trans7 Transported Waste:	Not reported
Date Trans8 Transported Waste:	Not reported
Date Trans9 Transported Waste:	Not reported
Date Trans10 Transported Waste:	Not reported
Date TSDF Received Waste:	10/31/2007
TSDF EPA Facility Name:	Not reported
QTY Units:	Not reported
Transporter SEQ ID:	Not reported
Transporter-1 Date:	Not reported
Waste SEQ ID:	Not reported
Waste Type Code 2:	Not reported
Waste Type Code 3:	Not reported
Waste Type Code 4:	Not reported
Waste Type Code 5:	Not reported
Waste Type Code 6:	Not reported
Date Accepted:	Not reported
Manifest Discrepancy Type:	Not reported
Data Entry Number:	Not reported
Was Load Rejected:	NEW YORK 10001
Reason Load Was Rejected:	Not reported

Manifest Number:	003285381JJK
EPA ID:	NYD987018496
Date Shipped:	10/31/2007
TSDF EPA ID:	NJD045995693
Transporter EPA ID:	NJR000053785
Transporter 2 EPA ID:	Not reported

VERIZON (Continued) **S109533780**

Transporter 3 EPA ID:	Not reported
Transporter 4 EPA ID:	Not reported
Transporter 5 EPA ID:	Not reported
Transporter 6 EPA ID:	Not reported
Transporter 7 EPA ID:	Not reported
Transporter 8 EPA ID:	Not reported
Transporter 10 EPA ID:	Not reported
Date Trans1 Transported Waste:	10/31/2007
Date Trans2 Transported Waste:	Not reported
Date Trans3 Transported Waste:	Not reported
Date Trans4 Transported Waste:	Not reported
Date Trans5 Transported Waste:	Not reported
Date Trans6 Transported Waste:	Not reported
Date Trans7 Transported Waste:	Not reported
Date Trans8 Transported Waste:	Not reported
Date Trans9 Transported Waste:	Not reported
Date Trans10 Transported Waste:	Not reported
Date TSDF Received Waste:	10/31/2007
TSDF EPA Facility Name:	Not reported
QTY Units:	Not reported
Transporter SEQ ID:	Not reported
Transporter-1 Date:	Not reported
Waste SEQ ID:	Not reported
Waste Type Code 2:	Not reported
Waste Type Code 3:	Not reported
Waste Type Code 4:	Not reported
Waste Type Code 5:	Not reported
Waste Type Code 6:	Not reported
Date Accepted:	Not reported
Manifest Discrepancy Type:	Not reported
Data Entry Number:	Not reported
Was Load Rejected:	NEW YORK 10001
Reason Load Was Rejected:	Not reported

Manifest Number:	003285382JJK
EPA ID:	NYD987018496
Date Shipped:	10/31/2007
TSDF EPA ID:	NJD045995693
Transporter EPA ID:	NJR000053785
Transporter 2 EPA ID:	Not reported
Transporter 3 EPA ID:	Not reported
Transporter 4 EPA ID:	Not reported
Transporter 5 EPA ID:	Not reported
Transporter 6 EPA ID:	Not reported
Transporter 7 EPA ID:	Not reported
Transporter 8 EPA ID:	Not reported
Transporter 10 EPA ID:	Not reported
Date Trans1 Transported Waste:	10/31/2007
Date Trans2 Transported Waste:	Not reported
Date Trans3 Transported Waste:	Not reported
Date Trans4 Transported Waste:	Not reported
Date Trans5 Transported Waste:	Not reported
Date Trans6 Transported Waste:	Not reported
Date Trans7 Transported Waste:	Not reported
Date Trans8 Transported Waste:	Not reported
Date Trans9 Transported Waste:	Not reported
Date Trans10 Transported Waste:	Not reported

VERIZON (Continued) **S109533780**

Date TSDF Received Waste:	10/31/2007
TSDF EPA Facility Name:	Not reported
QTY Units:	Not reported
Transporter SEQ ID:	Not reported
Transporter-1 Date:	Not reported
Waste SEQ ID:	Not reported
Waste Type Code 2:	Not reported
Waste Type Code 3:	Not reported
Waste Type Code 4:	Not reported
Waste Type Code 5:	Not reported
Waste Type Code 6:	Not reported
Date Accepted:	Not reported
Manifest Discrepancy Type:	Not reported
Data Entry Number:	Not reported
Was Load Rejected:	NEW YORK 10001
Reason Load Was Rejected:	Not reported

Manifest Number:	003285306JJK
EPA ID:	NYD987018496
Date Shipped:	10/16/2007
TSDF EPA ID:	NJD045995693
Transporter EPA ID:	NJR000053785
Transporter 2 EPA ID:	Not reported
Transporter 3 EPA ID:	Not reported
Transporter 4 EPA ID:	Not reported
Transporter 5 EPA ID:	Not reported
Transporter 6 EPA ID:	Not reported
Transporter 7 EPA ID:	Not reported
Transporter 8 EPA ID:	Not reported
Transporter 10 EPA ID:	Not reported
Date Trans1 Transported Waste:	10/16/2007
Date Trans2 Transported Waste:	Not reported
Date Trans3 Transported Waste:	Not reported
Date Trans4 Transported Waste:	Not reported
Date Trans5 Transported Waste:	Not reported
Date Trans6 Transported Waste:	Not reported
Date Trans7 Transported Waste:	Not reported
Date Trans8 Transported Waste:	Not reported
Date Trans9 Transported Waste:	Not reported
Date Trans10 Transported Waste:	Not reported
Date TSDF Received Waste:	10/16/2007
TSDF EPA Facility Name:	Not reported
QTY Units:	Not reported
Transporter SEQ ID:	Not reported
Transporter-1 Date:	Not reported
Waste SEQ ID:	Not reported
Waste Type Code 2:	Not reported
Waste Type Code 3:	Not reported
Waste Type Code 4:	Not reported
Waste Type Code 5:	Not reported
Waste Type Code 6:	Not reported
Date Accepted:	Not reported
Manifest Discrepancy Type:	Not reported
Data Entry Number:	Not reported
Was Load Rejected:	NEW YORK 10001
Reason Load Was Rejected:	Not reported

VERIZON (Continued) **S109533780**

Manifest Number:	003285307JJK
EPA ID:	NYD987018496
Date Shipped:	10/16/2007
TSDF EPA ID:	NJD045995693
Transporter EPA ID:	NJR000053785
Transporter 2 EPA ID:	Not reported
Transporter 3 EPA ID:	Not reported
Transporter 4 EPA ID:	Not reported
Transporter 5 EPA ID:	Not reported
Transporter 6 EPA ID:	Not reported
Transporter 7 EPA ID:	Not reported
Transporter 8 EPA ID:	Not reported
Transporter 10 EPA ID:	Not reported
Date Trans1 Transported Waste:	10/16/2007
Date Trans2 Transported Waste:	Not reported
Date Trans3 Transported Waste:	Not reported
Date Trans4 Transported Waste:	Not reported
Date Trans5 Transported Waste:	Not reported
Date Trans6 Transported Waste:	Not reported
Date Trans7 Transported Waste:	Not reported
Date Trans8 Transported Waste:	Not reported
Date Trans9 Transported Waste:	Not reported
Date Trans10 Transported Waste:	Not reported
Date TSDF Received Waste:	10/16/2007
TSDF EPA Facility Name:	Not reported
QTY Units:	Not reported
Transporter SEQ ID:	Not reported
Transporter-1 Date:	Not reported
Waste SEQ ID:	Not reported
Waste Type Code 2:	Not reported
Waste Type Code 3:	Not reported
Waste Type Code 4:	Not reported
Waste Type Code 5:	Not reported
Waste Type Code 6:	Not reported
Date Accepted:	Not reported
Manifest Discrepancy Type:	Not reported
Data Entry Number:	Not reported
Was Load Rejected:	NEW YORK 10001
Reason Load Was Rejected:	Not reported

Manifest Number:	003285383JJK
EPA ID:	NYD987018496
Date Shipped:	11/09/2007
TSDF EPA ID:	NJD045995693
Transporter EPA ID:	NJR000053785
Transporter 2 EPA ID:	Not reported
Transporter 3 EPA ID:	Not reported
Transporter 4 EPA ID:	Not reported
Transporter 5 EPA ID:	Not reported
Transporter 6 EPA ID:	Not reported
Transporter 7 EPA ID:	Not reported
Transporter 8 EPA ID:	Not reported
Transporter 10 EPA ID:	Not reported
Date Trans1 Transported Waste:	11/09/2007
Date Trans2 Transported Waste:	Not reported
Date Trans3 Transported Waste:	Not reported
Date Trans4 Transported Waste:	Not reported

VERIZON (Continued) **S109533780**

Date Trans5 Transported Waste:	Not reported
Date Trans6 Transported Waste:	Not reported
Date Trans7 Transported Waste:	Not reported
Date Trans8 Transported Waste:	Not reported
Date Trans9 Transported Waste:	Not reported
Date Trans10 Transported Waste:	Not reported
Date TSDF Received Waste:	11/09/2007
TSDF EPA Facility Name:	Not reported
QTY Units:	Not reported
Transporter SEQ ID:	Not reported
Transporter-1 Date:	Not reported
Waste SEQ ID:	Not reported
Waste Type Code 2:	Not reported
Waste Type Code 3:	Not reported
Waste Type Code 4:	Not reported
Waste Type Code 5:	Not reported
Waste Type Code 6:	Not reported
Date Accepted:	Not reported
Manifest Discrepancy Type:	Not reported
Data Entry Number:	Not reported
Was Load Rejected:	NEW YORK 10001
Reason Load Was Rejected:	Not reported

Manifest Number:	003285428JJK
EPA ID:	NYD987018496
Date Shipped:	12/06/2007
TSDF EPA ID:	NJD045995693
Transporter EPA ID:	NJR000053785
Transporter 2 EPA ID:	Not reported
Transporter 3 EPA ID:	Not reported
Transporter 4 EPA ID:	Not reported
Transporter 5 EPA ID:	Not reported
Transporter 6 EPA ID:	Not reported
Transporter 7 EPA ID:	Not reported
Transporter 8 EPA ID:	Not reported
Transporter 10 EPA ID:	Not reported
Date Trans1 Transported Waste:	12/06/2007
Date Trans2 Transported Waste:	Not reported
Date Trans3 Transported Waste:	Not reported
Date Trans4 Transported Waste:	Not reported
Date Trans5 Transported Waste:	Not reported
Date Trans6 Transported Waste:	Not reported
Date Trans7 Transported Waste:	Not reported
Date Trans8 Transported Waste:	Not reported
Date Trans9 Transported Waste:	Not reported
Date Trans10 Transported Waste:	Not reported
Date TSDF Received Waste:	12/06/2007
TSDF EPA Facility Name:	Not reported
QTY Units:	Not reported
Transporter SEQ ID:	Not reported
Transporter-1 Date:	Not reported
Waste SEQ ID:	Not reported
Waste Type Code 2:	Not reported
Waste Type Code 3:	Not reported
Waste Type Code 4:	Not reported
Waste Type Code 5:	Not reported
Waste Type Code 6:	Not reported

VERIZON (Continued) **S109533780**

Date Accepted:	Not reported
Manifest Discrepancy Type:	Not reported
Data Entry Number:	Not reported
Was Load Rejected:	NEW YORK 10001
Reason Load Was Rejected:	Not reported

Manifest Number:	003285431JJK
EPA ID:	NYD987018496
Date Shipped:	12/06/2007
TSDF EPA ID:	NJD045995693
Transporter EPA ID:	NJR000053785
Transporter 2 EPA ID:	Not reported
Transporter 3 EPA ID:	Not reported
Transporter 4 EPA ID:	Not reported
Transporter 5 EPA ID:	Not reported
Transporter 6 EPA ID:	Not reported
Transporter 7 EPA ID:	Not reported
Transporter 8 EPA ID:	Not reported
Transporter 10 EPA ID:	Not reported
Date Trans1 Transported Waste:	12/06/2007
Date Trans2 Transported Waste:	Not reported
Date Trans3 Transported Waste:	Not reported
Date Trans4 Transported Waste:	Not reported
Date Trans5 Transported Waste:	Not reported
Date Trans6 Transported Waste:	Not reported
Date Trans7 Transported Waste:	Not reported
Date Trans8 Transported Waste:	Not reported
Date Trans9 Transported Waste:	Not reported
Date Trans10 Transported Waste:	Not reported
Date TSDF Received Waste:	12/06/2007
TSDF EPA Facility Name:	Not reported
QTY Units:	Not reported
Transporter SEQ ID:	Not reported
Transporter-1 Date:	Not reported
Waste SEQ ID:	Not reported
Waste Type Code 2:	Not reported
Waste Type Code 3:	Not reported
Waste Type Code 4:	Not reported
Waste Type Code 5:	Not reported
Waste Type Code 6:	Not reported
Date Accepted:	Not reported
Manifest Discrepancy Type:	Not reported
Data Entry Number:	Not reported
Was Load Rejected:	NEW YORK 10001
Reason Load Was Rejected:	Not reported

Manifest Number:	003122913JJK
EPA ID:	NYD987018496
Date Shipped:	11/16/2007
TSDF EPA ID:	NJD991291105
Transporter EPA ID:	NJ0000363820
Transporter 2 EPA ID:	Not reported
Transporter 3 EPA ID:	Not reported
Transporter 4 EPA ID:	Not reported
Transporter 5 EPA ID:	Not reported
Transporter 6 EPA ID:	Not reported
Transporter 7 EPA ID:	Not reported

VERIZON (Continued) **S109533780**

Transporter 8 EPA ID:	Not reported
Transporter 10 EPA ID:	Not reported
Date Trans1 Transported Waste:	11/16/2007
Date Trans2 Transported Waste:	Not reported
Date Trans3 Transported Waste:	Not reported
Date Trans4 Transported Waste:	Not reported
Date Trans5 Transported Waste:	Not reported
Date Trans6 Transported Waste:	Not reported
Date Trans7 Transported Waste:	Not reported
Date Trans8 Transported Waste:	Not reported
Date Trans9 Transported Waste:	Not reported
Date Trans10 Transported Waste:	Not reported
Date TSDF Received Waste:	11/16/2007
TSDF EPA Facility Name:	Not reported
QTY Units:	Not reported
Transporter SEQ ID:	Not reported
Transporter-1 Date:	Not reported
Waste SEQ ID:	Not reported
Waste Type Code 2:	Not reported
Waste Type Code 3:	Not reported
Waste Type Code 4:	Not reported
Waste Type Code 5:	Not reported
Waste Type Code 6:	Not reported
Date Accepted:	Not reported
Manifest Discrepancy Type:	Not reported
Data Entry Number:	Not reported
Was Load Rejected:	NEW YORK 10001
Reason Load Was Rejected:	Not reported

Manifest Number:	003122914JJK
EPA ID:	NYD987018496
Date Shipped:	11/16/2007
TSDF EPA ID:	NJD991291105
Transporter EPA ID:	NJ0000363820
Transporter 2 EPA ID:	Not reported
Transporter 3 EPA ID:	Not reported
Transporter 4 EPA ID:	Not reported
Transporter 5 EPA ID:	Not reported
Transporter 6 EPA ID:	Not reported
Transporter 7 EPA ID:	Not reported
Transporter 8 EPA ID:	Not reported
Transporter 10 EPA ID:	Not reported
Date Trans1 Transported Waste:	11/16/2007
Date Trans2 Transported Waste:	Not reported
Date Trans3 Transported Waste:	Not reported
Date Trans4 Transported Waste:	Not reported
Date Trans5 Transported Waste:	Not reported
Date Trans6 Transported Waste:	Not reported
Date Trans7 Transported Waste:	Not reported
Date Trans8 Transported Waste:	Not reported
Date Trans9 Transported Waste:	Not reported
Date Trans10 Transported Waste:	Not reported
Date TSDF Received Waste:	11/16/2007
TSDF EPA Facility Name:	Not reported
QTY Units:	Not reported
Transporter SEQ ID:	Not reported
Transporter-1 Date:	Not reported

VERIZON (Continued) **S109533780**

Waste SEQ ID:	Not reported
Waste Type Code 2:	Not reported
Waste Type Code 3:	Not reported
Waste Type Code 4:	Not reported
Waste Type Code 5:	Not reported
Waste Type Code 6:	Not reported
Date Accepted:	Not reported
Manifest Discrepancy Type:	Not reported
Data Entry Number:	Not reported
Was Load Rejected:	NEW YORK 10001
Reason Load Was Rejected:	Not reported

Manifest Number:	003122918JJK
EPA ID:	NYD987018496
Date Shipped:	11/16/2007
TSDF EPA ID:	NJD991291105
Transporter EPA ID:	NJ0000363820
Transporter 2 EPA ID:	Not reported
Transporter 3 EPA ID:	Not reported
Transporter 4 EPA ID:	Not reported
Transporter 5 EPA ID:	Not reported
Transporter 6 EPA ID:	Not reported
Transporter 7 EPA ID:	Not reported
Transporter 8 EPA ID:	Not reported
Transporter 10 EPA ID:	Not reported
Date Trans1 Transported Waste:	11/16/2007
Date Trans2 Transported Waste:	Not reported
Date Trans3 Transported Waste:	Not reported
Date Trans4 Transported Waste:	Not reported
Date Trans5 Transported Waste:	Not reported
Date Trans6 Transported Waste:	Not reported
Date Trans7 Transported Waste:	Not reported
Date Trans8 Transported Waste:	Not reported
Date Trans9 Transported Waste:	Not reported
Date Trans10 Transported Waste:	Not reported
Date TSDF Received Waste:	11/16/2007
TSDF EPA Facility Name:	Not reported
QTY Units:	Not reported
Transporter SEQ ID:	Not reported
Transporter-1 Date:	Not reported
Waste SEQ ID:	Not reported
Waste Type Code 2:	Not reported
Waste Type Code 3:	Not reported
Waste Type Code 4:	Not reported
Waste Type Code 5:	Not reported
Waste Type Code 6:	Not reported
Date Accepted:	Not reported
Manifest Discrepancy Type:	Not reported
Data Entry Number:	Not reported
Was Load Rejected:	NEW YORK 10001
Reason Load Was Rejected:	Not reported

Manifest Number:	003122926JJK
EPA ID:	NYD987018496
Date Shipped:	11/16/2007
TSDF EPA ID:	NJD991291105
Transporter EPA ID:	NJ0000363820

VERIZON (Continued) **S109533780**

Transporter 2 EPA ID:	Not reported
Transporter 3 EPA ID:	Not reported
Transporter 4 EPA ID:	Not reported
Transporter 5 EPA ID:	Not reported
Transporter 6 EPA ID:	Not reported
Transporter 7 EPA ID:	Not reported
Transporter 8 EPA ID:	Not reported
Transporter 10 EPA ID:	Not reported
Date Trans1 Transported Waste:	11/16/2007
Date Trans2 Transported Waste:	Not reported
Date Trans3 Transported Waste:	Not reported
Date Trans4 Transported Waste:	Not reported
Date Trans5 Transported Waste:	Not reported
Date Trans6 Transported Waste:	Not reported
Date Trans7 Transported Waste:	Not reported
Date Trans8 Transported Waste:	Not reported
Date Trans9 Transported Waste:	Not reported
Date Trans10 Transported Waste:	Not reported
Date TSDF Received Waste:	11/16/2007
TSDF EPA Facility Name:	Not reported
QTY Units:	Not reported
Transporter SEQ ID:	Not reported
Transporter-1 Date:	Not reported
Waste SEQ ID:	Not reported
Waste Type Code 2:	Not reported
Waste Type Code 3:	Not reported
Waste Type Code 4:	Not reported
Waste Type Code 5:	Not reported
Waste Type Code 6:	Not reported
Date Accepted:	Not reported
Manifest Discrepancy Type:	Not reported
Data Entry Number:	Not reported
Was Load Rejected:	NEW YORK 10001
Reason Load Was Rejected:	Not reported

Manifest Number:	003122929JJK
EPA ID:	NYD987018496
Date Shipped:	11/16/2007
TSDF EPA ID:	NJD991291105
Transporter EPA ID:	NJ0000363820
Transporter 2 EPA ID:	Not reported
Transporter 3 EPA ID:	Not reported
Transporter 4 EPA ID:	Not reported
Transporter 5 EPA ID:	Not reported
Transporter 6 EPA ID:	Not reported
Transporter 7 EPA ID:	Not reported
Transporter 8 EPA ID:	Not reported
Transporter 10 EPA ID:	Not reported
Date Trans1 Transported Waste:	11/16/2007
Date Trans2 Transported Waste:	Not reported
Date Trans3 Transported Waste:	Not reported
Date Trans4 Transported Waste:	Not reported
Date Trans5 Transported Waste:	Not reported
Date Trans6 Transported Waste:	Not reported
Date Trans7 Transported Waste:	Not reported
Date Trans8 Transported Waste:	Not reported
Date Trans9 Transported Waste:	Not reported

VERIZON (Continued) **S109533780**

Date Trans10 Transported Waste:	Not reported
Date TSDF Received Waste:	11/16/2007
TSDF EPA Facility Name:	Not reported
QTY Units:	Not reported
Transporter SEQ ID:	Not reported
Transporter-1 Date:	Not reported
Waste SEQ ID:	Not reported
Waste Type Code 2:	Not reported
Waste Type Code 3:	Not reported
Waste Type Code 4:	Not reported
Waste Type Code 5:	Not reported
Waste Type Code 6:	Not reported
Date Accepted:	Not reported
Manifest Discrepancy Type:	Not reported
Data Entry Number:	Not reported
Was Load Rejected:	NEW YORK 10001
Reason Load Was Rejected:	Not reported

Manifest Number:	003122906JJK
EPA ID:	NYD987018496
Date Shipped:	11/15/2007
TSDF EPA ID:	NJD991291105
Transporter EPA ID:	NJ0000363820
Transporter 2 EPA ID:	Not reported
Transporter 3 EPA ID:	Not reported
Transporter 4 EPA ID:	Not reported
Transporter 5 EPA ID:	Not reported
Transporter 6 EPA ID:	Not reported
Transporter 7 EPA ID:	Not reported
Transporter 8 EPA ID:	Not reported
Transporter 10 EPA ID:	Not reported
Date Trans1 Transported Waste:	11/15/2007
Date Trans2 Transported Waste:	Not reported
Date Trans3 Transported Waste:	Not reported
Date Trans4 Transported Waste:	Not reported
Date Trans5 Transported Waste:	Not reported
Date Trans6 Transported Waste:	Not reported
Date Trans7 Transported Waste:	Not reported
Date Trans8 Transported Waste:	Not reported
Date Trans9 Transported Waste:	Not reported
Date Trans10 Transported Waste:	Not reported
Date TSDF Received Waste:	11/15/2007
TSDF EPA Facility Name:	Not reported
QTY Units:	Not reported
Transporter SEQ ID:	Not reported
Transporter-1 Date:	Not reported
Waste SEQ ID:	Not reported
Waste Type Code 2:	Not reported
Waste Type Code 3:	Not reported
Waste Type Code 4:	Not reported
Waste Type Code 5:	Not reported
Waste Type Code 6:	Not reported
Date Accepted:	Not reported
Manifest Discrepancy Type:	Not reported
Data Entry Number:	Not reported
Was Load Rejected:	NEW YORK 10001
Reason Load Was Rejected:	Not reported

VERIZON (Continued) **S109533780**

Manifest Number:	003122907JJK
EPA ID:	NYD987018496
Date Shipped:	11/15/2007
TSDF EPA ID:	NJD991291105
Transporter EPA ID:	NJ0000363820
Transporter 2 EPA ID:	Not reported
Transporter 3 EPA ID:	Not reported
Transporter 4 EPA ID:	Not reported
Transporter 5 EPA ID:	Not reported
Transporter 6 EPA ID:	Not reported
Transporter 7 EPA ID:	Not reported
Transporter 8 EPA ID:	Not reported
Transporter 10 EPA ID:	Not reported
Date Trans1 Transported Waste:	11/15/2007
Date Trans2 Transported Waste:	Not reported
Date Trans3 Transported Waste:	Not reported
Date Trans4 Transported Waste:	Not reported
Date Trans5 Transported Waste:	Not reported
Date Trans6 Transported Waste:	Not reported
Date Trans7 Transported Waste:	Not reported
Date Trans8 Transported Waste:	Not reported
Date Trans9 Transported Waste:	Not reported
Date Trans10 Transported Waste:	Not reported
Date TSDF Received Waste:	11/15/2007
TSDF EPA Facility Name:	Not reported
QTY Units:	Not reported
Transporter SEQ ID:	Not reported
Transporter-1 Date:	Not reported
Waste SEQ ID:	Not reported
Waste Type Code 2:	Not reported
Waste Type Code 3:	Not reported
Waste Type Code 4:	Not reported
Waste Type Code 5:	Not reported
Waste Type Code 6:	Not reported
Date Accepted:	Not reported
Manifest Discrepancy Type:	Not reported
Data Entry Number:	Not reported
Was Load Rejected:	NEW YORK 10001
Reason Load Was Rejected:	Not reported

Manifest Number:	003122908JJK
EPA ID:	NYD987018496
Date Shipped:	11/15/2007
TSDF EPA ID:	NJD991291105
Transporter EPA ID:	NJ0000363820
Transporter 2 EPA ID:	Not reported
Transporter 3 EPA ID:	Not reported
Transporter 4 EPA ID:	Not reported
Transporter 5 EPA ID:	Not reported
Transporter 6 EPA ID:	Not reported
Transporter 7 EPA ID:	Not reported
Transporter 8 EPA ID:	Not reported
Transporter 10 EPA ID:	Not reported
Date Trans1 Transported Waste:	11/15/2007
Date Trans2 Transported Waste:	Not reported
Date Trans3 Transported Waste:	Not reported
Date Trans4 Transported Waste:	Not reported

VERIZON (Continued) **S109533780**

Date Trans5 Transported Waste:	Not reported
Date Trans6 Transported Waste:	Not reported
Date Trans7 Transported Waste:	Not reported
Date Trans8 Transported Waste:	Not reported
Date Trans9 Transported Waste:	Not reported
Date Trans10 Transported Waste:	Not reported
Date TSDF Received Waste:	11/15/2007
TSDF EPA Facility Name:	Not reported
QTY Units:	Not reported
Transporter SEQ ID:	Not reported
Transporter-1 Date:	Not reported
Waste SEQ ID:	Not reported
Waste Type Code 2:	Not reported
Waste Type Code 3:	Not reported
Waste Type Code 4:	Not reported
Waste Type Code 5:	Not reported
Waste Type Code 6:	Not reported
Date Accepted:	Not reported
Manifest Discrepancy Type:	Not reported
Data Entry Number:	Not reported
Was Load Rejected:	NEW YORK 10001
Reason Load Was Rejected:	Not reported

Manifest Number:	003122909JJK
EPA ID:	NYD987018496
Date Shipped:	11/15/2007
TSDF EPA ID:	NJD991291105
Transporter EPA ID:	NJ0000363820
Transporter 2 EPA ID:	Not reported
Transporter 3 EPA ID:	Not reported
Transporter 4 EPA ID:	Not reported
Transporter 5 EPA ID:	Not reported
Transporter 6 EPA ID:	Not reported
Transporter 7 EPA ID:	Not reported
Transporter 8 EPA ID:	Not reported
Transporter 10 EPA ID:	Not reported
Date Trans1 Transported Waste:	11/15/2007
Date Trans2 Transported Waste:	Not reported
Date Trans3 Transported Waste:	Not reported
Date Trans4 Transported Waste:	Not reported
Date Trans5 Transported Waste:	Not reported
Date Trans6 Transported Waste:	Not reported
Date Trans7 Transported Waste:	Not reported
Date Trans8 Transported Waste:	Not reported
Date Trans9 Transported Waste:	Not reported
Date Trans10 Transported Waste:	Not reported
Date TSDF Received Waste:	11/15/2007
TSDF EPA Facility Name:	Not reported
QTY Units:	Not reported
Transporter SEQ ID:	Not reported
Transporter-1 Date:	Not reported
Waste SEQ ID:	Not reported
Waste Type Code 2:	Not reported
Waste Type Code 3:	Not reported
Waste Type Code 4:	Not reported
Waste Type Code 5:	Not reported
Waste Type Code 6:	Not reported

VERIZON (Continued) **S109533780**

Date Accepted: Not reported
Manifest Discrepancy Type: Not reported
Data Entry Number: Not reported
Was Load Rejected: NEW YORK 10001
Reason Load Was Rejected: Not reported

AU493 **S3 II TUNNEL CONSTRUCTORS JOINT VENTURE** **RCRA-SQG** **1012186676**
NW **555 W 34TH ST - #7 LINE EXTENS** **NJ MANIFEST** **NYR000165381**
1/8-1/4 **NEW YORK, NY 10001**
0.227 mi.
1201 ft. **Site 3 of 12 in cluster AU**

Relative:
Higher

Actual:
28 ft.

RCRA-SQG:
Date form received by agency: 05/26/2009
Facility name: S3 II TUNNEL CONSTRUCTORS JOINT VENTURE
Facility address: 555 W 34TH ST - #7 LINE EXTENS
MTA CC CONTRACT C-26503
NEW YORK, NY 10001
EPA ID: NYR000165381
Mailing address: W 31ST ST SUITE 702
NEW YORK, NY 10001
Contact: MATTHEW L HADAWAY
Contact address: W 31ST ST SUITE 702
NEW YORK, NY 10001
Contact country: US
Contact telephone: (212) 216-8500
Contact email: MATT.HADAWAY@JFSHEA.COM
EPA Region: 02
Classification: Small Small Quantity Generator
Description: Handler: generates more than 100 and less than 1000 kg of hazardous waste during any calendar month and accumulates less than 6000 kg of hazardous waste at any time; or generates 100 kg or less of hazardous waste during any calendar month, and accumulates more than 1000 kg of hazardous waste at any time

Owner/Operator Summary:
Owner/operator name: MTA CAPITAL CONSTRUCTION CO
Owner/operator address: BROADWAY
NEW YORK, NY 10004
Owner/operator country: US
Owner/operator telephone: Not reported
Legal status: Municipal
Owner/Operator Type: Owner
Owner/Op start date: 12/13/2007
Owner/Op end date: Not reported

Owner/operator name: S3 II TUNNEL CONSTRUCTORS JOINT VENTURE
Owner/operator address: Not reported
Not reported
Owner/operator country: Not reported
Owner/operator telephone: Not reported
Legal status: Private
Owner/Operator Type: Operator
Owner/Op start date: 12/13/2007
Owner/Op end date: Not reported

S3 II TUNNEL CONSTRUCTORS JOINT VENTURE (Continued) **1012186676**

Handler Activities Summary:

U.S. importer of hazardous waste:	No
Mixed waste (haz. and radioactive):	No
Recycler of hazardous waste:	No
Transporter of hazardous waste:	No
Treater, storer or disposer of HW:	No
Underground injection activity:	No
On-site burner exemption:	No
Furnace exemption:	No
Used oil fuel burner:	No
Used oil processor:	No
User oil refiner:	No
Used oil fuel marketer to burner:	No
Used oil Specification marketer:	No
Used oil transfer facility:	No
Used oil transporter:	No

Hazardous Waste Summary:

Waste code:	D001
Waste name:	IGNITABLE HAZARDOUS WASTES ARE THOSE WASTES WHICH HAVE A FLASHPOINT OF LESS THAN 140 DEGREES FAHRENHEIT AS DETERMINED BY A PENSKY-MARTENS CLOSED CUP FLASH POINT TESTER. ANOTHER METHOD OF DETERMINING THE FLASH POINT OF A WASTE IS TO REVIEW THE MATERIAL SAFETY DATA SHEET, WHICH CAN BE OBTAINED FROM THE MANUFACTURER OR DISTRIBUTOR OF THE MATERIAL. LACQUER THINNER IS AN EXAMPLE OF A COMMONLY USED SOLVENT WHICH WOULD BE CONSIDERED AS IGNITABLE HAZARDOUS WASTE.
Violation Status:	No violations found

NJ MANIFEST:

EPA Id:	NYR000165381
Mail Address:	W 31ST ST SUITE 702
Mail City/State/Zip:	NEW YORK, NY 10001
Facility Phone:	Not reported
Emergency Phone:	Not reported
Contact:	MATTHEW L HADAWAY
Comments:	Not reported
SIC Code:	Not reported
County:	NY061
Municipal:	Not reported
Previous EPA Id:	Not reported
Gen Flag:	Not reported
Trans Flag:	Not reported
TSDF Flag:	Not reported
Name Change:	Not reported
Date Change:	Not reported

Manifest:

Manifest Number:	006007026JJK
EPA ID:	NYR000165381
Date Shipped:	01/22/2010
TSDF EPA ID:	NJD002200046
Transporter EPA ID:	NJR000073536
Transporter 2 EPA ID:	Not reported
Transporter 3 EPA ID:	Not reported
Transporter 4 EPA ID:	Not reported
Transporter 5 EPA ID:	Not reported

S3 II TUNNEL CONSTRUCTORS JOINT VENTURE (Continued) **1012186676**

Transporter 6 EPA ID:	Not reported
Transporter 7 EPA ID:	Not reported
Transporter 8 EPA ID:	Not reported
Transporter 10 EPA ID:	Not reported
Date Trans1 Transported Waste:	01/22/2010
Date Trans2 Transported Waste:	Not reported
Date Trans3 Transported Waste:	Not reported
Date Trans4 Transported Waste:	Not reported
Date Trans5 Transported Waste:	Not reported
Date Trans6 Transported Waste:	Not reported
Date Trans7 Transported Waste:	Not reported
Date Trans8 Transported Waste:	Not reported
Date Trans9 Transported Waste:	Not reported
Date Trans10 Transported Waste:	Not reported
Date TSDF Received Waste:	01/28/2010
TSDF EPA Facility Name:	Not reported
QTY Units:	Not reported
Transporter SEQ ID:	Not reported
Transporter-1 Date:	Not reported
Waste SEQ ID:	Not reported
Waste Type Code 2:	Not reported
Waste Type Code 3:	Not reported
Waste Type Code 4:	Not reported
Waste Type Code 5:	Not reported
Waste Type Code 6:	Not reported
Date Accepted:	Not reported
Manifest Discrepancy Type:	Not reported
Data Entry Number:	Not reported
Was Load Rejected:	NEW YORK, NY 10001
Reason Load Was Rejected:	Not reported

Waste:

Manifest Year:	2010 New Jersey Manifest Data
Waste Code:	D008
Hand Code:	H111
Quantity:	200 G

Manifest Number:	006007047JJK
EPA ID:	NYR000165381
Date Shipped:	06/10/2009
TSDF EPA ID:	NJD002200046
Transporter EPA ID:	NJR000050617
Transporter 2 EPA ID:	NJR000073536
Transporter 3 EPA ID:	Not reported
Transporter 4 EPA ID:	Not reported
Transporter 5 EPA ID:	Not reported
Transporter 6 EPA ID:	Not reported
Transporter 7 EPA ID:	Not reported
Transporter 8 EPA ID:	Not reported
Transporter 10 EPA ID:	Not reported
Date Trans1 Transported Waste:	06/10/2009
Date Trans2 Transported Waste:	10/22/2009
Date Trans3 Transported Waste:	Not reported
Date Trans4 Transported Waste:	Not reported
Date Trans5 Transported Waste:	Not reported
Date Trans6 Transported Waste:	Not reported
Date Trans7 Transported Waste:	Not reported

S3 II TUNNEL CONSTRUCTORS JOINT VENTURE (Continued) **1012186676**

Date Trans8 Transported Waste:	Not reported
Date Trans9 Transported Waste:	Not reported
Date Trans10 Transported Waste:	Not reported
Date TSDF Received Waste:	10/22/2009
TSDF EPA Facility Name:	Not reported
QTY Units:	Not reported
Transporter SEQ ID:	Not reported
Transporter-1 Date:	Not reported
Waste SEQ ID:	Not reported
Waste Type Code 2:	Not reported
Waste Type Code 3:	Not reported
Waste Type Code 4:	Not reported
Waste Type Code 5:	Not reported
Waste Type Code 6:	Not reported
Date Accepted:	Not reported
Manifest Discrepancy Type:	Not reported
Data Entry Number:	Not reported
Was Load Rejected:	NEW YORK, NY 10001
Reason Load Was Rejected:	Not reported

Waste:

Manifest Year:	2009 New Jersey Manifest Data
Waste Code:	D001
Hand Code:	H061
Quantity:	110 G

AU494 **MEUSHER 34TH ST LLC** **NY LTANKS** **S104275609**
NW **555 WEST 34TH STREET** **NY TANKS** **N/A**
1/8-1/4 **NEW YORK, NY 10001** **NY MANIFEST**
0.228 mi. **NY Spills**
1206 ft. **Site 4 of 12 in cluster AU**

Relative:
Higher

Actual:
28 ft.

LTANKS:

Site ID:	166747
Spill Number/Closed Date:	9007995 / 8/6/1996
Spill Date:	10/22/1990
Spill Cause:	Tank Test Failure
Spill Source:	Commercial/Industrial
Spill Class:	Known release that creates a file or hazard. DEC Response. Willing Responsible Party. Corrective action taken.
Cleanup Ceased:	Not reported
Cleanup Meets Standard:	False
SWIS:	3101
Investigator:	MCTIBBE
Referred To:	Not reported
Reported to Dept:	10/22/1990
CID:	Not reported
Water Affected:	Not reported
Spill Notifier:	Tank Tester
Last Inspection:	Not reported
Recommended Penalty:	False
UST Involvement:	True
Remediation Phase:	0
Date Entered In Computer:	11/5/1990
Spill Record Last Update:	4/17/1997

MEUSHER 34TH ST LLC (Continued) **S104275609**

Spiller Name:	Not reported
Spiller Company:	NYTEL
Spiller Address:	Not reported
Spiller City,St,Zip:	ZZ
Spiller County:	001
Spiller Contact:	Not reported
Spiller Phone:	Not reported
Spiller Extention:	Not reported
DEC Region:	2
DER Facility ID:	140496
DEC Memo:	Prior to Sept, 2004 data translation this spill Lead_DEC Field was "TIBBE"
Remarks:	(2) 4K TANKS FAILED VACU TECH, POSSIBLE LINE FAILURES.

Material:

Site ID:	166747
Operable Unit ID:	945214
Operable Unit:	01
Material ID:	431830
Material Code:	0009
Material Name:	Gasoline
Case No.:	Not reported
Material FA:	Petroleum
Quantity:	-1
Units:	Pounds
Recovered:	No
Resource Affected:	Not reported
Oxygenate:	False

Tank Test:

Site ID:	166747
Spill Tank Test:	1537739
Tank Number:	Not reported
Tank Size:	0
Test Method:	00
Leak Rate:	0
Gross Fail:	Not reported
Modified By:	Spills
Last Modified:	10/1/2004
Test Method:	Unknown

TANKS:

Facility Id:	2-344745
Region:	STATE
DEC Region:	2
Site Status:	Active
Program Type:	PBS
Expiration Date:	12/14/2007
UTM X:	584400.90235999995
UTM Y:	4512072.9225399997

NY MANIFEST:

EPA ID:	NYD987018496
Country:	USA

MEUSHER 34TH ST LLC (Continued) **S104275609**

Mailing Info:

Name:	MEUSHER 34TH ST LLC
Contact:	ENVIRO MATTERS RM 1509
Address:	530 5TH AVE
Address 2:	SUITE 1800
City/State/Zip:	NEW YORK, NY 10036
Country:	USA
Phone:	212-971-9910

Manifest:

Document ID:	Not reported
Manifest Status:	Not reported
Trans1 State ID:	NJD003812047
Trans2 State ID:	Not reported
Generator Ship Date:	03/28/2007
Trans1 Recv Date:	03/28/2007
Trans2 Recv Date:	Not reported
TSD Site Recv Date:	04/05/2007
Part A Recv Date:	Not reported
Part B Recv Date:	Not reported
Generator EPA ID:	NYD987018496
Trans1 EPA ID:	Not reported
Trans2 EPA ID:	Not reported
TSDF ID:	NJD002200046
Waste Code:	Not reported
Quantity:	10
Units:	P - Pounds
Number of Containers:	1
Container Type:	DF - Fiberboard or plastic drums (glass)
Handling Method:	B Incineration, heat recovery, burning.
Specific Gravity:	1
Year:	2007
Manifest Tracking Num:	000180900GBF
Import Ind:	N
Export Ind:	N
Discr Quantity Ind:	N
Discr Type Ind:	N
Discr Residue Ind:	N
Discr Partial Reject Ind:	N
Discr Full Reject Ind:	N
Manifest Ref Num:	Not reported
Alt Fac RCRA Id:	Not reported
Alt Fac Sign Date:	Not reported
Mgmt Method Type Code:	H141

Document ID:	Not reported
Manifest Status:	Not reported
Trans1 State ID:	NJD003812047
Trans2 State ID:	Not reported
Generator Ship Date:	03/28/2007
Trans1 Recv Date:	03/28/2007
Trans2 Recv Date:	Not reported
TSD Site Recv Date:	04/05/2007
Part A Recv Date:	Not reported

MEUSHER 34TH ST LLC (Continued) **S104275609**

Part B Recv Date:	Not reported
Generator EPA ID:	NYD987018496
Trans1 EPA ID:	Not reported
Trans2 EPA ID:	Not reported
TSDF ID:	NJD002200046
Waste Code:	Not reported
Quantity:	100
Units:	P - Pounds
Number of Containers:	1
Container Type:	DM - Metal drums, barrels
Handling Method:	B Incineration, heat recovery, burning.
Specific Gravity:	1
Year:	2007
Manifest Tracking Num:	000180900GBF
Import Ind:	N
Export Ind:	N
Discr Quantity Ind:	N
Discr Type Ind:	N
Discr Residue Ind:	N
Discr Partial Reject Ind:	N
Discr Full Reject Ind:	N
Manifest Ref Num:	Not reported
Alt Fac RCRA Id:	Not reported
Alt Fac Sign Date:	Not reported
Mgmt Method Type Code:	H061

Document ID:	Not reported
Manifest Status:	Not reported
Trans1 State ID:	NYR000053785
Trans2 State ID:	Not reported
Generator Ship Date:	10/16/2007
Trans1 Recv Date:	10/16/2007
Trans2 Recv Date:	Not reported
TSD Site Recv Date:	10/16/2007
Part A Recv Date:	Not reported
Part B Recv Date:	Not reported
Generator EPA ID:	NYD987018496
Trans1 EPA ID:	Not reported
Trans2 EPA ID:	Not reported
TSDF ID:	NJD045995693
Waste Code:	Not reported
Quantity:	22
Units:	T - Tons
Number of Containers:	1
Container Type:	DT - Dump trucks
Handling Method:	T Chemical, physical, or biological treatment.
Specific Gravity:	1
Year:	2007
Manifest Tracking Num:	003285305JJK
Import Ind:	N
Export Ind:	N
Discr Quantity Ind:	N
Discr Type Ind:	N
Discr Residue Ind:	N
Discr Partial Reject Ind:	N
Discr Full Reject Ind:	N

MEUSHER 34TH ST LLC (Continued) **S104275609**

Manifest Ref Num:	Not reported
Alt Fac RCRA Id:	Not reported
Alt Fac Sign Date:	Not reported
Mgmt Method Type Code:	H111

Document ID:	Not reported
Manifest Status:	Not reported
Trans1 State ID:	NJR000053785
Trans2 State ID:	Not reported
Generator Ship Date:	10/16/2007
Trans1 Recv Date:	10/16/2007
Trans2 Recv Date:	Not reported
TSD Site Recv Date:	10/16/2007
Part A Recv Date:	Not reported
Part B Recv Date:	Not reported
Generator EPA ID:	NYD987018496
Trans1 EPA ID:	Not reported
Trans2 EPA ID:	Not reported
TSDF ID:	NJD045995693
Waste Code:	Not reported
Quantity:	22
Units:	T - Tons
Number of Containers:	1
Container Type:	DT - Dump trucks
Handling Method:	T Chemical, physical, or biological treatment.
Specific Gravity:	1
Year:	2007
Manifest Tracking Num:	003285306JJK
Import Ind:	N
Export Ind:	N
Discr Quantity Ind:	N
Discr Type Ind:	N
Discr Residue Ind:	N
Discr Partial Reject Ind:	N
Discr Full Reject Ind:	N
Manifest Ref Num:	Not reported
Alt Fac RCRA Id:	Not reported
Alt Fac Sign Date:	Not reported
Mgmt Method Type Code:	H111

Document ID:	Not reported
Manifest Status:	Not reported
Trans1 State ID:	NJR000053785
Trans2 State ID:	Not reported
Generator Ship Date:	10/16/2007
Trans1 Recv Date:	10/16/2007
Trans2 Recv Date:	Not reported
TSD Site Recv Date:	10/16/2007
Part A Recv Date:	Not reported
Part B Recv Date:	Not reported
Generator EPA ID:	NYD987018496
Trans1 EPA ID:	Not reported
Trans2 EPA ID:	Not reported
TSDF ID:	NJD045995693
Waste Code:	Not reported

MEUSHER 34TH ST LLC (Continued) **S104275609**

Quantity:	22
Units:	T - Tons
Number of Containers:	1
Container Type:	DT - Dump trucks
Handling Method:	T Chemical, physical, or biological treatment.
Specific Gravity:	1
Year:	2007
Manifest Tracking Num:	003285307JJK
Import Ind:	N
Export Ind:	N
Discr Quantity Ind:	N
Discr Type Ind:	N
Discr Residue Ind:	N
Discr Partial Reject Ind:	N
Discr Full Reject Ind:	N
Manifest Ref Num:	Not reported
Alt Fac RCRA Id:	Not reported
Alt Fac Sign Date:	Not reported
Mgmt Method Type Code:	H111

Document ID:	Not reported
Manifest Status:	Not reported
Trans1 State ID:	NJR000053785
Trans2 State ID:	Not reported
Generator Ship Date:	10/16/2007
Trans1 Recv Date:	10/16/2007
Trans2 Recv Date:	Not reported
TSD Site Recv Date:	10/16/2007
Part A Recv Date:	Not reported
Part B Recv Date:	Not reported
Generator EPA ID:	NYD987018496
Trans1 EPA ID:	Not reported
Trans2 EPA ID:	Not reported
TSDF ID:	NJD045995693
Waste Code:	Not reported
Quantity:	22
Units:	T - Tons
Number of Containers:	1
Container Type:	DT - Dump trucks
Handling Method:	T Chemical, physical, or biological treatment.
Specific Gravity:	1
Year:	2007
Manifest Tracking Num:	003285308JJK
Import Ind:	N
Export Ind:	N
Discr Quantity Ind:	N
Discr Type Ind:	N
Discr Residue Ind:	N
Discr Partial Reject Ind:	N
Discr Full Reject Ind:	N
Manifest Ref Num:	Not reported
Alt Fac RCRA Id:	Not reported
Alt Fac Sign Date:	Not reported
Mgmt Method Type Code:	H111

MEUSHER 34TH ST LLC (Continued) **S104275609**

Document ID:	Not reported
Manifest Status:	Not reported
Trans1 State ID:	NJR000053785
Trans2 State ID:	Not reported
Generator Ship Date:	10/16/2007
Trans1 Recv Date:	10/16/2007
Trans2 Recv Date:	Not reported
TSD Site Recv Date:	10/16/2007
Part A Recv Date:	Not reported
Part B Recv Date:	Not reported
Generator EPA ID:	NYD987018496
Trans1 EPA ID:	Not reported
Trans2 EPA ID:	Not reported
TSDF ID:	NJD045995693
Waste Code:	Not reported
Quantity:	22
Units:	T - Tons
Number of Containers:	1
Container Type:	DT - Dump trucks
Handling Method:	T Chemical, physical, or biological treatment.
Specific Gravity:	1
Year:	2007
Manifest Tracking Num:	003285309JJK
Import Ind:	N
Export Ind:	N
Discr Quantity Ind:	N
Discr Type Ind:	N
Discr Residue Ind:	N
Discr Partial Reject Ind:	N
Discr Full Reject Ind:	N
Manifest Ref Num:	Not reported
Alt Fac RCRA Id:	Not reported
Alt Fac Sign Date:	Not reported
Mgmt Method Type Code:	H111

Document ID:	Not reported
Manifest Status:	Not reported
Trans1 State ID:	NJR000053785
Trans2 State ID:	Not reported
Generator Ship Date:	10/16/2007
Trans1 Recv Date:	10/16/2007
Trans2 Recv Date:	Not reported
TSD Site Recv Date:	10/16/2007
Part A Recv Date:	Not reported
Part B Recv Date:	Not reported
Generator EPA ID:	NYD987018496
Trans1 EPA ID:	Not reported
Trans2 EPA ID:	Not reported
TSDF ID:	NJD045995693
Waste Code:	Not reported
Quantity:	22
Units:	T - Tons
Number of Containers:	1
Container Type:	DT - Dump trucks
Handling Method:	T Chemical, physical, or biological treatment.
Specific Gravity:	1

MEUSHER 34TH ST LLC (Continued) **S104275609**

Year:	2007
Manifest Tracking Num:	003285310JJK
Import Ind:	N
Export Ind:	N
Discr Quantity Ind:	N
Discr Type Ind:	N
Discr Residue Ind:	N
Discr Partial Reject Ind:	N
Discr Full Reject Ind:	N
Manifest Ref Num:	Not reported
Alt Fac RCRA Id:	Not reported
Alt Fac Sign Date:	Not reported
Mgmt Method Type Code:	H111

Document ID:	Not reported
Manifest Status:	Not reported
Trans1 State ID:	NJR000053785
Trans2 State ID:	Not reported
Generator Ship Date:	10/16/2007
Trans1 Recv Date:	10/16/2007
Trans2 Recv Date:	Not reported
TSD Site Recv Date:	10/16/2007
Part A Recv Date:	Not reported
Part B Recv Date:	Not reported
Generator EPA ID:	NYD987018496
Trans1 EPA ID:	Not reported
Trans2 EPA ID:	Not reported
TSDF ID:	NJD045995693
Waste Code:	Not reported
Quantity:	22
Units:	T - Tons
Number of Containers:	1
Container Type:	DT - Dump trucks
Handling Method:	T Chemical, physical, or biological treatment.
Specific Gravity:	1
Year:	2007
Manifest Tracking Num:	003285311JJK
Import Ind:	N
Export Ind:	N
Discr Quantity Ind:	N
Discr Type Ind:	N
Discr Residue Ind:	N
Discr Partial Reject Ind:	N
Discr Full Reject Ind:	N
Manifest Ref Num:	Not reported
Alt Fac RCRA Id:	Not reported
Alt Fac Sign Date:	Not reported
Mgmt Method Type Code:	H111

Document ID:	Not reported
Manifest Status:	Not reported
Trans1 State ID:	NJR000053785
Trans2 State ID:	Not reported
Generator Ship Date:	10/16/2007
Trans1 Recv Date:	10/16/2007

MEUSHER 34TH ST LLC (Continued) **S104275609**

Trans2 Recv Date:	Not reported
TSD Site Recv Date:	10/16/2007
Part A Recv Date:	Not reported
Part B Recv Date:	Not reported
Generator EPA ID:	NYD987018496
Trans1 EPA ID:	Not reported
Trans2 EPA ID:	Not reported
TSDF ID:	NJD045995693
Waste Code:	Not reported
Quantity:	22
Units:	T - Tons
Number of Containers:	1
Container Type:	DT - Dump trucks
Handling Method:	T Chemical, physical, or biological treatment.
Specific Gravity:	1
Year:	2007
Manifest Tracking Num:	003285312JJK
Import Ind:	N
Export Ind:	N
Discr Quantity Ind:	N
Discr Type Ind:	N
Discr Residue Ind:	N
Discr Partial Reject Ind:	N
Discr Full Reject Ind:	N
Manifest Ref Num:	Not reported
Alt Fac RCRA Id:	Not reported
Alt Fac Sign Date:	Not reported
Mgmt Method Type Code:	H111

Document ID:	Not reported
Manifest Status:	Not reported
Trans1 State ID:	NJR000053785
Trans2 State ID:	Not reported
Generator Ship Date:	10/16/2007
Trans1 Recv Date:	10/16/2007
Trans2 Recv Date:	Not reported
TSD Site Recv Date:	10/16/2007
Part A Recv Date:	Not reported
Part B Recv Date:	Not reported
Generator EPA ID:	NYD987018496
Trans1 EPA ID:	Not reported
Trans2 EPA ID:	Not reported
TSDF ID:	NJD045995693
Waste Code:	Not reported
Quantity:	22
Units:	T - Tons
Number of Containers:	1
Container Type:	DT - Dump trucks
Handling Method:	T Chemical, physical, or biological treatment.
Specific Gravity:	1
Year:	2007
Manifest Tracking Num:	003285313JJK
Import Ind:	N
Export Ind:	N
Discr Quantity Ind:	N
Discr Type Ind:	N

MEUSHER 34TH ST LLC (Continued) **S104275609**

Discr Residue Ind:	N
Discr Partial Reject Ind:	N
Discr Full Reject Ind:	N
Manifest Ref Num:	Not reported
Alt Fac RCRA Id:	Not reported
Alt Fac Sign Date:	Not reported
Mgmt Method Type Code:	H111

Document ID:	Not reported
Manifest Status:	Not reported
Trans1 State ID:	NJR000053785
Trans2 State ID:	Not reported
Generator Ship Date:	10/16/2007
Trans1 Recv Date:	10/16/2007
Trans2 Recv Date:	Not reported
TSD Site Recv Date:	10/16/2007
Part A Recv Date:	Not reported
Part B Recv Date:	Not reported
Generator EPA ID:	NYD987018496
Trans1 EPA ID:	Not reported
Trans2 EPA ID:	Not reported
TSDF ID:	NJD045995693
Waste Code:	Not reported
Quantity:	22
Units:	T - Tons
Number of Containers:	1
Container Type:	DT - Dump trucks
Handling Method:	T Chemical, physical, or biological treatment.
Specific Gravity:	1
Year:	2007
Manifest Tracking Num:	003285314JJK
Import Ind:	N
Export Ind:	N
Discr Quantity Ind:	N
Discr Type Ind:	N
Discr Residue Ind:	N
Discr Partial Reject Ind:	N
Discr Full Reject Ind:	N
Manifest Ref Num:	Not reported
Alt Fac RCRA Id:	Not reported
Alt Fac Sign Date:	Not reported
Mgmt Method Type Code:	H111

Document ID:	Not reported
Manifest Status:	Not reported
Trans1 State ID:	NJR000053785
Trans2 State ID:	Not reported
Generator Ship Date:	10/25/2007
Trans1 Recv Date:	10/25/2007
Trans2 Recv Date:	Not reported
TSD Site Recv Date:	10/25/2007
Part A Recv Date:	Not reported
Part B Recv Date:	Not reported
Generator EPA ID:	NYD987018496
Trans1 EPA ID:	Not reported

MEUSHER 34TH ST LLC (Continued) **S104275609**

Trans2 EPA ID:	Not reported
TSDF ID:	NJD045995693
Waste Code:	Not reported
Quantity:	22
Units:	T - Tons
Number of Containers:	1
Container Type:	DT - Dump trucks
Handling Method:	T Chemical, physical, or biological treatment.
Specific Gravity:	1
Year:	2007
Manifest Tracking Num:	003285316JJK
Import Ind:	N
Export Ind:	N
Discr Quantity Ind:	N
Discr Type Ind:	N
Discr Residue Ind:	N
Discr Partial Reject Ind:	N
Discr Full Reject Ind:	N
Manifest Ref Num:	Not reported
Alt Fac RCRA Id:	Not reported
Alt Fac Sign Date:	Not reported
Mgmt Method Type Code:	H111

Document ID:	Not reported
Manifest Status:	Not reported
Trans1 State ID:	NJR000053785
Trans2 State ID:	Not reported
Generator Ship Date:	10/17/2007
Trans1 Recv Date:	10/17/2007
Trans2 Recv Date:	Not reported
TSD Site Recv Date:	10/17/2007
Part A Recv Date:	Not reported
Part B Recv Date:	Not reported
Generator EPA ID:	NYD987018496
Trans1 EPA ID:	Not reported
Trans2 EPA ID:	Not reported
TSDF ID:	NJD045995693
Waste Code:	Not reported
Quantity:	22
Units:	T - Tons
Number of Containers:	1
Container Type:	DT - Dump trucks
Handling Method:	T Chemical, physical, or biological treatment.
Specific Gravity:	1
Year:	2007
Manifest Tracking Num:	003285317JJK
Import Ind:	N
Export Ind:	N
Discr Quantity Ind:	N
Discr Type Ind:	N
Discr Residue Ind:	N
Discr Partial Reject Ind:	N
Discr Full Reject Ind:	N
Manifest Ref Num:	Not reported
Alt Fac RCRA Id:	Not reported
Alt Fac Sign Date:	Not reported

MEUSHER 34TH ST LLC (Continued) **S104275609**

Mgmt Method Type Code: H111

Document ID: Not reported
Manifest Status: Not reported
Trans1 State ID: NJR000053785
Trans2 State ID: Not reported
Generator Ship Date: 10/17/2007
Trans1 Recv Date: 10/17/2007
Trans2 Recv Date: Not reported
TSD Site Recv Date: 10/17/2007
Part A Recv Date: Not reported
Part B Recv Date: Not reported
Generator EPA ID: NYD987018496
Trans1 EPA ID: Not reported
Trans2 EPA ID: Not reported
TSDF ID: NJD045995693
Waste Code: Not reported
Quantity: 22
Units: T - Tons
Number of Containers: 1
Container Type: DT - Dump trucks
Handling Method: T Chemical, physical, or biological treatment.
Specific Gravity: 1
Year: 2007
Manifest Tracking Num: 003285318JJK
Import Ind: N
Export Ind: N
Discr Quantity Ind: N
Discr Type Ind: N
Discr Residue Ind: N
Discr Partial Reject Ind: N
Discr Full Reject Ind: N
Manifest Ref Num: Not reported
Alt Fac RCRA Id: Not reported
Alt Fac Sign Date: Not reported
Mgmt Method Type Code: H111

Document ID: Not reported
Manifest Status: Not reported
Trans1 State ID: NYR000053785
Trans2 State ID: Not reported
Generator Ship Date: 10/17/2007
Trans1 Recv Date: 10/17/2007
Trans2 Recv Date: Not reported
TSD Site Recv Date: 10/17/2007
Part A Recv Date: Not reported
Part B Recv Date: Not reported
Generator EPA ID: NYD987018496
Trans1 EPA ID: Not reported
Trans2 EPA ID: Not reported
TSDF ID: NJD045995693
Waste Code: Not reported
Quantity: 22
Units: T - Tons
Number of Containers: 1

MEUSHER 34TH ST LLC (Continued) **S104275609**

Container Type:	DT - Dump trucks
Handling Method:	T Chemical, physical, or biological treatment.
Specific Gravity:	1
Year:	2007
Manifest Tracking Num:	003285319JJK
Import Ind:	N
Export Ind:	N
Discr Quantity Ind:	N
Discr Type Ind:	N
Discr Residue Ind:	N
Discr Partial Reject Ind:	N
Discr Full Reject Ind:	N
Manifest Ref Num:	Not reported
Alt Fac RCRA Id:	Not reported
Alt Fac Sign Date:	Not reported
Mgmt Method Type Code:	H111

Document ID:	Not reported
Manifest Status:	Not reported
Trans1 State ID:	NJR000053785
Trans2 State ID:	Not reported
Generator Ship Date:	10/17/2007
Trans1 Recv Date:	10/17/2007
Trans2 Recv Date:	Not reported
TSD Site Recv Date:	10/17/2007
Part A Recv Date:	Not reported
Part B Recv Date:	Not reported
Generator EPA ID:	NYD987018496
Trans1 EPA ID:	Not reported
Trans2 EPA ID:	Not reported
TSDF ID:	NJD045995693
Waste Code:	Not reported
Quantity:	22
Units:	T - Tons
Number of Containers:	1
Container Type:	DT - Dump trucks
Handling Method:	T Chemical, physical, or biological treatment.
Specific Gravity:	1
Year:	2007
Manifest Tracking Num:	003285320JJK
Import Ind:	N
Export Ind:	N
Discr Quantity Ind:	N
Discr Type Ind:	N
Discr Residue Ind:	N
Discr Partial Reject Ind:	N
Discr Full Reject Ind:	N
Manifest Ref Num:	Not reported
Alt Fac RCRA Id:	Not reported
Alt Fac Sign Date:	Not reported
Mgmt Method Type Code:	H111

Document ID:	Not reported
Manifest Status:	Not reported
Trans1 State ID:	NJR000053785

MEUSHER 34TH ST LLC (Continued) **S104275609**

Trans2 State ID:	Not reported
Generator Ship Date:	10/17/2007
Trans1 Recv Date:	10/17/2007
Trans2 Recv Date:	Not reported
TSD Site Recv Date:	10/17/2007
Part A Recv Date:	Not reported
Part B Recv Date:	Not reported
Generator EPA ID:	NYD987018496
Trans1 EPA ID:	Not reported
Trans2 EPA ID:	Not reported
TSDF ID:	NJD045995693
Waste Code:	Not reported
Quantity:	22
Units:	T - Tons
Number of Containers:	1
Container Type:	DT - Dump trucks
Handling Method:	T Chemical, physical, or biological treatment.
Specific Gravity:	1
Year:	2007
Manifest Tracking Num:	003285321JJK
Import Ind:	N
Export Ind:	N
Discr Quantity Ind:	N
Discr Type Ind:	N
Discr Residue Ind:	N
Discr Partial Reject Ind:	N
Discr Full Reject Ind:	N
Manifest Ref Num:	Not reported
Alt Fac RCRA Id:	Not reported
Alt Fac Sign Date:	Not reported
Mgmt Method Type Code:	H111

Document ID:	Not reported
Manifest Status:	Not reported
Trans1 State ID:	NJR000053785
Trans2 State ID:	Not reported
Generator Ship Date:	10/17/2007
Trans1 Recv Date:	10/17/2007
Trans2 Recv Date:	Not reported
TSD Site Recv Date:	10/17/2007
Part A Recv Date:	Not reported
Part B Recv Date:	Not reported
Generator EPA ID:	NYD987018496
Trans1 EPA ID:	Not reported
Trans2 EPA ID:	Not reported
TSDF ID:	NJD045995693
Waste Code:	Not reported
Quantity:	22
Units:	T - Tons
Number of Containers:	1
Container Type:	DT - Dump trucks
Handling Method:	T Chemical, physical, or biological treatment.
Specific Gravity:	1
Year:	2007
Manifest Tracking Num:	003285322JJK
Import Ind:	N

MEUSHER 34TH ST LLC (Continued) **S104275609**

Export Ind:	N
Discr Quantity Ind:	N
Discr Type Ind:	N
Discr Residue Ind:	N
Discr Partial Reject Ind:	N
Discr Full Reject Ind:	N
Manifest Ref Num:	Not reported
Alt Fac RCRA Id:	Not reported
Alt Fac Sign Date:	Not reported
Mgmt Method Type Code:	H111

Document ID:	Not reported
Manifest Status:	Not reported
Trans1 State ID:	NJR000053785
Trans2 State ID:	Not reported
Generator Ship Date:	10/17/2007
Trans1 Recv Date:	10/17/2007
Trans2 Recv Date:	Not reported
TSD Site Recv Date:	10/17/2007
Part A Recv Date:	Not reported
Part B Recv Date:	Not reported
Generator EPA ID:	NYD987018496
Trans1 EPA ID:	Not reported
Trans2 EPA ID:	Not reported
TSDF ID:	NJD045995693
Waste Code:	Not reported
Quantity:	22
Units:	T - Tons
Number of Containers:	1
Container Type:	DT - Dump trucks
Handling Method:	T Chemical, physical, or biological treatment.
Specific Gravity:	1
Year:	2007
Manifest Tracking Num:	003285323JJK
Import Ind:	N
Export Ind:	N
Discr Quantity Ind:	N
Discr Type Ind:	N
Discr Residue Ind:	N
Discr Partial Reject Ind:	N
Discr Full Reject Ind:	N
Manifest Ref Num:	Not reported
Alt Fac RCRA Id:	Not reported
Alt Fac Sign Date:	Not reported
Mgmt Method Type Code:	H111

SPILLS:

Facility ID:	0706755
Facility Type:	ER
DER Facility ID:	294186
Site ID:	387329
DEC Region:	2
Spill Date:	9/18/2007
Spill Number/Closed Date:	0706755 / 3/26/2009
Spill Cause:	Unknown
Spill Class:	Known release with minimal potential for fire or hazard. DEC Response.

MEUSHER 34TH ST LLC (Continued) **S104275609**

	Willing Responsible Party. Corrective action taken.
SWIS:	3101
Investigator:	jedurnin
Referred To:	Not reported
Reported to Dept:	9/18/2007
CID:	444
Water Affected:	Not reported
Spill Source:	Institutional, Educational, Gov., Other
Spill Notifier:	Other
Cleanup Ceased:	Not reported
Cleanup Meets Std:	False
Last Inspection:	Not reported
Recommended Penalty:	False
UST Trust:	False
Remediation Phase:	0
Date Entered In Computer:	9/18/2007
Spill Record Last Update:	3/26/2009
Spiller Name:	JOHN DUNIN
Spiller Company:	BROWNFIELD SITE
Spiller Address:	555 WEST 34TH STREET
Spiller City,St,Zip:	NEW YORK, NY
Spiller Company:	001
Contact Name:	MATTHEW CARROLL
Contact Phone:	(212) 675-3225
DEC Memo:	Spill Case is part of a long term Brownfields project.March 2009: As part of the Site BCP Project, all the on-site soil was removed to bedrock during the fall of 2007. During this process, an unknown UST was discovered and reported as Spill No. 0706755. The UST was decommissioned and properly removed from the site during the soil removal activities and therefore this Spill is closed. J. durnin
Remarks:	PBS No: 2-31049 -PBS No. not found in UIS, may be invalid.UNDERGROUIND TANK LEAKING:

Material:

Site ID:	387329
Operable Unit ID:	1144538
Operable Unit:	01
Material ID:	2134845
Material Code:	0066A
Material Name:	UNKNOWN PETROLEUM
Case No.:	Not reported
Material FA:	Petroleum
Quantity:	0
Units:	Gallons
Recovered:	No
Resource Affected:	Not reported
Oxygenate:	False

Tank Test:

Facility ID:	0503270
Facility Type:	ER
DER Facility ID:	294186
Site ID:	347847
DEC Region:	2
Spill Date:	6/17/2005

MEUSHER 34TH ST LLC (Continued) **S104275609**

Spill Number/Closed Date:	0503270 / 3/21/2006
Spill Cause:	Other
Spill Class:	Known release with minimal potential for fire or hazard. DEC Response. Willing Responsible Party. Corrective action taken.
SWIS:	3101
Investigator:	KSTANG
Referred To:	Not reported
Reported to Dept:	6/17/2005
CID:	444
Water Affected:	Not reported
Spill Source:	Institutional, Educational, Gov., Other
Spill Notifier:	Other
Cleanup Ceased:	Not reported
Cleanup Meets Std:	False
Last Inspection:	Not reported
Recommended Penalty:	False
UST Trust:	False
Remediation Phase:	0
Date Entered In Computer:	6/17/2005
Spill Record Last Update:	4/27/2006
Spiller Name:	JEROME KUNG
Spiller Company:	VERIZON BUILDING
Spiller Address:	555 WEST 34TH STREET
Spiller City,St,Zip:	NEW YORK, NY
Spiller Company:	001
Contact Name:	JEROME KUNG
Contact Phone:	(212) 338-6754
DEC Memo:	need to contact either jeff bohlen at envirotrack (631-471-1500) or Jerome Kung at verizon (212-338-6754) to determine what work is being done on the site.No letter has been sent yet. 06/21/05-SR// Spoke with jeff Bohlen(516-807-8983). He will forward all necessary documents to DEC.10.07.05 Sharif is currently reviewing the subsurface investigation report submitted by Envirotrac.3/20/06- DEC Piper reviewed tank closure report. As per report and database, there are two historic spills at the property, 9007995 and 9314833. In 1994, two 4K gasoline UST's were removed, and two 3K gasolne UST were installed. Samples collected from the limits of the excavation detected petroleum impacted soils in the vicinity of these USTs. Additonally, 8- 550 gal USTs are located in the basement of the property. These tanks were allegedly closed along w/ the two 4K gal USTs. SVOC's were detected exceeding NYSDEC TCLP guidance values. Spills 9007995 and 9314833 were closed on 8/6/96 after receipt of tank closure reports for the 2 4K USTs and 8- 550 USTs. In June-August 2005, seven (7) MWs were installed on site. Lab analytical revealed VOC's , SVOC's, and metals above TAGM 4046. Note: the groundwater was determined to be slightly to moderately saline.From Jan 6- 11, 2006, Envirotrac removed the two 3K gasoline USTs that were installed in 1994 and constructed of double wall fiberglass. A total of six (6) endpoint samples were collected from the excavation. With the exception of the West sidewall in which 226 ppb of benzene was detected, no other VOC's were detected above TAGM 4046.Additional excavation was performed in the area of the two- 4K UST remote fills and the two- 3K UST remote fills. Analytical results suggest that VOC's were not present above TAGM 4046, however SVOC's were.In additon to the sampling performed in reference to the UST's, soil samples were collected at the base of the Truck Elevator Shaft where it was determined that VOC's and SVOC's were detected above TAGM

MEUSHER 34TH ST LLC (Continued) **S104275609**

4046, due to a bad seal. To minimize any future impact, the seals were replaced and vegetable oil was used in place of pet. based hydraulic oil.As per the report, the property is currently in negotiations to be sold. This party reportedly plans on razing the building and excavating to bedrock. ~45 feet bgs.In the meantime Envirotrac recommends quarterly sampling of the MW network. Referred to K. Tang3/21/06 - reviewed the tank closure report. Soil and GW contamination is minimal, max GW VOCs is ~200 ppb and only one side wall sample is slight above TAGM 4046. Spill closed. - KST

Remarks: DURING SOIL BORINGS FOUND OIL IN GROUND:

Material:

Site ID:	347847
Operable Unit ID:	1105526
Operable Unit:	01
Material ID:	1521340
Material Code:	0010
Material Name:	Hydraulic Oil
Case No.:	Not reported
Material FA:	Petroleum
Quantity:	Not reported
Units:	Gallons
Recovered:	No
Resource Affected:	Not reported
Oxygenate:	False

Tank Test:

AU495 **MEUSHAR 34TH STREET LLC** **RCRA-LQG** **1000790365**
NW **555 W 34TH ST** **FINDS** **NYD987018496**
1/8-1/4 **NEW YORK, NY 10001**
0.228 mi.
1206 ft. **Site 5 of 12 in cluster AU**

Relative:
Higher

Actual:
28 ft.

RCRA-LQG:

Date form received by agency:	01/03/2012
Facility name:	MEUSHAR 34TH STREET LLC
Facility address:	555 W 34TH ST NEW YORK, NY 10001
EPA ID:	NYD987018496
Mailing address:	5TH AVE SUITE 1800 NEW YORK, NY 10036
Contact:	OSKAR BRECHER
Contact address:	5TH AVE SUITE 1800 NEW YORK, NY 10036
Contact country:	US
Contact telephone:	(212) 808-4000
Telephone ext.:	237
Contact email:	OSKAR@MAINIANGROUP.COM
EPA Region:	02
Classification:	Large Quantity Generator
Description:	Handler: generates 1,000 kg or more of hazardous waste during any calendar month; or generates more than 1 kg of acutely hazardous waste during any calendar month; or generates more than 100 kg of any residue or contaminated soil, waste or other debris resulting from the cleanup of a spill, into or on any land or water, of acutely hazardous

MEUSHAR 34TH STREET LLC (Continued) **1000790365**

waste during any calendar month; or generates 1 kg or less of acutely hazardous waste during any calendar month, and accumulates more than 1 kg of acutely hazardous waste at any time; or generates 100 kg or less of any residue or contaminated soil, waste or other debris resulting from the cleanup of a spill, into or on any land or water, of acutely hazardous waste during any calendar month, and accumulates more than 100 kg of that material at any time

Owner/Operator Summary:

Owner/operator name:	MEUSHAR 34TH STREET, LLC
Owner/operator address:	FIFTH AVENUE SUITE 1800 NEW YORK, NY 10036
Owner/operator country:	US
Owner/operator telephone:	Not reported
Legal status:	Private
Owner/Operator Type:	Owner
Owner/Op start date:	04/01/2007
Owner/Op end date:	Not reported

Owner/operator name:	MEUSHAR 34TH STREET, LLC
Owner/operator address:	FIFTH AVENUE SUITE 1800 NEW YORK, NY 10036
Owner/operator country:	US
Owner/operator telephone:	Not reported
Legal status:	Private
Owner/Operator Type:	Operator
Owner/Op start date:	04/01/2007
Owner/Op end date:	Not reported

Handler Activities Summary:

U.S. importer of hazardous waste:	No
Mixed waste (haz. and radioactive):	No
Recycler of hazardous waste:	No
Transporter of hazardous waste:	No
Treater, storer or disposer of HW:	No
Underground injection activity:	No
On-site burner exemption:	No
Furnace exemption:	No
Used oil fuel burner:	No
Used oil processor:	No
User oil refiner:	No
Used oil fuel marketer to burner:	No
Used oil Specification marketer:	No
Used oil transfer facility:	No
Used oil transporter:	No

Historical Generators:

Date form received by agency:	05/29/2008
Site name:	555 WEST 34TH STREET
Classification:	Large Quantity Generator

Date form received by agency:	10/09/2007
Site name:	MEUSHAR 34TH STREET LLC
Classification:	Large Quantity Generator

Date form received by agency: 10/08/2007

MEUSHAR 34TH STREET LLC (Continued) **1000790365**

Site name: MEUSHAR 34TH STREET LLC
Classification: Large Quantity Generator

Date form received by agency: 01/01/2006
Site name: NEW YORK TELEPHONE CO
Classification: Not a generator, verified

Date form received by agency: 03/25/1994
Site name: NEW YORK TELEPHONE
Classification: Large Quantity Generator

Date form received by agency: 10/22/1992
Site name: NEW YORK TELEPHONE CO
Classification: Small Quantity Generator

Hazardous Waste Summary:
Waste code: D008
Waste name: LEAD

Waste code: D018
Waste name: BENZENE

Waste code: D008
Waste name: LEAD

Waste code: D008
Waste name: LEAD

Violation Status: No violations found

FINDS:

Registry ID: 110004496590

Environmental Interest/Information System
RCRAInfo is a national information system that supports the Resource Conservation and Recovery Act (RCRA) program through the tracking of events and activities related to facilities that generate, transport, and treat, store, or dispose of hazardous waste. RCRAInfo allows RCRA program staff to track the notification, permit, compliance, and corrective action activities required under RCRA.

HAZARDOUS WASTE BIENNIAL REPORTER

AU496 **NYNEX GARAGE** **NY MANIFEST** **1009225967**
NW **555 W. 34TH ST** **NY Spills** **N/A**
1/8-1/4 **NEW YORK, NY**
0.228 mi.
1206 ft. **Site 6 of 12 in cluster AU**

Relative:
Higher

Actual:
28 ft.

NY MANIFEST:
EPA ID: NYD000900555
Country: USA

Mailing Info:
Name: AGFA DIVISION OF BAYER CORP
Contact: MARK SULLIVAN

NYNEX GARAGE (Continued) **1009225967**

Address:	100 CHALLENGER RD
City/State/Zip:	RIDGEFIELD PARK, NJ 07660
Country:	USA
Phone:	800-540-2132

Manifest:

Document ID:	NJA2690428
Manifest Status:	Completed after the designated time period for a TSDF to get a copy to the DEC
Trans1 State ID:	08690
Trans2 State ID:	Not reported
Generator Ship Date:	04/28/1997
Trans1 Recv Date:	04/28/1997
Trans2 Recv Date:	/ /
TSD Site Recv Date:	04/28/1997
Part A Recv Date:	05/14/1997
Part B Recv Date:	06/09/1997
Generator EPA ID:	NYD000900555
Trans1 EPA ID:	ILD984908202
Trans2 EPA ID:	Not reported
TSDF ID:	NJD000768093
Waste Code:	D011 - SILVER 5.0 MG/L TCLP
Quantity:	00374
Units:	P - Pounds
Number of Containers:	001
Container Type:	DF - Fiberboard or plastic drums (glass)
Handling Method:	R Material recovery of more than 75 percent of the total material.
Specific Gravity:	100
Year:	1997

SPILLS:

Facility ID:	9614443
Facility Type:	ER
DER Facility ID:	278395
Site ID:	202579
DEC Region:	2
Spill Date:	3/13/1997
Spill Number/Closed Date:	9614443 / 3/13/1997
Spill Cause:	Unknown
Spill Class:	Known release with minimal potential for fire or hazard. DEC Response. Willing Responsible Party. Corrective action taken.
SWIS:	3101
Investigator:	MCTIBBE
Referred To:	Not reported
Reported to Dept:	3/13/1997
CID:	371
Water Affected:	Not reported
Spill Source:	Commercial Vehicle
Spill Notifier:	Other
Cleanup Ceased:	Not reported
Cleanup Meets Std:	False
Last Inspection:	Not reported
Recommended Penalty:	False
UST Trust:	False
Remediation Phase:	0
Date Entered In Computer:	3/13/1997

NYNEX GARAGE (Continued) **1009225967**

Spill Record Last Update:	3/17/1997
Spiller Name:	JAMES FREER
Spiller Company:	NYNEX
Spiller Address:	555 W. 34TH ST
Spiller City,St,Zip:	NEW YORK, NY
Spiller Company:	001
Contact Name:	JAMES FREER
Contact Phone:	(212) 971-9910
DEC Memo:	Prior to Sept, 2004 data translation this spill Lead_DEC Field was "TIBBE"CLOSED, SEND TO TIBBE FOR INF. PURPOSES.
Remarks:	NYNEX REPORTED SPILL OF GASOLINE WITH NO CAUSE. CLEANUP COMPLETE.

Material:

Site ID:	202579
Operable Unit ID:	1045823
Operable Unit:	01
Material ID:	339550
Material Code:	0009
Material Name:	Gasoline
Case No.:	Not reported
Material FA:	Petroleum
Quantity:	1
Units:	Gallons
Recovered:	Yes
Resource Affected:	Not reported
Oxygenate:	False

Tank Test:

AU497 **NYNEX** **NY LTANKS** **S104073407**
NW **555 W. 34TH ST** **N/A**
1/8-1/4 **MANHATTAN, NY**
0.228 mi.
1206 ft. **Site 7 of 12 in cluster AU**

Relative:
Higher

Actual:
28 ft.

LTANKS:

Site ID:	202578
Spill Number/Closed Date:	9512079 / 12/26/1995
Spill Date:	12/26/1995
Spill Cause:	Tank Failure
Spill Source:	Commercial/Industrial
Spill Class:	Known release with minimal potential for fire or hazard. DEC Response. Willing Responsible Party. Corrective action taken.
Cleanup Ceased:	Not reported
Cleanup Meets Standard:	False
SWIS:	3101
Investigator:	JMKRIMGO
Referred To:	Not reported
Reported to Dept:	12/26/1995
CID:	257
Water Affected:	Not reported
Spill Notifier:	Other
Last Inspection:	Not reported
Recommended Penalty:	False
UST Involvement:	False
Remediation Phase:	0
Date Entered In Computer:	12/26/1995

NYNEX (Continued) **S104073407**

Spill Record Last Update:	2/1/1996
Spiller Name:	ROBERT BALDEZ
Spiller Company:	NYNEX
Spiller Address:	555 W. 34TH ST
Spiller City,St,Zip:	MANHATTEN, NY
Spiller County:	001
Spiller Contact:	ROBERT BALDEZ
Spiller Phone:	(212) 756-9450
Spiller Extention:	Not reported
DEC Region:	2
DER Facility ID:	168513
DEC Memo:	Prior to Sept, 2004 data translation this spill Lead_DEC Field was "KRIMGOLD"LEAKING VEHICLE - VEHICLE WAS TOWED AWAY FOR FIXING
Remarks:	LEAKING FUEL TANK SMALL LEAK ALL CLEANED UP

Material:

Site ID:	202578
Operable Unit ID:	1026293
Operable Unit:	01
Material ID:	359397
Material Code:	0009
Material Name:	Gasoline
Case No.:	Not reported
Material FA:	Petroleum
Quantity:	2
Units:	Gallons
Recovered:	2
Resource Affected:	Not reported
Oxygenate:	False

Tank Test:

AU498 **NYNEX** **NY HIST UST** **U003074751**
NW **555 WEST 34TH STREET** **NY HIST AST** **N/A**
1/8-1/4 **NEW YORK, NY 10001**
0.228 mi.
1206 ft. **Site 8 of 12 in cluster AU**

Relative:
Higher

Actual:
28 ft.

HIST UST:

PBS Number:	2-344745
SPDES Number:	Not reported
Emergency Contact:	NYNEX
Emergency Telephone:	(800) 386-9639
Operator:	NYNEX
Operator Telephone:	(800) 339-6144
Owner Name:	NYNEX
Owner Address:	221 EAST 37TH STREET, 6TH FLOOR
Owner City,St,Zip:	NEW YORK, NY 10016
Owner Telephone:	(800) 339-6144
Owner Type:	Corporate/Commercial
Owner Subtype:	New York Telephone
Mailing Name:	NYNEX
Mailing Address:	221 EAST 37TH STREET, 6TH FLOOR
Mailing Address 2:	Not reported
Mailing City,St,Zip:	NEW YORK, NY 10016
Mailing Contact:	MS. KATHLEEN TOBIN

NYNEX (Continued) **U003074751**

Mailing Telephone:	(212) 338-6731
Owner Mark:	First Owner
Facility Status:	1 - Active PBS facility, i.e. total capacity of the PBS tanks is greater than 1,100 gallons, regardless if Subpart 360-14 tanks exist or not at the facility.
Facility Addr2:	555 WEST 34TH STREET
SWIS ID:	6201
Old PBS Number:	Not reported
Facility Type:	UTILITY
Inspected Date:	Not reported
Inspector:	Not reported
Inspection Result:	Not reported
Federal ID:	Not reported
Certification Flag:	False
Certification Date:	07/31/1997
Expiration Date:	12/14/2002
Renew Flag:	False
Renewal Date:	Not reported
Total Capacity:	6275
FAMT:	True
Facility Screen:	No Missing Data
Owner Screen:	No Missing Data
Tank Screen:	Minor Data Missing
Dead Letter:	False
CBS Number:	Not reported
Town or City:	NEW YORK CITY
County Code:	62
Town or City:	01
Region:	2

Tank Id:	001
Tank Location:	UNDERGROUND
Tank Status:	Closed-Removed
Install Date:	06/01/1994
Capacity (gals):	4000
Product Stored:	EMPTY
Tank Type:	Steel/carbon steel
Tank Internal:	Not reported
Tank External:	Not reported
Pipe Location:	Not reported
Pipe Type:	STEEL/IRON
Pipe Internal:	Not reported
Pipe External:	Not reported
Second Containment:	None
Leak Detection:	None
Overfill Prot:	Not reported
Dispenser:	Suction
Date Tested:	11/01/1991
Next Test Date:	Not reported
Missing Data for Tank:	Minor Data Missing
Date Closed:	07/01/1994
Test Method:	Not reported
Deleted:	False
Updated:	True
Lat/long:	Not reported

NYNEX (Continued) **U003074751**

Tank Id:	002
Tank Location:	UNDERGROUND
Tank Status:	Closed-Removed
Install Date:	06/01/1994
Capacity (gals):	4000
Product Stored:	EMPTY
Tank Type:	Steel/carbon steel
Tank Internal:	Not reported
Tank External:	Not reported
Pipe Location:	Not reported
Pipe Type:	STEEL/IRON
Pipe Internal:	Not reported
Pipe External:	Not reported
Second Containment:	None
Leak Detection:	None
Overfill Prot:	Not reported
Dispenser:	Suction
Date Tested:	11/01/1991
Next Test Date:	Not reported
Missing Data for Tank:	Minor Data Missing
Date Closed:	07/01/1994
Test Method:	Not reported
Deleted:	False
Updated:	True
Lat/long:	Not reported

Tank Id:	003
Tank Location:	UNDERGROUND
Tank Status:	Closed-In Place
Install Date:	06/01/1994
Capacity (gals):	550
Product Stored:	EMPTY
Tank Type:	Steel/carbon steel
Tank Internal:	Not reported
Tank External:	Not reported
Pipe Location:	Not reported
Pipe Type:	STEEL/IRON
Pipe Internal:	Not reported
Pipe External:	Not reported
Second Containment:	None
Leak Detection:	None
Overfill Prot:	Not reported
Dispenser:	Suction
Date Tested:	10/01/1990
Next Test Date:	Not reported
Missing Data for Tank:	Minor Data Missing
Date Closed:	07/01/1994
Test Method:	Not reported
Deleted:	False
Updated:	True
Lat/long:	Not reported

Tank Id:	004
Tank Location:	UNDERGROUND
Tank Status:	Closed-In Place

NYNEX (Continued) **U003074751**

Install Date:	06/01/1994
Capacity (gals):	550
Product Stored:	EMPTY
Tank Type:	Steel/carbon steel
Tank Internal:	Not reported
Tank External:	Not reported
Pipe Location:	Not reported
Pipe Type:	STEEL/IRON
Pipe Internal:	Not reported
Pipe External:	Not reported
Second Containment:	None
Leak Detection:	None
Overfill Prot:	Not reported
Dispenser:	Suction
Date Tested:	10/01/1990
Next Test Date:	Not reported
Missing Data for Tank:	Minor Data Missing
Date Closed:	07/01/1994
Test Method:	Not reported
Deleted:	False
Updated:	True
Lat/long:	Not reported

Tank Id:	005
Tank Location:	UNDERGROUND
Tank Status:	Closed-In Place
Install Date:	06/01/1994
Capacity (gals):	550
Product Stored:	EMPTY
Tank Type:	Steel/carbon steel
Tank Internal:	Not reported
Tank External:	Not reported
Pipe Location:	Not reported
Pipe Type:	STEEL/IRON
Pipe Internal:	Not reported
Pipe External:	Not reported
Second Containment:	None
Leak Detection:	None
Overfill Prot:	Not reported
Dispenser:	Suction
Date Tested:	10/01/1990
Next Test Date:	Not reported
Missing Data for Tank:	Minor Data Missing
Date Closed:	07/01/1994
Test Method:	Not reported
Deleted:	False
Updated:	True
Lat/long:	Not reported

Tank Id:	006
Tank Location:	UNDERGROUND
Tank Status:	Closed-In Place
Install Date:	06/01/1994
Capacity (gals):	550
Product Stored:	EMPTY

NYNEX (Continued) **U003074751**

Tank Type:	Steel/carbon steel
Tank Internal:	Not reported
Tank External:	Not reported
Pipe Location:	Not reported
Pipe Type:	STEEL/IRON
Pipe Internal:	Not reported
Pipe External:	Not reported
Second Containment:	None
Leak Detection:	None
Overfill Prot:	Not reported
Dispenser:	Suction
Date Tested:	10/01/1990
Next Test Date:	Not reported
Missing Data for Tank:	Minor Data Missing
Date Closed:	07/01/1994
Test Method:	Not reported
Deleted:	False
Updated:	True
Lat/long:	Not reported

Tank Id:	007
Tank Location:	UNDERGROUND
Tank Status:	Closed-In Place
Install Date:	06/01/1994
Capacity (gals):	550
Product Stored:	EMPTY
Tank Type:	Steel/carbon steel
Tank Internal:	Not reported
Tank External:	Not reported
Pipe Location:	Not reported
Pipe Type:	STEEL/IRON
Pipe Internal:	Not reported
Pipe External:	Not reported
Second Containment:	None
Leak Detection:	None
Overfill Prot:	Not reported
Dispenser:	Suction
Date Tested:	10/01/1990
Next Test Date:	Not reported
Missing Data for Tank:	Minor Data Missing
Date Closed:	07/01/1994
Test Method:	Not reported
Deleted:	False
Updated:	True
Lat/long:	Not reported

Tank Id:	008
Tank Location:	UNDERGROUND
Tank Status:	Closed-Removed
Install Date:	06/01/1994
Capacity (gals):	2000
Product Stored:	EMPTY
Tank Type:	Steel/carbon steel
Tank Internal:	Not reported
Tank External:	Not reported

NYNEX (Continued) **U003074751**

Pipe Location:	Not reported
Pipe Type:	STEEL/IRON
Pipe Internal:	Not reported
Pipe External:	Not reported
Second Containment:	None
Leak Detection:	None
Overfill Prot:	Not reported
Dispenser:	Suction
Date Tested:	10/01/1990
Next Test Date:	Not reported
Missing Data for Tank:	Minor Data Missing
Date Closed:	07/01/1994
Test Method:	Not reported
Deleted:	False
Updated:	True
Lat/long:	Not reported

Tank Id:	009
Tank Location:	UNDERGROUND
Tank Status:	Closed-Removed
Install Date:	06/01/1994
Capacity (gals):	2000
Product Stored:	EMPTY
Tank Type:	Steel/carbon steel
Tank Internal:	Not reported
Tank External:	Not reported
Pipe Location:	Not reported
Pipe Type:	STEEL/IRON
Pipe Internal:	Not reported
Pipe External:	Not reported
Second Containment:	None
Leak Detection:	None
Overfill Prot:	Not reported
Dispenser:	Suction
Date Tested:	10/01/1990
Next Test Date:	Not reported
Missing Data for Tank:	Minor Data Missing
Date Closed:	07/01/1994
Test Method:	Not reported
Deleted:	False
Updated:	True
Lat/long:	Not reported

Tank Id:	010
Tank Location:	UNDERGROUND
Tank Status:	In Service
Install Date:	07/01/1994
Capacity (gals):	3000
Product Stored:	UNLEADED GASOLINE
Tank Type:	Fiberglass coated steel
Tank Internal:	Fiberglass Liner (FRP)
Tank External:	Fiberglass
Pipe Location:	Underground
Pipe Type:	STAINLESS STEEL ALLOY
Pipe Internal:	None

NYNEX (Continued) **U003074751**

Pipe External:	Fiberglass
Second Containment:	Vault (w/access)
Leak Detection:	14
Overfill Prot:	High Level Alarm, Catch Basin
Dispenser:	Suction
Date Tested:	Not reported
Next Test Date:	Not reported
Missing Data for Tank:	No Missing Data
Date Closed:	Not reported
Test Method:	Not reported
Deleted:	False
Updated:	True
Lat/long:	Not reported

Tank Id:	011
Tank Location:	UNDERGROUND
Tank Status:	In Service
Install Date:	07/01/1994
Capacity (gals):	3000
Product Stored:	UNLEADED GASOLINE
Tank Type:	Fiberglass reinforced plastic [FRP]
Tank Internal:	Fiberglass Liner (FRP)
Tank External:	Fiberglass
Pipe Location:	Underground
Pipe Type:	STAINLESS STEEL ALLOY
Pipe Internal:	None
Pipe External:	Fiberglass
Second Containment:	Vault (w/access)
Leak Detection:	14
Overfill Prot:	High Level Alarm, Catch Basin
Dispenser:	Suction
Date Tested:	Not reported
Next Test Date:	Not reported
Missing Data for Tank:	No Missing Data
Date Closed:	Not reported
Test Method:	Not reported
Deleted:	False
Updated:	True
Lat/long:	Not reported

HIST AST:

PBS Number:	2-344745
SWIS Code:	6201
Operator:	NYNEX
Facility Phone:	(800) 339-6144
Facility Addr2:	555 WEST 34TH STREET
Facility Type:	UTILITY
Emergency:	NYNEX
Emergency Tel:	(800) 386-9639
Old PBSNO:	Not reported
Date Inspected:	Not reported
Inspector:	Not reported
Result of Inspection:	Not reported
Owner Name:	NYNEX
Owner Address:	221 EAST 37TH STREET, 6TH FLOOR
Owner City,St,Zip:	NEW YORK, NY 10016

NYNEX (Continued) **U003074751**

Federal ID:	Not reported
Owner Tel:	(800) 339-6144
Owner Type:	Corporate/Commercial
Owner Subtype:	T
Mailing Contact:	MS. KATHLEEN TOBIN
Mailing Name:	NYNEX
Mailing Address:	221 EAST 37TH STREET, 6TH FLOOR
Mailing Address 2:	Not reported
Mailing City,St,Zip:	NEW YORK, NY 10016
Mailing Telephone:	(212) 338-6731
Owner Mark:	First Owner
Facility Status:	1 - Active PBS facility, i.e. total capacity of the PBS tanks is greater than 1,100 gallons, regardless if Subpart 360-14 tanks exist or not at the facility.
Certification Flag:	False
Certification Date:	07/31/1997
Expiration:	12/14/2002
Renew Flag:	False
Renew Date:	Not reported
Total Capacity:	6275
FAMT:	True
Facility Screen:	No Missing Data
Owner Screen:	No Missing Data
Tank Screen:	Minor Data Missing
Dead Letter:	False
CBS Number:	Not reported
Town or City:	NEW YORK CITY
County Code:	62
Town or City Code:	01
Region:	2

Tank ID:	012
Tank Location:	ABOVEGROUND
Tank Status:	In Service
Install Date:	07/01/1994
Capacity (Gal):	275
Product Stored:	USED OIL
Tank Type:	Steel/carbon steel
Tank Internal:	0
Tank External:	10
Pipe Location:	None
Pipe Type:	NONE
Pipe Internal:	None
Pipe External:	00
Tank Containment:	Vault (w/access)
Leak Detection:	00
Overfill Protection:	45
Dispenser Method:	Not reported
Date Tested:	Not reported
Next Test Date:	Not reported
Missing Data for Tank:	Minor Data Missing
Date Closed:	Not reported
Test Method:	Not reported
Deleted:	False
Updated:	True
SPDES Number:	Not reported
Lat/Long:	Not reported

AU499 **WEST 34TH STREET DEVELOPMENT PROJECT** **NY Spills** **S104495666**
NW **555 WEST 34TH STREET** **NY BROWNFIELDS** **N/A**
1/8-1/4 **MANHATTAN, NY 10001**
0.228 mi.
1206 ft. **Site 9 of 12 in cluster AU**

Relative:
Higher

Actual:
28 ft.

SPILLS:

Facility ID:	9314833
Facility Type:	ER
DER Facility ID:	123197
Site ID:	144556
DEC Region:	2
Spill Date:	3/18/1994
Spill Number/Closed Date:	9314833 / 8/6/1996
Spill Cause:	Unknown
Spill Class:	Known release that creates potential for fire or hazard. DEC Response. Willing Responsible Party. Corrective action taken.
SWIS:	3101
Investigator:	MCTIBBE
Referred To:	Not reported
Reported to Dept:	3/18/1994
CID:	Not reported
Water Affected:	Not reported
Spill Source:	Commercial/Industrial
Spill Notifier:	Other
Cleanup Ceased:	Not reported
Cleanup Meets Std:	False
Last Inspection:	Not reported
Recommended Penalty:	False
UST Trust:	False
Remediation Phase:	0
Date Entered In Computer:	3/21/1994
Spill Record Last Update:	4/17/1997
Spiller Name:	Not reported
Spiller Company:	Not reported
Spiller Address:	Not reported
Spiller City,St,Zip:	***Update***, ZZ
Spiller Company:	001
Contact Name:	Not reported
Contact Phone:	Not reported
DEC Memo:	Prior to Sept, 2004 data translation this spill Lead_DEC Field was "TIBBE"10/10/95: This is additional information about material spilled from the translation of the old spill file: SOIL BORE HOLES.
Remarks:	WILL REPLACE TANKS & COUNTINGS SPILL & OVERFILLS (MARK TIBBE).

Material:

Site ID:	144556
Operable Unit ID:	996767
Operable Unit:	01
Material ID:	386614
Material Code:	0009
Material Name:	Gasoline
Case No.:	Not reported
Material FA:	Petroleum
Quantity:	-1
Units:	Pounds
Recovered:	No
Resource Affected:	Not reported
Oxygenate:	False

WEST 34TH STREET DEVELOPMENT PROJECT (Continued) **S104495666**

Tank Test:

BROWNFIELDS:

Program:	BCP
Site Code:	359020
Acres:	1.020
HW Code:	C231049
SWIS:	3101
Town:	New York City
Update By:	JAQUINN
Site Description:	Location: The Site is located at 555 West 34th Street, also known as 400 Eleventh Avenue, between 10th and 11th Avenues in Manhattan, New York City, New York County.Site Features: The property is identified as Block 706, Lot 1 in New York Citys tax records and consists of a 37,800 square-foot (1.020 acre) rectangular-shaped vacant parcel. The surrounding urban area consists primarily of retail and commercial business. The Amtrak Railroad tunnel (and easement) runs through the northwest corner of the site. Current Zoning/uses: This site was designated as C6-3 on the NYC Zoning Map 8b which is a general central commercial district. This site is also an e-designation requiring NYCDEP approval. In January 2005, this site was rezoned as part of the City-led Hudson Yards District to allow for commercial and residential uses. The NYC MTA constructed a permanent entrance in the middle of this BCP site for the 34th Street Station of the No.7 Subway Extension. Historic Use: From 1890 to 1962, the site was used for commercial, residential, and manufacturing including a wagon house, black smith shop, electrical supplies and a warehouse. In 1973, the most recent business that covered the entire site was a 2-story commercial communications facility including numerous petroleum underground storage tanks (USTs). Six petroleum spills have occurred at this site between 1990 and 2007. Site Geology and Hydrogeology: The site is approximately 25 feet above mean sea level. Groundwater is 17 feet to 32 feet below ground surface. Surface water and groundwater flow is towards the Hudson River which is approximately 1,500 feet to the west of the site. The subsurface soil profile consists of urban fill overlying sand and silt deposits. Bedrock is located between 15 and 25 feet below grade. Between 2007 and 2012, all soil above bedrock was removed and replaced with clean fill. 12/19/12-DEC signed the Certificate of Completion for this site. Not reported
Env Problem:	Remediation at the site is complete. Prior to remediation, the primary contaminant of concern was low level petroleum (diesel/gasoline) in soil and in shallow groundwater.
Health Problem:	No site-related contaminants of concern were identified beyond the boundaries of the site, therefore no exposure pathways exist.

AU500 **NYNEX** **NY MANIFEST** **1009234622**
NW **555 W 34TH ST - RK 3198** **N/A**
1/8-1/4 **NEW YORK, NY**
0.228 mi.
1206 ft. **Site 10 of 12 in cluster AU**

Relative:
Higher

Actual:
28 ft.

NY MANIFEST:

EPA ID:	NYP000933622
Country:	USA

Mailing Info:

Name:	NYNEX
Contact:	ROBERT FREA
Address:	555 W 34TH ST
City/State/Zip:	NEW YORK, NY 10016
Country:	USA
Phone:	212-971-9910

Manifest:

Document ID:	NYB7464663
Manifest Status:	Completed copy
Trans1 State ID:	RK3198
Trans2 State ID:	Not reported
Generator Ship Date:	03/13/1997
Trans1 Recv Date:	03/13/1997
Trans2 Recv Date:	/ /
TSD Site Recv Date:	03/17/1997
Part A Recv Date:	05/19/1997
Part B Recv Date:	03/26/1997
Generator EPA ID:	NYP000933622
Trans1 EPA ID:	NYD064743263
Trans2 EPA ID:	Not reported
TSDF ID:	NYD082785429
Waste Code:	D001 - NON-LISTED IGNITABLE WASTES
Quantity:	00100
Units:	P - Pounds
Number of Containers:	001
Container Type:	DM - Metal drums, barrels
Handling Method:	B Incineration, heat recovery, burning.
Specific Gravity:	100
Year:	1997

AU501 **7 LINE SUBWAY CONSTRUCTION SITE** **NY AST** **A100322448**
NW **555 WEST 34TH STREET** **N/A**
1/8-1/4 **MANHATTAN, NY 10001**
0.228 mi.
1206 ft. **Site 11 of 12 in cluster AU**

Relative:
Higher

Actual:
28 ft.

AST:

Region:	STATE
DEC Region:	2
Site Status:	Active
Facility Id:	2-610998
Program Type:	PBS
UTM X:	584275.82713999995
UTM Y:	4512115.4943700004
Expiration Date:	12/01/2013
Site Type:	Other

7 LINE SUBWAY CONSTRUCTION SITE (Continued) **A100322448**

Affiliation Records:

Site Id:	408696
Affiliation Type:	Facility Owner
Company Name:	S3 II TUNNEL CONSTRUCTORS - A JOINT VENTURE
Contact Type:	SITE SAFETY MANAGER
Contact Name:	DAVID A. WALBOURNE
Address1:	360 WEST 31ST STREET
Address2:	Not reported
City:	NEW YORK
State:	NY
Zip Code:	10001
Country Code:	001
Phone:	(201) 835-9555
EMail:	JFSHEA51DAVEW@GMAIL.COM
Fax Number:	Not reported
Modified By:	dxliving
Date Last Modified:	1/8/2009

Site Id:	408696
Affiliation Type:	Mail Contact
Company Name:	S3 II TUNNEL CONSTRUCTORS - A JOINT VENTURE
Contact Type:	SITE SAFETY MANAGER
Contact Name:	DAVID A. WALBOURNE
Address1:	360 WEST 31ST STREET
Address2:	Not reported
City:	NEW YORK
State:	NY
Zip Code:	10001
Country Code:	001
Phone:	(201) 835-9555
EMail:	JFSHEA51DAVEW@GMAIL.COM
Fax Number:	Not reported
Modified By:	dxliving
Date Last Modified:	1/8/2009

Site Id:	408696
Affiliation Type:	On-Site Operator
Company Name:	7 LINE SUBWAY CONSTRUCTION SITE
Contact Type:	Not reported
Contact Name:	S3-II TUNNEL CONSTRUCTORS
Address1:	Not reported
Address2:	Not reported
City:	Not reported
State:	NN
Zip Code:	Not reported
Country Code:	001
Phone:	(212) 216-8500
EMail:	Not reported
Fax Number:	Not reported
Modified By:	dxliving
Date Last Modified:	1/8/2009

Site Id:	408696
Affiliation Type:	Emergency Contact
Company Name:	S3 II TUNNEL CONSTRUCTORS - A JOINT VENTURE
Contact Type:	Not reported
Contact Name:	KELVIN SAMPSON

7 LINE SUBWAY CONSTRUCTION SITE (Continued) **A100322448**

Address1:	Not reported
Address2:	Not reported
City:	Not reported
State:	NN
Zip Code:	Not reported
Country Code:	001
Phone:	(202) 346-8642
EMail:	Not reported
Fax Number:	Not reported
Modified By:	dxliving
Date Last Modified:	1/8/2009

Tank Info:

Tank Number:	05823015091
Tank Id:	226847
Material Code:	0008
Common Name of Substance:	Diesel

Equipment Records:

C00 - Pipe Location - No Piping
A00 - Tank Internal Protection - None
D00 - Pipe Type - No Piping
J02 - Dispenser - Suction Dispenser
K00 - Spill Prevention - None
G09 - Tank Secondary Containment - Modified Double-Walled (Aboveground)
H06 - Tank Leak Detection - Impervious Barrier/Concrete Pad (A/G)
I00 - Overfill - None
L00 - Piping Leak Detection - None

Tank Location:	2
Tank Type:	Steel/Carbon Steel/Iron
Tank Status:	In Service
Pipe Model:	Not reported
Install Date:	12/01/2008
Capacity Gallons:	250
Tightness Test Method:	NN
Date Test:	Not reported
Next Test Date:	Not reported
Date Tank Closed:	Not reported
Register:	True
Modified By:	dxliving
Last Modified:	05/04/2009
Material Name:	Diesel

Tank Number:	A37186
Tank Id:	228292
Material Code:	0008
Common Name of Substance:	Diesel

Equipment Records:

A00 - Tank Internal Protection - None
D00 - Pipe Type - No Piping
J01 - Dispenser - Pressurized Dispenser
K00 - Spill Prevention - None

7 LINE SUBWAY CONSTRUCTION SITE (Continued) **A100322448**

C00 - Pipe Location - No Piping
G09 - Tank Secondary Containment - Modified Double-Walled (Aboveground)
H06 - Tank Leak Detection - Impervious Barrier/Concrete Pad (A/G)
I00 - Overfill - None
L00 - Piping Leak Detection - None

Tank Location:	2
Tank Type:	Steel/Carbon Steel/Iron
Tank Status:	In Service
Pipe Model:	Not reported
Install Date:	12/01/2008
Capacity Gallons:	1000
Tightness Test Method:	NN
Date Test:	Not reported
Next Test Date:	Not reported
Date Tank Closed:	Not reported
Register:	True
Modified By:	dxliving
Last Modified:	05/04/2009
Material Name:	Diesel

Tank Number:	WO-002
Tank Id:	226849
Material Code:	0022
Common Name of Substance:	Waste Oil/Used Oil

Equipment Records:

C00 - Pipe Location - No Piping
A00 - Tank Internal Protection - None
D00 - Pipe Type - No Piping
J00 - Dispenser - None
K00 - Spill Prevention - None
G09 - Tank Secondary Containment - Modified Double-Walled (Aboveground)
H06 - Tank Leak Detection - Impervious Barrier/Concrete Pad (A/G)
I00 - Overfill - None
L00 - Piping Leak Detection - None

Tank Location:	2
Tank Type:	Plastic
Tank Status:	In Service
Pipe Model:	Not reported
Install Date:	12/01/2008
Capacity Gallons:	385
Tightness Test Method:	NN
Date Test:	Not reported
Next Test Date:	Not reported
Date Tank Closed:	Not reported
Register:	True
Modified By:	dxliving
Last Modified:	05/04/2009
Material Name:	Waste Oil/Used Oil

AS502 **508-516 W 37TH STREET CO., LLC** **NY UST** **U004125658**
North **508-516 W 37TH STREET** **N/A**
1/8-1/4 **NEW YORK, NY 10018**
0.228 mi.
1206 ft. **Site 6 of 8 in cluster AS**

Relative:
Higher

Actual:
38 ft.

UST:

Id/Status:	2-610930 / Unregulated/Closed
Program Type:	PBS
Region:	STATE
DEC Region:	2
Expiration Date:	01/06/2010
UTM X:	584566.46970000002
UTM Y:	4512220.1438699998
Site Type:	Apartment Building/Office Building

Affiliation Records:

Site Id:	404016
Affiliation Type:	Facility Owner
Company Name:	508-516 W 37TH STREET CO., LLC
Contact Type:	BLDG MGR
Contact Name:	PAUL ROLDAN
Address1:	508-516 W 37TH STREET
Address2:	Not reported
City:	NEW YORK
State:	NY
Zip Code:	10018
Country Code:	001
Phone:	(212) 405-3823
EMail:	Not reported
Fax Number:	Not reported
Modified By:	kakyer
Date Last Modified:	12/8/2008

Site Id:	404016
Affiliation Type:	Mail Contact
Company Name:	500 WEST 37TH ST., LLC.
Contact Type:	Not reported
Contact Name:	PAUL ROLDAN
Address1:	500 WEST 37TH ST. 6TH FLOOR
Address2:	Not reported
City:	NEW YORK
State:	NY
Zip Code:	10018
Country Code:	001
Phone:	(212) 405-3823
EMail:	PROLDAN@500W37.COM
Fax Number:	Not reported
Modified By:	kakyer
Date Last Modified:	12/8/2008

Site Id:	404016
Affiliation Type:	On-Site Operator
Company Name:	508-516 W 37TH STREET CO., LLC
Contact Type:	Not reported
Contact Name:	DONALD DENIHAN
Address1:	Not reported
Address2:	Not reported
City:	Not reported
State:	NN

508-516 W 37TH STREET CO., LLC (Continued) **U004125658**

Zip Code:	Not reported
Country Code:	001
Phone:	(212) 465-3850
EMail:	Not reported
Fax Number:	Not reported
Modified By:	kakyer
Date Last Modified:	12/8/2008

Site Id:	404016
Affiliation Type:	Emergency Contact
Company Name:	508-516 W 37TH STREET CO., LLC
Contact Type:	Not reported
Contact Name:	PAUL ROLDAN
Address1:	Not reported
Address2:	Not reported
City:	Not reported
State:	NN
Zip Code:	Not reported
Country Code:	999
Phone:	(212) 465-3823
EMail:	Not reported
Fax Number:	Not reported
Modified By:	kakyer
Date Last Modified:	12/8/2008

Tank Info:

Tank Number:	001
Tank ID:	225143
Tank Status:	Closed - Removed
Material Name:	Closed - Removed
Capacity Gallons:	2000
Install Date:	01/06/2000
Date Tank Closed:	06/12/2008
Registered:	True
Tank Location:	Underground
Tank Type:	Steel/carbon steel
Material Code:	0008
Common Name of Substance:	Diesel

Tightness Test Method:	00
Date Test:	Not reported
Next Test Date:	Not reported
Pipe Model:	Not reported
Modified By:	kakyer
Last Modified:	12/08/2008

Equipment Records:

C02 - Pipe Location - Underground/On-ground
F00 - Pipe External Protection - None
H01 - Tank Leak Detection - Interstitial - Electronic Monitoring
I02 - Overfill - High Level Alarm
A00 - Tank Internal Protection - None
D01 - Pipe Type - Steel/Carbon Steel/Iron
B00 - Tank External Protection - None
G04 - Tank Secondary Containment - Double-Walled (Underground)
K00 - Spill Prevention - None

508-516 W 37TH STREET CO., LLC (Continued) **U004125658**

E04 - Piping Secondary Containment - Double-Walled (Underground)
L00 - Piping Leak Detection - None

Tank Number:	002
Tank ID:	225144
Tank Status:	Closed - Removed
Material Name:	Closed - Removed
Capacity Gallons:	2000
Install Date:	01/06/2000
Date Tank Closed:	06/12/2008
Registered:	True
Tank Location:	Underground
Tank Type:	Steel/carbon steel
Material Code:	0008
Common Name of Substance:	Diesel
Tightness Test Method:	00
Date Test:	Not reported
Next Test Date:	Not reported
Pipe Model:	Not reported
Modified By:	kakyer
Last Modified:	12/08/2008

Equipment Records:

C02 - Pipe Location - Underground/On-ground
F00 - Pipe External Protection - None
H01 - Tank Leak Detection - Interstitial - Electronic Monitoring
I02 - Overfill - High Level Alarm
A00 - Tank Internal Protection - None
D01 - Pipe Type - Steel/Carbon Steel/Iron
B00 - Tank External Protection - None
G04 - Tank Secondary Containment - Double-Walled (Underground)
K00 - Spill Prevention - None
E04 - Piping Secondary Containment - Double-Walled (Underground)
L00 - Piping Leak Detection - None

AK503 **CON EDISON** **NY MANIFEST** **S117060289**
SSE **385 8 AV** **N/A**
1/8-1/4 **NEW YORK, NY 10001**
0.228 mi.
1206 ft. **Site 6 of 7 in cluster AK**

Relative:
Higher

Actual:
29 ft.

NY MANIFEST:

EPA ID:	NYP004525051
Country:	USA

Mailing Info:

Name:	CON EDISON
Contact:	CON EDISON
Address:	4 IRVING PL
Address 2:	15TH ST
City/State/Zip:	NEW YORK, NY 10001
Country:	USA
Phone:	Not reported

Manifest:

CON EDISON (Continued) **S117060289**

Document ID:	Not reported
Manifest Status:	Not reported
Trans1 State ID:	NJD003812047
Trans2 State ID:	Not reported
Generator Ship Date:	05/08/2014
Trans1 Recv Date:	05/08/2014
Trans2 Recv Date:	Not reported
TSD Site Recv Date:	05/09/2014
Part A Recv Date:	Not reported
Part B Recv Date:	Not reported
Generator EPA ID:	NYP004525051
Trans1 EPA ID:	Not reported
Trans2 EPA ID:	Not reported
TSDF ID:	NJD991291105
Waste Code:	Not reported
Quantity:	1000
Units:	P - Pounds
Number of Containers:	1
Container Type:	TT - Cargo tank, tank trucks
Handling Method:	T Chemical, physical, or biological treatment.
Specific Gravity:	1
Year:	2014
Manifest Tracking Num:	002417152GBF
Import Ind:	N
Export Ind:	N
Discr Quantity Ind:	N
Discr Type Ind:	N
Discr Residue Ind:	N
Discr Partial Reject Ind:	N
Discr Full Reject Ind:	N
Manifest Ref Num:	Not reported
Alt Fac RCRA Id:	Not reported
Alt Fac Sign Date:	Not reported
Mgmt Method Type Code:	H110

AK504 **CON EDISON** **NY MANIFEST** **S117060129**
SSE **385 8 AV** **N/A**
1/8-1/4 **NEW YORK, NY 10001**
0.228 mi.
1206 ft. **Site 7 of 7 in cluster AK**

Relative:
Higher

Actual:
29 ft.

NY MANIFEST:

EPA ID:	NYP004523395
Country:	USA

Mailing Info:

Name:	CON EDISON
Contact:	CON EDISON
Address:	4 IRVING PL
Address 2:	15TH ST
City/State/Zip:	NEW YORK, NY 10001
Country:	USA
Phone:	Not reported

Manifest:

Document ID:	Not reported
Manifest Status:	Not reported

CON EDISON (Continued) **S117060129**

Trans1 State ID:	NJD003812047
Trans2 State ID:	Not reported
Generator Ship Date:	05/07/2014
Trans1 Recv Date:	05/07/2014
Trans2 Recv Date:	Not reported
TSD Site Recv Date:	05/07/2014
Part A Recv Date:	Not reported
Part B Recv Date:	Not reported
Generator EPA ID:	NYP004523395
Trans1 EPA ID:	Not reported
Trans2 EPA ID:	Not reported
TSDF ID:	NJD991291105
Waste Code:	Not reported
Quantity:	500
Units:	P - Pounds
Number of Containers:	1
Container Type:	TT - Cargo tank, tank trucks
Handling Method:	T Chemical, physical, or biological treatment.
Specific Gravity:	1
Year:	2014
Manifest Tracking Num:	002407489GBF
Import Ind:	N
Export Ind:	N
Discr Quantity Ind:	N
Discr Type Ind:	N
Discr Residue Ind:	N
Discr Partial Reject Ind:	N
Discr Full Reject Ind:	N
Manifest Ref Num:	Not reported
Alt Fac RCRA Id:	Not reported
Alt Fac Sign Date:	Not reported
Mgmt Method Type Code:	H110

AG505 **HIGHLINE 28-29 DEVELOPMENT** **RCRA NonGen / NLR** **1000207231**
WSW **507-515 W 28TH ST** **NY MANIFEST** **NYD001312529**
1/8-1/4 **NEW YORK, NY 10001** **US AIRS**
0.230 mi.
1214 ft. **Site 13 of 13 in cluster AG**

Relative:
Lower

Actual:
14 ft.

RCRA NonGen / NLR:

Date form received by agency:	06/03/2014
Facility name:	HIGHLINE 28-29 DEVELOPMENT
Facility address:	507-515 W 28TH ST NEW YORK, NY 10001
EPA ID:	NYD001312529
Mailing address:	MARCUS AVE SUITE 310 LAKE SUCCESS, NY 11042
Contact:	DIANA AHN
Contact address:	MARCUS AVE SUITE 310 LAKE SUCCESS, NY 11042
Contact country:	US
Contact telephone:	(516) 488-3000
Contact email:	DIANA@LALEZARIAN.COM
EPA Region:	02
Land type:	Private
Classification:	Non-Generator
Description:	Handler: Non-Generators do not presently generate hazardous waste

HIGHLINE 28-29 DEVELOPMENT (Continued) **1000207231**

Handler Activities Summary:

U.S. importer of hazardous waste:	No
Mixed waste (haz. and radioactive):	No
Recycler of hazardous waste:	No
Transporter of hazardous waste:	No
Treater, storer or disposer of HW:	No
Underground injection activity:	No
On-site burner exemption:	No
Furnace exemption:	No
Used oil fuel burner:	No
Used oil processor:	No
User oil refiner:	No
Used oil fuel marketer to burner:	No
Used oil Specification marketer:	No
Used oil transfer facility:	No
Used oil transporter:	No

Historical Generators:

Date form received by agency: 11/06/2013
Site name: HIGHLINE 28-29 DEVELOPMENT
Classification: Large Quantity Generator

Date form received by agency: 01/01/2007
Site name: ROSENBLATT & THOMPSON INC
Classification: Not a generator, verified

Date form received by agency: 01/01/2006
Site name: ROSENBLATT & THOMPSON INC
Classification: Not a generator, verified

Date form received by agency: 07/08/1999
Site name: ROSENBLATT & THOMPSON INC
Classification: Not a generator, verified

Date form received by agency: 05/09/1988
Site name: ROSENBLATT & THOMPSON INC
Classification: Small Quantity Generator

Hazardous Waste Summary:

Waste code: D008
Waste name: LEAD

Waste code: U159
Waste name: 2-BUTANONE (I,T)

Waste code: U220
Waste name: BENZENE, METHYL-

Waste code: U226
Waste name: ETHANE, 1,1,1-TRICHLORO-

Waste code: D008
Waste name: LEAD

Facility Has Received Notices of Violations:

HIGHLINE 28-29 DEVELOPMENT (Continued) **1000207231**

Regulation violated:	Not reported
Area of violation:	Generators - General
Date violation determined:	08/13/1990
Date achieved compliance:	08/13/1990
Violation lead agency:	State
Enforcement action:	Not reported
Enforcement action date:	Not reported
Enf. disposition status:	Not reported
Enf. disp. status date:	Not reported
Enforcement lead agency:	Not reported
Proposed penalty amount:	Not reported
Final penalty amount:	Not reported
Paid penalty amount:	Not reported

Evaluation Action Summary:

Evaluation date:	08/13/1990
Evaluation:	NON-FINANCIAL RECORD REVIEW
Area of violation:	Generators - General
Date achieved compliance:	08/13/1990
Evaluation lead agency:	State

NY MANIFEST:

EPA ID:	NYD001312529
Country:	USA

Mailing Info:

Name:	ROSENBLATT & THOMPSON
Contact:	ROSENBLATT & THOMPSON
Address:	319 SYCAMORE AVE
City/State/Zip:	SHREWSBURY, NJ 07702 4526
Country:	USA
Phone:	212-279-0455

Manifest:

Document ID:	Not reported
Manifest Status:	Not reported
Trans1 State ID:	NJR000029967
Trans2 State ID:	Not reported
Generator Ship Date:	01/14/2014
Trans1 Recv Date:	01/14/2014
Trans2 Recv Date:	Not reported
TSD Site Recv Date:	01/14/2014
Part A Recv Date:	Not reported
Part B Recv Date:	Not reported
Generator EPA ID:	NYD001312529
Trans1 EPA ID:	Not reported
Trans2 EPA ID:	Not reported
TSDF ID:	NJD991291105
Waste Code:	Not reported
Quantity:	57240
Units:	P - Pounds
Number of Containers:	1
Container Type:	DT - Dump trucks
Handling Method:	T Chemical, physical, or biological treatment.
Specific Gravity:	1
Year:	2014

HIGHLINE 28-29 DEVELOPMENT (Continued) **1000207231**

Manifest Tracking Num:	012192423JJK
Import Ind:	N
Export Ind:	N
Discr Quantity Ind:	Y
Discr Type Ind:	N
Discr Residue Ind:	N
Discr Partial Reject Ind:	N
Discr Full Reject Ind:	N
Manifest Ref Num:	Not reported
Alt Fac RCRA Id:	Not reported
Alt Fac Sign Date:	Not reported
Mgmt Method Type Code:	H110

Document ID:	Not reported
Manifest Status:	Not reported
Trans1 State ID:	NJR000029967
Trans2 State ID:	Not reported
Generator Ship Date:	01/14/2014
Trans1 Recv Date:	01/14/2014
Trans2 Recv Date:	Not reported
TSD Site Recv Date:	01/14/2014
Part A Recv Date:	Not reported
Part B Recv Date:	Not reported
Generator EPA ID:	NYD001312529
Trans1 EPA ID:	Not reported
Trans2 EPA ID:	Not reported
TSDF ID:	NJD991291105
Waste Code:	Not reported
Quantity:	22
Units:	T - Tons
Number of Containers:	1
Container Type:	DT - Dump trucks
Handling Method:	T Chemical, physical, or biological treatment.
Specific Gravity:	1
Year:	2014
Manifest Tracking Num:	012192422JJK
Import Ind:	N
Export Ind:	N
Discr Quantity Ind:	N
Discr Type Ind:	N
Discr Residue Ind:	N
Discr Partial Reject Ind:	N
Discr Full Reject Ind:	N
Manifest Ref Num:	Not reported
Alt Fac RCRA Id:	Not reported
Alt Fac Sign Date:	Not reported
Mgmt Method Type Code:	H110

Document ID:	Not reported
Manifest Status:	Not reported
Trans1 State ID:	NJR000029967
Trans2 State ID:	Not reported
Generator Ship Date:	01/14/2014
Trans1 Recv Date:	01/14/2014
Trans2 Recv Date:	Not reported

HIGHLINE 28-29 DEVELOPMENT (Continued) **1000207231**

TSD Site Recv Date:	01/14/2014
Part A Recv Date:	Not reported
Part B Recv Date:	Not reported
Generator EPA ID:	NYD001312529
Trans1 EPA ID:	Not reported
Trans2 EPA ID:	Not reported
TSDF ID:	NJD991291105
Waste Code:	Not reported
Quantity:	66380
Units:	P - Pounds
Number of Containers:	1
Container Type:	DT - Dump trucks
Handling Method:	T Chemical, physical, or biological treatment.
Specific Gravity:	1
Year:	2014
Manifest Tracking Num:	012192421JJK
Import Ind:	N
Export Ind:	N
Discr Quantity Ind:	Y
Discr Type Ind:	N
Discr Residue Ind:	N
Discr Partial Reject Ind:	N
Discr Full Reject Ind:	N
Manifest Ref Num:	Not reported
Alt Fac RCRA Id:	Not reported
Alt Fac Sign Date:	Not reported
Mgmt Method Type Code:	H110

Document ID:	Not reported
Manifest Status:	Not reported
Trans1 State ID:	NJR000029967
Trans2 State ID:	Not reported
Generator Ship Date:	01/14/2014
Trans1 Recv Date:	01/14/2014
Trans2 Recv Date:	Not reported
TSD Site Recv Date:	01/14/2014
Part A Recv Date:	Not reported
Part B Recv Date:	Not reported
Generator EPA ID:	NYD001312529
Trans1 EPA ID:	Not reported
Trans2 EPA ID:	Not reported
TSDF ID:	NJD991291105
Waste Code:	Not reported
Quantity:	22
Units:	T - Tons
Number of Containers:	1
Container Type:	DT - Dump trucks
Handling Method:	T Chemical, physical, or biological treatment.
Specific Gravity:	1
Year:	2014
Manifest Tracking Num:	012192420JJK
Import Ind:	N
Export Ind:	N
Discr Quantity Ind:	N
Discr Type Ind:	N
Discr Residue Ind:	N

HIGHLINE 28-29 DEVELOPMENT (Continued) **1000207231**

Discr Partial Reject Ind:	N
Discr Full Reject Ind:	N
Manifest Ref Num:	Not reported
Alt Fac RCRA Id:	Not reported
Alt Fac Sign Date:	Not reported
Mgmt Method Type Code:	H110

Document ID:	Not reported
Manifest Status:	Not reported
Trans1 State ID:	NJR000029967
Trans2 State ID:	Not reported
Generator Ship Date:	02/07/2014
Trans1 Recv Date:	02/07/2014
Trans2 Recv Date:	Not reported
TSD Site Recv Date:	02/07/2014
Part A Recv Date:	Not reported
Part B Recv Date:	Not reported
Generator EPA ID:	NYD001312529
Trans1 EPA ID:	Not reported
Trans2 EPA ID:	Not reported
TSDF ID:	NJD991291105
Waste Code:	Not reported
Quantity:	58320
Units:	P - Pounds
Number of Containers:	1
Container Type:	DT - Dump trucks
Handling Method:	T Chemical, physical, or biological treatment.
Specific Gravity:	1
Year:	2014
Manifest Tracking Num:	012192427JJK
Import Ind:	N
Export Ind:	N
Discr Quantity Ind:	Y
Discr Type Ind:	N
Discr Residue Ind:	N
Discr Partial Reject Ind:	N
Discr Full Reject Ind:	N
Manifest Ref Num:	Not reported
Alt Fac RCRA Id:	Not reported
Alt Fac Sign Date:	Not reported
Mgmt Method Type Code:	H110

Document ID:	NJA0797142
Manifest Status:	Completed after the designated time period for a TSDF to get a copy to the DEC
Trans1 State ID:	NJDEPS-10
Trans2 State ID:	Not reported
Generator Ship Date:	05/31/1990
Trans1 Recv Date:	05/31/1990
Trans2 Recv Date:	/ /
TSD Site Recv Date:	05/31/1990
Part A Recv Date:	07/18/1990
Part B Recv Date:	07/23/1990
Generator EPA ID:	NYD001312529
Trans1 EPA ID:	NJD000813477
Trans2 EPA ID:	Not reported

HIGHLINE 28-29 DEVELOPMENT (Continued) **1000207231**

TSDF ID:	NJD002182897
Waste Code:	F001 - UNKNOWN
Quantity:	14184
Units:	P - Pounds
Number of Containers:	024
Container Type:	DM - Metal drums, barrels
Handling Method:	R Material recovery of more than 75 percent of the total material.
Specific Gravity:	100
Year:	1990

Document ID:	NJA0570806
Manifest Status:	Completed after the designated time period for a TSDF to get a copy to the DEC
Trans1 State ID:	NJSWAS300
Trans2 State ID:	Not reported
Generator Ship Date:	04/05/1989
Trans1 Recv Date:	04/05/1989
Trans2 Recv Date:	/ /
TSD Site Recv Date:	04/05/1989
Part A Recv Date:	05/12/1989
Part B Recv Date:	04/14/1989
Generator EPA ID:	NYD001312529
Trans1 EPA ID:	NJD991291105
Trans2 EPA ID:	Not reported
TSDF ID:	NJD991291105
Waste Code:	F001 - UNKNOWN
Quantity:	04200
Units:	G - Gallons (liquids only)* (8.3 pounds)
Number of Containers:	001
Container Type:	TT - Cargo tank, tank trucks
Handling Method:	T Chemical, physical, or biological treatment.
Specific Gravity:	100
Year:	1989

Document ID:	NJA0914731
Manifest Status:	Completed after the designated time period for a TSDF to get a copy to the DEC
Trans1 State ID:	NJDEPS869
Trans2 State ID:	Not reported
Generator Ship Date:	08/01/1990
Trans1 Recv Date:	08/01/1990
Trans2 Recv Date:	/ /
TSD Site Recv Date:	08/03/1990
Part A Recv Date:	09/06/1990
Part B Recv Date:	09/12/1990
Generator EPA ID:	NYD001312529
Trans1 EPA ID:	ILD051060408
Trans2 EPA ID:	Not reported
TSDF ID:	NJD002182897
Waste Code:	F001 - UNKNOWN
Quantity:	02200
Units:	P - Pounds
Number of Containers:	004
Container Type:	DM - Metal drums, barrels
Handling Method:	R Material recovery of more than 75 percent of the total material.
Specific Gravity:	100
Year:	1990

HIGHLINE 28-29 DEVELOPMENT (Continued) **1000207231**

Document ID:	NYG1285848
Manifest Status:	Not reported
Trans1 State ID:	0440464ME
Trans2 State ID:	Not reported
Generator Ship Date:	01/20/2000
Trans1 Recv Date:	01/20/2000
Trans2 Recv Date:	Not reported
TSD Site Recv Date:	02/02/2000
Part A Recv Date:	Not reported
Part B Recv Date:	Not reported
Generator EPA ID:	NYD001312529
Trans1 EPA ID:	NJD054126164
Trans2 EPA ID:	Not reported
TSDF ID:	OHD066060609
Waste Code:	F003 - UNKNOWN
Quantity:	05250
Units:	P - Pounds
Number of Containers:	015
Container Type:	DM - Metal drums, barrels
Handling Method:	B Incineration, heat recovery, burning.
Specific Gravity:	00.90
Waste Code:	F003 - UNKNOWN
Quantity:	05400
Units:	P - Pounds
Number of Containers:	005
Container Type:	CF - Fiber or plastic boxes, cartons
Handling Method:	B Incineration, heat recovery, burning.
Specific Gravity:	00.90
Year:	2000

Document ID:	MAC8731080
Manifest Status:	Completed after the designated time period for a TSDF to get a copy to the DEC
Trans1 State ID:	MA30403
Trans2 State ID:	Not reported
Generator Ship Date:	05/14/1990
Trans1 Recv Date:	05/14/1990
Trans2 Recv Date:	05/16/1990
TSD Site Recv Date:	05/15/1990
Part A Recv Date:	06/28/1990
Part B Recv Date:	07/18/1990
Generator EPA ID:	NYD001312529
Trans1 EPA ID:	MAD019371079
Trans2 EPA ID:	Not reported
TSDF ID:	MAD019371079
Waste Code:	F001 - UNKNOWN
Quantity:	00385
Units:	G - Gallons (liquids only)* (8.3 pounds)
Number of Containers:	007
Container Type:	DM - Metal drums, barrels
Handling Method:	R Material recovery of more than 75 percent of the total material.
Specific Gravity:	100
Year:	1990

AIRS (AFS):

Compliance and Violation Data Major Sources:

HIGHLINE 28-29 DEVELOPMENT (Continued) **1000207231**

EPA plant ID:	110009463981
Plant name:	ROSENBLATT/THOMPSON INC - 515 W 28TH ST
Plant address:	515 WEST 28TH STREET NEW YORK, NY 10001
County:	NEW YORK
Region code:	02
Dunn & Bradst #:	Not reported
Air quality cntrl region:	043
Sic code:	3479
Sic code desc:	METAL COATING AND ALLIED SERVICES
North Am. industrial classf:	236116
NAIC code description:	New Multifamily Housing Construction (except Operative Builders)
Default compliance status:	IN COMPLIANCE WITH PROCEDURAL REQUIREMENTS
Default classification:	POTENTIAL EMISSIONS ARE BELOW ALL APPLICABLE MAJOR SOURCE THRESHOLDS IF AND ONLY IF THE SOURCE COMPLIES WITH FEDERALLY ENFORCEABLE REGULATIONS OR LIMITATIONS.
Govt facility:	ALL OTHER FACILITIES NOT OWNED OR OPERATED BY A FEDERAL, STATE, OR LOCAL GOVERNMENT
Current HPV:	Not reported

AV506 **PARKING LOT OF** **NY LTANKS** **S103558674**
WSW **515 WEST 28TH ST** **N/A**
1/8-1/4 **MANHATTAN, NY**
0.230 mi.
1214 ft. **Site 1 of 6 in cluster AV**

Relative:
Lower

Actual:
14 ft.

LTANKS:

Site ID:	86623
Spill Number/Closed Date:	9811167 / 12/7/1998
Spill Date:	12/5/1998
Spill Cause:	Tank Overfill
Spill Source:	Institutional, Educational, Gov., Other
Spill Class:	Known release with minimal potential for fire or hazard. DEC Response. Willing Responsible Party. Corrective action taken.
Cleanup Ceased:	Not reported
Cleanup Meets Standard:	False
SWIS:	3101
Investigator:	MCTIBBE
Referred To:	Not reported
Reported to Dept:	12/5/1998
CID:	384
Water Affected:	Not reported
Spill Notifier:	Responsible Party
Last Inspection:	Not reported
Recommended Penalty:	False
UST Involvement:	False
Remediation Phase:	0
Date Entered In Computer:	12/5/1998
Spill Record Last Update:	5/14/2002
Spiller Name:	ANTHONY MILANESE
Spiller Company:	EAST COAST PETRO INC
Spiller Address:	340 JACKSON AVE
Spiller City,St,Zip:	BRONX, NY
Spiller County:	001
Spiller Contact:	Not reported
Spiller Phone:	Not reported

PARKING LOT OF (Continued) **S103558674**

Spiller Extention: Not reported
DEC Region: 2
DER Facility ID: 79443
DEC Memo: Prior to Sept, 2004 data translation this spill Lead_DEC Field was "TIBBE"CLEANED BY RP.
Remarks: OVERFILL DUE TO ORDERING BY CUSTOMER. PETRO WILL BE DOING CLEAN UP.

Material:
Site ID: 86623
Operable Unit ID: 1068562
Operable Unit: 01
Material ID: 315017
Material Code: 0001A
Material Name: #2 Fuel Oil
Case No.: Not reported
Material FA: Petroleum
Quantity: 10
Units: Gallons
Recovered: 10
Resource Affected: Not reported
Oxygenate: False

Tank Test:

AS507 **CON EDISION - SB 6902** **RCRA NonGen / NLR** **1007208067**
North **510 W 37TH ST 510 W 37TH ST** **NY MANIFEST** **NYP004081253**
1/8-1/4 **NEW YORK, NY 10003**
0.230 mi.
1216 ft. **Site 7 of 8 in cluster AS**

Relative:
Higher

Actual:
38 ft.

RCRA NonGen / NLR:
Date form received by agency: 06/02/2002
Facility name: CON EDISION - SB 6902
Facility address: 510 W 37TH ST 510 W 37TH ST
NEW YORK, NY 10003
EPA ID: NYP004081253
Mailing address: IRVING PLACE
NEW YORK, NY 10003
Contact: ANTHONY DRUMMINGS
Contact address: IRVING PLACE
NEW YORK, NY 10003
Contact country: US
Contact telephone: (212) 460-3770
Contact email: Not reported
EPA Region: 02
Classification: Non-Generator
Description: Handler: Non-Generators do not presently generate hazardous waste

Handler Activities Summary:
U.S. importer of hazardous waste: No
Mixed waste (haz. and radioactive): No
Recycler of hazardous waste: No
Transporter of hazardous waste: No
Treater, storer or disposer of HW: No
Underground injection activity: No

CON EDISION - SB 6902 (Continued) **1007208067**

On-site burner exemption:	No
Furnace exemption:	No
Used oil fuel burner:	No
Used oil processor:	No
User oil refiner:	No
Used oil fuel marketer to burner:	No
Used oil Specification marketer:	No
Used oil transfer facility:	No
Used oil transporter:	No

Historical Generators:

Date form received by agency:	06/01/2002
Site name:	CON EDISION - SB 6902
Classification:	Not a generator, verified
Date form received by agency:	05/31/2002
Site name:	CON EDISION - SB 6902
Classification:	Large Quantity Generator
Violation Status:	No violations found

NY MANIFEST:

EPA ID:	NYP004081253
Country:	USA

Mailing Info:

Name:	CONSOLIDATED EDISON
Contact:	FRANKLIN MURRAY
Address:	4 IRVING PLACE RM 828
City/State/Zip:	NEW YORK, NY 10003
Country:	USA
Phone:	212-460-2808

Manifest:

Document ID:	CTF0834084
Manifest Status:	Not reported
Trans1 State ID:	55444MA
Trans2 State ID:	Not reported
Generator Ship Date:	05/01/2001
Trans1 Recv Date:	05/01/2001
Trans2 Recv Date:	05/03/2001
TSD Site Recv Date:	05/03/2001
Part A Recv Date:	Not reported
Part B Recv Date:	Not reported
Generator EPA ID:	NYP004081253
Trans1 EPA ID:	MAD039322250
Trans2 EPA ID:	MAD039322250
TSDF ID:	CTD000604488
Waste Code:	D008 - LEAD 5.0 MG/L TCLP
Quantity:	00003
Units:	Y - Cubic yards* (.85 tons)
Number of Containers:	001
Container Type:	DT - Dump trucks
Handling Method:	T Chemical, physical, or biological treatment.
Specific Gravity:	01.00
Year:	2001

CON EDISION - SB 6902 (Continued) **1007208067**

Document ID:	CTF0834005
Manifest Status:	Not reported
Trans1 State ID:	55444MA
Trans2 State ID:	Not reported
Generator Ship Date:	05/01/2001
Trans1 Recv Date:	05/01/2001
Trans2 Recv Date:	05/03/2001
TSD Site Recv Date:	05/03/2001
Part A Recv Date:	Not reported
Part B Recv Date:	Not reported
Generator EPA ID:	NYP004081253
Trans1 EPA ID:	MAD039322250
Trans2 EPA ID:	MAD039322250
TSDF ID:	CTD000604488
Waste Code:	D008 - LEAD 5.0 MG/L TCLP
Quantity:	00001
Units:	Y - Cubic yards* (.85 tons)
Number of Containers:	001
Container Type:	DT - Dump trucks
Handling Method:	T Chemical, physical, or biological treatment.
Specific Gravity:	01.00
Year:	2001

AW508 **CON EDISON** **NY MANIFEST** **S113815825**
SE **262 W 31 ST** **N/A**
1/8-1/4 **NEW YORK, NY 10001**
0.231 mi.
1218 ft. **Site 1 of 6 in cluster AW**

Relative:
Higher

Actual:
33 ft.

NY MANIFEST:

EPA ID:	NYP004322251
Country:	USA

Mailing Info:

Name:	CON EDISON
Contact:	CON EDISON
Address:	4 IRVING PLACE 15TH FLOOR
City/State/Zip:	NEW YORK, NY 10003
Country:	USA
Phone:	212-460-3770

Manifest:

Document ID:	Not reported
Manifest Status:	Not reported
Trans1 State ID:	NJ0000027193
Trans2 State ID:	Not reported
Generator Ship Date:	06/22/2013
Trans1 Recv Date:	06/22/2013
Trans2 Recv Date:	Not reported
TSD Site Recv Date:	06/28/2013
Part A Recv Date:	Not reported
Part B Recv Date:	Not reported
Generator EPA ID:	NYP004322251
Trans1 EPA ID:	Not reported
Trans2 EPA ID:	Not reported
TSDF ID:	NJD002200046
Waste Code:	Not reported

CON EDISON (Continued) **S113815825**

Quantity:	424
Units:	K - Kilograms (2.2 pounds)
Number of Containers:	1
Container Type:	TT - Cargo tank, tank trucks
Handling Method:	B Incineration, heat recovery, burning.
Specific Gravity:	1
Year:	2013
Manifest Tracking Num:	010707854JJK
Import Ind:	N
Export Ind:	N
Discr Quantity Ind:	Y
Discr Type Ind:	N
Discr Residue Ind:	N
Discr Partial Reject Ind:	N
Discr Full Reject Ind:	N
Manifest Ref Num:	Not reported
Alt Fac RCRA Id:	Not reported
Alt Fac Sign Date:	Not reported
Mgmt Method Type Code:	H141

AW509
SE
1/8-1/4
0.231 mi.
1219 ft.

Relative:
Higher

Actual:
33 ft.

CONSOLIDATED EDISON - MH 05825 **NY MANIFEST** **S111314138**
262 W 31 ST BETWEEN 7TH & **N/A**
NEW YORK, NY 10001

Site 2 of 6 in cluster AW

NY MANIFEST:

EPA ID:	NYP004240917
Country:	USA

Mailing Info:

Name:	CONSOLIDATED EDISON - MH 05825
Contact:	TOM TEELING
Address:	4 IRVING PLACE - 15TH FLOOR
City/State/Zip:	NEW YORK, NY 10003
Country:	USA
Phone:	212-460-3770

Manifest:

Document ID:	Not reported
Manifest Status:	Not reported
Trans1 State ID:	NYD000706218
Trans2 State ID:	Not reported
Generator Ship Date:	08/30/2011
Trans1 Recv Date:	08/30/2011
Trans2 Recv Date:	Not reported
TSD Site Recv Date:	09/01/2011
Part A Recv Date:	Not reported
Part B Recv Date:	Not reported
Generator EPA ID:	NYP004240917
Trans1 EPA ID:	Not reported
Trans2 EPA ID:	Not reported
TSDF ID:	NJD002200046
Waste Code:	Not reported
Quantity:	5060.0
Units:	K - Kilograms (2.2 pounds)
Number of Containers:	1.0

CONSOLIDATED EDISON - MH 05825 (Continued) **S111314138**

Container Type:	TT - Cargo tank, tank trucks
Handling Method:	B Incineration, heat recovery, burning.
Specific Gravity:	1.0
Year:	2011
Manifest Tracking Num:	000328324FLE
Import Ind:	N
Export Ind:	N
Discr Quantity Ind:	Y
Discr Type Ind:	N
Discr Residue Ind:	N
Discr Partial Reject Ind:	N
Discr Full Reject Ind:	N
Manifest Ref Num:	Not reported
Alt Fac RCRA Id:	Not reported
Alt Fac Sign Date:	Not reported
Mgmt Method Type Code:	H141

AW510 **CON EDISON MANHOLE 5829** **RCRA NonGen / NLR** **1014926336**
SE **262 W 31 ST BETWEEN 7TH &** **NJ MANIFEST** **NYP004240917**
1/8-1/4 **NEW YORK, NY 10001**
0.231 mi.
1219 ft. **Site 3 of 6 in cluster AW**

Relative:
Higher

Actual:
33 ft.

RCRA NonGen / NLR:

Date form received by agency:	03/06/2012
Facility name:	CON EDISON MANHOLE 5829
Site name:	CON EDISON - MANHOLE 5829
Facility address:	262 W 31 ST BETWEEN 7TH & 8TH AVENUE NEW YORK, NY 10001
EPA ID:	NYP004240917
Mailing address:	IRVING PLACE NEW YORK, NY 10003
Contact:	DENNIS HUACON
Contact address:	Not reported Not reported
Contact country:	US
Contact telephone:	(212) 460-2757
Contact email:	Not reported
EPA Region:	02
Classification:	Non-Generator
Description:	Handler: Non-Generators do not presently generate hazardous waste

Owner/Operator Summary:

Owner/operator name:	CONSOLIDATED EDISON COMPANY OF NY, INC.
Owner/operator address:	IRVING PLACE, 15TH FL NEW YORK, NY 10003
Owner/operator country:	US
Owner/operator telephone:	Not reported
Legal status:	Private
Owner/Operator Type:	Operator
Owner/Op start date:	08/27/2011
Owner/Op end date:	Not reported

Owner/operator name:	CONSOLIDATED EDISON COMPANY OF NY, INC.
Owner/operator address:	IRVING PLACE, 15TH FL NEW YORK, NY 10003

CON EDISON MANHOLE 5829 (Continued) **1014926336**

Owner/operator country: US
Owner/operator telephone: Not reported
Legal status: Private
Owner/Operator Type: Owner
Owner/Op start date: 08/27/2011
Owner/Op end date: Not reported

Handler Activities Summary:
U.S. importer of hazardous waste: No
Mixed waste (haz. and radioactive): No
Recycler of hazardous waste: No
Transporter of hazardous waste: No
Treater, storer or disposer of HW: No
Underground injection activity: No
On-site burner exemption: No
Furnace exemption: No
Used oil fuel burner: No
Used oil processor: No
User oil refiner: No
Used oil fuel marketer to burner: No
Used oil Specification marketer: No
Used oil transfer facility: No
Used oil transporter: No

Historical Generators:
Date form received by agency: 09/29/2011
Site name: CON EDISON MANHOLE 5829
Classification: Not a generator, verified

Date form received by agency: 08/30/2011
Site name: CON EDISON MANHOLE 5829
Classification: Conditionally Exempt Small Quantity Generator

Hazardous Waste Summary:
Waste code: D008
Waste name: LEAD

Waste code: B007
Waste name: B007

Biennial Reports:

Last Biennial Reporting Year: 2013

Annual Waste Handled:
Waste code: D008
Waste name: LEAD
Amount (Lbs): 11155.4

Violation Status: No violations found

NJ MANIFEST:
EPA Id: NYP004240917
Mail Address: IRVING PLACE
Mail City/State/Zip: NEW YORK, NY 10003
Facility Phone: Not reported

CON EDISON MANHOLE 5829 (Continued) **1014926336**

Emergency Phone:	Not reported
Contact:	DENNIS HUACON
Comments:	Not reported
SIC Code:	Not reported
County:	NY061
Municipal:	Not reported
Previous EPA Id:	Not reported
Gen Flag:	Not reported
Trans Flag:	Not reported
TSDF Flag:	Not reported
Name Change:	Not reported
Date Change:	Not reported

Manifest:

Manifest Number:	000328324FLE
EPA ID:	NYP004240917
Date Shipped:	8/30/2011
TSDF EPA ID:	NJD002200046
Transporter EPA ID:	NYD006982359
Transporter 2 EPA ID:	Not reported
Transporter 3 EPA ID:	Not reported
Transporter 4 EPA ID:	Not reported
Transporter 5 EPA ID:	Not reported
Transporter 6 EPA ID:	Not reported
Transporter 7 EPA ID:	Not reported
Transporter 8 EPA ID:	Not reported
Transporter 10 EPA ID:	Not reported
Date Trans1 Transported Waste:	Not reported
Date Trans2 Transported Waste:	Not reported
Date Trans3 Transported Waste:	Not reported
Date Trans4 Transported Waste:	Not reported
Date Trans5 Transported Waste:	Not reported
Date Trans6 Transported Waste:	Not reported
Date Trans7 Transported Waste:	Not reported
Date Trans8 Transported Waste:	Not reported
Date Trans9 Transported Waste:	Not reported
Date Trans10 Transported Waste:	Not reported
Date TSDF Received Waste:	Not reported
Generator EPA Facility Name:	CONSOLIDATED EDISON CO OF NY
Transporter-1 EPA Facility Name:	CONSOLIDATED EDISON CO OF NY
TSDF EPA Facility Name:	CYCLE CHEM INC
QTY Units:	kilograms
Transporter SEQ ID:	1.00
Transporter-1 Date:	8/30/2011
Waste SEQ ID:	1.00
Waste Type Code 2:	Not reported
Waste Type Code 3:	Not reported
Waste Type Code 4:	Not reported
Waste Type Code 5:	Not reported
Waste Type Code 6:	Not reported
Date Accepted:	9/1/2011
Manifest Discrepancy Type:	Quantity
Data Entry Number:	Not reported
Was Load Rejected:	NEW YORK, NY 10003
Reason Load Was Rejected:	Not reported

Waste:

Manifest Year:	2011 New Jersey Manifest Data

CON EDISON MANHOLE 5829 (Continued) **1014926336**

Waste Code:	D008
Hand Code:	H141
Quantity:	5,060.00 kilograms

Manifest Year:	2011 New Jersey Manifest Data
Waste Code:	D008
Hand Code:	H141
Quantity:	5,060.00 kilograms

Manifest Number:	000328324FLE
EPA ID:	NYP004240917
Date Shipped:	8/30/2011
TSDF EPA ID:	NJD002200046
Transporter EPA ID:	NYD006982359
Transporter 2 EPA ID:	Not reported
Transporter 3 EPA ID:	Not reported
Transporter 4 EPA ID:	Not reported
Transporter 5 EPA ID:	Not reported
Transporter 6 EPA ID:	Not reported
Transporter 7 EPA ID:	Not reported
Transporter 8 EPA ID:	Not reported
Transporter 10 EPA ID:	Not reported
Date Trans1 Transported Waste:	Not reported
Date Trans2 Transported Waste:	Not reported
Date Trans3 Transported Waste:	Not reported
Date Trans4 Transported Waste:	Not reported
Date Trans5 Transported Waste:	Not reported
Date Trans6 Transported Waste:	Not reported
Date Trans7 Transported Waste:	Not reported
Date Trans8 Transported Waste:	Not reported
Date Trans9 Transported Waste:	Not reported
Date Trans10 Transported Waste:	Not reported
Date TSDF Received Waste:	Not reported
Generator EPA Facility Name:	CONSOLIDATED EDISON CO OF NY
Transporter-1 EPA Facility Name:	CONSOLIDATED EDISON CO OF NY
TSDF EPA Facility Name:	CYCLE CHEM INC
QTY Units:	kilograms
Transporter SEQ ID:	1.00
Transporter-1 Date:	8/30/2011
Waste SEQ ID:	1.00
Waste Type Code 2:	Not reported
Waste Type Code 3:	Not reported
Waste Type Code 4:	Not reported
Waste Type Code 5:	Not reported
Waste Type Code 6:	Not reported
Date Accepted:	9/1/2011
Manifest Discrepancy Type:	Other
Data Entry Number:	Not reported
Was Load Rejected:	NEW YORK, NY 10003
Reason Load Was Rejected:	Not reported

Waste:

Manifest Year:	2011 New Jersey Manifest Data
Waste Code:	D008
Hand Code:	H141
Quantity:	5,060.00 kilograms

CON EDISON MANHOLE 5829 (Continued) **1014926336**

Manifest Year:	2011 New Jersey Manifest Data
Waste Code:	D008
Hand Code:	H141
Quantity:	5,060.00 kilograms

AW511 **CON EDISON MANHOLE 05825** **RCRA NonGen / NLR** **1014926339**
SE **262 W 31ST ST BTWN 7TH & 8TH A** **NJ MANIFEST** **NYP004240941**
1/8-1/4 **NEW YORK, NY 10001**
0.231 mi.
1219 ft. **Site 4 of 6 in cluster AW**

Relative:
Higher

Actual:
33 ft.

RCRA NonGen / NLR:

Date form received by agency:	09/29/2011
Facility name:	CON EDISON MANHOLE 05825
Facility address:	262 W 31ST ST BTWN 7TH & 8TH A FRONT OF NEW YORK, NY 10001
EPA ID:	NYP004240941
Mailing address:	4 IRVING PL, RM 828 NEW YORK, NY 10003
Contact:	ANTHONY DRUMMINGS
Contact address:	Not reported Not reported
Contact country:	Not reported
Contact telephone:	(212) 894-9476
Contact email:	Not reported
EPA Region:	02
Classification:	Non-Generator
Description:	Handler: Non-Generators do not presently generate hazardous waste

Handler Activities Summary:

U.S. importer of hazardous waste:	No
Mixed waste (haz. and radioactive):	No
Recycler of hazardous waste:	No
Transporter of hazardous waste:	No
Treater, storer or disposer of HW:	No
Underground injection activity:	No
On-site burner exemption:	No
Furnace exemption:	No
Used oil fuel burner:	No
Used oil processor:	No
User oil refiner:	No
Used oil fuel marketer to burner:	No
Used oil Specification marketer:	No
Used oil transfer facility:	No
Used oil transporter:	No

Historical Generators:

Date form received by agency:	08/30/2011
Site name:	CON EDISON MANHOLE 05825
Classification:	Conditionally Exempt Small Quantity Generator
Violation Status:	No violations found

CON EDISON MANHOLE 05825 (Continued) **1014926339**

NJ MANIFEST:

EPA Id:	NYP004240941
Mail Address:	4 IRVING PL, RM 828
Mail City/State/Zip:	NEW YORK, NY 10003
Facility Phone:	Not reported
Emergency Phone:	Not reported
Contact:	ANTHONY DRUMMINGS
Comments:	Not reported
SIC Code:	Not reported
County:	NY061
Municipal:	Not reported
Previous EPA Id:	Not reported
Gen Flag:	Not reported
Trans Flag:	Not reported
TSDF Flag:	Not reported
Name Change:	Not reported
Date Change:	Not reported

Manifest:

Manifest Number:	000328325FLE
EPA ID:	NYP004240941
Date Shipped:	8/30/2011
TSDF EPA ID:	NJD002200046
Transporter EPA ID:	NYD006982359
Transporter 2 EPA ID:	Not reported
Transporter 3 EPA ID:	Not reported
Transporter 4 EPA ID:	Not reported
Transporter 5 EPA ID:	Not reported
Transporter 6 EPA ID:	Not reported
Transporter 7 EPA ID:	Not reported
Transporter 8 EPA ID:	Not reported
Transporter 10 EPA ID:	Not reported
Date Trans1 Transported Waste:	Not reported
Date Trans2 Transported Waste:	Not reported
Date Trans3 Transported Waste:	Not reported
Date Trans4 Transported Waste:	Not reported
Date Trans5 Transported Waste:	Not reported
Date Trans6 Transported Waste:	Not reported
Date Trans7 Transported Waste:	Not reported
Date Trans8 Transported Waste:	Not reported
Date Trans9 Transported Waste:	Not reported
Date Trans10 Transported Waste:	Not reported
Date TSDF Received Waste:	Not reported
Generator EPA Facility Name:	CONSOLIDATED EDISON CO OF NY
Transporter-1 EPA Facility Name:	CONSOLIDATED EDISON CO OF NY
TSDF EPA Facility Name:	CYCLE CHEM INC
QTY Units:	kilograms
Transporter SEQ ID:	1.00
Transporter-1 Date:	8/30/2011
Waste SEQ ID:	1.00
Waste Type Code 2:	Not reported
Waste Type Code 3:	Not reported
Waste Type Code 4:	Not reported
Waste Type Code 5:	Not reported
Waste Type Code 6:	Not reported
Date Accepted:	9/1/2011
Manifest Discrepancy Type:	Quantity

CON EDISON MANHOLE 05825 (Continued) **1014926339**

Data Entry Number:	Not reported
Was Load Rejected:	NEW YORK, NY 10003
Reason Load Was Rejected:	Not reported

Waste:

Manifest Year:	2011 New Jersey Manifest Data
Waste Code:	D008
Hand Code:	H141
Quantity:	840.00 kilograms

Manifest Year:	2011 New Jersey Manifest Data
Waste Code:	D008
Hand Code:	H141
Quantity:	840.00 kilograms

Manifest Number:	000328325FLE
EPA ID:	NYP004240941
Date Shipped:	8/30/2011
TSDF EPA ID:	NJD002200046
Transporter EPA ID:	NYD006982359
Transporter 2 EPA ID:	Not reported
Transporter 3 EPA ID:	Not reported
Transporter 4 EPA ID:	Not reported
Transporter 5 EPA ID:	Not reported
Transporter 6 EPA ID:	Not reported
Transporter 7 EPA ID:	Not reported
Transporter 8 EPA ID:	Not reported
Transporter 10 EPA ID:	Not reported
Date Trans1 Transported Waste:	Not reported
Date Trans2 Transported Waste:	Not reported
Date Trans3 Transported Waste:	Not reported
Date Trans4 Transported Waste:	Not reported
Date Trans5 Transported Waste:	Not reported
Date Trans6 Transported Waste:	Not reported
Date Trans7 Transported Waste:	Not reported
Date Trans8 Transported Waste:	Not reported
Date Trans9 Transported Waste:	Not reported
Date Trans10 Transported Waste:	Not reported
Date TSDF Received Waste:	Not reported
Generator EPA Facility Name:	CONSOLIDATED EDISON CO OF NY
Transporter-1 EPA Facility Name:	CONSOLIDATED EDISON CO OF NY
TSDF EPA Facility Name:	CYCLE CHEM INC
QTY Units:	kilograms
Transporter SEQ ID:	1.00
Transporter-1 Date:	8/30/2011
Waste SEQ ID:	1.00
Waste Type Code 2:	Not reported
Waste Type Code 3:	Not reported
Waste Type Code 4:	Not reported
Waste Type Code 5:	Not reported
Waste Type Code 6:	Not reported
Date Accepted:	9/1/2011
Manifest Discrepancy Type:	Other
Data Entry Number:	Not reported
Was Load Rejected:	NEW YORK, NY 10003
Reason Load Was Rejected:	Not reported

CON EDISON MANHOLE 05825 (Continued) **1014926339**

Waste:

Manifest Year:	2011 New Jersey Manifest Data
Waste Code:	D008
Hand Code:	H141
Quantity:	840.00 kilograms

Manifest Year:	2011 New Jersey Manifest Data
Waste Code:	D008
Hand Code:	H141
Quantity:	840.00 kilograms

AV512 **CON EDISON** **NY MANIFEST** **S116551857**
WSW **514-420 W 28 ST** **N/A**
1/8-1/4 **NEW YORK, NY 10001**
0.231 mi.
1222 ft. **Site 2 of 6 in cluster AV**

Relative:
Lower

Actual:
14 ft.

NY MANIFEST:

EPA ID:	NYR000208587
Country:	USA

Mailing Info:

Name:	CON EDISON
Contact:	CON EDISION
Address:	4 IRVING PL
Address 2:	15TH FL
City/State/Zip:	NEW YORK, NY 10003
Country:	USA
Phone:	Not reported

Manifest:

Document ID:	Not reported
Manifest Status:	Not reported
Trans1 State ID:	NJR000029967
Trans2 State ID:	Not reported
Generator Ship Date:	06/02/2014
Trans1 Recv Date:	06/02/2014
Trans2 Recv Date:	Not reported
TSD Site Recv Date:	06/02/2014
Part A Recv Date:	Not reported
Part B Recv Date:	Not reported
Generator EPA ID:	NYR000208587
Trans1 EPA ID:	Not reported
Trans2 EPA ID:	Not reported
TSDF ID:	NJD991291105
Waste Code:	Not reported
Quantity:	53960
Units:	P - Pounds
Number of Containers:	1
Container Type:	DT - Dump trucks
Handling Method:	T Chemical, physical, or biological treatment.
Specific Gravity:	1
Year:	2014

CON EDISON (Continued) **S116551857**

Manifest Tracking Num:	011805131JJK
Import Ind:	N
Export Ind:	N
Discr Quantity Ind:	Y
Discr Type Ind:	N
Discr Residue Ind:	N
Discr Partial Reject Ind:	N
Discr Full Reject Ind:	N
Manifest Ref Num:	Not reported
Alt Fac RCRA Id:	Not reported
Alt Fac Sign Date:	Not reported
Mgmt Method Type Code:	H110

Document ID:	Not reported
Manifest Status:	Not reported
Trans1 State ID:	NJR000029967
Trans2 State ID:	Not reported
Generator Ship Date:	06/02/2014
Trans1 Recv Date:	06/02/2014
Trans2 Recv Date:	Not reported
TSD Site Recv Date:	06/02/2014
Part A Recv Date:	Not reported
Part B Recv Date:	Not reported
Generator EPA ID:	NYR000208587
Trans1 EPA ID:	Not reported
Trans2 EPA ID:	Not reported
TSDF ID:	NJD991291105
Waste Code:	Not reported
Quantity:	51580
Units:	P - Pounds
Number of Containers:	1
Container Type:	DT - Dump trucks
Handling Method:	T Chemical, physical, or biological treatment.
Specific Gravity:	1
Year:	2014
Manifest Tracking Num:	011805134JJK
Import Ind:	N
Export Ind:	N
Discr Quantity Ind:	Y
Discr Type Ind:	N
Discr Residue Ind:	N
Discr Partial Reject Ind:	N
Discr Full Reject Ind:	N
Manifest Ref Num:	Not reported
Alt Fac RCRA Id:	Not reported
Alt Fac Sign Date:	Not reported
Mgmt Method Type Code:	H110

Document ID:	Not reported
Manifest Status:	Not reported
Trans1 State ID:	NJR000029967
Trans2 State ID:	Not reported
Generator Ship Date:	06/02/2014
Trans1 Recv Date:	06/02/2014
Trans2 Recv Date:	Not reported

CON EDISON (Continued) **S116551857**

TSD Site Recv Date:	06/02/2014
Part A Recv Date:	Not reported
Part B Recv Date:	Not reported
Generator EPA ID:	NYR000208587
Trans1 EPA ID:	Not reported
Trans2 EPA ID:	Not reported
TSDF ID:	NJD991291105
Waste Code:	Not reported
Quantity:	54100
Units:	P - Pounds
Number of Containers:	1
Container Type:	DT - Dump trucks
Handling Method:	T Chemical, physical, or biological treatment.
Specific Gravity:	1
Year:	2014
Manifest Tracking Num:	011805135JJK
Import Ind:	N
Export Ind:	N
Discr Quantity Ind:	Y
Discr Type Ind:	N
Discr Residue Ind:	N
Discr Partial Reject Ind:	N
Discr Full Reject Ind:	N
Manifest Ref Num:	Not reported
Alt Fac RCRA Id:	Not reported
Alt Fac Sign Date:	Not reported
Mgmt Method Type Code:	H110

Document ID:	Not reported
Manifest Status:	Not reported
Trans1 State ID:	NJR000029967
Trans2 State ID:	Not reported
Generator Ship Date:	06/02/2014
Trans1 Recv Date:	06/02/2014
Trans2 Recv Date:	Not reported
TSD Site Recv Date:	06/02/2014
Part A Recv Date:	Not reported
Part B Recv Date:	Not reported
Generator EPA ID:	NYR000208587
Trans1 EPA ID:	Not reported
Trans2 EPA ID:	Not reported
TSDF ID:	NJD991291105
Waste Code:	Not reported
Quantity:	50280
Units:	P - Pounds
Number of Containers:	1
Container Type:	DT - Dump trucks
Handling Method:	T Chemical, physical, or biological treatment.
Specific Gravity:	1
Year:	2014
Manifest Tracking Num:	011805136JJK
Import Ind:	N
Export Ind:	N
Discr Quantity Ind:	Y
Discr Type Ind:	N
Discr Residue Ind:	N

CON EDISON (Continued) **S116551857**

Discr Partial Reject Ind:	N
Discr Full Reject Ind:	N
Manifest Ref Num:	Not reported
Alt Fac RCRA Id:	Not reported
Alt Fac Sign Date:	Not reported
Mgmt Method Type Code:	H110

Document ID:	Not reported
Manifest Status:	Not reported
Trans1 State ID:	NJR000029967
Trans2 State ID:	Not reported
Generator Ship Date:	06/02/2014
Trans1 Recv Date:	06/02/2014
Trans2 Recv Date:	Not reported
TSD Site Recv Date:	06/02/2014
Part A Recv Date:	Not reported
Part B Recv Date:	Not reported
Generator EPA ID:	NYR000208587
Trans1 EPA ID:	Not reported
Trans2 EPA ID:	Not reported
TSDF ID:	NJD991291105
Waste Code:	Not reported
Quantity:	55960
Units:	P - Pounds
Number of Containers:	1
Container Type:	DT - Dump trucks
Handling Method:	T Chemical, physical, or biological treatment.
Specific Gravity:	1
Year:	2014
Manifest Tracking Num:	011805137JJK
Import Ind:	N
Export Ind:	N
Discr Quantity Ind:	Y
Discr Type Ind:	N
Discr Residue Ind:	N
Discr Partial Reject Ind:	N
Discr Full Reject Ind:	N
Manifest Ref Num:	Not reported
Alt Fac RCRA Id:	Not reported
Alt Fac Sign Date:	Not reported
Mgmt Method Type Code:	H110

Document ID:	Not reported
Manifest Status:	Not reported
Trans1 State ID:	NJR000029967
Trans2 State ID:	Not reported
Generator Ship Date:	06/05/2014
Trans1 Recv Date:	06/05/2014
Trans2 Recv Date:	Not reported
TSD Site Recv Date:	06/05/2014
Part A Recv Date:	Not reported
Part B Recv Date:	Not reported
Generator EPA ID:	NYR000208587
Trans1 EPA ID:	Not reported
Trans2 EPA ID:	Not reported

CON EDISON (Continued) **S116551857**

TSDF ID:	NJD991291105
Waste Code:	Not reported
Quantity:	51220
Units:	P - Pounds
Number of Containers:	1
Container Type:	DT - Dump trucks
Handling Method:	T Chemical, physical, or biological treatment.
Specific Gravity:	1
Year:	2014
Manifest Tracking Num:	011805138JJK
Import Ind:	N
Export Ind:	N
Discr Quantity Ind:	Y
Discr Type Ind:	N
Discr Residue Ind:	N
Discr Partial Reject Ind:	N
Discr Full Reject Ind:	N
Manifest Ref Num:	Not reported
Alt Fac RCRA Id:	Not reported
Alt Fac Sign Date:	Not reported
Mgmt Method Type Code:	H110

Document ID:	Not reported
Manifest Status:	Not reported
Trans1 State ID:	NJR000029967
Trans2 State ID:	Not reported
Generator Ship Date:	06/05/2014
Trans1 Recv Date:	06/05/2014
Trans2 Recv Date:	Not reported
TSD Site Recv Date:	06/05/2014
Part A Recv Date:	Not reported
Part B Recv Date:	Not reported
Generator EPA ID:	NYR000208587
Trans1 EPA ID:	Not reported
Trans2 EPA ID:	Not reported
TSDF ID:	NJD991291105
Waste Code:	Not reported
Quantity:	55260
Units:	P - Pounds
Number of Containers:	1
Container Type:	DT - Dump trucks
Handling Method:	T Chemical, physical, or biological treatment.
Specific Gravity:	1
Year:	2014
Manifest Tracking Num:	011805139JJK
Import Ind:	N
Export Ind:	N
Discr Quantity Ind:	Y
Discr Type Ind:	N
Discr Residue Ind:	N
Discr Partial Reject Ind:	N
Discr Full Reject Ind:	N
Manifest Ref Num:	Not reported
Alt Fac RCRA Id:	Not reported
Alt Fac Sign Date:	Not reported
Mgmt Method Type Code:	H110

CON EDISON (Continued) **S116551857**

Document ID:	Not reported
Manifest Status:	Not reported
Trans1 State ID:	NJR000029967
Trans2 State ID:	Not reported
Generator Ship Date:	06/05/2014
Trans1 Recv Date:	06/05/2014
Trans2 Recv Date:	Not reported
TSD Site Recv Date:	06/05/2014
Part A Recv Date:	Not reported
Part B Recv Date:	Not reported
Generator EPA ID:	NYR000208587
Trans1 EPA ID:	Not reported
Trans2 EPA ID:	Not reported
TSDF ID:	NJD991291105
Waste Code:	Not reported
Quantity:	50820
Units:	P - Pounds
Number of Containers:	1
Container Type:	DT - Dump trucks
Handling Method:	T Chemical, physical, or biological treatment.
Specific Gravity:	1
Year:	2014
Manifest Tracking Num:	011805140JJK
Import Ind:	N
Export Ind:	N
Discr Quantity Ind:	Y
Discr Type Ind:	N
Discr Residue Ind:	N
Discr Partial Reject Ind:	N
Discr Full Reject Ind:	N
Manifest Ref Num:	Not reported
Alt Fac RCRA Id:	Not reported
Alt Fac Sign Date:	Not reported
Mgmt Method Type Code:	H110

Document ID:	Not reported
Manifest Status:	Not reported
Trans1 State ID:	NJR000029967
Trans2 State ID:	Not reported
Generator Ship Date:	06/05/2014
Trans1 Recv Date:	06/05/2014
Trans2 Recv Date:	Not reported
TSD Site Recv Date:	06/05/2014
Part A Recv Date:	Not reported
Part B Recv Date:	Not reported
Generator EPA ID:	NYR000208587
Trans1 EPA ID:	Not reported
Trans2 EPA ID:	Not reported
TSDF ID:	NJD991291105
Waste Code:	Not reported
Quantity:	54060
Units:	P - Pounds
Number of Containers:	1
Container Type:	DT - Dump trucks
Handling Method:	T Chemical, physical, or biological treatment.
Specific Gravity:	1

CON EDISON (Continued) **S116551857**

Year:	2014
Manifest Tracking Num:	011805141JJK
Import Ind:	N
Export Ind:	N
Discr Quantity Ind:	Y
Discr Type Ind:	N
Discr Residue Ind:	N
Discr Partial Reject Ind:	N
Discr Full Reject Ind:	N
Manifest Ref Num:	Not reported
Alt Fac RCRA Id:	Not reported
Alt Fac Sign Date:	Not reported
Mgmt Method Type Code:	H110

Document ID:	Not reported
Manifest Status:	Not reported
Trans1 State ID:	NJR000029967
Trans2 State ID:	Not reported
Generator Ship Date:	06/05/2014
Trans1 Recv Date:	06/05/2014
Trans2 Recv Date:	Not reported
TSD Site Recv Date:	06/05/2014
Part A Recv Date:	Not reported
Part B Recv Date:	Not reported
Generator EPA ID:	NYR000208587
Trans1 EPA ID:	Not reported
Trans2 EPA ID:	Not reported
TSDF ID:	NJD991291105
Waste Code:	Not reported
Quantity:	58800
Units:	P - Pounds
Number of Containers:	1
Container Type:	DT - Dump trucks
Handling Method:	T Chemical, physical, or biological treatment.
Specific Gravity:	1
Year:	2014
Manifest Tracking Num:	011805142JJK
Import Ind:	N
Export Ind:	N
Discr Quantity Ind:	Y
Discr Type Ind:	N
Discr Residue Ind:	N
Discr Partial Reject Ind:	N
Discr Full Reject Ind:	N
Manifest Ref Num:	Not reported
Alt Fac RCRA Id:	Not reported
Alt Fac Sign Date:	Not reported
Mgmt Method Type Code:	H110

Document ID:	Not reported
Manifest Status:	Not reported
Trans1 State ID:	NJR000029967
Trans2 State ID:	Not reported
Generator Ship Date:	06/05/2014
Trans1 Recv Date:	06/05/2014

CON EDISON (Continued) **S116551857**

Trans2 Recv Date:	Not reported
TSD Site Recv Date:	06/05/2014
Part A Recv Date:	Not reported
Part B Recv Date:	Not reported
Generator EPA ID:	NYR000208587
Trans1 EPA ID:	Not reported
Trans2 EPA ID:	Not reported
TSDF ID:	NJD991291105
Waste Code:	Not reported
Quantity:	59860
Units:	P - Pounds
Number of Containers:	1
Container Type:	DT - Dump trucks
Handling Method:	T Chemical, physical, or biological treatment.
Specific Gravity:	1
Year:	2014
Manifest Tracking Num:	011805143JJK
Import Ind:	N
Export Ind:	N
Discr Quantity Ind:	Y
Discr Type Ind:	N
Discr Residue Ind:	N
Discr Partial Reject Ind:	N
Discr Full Reject Ind:	N
Manifest Ref Num:	Not reported
Alt Fac RCRA Id:	Not reported
Alt Fac Sign Date:	Not reported
Mgmt Method Type Code:	H110

Document ID:	Not reported
Manifest Status:	Not reported
Trans1 State ID:	NJR000029967
Trans2 State ID:	Not reported
Generator Ship Date:	06/02/2014
Trans1 Recv Date:	06/02/2014
Trans2 Recv Date:	Not reported
TSD Site Recv Date:	06/02/2014
Part A Recv Date:	Not reported
Part B Recv Date:	Not reported
Generator EPA ID:	NYR000208587
Trans1 EPA ID:	Not reported
Trans2 EPA ID:	Not reported
TSDF ID:	NJD991291105
Waste Code:	Not reported
Quantity:	51360
Units:	P - Pounds
Number of Containers:	1
Container Type:	DT - Dump trucks
Handling Method:	T Chemical, physical, or biological treatment.
Specific Gravity:	1
Year:	2014
Manifest Tracking Num:	011805159JJK
Import Ind:	N
Export Ind:	N
Discr Quantity Ind:	Y
Discr Type Ind:	N

CON EDISON (Continued) **S116551857**

Discr Residue Ind:	N
Discr Partial Reject Ind:	N
Discr Full Reject Ind:	N
Manifest Ref Num:	Not reported
Alt Fac RCRA Id:	Not reported
Alt Fac Sign Date:	Not reported
Mgmt Method Type Code:	H110

Document ID:	Not reported
Manifest Status:	Not reported
Trans1 State ID:	NJR000029967
Trans2 State ID:	Not reported
Generator Ship Date:	03/31/2014
Trans1 Recv Date:	03/31/2014
Trans2 Recv Date:	Not reported
TSD Site Recv Date:	03/31/2014
Part A Recv Date:	Not reported
Part B Recv Date:	Not reported
Generator EPA ID:	NYR000208587
Trans1 EPA ID:	Not reported
Trans2 EPA ID:	Not reported
TSDF ID:	NJD991291105
Waste Code:	Not reported
Quantity:	52200
Units:	P - Pounds
Number of Containers:	1
Container Type:	DT - Dump trucks
Handling Method:	T Chemical, physical, or biological treatment.
Specific Gravity:	1
Year:	2014
Manifest Tracking Num:	011810355JJK
Import Ind:	N
Export Ind:	N
Discr Quantity Ind:	Y
Discr Type Ind:	N
Discr Residue Ind:	N
Discr Partial Reject Ind:	N
Discr Full Reject Ind:	N
Manifest Ref Num:	Not reported
Alt Fac RCRA Id:	Not reported
Alt Fac Sign Date:	Not reported
Mgmt Method Type Code:	H110

Document ID:	Not reported
Manifest Status:	Not reported
Trans1 State ID:	NJR000029967
Trans2 State ID:	Not reported
Generator Ship Date:	03/31/2014
Trans1 Recv Date:	03/31/2014
Trans2 Recv Date:	Not reported
TSD Site Recv Date:	03/31/2014
Part A Recv Date:	Not reported
Part B Recv Date:	Not reported
Generator EPA ID:	NYR000208587
Trans1 EPA ID:	Not reported

CON EDISON (Continued) **S116551857**

Trans2 EPA ID:	Not reported
TSDF ID:	NJD991291105
Waste Code:	Not reported
Quantity:	47260
Units:	P - Pounds
Number of Containers:	1
Container Type:	DT - Dump trucks
Handling Method:	T Chemical, physical, or biological treatment.
Specific Gravity:	1
Year:	2014
Manifest Tracking Num:	011810356JJK
Import Ind:	N
Export Ind:	N
Discr Quantity Ind:	Y
Discr Type Ind:	N
Discr Residue Ind:	N
Discr Partial Reject Ind:	N
Discr Full Reject Ind:	N
Manifest Ref Num:	Not reported
Alt Fac RCRA Id:	Not reported
Alt Fac Sign Date:	Not reported
Mgmt Method Type Code:	H110

Document ID:	Not reported
Manifest Status:	Not reported
Trans1 State ID:	NJR000029967
Trans2 State ID:	Not reported
Generator Ship Date:	03/31/2014
Trans1 Recv Date:	03/31/2014
Trans2 Recv Date:	Not reported
TSD Site Recv Date:	03/31/2014
Part A Recv Date:	Not reported
Part B Recv Date:	Not reported
Generator EPA ID:	NYR000208587
Trans1 EPA ID:	Not reported
Trans2 EPA ID:	Not reported
TSDF ID:	NJD991291105
Waste Code:	Not reported
Quantity:	57300
Units:	P - Pounds
Number of Containers:	11
Container Type:	DT - Dump trucks
Handling Method:	T Chemical, physical, or biological treatment.
Specific Gravity:	1
Year:	2014
Manifest Tracking Num:	011810357JJK
Import Ind:	N
Export Ind:	N
Discr Quantity Ind:	Y
Discr Type Ind:	N
Discr Residue Ind:	N
Discr Partial Reject Ind:	N
Discr Full Reject Ind:	N
Manifest Ref Num:	Not reported
Alt Fac RCRA Id:	Not reported
Alt Fac Sign Date:	Not reported

CON EDISON (Continued) **S116551857**

Mgmt Method Type Code: H110

Document ID: Not reported
Manifest Status: Not reported
Trans1 State ID: NJR000029967
Trans2 State ID: Not reported
Generator Ship Date: 03/31/2014
Trans1 Recv Date: 03/31/2014
Trans2 Recv Date: Not reported
TSD Site Recv Date: 03/31/2014
Part A Recv Date: Not reported
Part B Recv Date: Not reported
Generator EPA ID: NYR000208587
Trans1 EPA ID: Not reported
Trans2 EPA ID: Not reported
TSDF ID: NJD991291105
Waste Code: Not reported
Quantity: 47680
Units: P - Pounds
Number of Containers: 1
Container Type: DT - Dump trucks
Handling Method: T Chemical, physical, or biological treatment.
Specific Gravity: 1
Year: 2014
Manifest Tracking Num: 011810366JJK
Import Ind: N
Export Ind: N
Discr Quantity Ind: Y
Discr Type Ind: Y
Discr Residue Ind: N
Discr Partial Reject Ind: N
Discr Full Reject Ind: N
Manifest Ref Num: Not reported
Alt Fac RCRA Id: Not reported
Alt Fac Sign Date: Not reported
Mgmt Method Type Code: H110

Document ID: Not reported
Manifest Status: Not reported
Trans1 State ID: NJR000029967
Trans2 State ID: Not reported
Generator Ship Date: 03/31/2014
Trans1 Recv Date: 03/31/2014
Trans2 Recv Date: Not reported
TSD Site Recv Date: 03/31/2014
Part A Recv Date: Not reported
Part B Recv Date: Not reported
Generator EPA ID: NYR000208587
Trans1 EPA ID: Not reported
Trans2 EPA ID: Not reported
TSDF ID: NJD991291105
Waste Code: Not reported
Quantity: 54400
Units: P - Pounds
Number of Containers: 1

CON EDISON (Continued) **S116551857**

Container Type:	DT - Dump trucks
Handling Method:	T Chemical, physical, or biological treatment.
Specific Gravity:	1
Year:	2014
Manifest Tracking Num:	011810367JJK
Import Ind:	N
Export Ind:	N
Discr Quantity Ind:	Y
Discr Type Ind:	N
Discr Residue Ind:	N
Discr Partial Reject Ind:	N
Discr Full Reject Ind:	N
Manifest Ref Num:	Not reported
Alt Fac RCRA Id:	Not reported
Alt Fac Sign Date:	Not reported
Mgmt Method Type Code:	H110

Document ID:	Not reported
Manifest Status:	Not reported
Trans1 State ID:	NJR000029967
Trans2 State ID:	Not reported
Generator Ship Date:	03/31/2014
Trans1 Recv Date:	03/31/2014
Trans2 Recv Date:	Not reported
TSD Site Recv Date:	03/31/2014
Part A Recv Date:	Not reported
Part B Recv Date:	Not reported
Generator EPA ID:	NYR000208587
Trans1 EPA ID:	Not reported
Trans2 EPA ID:	Not reported
TSDF ID:	NJD991291105
Waste Code:	Not reported
Quantity:	55660
Units:	P - Pounds
Number of Containers:	1
Container Type:	DT - Dump trucks
Handling Method:	T Chemical, physical, or biological treatment.
Specific Gravity:	1
Year:	2014
Manifest Tracking Num:	011810368JJK
Import Ind:	N
Export Ind:	N
Discr Quantity Ind:	Y
Discr Type Ind:	N
Discr Residue Ind:	N
Discr Partial Reject Ind:	N
Discr Full Reject Ind:	N
Manifest Ref Num:	Not reported
Alt Fac RCRA Id:	Not reported
Alt Fac Sign Date:	Not reported
Mgmt Method Type Code:	H110

Document ID:	Not reported
Manifest Status:	Not reported
Trans1 State ID:	NJR000029967

CON EDISON (Continued) **S116551857**

Trans2 State ID:	Not reported
Generator Ship Date:	03/31/2014
Trans1 Recv Date:	03/31/2014
Trans2 Recv Date:	Not reported
TSD Site Recv Date:	03/31/2014
Part A Recv Date:	Not reported
Part B Recv Date:	Not reported
Generator EPA ID:	NYR000208587
Trans1 EPA ID:	Not reported
Trans2 EPA ID:	Not reported
TSDF ID:	NJD991291105
Waste Code:	Not reported
Quantity:	48820
Units:	P - Pounds
Number of Containers:	11
Container Type:	DT - Dump trucks
Handling Method:	T Chemical, physical, or biological treatment.
Specific Gravity:	1
Year:	2014
Manifest Tracking Num:	011810369JJK
Import Ind:	N
Export Ind:	N
Discr Quantity Ind:	Y
Discr Type Ind:	N
Discr Residue Ind:	N
Discr Partial Reject Ind:	N
Discr Full Reject Ind:	N
Manifest Ref Num:	Not reported
Alt Fac RCRA Id:	Not reported
Alt Fac Sign Date:	Not reported
Mgmt Method Type Code:	H110

Document ID:	Not reported
Manifest Status:	Not reported
Trans1 State ID:	NJR000029967
Trans2 State ID:	Not reported
Generator Ship Date:	03/31/2014
Trans1 Recv Date:	03/31/2014
Trans2 Recv Date:	Not reported
TSD Site Recv Date:	03/31/2014
Part A Recv Date:	Not reported
Part B Recv Date:	Not reported
Generator EPA ID:	NYR000208587
Trans1 EPA ID:	Not reported
Trans2 EPA ID:	Not reported
TSDF ID:	NJD991291105
Waste Code:	Not reported
Quantity:	53440
Units:	P - Pounds
Number of Containers:	1
Container Type:	DT - Dump trucks
Handling Method:	T Chemical, physical, or biological treatment.
Specific Gravity:	1
Year:	2014
Manifest Tracking Num:	011810370JJK
Import Ind:	N

CON EDISON (Continued) **S116551857**

Export Ind:	N
Discr Quantity Ind:	Y
Discr Type Ind:	N
Discr Residue Ind:	N
Discr Partial Reject Ind:	N
Discr Full Reject Ind:	N
Manifest Ref Num:	Not reported
Alt Fac RCRA Id:	Not reported
Alt Fac Sign Date:	Not reported
Mgmt Method Type Code:	H110

AV513 **WEST 28TH STREET** **NY BROWNFIELDS** **S112818548**
WSW **514 WEST 28TH STREET** **N/A**
1/8-1/4 **NEW YORK, NY 10001**
0.231 mi.
1222 ft. **Site 3 of 6 in cluster AV**

Relative:
Lower

Actual:
14 ft.

BROWNFIELDS:

Program:	BCP
Site Code:	477443
Acres:	.510
HW Code:	C231082
SWIS:	3101
Town:	New York City
Update By:	JAMORAS
Site Description:	Location: The BCP site is located at 505 - 507 West 28th Street in New York City, New York County and has an area of approximately 0.51 acres. It is between 10th and 11th Avenues and is bounded to the north by West 28th Street and the south by West 27th Street. Commercial structures are adjacent to the east and west boundaries. Site Features: The site is currently vacant of operating businesses. Until recently, it included a large trailer body, sheds, and storage areas. Presently, there are no structures. The majority of the site surface is covered by a non-uniform, uneven concrete surface with the remainder having patches of asphalt paving and open soil cover with no vegetation.Current Zoning and Land Use: The site is zoned commercial (C6-3) and is located in a commercial and residential area of the West Chelsea section of the Borough of Manhattan. Past Use of the Site: The site has been occupied by several residential structures, laundry cleaning, metal works, manufacturing, motor freight storage, automobile repair and a scrap yard.Site Geology and Hydrogeology: Subsurface material present below the site includes historic fill from prior developments that may have been used to stabilize soil or to elevate the existing ground. The fill includes concrete, brick, cinders, and other construction debris mixed, silt, sand and gravel and is generally present from 1-10 feet below ground. Below the fill the shallow subsurface soil at the site consists of sands and silts, glacial till intermixed with lean clay. Depth to bedrock ranges from 15 to 25 feet below grade.The surface geology of Manhattan generally includes very thin layers of unconsolidated glacial deposits underlain by bedrock. Groundwater at the site is encountered at approximately 8 to 11 feet below ground surface. Regional groundwater flow direction is westerly toward the Hudson River which is approximately 1,500 feet west of the site.
Env Problem:	Based on the investigations conducted to date the following is a summary of the site conditions:Soil:Recent investigations found no evidence of significant VOC contamination. Trimethylbenzenes and xylenes were present in one of the 21 soil samples at concentrations

WEST 28TH STREET (Continued) **S112818548**

above their unrestricted use SCOs, but well below residential use SCOs. PAHs were observed in about half of the samples at concentrations indicative of historic fill. Metals are also present in soil at concentrations typical of historic fill and urban background. However, mercury concentrations ranged from non-detect to 69.6 parts per million (ppm). The unrestricted use SCO for mercury is 0.18 ppm; restricted residential is 0.81 ppm. Groundwater:Cis-1,2-dichloroethene (DCE) was found in groundwater samples from two wells near the north-west corner of the site at concentrations up to 260 ppb. DCE has been documented in up-gradient groundwater and is not due to an on-site source.Soil Vapor:The presence of chlorinated VOCs in soil vapor and groundwater presents the possibility of vapor intrusion to future on-site buildings. The maximum concentrations of tetrachloroethene (PCE) and trichloroethene (TCE) were detected along the west boundary at the respective concentrations of 308 micrograms per cubic meter (ug/m3) and 828 ug/m3.Four USTs were reported to be present on the site. Two USTs were exhumed in August 2013 and disposed of off-site. The presence of the other two tanks has yet to be confirmed.

Health Problem: The site is fenced and covered by concrete, people will not come into contact with site related soil and groundwater contamination unless they dig below the surface. Contaminated groundwater at the site is not used for drinking or other purposes and the site is served by a public water supply that obtains its water from a different source not affected by this contamination. Volatile organic compounds may move into the soil vapor (air spaces within the soil), which in turn may move into overlying buildings and affect the indoor air quality. This process, which is similar to the movement of radon gas from the subsurface into the indoor air or buildings, is referred to as soil vapor intrusion. Because the site is vacant, the inhalation of site related contaminants due to soil vapor intrusion does not represent a concern for the site in its current condition.

AS514 **DENIHAN CO/LAUNDRY** **NY DRYCLEANERS** **S110246383**
North **512-516 WEST 37TH STREET** **N/A**
1/8-1/4 **NEW YORK, NY 10018**
0.232 mi.
1227 ft. **Site 8 of 8 in cluster AS**

Relative:
Higher

Actual:
36 ft.

DRYCLEANERS:

Facility ID:	2-6205-00066
Phone Number:	212-465-3700
Region:	Not reported
Registration Effective Date:	N/A
Inspection Date:	03OCT22
Install Date:	Not reported
Drop Shop:	Not reported
Shutdown:	Not reported
Alternate Solvent:	WATER
Current Business:	Not reported

AI515 WSW 1/8-1/4 0.233 mi. 1229 ft. | **TENTH GAS (NY) INC.**
303 TENTH AVENUE
NEW YORK, NY 10001

Site 8 of 13 in cluster AI

NY UST **U003069155**
NY HIST UST **N/A**

Relative: Lower

Actual: 16 ft.

UST:

Id/Status:	2-601361 / Unregulated/Closed
Program Type:	PBS
Region:	STATE
DEC Region:	2
Expiration Date:	02/03/2010
UTM X:	584276.75485000003
UTM Y:	4511564.1482300004
Site Type:	Retail Gasoline Sales

Affiliation Records:

Site Id:	23328
Affiliation Type:	Mail Contact
Company Name:	276 N. HENRY STREET LLC
Contact Type:	Not reported
Contact Name:	DIDAR SINGH, CONTROLLER
Address1:	276 NORTH HENRY STREET
Address2:	Not reported
City:	BROOKLYN
State:	NY
Zip Code:	11222
Country Code:	001
Phone:	(718) 349-0555
EMail:	Not reported
Fax Number:	Not reported
Modified By:	NRLOMBAR
Date Last Modified:	2/11/2008

Site Id:	23328
Affiliation Type:	On-Site Operator
Company Name:	TENTH GAS (NY) INC.
Contact Type:	Not reported
Contact Name:	TENTH GAS (NY) INC.
Address1:	Not reported
Address2:	Not reported
City:	Not reported
State:	NY
Zip Code:	Not reported
Country Code:	001
Phone:	(212) 239-0213
EMail:	Not reported
Fax Number:	Not reported
Modified By:	BKFALVEY
Date Last Modified:	12/6/2006

Site Id:	23328
Affiliation Type:	Emergency Contact
Company Name:	303-309, 10TH AVENUE, LLC
Contact Type:	Not reported
Contact Name:	MARIAM AZADALLI
Address1:	Not reported
Address2:	Not reported
City:	Not reported
State:	NN

TENTH GAS (NY) INC. (Continued) **U003069155**

Zip Code:	Not reported
Country Code:	999
Phone:	(718) 349-0555
EMail:	Not reported
Fax Number:	Not reported
Modified By:	BKFALVEY
Date Last Modified:	12/6/2006

Site Id:	23328
Affiliation Type:	Facility Owner
Company Name:	303-309, 10TH AVENUE, LLC
Contact Type:	PRINCIPAL
Contact Name:	MARC ALTHEIM
Address1:	276 N. HENRY STREET
Address2:	Not reported
City:	BROOKLYN
State:	NY
Zip Code:	11222
Country Code:	001
Phone:	(718) 349-0555
EMail:	Not reported
Fax Number:	Not reported
Modified By:	NRLOMBAR
Date Last Modified:	12/21/2006

Tank Info:

Tank Number:	001
Tank ID:	45740
Tank Status:	Closed - Removed
Material Name:	Closed - Removed
Capacity Gallons:	4000
Install Date:	02/01/1977
Date Tank Closed:	09/15/2006
Registered:	True
Tank Location:	Underground
Tank Type:	Steel/carbon steel
Material Code:	0009
Common Name of Substance:	Gasoline

Tightness Test Method:	21
Date Test:	05/08/2003
Next Test Date:	Not reported
Pipe Model:	Not reported
Modified By:	NRLOMBAR
Last Modified:	12/21/2006

Equipment Records:

A00 - Tank Internal Protection - None
D01 - Pipe Type - Steel/Carbon Steel/Iron
F07 - Pipe External Protection - Retrofitted Sacrificial Anode
G00 - Tank Secondary Containment - None
J01 - Dispenser - Pressurized Dispenser
C02 - Pipe Location - Underground/On-ground
I02 - Overfill - High Level Alarm
K01 - Spill Prevention - Catch Basin
B02 - Tank External Protection - Original Sacrificial Anode

TENTH GAS (NY) INC. (Continued) **U003069155**

H05 - Tank Leak Detection - In-Tank System (ATG)

Tank Number:	002
Tank ID:	45741
Tank Status:	Closed - Removed
Material Name:	Closed - Removed
Capacity Gallons:	4000
Install Date:	02/01/1977
Date Tank Closed:	09/15/2006
Registered:	True
Tank Location:	Underground
Tank Type:	Steel/carbon steel
Material Code:	0009
Common Name of Substance:	Gasoline
Tightness Test Method:	21
Date Test:	05/08/2003
Next Test Date:	Not reported
Pipe Model:	Not reported
Modified By:	NRLOMBAR
Last Modified:	12/21/2006

Equipment Records:

A00 - Tank Internal Protection - None
D01 - Pipe Type - Steel/Carbon Steel/Iron
F07 - Pipe External Protection - Retrofitted Sacrificial Anode
G00 - Tank Secondary Containment - None
J01 - Dispenser - Pressurized Dispenser
C02 - Pipe Location - Underground/On-ground
I02 - Overfill - High Level Alarm
K01 - Spill Prevention - Catch Basin
B02 - Tank External Protection - Original Sacrificial Anode
H05 - Tank Leak Detection - In-Tank System (ATG)

Tank Number:	003
Tank ID:	45742
Tank Status:	Closed - Removed
Material Name:	Closed - Removed
Capacity Gallons:	4000
Install Date:	02/01/1977
Date Tank Closed:	09/15/2006
Registered:	True
Tank Location:	Underground
Tank Type:	Steel/carbon steel
Material Code:	0009
Common Name of Substance:	Gasoline
Tightness Test Method:	21
Date Test:	05/08/2003
Next Test Date:	Not reported
Pipe Model:	Not reported
Modified By:	NRLOMBAR
Last Modified:	12/21/2006

Equipment Records:

A00 - Tank Internal Protection - None

TENTH GAS (NY) INC. (Continued) **U003069155**

D01 - Pipe Type - Steel/Carbon Steel/Iron
F07 - Pipe External Protection - Retrofitted Sacrificial Anode
G00 - Tank Secondary Containment - None
J01 - Dispenser - Pressurized Dispenser
C02 - Pipe Location - Underground/On-ground
I02 - Overfill - High Level Alarm
K01 - Spill Prevention - Catch Basin
B02 - Tank External Protection - Original Sacrificial Anode
H05 - Tank Leak Detection - In-Tank System (ATG)

Tank Number:	004
Tank ID:	45743
Tank Status:	Closed - Removed
Material Name:	Closed - Removed
Capacity Gallons:	4000
Install Date:	02/01/1977
Date Tank Closed:	09/15/2006
Registered:	True
Tank Location:	Underground
Tank Type:	Steel/carbon steel
Material Code:	0008
Common Name of Substance:	Diesel
Tightness Test Method:	21
Date Test:	05/08/2003
Next Test Date:	Not reported
Pipe Model:	Not reported
Modified By:	NRLOMBAR
Last Modified:	12/21/2006

Equipment Records:

A00 - Tank Internal Protection - None
D01 - Pipe Type - Steel/Carbon Steel/Iron
F07 - Pipe External Protection - Retrofitted Sacrificial Anode
G00 - Tank Secondary Containment - None
J01 - Dispenser - Pressurized Dispenser
C02 - Pipe Location - Underground/On-ground
I02 - Overfill - High Level Alarm
K01 - Spill Prevention - Catch Basin
B02 - Tank External Protection - Original Sacrificial Anode
H05 - Tank Leak Detection - In-Tank System (ATG)

HIST UST:

PBS Number:	2-601361
SPDES Number:	Not reported
Emergency Contact:	MARIAM AZADALLI
Emergency Telephone:	(718) 349-0555
Operator:	10TH AVENUE GAS STATION, INC.
Operator Telephone:	(212) 239-0213
Owner Name:	B.N.Y.C. STREET REALTY CORPORATION
Owner Address:	276 N. HENRY STREET
Owner City,St,Zip:	BROOKLYN, NY 11222
Owner Telephone:	(718) 349-0555
Owner Type:	Corporate/Commercial
Owner Subtype:	Not reported
Mailing Name:	TENTH GAS NY INC.

TENTH GAS (NY) INC. (Continued) **U003069155**

Mailing Address:	276 N. HENRY STREET
Mailing Address 2:	Not reported
Mailing City,St,Zip:	BROOKLYN, NY 11222
Mailing Contact:	MARIAM AZADALLI
Mailing Telephone:	(718) 349-0555
Owner Mark:	Second Owner
Facility Status:	1 - Active PBS facility, i.e. total capacity of the PBS tanks is greater than 1,100 gallons, regardless if Subpart 360-14 tanks exist or not at the facility.
Facility Addr2:	Not reported
SWIS ID:	6201
Old PBS Number:	Not reported
Facility Type:	RETAIL GASOLINE SALES
Inspected Date:	Not reported
Inspector:	Not reported
Inspection Result:	Not reported
Federal ID:	Not reported
Certification Flag:	False
Certification Date:	10/29/1998
Expiration Date:	09/29/2003
Renew Flag:	False
Renewal Date:	Not reported
Total Capacity:	16000
FAMT:	True
Facility Screen:	No Missing Data
Owner Screen:	Minor Data Missing
Tank Screen:	No Missing Data
Dead Letter:	False
CBS Number:	Not reported
Town or City:	NEW YORK CITY
County Code:	62
Town or City:	01
Region:	2

Tank Id:	001
Tank Location:	UNDERGROUND
Tank Status:	In Service
Install Date:	09/01/1998
Capacity (gals):	4000
Product Stored:	UNLEADED GASOLINE
Tank Type:	Steel/carbon steel
Tank Internal:	None
Tank External:	Sacrificial Anode
Pipe Location:	Underground
Pipe Type:	STEEL/IRON
Pipe Internal:	None
Pipe External:	Sacrificial Anode
Second Containment:	None
Leak Detection:	In-tank System
Overfill Prot:	High Level Alarm, Catch Basin
Dispenser:	Submersible
Date Tested:	01/01/1996
Next Test Date:	Not reported
Missing Data for Tank:	No Missing Data
Date Closed:	Not reported
Test Method:	Horner EZ Check
Deleted:	False

TENTH GAS (NY) INC. (Continued) **U003069155**

Updated:	True
Lat/long:	Not reported

Tank Id:	002
Tank Location:	UNDERGROUND
Tank Status:	In Service
Install Date:	09/01/1998
Capacity (gals):	4000
Product Stored:	UNLEADED GASOLINE
Tank Type:	Steel/carbon steel
Tank Internal:	None
Tank External:	Sacrificial Anode
Pipe Location:	Underground
Pipe Type:	STEEL/IRON
Pipe Internal:	None
Pipe External:	Sacrificial Anode
Second Containment:	None
Leak Detection:	In-tank System
Overfill Prot:	High Level Alarm, Catch Basin
Dispenser:	Submersible
Date Tested:	01/01/1996
Next Test Date:	Not reported
Missing Data for Tank:	No Missing Data
Date Closed:	Not reported
Test Method:	Horner EZ Check
Deleted:	False
Updated:	True
Lat/long:	Not reported

Tank Id:	003
Tank Location:	UNDERGROUND
Tank Status:	In Service
Install Date:	09/01/1998
Capacity (gals):	4000
Product Stored:	UNLEADED GASOLINE
Tank Type:	Steel/carbon steel
Tank Internal:	None
Tank External:	Sacrificial Anode
Pipe Location:	Underground
Pipe Type:	STEEL/IRON
Pipe Internal:	None
Pipe External:	Sacrificial Anode
Second Containment:	None
Leak Detection:	In-tank System
Overfill Prot:	High Level Alarm, Catch Basin
Dispenser:	Submersible
Date Tested:	01/01/1996
Next Test Date:	Not reported
Missing Data for Tank:	No Missing Data
Date Closed:	Not reported
Test Method:	Horner EZ Check
Deleted:	False
Updated:	True
Lat/long:	Not reported

TENTH GAS (NY) INC. (Continued) **U003069155**

Tank Id:	004
Tank Location:	UNDERGROUND
Tank Status:	In Service
Install Date:	09/01/1998
Capacity (gals):	4000
Product Stored:	DIESEL
Tank Type:	Steel/carbon steel
Tank Internal:	None
Tank External:	Sacrificial Anode
Pipe Location:	Underground
Pipe Type:	STEEL/IRON
Pipe Internal:	None
Pipe External:	None
Second Containment:	20
Leak Detection:	In-tank System
Overfill Prot:	High Level Alarm, Catch Basin
Dispenser:	Submersible
Date Tested:	01/01/1996
Next Test Date:	09/01/2013
Missing Data for Tank:	No Missing Data
Date Closed:	Not reported
Test Method:	Horner EZ Check
Deleted:	False
Updated:	True
Lat/long:	Not reported

AI516 **EDR US Hist Auto Stat** **1015405189**
WSW **303 10TH AVE** **N/A**
1/8-1/4 **NEW YORK, NY 10001**
0.233 mi.
1229 ft. **Site 9 of 13 in cluster AI**

Relative:
Lower

Actual:
16 ft.

EDR Historical Auto Stations:

Name:	MOTY & JACOB AUTO CTR INC
Year:	2001
Address:	303 10TH AVE
Name:	MOTY & JACOB AUTO CTR INC
Year:	2002
Address:	303 10TH AVE
Name:	10 STAR AUTO REPAIR INC
Year:	2006
Address:	303 10TH AVE
Name:	SHLOMI & AVI AUTO REPAIR INC
Year:	2007
Address:	303 10TH AVE
Name:	SHLOMI & AVI AUTO REPAIR INC
Year:	2008
Address:	303 10TH AVE
Name:	SHLOMI & AVI AUTO REPAIR INC
Year:	2009
Address:	303 10TH AVE

AI517 **SHLOMI & AVI REPAIR INC.** **NY UST** **U003712143**
WSW **303-309 10TH AVENUE** **N/A**
1/8-1/4 **NEW YORK, NY 10001**
0.233 mi.
1229 ft. **Site 10 of 13 in cluster AI**

Relative:
Lower

Actual:
16 ft.

UST:

Id/Status:	2-604322 / Unregulated/Closed
Program Type:	PBS
Region:	STATE
DEC Region:	2
Expiration Date:	12/07/2009
UTM X:	584232.35260999994
UTM Y:	4511551.3592900001
Site Type:	Other

Affiliation Records:

Site Id:	26199
Affiliation Type:	Facility Owner
Company Name:	BNYC STREET REALTY CORP
Contact Type:	Not reported
Contact Name:	Not reported
Address1:	276 NORTH HENRY STREET
Address2:	Not reported
City:	BROOKLYN
State:	NY
Zip Code:	11222
Country Code:	001
Phone:	(718) 349-0555
EMail:	Not reported
Fax Number:	Not reported
Modified By:	TRANSLAT
Date Last Modified:	3/4/2004

Site Id:	26199
Affiliation Type:	Mail Contact
Company Name:	SHLOMI & AVI AUTO REPAIR INC
Contact Type:	Not reported
Contact Name:	SHLOMO FARAG
Address1:	303-309 10TH AVENUE
Address2:	Not reported
City:	NEW YORK
State:	NY
Zip Code:	10001
Country Code:	001
Phone:	(212) 629-5865
EMail:	Not reported
Fax Number:	Not reported
Modified By:	TRANSLAT
Date Last Modified:	3/4/2004

Site Id:	26199
Affiliation Type:	On-Site Operator
Company Name:	SHLOMI & AVI REPAIR INC.
Contact Type:	Not reported
Contact Name:	SHLOMO FARAG
Address1:	Not reported
Address2:	Not reported
City:	Not reported
State:	NN

SHLOMI & AVI REPAIR INC. (Continued) **U003712143**

Zip Code:	Not reported
Country Code:	001
Phone:	(212) 629-5865
EMail:	Not reported
Fax Number:	Not reported
Modified By:	TRANSLAT
Date Last Modified:	3/4/2004

Site Id:	26199
Affiliation Type:	Emergency Contact
Company Name:	BNYC STREET REALTY CORP
Contact Type:	Not reported
Contact Name:	SHLOMO FARAG
Address1:	Not reported
Address2:	Not reported
City:	Not reported
State:	NN
Zip Code:	Not reported
Country Code:	001
Phone:	(212) 629-5865
EMail:	Not reported
Fax Number:	Not reported
Modified By:	TRANSLAT
Date Last Modified:	3/4/2004

Tank Info:

Tank Number:	001
Tank ID:	57368
Tank Status:	In Service
Material Name:	In Service
Capacity Gallons:	250
Install Date:	10/01/1994
Date Tank Closed:	Not reported
Registered:	True
Tank Location:	Underground
Tank Type:	Steel/carbon steel
Material Code:	0013
Common Name of Substance:	Lube Oil

Tightness Test Method:	NN
Date Test:	Not reported
Next Test Date:	Not reported
Pipe Model:	Not reported
Modified By:	TRANSLAT
Last Modified:	03/04/2004

Equipment Records:

B01 - Tank External Protection - Painted/Asphalt Coating
C00 - Pipe Location - No Piping
F00 - Pipe External Protection - None
H00 - Tank Leak Detection - None
I01 - Overfill - Float Vent Valve
A00 - Tank Internal Protection - None
D01 - Pipe Type - Steel/Carbon Steel/Iron
G00 - Tank Secondary Containment - None

AI518 WSW 1/8-1/4 0.233 mi. 1229 ft. | **10TH AVE SS INC - DHINSA GAS - CITY GAS**
303 10TH AVE
NEW YORK, NY 10034 | **RCRA NonGen / NLR**
ICIS
FINDS | **1001080176**
NYU005000237

Site 11 of 13 in cluster AI

Relative: Lower

Actual: 16 ft.

RCRA NonGen / NLR:

Date form received by agency:	01/01/2007
Facility name:	10TH AVE SS INC - DHINSA GAS - CITY GAS
Facility address:	303 10TH AVE NEW YORK, NY 10034
EPA ID:	NYU005000237
Mailing address:	10TH AVE NEW YORK, NY 10034
Contact:	Not reported
Contact address:	10TH AVE NEW YORK, NY 10034
Contact country:	US
Contact telephone:	Not reported
Contact email:	Not reported
EPA Region:	02
Land type:	Facility is not located on Indian land. Additional information is not known.
Classification:	Non-Generator
Description:	Handler: Non-Generators do not presently generate hazardous waste

Owner/Operator Summary:

Owner/operator name:	UNK
Owner/operator address:	NOT REQUIRED NOT REQUIRED, NY 99999
Owner/operator country:	US
Owner/operator telephone:	(212) 555-1212
Legal status:	Private
Owner/Operator Type:	Owner
Owner/Op start date:	Not reported
Owner/Op end date:	Not reported

Owner/operator name:	UNK
Owner/operator address:	NOT REQUIRED NOT REQUIRED, NY 99999
Owner/operator country:	US
Owner/operator telephone:	(212) 555-1212
Legal status:	Private
Owner/Operator Type:	Operator
Owner/Op start date:	Not reported
Owner/Op end date:	Not reported

Handler Activities Summary:

U.S. importer of hazardous waste:	No
Mixed waste (haz. and radioactive):	No
Recycler of hazardous waste:	No
Transporter of hazardous waste:	No
Treater, storer or disposer of HW:	No
Underground injection activity:	No
On-site burner exemption:	No
Furnace exemption:	No
Used oil fuel burner:	No
Used oil processor:	No
User oil refiner:	No

10TH AVE SS INC - DHINSA GAS - CITY GAS (Continued) **1001080176**

Used oil fuel marketer to burner: No
Used oil Specification marketer: No
Used oil transfer facility: No
Used oil transporter: No

Historical Generators:
Date form received by agency: 01/01/2006
Site name: 10TH AVE SS INC - DHINSA GAS - CITY GAS
Classification: Not a generator, verified

Date form received by agency: 09/29/1995
Site name: 10TH AVE SS INC - DHINSA GAS - CITY GAS
Classification: Unverified

Hazardous Waste Summary:
Waste code: NONE
Waste name: None

Violation Status: No violations found

Evaluation Action Summary:
Evaluation date: 05/25/1999
Evaluation: COMPLIANCE EVALUATION INSPECTION ON-SITE
Area of violation: Not reported
Date achieved compliance: Not reported
Evaluation lead agency: EPA

Evaluation date: 06/29/1995
Evaluation: COMPLIANCE EVALUATION INSPECTION ON-SITE
Area of violation: Not reported
Date achieved compliance: Not reported
Evaluation lead agency: EPA

ICIS:
Enforcement Action ID: 02-2001-0004
FRS ID: 110001596354
Program ID: RCRAINFO NYU005000237
Action Name: CITYGAS CORP ET AL
Full Address: 303 10TH AVE NEW YORK NY 10034
State: New York
Facility Name: 10TH AVE SS INC - DHINSA GAS - CITY GAS
Facility Address: 303 10TH AVE
NEW YORK, NY 10034
Enforcement Action Type: Civil Judicial Action
Facility County: NEW YORK
EPA Region #: 2

Enforcement Action ID: 02-2001-0004
FRS ID: 110001596354
Program ID: FRS 110001596354
Action Name: CITYGAS CORP ET AL
Full Address: 303 10TH AVE NEW YORK NY 10034
State: New York
Facility Name: 10TH AVE SS INC - DHINSA GAS - CITY GAS
Facility Address: 303 10TH AVE
NEW YORK, NY 10034

10TH AVE SS INC - DHINSA GAS - CITY GAS (Continued) **1001080176**

Enforcement Action Type: Civil Judicial Action
Facility County: NEW YORK
EPA Region #: 2

Program ID: FRS 110001596354
Facility Name: 10TH AVE SS INC - DHINSA GAS - CITY GAS
Address: 303 10TH AVE
Tribal Indicator: N
Fed Facility: No
NAIC Code: Not reported
SIC Code: Not reported

Program ID: RCRAINFO NYU005000237
Facility Name: 10TH AVE SS INC - DHINSA GAS - CITY GAS
Address: 303 10TH AVE
Tribal Indicator: N
Fed Facility: No
NAIC Code: Not reported
SIC Code: Not reported

FINDS:

Registry ID: 110001596354

Environmental Interest/Information System
RCRAInfo is a national information system that supports the Resource Conservation and Recovery Act (RCRA) program through the tracking of events and activities related to facilities that generate, transport, and treat, store, or dispose of hazardous waste. RCRAInfo allows RCRA program staff to track the notification, permit, compliance, and corrective action activities required under RCRA.

AI519 **EDR US Hist Auto Stat** **1015407195**
WSW **305 10TH AVE** **N/A**
1/8-1/4 **NEW YORK, NY 10001**
0.233 mi.
1229 ft. **Site 12 of 13 in cluster AI**

Relative:
Lower

Actual:
16 ft.

EDR Historical Auto Stations:

Name: SHLOMI & AVI AUTO REPAIR INCORPORATED
Year: 1999
Address: 305 10TH AVE

Name: SHLOMI & AVI AUTO REPAIR INCORPORATED
Year: 2000
Address: 305 10TH AVE

Name: SHLOMI & AVI AUTO REPAIR INC
Year: 2002
Address: 305 10TH AVE

Name: CITY CENTER AUTO REPAIR
Year: 2005
Address: 305 10TH AVE

(Continued) **1015407195**

Name: A BETTER TRANSMISSION
Year: 2010
Address: 305 10TH AVE

Name: A BETTER TRANSMISSION
Year: 2011
Address: 305 10TH AVE

Name: A BETTER TRANSMISSION
Year: 2012
Address: 305 10TH AVE

AI520 **M&L WESTSIDE AUTO REPAIR** **NY LTANKS** **S102671142**
WSW **303 10TH AVE** **NY Spills** **N/A**
1/8-1/4 **NEW YORK CITY, NY**
0.233 mi.
1229 ft. **Site 13 of 13 in cluster AI**

Relative:
Lower

Actual:
16 ft.

LTANKS:

Site ID:	256335
Spill Number/Closed Date:	8605682 / 12/5/1986
Spill Date:	12/4/1986
Spill Cause:	Tank Overfill
Spill Source:	Gasoline Station
Spill Class:	Not reported
Cleanup Ceased:	12/5/1986
Cleanup Meets Standard:	True
SWIS:	3101
Investigator:	UNASSIGNED
Referred To:	Not reported
Reported to Dept:	12/5/1986
CID:	Not reported
Water Affected:	Not reported
Spill Notifier:	Fire Department
Last Inspection:	Not reported
Recommended Penalty:	False
UST Involvement:	True
Remediation Phase:	0
Date Entered In Computer:	1/8/1987
Spill Record Last Update:	1/3/2005
Spiller Name:	Not reported
Spiller Company:	UNK NAMED GAS STATION
Spiller Address:	303 10 AVE
Spiller City,St,Zip:	MANH, NY
Spiller County:	001
Spiller Contact:	Not reported
Spiller Phone:	Not reported
Spiller Extention:	Not reported
DEC Region:	2
DER Facility ID:	220188
DEC Memo:	Prior to Sept, 2004 data translation this spill Lead_DEC Field was " "10/10/95: This is additional information about material spilled from the translation of the old spill file: POTEN SPILL.See PIN 4169, spills #8302630,8606807,9410208,9410209.
Remarks:	@

Material:

M&L WESTSIDE AUTO REPAIR (Continued) **S102671142**

Site ID:	256335
Operable Unit ID:	902641
Operable Unit:	01
Material ID:	474849
Material Code:	0009
Material Name:	Gasoline
Case No.:	Not reported
Material FA:	Petroleum
Quantity:	1000
Units:	Pounds
Recovered:	No
Resource Affected:	Not reported
Oxygenate:	False

Tank Test:

Site ID:	225246
Spill Number/Closed Date:	8606807 / 2/5/1987
Spill Date:	2/5/1987
Spill Cause:	Tank Overfill
Spill Source:	Gasoline Station
Spill Class:	Not reported
Cleanup Ceased:	2/5/1987
Cleanup Meets Standard:	True
SWIS:	3101
Investigator:	Unassigned
Referred To:	Not reported
Reported to Dept:	2/5/1987
CID:	Not reported
Water Affected:	UNK
Spill Notifier:	Other
Last Inspection:	Not reported
Recommended Penalty:	False
UST Involvement:	True
Remediation Phase:	0
Date Entered In Computer:	2/10/1987
Spill Record Last Update:	12/14/2004
Spiller Name:	Not reported
Spiller Company:	RGR
Spiller Address:	SPILL
Spiller City,St,Zip:	ZZ
Spiller County:	001
Spiller Contact:	Not reported
Spiller Phone:	Not reported
Spiller Extention:	Not reported
DEC Region:	2
DER Facility ID:	220188
DEC Memo:	See PIN 4169, spills #8302630, 9410209, 9410208, 8605682.
Remarks:	HOPEFULLY THEY WILL START TO CLEAN IT UP. NOTIFIER LT.MC GOVERN NYFD 212-570-4261

Material:

Site ID:	225246
Operable Unit ID:	904394
Operable Unit:	01

M&L WESTSIDE AUTO REPAIR (Continued) **S102671142**

Material ID:	472363
Material Code:	0009
Material Name:	Gasoline
Case No.:	Not reported
Material FA:	Petroleum
Quantity:	100
Units:	Gallons
Recovered:	No
Resource Affected:	Not reported
Oxygenate:	False

Tank Test:

SPILLS:

Facility ID:	8302630
Facility Type:	ER
DER Facility ID:	220188
Site ID:	270444
DEC Region:	2
Spill Date:	5/9/1984
Spill Number/Closed Date:	8302630 / 4/23/2007
Spill Cause:	Unknown
Spill Class:	Possible release with minimal potential for fire or hazard or Known release with no damage. DEC Response. Willing Responsible Party. Corrective action taken.
SWIS:	3101
Investigator:	JBVOUGHT
Referred To:	SIR DUE 07/22/06 (PIN JOB)
Reported to Dept:	5/9/1984
CID:	Not reported
Water Affected:	Not reported
Spill Source:	Unknown
Spill Notifier:	Other
Cleanup Ceased:	Not reported
Cleanup Meets Std:	False
Last Inspection:	Not reported
Recommended Penalty:	False
UST Trust:	False
Remediation Phase:	0
Date Entered In Computer:	6/10/1986
Spill Record Last Update:	4/24/2007
Spiller Name:	Not reported
Spiller Company:	ALEX GOFFMAN
Spiller Address:	303-309 10TH AVE
Spiller City,St,Zip:	MANHATTAN, NY 10001
Spiller Company:	001
Contact Name:	Not reported
Contact Phone:	Not reported
DEC Memo:	09/25/95: PIN-4169 - ASSIGNED TO CHRIS FOR TRACKING PURPOSES.10/6/03 See also PIN 4169, spill #s 8605682, 8606807, 9410208, 9410209.1/8/04 Reassigned from Tomasello to K Foley.06/20/06: Re-assigned from Foley to Yau. (Yau)06/22/06: Prepared and sent an old spill letter to property owner through certified mail. A site investigation report (SIR) is expected to be due on 07/22/06. (Yau)06/27/06: Owner called to inquire about the spill. Stated that he brought the property

M&L WESTSIDE AUTO REPAIR (Continued) **S102671142**

recently (around 2002) and had no idea where is the spill was. Told him that DEC will look into it and call him back with the exact location of the spill. (Yau)08/02/06: Owner called to request an update to the site. Told him that a review is underway. Found that DEC had a PIN job for this site. Unsure whether the cleanup is complete. If the cleanup is incomplete, the owner might have to re-do the cleanup. Will call owner back as soon as review is completed. (Yau)10/16/06 Reassign from Yau to Chanda (Chanda)12/12/06-Vought-Spill reassigned from DEC Chanda to DEC Vought.03/20/07-Vought-File review by Vought:See also open spill #0603967 at same location. Videotape-unknown date (circa 19884)-tape showing well being bailed with free product thickness of 1".Registered CSL Letter sent by DEC Yau to Tenth Gas Inc (address as per Property Shark).FOIL request from Brinkerhoff-8/18/06.Vought called AG Bechard for status of PIN case. PIN case assigned to AG John Nyhoff. Vought called Nyhoff and left message to return call.3/20/07-Vought-See also closed spill numbers: 8605682, 9410208, 9410209 and 8302630(Open pin #). Vought spoke to DEC Krimgold who is preparing Consent Order for PBS violations and requested to add remedial requirements. Conference call with DEC Urda, AG Nyoff and AG Riggi showed that approximately 354K still owed to AG for past cleanup costs. Due to same ownership (Citigas) prior costs may be included in Consent Order. Vought submitted CAP for below requirements to DEC Urda. Riggi and Nyhoff also approved submission of Final ISR and closure of spill as any new funds spent by the DEC need a new PIN number since settlement already reached with old responsible party. Vought called Snyder, summarized consent order and left message to return call. 03/21/07-Vought-Left message for AG Nyhoff to call Vought with status of PIN. Vought and DEC Urda spoke with AG Nyoff and as per Nyoff default judgement was made against former owner of property resulting in lean of approximately 354K. 3/26/07-Vought-Received ISR from Nyoff. Vought left message for Nyoff to return call with which party was found responsible (Alex Goffman or Westside Tripple Auto Repair).4/23/07-Final ISR submitted to DEC Austin for review and spill closed by Vought.

Remarks: Not reported

Material:

Site ID:	270444
Operable Unit ID:	894766
Operable Unit:	01
Material ID:	481492
Material Code:	0009
Material Name:	Gasoline
Case No.:	Not reported
Material FA:	Petroleum
Quantity:	0
Units:	Pounds
Recovered:	No
Resource Affected:	Not reported
Oxygenate:	False

Tank Test:

Facility ID:	8302630
Facility Type:	ER

M&L WESTSIDE AUTO REPAIR (Continued) **S102671142**

DER Facility ID:	220188
Site ID:	270444
DEC Region:	2
Spill Date:	5/9/1984
Spill Number/Closed Date:	8302630 / 4/23/2007
Spill Cause:	Unknown
Spill Class:	Possible release with minimal potential for fire or hazard or Known release with no damage. DEC Response. Willing Responsible Party. Corrective action taken.
SWIS:	3101
Investigator:	JBVOUGHT
Referred To:	SIR DUE 07/22/06 (PIN JOB)
Reported to Dept:	5/9/1984
CID:	Not reported
Water Affected:	Not reported
Spill Source:	Unknown
Spill Notifier:	Other
Cleanup Ceased:	Not reported
Cleanup Meets Std:	False
Last Inspection:	Not reported
Recommended Penalty:	False
UST Trust:	False
Remediation Phase:	0
Date Entered In Computer:	6/10/1986
Spill Record Last Update:	4/24/2007
Spiller Name:	Not reported
Spiller Company:	WESTSIDE TRIPLE AUTO REPAIR
Spiller Address:	303-309 10TH AVE
Spiller City,St,Zip:	MANHATTAN, NY 10001
Spiller Company:	001
Contact Name:	Not reported
Contact Phone:	Not reported
DEC Memo:	09/25/95: PIN-4169 - ASSIGNED TO CHRIS FOR TRACKING PURPOSES.10/6/03 See also PIN 4169, spill #s 8605682, 8606807, 9410208, 9410209.1/8/04 Reassigned from Tomasello to K Foley.06/20/06: Re-assigned from Foley to Yau. (Yau)06/22/06: Prepared and sent an old spill letter to property owner through certified mail. A site investigation report (SIR) is expected to be due on 07/22/06. (Yau)06/27/06: Owner called to inquire about the spill. Stated that he brought the property recently (around 2002) and had no idea where is the spill was. Told him that DEC will look into it and call him back with the exact location of the spill. (Yau)08/02/06: Owner called to request an update to the site. Told him that a review is underway. Found that DEC had a PIN job for this site. Unsure whether the cleanup is complete. If the cleanup is incomplete, the owner might have to re-do the cleanup. Will call owner back as soon as review is completed. (Yau)10/16/06 Reassign from Yau to Chanda (Chanda)12/12/06-Vought-Spill reassigned from DEC Chanda to DEC Vought.03/20/07-Vought-File review by Vought:See also open spill #0603967 at same location. Videotape-unknown date (circa 19884)-tape showing well being bailed with free product thickness of 1".Registered CSL Letter sent by DEC Yau to Tenth Gas Inc (address as per Property Shark).FOIL request from Brinkerhoff-8/18/06.Vought called AG Bechard for status of PIN case. PIN case assigned to AG John Nyhoff. Vought called Nyhoff and left message to return call.3/20/07-Vought-See also closed spill numbers: 8605682, 9410208, 9410209 and 8302630(Open pin #). Vought spoke to DEC Krimgold who is

M&L WESTSIDE AUTO REPAIR (Continued) **S102671142**

preparing Consent Order for PBS violations and requested to add remedial requirements. Conference call with DEC Urda, AG Nyoff and AG Riggi showed that approximately 354K still owed to AG for past cleanup costs. Due to same ownership (Citigas) prior costs may be included in Consent Order. Vought submitted CAP for below requirements to DEC Urda. Riggi and Nyhoff also approved submission of Final ISR and closure of spill as any new funds spent by the DEC need a new PIN number since settlement already reached with old responsible party. Vought called Snyder, summarized consent order and left message to return call. 03/21/07-Vought-Left message for AG Nyhoff to call Vought with status of PIN. Vought and DEC Urda spoke with AG Nyoff and as per Nyoff default judgement was made against former owner of property resulting in lean of approximately 354K. 3/26/07-Vought-Received ISR from Nyoff. Vought left message for Nyoff to return call with which party was found responsible (Alex Goffman or Westside Tripple Auto Repair).4/23/07-Final ISR submitted to DEC Austin for review and spill closed by Vought.

Remarks: Not reported

Material:

Site ID:	270444
Operable Unit ID:	894766
Operable Unit:	01
Material ID:	481492
Material Code:	0009
Material Name:	Gasoline
Case No.:	Not reported
Material FA:	Petroleum
Quantity:	0
Units:	Pounds
Recovered:	No
Resource Affected:	Not reported
Oxygenate:	False

Tank Test:

AT521
ENE
1/8-1/4
0.233 mi.
1230 ft.

Relative:
Higher

Actual:
39 ft.

CON EDISON **NY MANIFEST** **S113921814**
F/O 320 WEST 37TH ST **N/A**
MANHATTAN, NY 10018

Site 6 of 7 in cluster AT

NY MANIFEST:

EPA ID:	NYPD00437152
Country:	USA

Mailing Info:

Name:	CON EDISON
Contact:	CON EDISON
Address:	4 IRVING PLACE
City/State/Zip:	NEW YORK, NY 10003
Country:	USA
Phone:	Not reported

NY MANIFEST:

No Manifest Records Available

AN522 **307 W 36 ST** **NY AST** **A100318915**
ENE **307 WEST 36TH STREET** **N/A**
1/8-1/4 **NEW YORK, NY 10036**
0.233 mi.
1230 ft. **Site 7 of 19 in cluster AN**

Relative:
Higher

Actual:
38 ft.

AST:

Region:	STATE
DEC Region:	2
Site Status:	Active
Facility Id:	2-481858
Program Type:	PBS
UTM X:	585061.03859000001
UTM Y:	4511911.1696100002
Expiration Date:	09/11/2015
Site Type:	Apartment Building/Office Building

Affiliation Records:

Site Id:	21565
Affiliation Type:	Facility Owner
Company Name:	37TH ARCADE CO % NEWMARK GRUBB KNIGHT FRANK
Contact Type:	Not reported
Contact Name:	Not reported
Address1:	1501 BROADWAY - SUITE 1914
Address2:	Not reported
City:	NEW YORK
State:	NY
Zip Code:	10036
Country Code:	001
Phone:	(212) 354-2930
EMail:	Not reported
Fax Number:	Not reported
Modified By:	NRLOMBAR
Date Last Modified:	11/20/2013

Site Id:	21565
Affiliation Type:	Mail Contact
Company Name:	NEWMARK GRUBB KNIGHT FRANK
Contact Type:	Not reported
Contact Name:	SAM MOHABIR
Address1:	1501 BROADWAY
Address2:	SUITE 1914
City:	NEW YORK
State:	NY
Zip Code:	10036
Country Code:	001
Phone:	(212) 354-2930
EMail:	SMOHABIR@NGKF.COM
Fax Number:	Not reported
Modified By:	NRLOMBAR
Date Last Modified:	5/16/2014

Site Id:	21565
Affiliation Type:	On-Site Operator
Company Name:	307 W 36 ST
Contact Type:	Not reported
Contact Name:	JEFFERY SWASEY
Address1:	Not reported
Address2:	Not reported
City:	Not reported

307 W 36 ST (Continued) **A100318915**

State:	NN
Zip Code:	Not reported
Country Code:	001
Phone:	(212) 563-5342
EMail:	Not reported
Fax Number:	Not reported
Modified By:	NRLOMBAR
Date Last Modified:	11/20/2013

Site Id:	21565
Affiliation Type:	Emergency Contact
Company Name:	37TH ARCADE COMPANY, % NEWMARK & COMPANY
Contact Type:	Not reported
Contact Name:	JEFFREY SWASEY
Address1:	Not reported
Address2:	Not reported
City:	Not reported
State:	NN
Zip Code:	Not reported
Country Code:	999
Phone:	(212) 563-5342
EMail:	Not reported
Fax Number:	Not reported
Modified By:	KXTANG
Date Last Modified:	7/19/2005

Tank Info:

Tank Number:	001
Tank Id:	39223
Material Code:	0003
Common Name of Substance:	#6 Fuel Oil (On-Site Consumption)

Equipment Records:

C01 - Pipe Location - Aboveground
E00 - Piping Secondary Containment - None
H00 - Tank Leak Detection - None
K00 - Spill Prevention - None
B01 - Tank External Protection - Painted/Asphalt Coating
F00 - Pipe External Protection - None
I04 - Overfill - Product Level Gauge (A/G)
L99 - Piping Leak Detection - Other
A00 - Tank Internal Protection - None
D01 - Pipe Type - Steel/Carbon Steel/Iron
G02 - Tank Secondary Containment - Vault (w/access)
I05 - Overfill - Vent Whistle
J02 - Dispenser - Suction Dispenser

Tank Location:	3
Tank Type:	Steel/Carbon Steel/Iron
Tank Status:	In Service
Pipe Model:	Not reported
Install Date:	10/15/1960
Capacity Gallons:	10000
Tightness Test Method:	NN
Date Test:	Not reported
Next Test Date:	Not reported

307 W 36 ST (Continued) **A100318915**

Date Tank Closed:	Not reported
Register:	True
Modified By:	NRLOMBAR
Last Modified:	11/20/2013
Material Name:	#2 Fuel Oil (On-Site Consumption)

AN523 **ALLIED LETTERCRAFT INC** **RCRA NonGen / NLR** **1001079891**
ENE **307 W 36TH ST** **NY MANIFEST** **NYR000015982**
1/8-1/4 **NEW YORK, NY 10018**
0.233 mi.
1230 ft. **Site 8 of 19 in cluster AN**

Relative:
Higher

Actual:
38 ft.

RCRA NonGen / NLR:

Date form received by agency:	01/01/2007
Facility name:	ALLIED LETTERCRAFT INC
Facility address:	307 W 36TH ST NEW YORK, NY 10018
EPA ID:	NYR000015982
Mailing address:	W 36TH ST NEW YORK, NY 10018
Contact:	RAYMOND CONROY
Contact address:	W 36TH ST NEW YORK, NY 10018
Contact country:	US
Contact telephone:	(212) 279-4800
Contact email:	Not reported
EPA Region:	02
Classification:	Non-Generator
Description:	Handler: Non-Generators do not presently generate hazardous waste

Owner/Operator Summary:

Owner/operator name:	ALLIED LETTERCRAFT INC
Owner/operator address:	307 W 36TH ST NEW YORK, NY 10018
Owner/operator country:	US
Owner/operator telephone:	(212) 279-4800
Legal status:	Private
Owner/Operator Type:	Owner
Owner/Op start date:	Not reported
Owner/Op end date:	Not reported

Owner/operator name:	ALLIED LETTERCRAFT INC
Owner/operator address:	307 W 36TH ST NEW YORK, NY 10018
Owner/operator country:	US
Owner/operator telephone:	(212) 279-4800
Legal status:	Private
Owner/Operator Type:	Operator
Owner/Op start date:	Not reported
Owner/Op end date:	Not reported

Handler Activities Summary:

U.S. importer of hazardous waste:	No
Mixed waste (haz. and radioactive):	No
Recycler of hazardous waste:	No
Transporter of hazardous waste:	No
Treater, storer or disposer of HW:	No

ALLIED LETTERCRAFT INC (Continued) **1001079891**

Underground injection activity:	No
On-site burner exemption:	No
Furnace exemption:	No
Used oil fuel burner:	No
Used oil processor:	No
User oil refiner:	No
Used oil fuel marketer to burner:	No
Used oil Specification marketer:	No
Used oil transfer facility:	No
Used oil transporter:	No

Historical Generators:

Date form received by agency:	01/01/2006
Site name:	ALLIED LETTERCRAFT INC
Classification:	Not a generator, verified

Date form received by agency:	11/06/1995
Site name:	ALLIED LETTERCRAFT INC
Classification:	Small Quantity Generator

Hazardous Waste Summary:

Waste code:	D001
Waste name:	IGNITABLE HAZARDOUS WASTES ARE THOSE WASTES WHICH HAVE A FLASHPOINT OF LESS THAN 140 DEGREES FAHRENHEIT AS DETERMINED BY A PENSKY-MARTENS CLOSED CUP FLASH POINT TESTER. ANOTHER METHOD OF DETERMINING THE FLASH POINT OF A WASTE IS TO REVIEW THE MATERIAL SAFETY DATA SHEET, WHICH CAN BE OBTAINED FROM THE MANUFACTURER OR DISTRIBUTOR OF THE MATERIAL. LACQUER THINNER IS AN EXAMPLE OF A COMMONLY USED SOLVENT WHICH WOULD BE CONSIDERED AS IGNITABLE HAZARDOUS WASTE.
Violation Status:	No violations found

NY MANIFEST:

EPA ID:	NYR000015982
Country:	USA

Mailing Info:

Name:	ALLIED LETTERCRAFT INC
Contact:	RAYMOND CONROY
Address:	307 W 36TH ST
City/State/Zip:	NEW YORK, NY 10018
Country:	USA
Phone:	212-279-4800

Manifest:

Document ID:	NJA3298137
Manifest Status:	Not reported
Trans1 State ID:	06993
Trans2 State ID:	Not reported
Generator Ship Date:	08/13/2001
Trans1 Recv Date:	08/13/2001
Trans2 Recv Date:	Not reported
TSD Site Recv Date:	08/13/2001
Part A Recv Date:	Not reported
Part B Recv Date:	Not reported
Generator EPA ID:	NYR000015982

ALLIED LETTERCRAFT INC (Continued) **1001079891**

Trans1 EPA ID:	NJD980772768
Trans2 EPA ID:	Not reported
TSDF ID:	NJD991291105
Waste Code:	D001 - NON-LISTED IGNITABLE WASTES
Quantity:	00055
Units:	G - Gallons (liquids only)* (8.3 pounds)
Number of Containers:	001
Container Type:	DM - Metal drums, barrels
Handling Method:	B Incineration, heat recovery, burning.
Specific Gravity:	01.00
Year:	2001

Document ID:	NJA2184729
Manifest Status:	Completed copy
Trans1 State ID:	S6993
Trans2 State ID:	Not reported
Generator Ship Date:	02/13/1996
Trans1 Recv Date:	02/13/1996
Trans2 Recv Date:	/ /
TSD Site Recv Date:	02/13/1996
Part A Recv Date:	/ /
Part B Recv Date:	02/26/1996
Generator EPA ID:	NYR000015982
Trans1 EPA ID:	NJD980772768
Trans2 EPA ID:	Not reported
TSDF ID:	NJD991291105
Waste Code:	D001 - NON-LISTED IGNITABLE WASTES
Quantity:	00055
Units:	G - Gallons (liquids only)* (8.3 pounds)
Number of Containers:	001
Container Type:	DM - Metal drums, barrels
Handling Method:	B Incineration, heat recovery, burning.
Specific Gravity:	100
Year:	1996

Document ID:	NJA2728181
Manifest Status:	Completed copy
Trans1 State ID:	S6993
Trans2 State ID:	Not reported
Generator Ship Date:	04/02/1997
Trans1 Recv Date:	04/02/1997
Trans2 Recv Date:	/ /
TSD Site Recv Date:	04/02/1997
Part A Recv Date:	/ /
Part B Recv Date:	04/18/1997
Generator EPA ID:	NYR000015982
Trans1 EPA ID:	NJD980772768
Trans2 EPA ID:	Not reported
TSDF ID:	NJD991291105
Waste Code:	D001 - NON-LISTED IGNITABLE WASTES
Quantity:	00055
Units:	G - Gallons (liquids only)* (8.3 pounds)
Number of Containers:	001
Container Type:	DM - Metal drums, barrels
Handling Method:	B Incineration, heat recovery, burning.

ALLIED LETTERCRAFT INC (Continued) **1001079891**

Specific Gravity:	100
Year:	1997

Document ID:	NJA2861917
Manifest Status:	Not reported
Trans1 State ID:	S6993
Trans2 State ID:	Not reported
Generator Ship Date:	05/04/1998
Trans1 Recv Date:	05/04/1998
Trans2 Recv Date:	Not reported
TSD Site Recv Date:	05/04/1998
Part A Recv Date:	Not reported
Part B Recv Date:	Not reported
Generator EPA ID:	NYR000015982
Trans1 EPA ID:	NJD980772768
Trans2 EPA ID:	Not reported
TSDF ID:	NJD991291105
Waste Code:	D001 - NON-LISTED IGNITABLE WASTES
Quantity:	00055
Units:	G - Gallons (liquids only)* (8.3 pounds)
Number of Containers:	001
Container Type:	DM - Metal drums, barrels
Handling Method:	B Incineration, heat recovery, burning.
Specific Gravity:	01.00
Year:	1998

AN524 **307 WEST 36TH STREET** **NY LTANKS** **U002222969**
ENE **307 WEST 36TH STREET** **NY HIST AST** **N/A**
1/8-1/4 **NEW YORK, NY 10018**
0.233 mi.
1230 ft. **Site 9 of 19 in cluster AN**

Relative:
Higher

Actual:
38 ft.

LTANKS:

Site ID:	288307
Spill Number/Closed Date:	9212082 / 7/10/1993
Spill Date:	1/25/1993
Spill Cause:	Tank Failure
Spill Source:	Commercial/Industrial
Spill Class:	Known release with minimal potential for fire or hazard. DEC Response. Willing Responsible Party. Corrective action taken.
Cleanup Ceased:	7/10/1993
Cleanup Meets Standard:	True
SWIS:	3101
Investigator:	TOMASELLO
Referred To:	Not reported
Reported to Dept:	1/25/1993
CID:	Not reported
Water Affected:	Not reported
Spill Notifier:	Other
Last Inspection:	Not reported
Recommended Penalty:	False
UST Involvement:	False
Remediation Phase:	0
Date Entered In Computer:	1/29/1993
Spill Record Last Update:	11/18/1993
Spiller Name:	Not reported
Spiller Company:	NEW MARK REALTY

307 WEST 36TH STREET (Continued) **U002222969**

Spiller Address:	Not reported
Spiller City,St,Zip:	ZZ
Spiller County:	001
Spiller Contact:	Not reported
Spiller Phone:	Not reported
Spiller Extention:	Not reported
DEC Region:	2
DER Facility ID:	233537
DEC Memo:	Not reported
Remarks:	10K A/G BASEMENT TANK IN TANK ROOM CLEANED BY AL EASTMOND ON 1-23-93 STUYVESANT FUEL CO. FILLED TANK APPROX 5 AM 1-25-93 AL EASTMOND TRUCKS ENROUTE TO PUMP TANK

Material:

Site ID:	288307
Operable Unit ID:	978927
Operable Unit:	01
Material ID:	405458
Material Code:	0003A
Material Name:	#6 Fuel Oil
Case No.:	Not reported
Material FA:	Petroleum
Quantity:	-1
Units:	Gallons
Recovered:	No
Resource Affected:	Not reported
Oxygenate:	False

Tank Test:

HIST AST:

PBS Number:	2-481858
SWIS Code:	6201
Operator:	NEWMARK & CO. REAL ESTATE
Facility Phone:	(212) 563-5342
Facility Addr2:	307 WEST 36TH STREET
Facility Type:	OTHER
Emergency:	FRED WIESENBERG
Emergency Tel:	(973) 235-1208
Old PBSNO:	Not reported
Date Inspected:	Not reported
Inspector:	Not reported
Result of Inspection:	Not reported
Owner Name:	37TH ARCADE COMPANY, % NEWMARK & COMPANY
Owner Address:	125 PARK AVENUE
Owner City,St,Zip:	NEW YORK, NY 10017
Federal ID:	Not reported
Owner Tel:	(212) 372-2000
Owner Type:	Corporate/Commercial
Owner Subtype:	Not reported
Mailing Contact:	Not reported
Mailing Name:	37TH ARCADE COMPANY, % NEWMARK & COMPANY
Mailing Address:	125 PARK AVENUE
Mailing Address 2:	Not reported
Mailing City,St,Zip:	NEW YORK, NY 10017

307 WEST 36TH STREET (Continued) **U002222969**

Mailing Telephone:	(212) 372-2000
Owner Mark:	First Owner
Facility Status:	1 - Active PBS facility, i.e. total capacity of the PBS tanks is greater than 1,100 gallons, regardless if Subpart 360-14 tanks exist or not at the facility.
Certification Flag:	False
Certification Date:	08/04/2000
Expiration:	09/11/2005
Renew Flag:	False
Renew Date:	Not reported
Total Capacity:	10000
FAMT:	True
Facility Screen:	No Missing Data
Owner Screen:	No Missing Data
Tank Screen:	Minor Data Missing
Dead Letter:	False
CBS Number:	Not reported
Town or City:	NEW YORK CITY
County Code:	62
Town or City Code:	01
Region:	2

Tank ID:	001
Tank Location:	UNDERGROUND, VAULTED, WITH ACCESS
Tank Status:	In Service
Install Date:	Not reported
Capacity (Gal):	10000
Product Stored:	NOS 1,2, OR 4 FUEL OIL
Tank Type:	Steel/carbon steel
Tank Internal:	Not reported
Tank External:	Not reported
Pipe Location:	Underground
Pipe Type:	STEEL/IRON
Pipe Internal:	Not reported
Pipe External:	Not reported
Tank Containment:	Diking
Leak Detection:	9
Overfill Protection:	4
Dispenser Method:	Suction
Date Tested:	Not reported
Next Test Date:	Not reported
Missing Data for Tank:	Minor Data Missing
Date Closed:	Not reported
Test Method:	Not reported
Deleted:	False
Updated:	True
SPDES Number:	Not reported
Lat/Long:	Not reported

AU525 **INTELL STRATEGIC 34TH ST LLC** **NY AST** **U004047195**
NW **560 WEST 34TH STREET** **N/A**
1/8-1/4 **NEW YORK, NY 10001**
0.234 mi.
1234 ft. **Site 12 of 12 in cluster AU**

Relative:
Lower

Actual:
27 ft.

AST:

Region:	STATE
DEC Region:	2
Site Status:	Unregulated/Closed
Facility Id:	2-600833
Program Type:	PBS
UTM X:	584381.68706999999
UTM Y:	4512069.9280500002
Expiration Date:	12/18/2008
Site Type:	Other

Affiliation Records:

Site Id:	22805
Affiliation Type:	Facility Owner
Company Name:	INTELL STRATEGIC 34TH ST LLC
Contact Type:	Not reported
Contact Name:	Not reported
Address1:	560 WEST 34TH ST
Address2:	Not reported
City:	NEW YORK
State:	NY
Zip Code:	10001
Country Code:	001
Phone:	(212) 712-6000
EMail:	Not reported
Fax Number:	Not reported
Modified By:	TRANSLAT
Date Last Modified:	3/4/2004

Site Id:	22805
Affiliation Type:	Mail Contact
Company Name:	INTELL STRATEGIC 34TH ST LLC
Contact Type:	Not reported
Contact Name:	MR. NEIL IBROCI
Address1:	225 WEST 86TH STREET
Address2:	Not reported
City:	NEW YORK
State:	NY
Zip Code:	10024
Country Code:	001
Phone:	(212) 712-6005
EMail:	Not reported
Fax Number:	Not reported
Modified By:	TRANSLAT
Date Last Modified:	3/4/2004

Site Id:	22805
Affiliation Type:	On-Site Operator
Company Name:	INTELL STRATEGIC 34TH ST LLC
Contact Type:	Not reported
Contact Name:	N/A
Address1:	Not reported
Address2:	Not reported
City:	Not reported

INTELL STRATEGIC 34TH ST LLC (Continued) **U004047195**

State:	NN
Zip Code:	Not reported
Country Code:	001
Phone:	Not reported
EMail:	Not reported
Fax Number:	Not reported
Modified By:	TRANSLAT
Date Last Modified:	3/4/2004

Site Id:	22805
Affiliation Type:	Emergency Contact
Company Name:	INTELL STRATEGIC 34TH ST LLC
Contact Type:	Not reported
Contact Name:	N/A
Address1:	Not reported
Address2:	Not reported
City:	Not reported
State:	NN
Zip Code:	Not reported
Country Code:	001
Phone:	Not reported
EMail:	Not reported
Fax Number:	Not reported
Modified By:	TRANSLAT
Date Last Modified:	3/4/2004

Tank Info:

Tank Number:	001
Tank Id:	44015
Material Code:	0001
Common Name of Substance:	#2 Fuel Oil (On-Site Consumption)

Equipment Records:

	B00 - Tank External Protection - None
	G99 - Tank Secondary Containment - Other
	C00 - Pipe Location - No Piping
	F00 - Pipe External Protection - None
	A00 - Tank Internal Protection - None
	D01 - Pipe Type - Steel/Carbon Steel/Iron
	H99 - Tank Leak Detection - Other
	J02 - Dispenser - Suction Dispenser
	I00 - Overfill - None
Tank Location:	3
Tank Type:	Steel/Carbon Steel/Iron
Tank Status:	Closed - In Place
Pipe Model:	Not reported
Install Date:	Not reported
Capacity Gallons:	3000
Tightness Test Method:	NN
Date Test:	Not reported
Next Test Date:	Not reported
Date Tank Closed:	01/01/1999
Register:	True
Modified By:	TRANSLAT
Last Modified:	03/04/2004

INTELL STRATEGIC 34TH ST LLC (Continued) **U004047195**

Material Name: #2 Fuel Oil (On-Site Consumption)

AN526 **JERGIL** **NY AST** **U004047257**
East **516 8TH AVENUE** **N/A**
1/8-1/4 **NEW YORK, NY 10001**
0.234 mi.
1237 ft. **Site 10 of 19 in cluster AN**

Relative:
Higher

Actual:
38 ft.

AST:

Region:	STATE
DEC Region:	2
Site Status:	Unregulated/Closed
Facility Id:	2-601664
Program Type:	PBS
UTM X:	585081.01645
UTM Y:	4511884.5322200004
Expiration Date:	12/14/1998
Site Type:	Other

Affiliation Records:

Site Id:	23626
Affiliation Type:	Facility Owner
Company Name:	JEROME MFG. CORP.
Contact Type:	Not reported
Contact Name:	Not reported
Address1:	355 7TH AVENUE
Address2:	Not reported
City:	NEW YORK
State:	NY
Zip Code:	10001
Country Code:	001
Phone:	(212) 947-6535
EMail:	Not reported
Fax Number:	Not reported
Modified By:	TRANSLAT
Date Last Modified:	3/4/2004

Site Id:	23626
Affiliation Type:	Mail Contact
Company Name:	JERGIL MFG. CORP.
Contact Type:	Not reported
Contact Name:	JEROME SPITZER
Address1:	355 7TH AVENUE
Address2:	Not reported
City:	NEW YORK
State:	NY
Zip Code:	10001
Country Code:	001
Phone:	(212) 947-6535
EMail:	Not reported
Fax Number:	Not reported
Modified By:	TRANSLAT
Date Last Modified:	3/4/2004

Site Id:	23626
Affiliation Type:	On-Site Operator
Company Name:	JERGIL
Contact Type:	Not reported

JERGIL (Continued) **U004047257**

Contact Name:	JEROME SPITZER
Address1:	Not reported
Address2:	Not reported
City:	Not reported
State:	NN
Zip Code:	Not reported
Country Code:	001
Phone:	(212) 947-6521
EMail:	Not reported
Fax Number:	Not reported
Modified By:	TRANSLAT
Date Last Modified:	3/4/2004

Site Id:	23626
Affiliation Type:	Emergency Contact
Company Name:	JEROME MFG. CORP.
Contact Type:	Not reported
Contact Name:	JEROME SPITZER
Address1:	Not reported
Address2:	Not reported
City:	Not reported
State:	NN
Zip Code:	Not reported
Country Code:	001
Phone:	(212) 947-6535
EMail:	Not reported
Fax Number:	Not reported
Modified By:	TRANSLAT
Date Last Modified:	3/4/2004

Tank Info:

Tank Number:	001
Tank Id:	47387
Material Code:	0003
Common Name of Substance:	#6 Fuel Oil (On-Site Consumption)

Equipment Records:

	B01 - Tank External Protection - Painted/Asphalt Coating
	G03 - Tank Secondary Containment - Vault (w/o access)
	A01 - Tank Internal Protection - Epoxy Liner
	D01 - Pipe Type - Steel/Carbon Steel/Iron
	I05 - Overfill - Vent Whistle
	J02 - Dispenser - Suction Dispenser
	C01 - Pipe Location - Aboveground
	F01 - Pipe External Protection - Painted/Asphalt Coating
	H00 - Tank Leak Detection - None
Tank Location:	3
Tank Type:	Steel/Carbon Steel/Iron
Tank Status:	Closed - In Place
Pipe Model:	Not reported
Install Date:	Not reported
Capacity Gallons:	2000
Tightness Test Method:	NN
Date Test:	Not reported
Next Test Date:	Not reported

JERGIL (Continued) **U004047257**

Date Tank Closed:	12/01/1993
Register:	True
Modified By:	TRANSLAT
Last Modified:	03/04/2004
Material Name:	#6 Fuel Oil (On-Site Consumption)

AO527 **485-497 NINTH AVE PARTNERS LLC** **NY TANKS** **S116349338**
NE **493 9TH AVE** **N/A**
1/8-1/4 **NY, NY 10018**
0.235 mi.
1240 ft. **Site 13 of 19 in cluster AO**

Relative:
Higher

Actual:
39 ft.

TANKS:

Facility Id:	2-611691
Region:	STATE
DEC Region:	2
Site Status:	Active
Program Type:	PBS
Expiration Date:	03/01/2019
UTM X:	584860.20475999999
UTM Y:	4512125.1752800001

AT528 **37 WEST REALTY CO** **NY AST** **U003390638**
ENE **323-325 WEST 37 ST** **NY HIST AST** **N/A**
1/8-1/4 **NEW YORK, NY 10018**
0.235 mi.
1243 ft. **Site 7 of 7 in cluster AT**

Relative:
Higher

Actual:
39 ft.

AST:

Region:	STATE
DEC Region:	2
Site Status:	Active
Facility Id:	2-160652
Program Type:	PBS
UTM X:	585017.14280000003
UTM Y:	4511990.8304199995
Expiration Date:	08/26/2017
Site Type:	Apartment Building/Office Building

Affiliation Records:

Site Id:	5495
Affiliation Type:	Facility Owner
Company Name:	37 WEST REALTY CO
Contact Type:	PARTNER
Contact Name:	SAMUEL KURZ
Address1:	4702-15 AVE
Address2:	Not reported
City:	BROOKLYN
State:	NY
Zip Code:	11219
Country Code:	001
Phone:	(718) 851-0032
EMail:	Not reported
Fax Number:	Not reported
Modified By:	KAKYER
Date Last Modified:	6/20/2007

37 WEST REALTY CO (Continued) **U003390638**

Site Id:	5495
Affiliation Type:	Mail Contact
Company Name:	37 WEST REALTY CO
Contact Type:	Not reported
Contact Name:	Not reported
Address1:	4702-15 AVE
Address2:	Not reported
City:	BROOKLYN
State:	NY
Zip Code:	11219
Country Code:	001
Phone:	(718) 851-0032
EMail:	Not reported
Fax Number:	Not reported
Modified By:	TRANSLAT
Date Last Modified:	3/4/2004

Site Id:	5495
Affiliation Type:	On-Site Operator
Company Name:	37 WEST REALTY CO
Contact Type:	Not reported
Contact Name:	JUAN LEBRON
Address1:	Not reported
Address2:	Not reported
City:	Not reported
State:	NN
Zip Code:	Not reported
Country Code:	001
Phone:	(212) 695-7450
EMail:	Not reported
Fax Number:	Not reported
Modified By:	TRANSLAT
Date Last Modified:	3/4/2004

Site Id:	5495
Affiliation Type:	Emergency Contact
Company Name:	37 WEST REALTY CO
Contact Type:	Not reported
Contact Name:	JUAN LEBRON
Address1:	Not reported
Address2:	Not reported
City:	Not reported
State:	NN
Zip Code:	Not reported
Country Code:	001
Phone:	(212) 695-7450
EMail:	Not reported
Fax Number:	Not reported
Modified By:	TRANSLAT
Date Last Modified:	3/4/2004

Tank Info:

Tank Number:	001
Tank Id:	19697
Material Code:	0001
Common Name of Substance:	#2 Fuel Oil (On-Site Consumption)

37 WEST REALTY CO (Continued) **U003390638**

Equipment Records:

A00 - Tank Internal Protection - None
D01 - Pipe Type - Steel/Carbon Steel/Iron
J02 - Dispenser - Suction Dispenser
L09 - Piping Leak Detection - Exempt Suction Piping
B01 - Tank External Protection - Painted/Asphalt Coating
G03 - Tank Secondary Containment - Vault (w/o access)
I04 - Overfill - Product Level Gauge (A/G)
C01 - Pipe Location - Aboveground
E00 - Piping Secondary Containment - None
F01 - Pipe External Protection - Painted/Asphalt Coating
K00 - Spill Prevention - None
H05 - Tank Leak Detection - In-Tank System (ATG)

Tank Location:	3
Tank Type:	Steel/Carbon Steel/Iron
Tank Status:	In Service
Pipe Model:	Not reported
Install Date:	01/01/1984
Capacity Gallons:	5000
Tightness Test Method:	NN
Date Test:	Not reported
Next Test Date:	Not reported
Date Tank Closed:	Not reported
Register:	True
Modified By:	KAKYER
Last Modified:	06/20/2007
Material Name:	#2 Fuel Oil (On-Site Consumption)

HIST AST:

PBS Number:	2-160652
SWIS Code:	6201
Operator:	JUAN LEBRON
Facility Phone:	(212) 695-7450
Facility Addr2:	323 WEST 37 ST
Facility Type:	APARTMENT BUILDING
Emergency:	JUAN LEBRON
Emergency Tel:	(212) 695-7450
Old PBSNO:	Not reported
Date Inspected:	Not reported
Inspector:	Not reported
Result of Inspection:	Not reported
Owner Name:	37 WEST REALTY CO
Owner Address:	4702-15 AVE
Owner City,St,Zip:	BROOKLYN, NY 11219
Federal ID:	Not reported
Owner Tel:	(718) 851-0032
Owner Type:	Corporate/Commercial
Owner Subtype:	Not reported
Mailing Contact:	Not reported
Mailing Name:	37 WEST REALTY CO
Mailing Address:	4702-15 AVE
Mailing Address 2:	Not reported
Mailing City,St,Zip:	BROOKLYN, NY 11219
Mailing Telephone:	(718) 851-0032
Owner Mark:	First Owner
Facility Status:	1 - Active PBS facility, i.e. total capacity of the PBS tanks is

37 WEST REALTY CO (Continued) **U003390638**

greater than 1,100 gallons, regardless if Subpart 360-14 tanks exist or not at the facility.

Certification Flag:	False
Certification Date:	08/19/1997
Expiration:	08/26/2002
Renew Flag:	False
Renew Date:	Not reported
Total Capacity:	5000
FAMT:	True
Facility Screen:	No Missing Data
Owner Screen:	No Missing Data
Tank Screen:	No Missing Data
Dead Letter:	False
CBS Number:	Not reported
Town or City:	NEW YORK CITY
County Code:	62
Town or City Code:	01
Region:	2

Tank ID:	001
Tank Location:	ABOVEGROUND ON SADDLES LEGS, STILTS, RACK, OR CRADLE
Tank Status:	In Service
Install Date:	Not reported
Capacity (Gal):	5000
Product Stored:	NOS 1,2, OR 4 FUEL OIL
Tank Type:	Steel/carbon steel
Tank Internal:	0
Tank External:	1
Pipe Location:	Aboveground
Pipe Type:	STEEL/IRON
Pipe Internal:	None
Pipe External:	1
Tank Containment:	Diking
Leak Detection:	4
Overfill Protection:	4
Dispenser Method:	Suction
Date Tested:	Not reported
Next Test Date:	Not reported
Missing Data for Tank:	No Missing Data
Date Closed:	Not reported
Test Method:	Not reported
Deleted:	False
Updated:	True
SPDES Number:	Not reported
Lat/Long:	Not reported

AV529 **28TH HIGHLINE ASSOCIATES LLC** **RCRA-LQG** **1016678111**
WSW **520 W 28TH ST** **FINDS** **NYR000208587**
1/8-1/4 **NEW YORK, NY 10001**
0.236 mi.
1245 ft. **Site 4 of 6 in cluster AV**

Relative:
Lower

Actual:
14 ft.

RCRA-LQG:

Date form received by agency:	03/26/2014
Facility name:	28TH HIGHLINE ASSOCIATES LLC
Facility address:	520 W 28TH ST NEW YORK, NY 10001
EPA ID:	NYR000208587

28TH HIGHLINE ASSOCIATES LLC (Continued) **1016678111**

Mailing address: COLUMBUS CIR
NEW YORK, NY 10023
Contact: MICHAEL GIULIANO
Contact address: COLUMBUS CIR
NEW YORK, NY 10023
Contact country: US
Contact telephone: (646) 582-2216
Contact email: MICHAEL.GIULIANO@RELATED.COM
EPA Region: 02
Classification: Large Quantity Generator
Description: Handler: generates 1,000 kg or more of hazardous waste during any calendar month; or generates more than 1 kg of acutely hazardous waste during any calendar month; or generates more than 100 kg of any residue or contaminated soil, waste or other debris resulting from the cleanup of a spill, into or on any land or water, of acutely hazardous waste during any calendar month; or generates 1 kg or less of acutely hazardous waste during any calendar month, and accumulates more than 1 kg of acutely hazardous waste at any time; or generates 100 kg or less of any residue or contaminated soil, waste or other debris resulting from the cleanup of a spill, into or on any land or water, of acutely hazardous waste during any calendar month, and accumulates more than 100 kg of that material at any time

Handler Activities Summary:

U.S. importer of hazardous waste:	No
Mixed waste (haz. and radioactive):	No
Recycler of hazardous waste:	No
Transporter of hazardous waste:	No
Treater, storer or disposer of HW:	No
Underground injection activity:	No
On-site burner exemption:	No
Furnace exemption:	No
Used oil fuel burner:	No
Used oil processor:	No
User oil refiner:	No
Used oil fuel marketer to burner:	No
Used oil Specification marketer:	No
Used oil transfer facility:	No
Used oil transporter:	No

Hazardous Waste Summary:
Waste code: D008
Waste name: LEAD

Violation Status: No violations found

FINDS:

Registry ID: 110058880778

Environmental Interest/Information System
RCRAInfo is a national information system that supports the Resource Conservation and Recovery Act (RCRA) program through the tracking of events and activities related to facilities that generate, transport, and treat, store, or dispose of hazardous waste. RCRAInfo allows RCRA program staff to track the notification, permit, compliance, and corrective action activities required under RCRA.

AV530 WSW 1/8-1/4 0.237 mi. 1254 ft. | **AVALON WEST CHELSEA 525 WEST 28TH STREET NEW YORK, NY 10001** | **NY MANIFEST** | **S111790750 N/A**

Site 5 of 6 in cluster AV

Relative: Lower

Actual: 13 ft.

NY MANIFEST:

EPA ID:	NYR000191569
Country:	USA

Mailing Info:

Name:	AVALON WEST CHELSEA
Contact:	EAST SIDE 11TH & 28TH LLC
Address:	445 PARK AVENUE-10TH FL.
City/State/Zip:	NEW YORK, NY 10022
Country:	USA
Phone:	631-774-5597

Manifest:

Document ID:	Not reported
Manifest Status:	Not reported
Trans1 State ID:	NJR000029967
Trans2 State ID:	Not reported
Generator Ship Date:	03/14/2012
Trans1 Recv Date:	03/14/2012
Trans2 Recv Date:	Not reported
TSD Site Recv Date:	03/14/2012
Part A Recv Date:	Not reported
Part B Recv Date:	Not reported
Generator EPA ID:	NYR000191569
Trans1 EPA ID:	Not reported
Trans2 EPA ID:	Not reported
TSDF ID:	NJD991291105
Waste Code:	Not reported
Quantity:	59980.0
Units:	P - Pounds
Number of Containers:	1.0
Container Type:	DT - Dump trucks
Handling Method:	T Chemical, physical, or biological treatment.
Specific Gravity:	1.0
Year:	2012
Manifest Tracking Num:	008930346JJK
Import Ind:	N
Export Ind:	N
Discr Quantity Ind:	Y
Discr Type Ind:	N
Discr Residue Ind:	N
Discr Partial Reject Ind:	N
Discr Full Reject Ind:	N
Manifest Ref Num:	Not reported
Alt Fac RCRA Id:	Not reported
Alt Fac Sign Date:	Not reported
Mgmt Method Type Code:	H111

Document ID:	Not reported
Manifest Status:	Not reported
Trans1 State ID:	NJR000029967

AVALON WEST CHELSEA (Continued) **S111790750**

Trans2 State ID:	Not reported
Generator Ship Date:	03/14/2012
Trans1 Recv Date:	03/14/2012
Trans2 Recv Date:	Not reported
TSD Site Recv Date:	03/14/2012
Part A Recv Date:	Not reported
Part B Recv Date:	Not reported
Generator EPA ID:	NYR000191569
Trans1 EPA ID:	Not reported
Trans2 EPA ID:	Not reported
TSDF ID:	NJD991291105
Waste Code:	Not reported
Quantity:	59260.0
Units:	P - Pounds
Number of Containers:	1.0
Container Type:	DT - Dump trucks
Handling Method:	T Chemical, physical, or biological treatment.
Specific Gravity:	1.0
Year:	2012
Manifest Tracking Num:	008930347JJK
Import Ind:	N
Export Ind:	N
Discr Quantity Ind:	Y
Discr Type Ind:	N
Discr Residue Ind:	N
Discr Partial Reject Ind:	N
Discr Full Reject Ind:	N
Manifest Ref Num:	Not reported
Alt Fac RCRA Id:	Not reported
Alt Fac Sign Date:	Not reported
Mgmt Method Type Code:	H111

Document ID:	Not reported
Manifest Status:	Not reported
Trans1 State ID:	NJR000029967
Trans2 State ID:	Not reported
Generator Ship Date:	03/15/2012
Trans1 Recv Date:	03/15/2012
Trans2 Recv Date:	Not reported
TSD Site Recv Date:	03/15/2012
Part A Recv Date:	Not reported
Part B Recv Date:	Not reported
Generator EPA ID:	NYR000191569
Trans1 EPA ID:	Not reported
Trans2 EPA ID:	Not reported
TSDF ID:	NJD991291105
Waste Code:	Not reported
Quantity:	62620.0
Units:	P - Pounds
Number of Containers:	1.0
Container Type:	DT - Dump trucks
Handling Method:	T Chemical, physical, or biological treatment.
Specific Gravity:	1.0
Year:	2012
Manifest Tracking Num:	008930353JJK
Import Ind:	N

AVALON WEST CHELSEA (Continued) **S111790750**

Export Ind:	N
Discr Quantity Ind:	Y
Discr Type Ind:	N
Discr Residue Ind:	N
Discr Partial Reject Ind:	N
Discr Full Reject Ind:	N
Manifest Ref Num:	Not reported
Alt Fac RCRA Id:	Not reported
Alt Fac Sign Date:	Not reported
Mgmt Method Type Code:	H111

Document ID:	Not reported
Manifest Status:	Not reported
Trans1 State ID:	NJR000029967
Trans2 State ID:	Not reported
Generator Ship Date:	03/15/2012
Trans1 Recv Date:	03/15/2012
Trans2 Recv Date:	Not reported
TSD Site Recv Date:	03/15/2012
Part A Recv Date:	Not reported
Part B Recv Date:	Not reported
Generator EPA ID:	NYR000191569
Trans1 EPA ID:	Not reported
Trans2 EPA ID:	Not reported
TSDF ID:	NJD991291105
Waste Code:	Not reported
Quantity:	61360.0
Units:	P - Pounds
Number of Containers:	1.0
Container Type:	DT - Dump trucks
Handling Method:	T Chemical, physical, or biological treatment.
Specific Gravity:	1.0
Year:	2012
Manifest Tracking Num:	008930352JJK
Import Ind:	N
Export Ind:	N
Discr Quantity Ind:	Y
Discr Type Ind:	N
Discr Residue Ind:	N
Discr Partial Reject Ind:	N
Discr Full Reject Ind:	N
Manifest Ref Num:	Not reported
Alt Fac RCRA Id:	Not reported
Alt Fac Sign Date:	Not reported
Mgmt Method Type Code:	H111

Document ID:	Not reported
Manifest Status:	Not reported
Trans1 State ID:	NJR000029967
Trans2 State ID:	Not reported
Generator Ship Date:	03/14/2012
Trans1 Recv Date:	03/14/2012
Trans2 Recv Date:	Not reported
TSD Site Recv Date:	03/14/2012
Part A Recv Date:	Not reported

AVALON WEST CHELSEA (Continued) **S111790750**

Part B Recv Date:	Not reported
Generator EPA ID:	NYR000191569
Trans1 EPA ID:	Not reported
Trans2 EPA ID:	Not reported
TSDF ID:	NJD991291105
Waste Code:	Not reported
Quantity:	59120.0
Units:	P - Pounds
Number of Containers:	1.0
Container Type:	DT - Dump trucks
Handling Method:	T Chemical, physical, or biological treatment.
Specific Gravity:	1.0
Year:	2012
Manifest Tracking Num:	008930348JJK
Import Ind:	N
Export Ind:	N
Discr Quantity Ind:	Y
Discr Type Ind:	N
Discr Residue Ind:	N
Discr Partial Reject Ind:	N
Discr Full Reject Ind:	N
Manifest Ref Num:	Not reported
Alt Fac RCRA Id:	Not reported
Alt Fac Sign Date:	Not reported
Mgmt Method Type Code:	H111

AV531 **AVALON WEST CHELSEA** **RCRA NonGen / NLR** **1014927363**
WSW **525 W 28TH ST** **NYR000191569**
1/8-1/4 **NEW YORK, NY 10001**
0.237 mi.
1254 ft. **Site 6 of 6 in cluster AV**

Relative:
Lower

Actual:
13 ft.

RCRA NonGen / NLR:

Date form received by agency:	09/27/2012
Facility name:	AVALON WEST CHELSEA
Facility address:	525 W 28TH ST NEW YORK, NY 10001
EPA ID:	NYR000191569
Mailing address:	W 28TH ST NEW YORK, NY 10001
Contact:	ANDREW BARANELLO
Contact address:	SEVENTH AVE 25TH FL NEW YORK, NY 10001
Contact country:	US
Contact telephone:	(212) 309-1611
Contact email:	ABARANELLO@AVALONBAY.COM
EPA Region:	02
Classification:	Non-Generator
Description:	Handler: Non-Generators do not presently generate hazardous waste

Owner/Operator Summary:

Owner/operator name:	EAST SIDE 11TH & 28TH LLC
Owner/operator address:	PARK AVE 10TH FL NEW YORK, NY 10022
Owner/operator country:	US
Owner/operator telephone:	(212) 836-4050
Legal status:	Private

AVALON WEST CHELSEA (Continued) **1014927363**

Owner/Operator Type: Owner
Owner/Op start date: 12/31/2009
Owner/Op end date: Not reported

Owner/operator name: ANDREW BARANELLO
Owner/operator address: Not reported
Not reported
Owner/operator country: US
Owner/operator telephone: Not reported
Legal status: Private
Owner/Operator Type: Operator
Owner/Op start date: 12/01/2007
Owner/Op end date: Not reported

Handler Activities Summary:
U.S. importer of hazardous waste: No
Mixed waste (haz. and radioactive): No
Recycler of hazardous waste: No
Transporter of hazardous waste: No
Treater, storer or disposer of HW: No
Underground injection activity: No
On-site burner exemption: No
Furnace exemption: No
Used oil fuel burner: No
Used oil processor: No
User oil refiner: No
Used oil fuel marketer to burner: No
Used oil Specification marketer: No
Used oil transfer facility: No
Used oil transporter: No

Historical Generators:
Date form received by agency: 03/06/2012
Site name: AVALON WEST CHELSEA
Classification: Large Quantity Generator

Hazardous Waste Summary:
Waste code: D008
Waste name: LEAD

Waste code: D008
Waste name: LEAD

Violation Status: No violations found

AN532 **320 W 37 ST** **NY AST** **U003386212**
ENE **320 W 37 ST** **NY HIST AST** **N/A**
1/8-1/4 **NY, NY 10018**
0.238 mi.
1257 ft. **Site 11 of 19 in cluster AN**

Relative:
Higher

Actual:
39 ft.

AST:
Region: STATE
DEC Region: 2
Site Status: Active
Facility Id: 2-205907
Program Type: PBS

320 W 37 ST (Continued) **U003386212**

UTM X:	585064.06678999995
UTM Y:	4511985.69888
Expiration Date:	06/30/2017
Site Type:	Other

Affiliation Records:

Site Id:	7232
Affiliation Type:	Facility Owner
Company Name:	WASSERSTEIN BROTHERS
Contact Type:	PROPERTY MANAGER
Contact Name:	DONALD CASTALDO
Address1:	125 PARK AVENUE
Address2:	Not reported
City:	NEW YORK
State:	NY
Zip Code:	10017
Country Code:	001
Phone:	(212) 410-2446
EMail:	Not reported
Fax Number:	Not reported
Modified By:	KXTANG
Date Last Modified:	3/15/2007

Site Id:	7232
Affiliation Type:	Mail Contact
Company Name:	NEWMARK KNIGHT FRANK
Contact Type:	Not reported
Contact Name:	DONALD CASTALDO
Address1:	125 PARK AVENUE
Address2:	Not reported
City:	NEW YORK
State:	NY
Zip Code:	10017
Country Code:	001
Phone:	(212) 372-2000
EMail:	DCASTALDO@NEWMARKKF.COM
Fax Number:	Not reported
Modified By:	KXTANG
Date Last Modified:	3/15/2007

Site Id:	7232
Affiliation Type:	On-Site Operator
Company Name:	320 W 37 ST
Contact Type:	Not reported
Contact Name:	CHRISTOPHER PAUL
Address1:	Not reported
Address2:	Not reported
City:	Not reported
State:	NN
Zip Code:	Not reported
Country Code:	001
Phone:	(212) 594-1426
EMail:	Not reported
Fax Number:	Not reported
Modified By:	KXTANG
Date Last Modified:	3/15/2007

Site Id:	7232

320 W 37 ST (Continued) **U003386212**

Affiliation Type:	Emergency Contact
Company Name:	WASSERSTEIN BROTHERS
Contact Type:	Not reported
Contact Name:	CHRISTOPHER PAUL
Address1:	Not reported
Address2:	Not reported
City:	Not reported
State:	NN
Zip Code:	Not reported
Country Code:	999
Phone:	(212) 594-1426
EMail:	Not reported
Fax Number:	Not reported
Modified By:	KXTANG
Date Last Modified:	3/15/2007

Tank Info:

Tank Number:	001
Tank Id:	9467
Material Code:	0001
Common Name of Substance:	#2 Fuel Oil (On-Site Consumption)

Equipment Records:

	I04 - Overfill - Product Level Gauge (A/G)
	F00 - Pipe External Protection - None
	C00 - Pipe Location - No Piping
	H00 - Tank Leak Detection - None
	B00 - Tank External Protection - None
	D01 - Pipe Type - Steel/Carbon Steel/Iron
	G00 - Tank Secondary Containment - None
	A00 - Tank Internal Protection - None
Tank Location:	1
Tank Type:	Steel/Carbon Steel/Iron
Tank Status:	In Service
Pipe Model:	Not reported
Install Date:	08/09/1934
Capacity Gallons:	5000
Tightness Test Method:	NN
Date Test:	Not reported
Next Test Date:	Not reported
Date Tank Closed:	Not reported
Register:	True
Modified By:	KXTANG
Last Modified:	03/15/2007
Material Name:	#2 Fuel Oil (On-Site Consumption)

HIST AST:

PBS Number:	2-205907
SWIS Code:	6201
Operator:	JOE GIANINO
Facility Phone:	(212) 594-1426
Facility Addr2:	320 W 37 ST
Facility Type:	OTHER
Emergency:	JOE GIANINO
Emergency Tel:	(212) 594-1426

320 W 37 ST (Continued) **U003386212**

Old PBSNO:	Not reported
Date Inspected:	Not reported
Inspector:	Not reported
Result of Inspection:	Not reported
Owner Name:	WASSERSTEIN BROS
Owner Address:	581 6TH AVENUE
Owner City,St,Zip:	NEW YORK, NY 10011
Federal ID:	Not reported
Owner Tel:	(212) 255-3636
Owner Type:	Corporate/Commercial
Owner Subtype:	Not reported
Mailing Contact:	AMY YEUNG
Mailing Name:	WASSERSTEIN BROS
Mailing Address:	581 6TH AVENUE
Mailing Address 2:	Not reported
Mailing City,St,Zip:	NEW YORK, NY 10011
Mailing Telephone:	(212) 255-3636
Owner Mark:	First Owner
Facility Status:	1 - Active PBS facility, i.e. total capacity of the PBS tanks is greater than 1,100 gallons, regardless if Subpart 360-14 tanks exist or not at the facility.
Certification Flag:	False
Certification Date:	07/24/1997
Expiration:	06/30/2002
Renew Flag:	False
Renew Date:	Not reported
Total Capacity:	5000
FAMT:	True
Facility Screen:	No Missing Data
Owner Screen:	Minor Data Missing
Tank Screen:	Minor Data Missing
Dead Letter:	False
CBS Number:	Not reported
Town or City:	NEW YORK CITY
County Code:	62
Town or City Code:	01
Region:	2
Tank ID:	001
Tank Location:	ABOVEGROUND
Tank Status:	In Service
Install Date:	Not reported
Capacity (Gal):	5000
Product Stored:	NOS 5 OR 6 FUEL OIL
Tank Type:	Steel/carbon steel
Tank Internal:	Not reported
Tank External:	Not reported
Pipe Location:	Not reported
Pipe Type:	STEEL/IRON
Pipe Internal:	Not reported
Pipe External:	Not reported
Tank Containment:	None
Leak Detection:	0
Overfill Protection:	4
Dispenser Method:	Gravity
Date Tested:	Not reported
Next Test Date:	Not reported

320 W 37 ST (Continued) **U003386212**

Missing Data for Tank: Minor Data Missing
Date Closed: Not reported
Test Method: Not reported
Deleted: False
Updated: False
SPDES Number: Not reported
Lat/Long: Not reported

AN533 **EDR US Hist Auto Stat** **1015535906**
ENE **519 8TH AVE** **N/A**
1/8-1/4 **NEW YORK, NY 10018**
0.238 mi.
1258 ft. **Site 12 of 19 in cluster AN**

Relative:
Higher

Actual:
38 ft.

EDR Historical Auto Stations:
Name: TOP LINE AUTOMOTIVE LLC
Year: 2001
Address: 519 8TH AVE

AN534 **HAP ENGRAVING OF NY LTD** **RCRA-SQG** **1004759727**
ENE **519 8TH AVE - 19TH FLOOR** **FINDS** **NYR000018887**
1/8-1/4 **NEW YORK, NY 10018** **NY MANIFEST**
0.238 mi.
1258 ft. **Site 13 of 19 in cluster AN**

Relative:
Higher

Actual:
38 ft.

RCRA-SQG:
Date form received by agency: 01/01/2007
Facility name: HAP ENGRAVING OF NY LTD
Facility address: 519 8TH AVE - 19TH FLOOR
NEW YORK, NY 10018
EPA ID: NYR000018887
Mailing address: 8TH AVE - 19TH FLOOR
NEW YORK, NY 10018
Contact: EUGENE PROHASKE
Contact address: 8TH AVE - 19TH FLOOR
NEW YORK, NY 10018
Contact country: US
Contact telephone: (212) 239-9170
Contact email: Not reported
EPA Region: 02
Classification: Small Small Quantity Generator
Description: Handler: generates more than 100 and less than 1000 kg of hazardous waste during any calendar month and accumulates less than 6000 kg of hazardous waste at any time; or generates 100 kg or less of hazardous waste during any calendar month, and accumulates more than 1000 kg of hazardous waste at any time

Owner/Operator Summary:
Owner/operator name: KAUFMAN MANAGEMENT
Owner/operator address: 450 SEVENTH AVE
NEW YORK, NY 10123
Owner/operator country: US
Owner/operator telephone: (212) 563-6252
Legal status: Private
Owner/Operator Type: Owner
Owner/Op start date: Not reported

HAP ENGRAVING OF NY LTD (Continued) **1004759727**

Owner/Op end date: Not reported

Owner/operator name: KAUFMAN MANAGEMENT
Owner/operator address: 450 SEVENTH AVE
NEW YORK, NY 10123
Owner/operator country: US
Owner/operator telephone: (212) 563-6252
Legal status: Private
Owner/Operator Type: Operator
Owner/Op start date: Not reported
Owner/Op end date: Not reported

Handler Activities Summary:
U.S. importer of hazardous waste: No
Mixed waste (haz. and radioactive): No
Recycler of hazardous waste: No
Transporter of hazardous waste: No
Treater, storer or disposer of HW: No
Underground injection activity: No
On-site burner exemption: No
Furnace exemption: No
Used oil fuel burner: No
Used oil processor: No
User oil refiner: No
Used oil fuel marketer to burner: No
Used oil Specification marketer: No
Used oil transfer facility: No
Used oil transporter: No

Historical Generators:
Date form received by agency: 01/01/2006
Site name: HAP ENGRAVING OF NY LTD
Classification: Small Quantity Generator

Date form received by agency: 01/23/1996
Site name: HAP ENGRAVING OF NY LTD
Classification: Conditionally Exempt Small Quantity Generator

Hazardous Waste Summary:
Waste code: D002
Waste name: A WASTE WHICH HAS A PH OF LESS THAN 2 OR GREATER THAN 12.5 IS CONSIDERED TO BE A CORROSIVE HAZARDOUS WASTE. SODIUM HYDROXIDE, A CAUSTIC SOLUTION WITH A HIGH PH, IS OFTEN USED BY INDUSTRIES TO CLEAN OR DEGREASE PARTS. HYDROCHLORIC ACID, A SOLUTION WITH A LOW PH, IS USED BY MANY INDUSTRIES TO CLEAN METAL PARTS PRIOR TO PAINTING. WHEN THESE CAUSTIC OR ACID SOLUTIONS BECOME CONTAMINATED AND MUST BE DISPOSED, THE WASTE WOULD BE A CORROSIVE HAZARDOUS WASTE.

Violation Status: No violations found

FINDS:

Registry ID: 110004521946

Environmental Interest/Information System
RCRAInfo is a national information system that supports the Resource

HAP ENGRAVING OF NY LTD (Continued) **1004759727**

Conservation and Recovery Act (RCRA) program through the tracking of events and activities related to facilities that generate, transport, and treat, store, or dispose of hazardous waste. RCRAInfo allows RCRA program staff to track the notification, permit, compliance, and corrective action activities required under RCRA.

NY MANIFEST:

EPA ID:	NYR000018887
Country:	USA

Mailing Info:

Name:	HAP ENGRAVING OF NY LTD
Contact:	EUGENE PROHASKE
Address:	519 8TH AVE/19TH FLOOR
City/State/Zip:	NEW YORK, NY 10018
Country:	USA
Phone:	212-239-9170

Manifest:

Document ID:	Not reported
Manifest Status:	Not reported
Trans1 State ID:	NYD082785429
Trans2 State ID:	Not reported
Generator Ship Date:	01/29/2007
Trans1 Recv Date:	01/29/2007
Trans2 Recv Date:	Not reported
TSD Site Recv Date:	01/30/2007
Part A Recv Date:	Not reported
Part B Recv Date:	Not reported
Generator EPA ID:	NYR000018887
Trans1 EPA ID:	Not reported
Trans2 EPA ID:	Not reported
TSDF ID:	NYD082785429
Waste Code:	Not reported
Quantity:	110
Units:	G - Gallons (liquids only)* (8.3 pounds)
Number of Containers:	2
Container Type:	DF - Fiberboard or plastic drums (glass)
Handling Method:	L Landfill.
Specific Gravity:	1
Year:	2007
Manifest Tracking Num:	000279523FLE
Import Ind:	N
Export Ind:	N
Discr Quantity Ind:	N
Discr Type Ind:	N
Discr Residue Ind:	N
Discr Partial Reject Ind:	N
Discr Full Reject Ind:	N
Manifest Ref Num:	Not reported
Alt Fac RCRA Id:	Not reported
Alt Fac Sign Date:	Not reported
Mgmt Method Type Code:	H141

HAP ENGRAVING OF NY LTD (Continued) **1004759727**

Document ID:	NYG2782512
Manifest Status:	Not reported
Trans1 State ID:	1637983ME
Trans2 State ID:	Not reported
Generator Ship Date:	05/10/2004
Trans1 Recv Date:	05/10/2004
Trans2 Recv Date:	05/18/2004
TSD Site Recv Date:	05/19/2004
Part A Recv Date:	Not reported
Part B Recv Date:	Not reported
Generator EPA ID:	NYR000018887
Trans1 EPA ID:	NJD054126164
Trans2 EPA ID:	Not reported
TSDF ID:	OHD004178
Waste Code:	D002 - NON-LISTED CORROSIVE WASTES
Quantity:	00165
Units:	G - Gallons (liquids only)* (8.3 pounds)
Number of Containers:	003
Container Type:	DF - Fiberboard or plastic drums (glass)
Handling Method:	L Landfill.
Specific Gravity:	01.00
Year:	2004

Document ID:	NYH0190728
Manifest Status:	Not reported
Trans1 State ID:	PX3640
Trans2 State ID:	Not reported
Generator Ship Date:	05/21/2001
Trans1 Recv Date:	05/21/2001
Trans2 Recv Date:	Not reported
TSD Site Recv Date:	05/21/2001
Part A Recv Date:	Not reported
Part B Recv Date:	Not reported
Generator EPA ID:	NYR000018887
Trans1 EPA ID:	NYD082785429
Trans2 EPA ID:	Not reported
TSDF ID:	NYD082785429
Waste Code:	D002 - NON-LISTED CORROSIVE WASTES
Quantity:	00165
Units:	G - Gallons (liquids only)* (8.3 pounds)
Number of Containers:	063
Container Type:	DF - Fiberboard or plastic drums (glass)
Handling Method:	T Chemical, physical, or biological treatment.
Specific Gravity:	01.34
Year:	2001

Document ID:	NYB7155459
Manifest Status:	Completed copy
Trans1 State ID:	PD9938
Trans2 State ID:	Not reported
Generator Ship Date:	07/18/1996
Trans1 Recv Date:	07/18/1996
Trans2 Recv Date:	/ /
TSD Site Recv Date:	07/18/1996
Part A Recv Date:	08/01/1996

HAP ENGRAVING OF NY LTD (Continued) **1004759727**

Part B Recv Date:	08/01/1996
Generator EPA ID:	NYR000018887
Trans1 EPA ID:	NYD082785429
Trans2 EPA ID:	Not reported
TSDF ID:	NYD082785429
Waste Code:	D002 - NON-LISTED CORROSIVE WASTES
Quantity:	00165
Units:	G - Gallons (liquids only)* (8.3 pounds)
Number of Containers:	003
Container Type:	DF - Fiberboard or plastic drums (glass)
Handling Method:	T Chemical, physical, or biological treatment.
Specific Gravity:	134
Year:	1996

Document ID:	NYG2843676
Manifest Status:	Not reported
Trans1 State ID:	0448290ME
Trans2 State ID:	Not reported
Generator Ship Date:	10/08/2003
Trans1 Recv Date:	10/08/2003
Trans2 Recv Date:	10/20/2003
TSD Site Recv Date:	10/28/2003
Part A Recv Date:	Not reported
Part B Recv Date:	Not reported
Generator EPA ID:	NYR000018887
Trans1 EPA ID:	NJD054126164
Trans2 EPA ID:	OHR001000082
TSDF ID:	OHD004178612
Waste Code:	D002 - NON-LISTED CORROSIVE WASTES
Quantity:	00165
Units:	G - Gallons (liquids only)* (8.3 pounds)
Number of Containers:	003
Container Type:	DM - Metal drums, barrels
Handling Method:	T Chemical, physical, or biological treatment.
Specific Gravity:	01.00
Year:	2003

Document ID:	NYH0343611
Manifest Status:	Not reported
Trans1 State ID:	23138PA
Trans2 State ID:	Not reported
Generator Ship Date:	05/12/2003
Trans1 Recv Date:	05/12/2003
Trans2 Recv Date:	Not reported
TSD Site Recv Date:	05/12/2003
Part A Recv Date:	Not reported
Part B Recv Date:	Not reported
Generator EPA ID:	NYR000018887
Trans1 EPA ID:	NYD082785429
Trans2 EPA ID:	Not reported
TSDF ID:	NYD082785429
Waste Code:	D002 - NON-LISTED CORROSIVE WASTES
Quantity:	00165
Units:	G - Gallons (liquids only)* (8.3 pounds)
Number of Containers:	003

HAP ENGRAVING OF NY LTD (Continued) **1004759727**

Container Type:	DF - Fiberboard or plastic drums (glass)
Handling Method:	T Chemical, physical, or biological treatment.
Specific Gravity:	01.00
Year:	2003

Document ID:	NYH0268857
Manifest Status:	Not reported
Trans1 State ID:	23138PA
Trans2 State ID:	Not reported
Generator Ship Date:	04/15/2002
Trans1 Recv Date:	04/15/2002
Trans2 Recv Date:	Not reported
TSD Site Recv Date:	04/15/2002
Part A Recv Date:	Not reported
Part B Recv Date:	Not reported
Generator EPA ID:	NYR000018887
Trans1 EPA ID:	NYD082785429
Trans2 EPA ID:	Not reported
TSDF ID:	NYD082785429
Waste Code:	D002 - NON-LISTED CORROSIVE WASTES
Quantity:	00220
Units:	G - Gallons (liquids only)* (8.3 pounds)
Number of Containers:	004
Container Type:	DF - Fiberboard or plastic drums (glass)
Handling Method:	T Chemical, physical, or biological treatment.
Specific Gravity:	01.34
Year:	2002

Document ID:	NYB7439337
Manifest Status:	Completed copy
Trans1 State ID:	PD9938
Trans2 State ID:	Not reported
Generator Ship Date:	02/06/1996
Trans1 Recv Date:	02/06/1996
Trans2 Recv Date:	/ /
TSD Site Recv Date:	02/06/1996
Part A Recv Date:	02/13/1996
Part B Recv Date:	02/15/1996
Generator EPA ID:	NYR000018887
Trans1 EPA ID:	NYD082785429
Trans2 EPA ID:	Not reported
TSDF ID:	NYD082785429
Waste Code:	D002 - NON-LISTED CORROSIVE WASTES
Quantity:	00165
Units:	G - Gallons (liquids only)* (8.3 pounds)
Number of Containers:	003
Container Type:	DF - Fiberboard or plastic drums (glass)
Handling Method:	T Chemical, physical, or biological treatment.
Specific Gravity:	134
Year:	1996

Document ID:	NYH0123084
Manifest Status:	Not reported
Trans1 State ID:	PX3640

HAP ENGRAVING OF NY LTD (Continued) **1004759727**

Trans2 State ID:	Not reported
Generator Ship Date:	11/20/2000
Trans1 Recv Date:	11/20/2000
Trans2 Recv Date:	Not reported
TSD Site Recv Date:	11/20/2000
Part A Recv Date:	Not reported
Part B Recv Date:	Not reported
Generator EPA ID:	NYR000018887
Trans1 EPA ID:	NYD082785429
Trans2 EPA ID:	Not reported
TSDF ID:	NYD082785429
Waste Code:	D002 - NON-LISTED CORROSIVE WASTES
Quantity:	00220
Units:	G - Gallons (liquids only)* (8.3 pounds)
Number of Containers:	004
Container Type:	DF - Fiberboard or plastic drums (glass)
Handling Method:	T Chemical, physical, or biological treatment.
Specific Gravity:	01.00
Year:	2000

Document ID:	MIA7110789
Manifest Status:	Not reported
Trans1 State ID:	NYTN334
Trans2 State ID:	Not reported
Generator Ship Date:	01/21/1999
Trans1 Recv Date:	01/21/1999
Trans2 Recv Date:	Not reported
TSD Site Recv Date:	02/05/1999
Part A Recv Date:	Not reported
Part B Recv Date:	Not reported
Generator EPA ID:	NYR000018887
Trans1 EPA ID:	NJD986607380
Trans2 EPA ID:	Not reported
TSDF ID:	MID980991566
Waste Code:	D002 - NON-LISTED CORROSIVE WASTES
Quantity:	00165
Units:	G - Gallons (liquids only)* (8.3 pounds)
Number of Containers:	003
Container Type:	DF - Fiberboard or plastic drums (glass)
Handling Method:	T Chemical, physical, or biological treatment.
Specific Gravity:	01.00
Year:	1999

Document ID:	NYB7459956
Manifest Status:	Not reported
Trans1 State ID:	NYJA334
Trans2 State ID:	Not reported
Generator Ship Date:	08/17/1999
Trans1 Recv Date:	08/18/1999
Trans2 Recv Date:	Not reported
TSD Site Recv Date:	08/28/1999
Part A Recv Date:	Not reported
Part B Recv Date:	Not reported
Generator EPA ID:	NYR000018887
Trans1 EPA ID:	NJD986607380

HAP ENGRAVING OF NY LTD (Continued) **1004759727**

Trans2 EPA ID:	Not reported
TSDF ID:	OHD083377010
Waste Code:	D002 - NON-LISTED CORROSIVE WASTES
Quantity:	00165
Units:	G - Gallons (liquids only)* (8.3 pounds)
Number of Containers:	003
Container Type:	DF - Fiberboard or plastic drums (glass)
Handling Method:	T Chemical, physical, or biological treatment.
Specific Gravity:	01.00
Year:	1999

Document ID:	NYB7457904
Manifest Status:	Not reported
Trans1 State ID:	PD1011NY
Trans2 State ID:	X399327PA
Generator Ship Date:	05/20/1998
Trans1 Recv Date:	05/27/1998
Trans2 Recv Date:	05/27/1998
TSD Site Recv Date:	06/02/1998
Part A Recv Date:	Not reported
Part B Recv Date:	Not reported
Generator EPA ID:	NYR000018887
Trans1 EPA ID:	NYD077444263
Trans2 EPA ID:	PAD987358587
TSDF ID:	OHD083377010
Waste Code:	D002 - NON-LISTED CORROSIVE WASTES
Quantity:	00165
Units:	G - Gallons (liquids only)* (8.3 pounds)
Number of Containers:	003
Container Type:	DF - Fiberboard or plastic drums (glass)
Handling Method:	T Chemical, physical, or biological treatment.
Specific Gravity:	01.00
Year:	1998

Document ID:	NYG0024453
Manifest Status:	Completed copy
Trans1 State ID:	14467AK
Trans2 State ID:	Not reported
Generator Ship Date:	04/29/1997
Trans1 Recv Date:	04/29/1997
Trans2 Recv Date:	/ /
TSD Site Recv Date:	04/30/1997
Part A Recv Date:	05/07/1997
Part B Recv Date:	05/09/1997
Generator EPA ID:	NYR000018887
Trans1 EPA ID:	NYD082785429
Trans2 EPA ID:	Not reported
TSDF ID:	NYD082785429
Waste Code:	D002 - NON-LISTED CORROSIVE WASTES
Quantity:	00165
Units:	G - Gallons (liquids only)* (8.3 pounds)
Number of Containers:	003
Container Type:	DF - Fiberboard or plastic drums (glass)
Handling Method:	T Chemical, physical, or biological treatment.
Specific Gravity:	134

HAP ENGRAVING OF NY LTD (Continued) **1004759727**

Year: 1997

Document ID: NYG0397836
Manifest Status: Completed copy
Trans1 State ID: PX3646
Trans2 State ID: Not reported
Generator Ship Date: 12/16/1997
Trans1 Recv Date: 12/16/1997
Trans2 Recv Date: / /
TSD Site Recv Date: 12/16/1997
Part A Recv Date: 01/05/1998
Part B Recv Date: 01/05/1998
Generator EPA ID: NYR000018887
Trans1 EPA ID: NYD082785429
Trans2 EPA ID: Not reported
TSDF ID: NYD082785429
Waste Code: D002 - NON-LISTED CORROSIVE WASTES
Quantity: 00165
Units: G - Gallons (liquids only)* (8.3 pounds)
Number of Containers: 003
Container Type: DF - Fiberboard or plastic drums (glass)
Handling Method: T Chemical, physical, or biological treatment.
Specific Gravity: 134
Year: 1997

Document ID: NYG2782548
Manifest Status: Not reported
Trans1 State ID: NJD054126164
Trans2 State ID: OHR001000082
Generator Ship Date: 05/09/2005
Trans1 Recv Date: 05/09/2005
Trans2 Recv Date: 05/31/2005
TSD Site Recv Date: 06/06/2005
Part A Recv Date: Not reported
Part B Recv Date: Not reported
Generator EPA ID: NYR000018887
Trans1 EPA ID: 1637983MA
Trans2 EPA ID: Not reported
TSDF ID: OHD004178612
Waste Code: D002 - NON-LISTED CORROSIVE WASTES
Quantity: 01800
Units: G - Gallons (liquids only)* (8.3 pounds)
Number of Containers: 003
Container Type: DM - Metal drums, barrels
Handling Method: T Chemical, physical, or biological treatment.
Specific Gravity: 01.00
Year: 2005

Document ID: NYH0504585
Manifest Status: Not reported
Trans1 State ID: NYD082785429
Trans2 State ID: Not reported
Generator Ship Date: 10/03/2005
Trans1 Recv Date: 10/03/2005

HAP ENGRAVING OF NY LTD (Continued) **1004759727**

Trans2 Recv Date:	Not reported
TSD Site Recv Date:	10/03/2005
Part A Recv Date:	Not reported
Part B Recv Date:	Not reported
Generator EPA ID:	NYR000018887
Trans1 EPA ID:	62096PA
Trans2 EPA ID:	Not reported
TSDF ID:	NYD082785429
Waste Code:	D002 - NON-LISTED CORROSIVE WASTES
Quantity:	00165
Units:	G - Gallons (liquids only)* (8.3 pounds)
Number of Containers:	003
Container Type:	DF - Fiberboard or plastic drums (glass)
Handling Method:	T Chemical, physical, or biological treatment.
Specific Gravity:	01.00
Year:	2005

AN535
ENE
1/8-1/4
0.238 mi.
1258 ft.

GRAPHIC SPEC DBA UNIVERSAL ENG
519 8TH AVE 19TH FLOOR REAR
NEW YORK, NY 10018

RCRA-CESQG **1004762427**
FINDS **NYR000096826**
NY MANIFEST

Site 14 of 19 in cluster AN

Relative:
Higher

Actual:
38 ft.

RCRA-CESQG:

Date form received by agency:	01/01/2007
Facility name:	GRAPHIC SPEC DBA UNIVERSAL ENG
Facility address:	519 8TH AVE 19TH FLOOR REAR NEW YORK, NY 100186506
EPA ID:	NYR000096826
Mailing address:	8TH AVE 19TH FLOOR REAR NEW YORK, NY 100186506
Contact:	GEORGE CHIHLAS
Contact address:	8TH AVE 19TH FLOOR REAR NEW YORK, NY 100186506
Contact country:	US
Contact telephone:	(212) 947-5885
Contact email:	Not reported
EPA Region:	02
Classification:	Conditionally Exempt Small Quantity Generator
Description:	Handler: generates 100 kg or less of hazardous waste per calendar month, and accumulates 1000 kg or less of hazardous waste at any time; or generates 1 kg or less of acutely hazardous waste per calendar month, and accumulates at any time: 1 kg or less of acutely hazardous waste; or 100 kg or less of any residue or contaminated soil, waste or other debris resulting from the cleanup of a spill, into or on any land or water, of acutely hazardous waste; or generates 100 kg or less of any residue or contaminated soil, waste or other debris resulting from the cleanup of a spill, into or on any land or water, of acutely hazardous waste during any calendar month, and accumulates at any time: 1 kg or less of acutely hazardous waste; or 100 kg or less of any residue or contaminated soil, waste or other debris resulting from the cleanup of a spill, into or on any land or water, of acutely hazardous waste

Owner/Operator Summary:

Owner/operator name:	GEORGE L CHIHLAS
Owner/operator address:	2 HIGH RIDGE RD

GRAPHIC SPEC DBA UNIVERSAL ENG (Continued) **1004762427**

	PLAINVIEW, NY 11803
Owner/operator country:	US
Owner/operator telephone:	(516) 692-2496
Legal status:	Municipal
Owner/Operator Type:	Owner
Owner/Op start date:	01/01/2001
Owner/Op end date:	Not reported

Owner/operator name:	GEORGE L CHIHLAS
Owner/operator address:	2 HIGH RIDGE RD
	PLAINVIEW, NY 11803
Owner/operator country:	US
Owner/operator telephone:	(516) 692-2496
Legal status:	Municipal
Owner/Operator Type:	Operator
Owner/Op start date:	01/01/2001
Owner/Op end date:	Not reported

Handler Activities Summary:

U.S. importer of hazardous waste:	No
Mixed waste (haz. and radioactive):	No
Recycler of hazardous waste:	No
Transporter of hazardous waste:	No
Treater, storer or disposer of HW:	No
Underground injection activity:	No
On-site burner exemption:	No
Furnace exemption:	No
Used oil fuel burner:	No
Used oil processor:	No
User oil refiner:	No
Used oil fuel marketer to burner:	No
Used oil Specification marketer:	No
Used oil transfer facility:	No
Used oil transporter:	No

Historical Generators:

Date form received by agency:	01/01/2006
Site name:	GRAPHIC SPEC DBA UNIVERSAL ENG
Classification:	Conditionally Exempt Small Quantity Generator

Date form received by agency:	05/02/2001
Site name:	GRAPHIC SPEC DBA UNIVERSAL ENG
Classification:	Conditionally Exempt Small Quantity Generator

Hazardous Waste Summary:

Waste code:	D002
Waste name:	A WASTE WHICH HAS A PH OF LESS THAN 2 OR GREATER THAN 12.5 IS CONSIDERED TO BE A CORROSIVE HAZARDOUS WASTE. SODIUM HYDROXIDE, A CAUSTIC SOLUTION WITH A HIGH PH, IS OFTEN USED BY INDUSTRIES TO CLEAN OR DEGREASE PARTS. HYDROCHLORIC ACID, A SOLUTION WITH A LOW PH, IS USED BY MANY INDUSTRIES TO CLEAN METAL PARTS PRIOR TO PAINTING. WHEN THESE CAUSTIC OR ACID SOLUTIONS BECOME CONTAMINATED AND MUST BE DISPOSED, THE WASTE WOULD BE A CORROSIVE HAZARDOUS WASTE.
Violation Status:	No violations found

GRAPHIC SPEC DBA UNIVERSAL ENG (Continued) **1004762427**

FINDS:

Registry ID: 110009451477

Environmental Interest/Information System
RCRAInfo is a national information system that supports the Resource Conservation and Recovery Act (RCRA) program through the tracking of events and activities related to facilities that generate, transport, and treat, store, or dispose of hazardous waste. RCRAInfo allows RCRA program staff to track the notification, permit, compliance, and corrective action activities required under RCRA.

FIS (New York - Facility Information System) is New York's Department of Environmental Conservation (DEC) information system for tracking environmental facility information found across the State.

NY MANIFEST:
EPA ID: NYR000096826
Country: USA

Mailing Info:
Name: UNIVERSAL ENGRAVING
Contact: N/S
Address: 519 EIGHTH AVE 19TH FL
City/State/Zip: NEW YORK, NY 10018
Country: USA
Phone: 212-947-5885

Manifest:

Document ID: NYH0402696
Manifest Status: Not reported
Trans1 State ID: 62096PA
Trans2 State ID: Not reported
Generator Ship Date: 06/14/2004
Trans1 Recv Date: 06/14/2004
Trans2 Recv Date: Not reported
TSD Site Recv Date: 06/14/2004
Part A Recv Date: Not reported
Part B Recv Date: Not reported
Generator EPA ID: NYR000096826
Trans1 EPA ID: NYD082785429
Trans2 EPA ID: Not reported
TSDF ID: NYD082785
Waste Code: D002 - NON-LISTED CORROSIVE WASTES
Quantity: 00110
Units: G - Gallons (liquids only)* (8.3 pounds)
Number of Containers: 002
Container Type: DF - Fiberboard or plastic drums (glass)
Handling Method: T Chemical, physical, or biological treatment.
Specific Gravity: 01.00
Year: 2004

Document ID: NYH0175725

GRAPHIC SPEC DBA UNIVERSAL ENG (Continued) **1004762427**

Manifest Status:	Not reported
Trans1 State ID:	PX3640
Trans2 State ID:	Not reported
Generator Ship Date:	07/18/2001
Trans1 Recv Date:	07/18/2001
Trans2 Recv Date:	Not reported
TSD Site Recv Date:	07/18/2001
Part A Recv Date:	Not reported
Part B Recv Date:	Not reported
Generator EPA ID:	NYR000096826
Trans1 EPA ID:	NYD082785429
Trans2 EPA ID:	Not reported
TSDF ID:	NYD082785429
Waste Code:	D002 - NON-LISTED CORROSIVE WASTES
Quantity:	00220
Units:	G - Gallons (liquids only)* (8.3 pounds)
Number of Containers:	004
Container Type:	DF - Fiberboard or plastic drums (glass)
Handling Method:	T Chemical, physical, or biological treatment.
Specific Gravity:	00.80
Year:	2001

Document ID:	NYH0239364
Manifest Status:	Not reported
Trans1 State ID:	PX3640
Trans2 State ID:	Not reported
Generator Ship Date:	12/11/2001
Trans1 Recv Date:	12/11/2001
Trans2 Recv Date:	Not reported
TSD Site Recv Date:	12/11/2001
Part A Recv Date:	Not reported
Part B Recv Date:	Not reported
Generator EPA ID:	NYR000096826
Trans1 EPA ID:	NYD082785429
Trans2 EPA ID:	Not reported
TSDF ID:	NYD082785429
Waste Code:	D002 - NON-LISTED CORROSIVE WASTES
Quantity:	00220
Units:	G - Gallons (liquids only)* (8.3 pounds)
Number of Containers:	004
Container Type:	DF - Fiberboard or plastic drums (glass)
Handling Method:	T Chemical, physical, or biological treatment.
Specific Gravity:	01.00
Year:	2001

Document ID:	NYH0306891
Manifest Status:	Not reported
Trans1 State ID:	06891
Trans2 State ID:	Not reported
Generator Ship Date:	08/19/2002
Trans1 Recv Date:	08/19/2002
Trans2 Recv Date:	Not reported
TSD Site Recv Date:	08/19/2002
Part A Recv Date:	Not reported
Part B Recv Date:	Not reported

GRAPHIC SPEC DBA UNIVERSAL ENG (Continued) **1004762427**

Generator EPA ID:	NYR000096826
Trans1 EPA ID:	NYD082785429
Trans2 EPA ID:	Not reported
TSDF ID:	NYD082785429
Waste Code:	D002 - NON-LISTED CORROSIVE WASTES
Quantity:	00220
Units:	G - Gallons (liquids only)* (8.3 pounds)
Number of Containers:	004
Container Type:	DF - Fiberboard or plastic drums (glass)
Handling Method:	T Chemical, physical, or biological treatment.
Specific Gravity:	01.00
Year:	2002

Document ID:	NYH0171846
Manifest Status:	Not reported
Trans1 State ID:	PX3640
Trans2 State ID:	Not reported
Generator Ship Date:	09/27/2001
Trans1 Recv Date:	09/27/2001
Trans2 Recv Date:	Not reported
TSD Site Recv Date:	09/27/2001
Part A Recv Date:	Not reported
Part B Recv Date:	Not reported
Generator EPA ID:	NYR000096826
Trans1 EPA ID:	NYD082785429
Trans2 EPA ID:	Not reported
TSDF ID:	NYD082785429
Waste Code:	D002 - NON-LISTED CORROSIVE WASTES
Quantity:	00200
Units:	G - Gallons (liquids only)* (8.3 pounds)
Number of Containers:	004
Container Type:	DF - Fiberboard or plastic drums (glass)
Handling Method:	T Chemical, physical, or biological treatment.
Specific Gravity:	00.80
Year:	2001

AN536 **KAUFMAN EIGHTH AVE ASSOC** **NY AST** **U004077761**
ENE **519 8TH AVENUE** **N/A**
1/8-1/4 **NEW YORK, NY 10018**
0.238 mi.
1258 ft. **Site 15 of 19 in cluster AN**

Relative:
Higher

Actual:
38 ft.

AST:

Region:	STATE
DEC Region:	2
Site Status:	Active
Facility Id:	2-335010
Program Type:	PBS
UTM X:	585035.91622000001
UTM Y:	4511894.2672100002
Expiration Date:	10/02/2017
Site Type:	Apartment Building/Office Building

Affiliation Records:

Site Id:	15958
Affiliation Type:	Facility Owner
Company Name:	KAUFMAN EIGHTH AVE ASSOC

KAUFMAN EIGHTH AVE ASSOC (Continued) **U004077761**

Contact Type:	OPERATIONS DIRECTOR
Contact Name:	CHARLES REID JR.
Address1:	450 7TH AVE
Address2:	Not reported
City:	NEW YORK
State:	NY
Zip Code:	10123
Country Code:	001
Phone:	(212) 563-6252
EMail:	Not reported
Fax Number:	Not reported
Modified By:	KXTANG
Date Last Modified:	8/17/2007

Site Id:	15958
Affiliation Type:	Mail Contact
Company Name:	KAUFMAN EIGHTH AVE ASSOC
Contact Type:	Not reported
Contact Name:	CHARLES REID
Address1:	450 SEVENTH AVE
Address2:	Not reported
City:	NEW YORK
State:	NY
Zip Code:	10123
Country Code:	001
Phone:	(212) 563-6252
EMail:	CREIDJR@KAUFMANORGANIZATION.COM
Fax Number:	Not reported
Modified By:	KXTANG
Date Last Modified:	8/17/2007

Site Id:	15958
Affiliation Type:	On-Site Operator
Company Name:	KAUFMAN EIGHTH AVE ASSOC
Contact Type:	Not reported
Contact Name:	KAUFMAN MANAGEMENT
Address1:	Not reported
Address2:	Not reported
City:	Not reported
State:	NN
Zip Code:	Not reported
Country Code:	001
Phone:	(212) 868-1495
EMail:	Not reported
Fax Number:	Not reported
Modified By:	TRANSLAT
Date Last Modified:	3/4/2004

Site Id:	15958
Affiliation Type:	Emergency Contact
Company Name:	KAUFMAN EIGHTH AVE ASSOC
Contact Type:	Not reported
Contact Name:	JAVIER RAMOS
Address1:	Not reported
Address2:	Not reported
City:	Not reported
State:	NN

KAUFMAN EIGHTH AVE ASSOC (Continued) **U004077761**

Zip Code:	Not reported
Country Code:	999
Phone:	(212) 244-3977
EMail:	Not reported
Fax Number:	Not reported
Modified By:	KXTANG
Date Last Modified:	8/17/2007

Tank Info:

Tank Number:	001
Tank Id:	20928
Material Code:	0003
Common Name of Substance:	#6 Fuel Oil (On-Site Consumption)

Equipment Records:

C00 - Pipe Location - No Piping
F00 - Pipe External Protection - None
G03 - Tank Secondary Containment - Vault (w/o access)
I04 - Overfill - Product Level Gauge (A/G)
A00 - Tank Internal Protection - None
D01 - Pipe Type - Steel/Carbon Steel/Iron
H99 - Tank Leak Detection - Other
J02 - Dispenser - Suction Dispenser
L09 - Piping Leak Detection - Exempt Suction Piping
B00 - Tank External Protection - None
E00 - Piping Secondary Containment - None
K00 - Spill Prevention - None

Tank Location:	6
Tank Type:	Steel/Carbon Steel/Iron
Tank Status:	In Service
Pipe Model:	Not reported
Install Date:	10/01/1972
Capacity Gallons:	10000
Tightness Test Method:	NN
Date Test:	Not reported
Next Test Date:	Not reported
Date Tank Closed:	Not reported
Register:	True
Modified By:	MSBAPTIS
Last Modified:	11/16/2012
Material Name:	#6 Fuel Oil (On-Site Consumption)

AN537 **CON EDISON MANHOLE: 32279** **RCRA-CESQG** **1016143717**
ENE **W 36TH ST & 8TH AVE SE COR** **NYP004264990**
1/8-1/4 **NEW YORK, NY 10018**
0.240 mi.
1265 ft. **Site 16 of 19 in cluster AN**

Relative:
Higher

Actual:
38 ft.

RCRA-CESQG:

Date form received by agency:	08/27/2012
Facility name:	CON EDISON MANHOLE: 32279
Facility address:	W 36TH ST & 8TH AVE SE COR NEW YORK, NY 10018
EPA ID:	NYP004264990
Mailing address:	IRVING PL, RM 828 NEW YORK, NY 10003

CON EDISON MANHOLE: 32279 (Continued) **1016143717**

Contact:	JUAN RODRIGUEZ
Contact address:	Not reported Not reported
Contact country:	Not reported
Contact telephone:	(347) 865-5931
Contact email:	Not reported
EPA Region:	02
Classification:	Conditionally Exempt Small Quantity Generator
Description:	Handler: generates 100 kg or less of hazardous waste per calendar month, and accumulates 1000 kg or less of hazardous waste at any time; or generates 1 kg or less of acutely hazardous waste per calendar month, and accumulates at any time: 1 kg or less of acutely hazardous waste; or 100 kg or less of any residue or contaminated soil, waste or other debris resulting from the cleanup of a spill, into or on any land or water, of acutely hazardous waste; or generates 100 kg or less of any residue or contaminated soil, waste or other debris resulting from the cleanup of a spill, into or on any land or water, of acutely hazardous waste during any calendar month, and accumulates at any time: 1 kg or less of acutely hazardous waste; or 100 kg or less of any residue or contaminated soil, waste or other debris resulting from the cleanup of a spill, into or on any land or water, of acutely hazardous waste

Handler Activities Summary:

U.S. importer of hazardous waste:	No
Mixed waste (haz. and radioactive):	No
Recycler of hazardous waste:	No
Transporter of hazardous waste:	No
Treater, storer or disposer of HW:	No
Underground injection activity:	No
On-site burner exemption:	No
Furnace exemption:	No
Used oil fuel burner:	No
Used oil processor:	No
User oil refiner:	No
Used oil fuel marketer to burner:	No
Used oil Specification marketer:	No
Used oil transfer facility:	No
Used oil transporter:	No

Violation Status: No violations found

AN538 **NYNEX** **NY MANIFEST** **1009234267**
ENE **36TH STREET AND 8TH AVENUE** **N/A**
1/8-1/4 **NEW YORK, NY**
0.240 mi.
1265 ft. **Site 17 of 19 in cluster AN**

Relative:
Higher

Actual:
38 ft.

NY MANIFEST:

EPA ID:	NYP000927947
Country:	USA

Mailing Info:

Name:	NYNEX
Contact:	S BISWAS
Address:	221 EAST 37TH STREET
City/State/Zip:	NEW YORK, NY 10016
Country:	USA
Phone:	212-338-7126

NYNEX (Continued) **1009234267**

Manifest:

Document ID:	MIA4089665
Manifest Status:	Completed after the designated time period for a TSDF to get a copy to the DEC
Trans1 State ID:	Not reported
Trans2 State ID:	Not reported
Generator Ship Date:	08/12/1996
Trans1 Recv Date:	08/12/1996
Trans2 Recv Date:	/ /
TSD Site Recv Date:	10/11/1996
Part A Recv Date:	/ /
Part B Recv Date:	11/04/1996
Generator EPA ID:	NYP000927947
Trans1 EPA ID:	NYD010951986
Trans2 EPA ID:	NYD046765574
TSDF ID:	MID096963194
Waste Code:	D008 - LEAD 5.0 MG/L TCLP
Quantity:	01200
Units:	P - Pounds
Number of Containers:	003
Container Type:	DM - Metal drums, barrels
Handling Method:	L Landfill.
Specific Gravity:	100
Year:	1996
EPA ID:	NYP000927558
Country:	USA

Mailing Info:

Name:	NYNEX
Contact:	S BISWAS
Address:	221 EAST 37TH STREET
City/State/Zip:	NEW YORK, NY 10016
Country:	USA
Phone:	212-338-7126

Manifest:

Document ID:	MIA4089611
Manifest Status:	Completed after the designated time period for a TSDF to get a copy to the DEC
Trans1 State ID:	Not reported
Trans2 State ID:	Not reported
Generator Ship Date:	08/12/1996
Trans1 Recv Date:	08/12/1996
Trans2 Recv Date:	/ /
TSD Site Recv Date:	10/11/1996
Part A Recv Date:	/ /
Part B Recv Date:	11/04/1996
Generator EPA ID:	NYP000927558
Trans1 EPA ID:	NYD010951986
Trans2 EPA ID:	NYD046765574
TSDF ID:	MID096963194
Waste Code:	D008 - LEAD 5.0 MG/L TCLP
Quantity:	01600
Units:	P - Pounds
Number of Containers:	004
Container Type:	DM - Metal drums, barrels

NYNEX (Continued) **1009234267**

Handling Method: L Landfill.
Specific Gravity: 100
Year: 1996

539
ESE
1/8-1/4
0.240 mi.
1268 ft.

CON EDISON
268 W 34TH ST
NEW YORK, NY 10001

NY MANIFEST **S116293252**
N/A

Relative:
Higher

Actual:
36 ft.

NY MANIFEST:
EPA ID: NYP004444154
Country: USA

Mailing Info:
Name: CON EDISON
Contact: CON EDISON
Address: 4 IRVING PLACE
Address 2: 15TH FL
City/State/Zip: NEW YORK, NY 10003
Country: USA
Phone: Not reported

Manifest:

Document ID: Not reported
Manifest Status: Not reported
Trans1 State ID: NJD003812047
Trans2 State ID: Not reported
Generator Ship Date: 02/18/2014
Trans1 Recv Date: 02/18/2014
Trans2 Recv Date: Not reported
TSD Site Recv Date: 02/20/2014
Part A Recv Date: Not reported
Part B Recv Date: Not reported
Generator EPA ID: NYP004444154
Trans1 EPA ID: Not reported
Trans2 EPA ID: Not reported
TSDF ID: NJD991291105
Waste Code: Not reported
Quantity: 500
Units: P - Pounds
Number of Containers: 1
Container Type: TT - Cargo tank, tank trucks
Handling Method: T Chemical, physical, or biological treatment.
Specific Gravity: 1
Year: 2014
Manifest Tracking Num: 002330360GBF
Import Ind: N
Export Ind: N
Discr Quantity Ind: N
Discr Type Ind: N
Discr Residue Ind: N
Discr Partial Reject Ind: N
Discr Full Reject Ind: N
Manifest Ref Num: Not reported
Alt Fac RCRA Id: Not reported
Alt Fac Sign Date: Not reported

CON EDISON (Continued) **S116293252**

Mgmt Method Type Code: H141

---

540 ESE 1/8-1/4 0.241 mi. 1270 ft.

CON EDISION - V0264
331 W33RD ST 331 W33RD ST
NEW YORK, NY 10003

RCRA NonGen / NLR **1007208172**
NY MANIFEST **NYP004083564**

Relative: Higher

Actual: 36 ft.

RCRA NonGen / NLR:

Date form received by agency:	06/02/2002
Facility name:	CON EDISION - V0264
Facility address:	331 W33RD ST 331 W33RD ST NEW YORK, NY 10003
EPA ID:	NYP004083564
Mailing address:	IRVING PLACE NEW YORK, NY 10003
Contact:	ANTHONY DRUMMINGS
Contact address:	IRVING PLACE NEW YORK, NY 10003
Contact country:	US
Contact telephone:	(212) 460-3770
Contact email:	Not reported
EPA Region:	02
Classification:	Non-Generator
Description:	Handler: Non-Generators do not presently generate hazardous waste

Handler Activities Summary:

U.S. importer of hazardous waste:	No
Mixed waste (haz. and radioactive):	No
Recycler of hazardous waste:	No
Transporter of hazardous waste:	No
Treater, storer or disposer of HW:	No
Underground injection activity:	No
On-site burner exemption:	No
Furnace exemption:	No
Used oil fuel burner:	No
Used oil processor:	No
User oil refiner:	No
Used oil fuel marketer to burner:	No
Used oil Specification marketer:	No
Used oil transfer facility:	No
Used oil transporter:	No

Historical Generators:

Date form received by agency:	06/01/2002
Site name:	CON EDISION - V0264
Classification:	Not a generator, verified
Date form received by agency:	05/31/2002
Site name:	CON EDISION - V0264
Classification:	Large Quantity Generator
Violation Status:	No violations found

NY MANIFEST:

EPA ID:	NYP004083564
Country:	USA

CON EDISION - V0264 (Continued) **1007208172**

Mailing Info:

Name:	CONSOLIDATED EDISON
Contact:	FRANKLIN MURRAY
Address:	4 IRVING PLACE RM 828
City/State/Zip:	NEW YORK, NY 10003
Country:	USA
Phone:	212-460-2808

Manifest:

Document ID:	NYE0689211
Manifest Status:	Not reported
Trans1 State ID:	20854AD
Trans2 State ID:	Not reported
Generator Ship Date:	05/24/2001
Trans1 Recv Date:	05/24/2001
Trans2 Recv Date:	Not reported
TSD Site Recv Date:	05/25/2001
Part A Recv Date:	Not reported
Part B Recv Date:	Not reported
Generator EPA ID:	NYP004083564
Trans1 EPA ID:	NYD006982359
Trans2 EPA ID:	Not reported
TSDF ID:	NYD980593636
Waste Code:	B002 - PETROLEUM OIL WITH 50 BUT < 500 PPM PCB
Quantity:	01136
Units:	K - Kilograms (2.2 pounds)
Number of Containers:	001
Container Type:	TT - Cargo tank, tank trucks
Handling Method:	T Chemical, physical, or biological treatment.
Specific Gravity:	01.00
Year:	2001

AN541 **MORIAH CORP** **RCRA NonGen / NLR** **1010328443**
ENE **520 8TH AVE SUITE 2200** **NYR000143206**
1/8-1/4 **NEW YORK, NY 10018**
0.241 mi.
1270 ft. **Site 18 of 19 in cluster AN**

Relative:
Higher

Actual:
38 ft.

RCRA NonGen / NLR:

Date form received by agency:	01/01/2007
Facility name:	MORIAH CORP
Facility address:	520 8TH AVE SUITE 2200 NEW YORK, NY 10018
EPA ID:	NYR000143206
Mailing address:	8TH AVE SUITE 2200 NEW YORK, NY 10018
Contact:	KEVIN HONG
Contact address:	8TH AVE SUITE 2200 NEW YORK, NY 10018
Contact country:	US
Contact telephone:	(212) 465-9449
Contact email:	KEVINHONG@MORIAH-CORP.COM
EPA Region:	02
Classification:	Non-Generator
Description:	Handler: Non-Generators do not presently generate hazardous waste

MORIAH CORP (Continued) **1010328443**

Owner/Operator Summary:

Owner/operator name:	NO NAME FOUND
Owner/operator address:	Not reported
	Not reported
Owner/operator country:	US
Owner/operator telephone:	Not reported
Legal status:	Private
Owner/Operator Type:	Operator
Owner/Op start date:	01/03/2006
Owner/Op end date:	Not reported

Owner/operator name:	NO NAME FOUND
Owner/operator address:	Not reported
	Not reported
Owner/operator country:	US
Owner/operator telephone:	Not reported
Legal status:	Private
Owner/Operator Type:	Owner
Owner/Op start date:	01/01/1999
Owner/Op end date:	Not reported

Handler Activities Summary:

U.S. importer of hazardous waste:	No
Mixed waste (haz. and radioactive):	No
Recycler of hazardous waste:	No
Transporter of hazardous waste:	No
Treater, storer or disposer of HW:	No
Underground injection activity:	No
On-site burner exemption:	No
Furnace exemption:	No
Used oil fuel burner:	No
Used oil processor:	No
User oil refiner:	No
Used oil fuel marketer to burner:	No
Used oil Specification marketer:	No
Used oil transfer facility:	No
Used oil transporter:	No

Historical Generators:

Date form received by agency:	12/07/2006
Site name:	MORIAH CORP
Classification:	Not a generator, verified

Date form received by agency:	12/06/2006
Site name:	MORIAH CORP
Classification:	Not a generator, verified

Violation Status: No violations found

AN542 **520 8TH AVENUE & 266 W. 37TH STREET** **NY AST** **U004078007**
ENE **520 8TH AVENUE** **N/A**
1/8-1/4 **NEW YORK, NY 10018**
0.241 mi.
1270 ft. **Site 19 of 19 in cluster AN**

Relative:
Higher

Actual:
38 ft.

AST:

Region:	STATE
DEC Region:	2
Site Status:	Active
Facility Id:	2-481963
Program Type:	PBS
UTM X:	585091.77032999997
UTM Y:	4511903.8622399997
Expiration Date:	10/05/2015
Site Type:	Apartment Building/Office Building

Affiliation Records:

Site Id:	21576
Affiliation Type:	Facility Owner
Company Name:	GSH 520 8TH AVE, LLC % NEWMARK & CO.
Contact Type:	BUILDING MANAGER
Contact Name:	PETER TROISI
Address1:	125 PARK AVENUE
Address2:	Not reported
City:	NEW YORK
State:	NY
Zip Code:	10017
Country Code:	001
Phone:	(212) 372-2000
EMail:	Not reported
Fax Number:	Not reported
Modified By:	CGFREEDM
Date Last Modified:	8/30/2010

Site Id:	21576
Affiliation Type:	Mail Contact
Company Name:	GSH 520 8TH AVE LLC
Contact Type:	Not reported
Contact Name:	Not reported
Address1:	% NEWMARK & COMPANY REAL ESTATE, INC
Address2:	125 PARK AVENUE
City:	NEW YORK
State:	NY
Zip Code:	10017
Country Code:	001
Phone:	(212) 372-2000
EMail:	Not reported
Fax Number:	Not reported
Modified By:	TRANSLAT
Date Last Modified:	3/4/2004

Site Id:	21576
Affiliation Type:	On-Site Operator
Company Name:	520 8TH AVENUE & 266 W. 37TH STREET
Contact Type:	Not reported
Contact Name:	NEWMARK & CO
Address1:	Not reported
Address2:	Not reported
City:	Not reported

520 8TH AVENUE & 266 W. 37TH STREET (Continued) **U004078007**

State:	NN
Zip Code:	Not reported
Country Code:	001
Phone:	(212) 560-3951
EMail:	Not reported
Fax Number:	Not reported
Modified By:	CGFREEDM
Date Last Modified:	8/30/2010

Site Id:	21576
Affiliation Type:	Emergency Contact
Company Name:	GSH 520 8TH AVE, LLC % NEWMARK & CO.
Contact Type:	Not reported
Contact Name:	PETER TROISI
Address1:	Not reported
Address2:	Not reported
City:	Not reported
State:	NN
Zip Code:	Not reported
Country Code:	999
Phone:	(732) 278-1915
EMail:	Not reported
Fax Number:	Not reported
Modified By:	CGFREEDM
Date Last Modified:	8/30/2010

Tank Info:

Tank Number:	001
Tank Id:	39232
Material Code:	0003
Common Name of Substance:	#6 Fuel Oil (On-Site Consumption)

Equipment Records:

A00 - Tank Internal Protection - None
D01 - Pipe Type - Steel/Carbon Steel/Iron
J02 - Dispenser - Suction Dispenser
L09 - Piping Leak Detection - Exempt Suction Piping
C00 - Pipe Location - No Piping
F00 - Pipe External Protection - None
G03 - Tank Secondary Containment - Vault (w/o access)
B00 - Tank External Protection - None
H00 - Tank Leak Detection - None
I00 - Overfill - None

Tank Location:	6
Tank Type:	Steel/Carbon Steel/Iron
Tank Status:	In Service
Pipe Model:	Not reported
Install Date:	02/09/1994
Capacity Gallons:	10000
Tightness Test Method:	NN
Date Test:	Not reported
Next Test Date:	Not reported
Date Tank Closed:	Not reported
Register:	True
Modified By:	CGFREEDM

520 8TH AVENUE & 266 W. 37TH STREET (Continued) **U004078007**

Last Modified:	08/30/2010
Material Name:	#6 Fuel Oil (On-Site Consumption)

Tank Number:	002
Tank Id:	39233
Material Code:	0003
Common Name of Substance:	#6 Fuel Oil (On-Site Consumption)

Equipment Records:

B00 - Tank External Protection - None
H00 - Tank Leak Detection - None
A00 - Tank Internal Protection - None
D01 - Pipe Type - Steel/Carbon Steel/Iron
J02 - Dispenser - Suction Dispenser
L09 - Piping Leak Detection - Exempt Suction Piping
C00 - Pipe Location - No Piping
F00 - Pipe External Protection - None
G03 - Tank Secondary Containment - Vault (w/o access)
I00 - Overfill - None

Tank Location:	6
Tank Type:	Steel/Carbon Steel/Iron
Tank Status:	In Service
Pipe Model:	Not reported
Install Date:	02/09/1994
Capacity Gallons:	10000
Tightness Test Method:	NN
Date Test:	Not reported
Next Test Date:	Not reported
Date Tank Closed:	Not reported
Register:	True
Modified By:	CGFREEDM
Last Modified:	08/30/2010
Material Name:	#6 Fuel Oil (On-Site Consumption)

Tank Number:	003
Tank Id:	39234
Material Code:	0003
Common Name of Substance:	#6 Fuel Oil (On-Site Consumption)

Equipment Records:

A00 - Tank Internal Protection - None
D01 - Pipe Type - Steel/Carbon Steel/Iron
J02 - Dispenser - Suction Dispenser
L09 - Piping Leak Detection - Exempt Suction Piping
C00 - Pipe Location - No Piping
F00 - Pipe External Protection - None
G03 - Tank Secondary Containment - Vault (w/o access)
B00 - Tank External Protection - None
H00 - Tank Leak Detection - None
I00 - Overfill - None

Tank Location:	6
Tank Type:	Steel/Carbon Steel/Iron
Tank Status:	In Service
Pipe Model:	Not reported

520 8TH AVENUE & 266 W. 37TH STREET (Continued) **U004078007**

Install Date:	02/09/1994
Capacity Gallons:	4000
Tightness Test Method:	NN
Date Test:	Not reported
Next Test Date:	Not reported
Date Tank Closed:	Not reported
Register:	True
Modified By:	CGFREEDM
Last Modified:	08/30/2010
Material Name:	#6 Fuel Oil (On-Site Consumption)

Tank Number:	004
Tank Id:	39235
Material Code:	0001
Common Name of Substance:	#2 Fuel Oil (On-Site Consumption)

Equipment Records:

A00 - Tank Internal Protection - None
D01 - Pipe Type - Steel/Carbon Steel/Iron
J02 - Dispenser - Suction Dispenser
L09 - Piping Leak Detection - Exempt Suction Piping
C00 - Pipe Location - No Piping
F00 - Pipe External Protection - None
G03 - Tank Secondary Containment - Vault (w/o access)
B00 - Tank External Protection - None
H00 - Tank Leak Detection - None
I00 - Overfill - None

Tank Location:	6
Tank Type:	Steel/Carbon Steel/Iron
Tank Status:	In Service
Pipe Model:	Not reported
Install Date:	02/09/1994
Capacity Gallons:	4650
Tightness Test Method:	NN
Date Test:	Not reported
Next Test Date:	Not reported
Date Tank Closed:	Not reported
Register:	True
Modified By:	CGFREEDM
Last Modified:	08/30/2010
Material Name:	#2 Fuel Oil (On-Site Consumption)

AO543 **498 NINTH AVENUE** **NY AST** **A100178302**
NE **498 NINTH AVENUE** **N/A**
1/8-1/4 **NEW YORK, NY 10018**
0.242 mi.
1276 ft. **Site 14 of 19 in cluster AO**

Relative:
Higher

Actual:
39 ft.

AST:

Region:	STATE
DEC Region:	2
Site Status:	Active
Facility Id:	2-606084
Program Type:	PBS
UTM X:	584876.23147
UTM Y:	4512129.4704700001

498 NINTH AVENUE (Continued) **A100178302**

Expiration Date: 06/25/2016
Site Type: Apartment Building/Office Building

Affiliation Records:

Site Id: 27949
Affiliation Type: Facility Owner
Company Name: ESPOSITO REALTY LLC
Contact Type: OFFICER
Contact Name: ROBERT ESPOSITO
Address1: 500 NINTH AVENUE
Address2: Not reported
City: NEW YORK
State: NY
Zip Code: 10018
Country Code: 001
Phone: (212) 279-3298
EMail: Not reported
Fax Number: Not reported
Modified By: KXTANG
Date Last Modified: 4/26/2006

Site Id: 27949
Affiliation Type: Mail Contact
Company Name: ESPOSITO REALTY LLC
Contact Type: OFFICER
Contact Name: ROBERT ESPOSITO
Address1: 500 NINTH AVENUE
Address2: Not reported
City: NEW YORK
State: NY
Zip Code: 10018
Country Code: 001
Phone: (212) 279-3298
EMail: Not reported
Fax Number: Not reported
Modified By: KXTANG
Date Last Modified: 4/26/2006

Site Id: 27949
Affiliation Type: On-Site Operator
Company Name: 498 NINTH AVENUE
Contact Type: Not reported
Contact Name: ROBERT ESPOSITO
Address1: Not reported
Address2: Not reported
City: Not reported
State: NN
Zip Code: Not reported
Country Code: 001
Phone: (212) 279-3298
EMail: Not reported
Fax Number: Not reported
Modified By: TRANSLAT
Date Last Modified: 3/4/2004

Site Id: 27949
Affiliation Type: Emergency Contact
Company Name: ESPOSITO REALTY

498 NINTH AVENUE (Continued) **A100178302**

Contact Type:	Not reported
Contact Name:	ROBERT ESPOSITO
Address1:	Not reported
Address2:	Not reported
City:	Not reported
State:	NN
Zip Code:	Not reported
Country Code:	001
Phone:	(212) 279-3298
EMail:	Not reported
Fax Number:	Not reported
Modified By:	TRANSLAT
Date Last Modified:	3/4/2004

Tank Info:

Tank Number:	001
Tank Id:	60925
Material Code:	0001
Common Name of Substance:	#2 Fuel Oil (On-Site Consumption)

Equipment Records:

F00 - Pipe External Protection - None
G03 - Tank Secondary Containment - Vault (w/o access)
I04 - Overfill - Product Level Gauge (A/G)
A00 - Tank Internal Protection - None
D01 - Pipe Type - Steel/Carbon Steel/Iron
I05 - Overfill - Vent Whistle
J02 - Dispenser - Suction Dispenser
L09 - Piping Leak Detection - Exempt Suction Piping
B00 - Tank External Protection - None
C01 - Pipe Location - Aboveground
E00 - Piping Secondary Containment - None
H00 - Tank Leak Detection - None
K00 - Spill Prevention - None

Tank Location:	1
Tank Type:	Steel/Carbon Steel/Iron
Tank Status:	In Service
Pipe Model:	Not reported
Install Date:	06/15/1962
Capacity Gallons:	3000
Tightness Test Method:	NN
Date Test:	Not reported
Next Test Date:	Not reported
Date Tank Closed:	Not reported
Register:	True
Modified By:	BVCAMPBE
Last Modified:	06/09/2011
Material Name:	#2 Fuel Oil (On-Site Consumption)

AW544 **CON EDISON** **NY MANIFEST** **S117060000**
SE **252 W 31 ST** **N/A**
1/8-1/4 **NEW YORK, NY 10001**
0.242 mi.
1280 ft. **Site 5 of 6 in cluster AW**

Relative:
Higher

Actual:
33 ft.

NY MANIFEST:

EPA ID:	NYP004522058
Country:	USA

Mailing Info:

Name:	CON EDISON
Contact:	CON EDISON
Address:	4 IRVING PL
Address 2:	15TH ST
City/State/Zip:	NEW YORK, NY 10001
Country:	USA
Phone:	Not reported

Manifest:

Document ID:	Not reported
Manifest Status:	Not reported
Trans1 State ID:	NJD003812047
Trans2 State ID:	Not reported
Generator Ship Date:	05/06/2014
Trans1 Recv Date:	05/06/2014
Trans2 Recv Date:	Not reported
TSD Site Recv Date:	05/09/2014
Part A Recv Date:	Not reported
Part B Recv Date:	Not reported
Generator EPA ID:	NYP004522058
Trans1 EPA ID:	Not reported
Trans2 EPA ID:	Not reported
TSDF ID:	NJD991291105
Waste Code:	Not reported
Quantity:	500
Units:	P - Pounds
Number of Containers:	1
Container Type:	TT - Cargo tank, tank trucks
Handling Method:	T Chemical, physical, or biological treatment.
Specific Gravity:	1
Year:	2014
Manifest Tracking Num:	002358681GBF
Import Ind:	N
Export Ind:	N
Discr Quantity Ind:	N
Discr Type Ind:	N
Discr Residue Ind:	N
Discr Partial Reject Ind:	N
Discr Full Reject Ind:	N
Manifest Ref Num:	Not reported
Alt Fac RCRA Id:	Not reported
Alt Fac Sign Date:	Not reported
Mgmt Method Type Code:	H110

AO545 **CON EDISON SERVICE BOX: 39825** **RCRA-CESQG** **1016143749**
NE **498 9TH AVE** **FINDS** **NYP004265328**
1/8-1/4 **NEW YORK, NY 10018**
0.244 mi.
1290 ft. **Site 15 of 19 in cluster AO**

Relative:
Higher

Actual:
39 ft.

RCRA-CESQG:

Date form received by agency:	08/28/2012
Facility name:	CON EDISON SERVICE BOX: 39825
Facility address:	498 9TH AVE NEW YORK, NY 10018
EPA ID:	NYP004265328
Mailing address:	IRVING PL, RM 828 NEW YORK, NY 10003
Contact:	JUAN RODRIGUEZ
Contact address:	Not reported Not reported
Contact country:	Not reported
Contact telephone:	(347) 865-5931
Contact email:	Not reported
EPA Region:	02
Classification:	Conditionally Exempt Small Quantity Generator
Description:	Handler: generates 100 kg or less of hazardous waste per calendar month, and accumulates 1000 kg or less of hazardous waste at any time; or generates 1 kg or less of acutely hazardous waste per calendar month, and accumulates at any time: 1 kg or less of acutely hazardous waste; or 100 kg or less of any residue or contaminated soil, waste or other debris resulting from the cleanup of a spill, into or on any land or water, of acutely hazardous waste; or generates 100 kg or less of any residue or contaminated soil, waste or other debris resulting from the cleanup of a spill, into or on any land or water, of acutely hazardous waste during any calendar month, and accumulates at any time: 1 kg or less of acutely hazardous waste; or 100 kg or less of any residue or contaminated soil, waste or other debris resulting from the cleanup of a spill, into or on any land or water, of acutely hazardous waste

Handler Activities Summary:

U.S. importer of hazardous waste:	No
Mixed waste (haz. and radioactive):	No
Recycler of hazardous waste:	No
Transporter of hazardous waste:	No
Treater, storer or disposer of HW:	No
Underground injection activity:	No
On-site burner exemption:	No
Furnace exemption:	No
Used oil fuel burner:	No
Used oil processor:	No
User oil refiner:	No
Used oil fuel marketer to burner:	No
Used oil Specification marketer:	No
Used oil transfer facility:	No
Used oil transporter:	No

Violation Status: No violations found

FINDS:

Registry ID: 110055468088

CON EDISON SERVICE BOX: 39825 (Continued) **1016143749**

Environmental Interest/Information System

RCRAInfo is a national information system that supports the Resource Conservation and Recovery Act (RCRA) program through the tracking of events and activities related to facilities that generate, transport, and treat, store, or dispose of hazardous waste. RCRAInfo allows RCRA program staff to track the notification, permit, compliance, and corrective action activities required under RCRA.

AO546 **CON EDISON** **NY MANIFEST** **S112210361**
NE **498 9TH AVE** **N/A**
1/8-1/4 **NEW YORK, NY 10018**
0.244 mi.
1290 ft. **Site 16 of 19 in cluster AO**

Relative:
Higher

Actual:
39 ft.

NY MANIFEST:

EPA ID:	NYP004265328
Country:	USA

Mailing Info:

Name:	CON EDISON
Contact:	CON EDISON
Address:	4 IRVING PL 15TH FLOOR
City/State/Zip:	NEW YORK, NY 10003
Country:	USA
Phone:	212-460-3770

Manifest:

Document ID:	Not reported
Manifest Status:	Not reported
Trans1 State ID:	NJ0000027193
Trans2 State ID:	Not reported
Generator Ship Date:	08/28/2012
Trans1 Recv Date:	08/28/2012
Trans2 Recv Date:	Not reported
TSD Site Recv Date:	08/28/2012
Part A Recv Date:	Not reported
Part B Recv Date:	Not reported
Generator EPA ID:	NYP004265328
Trans1 EPA ID:	Not reported
Trans2 EPA ID:	Not reported
TSDF ID:	NJD002200046
Waste Code:	Not reported
Quantity:	2000.0
Units:	P - Pounds
Number of Containers:	1.0
Container Type:	TT - Cargo tank, tank trucks
Handling Method:	T Chemical, physical, or biological treatment.
Specific Gravity:	1.0
Year:	2012
Manifest Tracking Num:	010456243JJK
Import Ind:	N
Export Ind:	N
Discr Quantity Ind:	N
Discr Type Ind:	N
Discr Residue Ind:	N
Discr Partial Reject Ind:	N

CON EDISON (Continued) **S112210361**

Discr Full Reject Ind: N
Manifest Ref Num: Not reported
Alt Fac RCRA Id: Not reported
Alt Fac Sign Date: Not reported
Mgmt Method Type Code: H111

AX547 **TENTH AVENUE PARTNERS, L.P.** **NY AST** **A100173257**
SW **299/301 TENTH AVE** **N/A**
1/8-1/4 **NEW YORK, NY 10001**
0.245 mi.
1292 ft. **Site 1 of 3 in cluster AX**

Relative:
Lower

Actual:
16 ft.

AST:
Region: STATE
DEC Region: 2
Site Status: Active
Facility Id: 2-045209
Program Type: PBS
UTM X: 584221.57353000005
UTM Y: 4511531.9205700001
Expiration Date: 11/20/2015
Site Type: Apartment Building/Office Building

Affiliation Records:
Site Id: 548
Affiliation Type: Facility Owner
Company Name: TENTH AVE. PARTNERS, LP % BEACH LAVE MGMT INC
Contact Type: OWNER
Contact Name: MARK SCHARFMAN
Address1: 111 NORTH CENTRAL PARK AVE, SUITE 400
Address2: Not reported
City: HARTSDALE
State: NY
Zip Code: 10530
Country Code: 001
Phone: (914) 517-8800
EMail: Not reported
Fax Number: Not reported
Modified By: MSBAPTIS
Date Last Modified: 10/28/2010

Site Id: 548
Affiliation Type: Mail Contact
Company Name: TENTH AVE. PARTNERS, LP % BEACH LAVE MGMT INC
Contact Type: Not reported
Contact Name: Not reported
Address1: 111 NORTH CENTRAL PARK AVE, SUITE 400
Address2: Not reported
City: HARTSDALE
State: NY
Zip Code: 10530
Country Code: 001
Phone: (914) 517-8800
EMail: Not reported
Fax Number: Not reported
Modified By: MSBAPTIS
Date Last Modified: 10/28/2010

TENTH AVENUE PARTNERS, L.P. (Continued) **A100173257**

Site Id:	548
Affiliation Type:	On-Site Operator
Company Name:	TENTH AVENUE PARTNERS, L.P.
Contact Type:	Not reported
Contact Name:	MIGUEL
Address1:	Not reported
Address2:	Not reported
City:	Not reported
State:	NN
Zip Code:	Not reported
Country Code:	001
Phone:	(914) 517-8888
EMail:	Not reported
Fax Number:	Not reported
Modified By:	MSBAPTIS
Date Last Modified:	10/28/2010

Site Id:	548
Affiliation Type:	Emergency Contact
Company Name:	TENTH AVE. PARTNERS, LP % BEACH LAVE MGMT INC
Contact Type:	Not reported
Contact Name:	JEFFERY CARLETON
Address1:	Not reported
Address2:	Not reported
City:	Not reported
State:	NN
Zip Code:	Not reported
Country Code:	999
Phone:	(347) 408-6039
EMail:	Not reported
Fax Number:	Not reported
Modified By:	MSBAPTIS
Date Last Modified:	10/28/2010

Tank Info:

Tank Number:	001
Tank Id:	1417
Material Code:	0001
Common Name of Substance:	#2 Fuel Oil (On-Site Consumption)

Equipment Records:

A00 - Tank Internal Protection - None
D01 - Pipe Type - Steel/Carbon Steel/Iron
J02 - Dispenser - Suction Dispenser
L09 - Piping Leak Detection - Exempt Suction Piping
C00 - Pipe Location - No Piping
F00 - Pipe External Protection - None
G03 - Tank Secondary Containment - Vault (w/o access)
I04 - Overfill - Product Level Gauge (A/G)
B00 - Tank External Protection - None
H00 - Tank Leak Detection - None

Tank Location:	1
Tank Type:	Steel/Carbon Steel/Iron
Tank Status:	In Service
Pipe Model:	Not reported

TENTH AVENUE PARTNERS, L.P. (Continued) **A100173257**

Install Date:	06/28/1994
Capacity Gallons:	3000
Tightness Test Method:	NN
Date Test:	Not reported
Next Test Date:	Not reported
Date Tank Closed:	Not reported
Register:	True
Modified By:	MSBAPTIS
Last Modified:	10/28/2010
Material Name:	#2 Fuel Oil (On-Site Consumption)

AQ548 **35TH ST OWNERS CORP JUSTIN BRO REALTY CO** **NY AST** **U003386548**
East **261 WEST 35TH STREET** **NY HIST AST** **N/A**
1/8-1/4 **NEW YORK, NY 10001**
0.246 mi.
1299 ft. **Site 9 of 11 in cluster AQ**

Relative:
Higher

Actual:
37 ft.

AST:

Region:	STATE
DEC Region:	2
Site Status:	Active
Facility Id:	2-239836
Program Type:	PBS
UTM X:	585140.01104999997
UTM Y:	4511776.1884199996
Expiration Date:	03/03/2013
Site Type:	Apartment Building/Office Building

Affiliation Records:

Site Id:	9055
Affiliation Type:	Facility Owner
Company Name:	35TH ST OWNERS CORP JUSTIN BROS. REALTY CO.
Contact Type:	COUNSEL
Contact Name:	IAN FISHKIN
Address1:	115 WEST 30TH #203
Address2:	Not reported
City:	NEW YORK
State:	NY
Zip Code:	10001
Country Code:	001
Phone:	(212) 216-0974
EMail:	Not reported
Fax Number:	Not reported
Modified By:	dxliving
Date Last Modified:	1/16/2008

Site Id:	9055
Affiliation Type:	Mail Contact
Company Name:	35TH ST OWNERS CORP JUSTIN BROS. RE
Contact Type:	Not reported
Contact Name:	HENRY JUSTIN
Address1:	115 WEST 30TH STREET
Address2:	#203
City:	NEW YORK
State:	NY
Zip Code:	10001
Country Code:	001
Phone:	(212) 216-0974

35TH ST OWNERS CORP JUSTIN BRO REALTY CO (Continued) **U003386548**

EMail:	Not reported
Fax Number:	Not reported
Modified By:	TRANSLAT
Date Last Modified:	3/4/2004

Site Id:	9055
Affiliation Type:	On-Site Operator
Company Name:	35TH ST OWNERS CORP JUSTIN BRO REALTY CO
Contact Type:	Not reported
Contact Name:	PABLO ALEMAN
Address1:	Not reported
Address2:	Not reported
City:	Not reported
State:	NN
Zip Code:	Not reported
Country Code:	001
Phone:	(212) 502-5220
EMail:	Not reported
Fax Number:	Not reported
Modified By:	TRANSLAT
Date Last Modified:	3/4/2004

Site Id:	9055
Affiliation Type:	Emergency Contact
Company Name:	35TH ST OWNERS CORP JUSTIN BROS. REALTY CO.
Contact Type:	Not reported
Contact Name:	HENRY JUSTIN
Address1:	Not reported
Address2:	Not reported
City:	Not reported
State:	NN
Zip Code:	Not reported
Country Code:	001
Phone:	(917) 502-4322
EMail:	Not reported
Fax Number:	Not reported
Modified By:	TRANSLAT
Date Last Modified:	3/4/2004

Tank Info:

Tank Number:	001
Tank Id:	10212
Material Code:	0001
Common Name of Substance:	#2 Fuel Oil (On-Site Consumption)

Equipment Records:

C00 - Pipe Location - No Piping
F00 - Pipe External Protection - None
I04 - Overfill - Product Level Gauge (A/G)
B00 - Tank External Protection - None
G04 - Tank Secondary Containment - Double-Walled (Underground)
H00 - Tank Leak Detection - None
A00 - Tank Internal Protection - None
D01 - Pipe Type - Steel/Carbon Steel/Iron
J02 - Dispenser - Suction Dispenser

35TH ST OWNERS CORP JUSTIN BRO REALTY CO (Continued) **U003386548**

	L09 - Piping Leak Detection - Exempt Suction Piping
Tank Location:	1
Tank Type:	Steel/Carbon Steel/Iron
Tank Status:	In Service
Pipe Model:	Not reported
Install Date:	02/15/1970
Capacity Gallons:	5000
Tightness Test Method:	NN
Date Test:	Not reported
Next Test Date:	Not reported
Date Tank Closed:	Not reported
Register:	True
Modified By:	dxliving
Last Modified:	01/16/2008
Material Name:	#2 Fuel Oil (On-Site Consumption)

HIST AST:

PBS Number:	2-239836
SWIS Code:	6201
Operator:	PABLO ALEMAN
Facility Phone:	(212) 502-5220
Facility Addr2:	261 WEST 35TH STREET
Facility Type:	OTHER
Emergency:	KEVIN BRADY
Emergency Tel:	(212) 727-1097
Old PBSNO:	Not reported
Date Inspected:	Not reported
Inspector:	Not reported
Result of Inspection:	Not reported
Owner Name:	35TH ST OWNERS CORP JUSTIN BROS. REALTY CO.
Owner Address:	1235 BROADWAY,3RD FLOOR
Owner City,St,Zip:	NEW YORK, NY 10001
Federal ID:	Not reported
Owner Tel:	(212) 684-7573
Owner Type:	Corporate/Commercial
Owner Subtype:	Not reported
Mailing Contact:	KEVIN BRADY
Mailing Name:	35TH ST OWNERS CORP JUSTIN BROS. REALTY CO.
Mailing Address:	1235 BROADWAY
Mailing Address 2:	3RD FLOOR
Mailing City,St,Zip:	NEW YORK, NY 10001
Mailing Telephone:	(212) 684-7573
Owner Mark:	Second Owner
Facility Status:	1 - Active PBS facility, i.e. total capacity of the PBS tanks is greater than 1,100 gallons, regardless if Subpart 360-14 tanks exist or not at the facility.
Certification Flag:	False
Certification Date:	01/28/1998
Expiration:	03/03/2003
Renew Flag:	False
Renew Date:	Not reported
Total Capacity:	5000
FAMT:	True
Facility Screen:	No Missing Data
Owner Screen:	Minor Data Missing
Tank Screen:	Minor Data Missing
Dead Letter:	False

35TH ST OWNERS CORP JUSTIN BRO REALTY CO (Continued) **U003386548**

CBS Number:	Not reported
Town or City:	NEW YORK CITY
County Code:	62
Town or City Code:	01
Region:	2
Tank ID:	001
Tank Location:	ABOVEGROUND
Tank Status:	In Service
Install Date:	Not reported
Capacity (Gal):	5000
Product Stored:	NOS 1,2, OR 4 FUEL OIL
Tank Type:	Steel/carbon steel
Tank Internal:	Not reported
Tank External:	Not reported
Pipe Location:	Not reported
Pipe Type:	STEEL/IRON
Pipe Internal:	Not reported
Pipe External:	Not reported
Tank Containment:	Vault (w/access)
Leak Detection:	0
Overfill Protection:	4
Dispenser Method:	Suction
Date Tested:	Not reported
Next Test Date:	Not reported
Missing Data for Tank:	Minor Data Missing
Date Closed:	Not reported
Test Method:	Not reported
Deleted:	False
Updated:	False
SPDES Number:	Not reported
Lat/Long:	Not reported

AQ549 **EDR US Hist Cleaners** **1015030282**
East **261 W 35TH ST** **N/A**
1/8-1/4 **NEW YORK, NY 10001**
0.246 mi.
1299 ft. **Site 10 of 11 in cluster AQ**

Relative:
Higher

Actual:
37 ft.

EDR Historical Cleaners:

Name:	EXCELLENT CLEANING CORP
Year:	2008
Address:	261 W 35TH ST
Name:	NEW YORK CARPET CLEANER
Year:	2011
Address:	261 W 35TH ST
Name:	EXCELLENT CLEANING CORPORATION
Year:	2011
Address:	261 W 35TH ST
Name:	EXCELLENT CLEANING CORPORATION
Year:	2012
Address:	261 W 35TH ST

AQ550 **EDR US Hist Auto Stat** **1015372738**
East **261 W 35TH ST** **N/A**
1/8-1/4 **NEW YORK, NY 10001**
0.246 mi.
1299 ft. **Site 11 of 11 in cluster AQ**

Relative:
Higher

Actual:
37 ft.

EDR Historical Auto Stations:

Name:	AUTOMOTIVE COLLISION CTR
Year:	2002
Address:	261 W 35TH ST

AO551 **CON EDISON** **NY MANIFEST** **S112210364**
NE **497 9TH AVE** **N/A**
1/8-1/4 **NEW YORK, NY 10018**
0.248 mi.
1308 ft. **Site 17 of 19 in cluster AO**

Relative:
Higher

Actual:
38 ft.

NY MANIFEST:

EPA ID:	NYP004265351
Country:	USA

Mailing Info:

Name:	CON EDISON
Contact:	CON EDISON
Address:	4 IRVING PL 15TH FLOOR
City/State/Zip:	NEW YORK, NY 10003
Country:	USA
Phone:	212-460-3770

Manifest:

Document ID:	Not reported
Manifest Status:	Not reported
Trans1 State ID:	NJ0000027193
Trans2 State ID:	Not reported
Generator Ship Date:	08/28/2012
Trans1 Recv Date:	08/28/2012
Trans2 Recv Date:	Not reported
TSD Site Recv Date:	08/28/2012
Part A Recv Date:	Not reported
Part B Recv Date:	Not reported
Generator EPA ID:	NYP004265351
Trans1 EPA ID:	Not reported
Trans2 EPA ID:	Not reported
TSDF ID:	NJD002200046
Waste Code:	Not reported
Quantity:	2000.0
Units:	P - Pounds
Number of Containers:	1.0
Container Type:	TT - Cargo tank, tank trucks
Handling Method:	T Chemical, physical, or biological treatment.
Specific Gravity:	1.0
Year:	2012
Manifest Tracking Num:	010456246JJK
Import Ind:	N
Export Ind:	N
Discr Quantity Ind:	N
Discr Type Ind:	N
Discr Residue Ind:	N
Discr Partial Reject Ind:	N

CON EDISON (Continued) **S112210364**

Discr Full Reject Ind: N
Manifest Ref Num: Not reported
Alt Fac RCRA Id: Not reported
Alt Fac Sign Date: Not reported
Mgmt Method Type Code: H111

AO552 **CON EDISON SERVICE BOX: 39820** **RCRA-CESQG** **1016143752**
NE **497 9TH AVE** **FINDS** **NYP004265351**
1/8-1/4 **NEW YORK, NY 10018**
0.248 mi.
1308 ft. **Site 18 of 19 in cluster AO**

Relative:
Higher

Actual:
38 ft.

RCRA-CESQG:
Date form received by agency: 08/28/2012
Facility name: CON EDISON SERVICE BOX: 39820
Facility address: 497 9TH AVE
NEW YORK, NY 10018
EPA ID: NYP004265351
Mailing address: IRVING PL, RM 828
NEW YORK, NY 10003
Contact: JUAN RODRIGUEZ
Contact address: Not reported
Not reported
Contact country: Not reported
Contact telephone: (347) 865-5931
Contact email: Not reported
EPA Region: 02
Classification: Conditionally Exempt Small Quantity Generator
Description: Handler: generates 100 kg or less of hazardous waste per calendar month, and accumulates 1000 kg or less of hazardous waste at any time; or generates 1 kg or less of acutely hazardous waste per calendar month, and accumulates at any time: 1 kg or less of acutely hazardous waste; or 100 kg or less of any residue or contaminated soil, waste or other debris resulting from the cleanup of a spill, into or on any land or water, of acutely hazardous waste; or generates 100 kg or less of any residue or contaminated soil, waste or other debris resulting from the cleanup of a spill, into or on any land or water, of acutely hazardous waste during any calendar month, and accumulates at any time: 1 kg or less of acutely hazardous waste; or 100 kg or less of any residue or contaminated soil, waste or other debris resulting from the cleanup of a spill, into or on any land or water, of acutely hazardous waste

Handler Activities Summary:
U.S. importer of hazardous waste: No
Mixed waste (haz. and radioactive): No
Recycler of hazardous waste: No
Transporter of hazardous waste: No
Treater, storer or disposer of HW: No
Underground injection activity: No
On-site burner exemption: No
Furnace exemption: No
Used oil fuel burner: No
Used oil processor: No
User oil refiner: No
Used oil fuel marketer to burner: No
Used oil Specification marketer: No

CON EDISON SERVICE BOX: 39820 (Continued) **1016143752**

Used oil transfer facility: No
Used oil transporter: No

Violation Status: No violations found

FINDS:

Registry ID: 110055468113

Environmental Interest/Information System
RCRAInfo is a national information system that supports the Resource Conservation and Recovery Act (RCRA) program through the tracking of events and activities related to facilities that generate, transport, and treat, store, or dispose of hazardous waste. RCRAInfo allows RCRA program staff to track the notification, permit, compliance, and corrective action activities required under RCRA.

AW553 **PENN STATION POWER PLANT** **NY TANKS** **S107784505**
SE **246 WEST 31ST STREET** **NY HIST AST** **N/A**
1/8-1/4 **NEW YORK, NY 10001**
0.249 mi.
1317 ft. **Site 6 of 6 in cluster AW**

Relative:
Higher

Actual:
33 ft.

TANKS:
Facility Id: 2-605742
Region: STATE
DEC Region: 2
Site Status: Active
Program Type: PBS
Expiration Date: 04/24/2016
UTM X: 585029.09455000004
UTM Y: 4511450.1808799999

HIST AST:
PBS Number: 2-605742
SWIS Code: 6201
Operator: B&B DEPARTMENT
Facility Phone: (212) 630-7292
Facility Addr2: Not reported
Facility Type: TRUCKING/TRANSPORTATION
Emergency: STATIONARY ENG.
Emergency Tel: (212) 630-7643
Old PBSNO: Not reported
Date Inspected: Not reported
Inspector: Not reported
Result of Inspection: Not reported
Owner Name: NATIONAL RAILROAD PASSENGER CORP. (AMTRAK)
Owner Address: 60 MASSACHUSETTS AVE., N.E.
Owner City,St,Zip: WASHINGTON, DC 20002
Federal ID: Not reported
Owner Tel: (202) 906-3025
Owner Type: Corporate/Commercial
Owner Subtype: Not reported
Mailing Contact: RICHARD MOHLENHOFF
Mailing Name: AMTRAK
Mailing Address: 400 W. 31ST STREET
Mailing Address 2: 4TH FLOOR

PENN STATION POWER PLANT (Continued) **S107784505**

Mailing City,St,Zip:	NEW YORK, NY 10001
Mailing Telephone:	(212) 630-6215
Owner Mark:	First Owner
Facility Status:	1 - Active PBS facility, i.e. total capacity of the PBS tanks is greater than 1,100 gallons, regardless if Subpart 360-14 tanks exist or not at the facility.
Certification Flag:	False
Certification Date:	04/27/2001
Expiration:	04/24/2006
Renew Flag:	False
Renew Date:	Not reported
Total Capacity:	7000
FAMT:	True
Facility Screen:	No Missing Data
Owner Screen:	No Missing Data
Tank Screen:	No Missing Data
Dead Letter:	False
CBS Number:	Not reported
Town or City:	NEW YORK CITY
County Code:	62
Town or City Code:	01
Region:	2

Tank ID:	A-01
Tank Location:	ABOVEGROUND ON SADDLES LEGS, STILTS, RACK, OR CRADLE
Tank Status:	In Service
Install Date:	09/01/1985
Capacity (Gal):	3500
Product Stored:	DIESEL
Tank Type:	Steel/carbon steel
Tank Internal:	0
Tank External:	1
Pipe Location:	Aboveground
Pipe Type:	STEEL/IRON
Pipe Internal:	None
Pipe External:	1
Tank Containment:	Diking
Leak Detection:	0
Overfill Protection:	4
Dispenser Method:	Suction
Date Tested:	Not reported
Next Test Date:	Not reported
Missing Data for Tank:	No Missing Data
Date Closed:	Not reported
Test Method:	Not reported
Deleted:	False
Updated:	True
SPDES Number:	Not reported
Lat/Long:	Not reported

Tank ID:	A-02
Tank Location:	ABOVEGROUND ON SADDLES LEGS, STILTS, RACK, OR CRADLE
Tank Status:	In Service
Install Date:	09/01/1985
Capacity (Gal):	3500
Product Stored:	DIESEL

PENN STATION POWER PLANT (Continued) **S107784505**

Tank Type:	Steel/carbon steel
Tank Internal:	0
Tank External:	1
Pipe Location:	Aboveground
Pipe Type:	STEEL/IRON
Pipe Internal:	None
Pipe External:	1
Tank Containment:	Diking
Leak Detection:	0
Overfill Protection:	4
Dispenser Method:	Suction
Date Tested:	Not reported
Next Test Date:	Not reported
Missing Data for Tank:	No Missing Data
Date Closed:	Not reported
Test Method:	Not reported
Deleted:	False
Updated:	True
SPDES Number:	Not reported
Lat/Long:	Not reported

AO554 **METRO** **NY LTANKS** **S109064186**
NE **9TH AVE 38TH STREET** **N/A**
1/4-1/2 **BROOKLYN, NY**
0.256 mi.
1351 ft. **Site 19 of 19 in cluster AO**

Relative:
Higher

Actual:
36 ft.

LTANKS:

Site ID:	395024
Spill Number/Closed Date:	0713297 / 6/19/2008
Spill Date:	3/17/2008
Spill Cause:	Tank Test Failure
Spill Source:	Commercial/Industrial
Spill Class:	Known release with minimal potential for fire or hazard. DEC Response. Willing Responsible Party. Corrective action taken.
Cleanup Ceased:	Not reported
Cleanup Meets Standard:	False
SWIS:	2401
Investigator:	bkfalvey
Referred To:	Not reported
Reported to Dept:	3/17/2008
CID:	444
Water Affected:	Not reported
Spill Notifier:	Other
Last Inspection:	Not reported
Recommended Penalty:	False
UST Involvement:	False
Remediation Phase:	0
Date Entered In Computer:	3/17/2008
Spill Record Last Update:	6/19/2008
Spiller Name:	JOE EWALD
Spiller Company:	METRO
Spiller Address:	9TH AVE 38TH STREET
Spiller City,St,Zip:	BROOKLYN, NY
Spiller County:	001
Spiller Contact:	JOE EWALD
Spiller Phone:	(718) 694-5231
Spiller Extention:	Not reported

METRO (Continued) **S109064186**

DEC Region: 2
DER Facility ID: 271825
DEC Memo: 3/28/08 Called George Cunningham of NYCT (646)252-3607 taday [I was on VL from 3/17 to 3/25]. Left message on machine to call me back. Sent ttf letter to:George CunninghamNYCT2 broadway, 2nd Fl.New york, NY 10004 bf6/19/08 On 4/28/08, received letter from jennifer Woutinen of NYCT in response to ttf letter. Supply pump on suction side lost prime, so line was tested. Track crew working near line broke pipe. Soil samples taken. All parameters are non-detect and line was replaced. NFA. bf
Remarks: PBS No: 2-190047LINE FAILURE: ISOLATE AND REDO

Material:
Site ID: 395024
Operable Unit ID: 1151970
Operable Unit: 01
Material ID: 2142740
Material Code: 0008
Material Name: Diesel
Case No.: Not reported
Material FA: Petroleum
Quantity: 0
Units: Gallons
Recovered: No
Resource Affected: Not reported
Oxygenate: False

Tank Test:
Site ID: 395024
Spill Tank Test: 2384852
Tank Number: 38S-1
Tank Size: 4000
Test Method: 03
Leak Rate: 0
Gross Fail: Not reported
Modified By: Watchdog
Last Modified: 3/17/2008
Test Method: Horner EZ Check I or II

AX555 **CENTRAL IRON** **NY LTANKS** **S106703590**
WSW **505 WEST 27TH STREET** **N/A**
1/4-1/2 **NEW YORK, NY**
0.257 mi.
1358 ft. **Site 2 of 3 in cluster AX**

Relative:
Lower

Actual:
15 ft.

LTANKS:
Site ID: 172881
Spill Number/Closed Date: 9109614 / 12/15/2003
Spill Date: 12/10/1991
Spill Cause: Tank Overfill
Spill Source: Non Major Facility > 1,100 gal
Spill Class: Known release with minimal potential for fire or hazard. DEC Response. Willing Responsible Party. Corrective action taken.
Cleanup Ceased: Not reported
Cleanup Meets Standard: False
SWIS: 3101

CENTRAL IRON (Continued) **S106703590**

Investigator:	SIGONA
Referred To:	Not reported
Reported to Dept:	12/10/1991
CID:	Not reported
Water Affected:	Not reported
Spill Notifier:	DEC
Last Inspection:	Not reported
Recommended Penalty:	False
UST Involvement:	False
Remediation Phase:	0
Date Entered In Computer:	12/13/1991
Spill Record Last Update:	12/15/2003
Spiller Name:	Not reported
Spiller Company:	CENTRAL IRON
Spiller Address:	Not reported
Spiller City,St,Zip:	ZZ
Spiller County:	001
Spiller Contact:	Not reported
Spiller Phone:	Not reported
Spiller Extention:	Not reported
DEC Region:	2
DER Facility ID:	145487
DEC Memo:	Not reported
Remarks:	2-550 GAL TANKS/500 HEATING OIL.

Material:

Site ID:	172881
Operable Unit ID:	959724
Operable Unit:	01
Material ID:	570445
Material Code:	0009
Material Name:	Gasoline
Case No.:	Not reported
Material FA:	Petroleum
Quantity:	10
Units:	Gallons
Recovered:	No
Resource Affected:	Not reported
Oxygenate:	False

Tank Test:

556
SSW
1/4-1/2
0.259 mi.
1370 ft.

PS 33
281 NINTH AVENUE
NEW YORK, NY 10001

NY LTANKS **U000411085**
NY HIST AST **N/A**

Relative:
Lower

Actual:
23 ft.

LTANKS:

Site ID:	224963
Spill Number/Closed Date:	9713196 / 3/3/2003
Spill Date:	2/26/1998
Spill Cause:	Tank Overfill
Spill Source:	Institutional, Educational, Gov., Other
Spill Class:	Known release with minimal potential for fire or hazard. DEC Response. Willing Responsible Party. Corrective action taken.

PS 33 (Continued) **U000411085**

Cleanup Ceased:	Not reported
Cleanup Meets Standard:	False
SWIS:	3101
Investigator:	TOMASELLO
Referred To:	Not reported
Reported to Dept:	2/26/1998
CID:	366
Water Affected:	Not reported
Spill Notifier:	Other
Last Inspection:	Not reported
Recommended Penalty:	False
UST Involvement:	False
Remediation Phase:	0
Date Entered In Computer:	2/26/1998
Spill Record Last Update:	3/3/2003
Spiller Name:	Not reported
Spiller Company:	CASTLE OIL
Spiller Address:	290 LOCUST AVE
Spiller City,St,Zip:	BRONX, NY 10454-
Spiller County:	001
Spiller Contact:	JOHN KASE
Spiller Phone:	(718) 391-6590
Spiller Extention:	Not reported
DEC Region:	2
DER Facility ID:	185691
DEC Memo:	Not reported
Remarks:	CALLER REPORTING OVERFILL AT PUBLIC SCHOOL #33. CLEAN UP WILL BEGIN SHORTLY.

Material:

Site ID:	224963
Operable Unit ID:	1059258
Operable Unit:	01
Material ID:	324220
Material Code:	0003A
Material Name:	#6 Fuel Oil
Case No.:	Not reported
Material FA:	Petroleum
Quantity:	60
Units:	Gallons
Recovered:	No
Resource Affected:	Not reported
Oxygenate:	False

Tank Test:

Site ID:	252801
Spill Number/Closed Date:	9614151 / 12/31/1997
Spill Date:	3/5/1997
Spill Cause:	Tank Overfill
Spill Source:	Institutional, Educational, Gov., Other
Spill Class:	Known release with minimal potential for fire or hazard. DEC Response. Willing Responsible Party. Corrective action taken.
Cleanup Ceased:	Not reported
Cleanup Meets Standard:	False

PS 33 (Continued) **U000411085**

SWIS:	3101
Investigator:	MMMULQUE
Referred To:	Not reported
Reported to Dept:	3/5/1997
CID:	205
Water Affected:	Not reported
Spill Notifier:	Responsible Party
Last Inspection:	Not reported
Recommended Penalty:	False
UST Involvement:	False
Remediation Phase:	0
Date Entered In Computer:	3/5/1997
Spill Record Last Update:	1/6/1998
Spiller Name:	ESTON CLARE
Spiller Company:	T & S TRUCKING
Spiller Address:	53 2ND AVENUE
Spiller City,St,Zip:	BROOKLYN, NY
Spiller County:	001
Spiller Contact:	Not reported
Spiller Phone:	(718) 391-6575
Spiller Extention:	Not reported
DEC Region:	2
DER Facility ID:	207077
DEC Memo:	Prior to Sept, 2004 data translation this spill Lead_DEC Field was "MULQUEEN"
Remarks:	CALLER STATED THAT 5,500GAL WAS ORDERED. TANK STARTED OVERFILLINGAT 1,315 GALS.

Material:

Site ID:	252801
Operable Unit ID:	1045585
Operable Unit:	01
Material ID:	339261
Material Code:	0002A
Material Name:	#4 Fuel Oil
Case No.:	Not reported
Material FA:	Petroleum
Quantity:	50
Units:	Gallons
Recovered:	No
Resource Affected:	Not reported
Oxygenate:	False

Tank Test:

HIST AST:

PBS Number:	2-478393
SWIS Code:	6201
Operator:	PLANT OPERATION
Facility Phone:	(718) 391-6000
Facility Addr2:	281 9TH AV
Facility Type:	Not reported
Emergency:	SCHOOL SAFETY
Emergency Tel:	(212) 979-3300
Old PBSNO:	Not reported

PS 33 (Continued) **U000411085**

Date Inspected:	Not reported
Inspector:	Not reported
Result of Inspection:	Not reported
Owner Name:	BOARD OF EDUCATION
Owner Address:	28-11 QUEENS PLAZA NORTH
Owner City,St,Zip:	LONG ISLAND CITY, NY 11101
Federal ID:	Not reported
Owner Tel:	(718) 391-6832
Owner Type:	Local Government
Owner Subtype:	Not reported
Mailing Contact:	FRANK CARDELLO NTROL
Mailing Name:	BOARD OF EDUCATION
Mailing Address:	28-11 QUEENS PLAZA NORTH
Mailing Address 2:	5TH FLOOR
Mailing City,St,Zip:	LONG ISLAND CITY, NY 11101
Mailing Telephone:	(718) 391-6832
Owner Mark:	First Owner
Facility Status:	1 - Active PBS facility, i.e. total capacity of the PBS tanks is greater than 1,100 gallons, regardless if Subpart 360-14 tanks exist or not at the facility.
Certification Flag:	False
Certification Date:	11/08/1999
Expiration:	11/30/2004
Renew Flag:	False
Renew Date:	Not reported
Total Capacity:	15000
FAMT:	True
Facility Screen:	Minor Data Missing
Owner Screen:	Minor Data Missing
Tank Screen:	No Missing Data
Dead Letter:	False
CBS Number:	Not reported
Town or City:	NEW YORK CITY
County Code:	62
Town or City Code:	01
Region:	2

Tank ID:	001
Tank Location:	UNDERGROUND, VAULTED, WITH ACCESS
Tank Status:	In Service
Install Date:	Not reported
Capacity (Gal):	7500
Product Stored:	NOS 5 OR 6 FUEL OIL
Tank Type:	Steel/carbon steel
Tank Internal:	0
Tank External:	01
Pipe Location:	Aboveground/Underground Combination
Pipe Type:	GALVANIZED STEEL
Pipe Internal:	None
Pipe External:	01
Tank Containment:	Vault (w/access)
Leak Detection:	0
Overfill Protection:	4
Dispenser Method:	Gravity
Date Tested:	Not reported
Next Test Date:	Not reported
Missing Data for Tank:	No Missing Data

PS 33 (Continued) **U000411085**

Date Closed:	Not reported
Test Method:	Not reported
Deleted:	False
Updated:	True
SPDES Number:	Not reported
Lat/Long:	Not reported

Tank ID:	002
Tank Location:	UNDERGROUND, VAULTED, WITH ACCESS
Tank Status:	In Service
Install Date:	Not reported
Capacity (Gal):	7500
Product Stored:	NOS 5 OR 6 FUEL OIL
Tank Type:	Steel/carbon steel
Tank Internal:	0
Tank External:	01
Pipe Location:	Aboveground/Underground Combination
Pipe Type:	GALVANIZED STEEL
Pipe Internal:	None
Pipe External:	01
Tank Containment:	Vault (w/access)
Leak Detection:	0
Overfill Protection:	4
Dispenser Method:	Gravity
Date Tested:	Not reported
Next Test Date:	Not reported
Missing Data for Tank:	No Missing Data
Date Closed:	Not reported
Test Method:	Not reported
Deleted:	False
Updated:	True
SPDES Number:	Not reported
Lat/Long:	Not reported

557
ENE
1/4-1/2
0.266 mi.
1405 ft.

LNF PLATING
535 8 AVE.
NYC, NY 10018

NY LTANKS **S102637730**
NY AST **N/A**
NY CBS AST
NY HIST AST
NY CBS

Relative:
Higher

Actual:
38 ft.

LTANKS:

Site ID:	209549
Spill Number/Closed Date:	9313545 / 2/18/1994
Spill Date:	1/17/1994
Spill Cause:	Tank Overfill
Spill Source:	Commercial/Industrial
Spill Class:	Known release that creates potential for fire or hazard. DEC Response. Unknown Responsible Party. Corrective action taken. (ISR)
Cleanup Ceased:	2/18/1994
Cleanup Meets Standard:	True
SWIS:	3101
Investigator:	SIGONA
Referred To:	Not reported
Reported to Dept:	1/17/1994
CID:	Not reported
Water Affected:	Not reported
Spill Notifier:	Responsible Party

LNF PLATING (Continued) **S102637730**

Last Inspection:	Not reported
Recommended Penalty:	False
UST Involvement:	False
Remediation Phase:	0
Date Entered In Computer:	2/24/1994
Spill Record Last Update:	1/9/1995
Spiller Name:	Not reported
Spiller Company:	MYSTIC TRANSPORT.
Spiller Address:	1901 STEINWAY STREET
Spiller City,St,Zip:	QUEENS, NY
Spiller County:	001
Spiller Contact:	Not reported
Spiller Phone:	Not reported
Spiller Extention:	Not reported
DEC Region:	2
DER Facility ID:	173748
DEC Memo:	Not reported
Remarks:	DRIVER SAID THEY RECEIVED AN ORDER FOR 3000 GAL, TANK ONLY TOOK 1600 GAL - CLEANED UP PRETTY WELL WITH SPEEDY AND SEND SOMEONE OUT TOMORROW TO MAKE SURE.

Material:

Site ID:	209549
Operable Unit ID:	995581
Operable Unit:	01
Material ID:	558802
Material Code:	0003A
Material Name:	#6 Fuel Oil
Case No.:	Not reported
Material FA:	Petroleum
Quantity:	5
Units:	Gallons
Recovered:	No
Resource Affected:	Not reported
Oxygenate:	False

Tank Test:

CBS AST:

CBS Number:	2-000018
ICS Number:	2-126644
PBS Number:	Not reported
MOSF Number:	Not reported
SPDES Number:	Not reported
Facility Status:	IN SERVICE
Facility Type:	D
Telephone:	(201) 792-0511
Facility Town:	NEW YORK CITY
Region:	STATE
Expiration Date:	02/17/1997
Total Capacity of All Active Tanks(gal):	0
Operator:	M. AROCHO
Emergency Contact:	M. AROCHO
Emergency Phone:	(201) 792-0511
Owner Name:	LNF PLATING

LNF PLATING (Continued) **S102637730**

Owner Address:	535 8 AVE.
Owner City,St,Zip:	NYC, NY 10018
Owner Telephone:	(212) 279-8856
Owner Type:	Corporate/Commercial
Owner Sub Type:	Not reported
Mail Name:	LNF PLATING
Mail Contact Addr:	535 8 AVE.
Mail Contact Addr2:	Not reported
Mail Contact Contact:	M. AROCHO
Mail Contact City,St,Zip:	NYC, NY 10018
Mail Phone:	(212) 279-8856

Tank Id:	20250
CAS Number:	13463393
Federal ID:	Not reported
Tank Status:	0
Install Date:	02/50
Tank Closed:	02/95
Capacity (Gal):	300
Chemical:	Nickel carbonyl
Tank Location:	Indoors, Aboveground
Tank Type:	Steel/carbon steel
Total Tanks:	0
Tank Secret:	False
Tank Secondary Containment:	Other
Tank Error Status:	No Missing Data
Date Entered:	02/17/1989
Certified Date:	04/26/1995
Substance:	More than one Hazardous Substance on DEC List
Internal Protection:	Rubber Liner
External Protection:	None
Pipe Location:	Aboveground
Pipe Type:	Steel/Iron
Pipe Internal:	None
Pipe External:	None
Pipe Flag:	None
Leak Detection:	None
Overfill Protection:	None
Haz Percent:	20
Last Test:	Not reported
Due Date:	Not reported
SWIS Code:	6101
Lat/Long:	Not reported
Is Updated:	False
Renew Date:	11/02/92
Is It There:	False
Delinquent:	False
Date Expired:	02/17/95
Owner Mark:	1
Certificate Needs to be Printed:	False
Fiscal Amt for Registration Fee Correct:	True
Renewal Has Been Printed for Facility:	True
Pre-Printed Renewal App Last Printed:	01/31/2000

Tank Id:	10050
CAS Number:	37211055

LNF PLATING (Continued) **S102637730**

Federal ID:	Not reported
Tank Status:	0
Install Date:	02/50
Tank Closed:	02/95
Capacity (Gal):	300
Chemical:	Nickel chloride
Tank Location:	Indoors, Aboveground
Tank Type:	Steel/carbon steel
Total Tanks:	0
Tank Secret:	False
Tank Secondary Containment:	Other
Tank Error Status:	No Missing Data
Date Entered:	02/17/1989
Certified Date:	04/26/1995
Substance:	More than one Hazardous Substance on DEC List
Internal Protection:	Rubber Liner
External Protection:	None
Pipe Location:	Aboveground
Pipe Type:	Steel/Iron
Pipe Internal:	None
Pipe External:	None
Pipe Flag:	None
Leak Detection:	None
Overfill Protection:	None
Haz Percent:	20
Last Test:	Not reported
Due Date:	Not reported
SWIS Code:	6101
Lat/Long:	Not reported
Is Updated:	False
Renew Date:	11/02/92
Is It There:	False
Delinquent:	False
Date Expired:	02/17/95
Owner Mark:	1
Certificate Needs to be Printed:	False
Fiscal Amt for Registration Fee Correct:	True
Renewal Has Been Printed for Facility:	True
Pre-Printed Renewal App Last Printed:	01/31/2000

AST:

Region:	STATE
DEC Region:	2
Site Status:	Active
Facility Id:	2-289221
Program Type:	PBS
UTM X:	585104.08813000005
UTM Y:	4511948.7448800001
Expiration Date:	01/01/2017
Site Type:	Apartment Building/Office Building

Affiliation Records:

Site Id:	13016
Affiliation Type:	Mail Contact
Company Name:	535 8TH AVE LLC
Contact Type:	Not reported
Contact Name:	MARK SOLBERG

LNF PLATING (Continued) **S102637730**

Address1:	% OLMSTEAD PROPERTIES, INC.
Address2:	575 EIGHTH AVENUE, SUITE 2400
City:	NEW YORK
State:	NY
Zip Code:	10018
Country Code:	001
Phone:	(212) 716-3714
EMail:	Not reported
Fax Number:	Not reported
Modified By:	NRLOMBAR
Date Last Modified:	4/5/2013

Site Id:	13016
Affiliation Type:	On-Site Operator
Company Name:	535 8TH AVE
Contact Type:	Not reported
Contact Name:	ADOLPH VALUERDE
Address1:	Not reported
Address2:	Not reported
City:	Not reported
State:	NN
Zip Code:	Not reported
Country Code:	001
Phone:	(212) 695-4679
EMail:	Not reported
Fax Number:	Not reported
Modified By:	TRANSLAT
Date Last Modified:	3/4/2004

Site Id:	13016
Affiliation Type:	Emergency Contact
Company Name:	FRANCES SACHAR C/O W REAL EST
Contact Type:	Not reported
Contact Name:	ADOLPH VALUERDE
Address1:	Not reported
Address2:	Not reported
City:	Not reported
State:	NN
Zip Code:	Not reported
Country Code:	001
Phone:	(917) 299-4437
EMail:	Not reported
Fax Number:	Not reported
Modified By:	TRANSLAT
Date Last Modified:	3/4/2004

Site Id:	13016
Affiliation Type:	Facility Owner
Company Name:	535 EIGHTH AVE LLC %OLMSTEAD PROPERTIES INC
Contact Type:	Not reported
Contact Name:	Not reported
Address1:	575 EIGHTH AVE
Address2:	Not reported
City:	NEW YORK
State:	NY
Zip Code:	10018
Country Code:	001

LNF PLATING (Continued) **S102637730**

Phone:	(212) 654-6662
EMail:	Not reported
Fax Number:	Not reported
Modified By:	NRLOMBAR
Date Last Modified:	4/5/2013

Tank Info:

Tank Number:	001
Tank Id:	25662
Material Code:	0003
Common Name of Substance:	#6 Fuel Oil (On-Site Consumption)

Equipment Records:

	C00 - Pipe Location - No Piping
	F00 - Pipe External Protection - None
	I04 - Overfill - Product Level Gauge (A/G)
	B00 - Tank External Protection - None
	H00 - Tank Leak Detection - None
	A00 - Tank Internal Protection - None
	D01 - Pipe Type - Steel/Carbon Steel/Iron
	G00 - Tank Secondary Containment - None
	J02 - Dispenser - Suction Dispenser
	L09 - Piping Leak Detection - Exempt Suction Piping
Tank Location:	1
Tank Type:	Steel/Carbon Steel/Iron
Tank Status:	In Service
Pipe Model:	Not reported
Install Date:	08/06/1926
Capacity Gallons:	5000
Tightness Test Method:	NN
Date Test:	Not reported
Next Test Date:	Not reported
Date Tank Closed:	Not reported
Register:	True
Modified By:	NRLOMBAR
Last Modified:	04/05/2013
Material Name:	#2 Fuel Oil (On-Site Consumption)

CBS AST:

CBS Number:	2-000018
ICS Number:	2-126644
PBS Number:	Not reported
MOSF Number:	Not reported
SPDES Number:	Not reported
Facility Status:	IN SERVICE
Facility Type:	D
Telephone:	(201) 792-0511
Facility Town:	NEW YORK CITY
Region:	STATE
Expiration Date:	02/17/1997
Total Capacity of All Active Tanks(gal):	0
Operator:	M. AROCHO
Emergency Contact:	M. AROCHO
Emergency Phone:	(201) 792-0511
Owner Name:	LNF PLATING

LNF PLATING (Continued) **S102637730**

Owner Address:	535 8 AVE.
Owner City,St,Zip:	NYC, NY 10018
Owner Telephone:	(212) 279-8856
Owner Type:	Corporate/Commercial
Owner Sub Type:	Not reported
Mail Name:	LNF PLATING
Mail Contact Addr:	535 8 AVE.
Mail Contact Addr2:	Not reported
Mail Contact Contact:	M. AROCHO
Mail Contact City,St,Zip:	NYC, NY 10018
Mail Phone:	(212) 279-8856

Tank Id:	20250
CAS Number:	13463393
Federal ID:	Not reported
Tank Status:	0
Install Date:	02/50
Tank Closed:	02/95
Capacity (Gal):	300
Chemical:	Nickel carbonyl
Tank Location:	Indoors, Aboveground
Tank Type:	Steel/carbon steel
Total Tanks:	0
Tank Secret:	False
Tank Secondary Containment:	Other
Tank Error Status:	No Missing Data
Date Entered:	02/17/1989
Certified Date:	04/26/1995
Substance:	More than one Hazardous Substance on DEC List
Internal Protection:	Rubber Liner
External Protection:	None
Pipe Location:	Aboveground
Pipe Type:	Steel/Iron
Pipe Internal:	None
Pipe External:	None
Pipe Flag:	None
Leak Detection:	None
Overfill Protection:	None
Haz Percent:	20
Last Test:	Not reported
Due Date:	Not reported
SWIS Code:	6101
Lat/Long:	Not reported
Is Updated:	False
Renew Date:	11/02/92
Is It There:	False
Delinquent:	False
Date Expired:	02/17/95
Owner Mark:	1
Certificate Needs to be Printed:	False
Fiscal Amt for Registration Fee Correct:	True
Renewal Has Been Printed for Facility:	True
Pre-Printed Renewal App Last Printed:	01/31/2000

Tank Id:	10050
CAS Number:	37211055

LNF PLATING (Continued) **S102637730**

Federal ID:	Not reported
Tank Status:	0
Install Date:	02/50
Tank Closed:	02/95
Capacity (Gal):	300
Chemical:	Nickel chloride
Tank Location:	Indoors, Aboveground
Tank Type:	Steel/carbon steel
Total Tanks:	0
Tank Secret:	False
Tank Secondary Containment:	Other
Tank Error Status:	No Missing Data
Date Entered:	02/17/1989
Certified Date:	04/26/1995
Substance:	More than one Hazardous Substance on DEC List
Internal Protection:	Rubber Liner
External Protection:	None
Pipe Location:	Aboveground
Pipe Type:	Steel/Iron
Pipe Internal:	None
Pipe External:	None
Pipe Flag:	None
Leak Detection:	None
Overfill Protection:	None
Haz Percent:	20
Last Test:	Not reported
Due Date:	Not reported
SWIS Code:	6101
Lat/Long:	Not reported
Is Updated:	False
Renew Date:	11/02/92
Is It There:	False
Delinquent:	False
Date Expired:	02/17/95
Owner Mark:	1
Certificate Needs to be Printed:	False
Fiscal Amt for Registration Fee Correct:	True
Renewal Has Been Printed for Facility:	True
Pre-Printed Renewal App Last Printed:	01/31/2000

HIST AST:

PBS Number:	2-289221
SWIS Code:	6201
Operator:	JEAN ISAAC
Facility Phone:	(212) 594-4728
Facility Addr2:	535 8TH AVE
Facility Type:	Not reported
Emergency:	JEAN ISAAC
Emergency Tel:	(212) 594-4728
Old PBSNO:	Not reported
Date Inspected:	Not reported
Inspector:	Not reported
Result of Inspection:	Not reported
Owner Name:	FRANCES SACHAR C/O W REAL EST
Owner Address:	380 MADISON AVENUE
Owner City,St,Zip:	NEW YORK, NY 10017
Federal ID:	Not reported

LNF PLATING (Continued) **S102637730**

Owner Tel:	(212) 716-3721
Owner Type:	Not reported
Owner Subtype:	Not reported
Mailing Contact:	FRAN GOLDIIN
Mailing Name:	FRANCES SACHAR C/O W REAL EST
Mailing Address:	380 MADISON AVENUE
Mailing Address 2:	Not reported
Mailing City,St,Zip:	NEW YORK, NY 10017
Mailing Telephone:	(212) 716-3721
Owner Mark:	First Owner
Facility Status:	1 - Active PBS facility, i.e. total capacity of the PBS tanks is greater than 1,100 gallons, regardless if Subpart 360-14 tanks exist or not at the facility.
Certification Flag:	False
Certification Date:	11/24/1997
Expiration:	01/07/2003
Renew Flag:	False
Renew Date:	Not reported
Total Capacity:	5000
FAMT:	True
Facility Screen:	Minor Data Missing
Owner Screen:	Minor Data Missing
Tank Screen:	Minor Data Missing
Dead Letter:	False
CBS Number:	Not reported
Town or City:	NEW YORK CITY
County Code:	62
Town or City Code:	01
Region:	2

Tank ID:	001
Tank Location:	ABOVEGROUND
Tank Status:	In Service
Install Date:	Not reported
Capacity (Gal):	5000
Product Stored:	NOS 5 OR 6 FUEL OIL
Tank Type:	Steel/carbon steel
Tank Internal:	Not reported
Tank External:	Not reported
Pipe Location:	Not reported
Pipe Type:	STEEL/IRON
Pipe Internal:	Not reported
Pipe External:	Not reported
Tank Containment:	None
Leak Detection:	0
Overfill Protection:	4
Dispenser Method:	Suction
Date Tested:	Not reported
Next Test Date:	Not reported
Missing Data for Tank:	Minor Data Missing
Date Closed:	Not reported
Test Method:	Not reported
Deleted:	False
Updated:	False
SPDES Number:	Not reported
Lat/Long:	Not reported

LNF PLATING (Continued) **S102637730**

CBS:

CBS Number:	2-000018
Program Type:	CBS
Facility Status:	Unregulated/Closed
Expiration Date:	02/17/1997
Dec Region:	2
UTMX:	585072.41381000
UTMY:	4511939.1154500

558
North
1/4-1/2
0.272 mi.
1438 ft.

509 WEST 38TH ST
509 WEST 38TH ST
MANHATTAN, NY

NY LTANKS **S102672971**
N/A

Relative:
Higher

Actual:
32 ft.

LTANKS:

Site ID:	327504
Spill Number/Closed Date:	9505232 / 7/28/1995
Spill Date:	7/27/1995
Spill Cause:	Tank Overfill
Spill Source:	Institutional, Educational, Gov., Other
Spill Class:	Known release with minimal potential for fire or hazard. DEC Response. Willing Responsible Party. Corrective action taken.
Cleanup Ceased:	7/28/1995
Cleanup Meets Standard:	True
SWIS:	3101
Investigator:	SMMARTIN
Referred To:	Not reported
Reported to Dept:	7/28/1995
CID:	Not reported
Water Affected:	Not reported
Spill Notifier:	Affected Persons
Last Inspection:	Not reported
Recommended Penalty:	False
UST Involvement:	False
Remediation Phase:	0
Date Entered In Computer:	8/17/1995
Spill Record Last Update:	9/30/2004
Spiller Name:	Not reported
Spiller Company:	5 STAR HOSP. INC
Spiller Address:	SAME
Spiller City,St,Zip:	ZZ
Spiller County:	001
Spiller Contact:	Not reported
Spiller Phone:	Not reported
Spiller Extention:	Not reported
DEC Region:	2
DER Facility ID:	263635
DEC Memo:	Prior to Sept, 2004 data translation this spill Lead_DEC Field was "MARTINKAT"
Remarks:	CLEAN UP DONE BY AL EASTMAN/NYCDEP ALREADY ON SCENE - E-W TO 11TH AVE DEP WAS THERE LAST NIGHT - OVERFILL THRU VENT ONTO SIDEWALK THEN ST., RUNNING WEST INTO SEWER.

Material:

Site ID:	327504
Operable Unit ID:	1016198

509 WEST 38TH ST (Continued) **S102672971**

Operable Unit:	01
Material ID:	363225
Material Code:	0001A
Material Name:	#2 Fuel Oil
Case No.:	Not reported
Material FA:	Petroleum
Quantity:	150
Units:	Gallons
Recovered:	150
Resource Affected:	Not reported
Oxygenate:	False

Tank Test:

AY559 **GAS STATION** **NY LTANKS** **S106702998**
NNW **550 WEST 37TH ST** **N/A**
1/4-1/2 **NEW YORK, NY**
0.277 mi.
1462 ft. **Site 1 of 2 in cluster AY**

Relative:
Lower

Actual:
18 ft.

LTANKS:

Site ID:	120895
Spill Number/Closed Date:	0010648 / 3/17/2005
Spill Date:	12/22/2000
Spill Cause:	Tank Failure
Spill Source:	Commercial/Industrial
Spill Class:	Known release that creates potential for fire or hazard. DEC Response. Willing Responsible Party. Corrective action taken.
Cleanup Ceased:	Not reported
Cleanup Meets Standard:	False
SWIS:	3101
Investigator:	JBVOUGHT
Referred To:	Not reported
Reported to Dept:	12/22/2000
CID:	281
Water Affected:	Not reported
Spill Notifier:	Other
Last Inspection:	Not reported
Recommended Penalty:	False
UST Involvement:	True
Remediation Phase:	0
Date Entered In Computer:	12/22/2000
Spill Record Last Update:	3/17/2005
Spiller Name:	PHIL RAZZUTO
Spiller Company:	CLASSIC SANATION CO
Spiller Address:	99 RT 3
Spiller City,St,Zip:	CLIFTON, NJ 07014-
Spiller County:	001
Spiller Contact:	STAN SUCHARSKI
Spiller Phone:	(631) 586-4900
Spiller Extention:	Not reported
DEC Region:	2
DER Facility ID:	104927
DEC Memo:	Prior to Sept, 2004 data translation this spill Lead_DEC Field was "ROMMEL"This spill case was reassigned from DEC (Sigona) to Rommel on01/07/2004.On December 22, 2000, DEC (Sigona) observed the

GAS STATION (Continued) **S106702998**

excavation and removal of 4 x 550 gallon USTs. The contents of 3 x 550 gallon USTs was found to contain a mixture of gasoline and water. 1 x 550 gallon UST contained water only. The excavation was being performed by Fenely & Nicol for Public Parking, Inc. The project was also supervised by DEC contractor EAR under PIN project for New York Auto Service which was impacting the Jacob Javits Center. Does not appear to be related to New York Auto Service spill or have an impact on the Javits Center. 2/24/05-Vought-Spoke with Phillip Rizzuto (973-470-25510) who is agent for property owners. Rizutto asked for status of Tank Closure Report review and Vought required that a copy be sent to DEC for review. Spill transferred from Rommel to Vought.3/16/05-Vought-Reviewed Tank Closure Report(Fenley & Nicol - Angel Ramirez) dated 1/18/01 and received on 3/2/05. Project was prepared for:Mr. Phil RizzutoClassic Sanitation Corporation99 Route 3 Clifton, NJ 07014Removal and closure of one (275-gallon) fuel oil AST and four (550-gallon) gasoline USTs. Subject site is used as a public parking garage. Three (550-gallon) gasoline USTs were removed from the north-east front of the interior of the building(Tank Area 1) and one (550-gallon) gasoline UST was removed from southwest of Tank Area 1. Depth to groundwater at site estimated to be 20 feet below grade and flow to the west. "Inspector Anthony Sigona of the NYSDEC was present at the time of the excavcation to inspect the tanks and excavated area". "The bottom and sidewalls of the excavation consisted of Manhattan Schist and bedrock". "...it was discovered that soil above the tanks exhibited evidence of gasoline contamination". All product lines were removed and disposed. Soil were analyzed for 8260/8270 TCLP as per Sigona. Soil analyticals only showed on minor exceedence of napthalene at 11ug/L (Guidance value is 10ug/L). No PID readings were detected. Report recommends No Further Action. Spill closed by Vought due to one minor TAGM 4046 Soil Cleanup Objective exceedence.

Remarks: DURING TANK REMOVAL SOIL CONTAMINATION HAS BEEN DISCOVERED.CONTAMINATION IS ON TOP OF TANKS. AREA TO BE EXCAVATED AND FURTHER SAMPLING/TESTING TO BE DONE. NO CALL BACK REQUESTED.CALLER HAS BEEN IN CONTACT WITH REGION 2 OFFICE.

Material:

Site ID:	120895
Operable Unit ID:	832683
Operable Unit:	01
Material ID:	544542
Material Code:	0009
Material Name:	Gasoline
Case No.:	Not reported
Material FA:	Petroleum
Quantity:	0
Units:	Gallons
Recovered:	No
Resource Affected:	Not reported
Oxygenate:	False

Tank Test:

560 SW 1/4-1/2 0.290 mi. 1531 ft.

ELLIOT HOUSES -NYCHA
426 WEST 27TH ST
NEW YORK CITY, NY

NY LTANKS
NY Spills

S104495199
N/A

Relative: Lower

Actual: 17 ft.

LTANKS:

Site ID:	309346
Spill Number/Closed Date:	9602200 / 2/6/2006
Spill Date:	5/15/1996
Spill Cause:	Tank Test Failure
Spill Source:	Commercial/Industrial
Spill Class:	Known release that creates potential for fire or hazard. DEC Response. Willing Responsible Party. Corrective action taken.
Cleanup Ceased:	Not reported
Cleanup Meets Standard:	False
SWIS:	3101
Investigator:	SWKRASZE
Referred To:	Not reported
Reported to Dept:	5/15/1996
CID:	257
Water Affected:	Not reported
Spill Notifier:	Affected Persons
Last Inspection:	Not reported
Recommended Penalty:	False
UST Involvement:	False
Remediation Phase:	0
Date Entered In Computer:	5/15/1996
Spill Record Last Update:	2/6/2006
Spiller Name:	FRANK OCELLO
Spiller Company:	NYCHA
Spiller Address:	250 BRAODWAY
Spiller City,St,Zip:	MANHATTAN, NY
Spiller County:	001
Spiller Contact:	SEBASTIN LOREFICE
Spiller Phone:	(212) 306-3229
Spiller Extention:	Not reported
DEC Region:	2
DER Facility ID:	202268
DEC Memo:	12/14/05: This spill transferred from J.Kolleeny to S.Kraszewski.02/06/06: This spill closed to consolidate with open spill #8908401. - SK
Remarks:	going to isolate and retest

Material:

Site ID:	309346
Operable Unit ID:	1033758
Operable Unit:	01
Material ID:	352001
Material Code:	0001A
Material Name:	#2 Fuel Oil
Case No.:	Not reported
Material FA:	Petroleum
Quantity:	0
Units:	Gallons
Recovered:	No
Resource Affected:	Not reported
Oxygenate:	False

ELLIOT HOUSES -NYCHA (Continued) **S104495199**

Tank Test:

Site ID:	246287
Spill Number/Closed Date:	9002184 / 2/6/2006
Spill Date:	5/25/1990
Spill Cause:	Tank Test Failure
Spill Source:	Institutional, Educational, Gov., Other
Spill Class:	Known release with minimal potential for fire or hazard. DEC Response. Willing Responsible Party. Corrective action taken.
Cleanup Ceased:	Not reported
Cleanup Meets Standard:	False
SWIS:	3101
Investigator:	SWKRASZE
Referred To:	Not reported
Reported to Dept:	5/25/1990
CID:	Not reported
Water Affected:	Not reported
Spill Notifier:	Tank Tester
Last Inspection:	Not reported
Recommended Penalty:	False
UST Involvement:	False
Remediation Phase:	0
Date Entered In Computer:	5/31/1990
Spill Record Last Update:	2/6/2006
Spiller Name:	Not reported
Spiller Company:	NYCHA
Spiller Address:	Not reported
Spiller City,St,Zip:	ZZ
Spiller County:	001
Spiller Contact:	Not reported
Spiller Phone:	Not reported
Spiller Extention:	Not reported
DEC Region:	2
DER Facility ID:	202268
DEC Memo:	12/14/05: This spill transferred from J.Kolleeny to S.Kraszewski.02/06/06: This spill closed to consolidate with open spill #8908401. - SK
Remarks:	VISIBLE LEAKS AT GAUGES & (2) MANHOLE COVERS, MANIFOLD TANKS (2) 20K FAILED HORNER EZY CHECK WITH A GROSS LEAK, WILL REPAIR & RETEST.

Material:

Site ID:	246287
Operable Unit ID:	940253
Operable Unit:	01
Material ID:	436943
Material Code:	0002A
Material Name:	#4 Fuel Oil
Case No.:	Not reported
Material FA:	Petroleum
Quantity:	-1
Units:	Not reported
Recovered:	No
Resource Affected:	Not reported
Oxygenate:	False

ELLIOT HOUSES -NYCHA (Continued) **S104495199**

Tank Test:

Site ID:	246287
Spill Tank Test:	1537127
Tank Number:	001
Tank Size:	0
Test Method:	00
Leak Rate:	0
Gross Fail:	Not reported
Modified By:	Spills
Last Modified:	10/1/2004
Test Method:	Unknown
Site ID:	246287
Spill Tank Test:	1537128
Tank Number:	002
Tank Size:	0
Test Method:	00
Leak Rate:	0
Gross Fail:	Not reported
Modified By:	Spills
Last Modified:	10/1/2004
Test Method:	Unknown

SPILLS:

Facility ID:	8908401
Facility Type:	ER
DER Facility ID:	202268
Site ID:	252274
DEC Region:	2
Spill Date:	11/24/1989
Spill Number/Closed Date:	8908401 / Not Reported
Spill Cause:	Equipment Failure
Spill Class:	Known release that creates potential for fire or hazard. DEC Response. Willing Responsible Party. Corrective action taken.
SWIS:	3101
Investigator:	jkkann
Referred To:	TEMP SHUTDOWN SYSTEM, RPT DUE 10/1/14
Reported to Dept:	11/24/1989
CID:	Not reported
Water Affected:	Not reported
Spill Source:	Institutional, Educational, Gov., Other
Spill Notifier:	Responsible Party
Cleanup Ceased:	Not reported
Cleanup Meets Std:	False
Last Inspection:	Not reported
Recommended Penalty:	False
UST Trust:	False
Remediation Phase:	1
Date Entered In Computer:	11/29/1989
Spill Record Last Update:	5/21/2014
Spiller Name:	MR CARTER
Spiller Company:	NYCHA
Spiller Address:	Not reported
Spiller City,St,Zip:	ZZ
Spiller Company:	001
Contact Name:	Not reported

ELLIOT HOUSES -NYCHA (Continued) **S104495199**

Contact Phone: Not reported
DEC Memo: 12/14/05: This spill transferred from J.Kolleeny to S.Kraszewski.9/22/06: Spill transferred from Kraszewski to Kann.1/19/10: J.Kann - revised work plan received 11/17/09. WP approved 1/19/10.9/23/10: J.kann - Quarterly Report recieved 9/01/10.5/11/12: J.Kann - quarterly report recieved on 5/9/12.9/6/12: J.kann - quarterly report received on 8/21/12.1/16/13 : J.kann - 10/24/12 QR rcvd on 1/16/13.5/21/14: J.Kann - email sent to NYCHA today stating:The Department understands that a recovery system is operating, that monthly VEFR is being performed and that quarterly monitoring is currently being done at the following five sites: Amsterdam HousesElliott HousesManhattanville HousesMelrose HousesBaruch Houses Since wells at these five sites have consistently (based on quarterly reports received over the past year) had no product, a sheen or <0.08 inch of product in their wells, the Department would like NYCHA to temporarily cease operation of the systems and VEFR at these sites. For the next 4 months, the wells must be monitored to determine if any significant recharge of product occurs. Accurate readings of product thickness must be made, which may require using the gauging method used at South Jamaica Houses on May 19, 2014. In addition, during this 4 month time period, no absorbent socks should be placed in the wells. Data from this monitoring, along with recommendations, must be included in the 2014 3rd quarter monitoring report for these sites, which is due to the Department by October 1, 2014. In the event that a significant recharge is noticed in any of the wells during these 4 months, the Department must be contacted immediately (within 72 hours of gauging).
Not reported
Remarks: 20K TANK - EVERYTIME FILLED ACTIVE FLOW TAKES PLACE INTO BASEMENT THRU WALLS - ABSORBED WITH SPEEDY DRY AND TEMPORARILY TAKING TANK OUT OF SERVICE

Material:
Site ID: 252274
Operable Unit ID: 935780
Operable Unit: 01
Material ID: 445144
Material Code: 0002A
Material Name: #4 Fuel Oil
Case No.: Not reported
Material FA: Petroleum
Quantity: -1
Units: Pounds
Recovered: No
Resource Affected: Not reported
Oxygenate: False

Tank Test:
Site ID: 252274
Spill Tank Test: 1536460
Tank Number: Not reported
Tank Size: 0
Test Method: 00
Leak Rate: 0
Gross Fail: Not reported
Modified By: Spills
Last Modified: 10/1/2004

ELLIOT HOUSES -NYCHA (Continued) **S104495199**

Test Method: Unknown

AZ561 **APARTMENT BUILDING** **NY LTANKS** **S104950889**
East **261 WEST 36TH STREET** **N/A**
1/4-1/2 **MANHATTAN, NY**
0.291 mi.
1535 ft. **Site 1 of 2 in cluster AZ**

Relative:
Higher

Actual:
38 ft.

LTANKS:

Site ID:	76906
Spill Number/Closed Date:	0011776 / 3/22/2001
Spill Date:	1/31/2001
Spill Cause:	Tank Failure
Spill Source:	Institutional, Educational, Gov., Other
Spill Class:	Known release with minimal potential for fire or hazard. DEC Response. Willing Responsible Party. Corrective action taken.
Cleanup Ceased:	Not reported
Cleanup Meets Standard:	False
SWIS:	3101
Investigator:	JMKRIMGO
Referred To:	Not reported
Reported to Dept:	1/31/2001
CID:	282
Water Affected:	Not reported
Spill Notifier:	Other
Last Inspection:	Not reported
Recommended Penalty:	False
UST Involvement:	False
Remediation Phase:	0
Date Entered In Computer:	1/31/2001
Spill Record Last Update:	3/22/2001
Spiller Name:	N/A
Spiller Company:	NEWMARK AND COMPANY
Spiller Address:	N/A
Spiller City,St,Zip:	N/A, ZZ
Spiller County:	001
Spiller Contact:	ISAAC MUNGRA
Spiller Phone:	(718) 624-4842
Spiller Extention:	Not reported
DEC Region:	2
DER Facility ID:	71815
DEC Memo:	Prior to Sept, 2004 data translation this spill Lead_DEC Field was "KRIMGOLD"PETROLEUM TANK CLEANERS ON SITE. FIXED THE TANK AND CLEANED UP THE SPILL.
Remarks:	THE TANK (5,000 GALLON) LEAKED ABOUT 20 GALLONS WAS SPILLED.

Material:

Site ID:	76906
Operable Unit ID:	833715
Operable Unit:	01
Material ID:	542073
Material Code:	0001A
Material Name:	#2 Fuel Oil
Case No.:	Not reported
Material FA:	Petroleum
Quantity:	20

APARTMENT BUILDING (Continued) **S104950889**

Units:	Gallons
Recovered:	20
Resource Affected:	Not reported
Oxygenate:	False

Tank Test:

AY562 NNW 1/4-1/2 0.291 mi. 1535 ft. **COMMERCIAL BUILDING** **NY LTANKS** **S106737471**
541 WEST 37TH STREET **N/A**
NEW YORK, NY

Site 2 of 2 in cluster AY

Relative: Lower

Actual: 18 ft.

LTANKS:

Site ID:	334665
Spill Number/Closed Date:	0409846 / 5/5/2005
Spill Date:	12/3/2004
Spill Cause:	Tank Test Failure
Spill Source:	Institutional, Educational, Gov., Other
Spill Class:	Possible release with minimal potential for fire or hazard or Known release with no damage. DEC Response. Willing Responsible Party. Corrective action taken.
Cleanup Ceased:	Not reported
Cleanup Meets Standard:	True
SWIS:	3101
Investigator:	SMSANGES
Referred To:	Not reported
Reported to Dept:	12/3/2004
CID:	444
Water Affected:	Not reported
Spill Notifier:	Tank Tester
Last Inspection:	Not reported
Recommended Penalty:	False
UST Involvement:	False
Remediation Phase:	0
Date Entered In Computer:	12/3/2004
Spill Record Last Update:	5/5/2005
Spiller Name:	MORTY
Spiller Company:	COMMERCIAL BUILDING
Spiller Address:	541 WEST 37TH STREET
Spiller City,St,Zip:	NEW YORK, NY
Spiller County:	001
Spiller Contact:	MORTY
Spiller Phone:	(212) 564-2000
Spiller Extention:	Not reported
DEC Region:	2
DER Facility ID:	269881
DEC Memo:	ttf ltr sent 1/14/20052/14/2005 Received a letter from Morton Usdan (212-564-2006) saying that he hired a company to work on the tank. If it can be fixed, it will be. If not, it will be abandoned.5/2/2005 Sangesland spoke to Mr. Usdan. He said PTC found a dry leak in the vent line and replaced the line. Tank was retested and passed, no contamination was visible.Sangesland asked Mr. Usdan to submit all of this in writing to DEC.5/5/2005 Sangesland received a letter from Mark Salamack at Petroleum Tank Cleaners.Tank was originally tested and failed by another company. PTC emptied the 1500 gal tank,

COMMERCIAL BUILDING (Continued) **S106737471**

isolated the lines and the stickline and vent line were found to leak. The gasket was replaced and then the tank was tested alone and passed.All necessary piping was replaced and no contamination was found.Spill Closed

Remarks: PBS No: 2-210420

Material:

Site ID:	334665
Operable Unit ID:	1096791
Operable Unit:	01
Material ID:	576729
Material Code:	0001A
Material Name:	#2 Fuel Oil
Case No.:	Not reported
Material FA:	Petroleum
Quantity:	Not reported
Units:	Gallons
Recovered:	No
Resource Affected:	Not reported
Oxygenate:	False

Tank Test:

Site ID:	334665
Spill Tank Test:	1548373
Tank Number:	0001
Tank Size:	1400
Test Method:	03
Leak Rate:	0
Gross Fail:	Not reported
Modified By:	Watchdog
Last Modified:	12/6/2004
Test Method:	Horner EZ Check I or II

AX563 **DEL. SPILL /W.28ST.&10AV** **NY LTANKS** **S102671130**
SW **W. 26TH ST & 10TH AVE** **N/A**
1/4-1/2 **NEW YORK CITY, NY**
0.293 mi.
1547 ft. **Site 3 of 3 in cluster AX**

Relative:
Lower

Actual:
14 ft.

LTANKS:

Site ID:	295262
Spill Number/Closed Date:	8605584 / 12/4/1986
Spill Date:	12/4/1986
Spill Cause:	Tank Overfill
Spill Source:	Commercial/Industrial
Spill Class:	Not reported
Cleanup Ceased:	12/4/1986
Cleanup Meets Standard:	True
SWIS:	3101
Investigator:	UNASSIGNED
Referred To:	Not reported
Reported to Dept:	12/4/1986
CID:	Not reported
Water Affected:	NONE
Spill Notifier:	Other
Last Inspection:	Not reported

DEL. SPILL /W.28ST.&10AV (Continued) **S102671130**

Recommended Penalty:	False
UST Involvement:	False
Remediation Phase:	0
Date Entered In Computer:	12/6/1986
Spill Record Last Update:	3/26/2002
Spiller Name:	Not reported
Spiller Company:	ONDPR TRUCKING
Spiller Address:	702 OAK ST.
Spiller City,St,Zip:	ZZ
Spiller County:	001
Spiller Contact:	Not reported
Spiller Phone:	Not reported
Spiller Extention:	Not reported
DEC Region:	2
DER Facility ID:	238927
DEC Memo:	Prior to Sept, 2004 data translation this spill Lead_DEC Field was " " Not reported
Remarks:	NYCFD CONTAINED SPILL WITH SORBENT PADS. UNKNOWN NOTIFIER.

Material:

Site ID:	295262
Operable Unit ID:	902966
Operable Unit:	01
Material ID:	474759
Material Code:	0009
Material Name:	Gasoline
Case No.:	Not reported
Material FA:	Petroleum
Quantity:	400
Units:	Pounds
Recovered:	No
Resource Affected:	Not reported
Oxygenate:	False

Tank Test:

BA564 **M B HAMPTONS LLC. - TTF** **NY LTANKS** **S103478240**
East **224 WEST 30TH STREET** **N/A**
1/4-1/2 **NEW YORK, NY 10001**
0.297 mi.
1569 ft. **Site 1 of 2 in cluster BA**

Relative:
Higher

Actual:
39 ft.

LTANKS:

Site ID:	60072
Spill Number/Closed Date:	9806038 / Not Reported
Spill Date:	8/14/1998
Spill Cause:	Tank Test Failure
Spill Source:	Institutional, Educational, Gov., Other
Spill Class:	Known release with minimal potential for fire or hazard. DEC Response. Willing Responsible Party. Corrective action taken.
Cleanup Ceased:	Not reported
Cleanup Meets Standard:	False
SWIS:	3101
Investigator:	TJDEMEO
Referred To:	MACDONALD
Reported to Dept:	8/14/1998

M B HAMPTONS LLC. - TTF (Continued) **S103478240**

CID:	322
Water Affected:	Not reported
Spill Notifier:	Tank Tester
Last Inspection:	Not reported
Recommended Penalty:	False
UST Involvement:	False
Remediation Phase:	1
Date Entered In Computer:	8/14/1998
Spill Record Last Update:	8/13/2012
Spiller Name:	DONALD LEE
Spiller Company:	M B HAMPTONS
Spiller Address:	224 WEST 30TH ST
Spiller City,St,Zip:	MANHATTAN, NY
Spiller County:	999
Spiller Contact:	DONALD LEE
Spiller Phone:	(212) 714- 2902
Spiller Extention:	Not reported
DEC Region:	2
DER Facility ID:	10092
DEC Memo:	Prior to Sept, 2004 data translation this spill Lead_DEC Field was "M TIBBE"Jeremy Musklin224 W. 30th StreetManhattan, NY 718-643-5461Spill assigned to James Drumm for SCIpresent owner is M.B. Hamptons phone # 212 714 2902Donald Lee is contactowner is not aware that there was a spill on the property. spill was reported before they bought the building. spill report faxed to them on 10/19/0508/13/12 - LZ As Randy Austin requested, the spill has been reassigned to Tim DeMeo
Remarks:	tank test failure

Material:

Site ID:	60072
Operable Unit ID:	1067217
Operable Unit:	01
Material ID:	317211
Material Code:	0001A
Material Name:	#2 Fuel Oil
Case No.:	Not reported
Material FA:	Petroleum
Quantity:	0
Units:	Gallons
Recovered:	No
Resource Affected:	Not reported
Oxygenate:	False

Tank Test:

BB565 **408 WEST 39TH ST** **NY LTANKS** **S102662822**
NE **408 WEST 39TH ST** **N/A**
1/4-1/2 **MANHATTAN, NY**
0.305 mi.
1612 ft. **Site 1 of 2 in cluster BB**

Relative:
Higher

Actual:
31 ft.

LTANKS:

Site ID:	183559
Spill Number/Closed Date:	9612460 / 2/13/1997
Spill Date:	1/18/1997
Spill Cause:	Tank Overfill

408 WEST 39TH ST (Continued) **S102662822**

Spill Source:	Institutional, Educational, Gov., Other
Spill Class:	Known release with minimal potential for fire or hazard. DEC Response. Willing Responsible Party. Corrective action taken.
Cleanup Ceased:	Not reported
Cleanup Meets Standard:	False
SWIS:	3101
Investigator:	MMMULQUE
Referred To:	Not reported
Reported to Dept:	1/18/1997
CID:	369
Water Affected:	Not reported
Spill Notifier:	Responsible Party
Last Inspection:	Not reported
Recommended Penalty:	False
UST Involvement:	False
Remediation Phase:	0
Date Entered In Computer:	1/18/1997
Spill Record Last Update:	2/13/1997
Spiller Name:	CHARLIE BOETTIGER
Spiller Company:	Not reported
Spiller Address:	408 WEST 39TH ST
Spiller City,St,Zip:	MANHATTAN, ZZ
Spiller County:	001
Spiller Contact:	CHARLIE BOETTIGER
Spiller Phone:	(718) 932-9075
Spiller Extention:	Not reported
DEC Region:	2
DER Facility ID:	153687
DEC Memo:	Prior to Sept, 2004 data translation this spill Lead_DEC Field was "MULQUEEN"
Remarks:	CLEANUP IN PROGRESS

Material:

Site ID:	183559
Operable Unit ID:	1043976
Operable Unit:	01
Material ID:	341103
Material Code:	0002A
Material Name:	#4 Fuel Oil
Case No.:	Not reported
Material FA:	Petroleum
Quantity:	5
Units:	Gallons
Recovered:	5
Resource Affected:	Not reported
Oxygenate:	False

Tank Test:

BA566 **237 WEST 35TH ST** **NY LTANKS** **S103558837**
East **237 WEST 35TH ST** **N/A**
1/4-1/2 **MANHATTAN, NY**
0.308 mi.
1624 ft. **Site 2 of 2 in cluster BA**

Relative:
Higher

Actual:
39 ft.

LTANKS:

Site ID:	117113
Spill Number/Closed Date:	9811630 / 2/11/1999
Spill Date:	12/16/1998
Spill Cause:	Tank Overfill
Spill Source:	Private Dwelling
Spill Class:	Known release with minimal potential for fire or hazard. DEC Response. Willing Responsible Party. Corrective action taken.
Cleanup Ceased:	Not reported
Cleanup Meets Standard:	False
SWIS:	3101
Investigator:	CAENGELH
Referred To:	Not reported
Reported to Dept:	12/16/1998
CID:	216
Water Affected:	Not reported
Spill Notifier:	Responsible Party
Last Inspection:	Not reported
Recommended Penalty:	False
UST Involvement:	False
Remediation Phase:	0
Date Entered In Computer:	12/16/1998
Spill Record Last Update:	5/20/2002
Spiller Name:	LEE POWERS
Spiller Company:	MYSTIC TRANSPORTATION
Spiller Address:	1901 STEINWAY AVE
Spiller City,St,Zip:	ASTORIA, NY 11105-
Spiller County:	001
Spiller Contact:	LEE POWERS
Spiller Phone:	(718) 932-9075
Spiller Extention:	Not reported
DEC Region:	2
DER Facility ID:	101888
DEC Memo:	Prior to Sept, 2004 data translation this spill Lead_DEC Field was "ENGELHARDT"Engelhardt was off hour responder. Spoke to Lee Powers - Spill to cement outside house. No sewers or drains affected. Cleanup being performed by Mystic crew.
Remarks:	IT APPEARS THAT A OIL DELIVERY WAS DONE TWICE TO THE SAME RESIDENCE CAUSING A SPILL THEY ARE IN THE PROCESS OF CLEANING UP THE SPILL AT THIS TIME

Material:

Site ID:	117113
Operable Unit ID:	1068924
Operable Unit:	01
Material ID:	311914
Material Code:	0003A
Material Name:	#6 Fuel Oil
Case No.:	Not reported
Material FA:	Petroleum
Quantity:	15
Units:	Gallons
Recovered:	15

237 WEST 35TH ST (Continued) **S103558837**

Resource Affected: Not reported
Oxygenate: False

Tank Test:

BC567 **APARTNMENT BUILDING TTF** **NY LTANKS** **S111738872**
SE **245 W 29TH ST** **N/A**
1/4-1/2 **NEW YORK, NY**
0.309 mi.
1633 ft. **Site 1 of 3 in cluster BC**

Relative:
Higher

Actual:
30 ft.

LTANKS:

Site ID:	461834
Spill Number/Closed Date:	1113817 / 11/27/2012
Spill Date:	3/12/2012
Spill Cause:	Tank Test Failure
Spill Source:	Commercial/Industrial
Spill Class:	Known release with minimal potential for fire or hazard. DEC Response. Willing Responsible Party. Corrective action taken.
Cleanup Ceased:	Not reported
Cleanup Meets Standard:	False
SWIS:	3101
Investigator:	SMSANGES
Referred To:	Not reported
Reported to Dept:	3/12/2012
CID:	Not reported
Water Affected:	Not reported
Spill Notifier:	Other
Last Inspection:	Not reported
Recommended Penalty:	False
UST Involvement:	False
Remediation Phase:	0
Date Entered In Computer:	3/12/2012
Spill Record Last Update:	11/27/2012
Spiller Name:	JOHN
Spiller Company:	CHAMPION COMBUSTION
Spiller Address:	245 W 29TH ST
Spiller City,St,Zip:	NEW YORK, NY
Spiller County:	999
Spiller Contact:	ROBERT
Spiller Phone:	Not reported
Spiller Extention:	Not reported
DEC Region:	2
DER Facility ID:	416281
DEC Memo:	Case started as a TTF on March 13, 2012On May 30, 2012 Sangesland spoke to property manager (Pedro Martin 212-868-3888). He said there is a 5,000 gal #6 tank that has some contamination issues (he didn't know details). Owner hired Riteway Tank to deal with the problems. Sangesland sent an e-mail to both David at Riteway and Veronica Zhune to ask them to work together on this site. Unknown if tank is being repaired or closed/removed?5/29/2012 Sangesland got an e-mail from David Chan at Riteway. He said they just got a signed proposal back from the owner. They will move forward with additional sampling and work in the next few weeks. 7/6/2012 Sangesland received an e-mail from Riteway:Sampling was performed this past Monday we core drilled through the bottom of the tank to retrieve samples. The samples

APARTNMENT BUILDING TTF (Continued) **S111738872**

returned dirty (verified onsite via PID). Ground water is at the tank, as soon as we core drilled through the bottom, water rushed in. We are currently writing an action plan for Veronica. We propose to IMMEDIATELY cut/install perforations on the interior of the tank of various sizes and at various heights to minimize the spreading of the contamination and to aid in the migration of loose product back into the tank. We are working on a delineation proposal for the client. Due to the location of the tank (buried in the basement), To perform an accurate delineation may be extremely difficult, if not near impossible. Access to the area is limited, especially when trying to get "geo probe" equipment onsite.7/27/2012 - Sangesland sent this message to Riteway today after a site visit:Earlier today I inspected the basement of 245 West 29th St and discussed the project with Joe Ostrowski.Based on the inspection and discussion, the NYSDEC is requiring two tasks to be completed before the tank can be closed in place.1) The NYSDEC requests that several additional holes be drilled in the sidewall of the buried tank to allow groundwater (and petroleum) to freely flow back into the tank.This liquid should be pumped out weekly for a period of 4-6 weeks. An inspection should be made of this liquid to determine what percentage is petroleum. 2) Two additional soil borings need to be drilled through the basement floor at a location approx 8 feet North of the buried tank and another 8 feet South of the buried tank down below the Groundwater level in the area. A soil sample should be taken at the Groundwater interface level and tested for VOC's and SVOC's per Methods 8260 & 8270.Based on the results of these two tasks, the NYSDEC may require additional work, or may close the case out and allow the existing tank to be closed in place.Please provide a short writeup of the results of this investigation.Thanks,
SS**********
********** 10/26/2012 Sangesland spoke to David Chan at Riteway. He tried to take soil borings around the tank as requested. He hit refusal at about 6ft. He got minor "hits" on some VOCs. Slots were cut in the buried tank and they have pumped out several hundred gallons of water from the tank about 6 times over the last 1-2 months. Visual inspection of this water shows no oil. Riteway will return one more time to take a water sample and do a "sniff" test. If the sample smells at all, a sample will be sent to the lab.
**********11/27/2012 Sangesland spoke to David Chan at Riteway. He said they put slots in the existing buried tank and have pumped out groundwater from the tank several times over the last month. The water appears clean and there is no oil mixed in. Based on this information, DEC has approved closing the spill case and allowing the property owners to go ahead with closing this tank and constructing a new tank.

Remarks: test failure, no loss of product, tank has been pumped

Material:

Site ID:	461834
Operable Unit ID:	1211912
Operable Unit:	01
Material ID:	2209743
Material Code:	0003A
Material Name:	#6 Fuel Oil
Case No.:	Not reported
Material FA:	Petroleum
Quantity:	0

APARTNMENT BUILDING TTF (Continued) **S111738872**

Units: Gallons
Recovered: Not reported
Resource Affected: Not reported
Oxygenate: False

Tank Test:

BC568
SE
1/4-1/2
0.309 mi.
1633 ft.

Relative:
Higher

Actual:
30 ft.

UNDERGROUND TTF **NY LTANKS** **S111738876**
245 WEST 29TH STREET **N/A**
NEW YORK, NY

Site 2 of 3 in cluster BC

LTANKS:

Site ID:	461888
Spill Number/Closed Date:	1113867 / 7/27/2012
Spill Date:	3/13/2012
Spill Cause:	Tank Test Failure
Spill Source:	Commercial/Industrial
Spill Class:	Known release with minimal potential for fire or hazard. DEC Response. Willing Responsible Party. Corrective action taken.
Cleanup Ceased:	Not reported
Cleanup Meets Standard:	False
SWIS:	3101
Investigator:	SMSANGES
Referred To:	Not reported
Reported to Dept:	3/13/2012
CID:	Not reported
Water Affected:	Not reported
Spill Notifier:	Other
Last Inspection:	Not reported
Recommended Penalty:	False
UST Involvement:	False
Remediation Phase:	0
Date Entered In Computer:	3/13/2012
Spill Record Last Update:	7/27/2012
Spiller Name:	PADRRO MARTIN
Spiller Company:	WILLIAMS REAL ESTATE
Spiller Address:	245 WEST 29TH STREET
Spiller City,St,Zip:	NEW YORK, NY
Spiller County:	999
Spiller Contact:	PADRRO MARTIN
Spiller Phone:	(212) 868-3888
Spiller Extention:	Not reported
DEC Region:	2
DER Facility ID:	416335
DEC Memo:	Case started as a TTF on March 13, 2012On May 30, 2012 Sangesland spoke to property manager (Pedro Martin 212-868-3888). He said there is a 5,000 gal #6 tank that has some contamination issues (he didn't know details). Owner hired Riteway Tank to deal with the problems. Sangesland sent an e-mail to both David at Riteway and Veronica Zhune to ask them to work together on this site. Unknown if tank is being repaired or closed/removed?This spill case has been closed out and combined with a duplicate spill #1113817
Remarks:	failed tank - removing old tank

UNDERGROUND TTF (Continued) **S111738876**

Material:

Site ID:	461888
Operable Unit ID:	1211963
Operable Unit:	01
Material ID:	2209802
Material Code:	0003A
Material Name:	#6 Fuel Oil
Case No.:	Not reported
Material FA:	Petroleum
Quantity:	Not reported
Units:	Not reported
Recovered:	Not reported
Resource Affected:	Not reported
Oxygenate:	False

Tank Test:

569
West
1/4-1/2
0.318 mi.
1678 ft.

RED BALL INTERIOR DEMOLITION
625 WEST 29 STREET
NEW YORK, NY 10001

NY SWF/LF **S108146083**
N/A

Relative:
Lower

Actual:
13 ft.

SWF/LF:

Flag:	INACTIVE
Region Code:	2
Phone Number:	2125942931
Owner Name:	Not reported
Owner Type:	Not reported
Owner Address:	Not reported
Owner Addr2:	Not reported
Owner City,St,Zip:	Not reported
Owner Email:	Not reported
Owner Phone:	Not reported
Contact Name:	DANIEL PALMADESSA; PRESIDENT
Contact Address:	Not reported
Contact Addr2:	Not reported
Contact City,St,Zip:	Not reported
Contact Email:	Not reported
Contact Phone:	Not reported
Activity Desc:	Transfer station - permit
Activity Number:	[31T08]
Active:	No
East Coordinate:	584200
North Coordinate:	4512900
Accuracy Code:	Not reported
Regulatory Status:	Permit
Waste Type:	Not reported
Authorization #:	2-6205-00003
Authorization Date:	Not reported
Expiration Date:	12/31/1999

AZ570 **240 WEST 36TH ST./COMMERC** **NY LTANKS** **S104275484**
East **240 WEST 36TH ST.** **N/A**
1/4-1/2 **NEW YORK CITY, NY**
0.321 mi.
1696 ft. **Site 2 of 2 in cluster AZ**

Relative:
Higher

Actual:
39 ft.

LTANKS:

Site ID:	197832
Spill Number/Closed Date:	8705735 / 10/7/1987
Spill Date:	10/7/1987
Spill Cause:	Tank Overfill
Spill Source:	Commercial/Industrial
Spill Class:	Known release with minimal potential for fire or hazard. DEC Response. Willing Responsible Party. Corrective action taken.
Cleanup Ceased:	10/7/1987
Cleanup Meets Standard:	True
SWIS:	3101
Investigator:	TOMASELLO
Referred To:	Not reported
Reported to Dept:	10/7/1987
CID:	Not reported
Water Affected:	Not reported
Spill Notifier:	Affected Persons
Last Inspection:	Not reported
Recommended Penalty:	False
UST Involvement:	False
Remediation Phase:	0
Date Entered In Computer:	10/30/1987
Spill Record Last Update:	8/4/1995
Spiller Name:	Not reported
Spiller Company:	Not reported
Spiller Address:	Not reported
Spiller City,St,Zip:	***Update***, ZZ
Spiller County:	001
Spiller Contact:	Not reported
Spiller Phone:	Not reported
Spiller Extention:	Not reported
DEC Region:	2
DER Facility ID:	164632
DEC Memo:	Not reported
Remarks:	OVERFLOW IN BASEMENT BUT WAS CONTAINED.

Material:

Site ID:	197832
Operable Unit ID:	911796
Operable Unit:	01
Material ID:	468313
Material Code:	0003A
Material Name:	#6 Fuel Oil
Case No.:	Not reported
Material FA:	Petroleum
Quantity:	500
Units:	Gallons
Recovered:	No
Resource Affected:	Not reported
Oxygenate:	False

Tank Test:

BD571 **271 11TH AVE/MANHATTAN** **NY LTANKS** **S102671246**
West **271 11TH AVE** **N/A**
1/4-1/2 **NEW YORK CITY, NY**
0.323 mi.
1705 ft. **Site 1 of 2 in cluster BD**

Relative:
Lower

Actual:
9 ft.

LTANKS:

Site ID:	255435
Spill Number/Closed Date:	8710036 / 12/29/1988
Spill Date:	2/29/1988
Spill Cause:	Tank Overfill
Spill Source:	Tank Truck
Spill Class:	Not reported
Cleanup Ceased:	12/29/1988
Cleanup Meets Standard:	True
SWIS:	3101
Investigator:	TOMASELLO
Referred To:	Not reported
Reported to Dept:	2/29/1988
CID:	Not reported
Water Affected:	Not reported
Spill Notifier:	Responsible Party
Last Inspection:	Not reported
Recommended Penalty:	False
UST Involvement:	False
Remediation Phase:	0
Date Entered In Computer:	3/2/1988
Spill Record Last Update:	1/19/1989
Spiller Name:	Not reported
Spiller Company:	WATERFRONT REALTY
Spiller Address:	Not reported
Spiller City,St,Zip:	ZZ
Spiller County:	001
Spiller Contact:	Not reported
Spiller Phone:	Not reported
Spiller Extention:	Not reported
DEC Region:	2
DER Facility ID:	209227
DEC Memo:	Not reported
Remarks:	SPILL CONTAINED IN TANK VAULT ROOM OF BUILDING, OCCURRED DURING DELIVERY.

Material:

Site ID:	255435
Operable Unit ID:	914958
Operable Unit:	01
Material ID:	461823
Material Code:	0003A
Material Name:	#6 Fuel Oil
Case No.:	Not reported
Material FA:	Petroleum
Quantity:	1000
Units:	Gallons
Recovered:	No
Resource Affected:	Not reported
Oxygenate:	False

Tank Test:

BC572 **232 W. 29TH ST.** **NY LTANKS** **S102672646**
SE **232 W. 29TH STREET** **N/A**
1/4-1/2 **MANHATTAN, NY**
0.330 mi.
1740 ft. **Site 3 of 3 in cluster BC**

Relative:
Higher

Actual:
31 ft.

LTANKS:

Site ID:	240001
Spill Number/Closed Date:	9409873 / 10/24/1994
Spill Date:	10/24/1994
Spill Cause:	Tank Overfill
Spill Source:	Private Dwelling
Spill Class:	Known release with minimal potential for fire or hazard. DEC Response. Willing Responsible Party. Corrective action taken.
Cleanup Ceased:	10/24/1994
Cleanup Meets Standard:	True
SWIS:	3101
Investigator:	SMMARTIN
Referred To:	Not reported
Reported to Dept:	10/24/1994
CID:	Not reported
Water Affected:	Not reported
Spill Notifier:	Responsible Party
Last Inspection:	Not reported
Recommended Penalty:	False
UST Involvement:	False
Remediation Phase:	0
Date Entered In Computer:	12/1/1994
Spill Record Last Update:	12/1/1994
Spiller Name:	Not reported
Spiller Company:	PETRO ASTORIA
Spiller Address:	Not reported
Spiller City,St,Zip:	ZZ
Spiller County:	001
Spiller Contact:	Not reported
Spiller Phone:	Not reported
Spiller Extention:	Not reported
DEC Region:	2
DER Facility ID:	197418
DEC Memo:	Prior to Sept, 2004 data translation this spill Lead_DEC Field was "MARITNKAT"
Remarks:	BARK PRESSURE-APPLIED SPEEDY DRY

Material:

Site ID:	240001
Operable Unit ID:	1003842
Operable Unit:	01
Material ID:	375747
Material Code:	0066A
Material Name:	UNKNOWN PETROLEUM
Case No.:	Not reported
Material FA:	Petroleum
Quantity:	-1
Units:	Gallons
Recovered:	No
Resource Affected:	Not reported
Oxygenate:	False

232 W. 29TH ST. (Continued) **S102672646**

Tank Test:

BE573
East
1/4-1/2
0.335 mi.
1769 ft.

Relative:
Higher

Actual:
39 ft.

PRIVATE REISDENCE
252 WEST 37TH STREET
MANHATTAN, NY

NY LTANKS **S103517615**
NY Spills **N/A**

Site 1 of 3 in cluster BE

LTANKS:

Site ID:	333697
Spill Number/Closed Date:	0409059 / 8/18/2006
Spill Date:	11/9/2004
Spill Cause:	Tank Overfill
Spill Source:	Private Dwelling
Spill Class:	Known release with minimal potential for fire or hazard. DEC Response. Willing Responsible Party. Corrective action taken.
Cleanup Ceased:	Not reported
Cleanup Meets Standard:	False
SWIS:	3101
Investigator:	qxabidi
Referred To:	Not reported
Reported to Dept:	11/9/2004
CID:	407
Water Affected:	Not reported
Spill Notifier:	Other
Last Inspection:	Not reported
Recommended Penalty:	False
UST Involvement:	False
Remediation Phase:	0
Date Entered In Computer:	11/16/2004
Spill Record Last Update:	8/18/2006
Spiller Name:	CASTLE OIL
Spiller Company:	CASTLE OIL
Spiller Address:	Not reported
Spiller City,St,Zip:	ZZ
Spiller County:	001
Spiller Contact:	CASTLE OIL
Spiller Phone:	(718) 579-3480
Spiller Extention:	Not reported
DEC Region:	2
DER Facility ID:	268948
DEC Memo:	Tipple responded, oil impacted sidewalk, roadway along curb and Con-Ed transformer vault. Con-Ed advised of impact, surfaces cleaned, awaiting documentation. PBS# 2-15227707/31/06: This spill is transferred from Mr. Koon Tang to Q. Abidi.Called to Mr. Angelo Solimine (718)499-2900 and talk to Ms. Mili (Secretary) she will find information regarding spill and she will call me back. -QA08/15/06: Called Angelo solomine (T&S Trucking Co.)and talked to Mr. John Bari he said he will find out the report and he will fax me. -QA08/18/06: Recieved a closing confirmation letter from Mr. Eston Clare, Sr. Manager (T & S) Trucking Company in which he mentioned that approximate 10 to 15 gals of #6 oil due to defective gauge caused oil to spill while Delivery was being made. T & S Trucking Company sent their Spill Crew at that private residence same day. The Crew cleaned everything that had been stained. Based on the information DEC staff closed the spill. -QA

PRIVATE REISDENCE (Continued) **S103517615**

Remarks: faulty gauge oil came out of vent: oil went into coned vault and coned was notified: michele tipple was advised from dec:

Material:

Tank Test:

SPILLS:

Facility ID:	9608844
Facility Type:	ER
DER Facility ID:	101562
Site ID:	116742
DEC Region:	2
Spill Date:	10/16/1996
Spill Number/Closed Date:	9608844 / 2/9/2005
Spill Cause:	Equipment Failure
Spill Class:	Known release that creates potential for fire or hazard. DEC Response. Willing Responsible Party. Corrective action taken.
SWIS:	3101
Investigator:	JHOCONNE
Referred To:	Not reported
Reported to Dept:	10/16/1996
CID:	233
Water Affected:	Not reported
Spill Source:	Commercial/Industrial
Spill Notifier:	Responsible Party
Cleanup Ceased:	Not reported
Cleanup Meets Std:	False
Last Inspection:	Not reported
Recommended Penalty:	False
UST Trust:	False
Remediation Phase:	0
Date Entered In Computer:	10/16/1996
Spill Record Last Update:	2/9/2005
Spiller Name:	PAT MCHUGH
Spiller Company:	CON EDISON
Spiller Address:	128 WEST END AVENUE
Spiller City,St,Zip:	NEW YORK, NY 10023
Spiller Company:	001
Contact Name:	Not reported
Contact Phone:	Not reported
DEC Memo:	Prior to Sept, 2004 data translation this spill Lead_DEC Field was "ENGELHARDT"2/9/05: Con Ed inspected vault: "Site visit was performed and no oil was found - Also, CINDE database indicates site was visited by a crew after the initial incident and no report of oil was made." Close out. (JHO)
Remarks:	transformer failure some material may have gone into sewercrew will be sent as soon as possible not enroute yet at least 5 gallons contained in a vault

Material:

Site ID:	116742
Operable Unit ID:	1036981
Operable Unit:	01
Material ID:	561146

PRIVATE REISDENCE (Continued) **S103517615**

Material Code:	0020A
Material Name:	TRANSFORMER OIL
Case No.:	Not reported
Material FA:	Petroleum
Quantity:	6
Units:	Gallons
Recovered:	No
Resource Affected:	Not reported
Oxygenate:	False

Tank Test:

BE574 **APT BUILDING TTF** **NY LTANKS** **S112148825**
ENE **256 WEST 38 ST** **N/A**
1/4-1/2 **MANHATTAN, NY**
0.336 mi.
1774 ft. **Site 2 of 3 in cluster BE**

Relative:
Higher

Actual:
39 ft.

LTANKS:

Site ID:	466230
Spill Number/Closed Date:	1203417 / Not Reported
Spill Date:	7/9/2012
Spill Cause:	Tank Test Failure
Spill Source:	Private Dwelling
Spill Class:	Known release with minimal potential for fire or hazard. DEC Response. Willing Responsible Party. Corrective action taken.
Cleanup Ceased:	Not reported
Cleanup Meets Standard:	False
SWIS:	3101
Investigator:	SMSANGES
Referred To:	Not reported
Reported to Dept:	7/9/2012
CID:	Not reported
Water Affected:	Not reported
Spill Notifier:	Other
Last Inspection:	Not reported
Recommended Penalty:	False
UST Involvement:	False
Remediation Phase:	1
Date Entered In Computer:	7/9/2012
Spill Record Last Update:	7/9/2012
Spiller Name:	Not reported
Spiller Company:	APT BUILDING
Spiller Address:	Not reported
Spiller City,St,Zip:	NY
Spiller County:	999
Spiller Contact:	ROB HILL
Spiller Phone:	Not reported
Spiller Extention:	Not reported
DEC Region:	2
DER Facility ID:	420566
DEC Memo:	Not reported
Remarks:	4500 gal tank

Material:

Site ID:	466230

APT BUILDING TTF (Continued) **S112148825**

Operable Unit ID:	1216236
Operable Unit:	01
Material ID:	2214402
Material Code:	0003A
Material Name:	#6 Fuel Oil
Case No.:	Not reported
Material FA:	Petroleum
Quantity:	Not reported
Units:	Gallons
Recovered:	Not reported
Resource Affected:	Not reported
Oxygenate:	False

Tank Test:

575
NW
1/4-1/2
0.337 mi.
1777 ft.

ROY WEIDENER MOTOR LINE
651 W 33ST,MARSHALLING YD
MANHATTAN, NY

NY LTANKS **S106703392**
N/A

Relative:
Lower

Actual:
16 ft.

LTANKS:

Site ID:	316029
Spill Number/Closed Date:	8907931 / 11/9/1989
Spill Date:	11/8/1989
Spill Cause:	Tank Failure
Spill Source:	Commercial Vehicle
Spill Class:	Not reported
Cleanup Ceased:	11/9/1989
Cleanup Meets Standard:	True
SWIS:	3101
Investigator:	SIGONA
Referred To:	Not reported
Reported to Dept:	11/8/1989
CID:	Not reported
Water Affected:	Not reported
Spill Notifier:	Responsible Party
Last Inspection:	Not reported
Recommended Penalty:	False
UST Involvement:	True
Remediation Phase:	0
Date Entered In Computer:	11/13/1989
Spill Record Last Update:	12/13/2002
Spiller Name:	Not reported
Spiller Company:	ROY WEIDENER MOTOR LINE
Spiller Address:	Not reported
Spiller City,St,Zip:	ZZ
Spiller County:	001
Spiller Contact:	Not reported
Spiller Phone:	Not reported
Spiller Extention:	Not reported
DEC Region:	2
DER Facility ID:	254777
DEC Memo:	Not reported
Remarks:	20-30 YARDS OF CONTAMINATED SOIL.

ROY WEIDENER MOTOR LINE (Continued) **S106703392**

Material:

Site ID:	316029
Operable Unit ID:	932860
Operable Unit:	01
Material ID:	570744
Material Code:	0008
Material Name:	Diesel
Case No.:	Not reported
Material FA:	Petroleum
Quantity:	90
Units:	Gallons
Recovered:	No
Resource Affected:	Not reported
Oxygenate:	False

Tank Test:

BD576 **COMMERCIAL BUILDING** **NY LTANKS** **S105994894**
WSW **260 11TH AVE** **N/A**
1/4-1/2 **NEW YORK CITY, NY**
0.343 mi.
1811 ft. **Site 2 of 2 in cluster BD**

Relative:
Lower

Actual:
9 ft.

LTANKS:

Site ID:	275745
Spill Number/Closed Date:	0109855 / 6/27/2005
Spill Date:	1/9/2002
Spill Cause:	Tank Failure
Spill Source:	Commercial/Industrial
Spill Class:	Known release with minimal potential for fire or hazard. DEC Response. Willing Responsible Party. Corrective action taken.
Cleanup Ceased:	Not reported
Cleanup Meets Standard:	False
SWIS:	3101
Investigator:	MJHAGGER
Referred To:	Not reported
Reported to Dept:	1/11/2002
CID:	282
Water Affected:	Not reported
Spill Notifier:	Other
Last Inspection:	Not reported
Recommended Penalty:	False
UST Involvement:	False
Remediation Phase:	0
Date Entered In Computer:	1/11/2002
Spill Record Last Update:	6/27/2005
Spiller Name:	ISAAC MUNGRA
Spiller Company:	COMMERCIAL BUILDING
Spiller Address:	260 11TH AVE
Spiller City,St,Zip:	NEW YORK CITY, NY
Spiller County:	001
Spiller Contact:	ISAAC MUNGRA
Spiller Phone:	(718) 624-4842
Spiller Extention:	Not reported
DEC Region:	2
DER Facility ID:	224181

COMMERCIAL BUILDING (Continued) **S105994894**

DEC Memo: Prior to Sept, 2004 data translation this spill Lead_DEC Field was "DEMEO"6/27/05 - Haggerty - Recieved an invoice from Petroleum Tank Cleaners, Inc. detailing the clean-up and disposal of contaminats from the site. 18.89 tons of contaminated soil was removed and properly disposed of.

Remarks: LEAKING TANK CAUSED THE SPILL SOME OF THE PRODUCT WENT INTO THE SUMP PIT.SPILL OCCURRED ON JAN 9TH.THEY SETUP A TEMPORARY TANK AND PUMPED OUT THE DAMAGED TANK.THE SPILL HAS NOT BEEN CLEANED UP AS OF YET.

Material:

Site ID:	275745
Operable Unit ID:	848206
Operable Unit:	01
Material ID:	527499
Material Code:	0003A
Material Name:	#6 Fuel Oil
Case No.:	Not reported
Material FA:	Petroleum
Quantity:	0
Units:	Gallons
Recovered:	No
Resource Affected:	Not reported
Oxygenate:	False

Tank Test:

577
ENE
1/4-1/2
0.347 mi.
1833 ft.

307 W 39TH ST
307 W 39TH ST
NEW YORK, NY 10018

NY LTANKS **S102673398**
NY AST **N/A**
NY HIST AST

Relative:
Higher

Actual:
37 ft.

LTANKS:

Site ID:	153365
Spill Number/Closed Date:	9602492 / 12/31/1997
Spill Date:	5/21/1996
Spill Cause:	Tank Overfill
Spill Source:	Private Dwelling
Spill Class:	Known release with minimal potential for fire or hazard. DEC Response. Willing Responsible Party. Corrective action taken.
Cleanup Ceased:	Not reported
Cleanup Meets Standard:	False
SWIS:	3101
Investigator:	MMMULQUE
Referred To:	Not reported
Reported to Dept:	5/21/1996
CID:	196
Water Affected:	Not reported
Spill Notifier:	Other
Last Inspection:	Not reported
Recommended Penalty:	False
UST Involvement:	False
Remediation Phase:	0
Date Entered In Computer:	5/21/1996
Spill Record Last Update:	1/6/1998
Spiller Name:	JIM CAREY

307 W 39TH ST (Continued) **S102673398**

Spiller Company:	HANDS ON MANAGMENT
Spiller Address:	307 WEST 39TH ST
Spiller City,St,Zip:	MANHATTEN, NY
Spiller County:	001
Spiller Contact:	JIM CAREY
Spiller Phone:	(718) 579-3414
Spiller Extention:	Not reported
DEC Region:	2
DER Facility ID:	130135
DEC Memo:	Prior to Sept, 2004 data translation this spill Lead_DEC Field was "MULQUEEN"
Remarks:	TANK OVER FILL ABOUT 10 GALS. SPILLED ON GROUND. CLEAN UP TEAM ON WAY FOR SAME. AT THIS TIME DRIVER HAS LEAK CONTAINED.

Material:

Site ID:	153365
Operable Unit ID:	1033954
Operable Unit:	01
Material ID:	352308
Material Code:	0001A
Material Name:	#2 Fuel Oil
Case No.:	Not reported
Material FA:	Petroleum
Quantity:	10
Units:	Gallons
Recovered:	10
Resource Affected:	Not reported
Oxygenate:	False

Tank Test:

AST:

Region:	STATE
DEC Region:	2
Site Status:	Active
Facility Id:	2-274585
Program Type:	PBS
UTM X:	585175.91165000002
UTM Y:	4512112.5481399996
Expiration Date:	05/11/2015
Site Type:	Apartment Building/Office Building

Affiliation Records:

Site Id:	11736
Affiliation Type:	Facility Owner
Company Name:	NOVITA LLC
Contact Type:	MANAGING AGENT
Contact Name:	FRANK PECORA
Address1:	1374 1ST AVE. #1A
Address2:	Not reported
City:	NEW YORK
State:	NY
Zip Code:	10021
Country Code:	001
Phone:	(212) 861-0303

307 W 39TH ST (Continued) **S102673398**

EMail:	Not reported
Fax Number:	Not reported
Modified By:	MSBAPTIS
Date Last Modified:	10/21/2010

Site Id:	11736
Affiliation Type:	Mail Contact
Company Name:	NOVITA LLC
Contact Type:	Not reported
Contact Name:	FRANK PECORA
Address1:	1374 FIRST AVENUE
Address2:	#1A
City:	NEW YORK
State:	NY
Zip Code:	10021
Country Code:	001
Phone:	(212) 861-0303
EMail:	Not reported
Fax Number:	Not reported
Modified By:	cgfreedm
Date Last Modified:	5/24/2004

Site Id:	11736
Affiliation Type:	On-Site Operator
Company Name:	NOVITA LLC
Contact Type:	Not reported
Contact Name:	HAYDDE CASTELLANO
Address1:	Not reported
Address2:	Not reported
City:	Not reported
State:	NN
Zip Code:	Not reported
Country Code:	001
Phone:	(212) 861-0303
EMail:	Not reported
Fax Number:	Not reported
Modified By:	MSBAPTIS
Date Last Modified:	10/21/2010

Site Id:	11736
Affiliation Type:	Emergency Contact
Company Name:	NOVITA LLC
Contact Type:	Not reported
Contact Name:	FRANK PECORA
Address1:	Not reported
Address2:	Not reported
City:	Not reported
State:	NN
Zip Code:	Not reported
Country Code:	999
Phone:	(212) 861-0303
EMail:	Not reported
Fax Number:	Not reported
Modified By:	MSBAPTIS
Date Last Modified:	10/21/2010

307 W 39TH ST (Continued) **S102673398**

Tank Info:

Tank Number:	001
Tank Id:	13817
Material Code:	0001
Common Name of Substance:	#2 Fuel Oil (On-Site Consumption)

Equipment Records:

H06 - Tank Leak Detection - Impervious Barrier/Concrete Pad (A/G)
B00 - Tank External Protection - None
C01 - Pipe Location - Aboveground
L09 - Piping Leak Detection - Exempt Suction Piping
I05 - Overfill - Vent Whistle
J02 - Dispenser - Suction Dispenser
D01 - Pipe Type - Steel/Carbon Steel/Iron
A00 - Tank Internal Protection - None
F00 - Pipe External Protection - None
G03 - Tank Secondary Containment - Vault (w/o access)

Tank Location:	1
Tank Type:	Steel/Carbon Steel/Iron
Tank Status:	In Service
Pipe Model:	Not reported
Install Date:	07/01/1981
Capacity Gallons:	1500
Tightness Test Method:	NN
Date Test:	Not reported
Next Test Date:	Not reported
Date Tank Closed:	Not reported
Register:	True
Modified By:	MSBAPTIS
Last Modified:	10/21/2010
Material Name:	#2 Fuel Oil (On-Site Consumption)

HIST AST:

PBS Number:	2-274585
SWIS Code:	6201
Operator:	FRANK PECORA
Facility Phone:	(917) 730-0007
Facility Addr2:	307 W 39TH ST
Facility Type:	APARTMENT BUILDING
Emergency:	FRANK PECORA
Emergency Tel:	(917) 730-0007
Old PBSNO:	Not reported
Date Inspected:	Not reported
Inspector:	Not reported
Result of Inspection:	Not reported
Owner Name:	NOVITA LLC
Owner Address:	P.O. BOX 3614
Owner City,St,Zip:	NEW HYDE PARK, NY 11040
Federal ID:	Not reported
Owner Tel:	(212) 517-2244
Owner Type:	Private Resident
Owner Subtype:	Not reported
Mailing Contact:	FRANK PECORA
Mailing Name:	NOVITA LLC
Mailing Address:	P.O. BOX 3614

307 W 39TH ST (Continued) **S102673398**

Mailing Address 2:	Not reported
Mailing City,St,Zip:	NEW HYDE PARK, NY 11040
Mailing Telephone:	(212) 517-2244
Owner Mark:	Second Owner
Facility Status:	1 - Active PBS facility, i.e. total capacity of the PBS tanks is greater than 1,100 gallons, regardless if Subpart 360-14 tanks exist or not at the facility.
Certification Flag:	False
Certification Date:	05/15/2000
Expiration:	05/11/2005
Renew Flag:	False
Renew Date:	Not reported
Total Capacity:	1500
FAMT:	True
Facility Screen:	No Missing Data
Owner Screen:	No Missing Data
Tank Screen:	No Missing Data
Dead Letter:	False
CBS Number:	Not reported
Town or City:	NEW YORK CITY
County Code:	62
Town or City Code:	01
Region:	2
Tank ID:	001
Tank Location:	ABOVEGROUND
Tank Status:	In Service
Install Date:	Not reported
Capacity (Gal):	1500
Product Stored:	NOS 1,2, OR 4 FUEL OIL
Tank Type:	Steel/carbon steel
Tank Internal:	0
Tank External:	0
Pipe Location:	Aboveground
Pipe Type:	STEEL/IRON
Pipe Internal:	None
Pipe External:	0
Tank Containment:	Diking
Leak Detection:	5
Overfill Protection:	6
Dispenser Method:	Suction
Date Tested:	Not reported
Next Test Date:	Not reported
Missing Data for Tank:	No Missing Data
Date Closed:	Not reported
Test Method:	Not reported
Deleted:	False
Updated:	True
SPDES Number:	Not reported
Lat/Long:	Not reported

578 SSW 1/4-1/2 0.351 mi. 1852 ft. | **400 WEST 25TH STREET**
400 WEST 25TH STREET
MANHATTAN, NY | **NY LTANKS** | **S103517586**
NY AST | **N/A**

Relative: Lower

Actual: 19 ft.

LTANKS:

Site ID:	300724
Spill Number/Closed Date:	9310011 / 11/17/1993
Spill Date:	11/17/1993
Spill Cause:	Tank Overfill
Spill Source:	Commercial/Industrial
Spill Class:	Known release with minimal potential for fire or hazard. DEC Response. Willing Responsible Party. Corrective action taken.
Cleanup Ceased:	11/17/1993
Cleanup Meets Standard:	True
SWIS:	3101
Investigator:	CAMMISA
Referred To:	Not reported
Reported to Dept:	11/17/1993
CID:	Not reported
Water Affected:	Not reported
Spill Notifier:	Other
Last Inspection:	Not reported
Recommended Penalty:	False
UST Involvement:	False
Remediation Phase:	0
Date Entered In Computer:	11/18/1993
Spill Record Last Update:	9/30/2004
Spiller Name:	Not reported
Spiller Company:	Not reported
Spiller Address:	Not reported
Spiller City,St,Zip:	***Update***, ZZ
Spiller County:	001
Spiller Contact:	Not reported
Spiller Phone:	Not reported
Spiller Extention:	Not reported
DEC Region:	2
DER Facility ID:	243240
DEC Memo:	Not reported
Remarks:	POSSIBLE GAGE CONTAINED ON SIDEWALK - DRIVER APPLIED SORBENT - P/U.

Material:

Site ID:	300724
Operable Unit ID:	991716
Operable Unit:	01
Material ID:	392649
Material Code:	0001A
Material Name:	#2 Fuel Oil
Case No.:	Not reported
Material FA:	Petroleum
Quantity:	-3
Units:	Gallons
Recovered:	No
Resource Affected:	Not reported
Oxygenate:	False

Tank Test:

400 WEST 25TH STREET (Continued) **S103517586**

AST:

Region:	STATE
DEC Region:	2
Site Status:	Active
Facility Id:	2-252107
Program Type:	PBS
UTM X:	584413.37684000004
UTM Y:	4511244.6360999998
Expiration Date:	11/16/2017
Site Type:	Apartment Building/Office Building

Affiliation Records:

Site Id:	10145
Affiliation Type:	Facility Owner
Company Name:	ELK INVESTORS
Contact Type:	MEMBER
Contact Name:	JM GALANIS
Address1:	489 FIFTH AVENUE
Address2:	Not reported
City:	NEW YORK
State:	NY
Zip Code:	10017
Country Code:	001
Phone:	(212) 371-5050
EMail:	Not reported
Fax Number:	Not reported
Modified By:	MSBAPTIS
Date Last Modified:	12/13/2012

Site Id:	10145
Affiliation Type:	Mail Contact
Company Name:	ELK INVESTORS
Contact Type:	Not reported
Contact Name:	SHAZ MOSSANEN
Address1:	489 FIFTH AVENUE 7TH FLOOR
Address2:	Not reported
City:	NEW YORK
State:	NY
Zip Code:	10017
Country Code:	001
Phone:	(212) 371-5050
EMail:	Not reported
Fax Number:	Not reported
Modified By:	MSBAPTIS
Date Last Modified:	12/18/2012

Site Id:	10145
Affiliation Type:	On-Site Operator
Company Name:	400 WEST 25TH STREET
Contact Type:	Not reported
Contact Name:	CHARLIE SALIBA
Address1:	Not reported
Address2:	Not reported
City:	Not reported
State:	NN
Zip Code:	Not reported
Country Code:	001

400 WEST 25TH STREET (Continued) **S103517586**

Phone:	(646) 296-6818
EMail:	Not reported
Fax Number:	Not reported
Modified By:	dxliving
Date Last Modified:	1/8/2008

Site Id:	10145
Affiliation Type:	Emergency Contact
Company Name:	ELK INVESTORS
Contact Type:	Not reported
Contact Name:	JIM GALANIS
Address1:	Not reported
Address2:	Not reported
City:	Not reported
State:	NN
Zip Code:	Not reported
Country Code:	001
Phone:	(212) 371-5050
EMail:	Not reported
Fax Number:	Not reported
Modified By:	TRANSLAT
Date Last Modified:	3/4/2004

Tank Info:

Tank Number:	001
Tank Id:	11818
Material Code:	0001
Common Name of Substance:	#2 Fuel Oil (On-Site Consumption)

Equipment Records:

C00 - Pipe Location - No Piping
F00 - Pipe External Protection - None
I04 - Overfill - Product Level Gauge (A/G)
A00 - Tank Internal Protection - None
D01 - Pipe Type - Steel/Carbon Steel/Iron
J02 - Dispenser - Suction Dispenser
L09 - Piping Leak Detection - Exempt Suction Piping
B00 - Tank External Protection - None
E00 - Piping Secondary Containment - None
G04 - Tank Secondary Containment - Double-Walled (Underground)
H00 - Tank Leak Detection - None
K00 - Spill Prevention - None

Tank Location:	1
Tank Type:	Steel/Carbon Steel/Iron
Tank Status:	In Service
Pipe Model:	Not reported
Install Date:	12/01/1979
Capacity Gallons:	2500
Tightness Test Method:	NN
Date Test:	Not reported
Next Test Date:	Not reported
Date Tank Closed:	Not reported
Register:	True
Modified By:	MSBAPTIS
Last Modified:	12/13/2012

400 WEST 25TH STREET (Continued) **S103517586**

Material Name: #2 Fuel Oil (On-Site Consumption)

BB579 **BAPTIST CHURCH** **NY LTANKS** **S109064182**
NE **410 WEST 40TH** **N/A**
1/4-1/2 **NEW YORK, NY**
0.354 mi.
1869 ft. **Site 2 of 2 in cluster BB**

Relative:
Higher

Actual:
32 ft.

LTANKS:

Site ID:	394964
Spill Number/Closed Date:	0713240 / 8/14/2008
Spill Date:	3/14/2008
Spill Cause:	Tank Test Failure
Spill Source:	Commercial/Industrial
Spill Class:	Known release with minimal potential for fire or hazard. DEC Response. Willing Responsible Party. Corrective action taken.
Cleanup Ceased:	Not reported
Cleanup Meets Standard:	False
SWIS:	3101
Investigator:	RMPIPER
Referred To:	Not reported
Reported to Dept:	3/14/2008
CID:	444
Water Affected:	Not reported
Spill Notifier:	Other
Last Inspection:	Not reported
Recommended Penalty:	False
UST Involvement:	False
Remediation Phase:	0
Date Entered In Computer:	3/14/2008
Spill Record Last Update:	8/14/2008
Spiller Name:	ANITA MASSENGILL
Spiller Company:	BAPTIST CHURCH
Spiller Address:	410 WEST 40TH
Spiller City,St,Zip:	NEW YORK, NY
Spiller County:	001
Spiller Contact:	ANITA MASSENGILL
Spiller Phone:	(212) 594-4464
Spiller Extention:	Not reported
DEC Region:	2
DER Facility ID:	344509
DEC Memo:	Church thought they were using more oil than usual. Hired ProTest to pressure test the tank (outside/buried 1080 gal)(Non-PBS site). Tank could not hold any pressure (gross failure).ProTest is working with the church to set up temp tanks and will begin the process of opening the old tank to see how much of a problem there is.Tank has been pumped and cleaned. Soilborings will be coducted shortly.5/5/08- DECP iper reviewed closure report. As per report, tank was cut open and inspected. no holes were identified in tank. Geporobe invesigation revealed no vocs and no elevated SVOC.s Tan kwill be abandonded and new tan kwill be installed in basemnt. CLosed. see e-docs if warranted.
Remarks:	GROSS LEAK

Material:

Site ID:	394964
Operable Unit ID:	1151911

BAPTIST CHURCH (Continued) **S109064182**

Operable Unit: 01
Material ID: 2142676
Material Code: 0001A
Material Name: #2 Fuel Oil
Case No.: Not reported
Material FA: Petroleum
Quantity: 0
Units: Gallons
Recovered: No
Resource Affected: Not reported
Oxygenate: False

Tank Test:
Site ID: 394964
Spill Tank Test: 2384845
Tank Number: Not reported
Tank Size: 1080
Test Method: 03
Leak Rate: 0
Gross Fail: Not reported
Modified By: Watchdog
Last Modified: 3/14/2008
Test Method: Horner EZ Check I or II

580
SE
1/4-1/2
0.358 mi.
1889 ft.

MANH EAST SUITE HOTEL
371 7TH AVENUE
NEW YORK CITY, NY

NY LTANKS **S102671390**
N/A

Relative:
Higher

Actual:
35 ft.

LTANKS:
Site ID: 76531
Spill Number/Closed Date: 8900752 / 4/25/1989
Spill Date: 4/25/1989
Spill Cause: Tank Overfill
Spill Source: Tank Truck
Spill Class: Not reported
Cleanup Ceased: 4/25/1989
Cleanup Meets Standard: True
SWIS: 3101
Investigator: FINGER
Referred To: Not reported
Reported to Dept: 4/25/1989
CID: Not reported
Water Affected: Not reported
Spill Notifier: Responsible Party
Last Inspection: Not reported
Recommended Penalty: False
UST Involvement: False
Remediation Phase: 0
Date Entered In Computer: 4/25/1989
Spill Record Last Update: 9/30/2004
Spiller Name: Not reported
Spiller Company: AMERADA HESS
Spiller Address: Not reported
Spiller City,St,Zip: ZZ

MANH EAST SUITE HOTEL (Continued) **S102671390**

Spiller County:	001
Spiller Contact:	Not reported
Spiller Phone:	Not reported
Spiller Extention:	Not reported
DEC Region:	2
DER Facility ID:	71534
DEC Memo:	Not reported
Remarks:	CLEANING UP SPILL WITH SPEEDY DRY, SPILL CONTAINED ON SIDEWALK.

Material:

Site ID:	76531
Operable Unit ID:	927323
Operable Unit:	01
Material ID:	452080
Material Code:	0003A
Material Name:	#6 Fuel Oil
Case No.:	Not reported
Material FA:	Petroleum
Quantity:	5
Units:	Gallons
Recovered:	No
Resource Affected:	Not reported
Oxygenate:	False

Tank Test:

BF581 **PENSKE TRUCK LEASING CO L P** **RCRA NonGen / NLR** **1000382741**
WSW **536 W 26TH ST** **FINDS** **NYD101106565**
1/4-1/2 **NEW YORK, NY 10001** **NY LTANKS**
0.371 mi. **NY MANIFEST**
1959 ft. **Site 1 of 2 in cluster BF** **NY Spills**

Relative:
Lower

Actual:
8 ft.

RCRA NonGen / NLR:

Date form received by agency:	01/01/2007
Facility name:	PENSKE TRUCK LEASING CO L P
Facility address:	536 W 26TH ST NEW YORK, NY 10001
EPA ID:	NYD101106565
Mailing address:	W 26TH ST NEW YORK, NY 10001
Contact:	Not reported
Contact address:	W 26TH ST NEW YORK, NY 10001
Contact country:	US
Contact telephone:	Not reported
Contact email:	Not reported
EPA Region:	02
Classification:	Non-Generator
Description:	Handler: Non-Generators do not presently generate hazardous waste

Owner/Operator Summary:

Owner/operator name:	293 10TH AVE CORP
Owner/operator address:	NOT REQUIRED NOT REQUIRED, WY 99999
Owner/operator country:	US

PENSKE TRUCK LEASING CO L P (Continued) **1000382741**

Owner/operator telephone: (212) 555-1212
Legal status: Private
Owner/Operator Type: Operator
Owner/Op start date: Not reported
Owner/Op end date: Not reported

Owner/operator name: 293 10TH AVE CORP
Owner/operator address: NOT REQUIRED
NOT REQUIRED, WY 99999
Owner/operator country: US
Owner/operator telephone: (212) 555-1212
Legal status: Private
Owner/Operator Type: Owner
Owner/Op start date: Not reported
Owner/Op end date: Not reported

Handler Activities Summary:
U.S. importer of hazardous waste: No
Mixed waste (haz. and radioactive): No
Recycler of hazardous waste: No
Transporter of hazardous waste: No
Treater, storer or disposer of HW: No
Underground injection activity: No
On-site burner exemption: No
Furnace exemption: No
Used oil fuel burner: No
Used oil processor: No
User oil refiner: No
Used oil fuel marketer to burner: No
Used oil Specification marketer: No
Used oil transfer facility: No
Used oil transporter: No

Historical Generators:
Date form received by agency: 01/01/2006
Site name: PENSKE TRUCK LEASING CO L P
Classification: Not a generator, verified

Date form received by agency: 07/14/1999
Site name: PENSKE TRUCK LEASING CO L P
Classification: Small Quantity Generator

Date form received by agency: 10/21/1986
Site name: PENSKE TRUCK LEASING CO L P
Classification: Large Quantity Generator

Hazardous Waste Summary:
Waste code: D001
Waste name: IGNITABLE HAZARDOUS WASTES ARE THOSE WASTES WHICH HAVE A FLASHPOINT OF LESS THAN 140 DEGREES FAHRENHEIT AS DETERMINED BY A PENSKY-MARTENS CLOSED CUP FLASH POINT TESTER. ANOTHER METHOD OF DETERMINING THE FLASH POINT OF A WASTE IS TO REVIEW THE MATERIAL SAFETY DATA SHEET, WHICH CAN BE OBTAINED FROM THE MANUFACTURER OR DISTRIBUTOR OF THE MATERIAL. LACQUER THINNER IS AN EXAMPLE OF A COMMONLY USED SOLVENT WHICH WOULD BE CONSIDERED AS IGNITABLE HAZARDOUS WASTE.

PENSKE TRUCK LEASING CO L P (Continued) **1000382741**

Waste code: D008
Waste name: LEAD

Waste code: F002
Waste name: THE FOLLOWING SPENT HALOGENATED SOLVENTS: TETRACHLOROETHYLENE, METHYLENE CHLORIDE, TRICHLOROETHYLENE, 1,1,1-TRICHLOROETHANE, CHLOROBENZENE, 1,1,2-TRICHLORO-1,2,2-TRIFLUOROETHANE, ORTHO-DICHLOROBENZENE, TRICHLOROFLUOROMETHANE, AND 1,1,2-TRICHLOROETHANE; ALL SPENT SOLVENT MIXTURES/BLENDS CONTAINING, BEFORE USE, A TOTAL OF TEN PERCENT OR MORE (BY VOLUME) OF ONE OR MORE OF THE ABOVE HALOGENATED SOLVENTS OR THOSE LISTED IN F001, F004, OR F005, AND STILL BOTTOMS FROM THE RECOVERY OF THESE SPENT SOLVENTS AND SPENT SOLVENT MIXTURES.

Waste code: F004
Waste name: THE FOLLOWING SPENT NON-HALOGENATED SOLVENTS: CRESOLS AND CRESYLIC ACID, AND NITROBENZENE; ALL SPENT SOLVENT MIXTURES/BLENDS CONTAINING, BEFORE USE, A TOTAL OF TEN PERCENT OR MORE (BY VOLUME) OF ONE OR MORE OF THE ABOVE NON-HALOGENATED SOLVENTS OR THOSE SOLVENTS LISTED IN F001, F002, AND F005; AND STILL BOTTOMS FROM THE RECOVERY OF THESE SPENT SOLVENTS AND SPENT SOLVENT MIXTURES.

Violation Status: No violations found

FINDS:

Registry ID: 110004378307

Environmental Interest/Information System
RCRAInfo is a national information system that supports the Resource Conservation and Recovery Act (RCRA) program through the tracking of events and activities related to facilities that generate, transport, and treat, store, or dispose of hazardous waste. RCRAInfo allows RCRA program staff to track the notification, permit, compliance, and corrective action activities required under RCRA.

LTANKS:

Site ID: 144036
Spill Number/Closed Date: 9211726 / 1/21/1993
Spill Date: 1/13/1993
Spill Cause: Tank Test Failure
Spill Source: Commercial/Industrial
Spill Class: Known release with minimal potential for fire or hazard. DEC Response. Willing Responsible Party. Corrective action taken.
Cleanup Ceased: 1/21/1993
Cleanup Meets Standard: True
SWIS: 3101
Investigator: O'DOWD
Referred To: Not reported
Reported to Dept: 1/13/1993
CID: Not reported
Water Affected: Not reported
Spill Notifier: Tank Tester
Last Inspection: Not reported
Recommended Penalty: False
UST Involvement: True

PENSKE TRUCK LEASING CO L P (Continued) **1000382741**

Remediation Phase:	0
Date Entered In Computer:	1/14/1993
Spill Record Last Update:	3/27/1995
Spiller Name:	Not reported
Spiller Company:	Not reported
Spiller Address:	Not reported
Spiller City,St,Zip:	***Update***, ZZ
Spiller County:	001
Spiller Contact:	Not reported
Spiller Phone:	Not reported
Spiller Extention:	Not reported
DEC Region:	2
DER Facility ID:	122793
DEC Memo:	Not reported
Remarks:	EIR

Material:

Site ID:	144036
Operable Unit ID:	976175
Operable Unit:	01
Material ID:	405108
Material Code:	0009
Material Name:	Gasoline
Case No.:	Not reported
Material FA:	Petroleum
Quantity:	-1
Units:	Not reported
Recovered:	No
Resource Affected:	Not reported
Oxygenate:	False

Tank Test:

Site ID:	144036
Spill Tank Test:	1541057
Tank Number:	Not reported
Tank Size:	0
Test Method:	00
Leak Rate:	0
Gross Fail:	Not reported
Modified By:	Spills
Last Modified:	10/1/2004
Test Method:	Unknown

NY MANIFEST:

EPA ID:	NYD101106565
Country:	USA

Mailing Info:

Name:	PENSKE TRUCK LEASING CO
Contact:	PENSKE TRUCK LEASING CO
Address:	536 WEST 26TH ST
City/State/Zip:	NEW YORK, NY 10001
Country:	USA
Phone:	212-741-9837

PENSKE TRUCK LEASING CO L P (Continued) **1000382741**

Manifest:

Document ID:	NJA3224828
Manifest Status:	Not reported
Trans1 State ID:	08690
Trans2 State ID:	Not reported
Generator Ship Date:	09/22/2000
Trans1 Recv Date:	09/22/2000
Trans2 Recv Date:	Not reported
TSD Site Recv Date:	09/28/2000
Part A Recv Date:	Not reported
Part B Recv Date:	Not reported
Generator EPA ID:	NYD101106565
Trans1 EPA ID:	SCR000075150
Trans2 EPA ID:	Not reported
TSDF ID:	NJD000768093
Waste Code:	D039 - TETRACHLOROETHYLENE 0.73 MG/L TCLP
Quantity:	00030
Units:	G - Gallons (liquids only)* (8.3 pounds)
Number of Containers:	001
Container Type:	DM - Metal drums, barrels
Handling Method:	R Material recovery of more than 75 percent of the total material.
Specific Gravity:	01.00
Year:	2000

Document ID:	NJA3147419
Manifest Status:	Not reported
Trans1 State ID:	08690
Trans2 State ID:	Not reported
Generator Ship Date:	08/09/1999
Trans1 Recv Date:	08/09/1999
Trans2 Recv Date:	Not reported
TSD Site Recv Date:	08/09/1999
Part A Recv Date:	Not reported
Part B Recv Date:	Not reported
Generator EPA ID:	NYD101106565
Trans1 EPA ID:	ILD984908202
Trans2 EPA ID:	Not reported
TSDF ID:	NJD000768093
Waste Code:	D039 - TETRACHLOROETHYLENE 0.73 MG/L TCLP
Quantity:	00016
Units:	G - Gallons (liquids only)* (8.3 pounds)
Number of Containers:	001
Container Type:	DM - Metal drums, barrels
Handling Method:	R Material recovery of more than 75 percent of the total material.
Specific Gravity:	01.00
Year:	1999

Document ID:	NJA3006012
Manifest Status:	Not reported
Trans1 State ID:	08690
Trans2 State ID:	Not reported
Generator Ship Date:	05/14/1999
Trans1 Recv Date:	05/14/1999
Trans2 Recv Date:	Not reported

PENSKE TRUCK LEASING CO L P (Continued) **1000382741**

TSD Site Recv Date:	05/14/1999
Part A Recv Date:	Not reported
Part B Recv Date:	Not reported
Generator EPA ID:	NYD101106565
Trans1 EPA ID:	ILD984908202
Trans2 EPA ID:	Not reported
TSDF ID:	NJD000768093
Waste Code:	D039 - TETRACHLOROETHYLENE 0.73 MG/L TCLP
Quantity:	00015
Units:	G - Gallons (liquids only)* (8.3 pounds)
Number of Containers:	001
Container Type:	DM - Metal drums, barrels
Handling Method:	R Material recovery of more than 75 percent of the total material.
Specific Gravity:	01.00
Year:	1999

Document ID:	NJA2852276
Manifest Status:	Not reported
Trans1 State ID:	08690
Trans2 State ID:	Not reported
Generator Ship Date:	03/16/1998
Trans1 Recv Date:	03/16/1998
Trans2 Recv Date:	Not reported
TSD Site Recv Date:	03/16/1998
Part A Recv Date:	Not reported
Part B Recv Date:	Not reported
Generator EPA ID:	NYD101106565
Trans1 EPA ID:	ILD984908202
Trans2 EPA ID:	Not reported
TSDF ID:	NJD000768093
Waste Code:	D039 - TETRACHLOROETHYLENE 0.73 MG/L TCLP
Quantity:	00017
Units:	G - Gallons (liquids only)* (8.3 pounds)
Number of Containers:	001
Container Type:	DM - Metal drums, barrels
Handling Method:	R Material recovery of more than 75 percent of the total material.
Specific Gravity:	01.00
Year:	1998

Document ID:	NYG0586017
Manifest Status:	Not reported
Trans1 State ID:	NYPD1010
Trans2 State ID:	Not reported
Generator Ship Date:	05/22/1998
Trans1 Recv Date:	05/22/1998
Trans2 Recv Date:	Not reported
TSD Site Recv Date:	05/22/1998
Part A Recv Date:	Not reported
Part B Recv Date:	Not reported
Generator EPA ID:	NYD101106565
Trans1 EPA ID:	NYD077444263
Trans2 EPA ID:	Not reported
TSDF ID:	NYD077444263
Waste Code:	D001 - NON-LISTED IGNITABLE WASTES
Quantity:	00110

PENSKE TRUCK LEASING CO L P (Continued) **1000382741**

Units:	G - Gallons (liquids only)* (8.3 pounds)
Number of Containers:	002
Container Type:	DM - Metal drums, barrels
Handling Method:	B Incineration, heat recovery, burning.
Specific Gravity:	01.00
Year:	1998

Document ID:	NJA2688768
Manifest Status:	Completed copy
Trans1 State ID:	08690
Trans2 State ID:	Not reported
Generator Ship Date:	01/21/1997
Trans1 Recv Date:	01/21/1997
Trans2 Recv Date:	/ /
TSD Site Recv Date:	01/21/1997
Part A Recv Date:	05/07/1997
Part B Recv Date:	02/10/1997
Generator EPA ID:	NYD101106565
Trans1 EPA ID:	ILD984908202
Trans2 EPA ID:	Not reported
TSDF ID:	NJD000768093
Waste Code:	D039 - TETRACHLOROETHYLENE 0.73 MG/L TCLP
Quantity:	00015
Units:	G - Gallons (liquids only)* (8.3 pounds)
Number of Containers:	001
Container Type:	DM - Metal drums, barrels
Handling Method:	R Material recovery of more than 75 percent of the total material.
Specific Gravity:	100
Year:	1997

Document ID:	NJA2591585
Manifest Status:	Completed copy
Trans1 State ID:	08690
Trans2 State ID:	Not reported
Generator Ship Date:	07/08/1997
Trans1 Recv Date:	07/08/1997
Trans2 Recv Date:	/ /
TSD Site Recv Date:	07/08/1997
Part A Recv Date:	/ /
Part B Recv Date:	07/30/1997
Generator EPA ID:	NYD101106565
Trans1 EPA ID:	ILD984908202
Trans2 EPA ID:	Not reported
TSDF ID:	NJD000768093
Waste Code:	D039 - TETRACHLOROETHYLENE 0.73 MG/L TCLP
Quantity:	00015
Units:	G - Gallons (liquids only)* (8.3 pounds)
Number of Containers:	001
Container Type:	DM - Metal drums, barrels
Handling Method:	R Material recovery of more than 75 percent of the total material.
Specific Gravity:	100
Year:	1997

Document ID:	NJA2663267

PENSKE TRUCK LEASING CO L P (Continued) **1000382741**

Manifest Status:	Completed copy
Trans1 State ID:	08690
Trans2 State ID:	Not reported
Generator Ship Date:	11/25/1996
Trans1 Recv Date:	11/25/1996
Trans2 Recv Date:	/ /
TSD Site Recv Date:	11/25/1996
Part A Recv Date:	/ /
Part B Recv Date:	12/17/1996
Generator EPA ID:	NYD101106565
Trans1 EPA ID:	ILD984908202
Trans2 EPA ID:	Not reported
TSDF ID:	NJD000768093
Waste Code:	D039 - TETRACHLOROETHYLENE 0.73 MG/L TCLP
Quantity:	00015
Units:	G - Gallons (liquids only)* (8.3 pounds)
Number of Containers:	001
Container Type:	DM - Metal drums, barrels
Handling Method:	R Material recovery of more than 75 percent of the total material.
Specific Gravity:	100
Year:	1996

Document ID:	NJA2517453
Manifest Status:	Completed copy
Trans1 State ID:	08690
Trans2 State ID:	Not reported
Generator Ship Date:	08/07/1996
Trans1 Recv Date:	08/07/1996
Trans2 Recv Date:	/ /
TSD Site Recv Date:	08/07/1996
Part A Recv Date:	/ /
Part B Recv Date:	08/21/1996
Generator EPA ID:	NYD101106565
Trans1 EPA ID:	ILD984908202
Trans2 EPA ID:	Not reported
TSDF ID:	NJD000768093
Waste Code:	D039 - TETRACHLOROETHYLENE 0.73 MG/L TCLP
Quantity:	00021
Units:	G - Gallons (liquids only)* (8.3 pounds)
Number of Containers:	001
Container Type:	DM - Metal drums, barrels
Handling Method:	R Material recovery of more than 75 percent of the total material.
Specific Gravity:	100
Year:	1996

Document ID:	NJA2698758
Manifest Status:	Completed copy
Trans1 State ID:	08690
Trans2 State ID:	Not reported
Generator Ship Date:	10/01/1996
Trans1 Recv Date:	10/01/1996
Trans2 Recv Date:	/ /
TSD Site Recv Date:	10/01/1996
Part A Recv Date:	/ /
Part B Recv Date:	10/24/1996

PENSKE TRUCK LEASING CO L P (Continued) **1000382741**

Generator EPA ID:	NYD101106565
Trans1 EPA ID:	ILD984908202
Trans2 EPA ID:	Not reported
TSDF ID:	NJD000768093
Waste Code:	D039 - TETRACHLOROETHYLENE 0.73 MG/L TCLP
Quantity:	00011
Units:	G - Gallons (liquids only)* (8.3 pounds)
Number of Containers:	001
Container Type:	DM - Metal drums, barrels
Handling Method:	R Material recovery of more than 75 percent of the total material.
Specific Gravity:	100
Year:	1996

Document ID:	NJA2113784
Manifest Status:	Completed copy
Trans1 State ID:	NJDEPS869
Trans2 State ID:	Not reported
Generator Ship Date:	03/23/1995
Trans1 Recv Date:	03/23/1995
Trans2 Recv Date:	/ /
TSD Site Recv Date:	03/23/1995
Part A Recv Date:	04/03/1995
Part B Recv Date:	04/17/1995
Generator EPA ID:	NYD101106565
Trans1 EPA ID:	ILD984908202
Trans2 EPA ID:	Not reported
TSDF ID:	NJD000768093
Waste Code:	D001 - NON-LISTED IGNITABLE WASTES
Quantity:	00017
Units:	G - Gallons (liquids only)* (8.3 pounds)
Number of Containers:	001
Container Type:	DM - Metal drums, barrels
Handling Method:	R Material recovery of more than 75 percent of the total material.
Specific Gravity:	100
Year:	1995

Document ID:	NJA2046895
Manifest Status:	Completed copy
Trans1 State ID:	NJDEPS869
Trans2 State ID:	Not reported
Generator Ship Date:	01/03/1995
Trans1 Recv Date:	01/03/1995
Trans2 Recv Date:	/ /
TSD Site Recv Date:	01/03/1995
Part A Recv Date:	01/13/1995
Part B Recv Date:	01/18/1995
Generator EPA ID:	NYD101106565
Trans1 EPA ID:	ILD984908202
Trans2 EPA ID:	Not reported
TSDF ID:	NJD000768093
Waste Code:	D001 - NON-LISTED IGNITABLE WASTES
Quantity:	00016
Units:	G - Gallons (liquids only)* (8.3 pounds)
Number of Containers:	001
Container Type:	DM - Metal drums, barrels

PENSKE TRUCK LEASING CO L P (Continued) **1000382741**

Handling Method:	R Material recovery of more than 75 percent of the total material.
Specific Gravity:	100
Year:	1995

Document ID:	NJA2063898
Manifest Status:	Completed copy
Trans1 State ID:	NJDEPS869
Trans2 State ID:	Not reported
Generator Ship Date:	02/23/1995
Trans1 Recv Date:	02/23/1995
Trans2 Recv Date:	/ /
TSD Site Recv Date:	02/23/1995
Part A Recv Date:	/ /
Part B Recv Date:	03/09/1995
Generator EPA ID:	NYD101106565
Trans1 EPA ID:	ILD984908202
Trans2 EPA ID:	Not reported
TSDF ID:	NJD000768093
Waste Code:	D001 - NON-LISTED IGNITABLE WASTES
Quantity:	00017
Units:	G - Gallons (liquids only)* (8.3 pounds)
Number of Containers:	001
Container Type:	DM - Metal drums, barrels
Handling Method:	R Material recovery of more than 75 percent of the total material.
Specific Gravity:	100
Year:	1995

Document ID:	NJA2044978
Manifest Status:	Completed copy
Trans1 State ID:	NJDEPS869
Trans2 State ID:	Not reported
Generator Ship Date:	01/31/1995
Trans1 Recv Date:	01/31/1995
Trans2 Recv Date:	/ /
TSD Site Recv Date:	01/31/1995
Part A Recv Date:	02/13/1995
Part B Recv Date:	02/16/1995
Generator EPA ID:	NYD101106565
Trans1 EPA ID:	ILD984908202
Trans2 EPA ID:	Not reported
TSDF ID:	NJD000768093
Waste Code:	D001 - NON-LISTED IGNITABLE WASTES
Quantity:	00015
Units:	G - Gallons (liquids only)* (8.3 pounds)
Number of Containers:	001
Container Type:	DM - Metal drums, barrels
Handling Method:	R Material recovery of more than 75 percent of the total material.
Specific Gravity:	100
Year:	1995

Document ID:	NJA1831421
Manifest Status:	Completed copy
Trans1 State ID:	NJDEPS869
Trans2 State ID:	Not reported

PENSKE TRUCK LEASING CO L P (Continued) **1000382741**

Generator Ship Date:	02/07/1994
Trans1 Recv Date:	02/07/1994
Trans2 Recv Date:	/ /
TSD Site Recv Date:	02/07/1994
Part A Recv Date:	03/02/1994
Part B Recv Date:	03/01/1994
Generator EPA ID:	NYD101106565
Trans1 EPA ID:	ILD984908202
Trans2 EPA ID:	Not reported
TSDF ID:	NJD000768093
Waste Code:	D001 - NON-LISTED IGNITABLE WASTES
Quantity:	00018
Units:	G - Gallons (liquids only)* (8.3 pounds)
Number of Containers:	001
Container Type:	DM - Metal drums, barrels
Handling Method:	R Material recovery of more than 75 percent of the total material.
Specific Gravity:	100
Year:	1994

Document ID:	NJA1848207
Manifest Status:	Completed copy
Trans1 State ID:	NJDEPE086
Trans2 State ID:	Not reported
Generator Ship Date:	07/06/1994
Trans1 Recv Date:	07/06/1994
Trans2 Recv Date:	/ /
TSD Site Recv Date:	07/06/1994
Part A Recv Date:	/ /
Part B Recv Date:	07/19/1994
Generator EPA ID:	NYD101106565
Trans1 EPA ID:	ILD984908202
Trans2 EPA ID:	Not reported
TSDF ID:	NJD000768093
Waste Code:	D001 - NON-LISTED IGNITABLE WASTES
Quantity:	00015
Units:	G - Gallons (liquids only)* (8.3 pounds)
Number of Containers:	001
Container Type:	DM - Metal drums, barrels
Handling Method:	R Material recovery of more than 75 percent of the total material.
Specific Gravity:	100
Year:	1994

Document ID:	NJA1925554
Manifest Status:	Completed copy
Trans1 State ID:	NJDEPS869
Trans2 State ID:	Not reported
Generator Ship Date:	11/09/1994
Trans1 Recv Date:	11/09/1994
Trans2 Recv Date:	/ /
TSD Site Recv Date:	11/10/1994
Part A Recv Date:	11/21/1994
Part B Recv Date:	11/30/1994
Generator EPA ID:	NYD101106565
Trans1 EPA ID:	ILD984908202
Trans2 EPA ID:	Not reported

PENSKE TRUCK LEASING CO L P (Continued) **1000382741**

TSDF ID:	NJD000768093
Waste Code:	D001 - NON-LISTED IGNITABLE WASTES
Quantity:	00017
Units:	G - Gallons (liquids only)* (8.3 pounds)
Number of Containers:	001
Container Type:	DM - Metal drums, barrels
Handling Method:	R Material recovery of more than 75 percent of the total material.
Specific Gravity:	100
Year:	1994

Document ID:	NJA1828651
Manifest Status:	Completed copy
Trans1 State ID:	NJDEPE086
Trans2 State ID:	Not reported
Generator Ship Date:	06/10/1994
Trans1 Recv Date:	06/10/1994
Trans2 Recv Date:	/ /
TSD Site Recv Date:	06/10/1994
Part A Recv Date:	06/28/1994
Part B Recv Date:	06/23/1994
Generator EPA ID:	NYD101106565
Trans1 EPA ID:	ILD984908202
Trans2 EPA ID:	Not reported
TSDF ID:	NJD000768093
Waste Code:	D001 - NON-LISTED IGNITABLE WASTES
Quantity:	00016
Units:	G - Gallons (liquids only)* (8.3 pounds)
Number of Containers:	001
Container Type:	DM - Metal drums, barrels
Handling Method:	R Material recovery of more than 75 percent of the total material.
Specific Gravity:	100
Year:	1994

Document ID:	NJA1827745
Manifest Status:	Completed copy
Trans1 State ID:	NJDEPS869
Trans2 State ID:	Not reported
Generator Ship Date:	01/13/1994
Trans1 Recv Date:	01/13/1994
Trans2 Recv Date:	/ /
TSD Site Recv Date:	01/13/1994
Part A Recv Date:	/ /
Part B Recv Date:	01/26/1994
Generator EPA ID:	NYD101106565
Trans1 EPA ID:	ILD984908202
Trans2 EPA ID:	Not reported
TSDF ID:	NJD000768093
Waste Code:	D001 - NON-LISTED IGNITABLE WASTES
Quantity:	00018
Units:	G - Gallons (liquids only)* (8.3 pounds)
Number of Containers:	001
Container Type:	DM - Metal drums, barrels
Handling Method:	R Material recovery of more than 75 percent of the total material.
Specific Gravity:	100
Year:	1994

PENSKE TRUCK LEASING CO L P (Continued) **1000382741**

Document ID:	NJA1920705
Manifest Status:	Completed copy
Trans1 State ID:	NJDEPE086
Trans2 State ID:	Not reported
Generator Ship Date:	09/14/1994
Trans1 Recv Date:	09/14/1994
Trans2 Recv Date:	/ /
TSD Site Recv Date:	09/14/1994
Part A Recv Date:	09/28/1994
Part B Recv Date:	09/23/1994
Generator EPA ID:	NYD101106565
Trans1 EPA ID:	ILD984908202
Trans2 EPA ID:	Not reported
TSDF ID:	NJD000768093
Waste Code:	D001 - NON-LISTED IGNITABLE WASTES
Quantity:	00015
Units:	G - Gallons (liquids only)* (8.3 pounds)
Number of Containers:	001
Container Type:	DM - Metal drums, barrels
Handling Method:	R Material recovery of more than 75 percent of the total material.
Specific Gravity:	100
Year:	1994

SPILLS:

Facility ID:	9801954
Facility Type:	ER
DER Facility ID:	178260
Site ID:	215150
DEC Region:	2
Spill Date:	5/14/1998
Spill Number/Closed Date:	9801954 / Not Reported
Spill Cause:	Unknown
Spill Class:	Known release with minimal potential for fire or hazard. DEC Response. Willing Responsible Party. Corrective action taken.
SWIS:	3101
Investigator:	RVKETANI
Referred To:	080114 REVIEWED 2ND QRTR GRNDWTR REPORT
Reported to Dept:	5/14/1998
CID:	281
Water Affected:	Not reported
Spill Source:	Commercial/Industrial
Spill Notifier:	Other
Cleanup Ceased:	12/23/2003
Cleanup Meets Std:	False
Last Inspection:	Not reported
Recommended Penalty:	False
UST Trust:	False
Remediation Phase:	1
Date Entered In Computer:	5/14/1998
Spill Record Last Update:	8/4/2014
Spiller Name:	RICHARD SAUT
Spiller Company:	PENSKE TRUCK LEASING
Spiller Address:	536 WEST 26TH STREET
Spiller City,St,Zip:	MANHATTAN, NY
Spiller Company:	001
Contact Name:	RICHARD SAUT
Contact Phone:	(610) 775-6010

PENSKE TRUCK LEASING CO L P (Continued) **1000382741**

DEC Memo: Prior to Sept, 2004 data translation this spill Lead_DEC Field was "ROMMEL"Formerly assigned to Tomasello4/10/2002 - Someone from Penske Truck Leasing called looking for a closure letter on this site. Sangesland spoke to him.DeMeo was on duty for the day, therefore it was assigned to DeMeo. Sangesland suggested the rep from Penske should send a copy of the original closure report to DeMeo along with a request for closure.8/29/03 TJDWork plan approved.12/9/03 TJDTransferred Demeo greater than greater than greater than Rommel.1/7/04Reviewed 12/31/03 report from GES proposing 5 additional delineation wells. Spoke to Tony Dellaria, GES, verbally approved additional well locations with the addition of one well downgradient of MW4. Letter to Penske, Route 10, Green Hills, PO Box 7635 Redding PA 19603-7635 Rommel3/8/04Spoke to Debra Kaplan,GES. Wells are scheduled for 3/22/04. Rommel. greater than greater than greater than 05/13/04 10:46AM greater than greater than greater than Ms. Rommel,Attached please find the Subsurface Investigation Report for theabove-referenced site. The hard copy of the report was sent to you today. If you have any questions, please feel free to call Anthony Dellaria at (631) 420-5095. Thank you. greater than greater than greater than Jennifer Rommel 05/13/04 03:43PM greater than greater than greater than DEC approves the work proposed in the Subsurface Investigation Report dated 5/13/04. At the end of the three months of HIT events, please submit an evaluation of the need for a permanent recovery system. 5/17/04Received summary, 4 mw installed. Total 8 wells.Product in MW1 and MW4 - quarterly bailing recommended.Rommel10/14/04 Reassigned from Rommel to Sun.10/31/04 File Update by Sun: - On 11/22/04, Sun sent a letter to Richard Saut of Penske requiring complete delineation of soil and groundwater contaminations, submittal of an Investigation Summary Report followed by a Remedial Action Plan. The Department set a deadline of 12/10/04 for signing the Stipulation Agreement. The Stipulation Agreement was signed by Penske on 12/10/04 and implemented by the Department on 12/27/04.-On 12/21/04, Sun sent a letter to Richard Saut of Penske informing him that the Department has approved the Remedial Action Plan (RAP)/HypeAir Work Plan prepared by his Consultant, Groundwater & Environmental Service (GES) for the subject site; specifically two in-situ chemical oxidation events at the site via "HypeAir" air and Hydrogen peroxide injection system.The Department requires that due to the proximity of existing utility corridors, temperature, pH, pressure, oxidation-redox potential (ORP), conductivity and dissolved oxygen (DO) shall be monitored on all the monitoring wells. Any potential accumulation of vapors during the injection activities shall be avoided. (Sun)02/21/06: Sun received 4th Quarter 2005 Site Status Update Report. Review of this report is pending. (Sun)02/27/06: The Department approves the GES's request for two (2) additional injection events to be completed in April and May 2006; specifically two in-situ chemical oxidation (Chem-Ox) events at the above referenced site utilizing a hydrogen peroxide, ozone, and persulfate injection system (HypeAir). (Sun)07/23/07-Sun: On 07/23/07 the Department approves the GES's request for performing enhanced product recovery through the injection of surfactant into MW-5. The Department also approves a series of high intensity targeted (HIT) remediation events using high vacuum extraction at monitoring wells MW-3, MW-4, and MW-5 to reduce residual hydrocarbons impacts on-site for 8-hour events for approximately four (4) months. (Sun) 08/09/07-Sun: On 7/18/07 Joe Sun of DEC was informed by Kevin Heaphy of Parson Brinckerfoff Amercica (PB) that the MTA will be using this

PENSKE TRUCK LEASING CO L P (Continued) **1000382741**

site (Lot 60) and the adjacent Fed Ex lot for a mocking pit to build the initial shaft for Tunnel boring machine to be used for the No. 7 subway extension project. In general, the site is slated to be used as a staging area for the project. A meeting was held on 8/9/07 to discuss project among all the key parties, including DEC, MTA, NYCT, Developer, Parson Brinckerfoff (PB), Penske, property owner (Michael Silvermintz)and Penske's consultant, GES. The meeting concluded that PB will first review the GES's investigation and remediation reports and then will discuss with GES and MTA project team to assess if other viable remedial action plans (RAP) can be implemented to expedite the cleanup process. Any new proposed RAP will be submitted to DEC for review and approval. (Sun)08/23/07-Sun: Sun received 2nd Quarter 2007 Site Status Update Report. Based on laboratory analytical results, a 64% reduction of disslved benzene, toluene, ethylbenze, and total xylenes (BTEX) concentrations has been observed on and off-site since initiating hydrogen peroxide and ozone injections at the site. (sun) 08/30/07: Sun received the following email from Heather Cloud of GES "Joe, Penske and GES submitted all historical documents to Kevin Heaphy for his review. He reviewed the documents and we had a follow up call with him and the MTA this past Monday (8/27). During the call, Kevin brought up a suggestion of relocating the wells off-site or installing remote access points in the sidewalk. As discussed at the NYSDEC meeting, we told Kevin that that locating the wells offsite was not an option, and installing remote access points in the sidewalk could not be sufficient for our liquid level measurements and groundwater sampling activities. Additionally, there is a high pressure gas main in the sidewalk, so we would not be able to drill safely in this area. They did not have any additional suggestions orideas beyond relocating the wells. (Sun) Since they did not have any additional suggestions, it was decided that GES is going to proceed with our approved work plan. We are actually scheduled to conduct our surfactant injection on September 5 and the high vacuum extraction events on the 6th and 7th. Once we get the data back from the first event, we will evaluate the effectiveness and moveforward from there." (Sun) 11/19/07-Sun: Sun received the following email from Heather Cloud of GES, "Hi Joe, We conducted the Surfactant Injection at MW-5 on September 5, 2007 followed by a high vacuum extraction event on September 7, 2007 to remove and recover residual product at MW-5. Since conducting the injection event, we have not seen any product at MW-5. Groundwater data at MW-5 prior to the injection (July 3, 2007) was 489 ppb BTEX (144 ppb benzene). Following the injection (October 12, 2007), groundwater data at MW-5 was 87 ppb BTEX (66 ppb benzene).Since the injection event, we have conducted 2 high vacuum extraction events on MW-3 and MW-4. These events were completed in September and October. Between the 2 high vacuum extraction events, we have recovered 5 pounds of mass and 1,300 gallons of water. We were at the site today and are at the site tomorrow to complete our 3rd high vacuum extraction event on MW-3, MW-4, and MW-5. The 3rd QTR Site Status Update Report is currently being reviewed by the client, so you should have it shortly." (Sun) 02/15/08-Sun: DEc received the following email from Andrew Cullen of Penske,"All, After much review, we have come to the conclusion that we will make an attemp to meet the requirements of the contractor and complete the necessary remediation work required by the NY DEC on two Saturday's per month. However, I need all the parties to understand that our agreement specifically states we need 2 to 3 days per month to perform the

PENSKE TRUCK LEASING CO L P (Continued) **1000382741**

necessary remediation. Limiting us to only two days per month may cause the remedial efforts to go past our original estimates. Moreover, MTA also agreed to reimburse Penske for "any premium costs assoicated with work that must be scheduled outside of normal working hours (i.e. Monday to Friday 8:00am to 5:00pm)". If at any time we find the contractor is not cooperating, our remedial efforts will require more than 2 days per month, or any invoices forpremium costs or damage by the contractor are not paid in accordance with our agreement, we will alert the appropriate parties. I do not anticpate this happening, but given the events that have lead us to this point, I feel compelled to remind everyone of the terms andconditions of our agreement." (Sun)03/04/08-Sun: Sun sent the following email to all the parties invloved,"Penske may have to conduct remedial efforts more often than 2-3 days a month if project demands. The required frequency and nature of remedial efforts will depend on results of on-going remediation to be received in future. If current extraction method does not produce acceptable (to the NYSDEC) results, DEC reserves its rights to require Penske to undertake more aggressive remedial efforts. NYSDEC is not a party to any of the agreements between Penske and MTA, and reserves all rights under the existing Laws and Regulations." (Sun) 03/25/08-Sun: Sun received the 4th Quarter 2007 Site Status Update Report. (Sun)07/03/08-Sun: Sun received from Heather Cloud of GES on the current site status:We are currently conducting quarterly groundwater monitoring and sampling. Our next groundwater sampling event is scheduled for this month.- Based upon the recent groundwater data, we are not seeing a reduction in the BTEX concentrations. See attached groundwater analytical tables. Therefore, the high vacuum extraction events don’t appear to be overly effective at this time. We are currently evaluating alternate options to address the dissolved phase impacts. We are looking at potentially injecting sodium percarbonate or other potential oxidizers. The total BTEX concentrations are primarily comprised of benzene. We have seen great success in reducing benzene levels with sodium percarbonate at other sites. Also, this type of technology is not intrusive at all.With the MTA project going on, we are limited with the technologies that we can go with. - The 1st QTR QMR is currently being reviewed by Penske. You should have this report within the next week or so. (Sun) 8/4/08 - Carlson: Case reassigned to Carlson. Reviewed 1st Quarterly 2008 report. Wells sampled on 1/3/08. Maximum BTEX concentration 5,425 ppb (MW3), maximum MTBE concentration 64 ppb (MW3). Report notes that VEFR is not effective. Sent letter requiring submission of a new RAP and additional delineation by 9/12/08. 9/11/08 - Carlson: Approved extension to 11/14/08 for submission of a new RAP. Scheduled site visit for 9/25/08 to discuss potential locations for an additional delineation well.9/30/08 - Carlson: Performed site visit on 9/25/08. Met with Heather Cloud of GES, Richard Saut of Penske, Charles Stives of Liro Engineering, as well as representatives from MTA and NYCT. Five monitoring/remediation wells have be destroyed during recent activities. A location was identified for the installation of an additional monitoring well. RAP due 11/14/08.10/6/08 - Carlson: Reviewed update report dated 9/23/08. Wells sampled on 4/26/08. Maximum BTEX concentration 3,537 ppb (MW3). They are pilot testing sodium percarbonate.3/20/09 - Carlson: Reviewed Site Status Report dated 2/25/09. Delineation well discussed during 9/30/08 site visit was not installed. Destroyed wells were not replaced. Sodium percarbonate solution was injected into MW-1, MW-2, and MW-4 on

PENSKE TRUCK LEASING CO L P (Continued) **1000382741**

9/20/08. Wells were sampled on 10/25/08. Decreased concentrations were found in MW1 and MW2, but BTEX increased in MW4. Spoke to Heather Cloud at GES. She will submit workplan.Received Remediation and Delineation Work Plan dated 2/10/09. 4/16/09 - Carlson: Meeting held with Penske. Mark requested the addition of another boring.4/23/09 - Carlson: Meeting held MTA. Access to most of the site not possible for 1 year because the TBM is in operation. Access to the sidewalk can be arranged. MTA will submit a construction timeline.5/4/09 - Carlson: Received phone message from Sal McCabe - construction timeline will be submitted.5/7/09: Received update report. Received email from Christopher Ward - mw5 has been located and will be abandoned (under future muck bin).5/15/09 - Carlson: Received email. MW5 will be abandoned tomorrow.7/1/09 - Carlson: Received cc of penske access request to sample wells on 7/257/2/09 - Carlson: Paul matthews of mta responded - requested sampling be delayed for one month. 7/2/09 - Carlson: I replied saying one month delay is ok. Construction timeline was not submitted as requested at the last meeting. 7/6/09 - Carlson: Received cc of penske access request to sample wells on 8/22/09.9/18/09 - Carlson: Left voice message for Chris Ward to followup on case status.11/5/09 - Carlson: Received cc of letter requesting access from MTA to sampling wells. Left voice message for Chris Ward to see if they were given access - need to get phone number for MTA contact Paul Matthews.11/10/09 - Carlson: GES received access from MTA to sample wells.2/12/2010: Received cc of letter from GES to MTA - access requested to sample wells on 2/20/2010. Spoke to Chris Ward. Update report will be submitted.5/26/2010 - Carlson: Received cc of access request by GES to MTA to sample wells on 6/12/2010.6/25/2010 - Carlson: Received cc of access request by GES to MTA to sample wells on 6/12/2010. Left message for MTA Philip McGrade to followup on status of construction.6/29/10 - Carlson: Spoke to Paul Matthews at MTA (212-616-4462). TBM is still in operation 5 days/wk 24hr/day. No construction on weekends when GES samples wells. Remedial work on Saturdays would be very difficult due to access on site. Project completion scheduled for 2013.7/27/2010 - Carlson: Meeting held with Penske on 7/27. NYSDEC to organize meeting with MTA to discuss access/remedial plan.8/24/2010 - Carlson: Meeting held with MTA and Penske on 8/24. Penske to reinstall wells on a weekend. Wells to be covered with roadplates. Contractor will remove roadplates prior to remedial activitiy at the site. Penske/MTA/NYSDEC to perform site visit to confirm locations of new wells.9/22/2010 - Carlson: Site meeting held to discuss well installation locations and procedures. GES will prepared updated site plan.3-11-11. - Breen: Consultant, GES, sent in Site Status Update Report on CD today. Heather Cloud is Operations Manager. Sarken Dressler is the Staff Hydrogeologist. Report for 9610811 is on the same CD. 6/6/12 - Carlson: Reviewed Site Status Update Report dated 4/30/12. Wells sampled on 2/25/12. Wells destroyed in 2008 were not replaced. Max BTEX only 588 in MW-4. Max MTBE only 3 ppb in MW-8. Called MTA Philip McGrade at number in file. Voice mail indicated this is not his number anymore. Left message at this number for help getting status of MTA 7-line extension project at this site. 6/8/12 - Carlson: Left message for Phil McGrade (646 252 8315) to follow up on 7 train extension project.7/11/12 - Carlson: See new spill 1201147 at site - MTA found a diesel/#2 fuel oil in tank shaft location. Tank was removed. 9/14/12 - Carlson: Reviewed 2nd quarter 2012 update report. Existing wells show low concentrations. Destroyed wells were never replaced. Continue to

PENSKE TRUCK LEASING CO L P (Continued) **1000382741**

followup on status of 1201147. Need to contact MTA to get status of MTA project. 11/19/12 - Carlson: Spoke to Paul Matthews at MTA - he isn't involved in project anymore. New contact is Steve Asquith 646-252-8326. Left message for Steve Asquith. 11/26/12 - Carlson: Spoke to Steve Asquith (917-217-4765). He is arranging access with Penske/GES. Send him my email address, he will cc me on correspondence with penske/GES; 11/27/12 - Carlson: Emailed Steve Asquith (sasquith@mtacc.info) - please cc me on correspondence with Penske/GES as discussed during yesterdays phone conversation.12/11/12 - Carlson: Site meeting with Healther Cloud (GES) and Dave Mariani (Skanska). Well locations were marked out. Wells will be installed in january.9/17/2013 - Carlson: Received FOIL request from Michael Silvermintz (michaelsilvermintz@gmail.com, 646-831-1443). Forwarded to DEC Silva for processing.9/23/13 - Carlson: Received phone call from Steve Cambruschini - new owner will purchase this property and redevelop. They intend to sign a new stip. They plan on excavating impacted soil. He will email me for a FOIL request of file. Need to get contact info of new owner to send new stip.10/10/13: received phone call from Christopher McMahon requesting FOIL review. Sent email to email Gloria Silva for FOIL review. Also, I requested he send me contact info for new owner so I can send new stipulation agreement.10/28/2013 - Carlson: Reviewed 3rd Quarter 2013 Site Status Report. Monitoring wells gauged and sampled on 9/28/2013. Sheen (0.04ft) in MW-3R. Maximum BTEX concentration 1,410 ppb (MW-3R). 10/29/2013 - Carlson: Issued new Stipulation Agreement to 293 Tenth Ave. Corp, c/o Michael Silvermintz. Signed Stip due by 11/12/2013. RAWP due 30 days after effective date of the Stipulation.2/21/14 - Carlson: Reviewed RAWP dated January 2014. Site to be excavation, dewatered, and redeveloped. Site will be excavated in former tank area to 11 ft below grade (4 ft below gw table). Excavation will be dewatered in order to extend below groundwater table. Hotspots encountered will be overexcavated, to the extent feasible. Two downgradient wells will be reinstalled in southern portion of property that will not contain a basement. Endpoint samples will be collected as per DER-10. Issued approval letter.3/31/14 - Raphael Ketani. As of today, I am taking over case management from Ms. Carlson. The contact person is Chris McMahon at Langan Engineering, River Drive Center 1, 619 River Drive, Elmwood, NJ, 07407, (201) 794-6900. The proposed development of the site is as a 7 story combined commercial and office building.4/9/14 - Raphael Ketani. I made an unannounced site visit. The site contained triple stacked office trailers on the West 26th Street side of the site. Standing from the outside, I could see that there was a lot of activity and equipment on site from the MTA construction next door for the 7 Train tunnel construction. So, I didn't enter the bounds of the site. However, I did take pictures of the site from the outside. I could see that workers were still finishing the brick work outside the MTA building that had been constructed above the tunnel shaft. 4/10/14 - Raphael Ketani. I tried to contact Steve Asquith (917) 217-4765 of the MTA to let him know that I was the new DEC project manager, but I could only leave a message.Later, I contacted Mr. McMahon (201) 794-6900. He told me that the MTA plans to be done with their work and off of the site by the second week in May 2014. Mr. McMahon added that the new owner intended to first demolish the former Fed Ex building that is adjacent to the east of the site during July 2014. Excavation of the entire site will take place to 14 feet below grade. Endpoint samples will be taken as per the plan included in the

PENSKE TRUCK LEASING CO L P (Continued) **1000382741**

approved RAWP. I told Mr. McMahon that Langan should follow the soil contamination as much as possible before taking endpoint samples. This way, the samples will be low or non-detect with regard to any analytes and the whole process will go smoothly. Mr. McMahon stated that groundwater was about 8 or 9 feet below grade and asked about sampling the groundwater after the MTA leaves. I told him that this wont be necessary as Langan will dig out all of the contamination below the water table. Mr. McMahon stated that the beginning of redevelopment is planned for either September or October of 2014. I asked Mr. McMahon to send me the endpoint sampling map with a cover letter describing what will take place regarding the endpoint sampling and sample processing. I added that, later, the DEC will need the letter of acceptance from the facility that will receive the soil. Also, I stated, the DEC will need a letter from the facility that will accept the contaminated water that is collected. Mr. McMahon stated that once they know where everything will go, then he will send these letters. After this point, I said, the DEC will need a schedule describing the excavating, endpoint sampling, sample processing, foundation construction and so forth. Mr. McMahon said that he will send this to the DEC. At the end of our conversation, Mr. McMahon asked about the request by the owner for a change in the Stipulation Agreement whereby Penske is let off of the hook. I told Mr. McMahon that this is something Lou Oliva, Region 2 Chief Counsel, will have to work out with Penske. With that, the conversation ended.Mr. Asquith (917) 217-4765 called me back. He said that Skanska, the construction company building the ventilation shaft, is presently cleaning up the site. They told him that they expect to be off of the site by the end of April 2014.5/2/14 - Raphael Ketani. I reviewed the First Quarter 2014 Site Status Update Report dated 4/29/14 that was submitted by GES. Groundwater sampling took place on 3/15/14 for wells MW-1, MW-2, MW-3R, MW-4, MW-6 to MW-8 and MW-10. MW-9R was not sampled as MTA equipment was over it. There was 0.02' of product in MW-3R. All of the analyses were for just BTEX. MW-1 had results from non-detect to just above the TOGS 1.1.1 standards. MW-3R had the results 660 ppb total xylenes, 913 ppb ethylbenzene, 95.5 ppb benzene, 13.1 ppb toluene. MW-4 results were 237 ppb ethylbenzene, 215 ppb benzene, 18.4 total xylenes, 10.7 ppb toluene. MW-10 had 2 non-detects and 2 very low hits. For MW-2, MW-6 to MW-8, the results were either entirely non-detect or mostly non-detect with one very low hit. MTBE varied in concentration from mostly non-detect to 8.98 ppb. Quarterly sampling is planned for June 2014.5/19/14 - Raphael Ketani. Today I received a copy of the signed Stipulation Agreement from 293 Tenth Avenue Corporation. It was signed by Michael Silvermintz, President of the corporation, on 5/2/14. I hand delivered the Stip to the Region 2 legal division.According to the schedule in the approved Remedial Action Work Plan dated 1/24/14, the remedial activities are anticipated to take 4 months beginning in October 2014.Later, I was informed that the DEC needed the original signature page in order to make the executed Stipulation Agreement. I contacted Mr. McMahon (201) 794-6900 and asked him to have his client send the original signature page with Mr. Silvermintz' original signature as soon as possible by regular mail. Mr. McMahon agreed to do this.6/13/14 - Raphael Ketani. The Stipulation Agreement with the original signature of the president of 293 Tenth Avenue Corporation, Mr. Silvermintz, was given to me today.6/17/14 - Raphael Ketani. The Stipulation Agreement was submitted to the Region 2 legal division for processing.6/23/14 - Raphael Ketani. The Stipulation Agreement

PENSKE TRUCK LEASING CO L P (Continued) **1000382741**

was signed by Venetia Lannon, Region 2 Director, and the original was sent to Mr. Silvermintz.8/1/14 - Raphael Ketani. I reviewed the second quarter 2014 groundwater monitoring report for the site. The document was titled Site Status Update Report and dated 7/31/14. On 6/21/14, groundwater sampling took place at 6 onsite wells. Groundwater elevations were from 6.04' bgs at MW-8 to 6.71' bgs at MW-6. Flow was to the south. The wells sampled were MW-1, 2, 4, 6, 7 and 8. Wells MW-3R, 9R and 10 were inaccessible at the time. Well MW-5 had been abandoned some time ago. The VOC results for wells MW-1, 2, 6 and 7 were entirely non-detect for BTEX and MTBE. The sample from MW-8 had hits just above and just below the TOGS 1.1.1 standards. The results for MW-4 had 260 ppb of benzene and 424 ppb of ethylbenzene. In addition, a sample was taken from IW-2R on 3/21/13 and had 3530 ppb of benzene. Why this well was not sampled again was not explained. The contamination in the groundwater at MW-4 needs to be addressed. IW-2R needs to be sampled again. Also, wells MW-3R, 9R and 10 need to be made available for sampling, given that their loss is significant as there are not many wells for sampling.Additionally, I checked the property database ACRIS for the current ownership information. The property is still owned by 293 Tenth Avenue Corporation at 5 Rosewood Lane, Wesley Hills, NY, 10901. The property block and lot are 697 and 56. There is a UCC1 with 540 West 26th Street Property Debt Investors IIA, LLC at 10 East 53rd Street, 37th Floor, NY, NY, 10022.8/4/14 - Raphael Ketani. A letter was sent today to Mr. Silvermintz of 293 10th Avenue Corporation. In the letter, I stated that the work plan was overdue and that 293 10th Ave was in violation of the Stip. I added that if the work plan is not received by August 22, 2014, then the Department will take legal action.

Remarks: CALLER RESPONDED TO ABOVE LOCATION TO REMOVE FUEL TANKS.UPON REMOVAL SOME SOIL CONTAMINATION DISCOVERED. TANKSREMOVED AND SOIL EXCAVATION IN PROGRESS. NO CALL BACK REQUESTED.

Material:

Site ID:	215150
Operable Unit ID:	1062495
Operable Unit:	01
Material ID:	323866
Material Code:	0009
Material Name:	Gasoline
Case No.:	Not reported
Material FA:	Petroleum
Quantity:	0
Units:	Gallons
Recovered:	No
Resource Affected:	Not reported
Oxygenate:	False

Tank Test:

582 West 1/4-1/2 0.372 mi. 1963 ft.

CON EDISON - W. 28TH STREET SERVICE CENT
281 11TH AVE.
NEW YORK, NY 10001

RCRA-LQG
NY SWF/LF
NY MANIFEST
NJ MANIFEST

1000111675
NYD982177743

Relative: Lower

Actual: 12 ft.

RCRA-LQG:

Date form received by agency:	02/21/2008
Facility name:	CON EDISON - W. 28TH STREET SERVICE CENT
Facility address:	281 11TH AVE. NEW YORK, NY 100011212
EPA ID:	NYD982177743
Mailing address:	4 IRVING PLACE NEW YORK, NY 10003
Contact:	FRANKLIN MURRAY
Contact address:	Not reported Not reported
Contact country:	Not reported
Contact telephone:	(212) 460-2808
Contact email:	MURRAYFR@CONED.COM
EPA Region:	02
Land type:	Private
Classification:	Large Quantity Generator
Description:	Handler: generates 1,000 kg or more of hazardous waste during any calendar month; or generates more than 1 kg of acutely hazardous waste during any calendar month; or generates more than 100 kg of any residue or contaminated soil, waste or other debris resulting from the cleanup of a spill, into or on any land or water, of acutely hazardous waste during any calendar month; or generates 1 kg or less of acutely hazardous waste during any calendar month, and accumulates more than 1 kg of acutely hazardous waste at any time; or generates 100 kg or less of any residue or contaminated soil, waste or other debris resulting from the cleanup of a spill, into or on any land or water, of acutely hazardous waste during any calendar month, and accumulates more than 100 kg of that material at any time

Owner/Operator Summary:

Owner/operator name:	CONSOLIDATED EDISON COMPANY OF NY, INC.
Owner/operator address:	4 IRVING PLACE NEW YORK, NY 10003
Owner/operator country:	US
Owner/operator telephone:	Not reported
Legal status:	Private
Owner/Operator Type:	Owner
Owner/Op start date:	01/01/2006
Owner/Op end date:	Not reported

Owner/operator name:	CONSOLIDATED EDISON COMPANY OF NY, INC.
Owner/operator address:	4 IRVING PLACE NEW YORK, NY 10003
Owner/operator country:	US
Owner/operator telephone:	Not reported
Legal status:	Private
Owner/Operator Type:	Operator
Owner/Op start date:	01/01/2006
Owner/Op end date:	Not reported

Handler Activities Summary:

CON EDISON - W. 28TH STREET SERVICE CENT (Continued) **1000111675**

U.S. importer of hazardous waste: No
Mixed waste (haz. and radioactive): No
Recycler of hazardous waste: No
Transporter of hazardous waste: No
Treater, storer or disposer of HW: No
Underground injection activity: No
On-site burner exemption: No
Furnace exemption: No
Used oil fuel burner: No
Used oil processor: No
User oil refiner: No
Used oil fuel marketer to burner: No
Used oil Specification marketer: No
Used oil transfer facility: No
Used oil transporter: No

Historical Generators:

Date form received by agency: 01/01/2007
Site name: CON EDISON - W. 28TH STREET SERVICE CENT
Classification: Small Quantity Generator

Date form received by agency: 02/21/2006
Site name: CON EDISON - W. 28TH STREET SERVICE CENT
Classification: Large Quantity Generator

Date form received by agency: 02/20/2006
Site name: CON EDISON - W. 28TH STREET SERVICE CENT
Classification: Small Quantity Generator

Date form received by agency: 02/25/2004
Site name: CON EDISON - W. 28TH STREET
Classification: Large Quantity Generator

Date form received by agency: 05/31/2002
Site name: CON EDISION - W. 28TH ST.
Classification: Large Quantity Generator

Date form received by agency: 01/01/2001
Site name: W. 28TH ST.
Classification: Large Quantity Generator

Date form received by agency: 02/26/1998
Site name: CON ED - WEST 28TH STREET SERVICE CTR
Classification: Large Quantity Generator

Date form received by agency: 03/29/1996
Site name: CON EDISON W 28TH ST SERVICE CENTER
Classification: Large Quantity Generator

Date form received by agency: 03/31/1994
Site name: CON EDISON - WEST 28TH STREET SVC CTR
Classification: Large Quantity Generator

Date form received by agency: 04/21/1987
Site name: CON EDISON - WEST 28TH STREET
Classification: Large Quantity Generator

CON EDISON - W. 28TH STREET SERVICE CENT (Continued) **1000111675**

Hazardous Waste Summary:

Waste code: D001
Waste name: IGNITABLE HAZARDOUS WASTES ARE THOSE WASTES WHICH HAVE A FLASHPOINT OF LESS THAN 140 DEGREES FAHRENHEIT AS DETERMINED BY A PENSKY-MARTENS CLOSED CUP FLASH POINT TESTER. ANOTHER METHOD OF DETERMINING THE FLASH POINT OF A WASTE IS TO REVIEW THE MATERIAL SAFETY DATA SHEET, WHICH CAN BE OBTAINED FROM THE MANUFACTURER OR DISTRIBUTOR OF THE MATERIAL. LACQUER THINNER IS AN EXAMPLE OF A COMMONLY USED SOLVENT WHICH WOULD BE CONSIDERED AS IGNITABLE HAZARDOUS WASTE.

Waste code: D001
Waste name: IGNITABLE HAZARDOUS WASTES ARE THOSE WASTES WHICH HAVE A FLASHPOINT OF LESS THAN 140 DEGREES FAHRENHEIT AS DETERMINED BY A PENSKY-MARTENS CLOSED CUP FLASH POINT TESTER. ANOTHER METHOD OF DETERMINING THE FLASH POINT OF A WASTE IS TO REVIEW THE MATERIAL SAFETY DATA SHEET, WHICH CAN BE OBTAINED FROM THE MANUFACTURER OR DISTRIBUTOR OF THE MATERIAL. LACQUER THINNER IS AN EXAMPLE OF A COMMONLY USED SOLVENT WHICH WOULD BE CONSIDERED AS IGNITABLE HAZARDOUS WASTE.

Waste code: D002
Waste name: A WASTE WHICH HAS A PH OF LESS THAN 2 OR GREATER THAN 12.5 IS CONSIDERED TO BE A CORROSIVE HAZARDOUS WASTE. SODIUM HYDROXIDE, A CAUSTIC SOLUTION WITH A HIGH PH, IS OFTEN USED BY INDUSTRIES TO CLEAN OR DEGREASE PARTS. HYDROCHLORIC ACID, A SOLUTION WITH A LOW PH, IS USED BY MANY INDUSTRIES TO CLEAN METAL PARTS PRIOR TO PAINTING. WHEN THESE CAUSTIC OR ACID SOLUTIONS BECOME CONTAMINATED AND MUST BE DISPOSED, THE WASTE WOULD BE A CORROSIVE HAZARDOUS WASTE.

Waste code: D006
Waste name: CADMIUM

Waste code: D008
Waste name: LEAD

Waste code: D010
Waste name: SELENIUM

Waste code: D018
Waste name: BENZENE

Waste code: B002
Waste name: B002

Waste code: B007
Waste name: B007

Waste code: D001
Waste name: IGNITABLE HAZARDOUS WASTES ARE THOSE WASTES WHICH HAVE A FLASHPOINT OF LESS THAN 140 DEGREES FAHRENHEIT AS DETERMINED BY A PENSKY-MARTENS CLOSED CUP FLASH POINT TESTER. ANOTHER METHOD OF DETERMINING THE FLASH POINT OF A WASTE IS TO REVIEW THE MATERIAL SAFETY DATA SHEET, WHICH CAN BE OBTAINED FROM THE MANUFACTURER OR DISTRIBUTOR OF THE MATERIAL. LACQUER THINNER IS AN EXAMPLE OF A COMMONLY USED SOLVENT WHICH WOULD BE CONSIDERED AS IGNITABLE HAZARDOUS WASTE.

Waste code: D002
Waste name: A WASTE WHICH HAS A PH OF LESS THAN 2 OR GREATER THAN 12.5 IS

CON EDISON - W. 28TH STREET SERVICE CENT (Continued) **1000111675**

CONSIDERED TO BE A CORROSIVE HAZARDOUS WASTE. SODIUM HYDROXIDE, A CAUSTIC SOLUTION WITH A HIGH PH, IS OFTEN USED BY INDUSTRIES TO CLEAN OR DEGREASE PARTS. HYDROCHLORIC ACID, A SOLUTION WITH A LOW PH, IS USED BY MANY INDUSTRIES TO CLEAN METAL PARTS PRIOR TO PAINTING. WHEN THESE CAUSTIC OR ACID SOLUTIONS BECOME CONTAMINATED AND MUST BE DISPOSED, THE WASTE WOULD BE A CORROSIVE HAZARDOUS WASTE.

Waste code: D008
Waste name: LEAD

Waste code: D010
Waste name: SELENIUM

Waste code: D018
Waste name: BENZENE

Waste code: D035
Waste name: METHYL ETHYL KETONE

Waste code: D039
Waste name: TETRACHLOROETHYLENE

Waste code: F003
Waste name: THE FOLLOWING SPENT NON-HALOGENATED SOLVENTS: XYLENE, ACETONE, ETHYL ACETATE, ETHYL BENZENE, ETHYL ETHER, METHYL ISOBUTYL KETONE, N-BUTYL ALCOHOL, CYCLOHEXANONE, AND METHANOL; ALL SPENT SOLVENT MIXTURES/BLENDS CONTAINING, BEFORE USE, ONLY THE ABOVE SPENT NON-HALOGENATED SOLVENTS; AND ALL SPENT SOLVENT MIXTURES/BLENDS CONTAINING, BEFORE USE, ONE OR MORE OF THE ABOVE NON-HALOGENATED SOLVENTS, AND, A TOTAL OF TEN PERCENT OR MORE (BY VOLUME) OF ONE OR MORE OF THOSE SOLVENTS LISTED IN F001, F002, F004, AND F005, AND STILL BOTTOMS FROM THE RECOVERY OF THESE SPENT SOLVENTS AND SPENT SOLVENT MIXTURES.

Waste code: F005
Waste name: THE FOLLOWING SPENT NON-HALOGENATED SOLVENTS: TOLUENE, METHYL ETHYL KETONE, CARBON DISULFIDE, ISOBUTANOL, PYRIDINE, BENZENE, 2-ETHOXYETHANOL, AND 2-NITROPROPANE; ALL SPENT SOLVENT MIXTURES/BLENDS CONTAINING, BEFORE USE, A TOTAL OF TEN PERCENT OR MORE (BY VOLUME) OF ONE OR MORE OF THE ABOVE NON-HALOGENATED SOLVENTS OR THOSE SOLVENTS LISTED IN F001, F002, OR F004; AND STILL BOTTOMS FROM THE RECOVERY OF THESE SPENT SOLVENTS AND SPENT SOLVENT MIXTURES.

Waste code: B002
Waste name: B002

Waste code: B007
Waste name: B007

Waste code: D001
Waste name: IGNITABLE HAZARDOUS WASTES ARE THOSE WASTES WHICH HAVE A FLASHPOINT OF LESS THAN 140 DEGREES FAHRENHEIT AS DETERMINED BY A PENSKY-MARTENS CLOSED CUP FLASH POINT TESTER. ANOTHER METHOD OF DETERMINING THE FLASH POINT OF A WASTE IS TO REVIEW THE MATERIAL SAFETY DATA SHEET, WHICH CAN BE OBTAINED FROM THE MANUFACTURER OR DISTRIBUTOR OF THE MATERIAL. LACQUER THINNER IS AN EXAMPLE OF A COMMONLY USED SOLVENT WHICH WOULD BE CONSIDERED AS IGNITABLE HAZARDOUS WASTE.

CON EDISON - W. 28TH STREET SERVICE CENT (Continued) **1000111675**

Waste code: D008
Waste name: LEAD

Waste code: D009
Waste name: MERCURY

Waste code: D010
Waste name: SELENIUM

Waste code: D018
Waste name: BENZENE

Waste code: D024
Waste name: M-CRESOL

Waste code: D025
Waste name: P-CRESOL

Waste code: B002
Waste name: B002

Waste code: B007
Waste name: B007

Facility Has Received Notices of Violations:
Regulation violated: SR - 372.2(b)(2)(i),(ii)
Area of violation: Generators - General
Date violation determined: 07/01/2004
Date achieved compliance: 07/26/2004
Violation lead agency: State
Enforcement action: WRITTEN INFORMAL
Enforcement action date: 07/26/2004
Enf. disposition status: Not reported
Enf. disp. status date: Not reported
Enforcement lead agency: State
Proposed penalty amount: Not reported
Final penalty amount: Not reported
Paid penalty amount: Not reported

Regulation violated: SR - 373-3.2(g)(2)
Area of violation: Generators - General
Date violation determined: 10/01/2003
Date achieved compliance: 12/04/2003
Violation lead agency: State
Enforcement action: WRITTEN INFORMAL
Enforcement action date: 11/06/2003
Enf. disposition status: Not reported
Enf. disp. status date: Not reported
Enforcement lead agency: State
Proposed penalty amount: Not reported
Final penalty amount: Not reported
Paid penalty amount: Not reported

Evaluation Action Summary:
Evaluation date: 02/12/2010
Evaluation: COMPLIANCE EVALUATION INSPECTION ON-SITE

CON EDISON - W. 28TH STREET SERVICE CENT (Continued) **1000111675**

Area of violation: Not reported
Date achieved compliance: Not reported
Evaluation lead agency: EPA

Evaluation date: 07/01/2004
Evaluation: COMPLIANCE EVALUATION INSPECTION ON-SITE
Area of violation: Generators - General
Date achieved compliance: 07/26/2004
Evaluation lead agency: State

Evaluation date: 10/01/2003
Evaluation: COMPLIANCE EVALUATION INSPECTION ON-SITE
Area of violation: Generators - General
Date achieved compliance: 12/04/2003
Evaluation lead agency: State

SWF/LF:
Flag: INACTIVE
Region Code: 2
Phone Number: 2122393138
Owner Name: Not reported
Owner Type: Not reported
Owner Address: Not reported
Owner Addr2: Not reported
Owner City,St,Zip: Not reported
Owner Email: Not reported
Owner Phone: Not reported
Contact Name: HARRY COATES
Contact Address: Not reported
Contact Addr2: Not reported
Contact City,St,Zip: Not reported
Contact Email: Not reported
Contact Phone: Not reported
Activity Desc: C&D processing - registration
Activity Number: [31W12]
Active: No
East Coordinate: 584000
North Coordinate: 4511500
Accuracy Code: Not reported
Regulatory Status: Permit
Waste Type: Not reported
Authorization #: 2-6205-00035
Authorization Date: 01/24/1991
Expiration Date: 01/24/1996

NY MANIFEST:
EPA ID: NYD982177743
Country: USA

Mailing Info:
Name: CONSOLIDATED EDISON
Contact: FRANKLIN MURRAY
Address: 4 IRVING PLACE RM 828
City/State/Zip: NEW YORK, NY 10003
Country: USA
Phone: 212-460-2808

CON EDISON - W. 28TH STREET SERVICE CENT (Continued) **1000111675**

Manifest:

Document ID:	Not reported
Manifest Status:	Not reported
Trans1 State ID:	MAD039322250
Trans2 State ID:	Not reported
Generator Ship Date:	07/23/2014
Trans1 Recv Date:	07/23/2014
Trans2 Recv Date:	Not reported
TSD Site Recv Date:	07/30/2014
Part A Recv Date:	Not reported
Part B Recv Date:	Not reported
Generator EPA ID:	NYD982177743
Trans1 EPA ID:	Not reported
Trans2 EPA ID:	Not reported
TSDF ID:	MDD980555189
Waste Code:	Not reported
Quantity:	140
Units:	G - Gallons (liquids only)* (8.3 pounds)
Number of Containers:	1
Container Type:	TT - Cargo tank, tank trucks
Handling Method:	T Chemical, physical, or biological treatment.
Specific Gravity:	1
Year:	2014
Manifest Tracking Num:	007021978FLE
Import Ind:	N
Export Ind:	N
Discr Quantity Ind:	N
Discr Type Ind:	N
Discr Residue Ind:	N
Discr Partial Reject Ind:	N
Discr Full Reject Ind:	N
Manifest Ref Num:	Not reported
Alt Fac RCRA Id:	Not reported
Alt Fac Sign Date:	Not reported
Mgmt Method Type Code:	H141

Document ID:	Not reported
Manifest Status:	Not reported
Trans1 State ID:	MAD039322250
Trans2 State ID:	ALD067138891
Generator Ship Date:	06/23/2014
Trans1 Recv Date:	06/23/2014
Trans2 Recv Date:	07/10/2014
TSD Site Recv Date:	07/18/2014
Part A Recv Date:	Not reported
Part B Recv Date:	Not reported
Generator EPA ID:	NYD982177743
Trans1 EPA ID:	Not reported
Trans2 EPA ID:	Not reported
TSDF ID:	TXD055141378
Waste Code:	Not reported
Quantity:	99
Units:	P - Pounds
Number of Containers:	69
Container Type:	CY - Cylinders

CON EDISON - W. 28TH STREET SERVICE CENT (Continued) **1000111675**

Handling Method:	B Incineration, heat recovery, burning.
Specific Gravity:	1
Year:	2014
Manifest Tracking Num:	007021809FLE
Import Ind:	N
Export Ind:	N
Discr Quantity Ind:	N
Discr Type Ind:	N
Discr Residue Ind:	N
Discr Partial Reject Ind:	N
Discr Full Reject Ind:	N
Manifest Ref Num:	Not reported
Alt Fac RCRA Id:	Not reported
Alt Fac Sign Date:	Not reported
Mgmt Method Type Code:	H040

Document ID:	Not reported
Manifest Status:	Not reported
Trans1 State ID:	NYD006982359
Trans2 State ID:	Not reported
Generator Ship Date:	01/16/2014
Trans1 Recv Date:	01/16/2014
Trans2 Recv Date:	Not reported
TSD Site Recv Date:	01/17/2014
Part A Recv Date:	Not reported
Part B Recv Date:	Not reported
Generator EPA ID:	NYD982177743
Trans1 EPA ID:	Not reported
Trans2 EPA ID:	Not reported
TSDF ID:	NYD077444263
Waste Code:	Not reported
Quantity:	440
Units:	P - Pounds
Number of Containers:	1
Container Type:	DM - Metal drums, barrels
Handling Method:	T Chemical, physical, or biological treatment.
Specific Gravity:	1
Year:	2014
Manifest Tracking Num:	004809080FLE
Import Ind:	N
Export Ind:	N
Discr Quantity Ind:	N
Discr Type Ind:	N
Discr Residue Ind:	N
Discr Partial Reject Ind:	N
Discr Full Reject Ind:	N
Manifest Ref Num:	Not reported
Alt Fac RCRA Id:	Not reported
Alt Fac Sign Date:	Not reported
Mgmt Method Type Code:	H141

Document ID:	Not reported
Manifest Status:	Not reported
Trans1 State ID:	NYD006982359
Trans2 State ID:	Not reported

CON EDISON - W. 28TH STREET SERVICE CENT (Continued) **1000111675**

Generator Ship Date:	01/16/2014
Trans1 Recv Date:	01/16/2014
Trans2 Recv Date:	Not reported
TSD Site Recv Date:	01/17/2014
Part A Recv Date:	Not reported
Part B Recv Date:	Not reported
Generator EPA ID:	NYD982177743
Trans1 EPA ID:	Not reported
Trans2 EPA ID:	Not reported
TSDF ID:	NYD077444263
Waste Code:	Not reported
Quantity:	55
Units:	P - Pounds
Number of Containers:	1
Container Type:	DM - Metal drums, barrels
Handling Method:	B Incineration, heat recovery, burning.
Specific Gravity:	1
Year:	2014
Manifest Tracking Num:	004809081FLE
Import Ind:	N
Export Ind:	N
Discr Quantity Ind:	N
Discr Type Ind:	N
Discr Residue Ind:	N
Discr Partial Reject Ind:	N
Discr Full Reject Ind:	N
Manifest Ref Num:	Not reported
Alt Fac RCRA Id:	Not reported
Alt Fac Sign Date:	Not reported
Mgmt Method Type Code:	H141

Document ID:	Not reported
Manifest Status:	Not reported
Trans1 State ID:	NYD006982359
Trans2 State ID:	Not reported
Generator Ship Date:	03/20/2014
Trans1 Recv Date:	03/20/2014
Trans2 Recv Date:	Not reported
TSD Site Recv Date:	03/21/2014
Part A Recv Date:	Not reported
Part B Recv Date:	Not reported
Generator EPA ID:	NYD982177743
Trans1 EPA ID:	Not reported
Trans2 EPA ID:	Not reported
TSDF ID:	NYD077444263
Waste Code:	Not reported
Quantity:	85
Units:	P - Pounds
Number of Containers:	2
Container Type:	DM - Metal drums, barrels
Handling Method:	B Incineration, heat recovery, burning.
Specific Gravity:	1
Year:	2014
Manifest Tracking Num:	004809085FLE
Import Ind:	N
Export Ind:	N

CON EDISON - W. 28TH STREET SERVICE CENT (Continued) **1000111675**

Discr Quantity Ind:	N
Discr Type Ind:	N
Discr Residue Ind:	N
Discr Partial Reject Ind:	N
Discr Full Reject Ind:	N
Manifest Ref Num:	Not reported
Alt Fac RCRA Id:	Not reported
Alt Fac Sign Date:	Not reported
Mgmt Method Type Code:	H141

Document ID:	Not reported
Manifest Status:	Not reported
Trans1 State ID:	NYD006982359
Trans2 State ID:	Not reported
Generator Ship Date:	06/03/2014
Trans1 Recv Date:	06/03/2014
Trans2 Recv Date:	Not reported
TSD Site Recv Date:	06/04/2014
Part A Recv Date:	Not reported
Part B Recv Date:	Not reported
Generator EPA ID:	NYD982177743
Trans1 EPA ID:	Not reported
Trans2 EPA ID:	Not reported
TSDF ID:	NYD077444263
Waste Code:	Not reported
Quantity:	400
Units:	P - Pounds
Number of Containers:	1
Container Type:	DM - Metal drums, barrels
Handling Method:	B Incineration, heat recovery, burning.
Specific Gravity:	1
Year:	2014
Manifest Tracking Num:	004809091FLE
Import Ind:	N
Export Ind:	N
Discr Quantity Ind:	N
Discr Type Ind:	N
Discr Residue Ind:	N
Discr Partial Reject Ind:	N
Discr Full Reject Ind:	N
Manifest Ref Num:	Not reported
Alt Fac RCRA Id:	Not reported
Alt Fac Sign Date:	Not reported
Mgmt Method Type Code:	H141

Document ID:	Not reported
Manifest Status:	Not reported
Trans1 State ID:	NYD006982359
Trans2 State ID:	Not reported
Generator Ship Date:	06/03/2014
Trans1 Recv Date:	06/03/2014
Trans2 Recv Date:	Not reported
TSD Site Recv Date:	06/04/2014
Part A Recv Date:	Not reported
Part B Recv Date:	Not reported

CON EDISON - W. 28TH STREET SERVICE CENT (Continued) **1000111675**

Generator EPA ID:	NYD982177743
Trans1 EPA ID:	Not reported
Trans2 EPA ID:	Not reported
TSDF ID:	NYD077444263
Waste Code:	Not reported
Quantity:	55
Units:	P - Pounds
Number of Containers:	2
Container Type:	DM - Metal drums, barrels
Handling Method:	B Incineration, heat recovery, burning.
Specific Gravity:	1
Year:	2014
Manifest Tracking Num:	004809091FLE
Import Ind:	N
Export Ind:	N
Discr Quantity Ind:	N
Discr Type Ind:	N
Discr Residue Ind:	N
Discr Partial Reject Ind:	N
Discr Full Reject Ind:	N
Manifest Ref Num:	Not reported
Alt Fac RCRA Id:	Not reported
Alt Fac Sign Date:	Not reported
Mgmt Method Type Code:	H141

Document ID:	Not reported
Manifest Status:	Not reported
Trans1 State ID:	NYD006982359
Trans2 State ID:	Not reported
Generator Ship Date:	06/03/2014
Trans1 Recv Date:	06/03/2014
Trans2 Recv Date:	Not reported
TSD Site Recv Date:	06/04/2014
Part A Recv Date:	Not reported
Part B Recv Date:	Not reported
Generator EPA ID:	NYD982177743
Trans1 EPA ID:	Not reported
Trans2 EPA ID:	Not reported
TSDF ID:	NYD077444263
Waste Code:	Not reported
Quantity:	400
Units:	P - Pounds
Number of Containers:	1
Container Type:	DM - Metal drums, barrels
Handling Method:	T Chemical, physical, or biological treatment.
Specific Gravity:	1
Year:	2014
Manifest Tracking Num:	004809091FLE
Import Ind:	N
Export Ind:	N
Discr Quantity Ind:	N
Discr Type Ind:	N
Discr Residue Ind:	N
Discr Partial Reject Ind:	N
Discr Full Reject Ind:	N
Manifest Ref Num:	Not reported

CON EDISON - W. 28TH STREET SERVICE CENT (Continued) **1000111675**

Alt Fac RCRA Id:	Not reported
Alt Fac Sign Date:	Not reported
Mgmt Method Type Code:	H141

Document ID:	Not reported
Manifest Status:	Not reported
Trans1 State ID:	NYD006982359
Trans2 State ID:	Not reported
Generator Ship Date:	01/16/2014
Trans1 Recv Date:	01/16/2014
Trans2 Recv Date:	Not reported
TSD Site Recv Date:	01/17/2014
Part A Recv Date:	Not reported
Part B Recv Date:	Not reported
Generator EPA ID:	NYD982177743
Trans1 EPA ID:	Not reported
Trans2 EPA ID:	Not reported
TSDF ID:	NYD980593636
Waste Code:	Not reported
Quantity:	30
Units:	K - Kilograms (2.2 pounds)
Number of Containers:	1
Container Type:	DM - Metal drums, barrels
Handling Method:	L Landfill.
Specific Gravity:	1
Year:	2014
Manifest Tracking Num:	004809079FLE
Import Ind:	N
Export Ind:	N
Discr Quantity Ind:	N
Discr Type Ind:	N
Discr Residue Ind:	N
Discr Partial Reject Ind:	N
Discr Full Reject Ind:	N
Manifest Ref Num:	Not reported
Alt Fac RCRA Id:	Not reported
Alt Fac Sign Date:	Not reported
Mgmt Method Type Code:	H141

Document ID:	Not reported
Manifest Status:	Not reported
Trans1 State ID:	NYD006982359
Trans2 State ID:	Not reported
Generator Ship Date:	02/19/2014
Trans1 Recv Date:	02/19/2014
Trans2 Recv Date:	Not reported
TSD Site Recv Date:	02/19/2014
Part A Recv Date:	Not reported
Part B Recv Date:	Not reported
Generator EPA ID:	NYD982177743
Trans1 EPA ID:	Not reported
Trans2 EPA ID:	Not reported
TSDF ID:	NYD980593636
Waste Code:	Not reported
Quantity:	30

CON EDISON - W. 28TH STREET SERVICE CENT (Continued) **1000111675**

Units:	K - Kilograms (2.2 pounds)
Number of Containers:	1
Container Type:	DM - Metal drums, barrels
Handling Method:	L Landfill.
Specific Gravity:	1
Year:	2014
Manifest Tracking Num:	004809083FLE
Import Ind:	N
Export Ind:	N
Discr Quantity Ind:	N
Discr Type Ind:	N
Discr Residue Ind:	N
Discr Partial Reject Ind:	N
Discr Full Reject Ind:	N
Manifest Ref Num:	Not reported
Alt Fac RCRA Id:	Not reported
Alt Fac Sign Date:	Not reported
Mgmt Method Type Code:	H141

Document ID:	Not reported
Manifest Status:	Not reported
Trans1 State ID:	NYD006982359
Trans2 State ID:	Not reported
Generator Ship Date:	03/20/2014
Trans1 Recv Date:	03/20/2014
Trans2 Recv Date:	Not reported
TSD Site Recv Date:	03/21/2014
Part A Recv Date:	Not reported
Part B Recv Date:	Not reported
Generator EPA ID:	NYD982177743
Trans1 EPA ID:	Not reported
Trans2 EPA ID:	Not reported
TSDF ID:	NYD980593636
Waste Code:	Not reported
Quantity:	60
Units:	K - Kilograms (2.2 pounds)
Number of Containers:	1
Container Type:	DM - Metal drums, barrels
Handling Method:	L Landfill.
Specific Gravity:	1
Year:	2014
Manifest Tracking Num:	004809084FLE
Import Ind:	N
Export Ind:	N
Discr Quantity Ind:	N
Discr Type Ind:	N
Discr Residue Ind:	N
Discr Partial Reject Ind:	N
Discr Full Reject Ind:	N
Manifest Ref Num:	Not reported
Alt Fac RCRA Id:	Not reported
Alt Fac Sign Date:	Not reported
Mgmt Method Type Code:	H141

Document ID:	Not reported

CON EDISON - W. 28TH STREET SERVICE CENT (Continued) **1000111675**

Manifest Status:	Not reported
Trans1 State ID:	NYD006982359
Trans2 State ID:	Not reported
Generator Ship Date:	03/20/2014
Trans1 Recv Date:	03/20/2014
Trans2 Recv Date:	Not reported
TSD Site Recv Date:	03/21/2014
Part A Recv Date:	Not reported
Part B Recv Date:	Not reported
Generator EPA ID:	NYD982177743
Trans1 EPA ID:	Not reported
Trans2 EPA ID:	Not reported
TSDF ID:	NYD980593636
Waste Code:	Not reported
Quantity:	1
Units:	K - Kilograms (2.2 pounds)
Number of Containers:	1
Container Type:	DF - Fiberboard or plastic drums (glass)
Handling Method:	L Landfill.
Specific Gravity:	1
Year:	2014
Manifest Tracking Num:	004809086FLE
Import Ind:	N
Export Ind:	N
Discr Quantity Ind:	N
Discr Type Ind:	N
Discr Residue Ind:	N
Discr Partial Reject Ind:	N
Discr Full Reject Ind:	N
Manifest Ref Num:	Not reported
Alt Fac RCRA Id:	Not reported
Alt Fac Sign Date:	Not reported
Mgmt Method Type Code:	H141

Document ID:	Not reported
Manifest Status:	Not reported
Trans1 State ID:	NYD006982359
Trans2 State ID:	Not reported
Generator Ship Date:	05/06/2014
Trans1 Recv Date:	05/06/2014
Trans2 Recv Date:	Not reported
TSD Site Recv Date:	05/06/2014
Part A Recv Date:	Not reported
Part B Recv Date:	Not reported
Generator EPA ID:	NYD982177743
Trans1 EPA ID:	Not reported
Trans2 EPA ID:	Not reported
TSDF ID:	NYD980593636
Waste Code:	Not reported
Quantity:	10
Units:	K - Kilograms (2.2 pounds)
Number of Containers:	1
Container Type:	DM - Metal drums, barrels
Handling Method:	L Landfill.
Specific Gravity:	1
Year:	2014

CON EDISON - W. 28TH STREET SERVICE CENT (Continued) **1000111675**

Manifest Tracking Num:	004809087FLE
Import Ind:	N
Export Ind:	N
Discr Quantity Ind:	N
Discr Type Ind:	N
Discr Residue Ind:	N
Discr Partial Reject Ind:	N
Discr Full Reject Ind:	N
Manifest Ref Num:	Not reported
Alt Fac RCRA Id:	Not reported
Alt Fac Sign Date:	Not reported
Mgmt Method Type Code:	H141

Document ID:	Not reported
Manifest Status:	Not reported
Trans1 State ID:	NYD006982359
Trans2 State ID:	Not reported
Generator Ship Date:	04/04/2014
Trans1 Recv Date:	04/04/2014
Trans2 Recv Date:	Not reported
TSD Site Recv Date:	04/04/2014
Part A Recv Date:	Not reported
Part B Recv Date:	Not reported
Generator EPA ID:	NYD982177743
Trans1 EPA ID:	Not reported
Trans2 EPA ID:	Not reported
TSDF ID:	NYD980593636
Waste Code:	Not reported
Quantity:	60
Units:	K - Kilograms (2.2 pounds)
Number of Containers:	1
Container Type:	DM - Metal drums, barrels
Handling Method:	L Landfill.
Specific Gravity:	1
Year:	2014
Manifest Tracking Num:	004809088FLE
Import Ind:	N
Export Ind:	N
Discr Quantity Ind:	N
Discr Type Ind:	N
Discr Residue Ind:	N
Discr Partial Reject Ind:	N
Discr Full Reject Ind:	N
Manifest Ref Num:	Not reported
Alt Fac RCRA Id:	Not reported
Alt Fac Sign Date:	Not reported
Mgmt Method Type Code:	H141

Document ID:	Not reported
Manifest Status:	Not reported
Trans1 State ID:	NYD006982359
Trans2 State ID:	Not reported
Generator Ship Date:	05/15/2014
Trans1 Recv Date:	05/15/2014
Trans2 Recv Date:	Not reported

CON EDISON - W. 28TH STREET SERVICE CENT (Continued) **1000111675**

TSD Site Recv Date:	05/15/2014
Part A Recv Date:	Not reported
Part B Recv Date:	Not reported
Generator EPA ID:	NYD982177743
Trans1 EPA ID:	Not reported
Trans2 EPA ID:	Not reported
TSDF ID:	NYD980593636
Waste Code:	Not reported
Quantity:	60
Units:	K - Kilograms (2.2 pounds)
Number of Containers:	1
Container Type:	DM - Metal drums, barrels
Handling Method:	L Landfill.
Specific Gravity:	1
Year:	2014
Manifest Tracking Num:	004809090FLE
Import Ind:	N
Export Ind:	N
Discr Quantity Ind:	N
Discr Type Ind:	N
Discr Residue Ind:	N
Discr Partial Reject Ind:	N
Discr Full Reject Ind:	N
Manifest Ref Num:	Not reported
Alt Fac RCRA Id:	Not reported
Alt Fac Sign Date:	Not reported
Mgmt Method Type Code:	H141

Document ID:	Not reported
Manifest Status:	Not reported
Trans1 State ID:	NYD006982359
Trans2 State ID:	Not reported
Generator Ship Date:	06/12/2014
Trans1 Recv Date:	06/12/2014
Trans2 Recv Date:	Not reported
TSD Site Recv Date:	06/12/2014
Part A Recv Date:	Not reported
Part B Recv Date:	Not reported
Generator EPA ID:	NYD982177743
Trans1 EPA ID:	Not reported
Trans2 EPA ID:	Not reported
TSDF ID:	NYD980593636
Waste Code:	Not reported
Quantity:	30
Units:	K - Kilograms (2.2 pounds)
Number of Containers:	1
Container Type:	DM - Metal drums, barrels
Handling Method:	L Landfill.
Specific Gravity:	1
Year:	2014
Manifest Tracking Num:	004809092FLE
Import Ind:	N
Export Ind:	N
Discr Quantity Ind:	N
Discr Type Ind:	N
Discr Residue Ind:	N

CON EDISON - W. 28TH STREET SERVICE CENT (Continued) **1000111675**

Discr Partial Reject Ind:	N
Discr Full Reject Ind:	N
Manifest Ref Num:	Not reported
Alt Fac RCRA Id:	Not reported
Alt Fac Sign Date:	Not reported
Mgmt Method Type Code:	H141

Document ID:	Not reported
Manifest Status:	Not reported
Trans1 State ID:	NYD006982359
Trans2 State ID:	Not reported
Generator Ship Date:	06/12/2014
Trans1 Recv Date:	06/12/2014
Trans2 Recv Date:	Not reported
TSD Site Recv Date:	06/12/2014
Part A Recv Date:	Not reported
Part B Recv Date:	Not reported
Generator EPA ID:	NYD982177743
Trans1 EPA ID:	Not reported
Trans2 EPA ID:	Not reported
TSDF ID:	NYD980593636
Waste Code:	Not reported
Quantity:	20
Units:	K - Kilograms (2.2 pounds)
Number of Containers:	1
Container Type:	DM - Metal drums, barrels
Handling Method:	L Landfill.
Specific Gravity:	1
Year:	2014
Manifest Tracking Num:	004809092FLE
Import Ind:	N
Export Ind:	N
Discr Quantity Ind:	N
Discr Type Ind:	N
Discr Residue Ind:	N
Discr Partial Reject Ind:	N
Discr Full Reject Ind:	N
Manifest Ref Num:	Not reported
Alt Fac RCRA Id:	Not reported
Alt Fac Sign Date:	Not reported
Mgmt Method Type Code:	H141

Document ID:	Not reported
Manifest Status:	Not reported
Trans1 State ID:	NYD006982359
Trans2 State ID:	Not reported
Generator Ship Date:	07/08/2014
Trans1 Recv Date:	07/08/2014
Trans2 Recv Date:	Not reported
TSD Site Recv Date:	07/08/2014
Part A Recv Date:	Not reported
Part B Recv Date:	Not reported
Generator EPA ID:	NYD982177743
Trans1 EPA ID:	Not reported
Trans2 EPA ID:	Not reported

CON EDISON - W. 28TH STREET SERVICE CENT (Continued) **1000111675**

TSDF ID:	NYD980593636
Waste Code:	Not reported
Quantity:	100
Units:	K - Kilograms (2.2 pounds)
Number of Containers:	1
Container Type:	DM - Metal drums, barrels
Handling Method:	L Landfill.
Specific Gravity:	1
Year:	2014
Manifest Tracking Num:	004809093FLE
Import Ind:	N
Export Ind:	N
Discr Quantity Ind:	N
Discr Type Ind:	Y
Discr Residue Ind:	N
Discr Partial Reject Ind:	N
Discr Full Reject Ind:	N
Manifest Ref Num:	Not reported
Alt Fac RCRA Id:	Not reported
Alt Fac Sign Date:	Not reported
Mgmt Method Type Code:	H141

Document ID:	Not reported
Manifest Status:	Not reported
Trans1 State ID:	NYD006982359
Trans2 State ID:	Not reported
Generator Ship Date:	09/04/2014
Trans1 Recv Date:	09/04/2014
Trans2 Recv Date:	Not reported
TSD Site Recv Date:	09/05/2014
Part A Recv Date:	Not reported
Part B Recv Date:	Not reported
Generator EPA ID:	NYD982177743
Trans1 EPA ID:	Not reported
Trans2 EPA ID:	Not reported
TSDF ID:	NYD980593636
Waste Code:	Not reported
Quantity:	100
Units:	G - Gallons (liquids only)* (8.3 pounds)
Number of Containers:	1
Container Type:	DM - Metal drums, barrels
Handling Method:	B Incineration, heat recovery, burning.
Specific Gravity:	1
Year:	2014
Manifest Tracking Num:	004809094FLE
Import Ind:	N
Export Ind:	N
Discr Quantity Ind:	N
Discr Type Ind:	Y
Discr Residue Ind:	N
Discr Partial Reject Ind:	N
Discr Full Reject Ind:	N
Manifest Ref Num:	Not reported
Alt Fac RCRA Id:	Not reported
Alt Fac Sign Date:	Not reported
Mgmt Method Type Code:	H141

CON EDISON - W. 28TH STREET SERVICE CENT (Continued) **1000111675**

Document ID:	Not reported
Manifest Status:	Not reported
Trans1 State ID:	NYD006982359
Trans2 State ID:	Not reported
Generator Ship Date:	09/04/2014
Trans1 Recv Date:	09/04/2014
Trans2 Recv Date:	Not reported
TSD Site Recv Date:	09/05/2014
Part A Recv Date:	Not reported
Part B Recv Date:	Not reported
Generator EPA ID:	NYD982177743
Trans1 EPA ID:	Not reported
Trans2 EPA ID:	Not reported
TSDF ID:	NYD980593636
Waste Code:	Not reported
Quantity:	55
Units:	G - Gallons (liquids only)* (8.3 pounds)
Number of Containers:	1
Container Type:	DM - Metal drums, barrels
Handling Method:	T Chemical, physical, or biological treatment.
Specific Gravity:	1
Year:	2014
Manifest Tracking Num:	004809094FLE
Import Ind:	N
Export Ind:	N
Discr Quantity Ind:	N
Discr Type Ind:	Y
Discr Residue Ind:	N
Discr Partial Reject Ind:	N
Discr Full Reject Ind:	N
Manifest Ref Num:	Not reported
Alt Fac RCRA Id:	Not reported
Alt Fac Sign Date:	Not reported
Mgmt Method Type Code:	H141

NJ MANIFEST:

EPA Id:	NYD982177743
Mail Address:	Not reported
Mail City/State/Zip:	Not reported
Facility Phone:	2122393133
Emergency Phone:	Not reported
Contact:	Not reported
Comments:	Not reported
SIC Code:	Not reported
County:	00
Municipal:	00
Previous EPA Id:	Not reported
Gen Flag:	X
Trans Flag:	Not reported
TSDF Flag:	Not reported
Name Change:	Not reported
Date Change:	Not reported

Manifest:

Manifest Number:	NJA5272129
EPA ID:	NYD982177743
Date Shipped:	10/05/2005

CON EDISON - W. 28TH STREET SERVICE CENT (Continued) **1000111675**

TSDF EPA ID:	NJD991291105
Transporter EPA ID:	NJD003812047
Transporter 2 EPA ID:	Not reported
Transporter 3 EPA ID:	Not reported
Transporter 4 EPA ID:	Not reported
Transporter 5 EPA ID:	Not reported
Transporter 6 EPA ID:	Not reported
Transporter 7 EPA ID:	Not reported
Transporter 8 EPA ID:	Not reported
Transporter 10 EPA ID:	Not reported
Date Trans1 Transported Waste:	10/05/2005
Date Trans2 Transported Waste:	Not reported
Date Trans3 Transported Waste:	Not reported
Date Trans4 Transported Waste:	Not reported
Date Trans5 Transported Waste:	Not reported
Date Trans6 Transported Waste:	Not reported
Date Trans7 Transported Waste:	Not reported
Date Trans8 Transported Waste:	Not reported
Date Trans9 Transported Waste:	Not reported
Date Trans10 Transported Waste:	Not reported
Date TSDF Received Waste:	10/05/2005
TSDF EPA Facility Name:	Not reported
QTY Units:	Not reported
Transporter SEQ ID:	Not reported
Transporter-1 Date:	Not reported
Waste SEQ ID:	Not reported
Waste Type Code 2:	Not reported
Waste Type Code 3:	Not reported
Waste Type Code 4:	Not reported
Waste Type Code 5:	Not reported
Waste Type Code 6:	Not reported
Date Accepted:	Not reported
Manifest Discrepancy Type:	Not reported
Data Entry Number:	02030621
Was Load Rejected:	No
Reason Load Was Rejected:	Not reported

Manifest Number:	NJA5272127
EPA ID:	NYD982177743
Date Shipped:	10/29/2004
TSDF EPA ID:	NJD991291105
Transporter EPA ID:	NJD003812047
Transporter 2 EPA ID:	Not reported
Transporter 3 EPA ID:	Not reported
Transporter 4 EPA ID:	Not reported
Transporter 5 EPA ID:	Not reported
Transporter 6 EPA ID:	Not reported
Transporter 7 EPA ID:	Not reported
Transporter 8 EPA ID:	Not reported
Transporter 10 EPA ID:	Not reported
Date Trans1 Transported Waste:	10/29/2004
Date Trans2 Transported Waste:	Not reported
Date Trans3 Transported Waste:	Not reported
Date Trans4 Transported Waste:	Not reported
Date Trans5 Transported Waste:	Not reported
Date Trans6 Transported Waste:	Not reported
Date Trans7 Transported Waste:	Not reported

CON EDISON - W. 28TH STREET SERVICE CENT (Continued) **1000111675**

Date Trans8 Transported Waste:	Not reported
Date Trans9 Transported Waste:	Not reported
Date Trans10 Transported Waste:	Not reported
Date TSDF Received Waste:	10/29/2004
TSDF EPA Facility Name:	Not reported
QTY Units:	Not reported
Transporter SEQ ID:	Not reported
Transporter-1 Date:	Not reported
Waste SEQ ID:	Not reported
Waste Type Code 2:	Not reported
Waste Type Code 3:	Not reported
Waste Type Code 4:	Not reported
Waste Type Code 5:	Not reported
Waste Type Code 6:	Not reported
Date Accepted:	Not reported
Manifest Discrepancy Type:	Not reported
Data Entry Number:	02030621
Was Load Rejected:	No
Reason Load Was Rejected:	Not reported

Manifest Number:	000266714GBF
EPA ID:	NYD982177743
Date Shipped:	09/19/2007
TSDF EPA ID:	NJD991291105
Transporter EPA ID:	NJD003812047
Transporter 2 EPA ID:	Not reported
Transporter 3 EPA ID:	Not reported
Transporter 4 EPA ID:	Not reported
Transporter 5 EPA ID:	Not reported
Transporter 6 EPA ID:	Not reported
Transporter 7 EPA ID:	Not reported
Transporter 8 EPA ID:	Not reported
Transporter 10 EPA ID:	Not reported
Date Trans1 Transported Waste:	09/19/2007
Date Trans2 Transported Waste:	Not reported
Date Trans3 Transported Waste:	Not reported
Date Trans4 Transported Waste:	Not reported
Date Trans5 Transported Waste:	Not reported
Date Trans6 Transported Waste:	Not reported
Date Trans7 Transported Waste:	Not reported
Date Trans8 Transported Waste:	Not reported
Date Trans9 Transported Waste:	Not reported
Date Trans10 Transported Waste:	Not reported
Date TSDF Received Waste:	09/19/2007
TSDF EPA Facility Name:	Not reported
QTY Units:	Not reported
Transporter SEQ ID:	Not reported
Transporter-1 Date:	Not reported
Waste SEQ ID:	Not reported
Waste Type Code 2:	Not reported
Waste Type Code 3:	Not reported
Waste Type Code 4:	Not reported
Waste Type Code 5:	Not reported
Waste Type Code 6:	Not reported
Date Accepted:	Not reported
Manifest Discrepancy Type:	Not reported
Data Entry Number:	Not reported

CON EDISON - W. 28TH STREET SERVICE CENT (Continued) **1000111675**

Was Load Rejected:	No
Reason Load Was Rejected:	Not reported

Waste:

Manifest Year:	2007 New Jersey Manifest Data
Waste Code:	D008
Hand Code:	H11
Quantity:	42660 P

Manifest Number:	007660323JJK
EPA ID:	NYD982177743
Date Shipped:	8/19/2011
TSDF EPA ID:	NJD002200046
Transporter EPA ID:	NJ0000027193
Transporter 2 EPA ID:	Not reported
Transporter 3 EPA ID:	Not reported
Transporter 4 EPA ID:	Not reported
Transporter 5 EPA ID:	Not reported
Transporter 6 EPA ID:	Not reported
Transporter 7 EPA ID:	Not reported
Transporter 8 EPA ID:	Not reported
Transporter 10 EPA ID:	Not reported
Date Trans1 Transported Waste:	Not reported
Date Trans2 Transported Waste:	Not reported
Date Trans3 Transported Waste:	Not reported
Date Trans4 Transported Waste:	Not reported
Date Trans5 Transported Waste:	Not reported
Date Trans6 Transported Waste:	Not reported
Date Trans7 Transported Waste:	Not reported
Date Trans8 Transported Waste:	Not reported
Date Trans9 Transported Waste:	Not reported
Date Trans10 Transported Waste:	Not reported
Date TSDF Received Waste:	Not reported
Generator EPA Facility Name:	CON EDISON-W 28TH STREET
Transporter-1 EPA Facility Name:	CLEAN VENTURE, INC
TSDF EPA Facility Name:	CYCLE CHEM INC
QTY Units:	Pounds
Transporter SEQ ID:	1.00
Transporter-1 Date:	8/19/2011
Waste SEQ ID:	1.00
Waste Type Code 2:	Not reported
Waste Type Code 3:	Not reported
Waste Type Code 4:	Not reported
Waste Type Code 5:	Not reported
Waste Type Code 6:	Not reported
Date Accepted:	8/25/2011
Manifest Discrepancy Type:	Not reported
Data Entry Number:	Not reported
Was Load Rejected:	Not reported
Reason Load Was Rejected:	Not reported

Waste:

Manifest Year:	2011 New Jersey Manifest Data
Waste Code:	D008
Hand Code:	H111
Quantity:	1,500.00 Pounds

CON EDISON - W. 28TH STREET SERVICE CENT (Continued) **1000111675**

Manifest Number:	004730355JJK
EPA ID:	NYD982177743
Date Shipped:	02/27/2009
TSDF EPA ID:	NJD002182897
Transporter EPA ID:	NYD006982359
Transporter 2 EPA ID:	MAD985286988
Transporter 3 EPA ID:	TXR000050930
Transporter 4 EPA ID:	Not reported
Transporter 5 EPA ID:	Not reported
Transporter 6 EPA ID:	Not reported
Transporter 7 EPA ID:	Not reported
Transporter 8 EPA ID:	Not reported
Transporter 10 EPA ID:	Not reported
Date Trans1 Transported Waste:	02/27/2009
Date Trans2 Transported Waste:	03/02/2009
Date Trans3 Transported Waste:	03/05/2009
Date Trans4 Transported Waste:	Not reported
Date Trans5 Transported Waste:	Not reported
Date Trans6 Transported Waste:	Not reported
Date Trans7 Transported Waste:	Not reported
Date Trans8 Transported Waste:	Not reported
Date Trans9 Transported Waste:	Not reported
Date Trans10 Transported Waste:	Not reported
Date TSDF Received Waste:	03/06/2009
TSDF EPA Facility Name:	Not reported
QTY Units:	Not reported
Transporter SEQ ID:	Not reported
Transporter-1 Date:	Not reported
Waste SEQ ID:	Not reported
Waste Type Code 2:	Not reported
Waste Type Code 3:	Not reported
Waste Type Code 4:	Not reported
Waste Type Code 5:	Not reported
Waste Type Code 6:	Not reported
Date Accepted:	Not reported
Manifest Discrepancy Type:	Not reported
Data Entry Number:	Not reported
Was Load Rejected:	No
Reason Load Was Rejected:	Not reported

Waste:

Manifest Year:	2009 New Jersey Manifest Data
Waste Code:	D001
Hand Code:	H061
Quantity:	300 P

Manifest Number:	NJA5272128
EPA ID:	NYD982177743
Date Shipped:	10/29/2005
TSDF EPA ID:	NJD991291105
Transporter EPA ID:	NJD003812047
Transporter 2 EPA ID:	Not reported
Transporter 3 EPA ID:	Not reported
Transporter 4 EPA ID:	Not reported
Transporter 5 EPA ID:	Not reported
Transporter 6 EPA ID:	Not reported
Transporter 7 EPA ID:	Not reported

CON EDISON - W. 28TH STREET SERVICE CENT (Continued) **1000111675**

Transporter 8 EPA ID:	Not reported
Transporter 10 EPA ID:	Not reported
Date Trans1 Transported Waste:	10/29/2005
Date Trans2 Transported Waste:	Not reported
Date Trans3 Transported Waste:	Not reported
Date Trans4 Transported Waste:	Not reported
Date Trans5 Transported Waste:	Not reported
Date Trans6 Transported Waste:	Not reported
Date Trans7 Transported Waste:	Not reported
Date Trans8 Transported Waste:	Not reported
Date Trans9 Transported Waste:	Not reported
Date Trans10 Transported Waste:	Not reported
Date TSDF Received Waste:	10/29/2005
TSDF EPA Facility Name:	Not reported
QTY Units:	Not reported
Transporter SEQ ID:	Not reported
Transporter-1 Date:	Not reported
Waste SEQ ID:	Not reported
Waste Type Code 2:	Not reported
Waste Type Code 3:	Not reported
Waste Type Code 4:	Not reported
Waste Type Code 5:	Not reported
Waste Type Code 6:	Not reported
Date Accepted:	Not reported
Manifest Discrepancy Type:	Not reported
Data Entry Number:	02030621
Was Load Rejected:	No
Reason Load Was Rejected:	Not reported

Manifest Number:	000266910GBF
EPA ID:	NYD982177743
Date Shipped:	11/10/2007
TSDF EPA ID:	NJD991291105
Transporter EPA ID:	NJD003812047
Transporter 2 EPA ID:	Not reported
Transporter 3 EPA ID:	Not reported
Transporter 4 EPA ID:	Not reported
Transporter 5 EPA ID:	Not reported
Transporter 6 EPA ID:	Not reported
Transporter 7 EPA ID:	Not reported
Transporter 8 EPA ID:	Not reported
Transporter 10 EPA ID:	Not reported
Date Trans1 Transported Waste:	11/10/2007
Date Trans2 Transported Waste:	Not reported
Date Trans3 Transported Waste:	Not reported
Date Trans4 Transported Waste:	Not reported
Date Trans5 Transported Waste:	Not reported
Date Trans6 Transported Waste:	Not reported
Date Trans7 Transported Waste:	Not reported
Date Trans8 Transported Waste:	Not reported
Date Trans9 Transported Waste:	Not reported
Date Trans10 Transported Waste:	Not reported
Date TSDF Received Waste:	11/10/2007
TSDF EPA Facility Name:	Not reported
QTY Units:	Not reported
Transporter SEQ ID:	Not reported
Transporter-1 Date:	Not reported

CON EDISON - W. 28TH STREET SERVICE CENT (Continued) **1000111675**

Waste SEQ ID:	Not reported
Waste Type Code 2:	Not reported
Waste Type Code 3:	Not reported
Waste Type Code 4:	Not reported
Waste Type Code 5:	Not reported
Waste Type Code 6:	Not reported
Date Accepted:	Not reported
Manifest Discrepancy Type:	Not reported
Data Entry Number:	Not reported
Was Load Rejected:	No
Reason Load Was Rejected:	Not reported

Manifest Number:	000266716GBF
EPA ID:	NYD982177743
Date Shipped:	09/19/2007
TSDF EPA ID:	NJD991291105
Transporter EPA ID:	NJD003812047
Transporter 2 EPA ID:	Not reported
Transporter 3 EPA ID:	Not reported
Transporter 4 EPA ID:	Not reported
Transporter 5 EPA ID:	Not reported
Transporter 6 EPA ID:	Not reported
Transporter 7 EPA ID:	Not reported
Transporter 8 EPA ID:	Not reported
Transporter 10 EPA ID:	Not reported
Date Trans1 Transported Waste:	09/19/2007
Date Trans2 Transported Waste:	Not reported
Date Trans3 Transported Waste:	Not reported
Date Trans4 Transported Waste:	Not reported
Date Trans5 Transported Waste:	Not reported
Date Trans6 Transported Waste:	Not reported
Date Trans7 Transported Waste:	Not reported
Date Trans8 Transported Waste:	Not reported
Date Trans9 Transported Waste:	Not reported
Date Trans10 Transported Waste:	Not reported
Date TSDF Received Waste:	09/19/2007
TSDF EPA Facility Name:	Not reported
QTY Units:	Not reported
Transporter SEQ ID:	Not reported
Transporter-1 Date:	Not reported
Waste SEQ ID:	Not reported
Waste Type Code 2:	Not reported
Waste Type Code 3:	Not reported
Waste Type Code 4:	Not reported
Waste Type Code 5:	Not reported
Waste Type Code 6:	Not reported
Date Accepted:	Not reported
Manifest Discrepancy Type:	Not reported
Data Entry Number:	Not reported
Was Load Rejected:	No
Reason Load Was Rejected:	Not reported

Waste:

Manifest Year:	2007 New Jersey Manifest Data
Waste Code:	D008
Hand Code:	H11
Quantity:	40100 P

CON EDISON - W. 28TH STREET SERVICE CENT (Continued) **1000111675**

Manifest Number:	NJA5338700
EPA ID:	NYD982177743
Date Shipped:	08/04/2006
TSDF EPA ID:	NJD991291105
Transporter EPA ID:	NJD003812047
Transporter 2 EPA ID:	Not reported
Transporter 3 EPA ID:	Not reported
Transporter 4 EPA ID:	Not reported
Transporter 5 EPA ID:	Not reported
Transporter 6 EPA ID:	Not reported
Transporter 7 EPA ID:	Not reported
Transporter 8 EPA ID:	Not reported
Transporter 10 EPA ID:	Not reported
Date Trans1 Transported Waste:	08/04/2006
Date Trans2 Transported Waste:	Not reported
Date Trans3 Transported Waste:	Not reported
Date Trans4 Transported Waste:	Not reported
Date Trans5 Transported Waste:	Not reported
Date Trans6 Transported Waste:	Not reported
Date Trans7 Transported Waste:	Not reported
Date Trans8 Transported Waste:	Not reported
Date Trans9 Transported Waste:	Not reported
Date Trans10 Transported Waste:	Not reported
Date TSDF Received Waste:	08/04/2006
TSDF EPA Facility Name:	Not reported
QTY Units:	Not reported
Transporter SEQ ID:	Not reported
Transporter-1 Date:	Not reported
Waste SEQ ID:	Not reported
Waste Type Code 2:	Not reported
Waste Type Code 3:	Not reported
Waste Type Code 4:	Not reported
Waste Type Code 5:	Not reported
Waste Type Code 6:	Not reported
Date Accepted:	Not reported
Manifest Discrepancy Type:	Not reported
Data Entry Number:	08300622
Was Load Rejected:	No
Reason Load Was Rejected:	Not reported

Manifest Number:	001027112JJK
EPA ID:	NYD982177743
Date Shipped:	06/11/2007
TSDF EPA ID:	NJD002200046
Transporter EPA ID:	NJ0000027193
Transporter 2 EPA ID:	Not reported
Transporter 3 EPA ID:	Not reported
Transporter 4 EPA ID:	Not reported
Transporter 5 EPA ID:	Not reported
Transporter 6 EPA ID:	Not reported
Transporter 7 EPA ID:	Not reported
Transporter 8 EPA ID:	Not reported
Transporter 10 EPA ID:	Not reported
Date Trans1 Transported Waste:	06/11/2007
Date Trans2 Transported Waste:	Not reported
Date Trans3 Transported Waste:	Not reported
Date Trans4 Transported Waste:	Not reported

CON EDISON - W. 28TH STREET SERVICE CENT (Continued) **1000111675**

Date Trans5 Transported Waste:	Not reported
Date Trans6 Transported Waste:	Not reported
Date Trans7 Transported Waste:	Not reported
Date Trans8 Transported Waste:	Not reported
Date Trans9 Transported Waste:	Not reported
Date Trans10 Transported Waste:	Not reported
Date TSDF Received Waste:	06/11/2007
TSDF EPA Facility Name:	Not reported
QTY Units:	Not reported
Transporter SEQ ID:	Not reported
Transporter-1 Date:	Not reported
Waste SEQ ID:	Not reported
Waste Type Code 2:	Not reported
Waste Type Code 3:	Not reported
Waste Type Code 4:	Not reported
Waste Type Code 5:	Not reported
Waste Type Code 6:	Not reported
Date Accepted:	Not reported
Manifest Discrepancy Type:	Not reported
Data Entry Number:	Not reported
Was Load Rejected:	No
Reason Load Was Rejected:	Not reported

Waste:

Manifest Year:	2007 New Jersey Manifest Data
Waste Code:	D025
Hand Code:	H14
Quantity:	209 KG

Manifest Number:	000266907GBF
EPA ID:	NYD982177743
Date Shipped:	11/10/2007
TSDF EPA ID:	NJD991291105
Transporter EPA ID:	NJD003812047
Transporter 2 EPA ID:	Not reported
Transporter 3 EPA ID:	Not reported
Transporter 4 EPA ID:	Not reported
Transporter 5 EPA ID:	Not reported
Transporter 6 EPA ID:	Not reported
Transporter 7 EPA ID:	Not reported
Transporter 8 EPA ID:	Not reported
Transporter 10 EPA ID:	Not reported
Date Trans1 Transported Waste:	11/10/2007
Date Trans2 Transported Waste:	Not reported
Date Trans3 Transported Waste:	Not reported
Date Trans4 Transported Waste:	Not reported
Date Trans5 Transported Waste:	Not reported
Date Trans6 Transported Waste:	Not reported
Date Trans7 Transported Waste:	Not reported
Date Trans8 Transported Waste:	Not reported
Date Trans9 Transported Waste:	Not reported
Date Trans10 Transported Waste:	Not reported
Date TSDF Received Waste:	11/10/2007
TSDF EPA Facility Name:	Not reported
QTY Units:	Not reported
Transporter SEQ ID:	Not reported
Transporter-1 Date:	Not reported

CON EDISON - W. 28TH STREET SERVICE CENT (Continued) **1000111675**

Waste SEQ ID:	Not reported
Waste Type Code 2:	Not reported
Waste Type Code 3:	Not reported
Waste Type Code 4:	Not reported
Waste Type Code 5:	Not reported
Waste Type Code 6:	Not reported
Date Accepted:	Not reported
Manifest Discrepancy Type:	Not reported
Data Entry Number:	Not reported
Was Load Rejected:	No
Reason Load Was Rejected:	Not reported

Manifest Number:	001439852FLE
EPA ID:	NYD982177743
Date Shipped:	11/15/2010
TSDF EPA ID:	NJD002200046
Transporter EPA ID:	NJ0000027193
Transporter 2 EPA ID:	Not reported
Transporter 3 EPA ID:	Not reported
Transporter 4 EPA ID:	Not reported
Transporter 5 EPA ID:	Not reported
Transporter 6 EPA ID:	Not reported
Transporter 7 EPA ID:	Not reported
Transporter 8 EPA ID:	Not reported
Transporter 10 EPA ID:	Not reported
Date Trans1 Transported Waste:	11/15/2010
Date Trans2 Transported Waste:	Not reported
Date Trans3 Transported Waste:	Not reported
Date Trans4 Transported Waste:	Not reported
Date Trans5 Transported Waste:	Not reported
Date Trans6 Transported Waste:	Not reported
Date Trans7 Transported Waste:	Not reported
Date Trans8 Transported Waste:	Not reported
Date Trans9 Transported Waste:	Not reported
Date Trans10 Transported Waste:	Not reported
Date TSDF Received Waste:	11/15/2010
TSDF EPA Facility Name:	Not reported
QTY Units:	Not reported
Transporter SEQ ID:	Not reported
Transporter-1 Date:	Not reported
Waste SEQ ID:	Not reported
Waste Type Code 2:	Not reported
Waste Type Code 3:	Not reported
Waste Type Code 4:	Not reported
Waste Type Code 5:	Not reported
Waste Type Code 6:	Not reported
Date Accepted:	Not reported
Manifest Discrepancy Type:	Not reported
Data Entry Number:	Not reported
Was Load Rejected:	No
Reason Load Was Rejected:	Not reported

Waste:

Manifest Year:	2010 New Jersey Manifest Data
Waste Code:	D008
Hand Code:	H111
Quantity:	1500 P

CON EDISON - W. 28TH STREET SERVICE CENT (Continued) **1000111675**

Manifest Number:	NJA5272125
EPA ID:	NYD982177743
Date Shipped:	12/07/2004
TSDF EPA ID:	NJD991291105
Transporter EPA ID:	NJD003812047
Transporter 2 EPA ID:	Not reported
Transporter 3 EPA ID:	Not reported
Transporter 4 EPA ID:	Not reported
Transporter 5 EPA ID:	Not reported
Transporter 6 EPA ID:	Not reported
Transporter 7 EPA ID:	Not reported
Transporter 8 EPA ID:	Not reported
Transporter 10 EPA ID:	Not reported
Date Trans1 Transported Waste:	12/07/2004
Date Trans2 Transported Waste:	Not reported
Date Trans3 Transported Waste:	Not reported
Date Trans4 Transported Waste:	Not reported
Date Trans5 Transported Waste:	Not reported
Date Trans6 Transported Waste:	Not reported
Date Trans7 Transported Waste:	Not reported
Date Trans8 Transported Waste:	Not reported
Date Trans9 Transported Waste:	Not reported
Date Trans10 Transported Waste:	Not reported
Date TSDF Received Waste:	12/07/2004
TSDF EPA Facility Name:	Not reported
QTY Units:	Not reported
Transporter SEQ ID:	Not reported
Transporter-1 Date:	Not reported
Waste SEQ ID:	Not reported
Waste Type Code 2:	Not reported
Waste Type Code 3:	Not reported
Waste Type Code 4:	Not reported
Waste Type Code 5:	Not reported
Waste Type Code 6:	Not reported
Date Accepted:	Not reported
Manifest Discrepancy Type:	Not reported
Data Entry Number:	02030621
Was Load Rejected:	No
Reason Load Was Rejected:	Not reported

Manifest Number:	NJA5272126
EPA ID:	NYD982177743
Date Shipped:	12/07/2004
TSDF EPA ID:	NJD991291105
Transporter EPA ID:	NJD003812047
Transporter 2 EPA ID:	Not reported
Transporter 3 EPA ID:	Not reported
Transporter 4 EPA ID:	Not reported
Transporter 5 EPA ID:	Not reported
Transporter 6 EPA ID:	Not reported
Transporter 7 EPA ID:	Not reported
Transporter 8 EPA ID:	Not reported
Transporter 10 EPA ID:	Not reported
Date Trans1 Transported Waste:	12/07/2004
Date Trans2 Transported Waste:	Not reported
Date Trans3 Transported Waste:	Not reported
Date Trans4 Transported Waste:	Not reported

CON EDISON - W. 28TH STREET SERVICE CENT (Continued) **1000111675**

Date Trans5 Transported Waste:	Not reported
Date Trans6 Transported Waste:	Not reported
Date Trans7 Transported Waste:	Not reported
Date Trans8 Transported Waste:	Not reported
Date Trans9 Transported Waste:	Not reported
Date Trans10 Transported Waste:	Not reported
Date TSDF Received Waste:	12/07/2004
TSDF EPA Facility Name:	Not reported
QTY Units:	Not reported
Transporter SEQ ID:	Not reported
Transporter-1 Date:	Not reported
Waste SEQ ID:	Not reported
Waste Type Code 2:	Not reported
Waste Type Code 3:	Not reported
Waste Type Code 4:	Not reported
Waste Type Code 5:	Not reported
Waste Type Code 6:	Not reported
Date Accepted:	Not reported
Manifest Discrepancy Type:	Not reported
Data Entry Number:	02030621
Was Load Rejected:	No
Reason Load Was Rejected:	Not reported

Manifest Number:	000266909GBF
EPA ID:	NYD982177743
Date Shipped:	11/10/2007
TSDF EPA ID:	NJD991291105
Transporter EPA ID:	NJD003812047
Transporter 2 EPA ID:	Not reported
Transporter 3 EPA ID:	Not reported
Transporter 4 EPA ID:	Not reported
Transporter 5 EPA ID:	Not reported
Transporter 6 EPA ID:	Not reported
Transporter 7 EPA ID:	Not reported
Transporter 8 EPA ID:	Not reported
Transporter 10 EPA ID:	Not reported
Date Trans1 Transported Waste:	11/10/2007
Date Trans2 Transported Waste:	Not reported
Date Trans3 Transported Waste:	Not reported
Date Trans4 Transported Waste:	Not reported
Date Trans5 Transported Waste:	Not reported
Date Trans6 Transported Waste:	Not reported
Date Trans7 Transported Waste:	Not reported
Date Trans8 Transported Waste:	Not reported
Date Trans9 Transported Waste:	Not reported
Date Trans10 Transported Waste:	Not reported
Date TSDF Received Waste:	11/10/2007
TSDF EPA Facility Name:	Not reported
QTY Units:	Not reported
Transporter SEQ ID:	Not reported
Transporter-1 Date:	Not reported
Waste SEQ ID:	Not reported
Waste Type Code 2:	Not reported
Waste Type Code 3:	Not reported
Waste Type Code 4:	Not reported
Waste Type Code 5:	Not reported
Waste Type Code 6:	Not reported

CON EDISON - W. 28TH STREET SERVICE CENT (Continued) **1000111675**

Date Accepted:	Not reported
Manifest Discrepancy Type:	Not reported
Data Entry Number:	Not reported
Was Load Rejected:	No
Reason Load Was Rejected:	Not reported

Manifest Number:	000266715GBF
EPA ID:	NYD982177743
Date Shipped:	09/19/2007
TSDF EPA ID:	NJD991291105
Transporter EPA ID:	NJD003812047
Transporter 2 EPA ID:	Not reported
Transporter 3 EPA ID:	Not reported
Transporter 4 EPA ID:	Not reported
Transporter 5 EPA ID:	Not reported
Transporter 6 EPA ID:	Not reported
Transporter 7 EPA ID:	Not reported
Transporter 8 EPA ID:	Not reported
Transporter 10 EPA ID:	Not reported
Date Trans1 Transported Waste:	09/19/2007
Date Trans2 Transported Waste:	Not reported
Date Trans3 Transported Waste:	Not reported
Date Trans4 Transported Waste:	Not reported
Date Trans5 Transported Waste:	Not reported
Date Trans6 Transported Waste:	Not reported
Date Trans7 Transported Waste:	Not reported
Date Trans8 Transported Waste:	Not reported
Date Trans9 Transported Waste:	Not reported
Date Trans10 Transported Waste:	Not reported
Date TSDF Received Waste:	09/19/2007
TSDF EPA Facility Name:	Not reported
QTY Units:	Not reported
Transporter SEQ ID:	Not reported
Transporter-1 Date:	Not reported
Waste SEQ ID:	Not reported
Waste Type Code 2:	Not reported
Waste Type Code 3:	Not reported
Waste Type Code 4:	Not reported
Waste Type Code 5:	Not reported
Waste Type Code 6:	Not reported
Date Accepted:	Not reported
Manifest Discrepancy Type:	Not reported
Data Entry Number:	Not reported
Was Load Rejected:	No
Reason Load Was Rejected:	Not reported

Waste:

Manifest Year:	2007 New Jersey Manifest Data
Waste Code:	D008
Hand Code:	H11
Quantity:	44300 P

Manifest Number:	003205100FLE
EPA ID:	NYD982177743
Date Shipped:	11/09/2010
TSDF EPA ID:	NJD002200046
Transporter EPA ID:	NJ0000027193

CON EDISON - W. 28TH STREET SERVICE CENT (Continued) **1000111675**

Transporter 2 EPA ID:	Not reported
Transporter 3 EPA ID:	Not reported
Transporter 4 EPA ID:	Not reported
Transporter 5 EPA ID:	Not reported
Transporter 6 EPA ID:	Not reported
Transporter 7 EPA ID:	Not reported
Transporter 8 EPA ID:	Not reported
Transporter 10 EPA ID:	Not reported
Date Trans1 Transported Waste:	11/09/2010
Date Trans2 Transported Waste:	Not reported
Date Trans3 Transported Waste:	Not reported
Date Trans4 Transported Waste:	Not reported
Date Trans5 Transported Waste:	Not reported
Date Trans6 Transported Waste:	Not reported
Date Trans7 Transported Waste:	Not reported
Date Trans8 Transported Waste:	Not reported
Date Trans9 Transported Waste:	Not reported
Date Trans10 Transported Waste:	Not reported
Date TSDF Received Waste:	11/11/2010
TSDF EPA Facility Name:	Not reported
QTY Units:	Not reported
Transporter SEQ ID:	Not reported
Transporter-1 Date:	Not reported
Waste SEQ ID:	Not reported
Waste Type Code 2:	Not reported
Waste Type Code 3:	Not reported
Waste Type Code 4:	Not reported
Waste Type Code 5:	Not reported
Waste Type Code 6:	Not reported
Date Accepted:	Not reported
Manifest Discrepancy Type:	Not reported
Data Entry Number:	Not reported
Was Load Rejected:	No
Reason Load Was Rejected:	Not reported

Waste:

Manifest Year:	2010 New Jersey Manifest Data
Waste Code:	D008
Hand Code:	H111
Quantity:	17000 P

Manifest Number:	NJA5338698
EPA ID:	NYD982177743
Date Shipped:	08/04/2006
TSDF EPA ID:	NJD991291105
Transporter EPA ID:	NJD003812047
Transporter 2 EPA ID:	Not reported
Transporter 3 EPA ID:	Not reported
Transporter 4 EPA ID:	Not reported
Transporter 5 EPA ID:	Not reported
Transporter 6 EPA ID:	Not reported
Transporter 7 EPA ID:	Not reported
Transporter 8 EPA ID:	Not reported
Transporter 10 EPA ID:	Not reported
Date Trans1 Transported Waste:	08/04/2006
Date Trans2 Transported Waste:	Not reported
Date Trans3 Transported Waste:	Not reported

CON EDISON - W. 28TH STREET SERVICE CENT (Continued) **1000111675**

Date Trans4 Transported Waste:	Not reported
Date Trans5 Transported Waste:	Not reported
Date Trans6 Transported Waste:	Not reported
Date Trans7 Transported Waste:	Not reported
Date Trans8 Transported Waste:	Not reported
Date Trans9 Transported Waste:	Not reported
Date Trans10 Transported Waste:	Not reported
Date TSDF Received Waste:	08/04/2006
TSDF EPA Facility Name:	Not reported
QTY Units:	Not reported
Transporter SEQ ID:	Not reported
Transporter-1 Date:	Not reported
Waste SEQ ID:	Not reported
Waste Type Code 2:	Not reported
Waste Type Code 3:	Not reported
Waste Type Code 4:	Not reported
Waste Type Code 5:	Not reported
Waste Type Code 6:	Not reported
Date Accepted:	Not reported
Manifest Discrepancy Type:	Not reported
Data Entry Number:	08300622
Was Load Rejected:	No
Reason Load Was Rejected:	Not reported

Manifest Number:	NJA5272130
EPA ID:	NYD982177743
Date Shipped:	10/06/2004
TSDF EPA ID:	NJD991291105
Transporter EPA ID:	NJD003812047
Transporter 2 EPA ID:	Not reported
Transporter 3 EPA ID:	Not reported
Transporter 4 EPA ID:	Not reported
Transporter 5 EPA ID:	Not reported
Transporter 6 EPA ID:	Not reported
Transporter 7 EPA ID:	Not reported
Transporter 8 EPA ID:	Not reported
Transporter 10 EPA ID:	Not reported
Date Trans1 Transported Waste:	10/06/2004
Date Trans2 Transported Waste:	Not reported
Date Trans3 Transported Waste:	Not reported
Date Trans4 Transported Waste:	Not reported
Date Trans5 Transported Waste:	Not reported
Date Trans6 Transported Waste:	Not reported
Date Trans7 Transported Waste:	Not reported
Date Trans8 Transported Waste:	Not reported
Date Trans9 Transported Waste:	Not reported
Date Trans10 Transported Waste:	Not reported
Date TSDF Received Waste:	10/06/2004
TSDF EPA Facility Name:	Not reported
QTY Units:	Not reported
Transporter SEQ ID:	Not reported
Transporter-1 Date:	Not reported
Waste SEQ ID:	Not reported
Waste Type Code 2:	Not reported
Waste Type Code 3:	Not reported
Waste Type Code 4:	Not reported
Waste Type Code 5:	Not reported

CON EDISON - W. 28TH STREET SERVICE CENT (Continued) **1000111675**

Waste Type Code 6:	Not reported
Date Accepted:	Not reported
Manifest Discrepancy Type:	Not reported
Data Entry Number:	02030621
Was Load Rejected:	No
Reason Load Was Rejected:	Not reported

Manifest Number:	000266908GBF
EPA ID:	NYD982177743
Date Shipped:	11/10/2007
TSDF EPA ID:	NJD991291105
Transporter EPA ID:	NJD003812047
Transporter 2 EPA ID:	Not reported
Transporter 3 EPA ID:	Not reported
Transporter 4 EPA ID:	Not reported
Transporter 5 EPA ID:	Not reported
Transporter 6 EPA ID:	Not reported
Transporter 7 EPA ID:	Not reported
Transporter 8 EPA ID:	Not reported
Transporter 10 EPA ID:	Not reported
Date Trans1 Transported Waste:	11/10/2007
Date Trans2 Transported Waste:	Not reported
Date Trans3 Transported Waste:	Not reported
Date Trans4 Transported Waste:	Not reported
Date Trans5 Transported Waste:	Not reported
Date Trans6 Transported Waste:	Not reported
Date Trans7 Transported Waste:	Not reported
Date Trans8 Transported Waste:	Not reported
Date Trans9 Transported Waste:	Not reported
Date Trans10 Transported Waste:	Not reported
Date TSDF Received Waste:	11/10/2007
TSDF EPA Facility Name:	Not reported
QTY Units:	Not reported
Transporter SEQ ID:	Not reported
Transporter-1 Date:	Not reported
Waste SEQ ID:	Not reported
Waste Type Code 2:	Not reported
Waste Type Code 3:	Not reported
Waste Type Code 4:	Not reported
Waste Type Code 5:	Not reported
Waste Type Code 6:	Not reported
Date Accepted:	Not reported
Manifest Discrepancy Type:	Not reported
Data Entry Number:	Not reported
Was Load Rejected:	No
Reason Load Was Rejected:	Not reported

BG583 **498 SEVENTH AVENUE** **NY LTANKS** **S104782245**
East **498 7TH AVENUE** **N/A**
1/4-1/2 **NEW YORK, NY**
0.372 mi.
1963 ft. **Site 1 of 4 in cluster BG**

Relative:
Higher

Actual:
43 ft.

LTANKS:

Site ID:	85759
Spill Number/Closed Date:	0006741 / 10/4/2000
Spill Date:	9/7/2000
Spill Cause:	Tank Failure
Spill Source:	Non Major Facility > 1,100 gal
Spill Class:	Known release with minimal potential for fire or hazard. DEC Response. Willing Responsible Party. Corrective action taken.
Cleanup Ceased:	Not reported
Cleanup Meets Standard:	False
SWIS:	3101
Investigator:	SIGONA
Referred To:	Not reported
Reported to Dept:	9/7/2000
CID:	211
Water Affected:	Not reported
Spill Notifier:	Other
Last Inspection:	Not reported
Recommended Penalty:	False
UST Involvement:	False
Remediation Phase:	0
Date Entered In Computer:	9/7/2000
Spill Record Last Update:	10/5/2000
Spiller Name:	MICHAEL S. MAY
Spiller Company:	GEORGE COMFORT & SONS
Spiller Address:	200 MADISON AVENUE
Spiller City,St,Zip:	NEW YORK, NY 10016-
Spiller County:	001
Spiller Contact:	MICHAEL MAY
Spiller Phone:	(212) 695-3820
Spiller Extention:	Not reported
DEC Region:	2
DER Facility ID:	78744
DEC Memo:	Not reported
Remarks:	Caller states tank was removed by ace atlas and soil contamination was found - caller was contacted for clean up

Material:

Site ID:	85759
Operable Unit ID:	829568
Operable Unit:	01
Material ID:	547851
Material Code:	0003A
Material Name:	#6 Fuel Oil
Case No.:	Not reported
Material FA:	Petroleum
Quantity:	0
Units:	Gallons
Recovered:	No
Resource Affected:	Not reported
Oxygenate:	False

498 SEVENTH AVENUE (Continued) **S104782245**

Tank Test:

584
NNE
1/4-1/2
0.373 mi.
1969 ft.

450 W. 41ST STREET
450 W. 41ST STREET
MANHATTAN, NY

NY LTANKS **S102233197**
N/A

Relative:
Higher

Actual:
29 ft.

LTANKS:

Site ID:	210934
Spill Number/Closed Date:	9504490 / 7/28/2005
Spill Date:	7/14/1995
Spill Cause:	Tank Failure
Spill Source:	Non Major Facility > 1,100 gal
Spill Class:	Known release that creates potential for fire or hazard. DEC Response. Unable/unwilling Responsible Party. Corrective action taken. (ISR)
Cleanup Ceased:	Not reported
Cleanup Meets Standard:	False
SWIS:	3101
Investigator:	LNKLAAS
Referred To:	Not reported
Reported to Dept:	7/14/1995
CID:	Not reported
Water Affected:	Not reported
Spill Notifier:	Tank Tester
Last Inspection:	Not reported
Recommended Penalty:	False
UST Involvement:	False
Remediation Phase:	0
Date Entered In Computer:	8/10/1995
Spill Record Last Update:	7/28/2005
Spiller Name:	Not reported
Spiller Company:	HUNTER COLLEGE
Spiller Address:	450 WEST 41ST STREET
Spiller City,St,Zip:	NEW YORK, NY
Spiller County:	001
Spiller Contact:	DAVID RECINO
Spiller Phone:	(212) 356-0648
Spiller Extention:	Not reported
DEC Region:	2
DER Facility ID:	174855
DEC Memo:	06/25/05 Called Aqua-X (212) 226-6189 - phone number disconnected. LNK. 06/25/05 Called David Recino (Hunter College) - no answer. LNK.07/28/05 2:00pm Called Roy Feinzig (914-682-4850) of Rose, Beaton, and Rose. He confirmed that Con Edison vault was removed, product was cleaned up, and monitoring wells were installed. He said wells were monitored for several years and cleanup is complete. Closed. LNK.
Remarks:	TANK WAS EMPTIED AND CLEANED DURING A TEST TODAY - THEY FOUND AN UNKNOWN AMOUNT OF OIL UNDER TANK. CALLED DAVID KATZEN, PREPARING TO ABANDON TANK - CLEANED OUT HTE TANK - DRILLED INSIDE THE TANK.

Material:

Site ID:	210934
Operable Unit ID:	1019239
Operable Unit:	01

450 W. 41ST STREET (Continued) **S102233197**

Material ID:	366002
Material Code:	0003A
Material Name:	#6 Fuel Oil
Case No.:	Not reported
Material FA:	Petroleum
Quantity:	-1
Units:	Gallons
Recovered:	No
Resource Affected:	Not reported
Oxygenate:	False

Tank Test:

BH585 **CLOSED-LACKOF RECENT INFO** **NY LTANKS** **S102233331**
South **315 W. 25TH ST** **N/A**
1/4-1/2 **MANHATTAN, NY**
0.375 mi.
1979 ft. **Site 1 of 3 in cluster BH**

Relative:
Lower

Actual:
23 ft.

LTANKS:

Site ID:	138350
Spill Number/Closed Date:	8908445 / 3/6/2003
Spill Date:	11/27/1989
Spill Cause:	Tank Test Failure
Spill Source:	Commercial/Industrial
Spill Class:	Known release with minimal potential for fire or hazard. DEC Response. Willing Responsible Party. Corrective action taken.
Cleanup Ceased:	Not reported
Cleanup Meets Standard:	False
SWIS:	3101
Investigator:	ADMIN. CLOSED
Referred To:	Not reported
Reported to Dept:	11/27/1989
CID:	Not reported
Water Affected:	Not reported
Spill Notifier:	Tank Tester
Last Inspection:	Not reported
Recommended Penalty:	False
UST Involvement:	False
Remediation Phase:	0
Date Entered In Computer:	11/29/1989
Spill Record Last Update:	7/19/2004
Spiller Name:	Not reported
Spiller Company:	SAME/MUTUAL DVLPMNT HSG
Spiller Address:	SAME
Spiller City,St,Zip:	ZZ
Spiller County:	001
Spiller Contact:	Not reported
Spiller Phone:	Not reported
Spiller Extention:	Not reported
DEC Region:	2
DER Facility ID:	118299
DEC Memo:	Prior to Sept, 2004 data translation this spill Lead_DEC Field was "ADMIN.CLOSED"03/06/2003- Closed Due To The Nature / Extent Of The Spill Report
Remarks:	TANK #11&12 BOTH 20K HORNER GROSS LEAKS.CLOSED DUE TO LACK OF ANY

CLOSED-LACKOF RECENT INFO (Continued) **S102233331**

RECENT INFO- DOES NOT MEET ANY CLEAN UP REQUIREMENTS.

Material:

Site ID:	138350
Operable Unit ID:	933493
Operable Unit:	01
Material ID:	445185
Material Code:	0001A
Material Name:	#2 Fuel Oil
Case No.:	Not reported
Material FA:	Petroleum
Quantity:	-1
Units:	Pounds
Recovered:	No
Resource Affected:	Not reported
Oxygenate:	False

Tank Test:

Site ID:	138350
Spill Tank Test:	1536463
Tank Number:	Not reported
Tank Size:	0
Test Method:	00
Leak Rate:	0
Gross Fail:	Not reported
Modified By:	Spills
Last Modified:	10/1/2004
Test Method:	Unknown

BH586 **MUTUAL REDEVELOPMENT HOUSES** **NY LTANKS** **U003127184**
South **315 WEST 25TH STREET** **NY AST** **N/A**
1/4-1/2 **MANHATTAN, NY 10001**
0.375 mi.
1979 ft. **Site 2 of 3 in cluster BH**

Relative:
Lower

Actual:
23 ft.

LTANKS:

Site ID:	257575
Spill Number/Closed Date:	9602633 / 9/16/2005
Spill Date:	5/23/1996
Spill Cause:	Tank Failure
Spill Source:	Institutional, Educational, Gov., Other
Spill Class:	Possible release with minimal potential for fire or hazard or Known release with no damage. DEC Response. Willing Responsible Party. Corrective action taken.
Cleanup Ceased:	Not reported
Cleanup Meets Standard:	False
SWIS:	3101
Investigator:	TLGIBBON
Referred To:	Not reported
Reported to Dept:	5/23/1996
CID:	323
Water Affected:	Not reported
Spill Notifier:	Responsible Party
Last Inspection:	Not reported
Recommended Penalty:	False
UST Involvement:	False

MUTUAL REDEVELOPMENT HOUSES (Continued) **U003127184**

Remediation Phase: 0
Date Entered In Computer: 5/23/1996
Spill Record Last Update: 10/11/2005
Spiller Name: BRENDAN KEANY
Spiller Company: POWER HOUSE
Spiller Address: 315 W 25TH ST
Spiller City,St,Zip: MANHATTAN, ZZ
Spiller County: 001
Spiller Contact: BRENDAN KEANY
Spiller Phone: (212) 675-3200
Spiller Extention: Not reported
DEC Region: 2
DER Facility ID: 24612
DEC Memo: Prior to Sept, 2004 data translation this spill Lead_DEC Field was "M TIBBE"6/8/05 - Project transferred to TLGibbons in Central Office, Albany8/16/05 - Spoke with Brenden Keany, Mutual Redevelopment Houses, Inc., (212) 675-3200. Spill reported 5/23/96 by CDM during removal of twelve (12) 20,000 gal. #2 and #6 fuel oil USTs. The large fuel usage was for a cogen plant which generates electricity for ~3,000 people. After removing tanks and cleaning, went to dual fuel system, reinstalling only six 20,000 gal. #2 fuel oil USTs. Spoke with David Marabello (732-225-7000), CDM project manager during spill. He said that they excavated to the lateral and vertical limits possible, using shoring, without compromising structure of building. Southern portion of excavation encountered bedrock. Sixteen post-excavation samples were collected and evaluated for VOCs and SVOCs. All samples greater than 10 feet bgs. Elevated levels of VOCs and SVOCs were encountered in several samples, hovever, according to 10/2/98 CDM tank closure report, levels not indicative of gross tank failure, rather indicative of chronic spills over time. While some sporadic elevated levels of petroleum remain, everything that was reasonable to be done, was done. Close spill.
Remarks: OLD TANK APPEARED TO HAVE FAILED. TANK IS BEING REMOVED, CONTAMINATED SOIL WAS FOUND DURING REMOVAL PROCESS. INVESTIGATION IS UNDERWAY AT THIS TIME.

Material:
Site ID: 257575
Operable Unit ID: 1030194
Operable Unit: 01
Material ID: 352456
Material Code: 0001A
Material Name: #2 Fuel Oil
Case No.: Not reported
Material FA: Petroleum
Quantity: 0
Units: Gallons
Recovered: No
Resource Affected: Not reported
Oxygenate: False

Tank Test:

AST:
Region: STATE

MUTUAL REDEVELOPMENT HOUSES (Continued) **U003127184**

DEC Region:	2
Site Status:	Active
Facility Id:	2-602742
Program Type:	PBS
UTM X:	584616.89997999999
UTM Y:	4511145.81953
Expiration Date:	08/02/2016
Site Type:	Apartment Building/Office Building

Affiliation Records:

Site Id:	24698
Affiliation Type:	Facility Owner
Company Name:	MUTUAL REDEVELOPMENT HOUSES, INC.
Contact Type:	GENERAL MANAGER
Contact Name:	BRENDAN KEANY
Address1:	321 EIGHTH AVENUE
Address2:	Not reported
City:	NEW YORK
State:	NY
Zip Code:	10001
Country Code:	001
Phone:	(212) 675-3200
EMail:	Not reported
Fax Number:	Not reported
Modified By:	NRLOMBAR
Date Last Modified:	2/18/2010

Site Id:	24698
Affiliation Type:	Mail Contact
Company Name:	MUTUAL REDEVELOPMENT HOUSES, INC.
Contact Type:	Not reported
Contact Name:	BRENDAN KEANY,MANAGER
Address1:	321 EIGHTH AVENUE
Address2:	Not reported
City:	NEW YORK
State:	NY
Zip Code:	10001
Country Code:	001
Phone:	(212) 675-3200
EMail:	Not reported
Fax Number:	Not reported
Modified By:	TRANSLAT
Date Last Modified:	3/4/2004

Site Id:	24698
Affiliation Type:	On-Site Operator
Company Name:	MUTUAL REDEVELOPMENT HOUSES, INC.
Contact Type:	Not reported
Contact Name:	DANNY SABATO
Address1:	Not reported
Address2:	Not reported
City:	Not reported
State:	NN
Zip Code:	Not reported
Country Code:	001
Phone:	(212) 675-1942
EMail:	Not reported
Fax Number:	Not reported

MUTUAL REDEVELOPMENT HOUSES (Continued) **U003127184**

Modified By:	TRANSLAT
Date Last Modified:	3/4/2004

Site Id:	24698
Affiliation Type:	Emergency Contact
Company Name:	MUTUAL REDEVELOPMENT HOUSES, INC.
Contact Type:	Not reported
Contact Name:	BRENDAN KEANY
Address1:	Not reported
Address2:	Not reported
City:	Not reported
State:	NN
Zip Code:	Not reported
Country Code:	001
Phone:	(212) 675-3200
EMail:	Not reported
Fax Number:	Not reported
Modified By:	TRANSLAT
Date Last Modified:	3/4/2004

Tank Info:

Tank Number:	AST #2
Tank Id:	54517
Material Code:	0001
Common Name of Substance:	#2 Fuel Oil (On-Site Consumption)

Equipment Records:

C01 - Pipe Location - Aboveground
E07 - Piping Secondary Containment - Trench Liner
F01 - Pipe External Protection - Painted/Asphalt Coating
H00 - Tank Leak Detection - None
B01 - Tank External Protection - Painted/Asphalt Coating
I02 - Overfill - High Level Alarm
I04 - Overfill - Product Level Gauge (A/G)
A00 - Tank Internal Protection - None
D01 - Pipe Type - Steel/Carbon Steel/Iron
G01 - Tank Secondary Containment - Diking (Aboveground)
G10 - Tank Secondary Containment - Impervious Underlayment
J02 - Dispenser - Suction Dispenser
K99 - Spill Prevention - Other
L09 - Piping Leak Detection - Exempt Suction Piping

Tank Location:	3
Tank Type:	Steel/Carbon Steel/Iron
Tank Status:	In Service
Pipe Model:	Not reported
Install Date:	01/01/1984
Capacity Gallons:	275
Tightness Test Method:	NN
Date Test:	Not reported
Next Test Date:	Not reported
Date Tank Closed:	Not reported
Register:	True
Modified By:	MSBAPTIS
Last Modified:	07/13/2011
Material Name:	#2 Fuel Oil (On-Site Consumption)

MUTUAL REDEVELOPMENT HOUSES (Continued) **U003127184**

Tank Number:	AST#1
Tank Id:	51876
Material Code:	0001
Common Name of Substance:	#2 Fuel Oil (On-Site Consumption)

Equipment Records:

C01 - Pipe Location - Aboveground
E07 - Piping Secondary Containment - Trench Liner
F01 - Pipe External Protection - Painted/Asphalt Coating
H00 - Tank Leak Detection - None
A00 - Tank Internal Protection - None
D01 - Pipe Type - Steel/Carbon Steel/Iron
G01 - Tank Secondary Containment - Diking (Aboveground)
G10 - Tank Secondary Containment - Impervious Underlayment
J02 - Dispenser - Suction Dispenser
K99 - Spill Prevention - Other
L09 - Piping Leak Detection - Exempt Suction Piping
B01 - Tank External Protection - Painted/Asphalt Coating
I02 - Overfill - High Level Alarm
I04 - Overfill - Product Level Gauge (A/G)

Tank Location:	3
Tank Type:	Steel/Carbon Steel/Iron
Tank Status:	In Service
Pipe Model:	Not reported
Install Date:	01/01/1984
Capacity Gallons:	275
Tightness Test Method:	NN
Date Test:	Not reported
Next Test Date:	Not reported
Date Tank Closed:	Not reported
Register:	True
Modified By:	MSBAPTIS
Last Modified:	07/13/2011
Material Name:	#2 Fuel Oil (On-Site Consumption)

Tank Number:	AST#3
Tank Id:	51879
Material Code:	0013
Common Name of Substance:	Lube Oil

Equipment Records:

B01 - Tank External Protection - Painted/Asphalt Coating
I02 - Overfill - High Level Alarm
I04 - Overfill - Product Level Gauge (A/G)
C01 - Pipe Location - Aboveground
E07 - Piping Secondary Containment - Trench Liner
F01 - Pipe External Protection - Painted/Asphalt Coating
H00 - Tank Leak Detection - None
A00 - Tank Internal Protection - None
D01 - Pipe Type - Steel/Carbon Steel/Iron
G01 - Tank Secondary Containment - Diking (Aboveground)
G10 - Tank Secondary Containment - Impervious Underlayment
J03 - Dispenser - Gravity
K99 - Spill Prevention - Other
L09 - Piping Leak Detection - Exempt Suction Piping

MUTUAL REDEVELOPMENT HOUSES (Continued) **U003127184**

Tank Location:	3
Tank Type:	Steel/Carbon Steel/Iron
Tank Status:	In Service
Pipe Model:	Not reported
Install Date:	01/01/1984
Capacity Gallons:	275
Tightness Test Method:	NN
Date Test:	Not reported
Next Test Date:	Not reported
Date Tank Closed:	Not reported
Register:	True
Modified By:	MSBAPTIS
Last Modified:	07/13/2011
Material Name:	Lube Oil

Tank Number:	AST4
Tank Id:	61708
Material Code:	0013
Common Name of Substance:	Lube Oil

Equipment Records:

B01 - Tank External Protection - Painted/Asphalt Coating
H01 - Tank Leak Detection - Interstitial - Electronic Monitoring
I02 - Overfill - High Level Alarm
I04 - Overfill - Product Level Gauge (A/G)
C01 - Pipe Location - Aboveground
E07 - Piping Secondary Containment - Trench Liner
F01 - Pipe External Protection - Painted/Asphalt Coating
A00 - Tank Internal Protection - None
D01 - Pipe Type - Steel/Carbon Steel/Iron
G10 - Tank Secondary Containment - Impervious Underlayment
J03 - Dispenser - Gravity
K99 - Spill Prevention - Other
L09 - Piping Leak Detection - Exempt Suction Piping
G09 - Tank Secondary Containment - Modified Double-Walled (Aboveground)
H05 - Tank Leak Detection - In-Tank System (ATG)

Tank Location:	3
Tank Type:	Steel/Carbon Steel/Iron
Tank Status:	In Service
Pipe Model:	Not reported
Install Date:	09/01/1999
Capacity Gallons:	240
Tightness Test Method:	NN
Date Test:	Not reported
Next Test Date:	Not reported
Date Tank Closed:	Not reported
Register:	True
Modified By:	KXTANG
Last Modified:	07/06/2006
Material Name:	Lube Oil

Tank Number:	AST5
Tank Id:	61709
Material Code:	0001

MUTUAL REDEVELOPMENT HOUSES (Continued) **U003127184**

Common Name of Substance: #2 Fuel Oil (On-Site Consumption)

Equipment Records:

B01 - Tank External Protection - Painted/Asphalt Coating
I00 - Overfill - None
A00 - Tank Internal Protection - None
D01 - Pipe Type - Steel/Carbon Steel/Iron
G01 - Tank Secondary Containment - Diking (Aboveground)
H99 - Tank Leak Detection - Other
J02 - Dispenser - Suction Dispenser
L09 - Piping Leak Detection - Exempt Suction Piping
C01 - Pipe Location - Aboveground
F01 - Pipe External Protection - Painted/Asphalt Coating
G04 - Tank Secondary Containment - Double-Walled (Underground)

Tank Location: 3
Tank Type: Steel/Carbon Steel/Iron
Tank Status: Tank Converted to Non-Regulated Use
Pipe Model: Not reported
Install Date: 07/01/1998
Capacity Gallons: 240
Tightness Test Method: NN
Date Test: Not reported
Next Test Date: Not reported
Date Tank Closed: Not reported
Register: True
Modified By: KXTANG
Last Modified: 07/06/2006
Material Name: #2 Fuel Oil (On-Site Consumption)

Tank Number: AST7
Tank Id: 55901
Material Code: 0013
Common Name of Substance: Lube Oil

Equipment Records:

G09 - Tank Secondary Containment - Modified Double-Walled (Aboveground)
H05 - Tank Leak Detection - In-Tank System (ATG)
C01 - Pipe Location - Aboveground
E07 - Piping Secondary Containment - Trench Liner
F01 - Pipe External Protection - Painted/Asphalt Coating
B01 - Tank External Protection - Painted/Asphalt Coating
H01 - Tank Leak Detection - Interstitial - Electronic Monitoring
I02 - Overfill - High Level Alarm
I04 - Overfill - Product Level Gauge (A/G)
A00 - Tank Internal Protection - None
D01 - Pipe Type - Steel/Carbon Steel/Iron
G10 - Tank Secondary Containment - Impervious Underlayment
J02 - Dispenser - Suction Dispenser
K99 - Spill Prevention - Other
L09 - Piping Leak Detection - Exempt Suction Piping

Tank Location: 2
Tank Type: Steel/Carbon Steel/Iron
Tank Status: In Service
Pipe Model: Not reported

MUTUAL REDEVELOPMENT HOUSES (Continued) **U003127184**

Install Date:	05/01/1998
Capacity Gallons:	500
Tightness Test Method:	NN
Date Test:	Not reported
Next Test Date:	Not reported
Date Tank Closed:	Not reported
Register:	True
Modified By:	MSBAPTIS
Last Modified:	07/13/2011
Material Name:	Lube Oil

Tank Number:	AST8
Tank Id:	55902
Material Code:	0022
Common Name of Substance:	Waste Oil/Used Oil

Equipment Records:

C01 - Pipe Location - Aboveground
E07 - Piping Secondary Containment - Trench Liner
F01 - Pipe External Protection - Painted/Asphalt Coating
B01 - Tank External Protection - Painted/Asphalt Coating
H01 - Tank Leak Detection - Interstitial - Electronic Monitoring
I02 - Overfill - High Level Alarm
I04 - Overfill - Product Level Gauge (A/G)
A00 - Tank Internal Protection - None
D01 - Pipe Type - Steel/Carbon Steel/Iron
F06 - Pipe External Protection - Wrapped
G10 - Tank Secondary Containment - Impervious Underlayment
J02 - Dispenser - Suction Dispenser
K99 - Spill Prevention - Other
L09 - Piping Leak Detection - Exempt Suction Piping
G09 - Tank Secondary Containment - Modified Double-Walled (Aboveground)
H05 - Tank Leak Detection - In-Tank System (ATG)

Tank Location:	2
Tank Type:	Steel/Carbon Steel/Iron
Tank Status:	In Service
Pipe Model:	Not reported
Install Date:	05/01/1998
Capacity Gallons:	500
Tightness Test Method:	NN
Date Test:	Not reported
Next Test Date:	Not reported
Date Tank Closed:	Not reported
Register:	True
Modified By:	MSBAPTIS
Last Modified:	07/13/2011
Material Name:	Waste Oil/Used Oil

Tank Number:	FUEL #1
Tank Id:	51877
Material Code:	0001
Common Name of Substance:	#2 Fuel Oil (On-Site Consumption)

MUTUAL REDEVELOPMENT HOUSES (Continued) **U003127184**

Equipment Records:

B01 - Tank External Protection - Painted/Asphalt Coating
K01 - Spill Prevention - Catch Basin
C03 - Pipe Location - Aboveground/Underground Combination
F01 - Pipe External Protection - Painted/Asphalt Coating
H00 - Tank Leak Detection - None
I03 - Overfill - Automatic Shut-Off
A00 - Tank Internal Protection - None
D01 - Pipe Type - Steel/Carbon Steel/Iron
G01 - Tank Secondary Containment - Diking (Aboveground)
J02 - Dispenser - Suction Dispenser
L09 - Piping Leak Detection - Exempt Suction Piping

Tank Location:	3
Tank Type:	Steel/Carbon Steel/Iron
Tank Status:	Tank Converted to Non-Regulated Use
Pipe Model:	Not reported
Install Date:	01/01/1984
Capacity Gallons:	300
Tightness Test Method:	NN
Date Test:	Not reported
Next Test Date:	Not reported
Date Tank Closed:	Not reported
Register:	True
Modified By:	KXTANG
Last Modified:	07/06/2006
Material Name:	#2 Fuel Oil (On-Site Consumption)

Tank Number:	FUEL #2
Tank Id:	51878
Material Code:	0001
Common Name of Substance:	#2 Fuel Oil (On-Site Consumption)

Equipment Records:

C03 - Pipe Location - Aboveground/Underground Combination
F01 - Pipe External Protection - Painted/Asphalt Coating
H00 - Tank Leak Detection - None
I03 - Overfill - Automatic Shut-Off
B01 - Tank External Protection - Painted/Asphalt Coating
K01 - Spill Prevention - Catch Basin
A00 - Tank Internal Protection - None
D01 - Pipe Type - Steel/Carbon Steel/Iron
G01 - Tank Secondary Containment - Diking (Aboveground)
J02 - Dispenser - Suction Dispenser
L09 - Piping Leak Detection - Exempt Suction Piping

Tank Location:	3
Tank Type:	Steel/Carbon Steel/Iron
Tank Status:	Tank Converted to Non-Regulated Use
Pipe Model:	Not reported
Install Date:	01/01/1984
Capacity Gallons:	300
Tightness Test Method:	NN
Date Test:	Not reported
Next Test Date:	Not reported
Date Tank Closed:	Not reported
Register:	True

MUTUAL REDEVELOPMENT HOUSES (Continued) **U003127184**

Modified By: KXTANG
Last Modified: 07/06/2006
Material Name: #2 Fuel Oil (On-Site Consumption)

BE587 **246 WEST 38TH STREET** **NY LTANKS** **S102672401**
ENE **246 WEST 38TH STREET** **N/A**
1/4-1/2 **MANHATTAN, NY**
0.375 mi.
1979 ft. **Site 3 of 3 in cluster BE**

Relative:
Higher

Actual:
42 ft.

LTANKS:

Site ID:	276385
Spill Number/Closed Date:	9313628 / 1/9/1995
Spill Date:	2/20/1994
Spill Cause:	Tank Overfill
Spill Source:	Tank Truck
Spill Class:	Known release with minimal potential for fire or hazard. DEC Response. Unable/unwilling Responsible Party. Corrective action taken. (ISR)
Cleanup Ceased:	1/9/1995
Cleanup Meets Standard:	True
SWIS:	3101
Investigator:	SIGONA
Referred To:	Not reported
Reported to Dept:	2/20/1994
CID:	Not reported
Water Affected:	Not reported
Spill Notifier:	Responsible Party
Last Inspection:	Not reported
Recommended Penalty:	False
UST Involvement:	False
Remediation Phase:	0
Date Entered In Computer:	2/24/1994
Spill Record Last Update:	1/9/1995
Spiller Name:	Not reported
Spiller Company:	MYSTIC OIL CO.
Spiller Address:	Not reported
Spiller City,St,Zip:	ZZ
Spiller County:	001
Spiller Contact:	Not reported
Spiller Phone:	Not reported
Spiller Extention:	Not reported
DEC Region:	2
DER Facility ID:	224699
DEC Memo:	Not reported
Remarks:	OVERFILLED THE TANK THAT THE CUSTOMER OVER ORDERED.

Material:

Site ID:	276385
Operable Unit ID:	995665
Operable Unit:	01
Material ID:	388999
Material Code:	0003A
Material Name:	#6 Fuel Oil
Case No.:	Not reported
Material FA:	Petroleum
Quantity:	10
Units:	Gallons

246 WEST 38TH STREET (Continued) **S102672401**

Recovered: No
Resource Affected: Not reported
Oxygenate: False

Tank Test:

BH588
South
1/4-1/2
0.378 mi.
1997 ft.

Relative:
Lower

Actual:
24 ft.

SPILL NUMBER 0104060 **NY LTANKS** **S105140204**
304 8TH AVE **NY Spills** **N/A**
MANHATTAN, NY

Site 3 of 3 in cluster BH

LTANKS:
Site ID: 310569
Spill Number/Closed Date: 0104060 / 7/18/2001
Spill Date: 7/17/2001
Spill Cause: Tank Failure
Spill Source: Private Dwelling
Spill Class: Known release with minimal potential for fire or hazard. DEC Response. Willing Responsible Party. Corrective action taken.
Cleanup Ceased: Not reported
Cleanup Meets Standard: False
SWIS: 3101
Investigator: TJDEMEO
Referred To: Not reported
Reported to Dept: 7/17/2001
CID: 382
Water Affected: Not reported
Spill Notifier: Fire Department
Last Inspection: Not reported
Recommended Penalty: False
UST Involvement: False
Remediation Phase: 0
Date Entered In Computer: 7/17/2001
Spill Record Last Update: 8/1/2001
Spiller Name: UNKNOWN
Spiller Company: Not reported
Spiller Address: 304 8TH AVE
Spiller City,St,Zip: MANHATTAN, NY
Spiller County: 001
Spiller Contact: UNKNWON
Spiller Phone: Not reported
Spiller Extention: Not reported
DEC Region: 2
DER Facility ID: 250692
DEC Memo: Prior to Sept, 2004 data translation this spill Lead_DEC Field was "DEMEO"Hole in tank caused spill onto basement floor. No sumps or drains impacted. NYFD responded stopped leak and contained spill. Owner is Athena (718)271 8452. Remainder of oil cleaned from basement floor using absorbents. Owner reports problem not due to hole in tank but a failed suction line. Repairs completed.
Remarks: spill from hole in tank onto basement floor. fd on scene attempting to plug hole but still leaking

Material:
Site ID: 310569

SPILL NUMBER 0104060 (Continued) **S105140204**

Operable Unit ID:	840682
Operable Unit:	01
Material ID:	532567
Material Code:	0001A
Material Name:	#2 Fuel Oil
Case No.:	Not reported
Material FA:	Petroleum
Quantity:	10
Units:	Gallons
Recovered:	No
Resource Affected:	Not reported
Oxygenate:	False

Tank Test:

SPILLS:

Facility ID:	0104073
Facility Type:	ER
DER Facility ID:	256968
Site ID:	318789
DEC Region:	2
Spill Date:	7/17/2001
Spill Number/Closed Date:	0104073 / 7/17/2001
Spill Cause:	Equipment Failure
Spill Class:	Known release with minimal potential for fire or hazard. DEC Response. Willing Responsible Party. Corrective action taken.
SWIS:	3101
Investigator:	TJDEMEO
Referred To:	Not reported
Reported to Dept:	7/17/2001
CID:	270
Water Affected:	Not reported
Spill Source:	Private Dwelling
Spill Notifier:	Affected Persons
Cleanup Ceased:	Not reported
Cleanup Meets Std:	False
Last Inspection:	Not reported
Recommended Penalty:	False
UST Trust:	False
Remediation Phase:	0
Date Entered In Computer:	7/17/2001
Spill Record Last Update:	8/1/2001
Spiller Name:	CALLER
Spiller Company:	ATHINA STROGHILAS
Spiller Address:	304 8TH AV
Spiller City,St,Zip:	MANHATTAN, NY
Spiller Company:	001
Contact Name:	CALLER
Contact Phone:	Not reported
DEC Memo:	Prior to Sept, 2004 data translation this spill Lead_DEC Field was "DEMEO"see spill #0104060
Remarks:	lien broke on tank. clean up in progress

Material:

Site ID:	318789
Operable Unit ID:	842592

SPILL NUMBER 0104060 (Continued) **S105140204**

Operable Unit:	01
Material ID:	532579
Material Code:	0001A
Material Name:	#2 Fuel Oil
Case No.:	Not reported
Material FA:	Petroleum
Quantity:	60
Units:	Gallons
Recovered:	No
Resource Affected:	Not reported
Oxygenate:	False

Tank Test:

BF589 **SPILL NUMBER 0201897** **NY LTANKS** **S105995914**
WSW **543 - 545 WEST 25TH ST** **N/A**
1/4-1/2 **MANHATTAN, NY**
0.379 mi.
2002 ft. **Site 2 of 2 in cluster BF**

Relative:
Lower

Actual:
10 ft.

LTANKS:

Site ID:	291496
Spill Number/Closed Date:	0201897 / 4/11/2003
Spill Date:	5/22/2002
Spill Cause:	Tank Failure
Spill Source:	Commercial/Industrial
Spill Class:	Known release that creates potential for fire or hazard. DEC Response. Willing Responsible Party. Corrective action taken.
Cleanup Ceased:	Not reported
Cleanup Meets Standard:	True
SWIS:	3101
Investigator:	SMSANGES
Referred To:	Not reported
Reported to Dept:	5/22/2002
CID:	207
Water Affected:	Not reported
Spill Notifier:	Other
Last Inspection:	Not reported
Recommended Penalty:	False
UST Involvement:	False
Remediation Phase:	0
Date Entered In Computer:	5/22/2002
Spill Record Last Update:	4/11/2003
Spiller Name:	MARK ROBBINS ENV.CONSLT
Spiller Company:	ALSO KNOWN AS:
Spiller Address:	525 WEST 25TH ST
Spiller City,St,Zip:	MANHATTAN, NY
Spiller County:	001
Spiller Contact:	JACK FUCHS - OWNER
Spiller Phone:	Not reported
Spiller Extention:	Not reported
DEC Region:	2
DER Facility ID:	236035
DEC Memo:	Prior to Sept, 2004 data translation this spill Lead_DEC Field was "SANGESLAND"Question on proper address of this building. Originally called in as 525 W 25th. Later called 543-545 West 25th St.5/22/02 -

SPILL NUMBER 0201897 (Continued) **S105995914**

Sangesland spoke with Mark Robbins of Hydro Tech (631-462-5866) cell # 516-996-5559Property owner Jack Fuchs - Whitehall Business Archives, Inc.40 Worth Street, NY, NY 10013Hydro Tech was pulling a buried 3,000 gal #2 oil tank from a parking lot. 15 ft to nearest neighbor, south end of tank is at the sidewalk line.They discovered 10 large holes in the tank. The pit has product in it. Hydro will vac out the hole and will excavate out contaminated soil to clean endpoints.If all contamination can not be excavated a remediation plan will be prepared and submitted.7/2/2002 - Mark Robbins of Hydro Tech submitted a report which outlines the removal of a UST and the over excavation of the tank pit area. Sidewall endpoint samples were all below TAGM levels for VOC and SVOC's except for a handful of slight exceedences. No bottom soil samples were taken because of the presence of ground water.Hydro Tech recommends the installation of a monitoring well in the north side of the excavation area. The well should be monitored for the presence of separate-phase and dissolved phase product.DEC instructs Hydro Tech to install a monitoring well on the site, develop the well and sample for VOC's and SVOC's. The DEC will require 2 rounds of "Clean" samples taken at least 3 months apart in order to close out. 10/29/2002 - Sangesland reviewed submittal from Hydro Tech Environmental. Water sample taken from monitoring well on site showed no product and sample was clean for everything except a minor hit 1.1 ug/l of Benzene. SVOC all below detect. 4/11/2003 - Sangesland reviewed a submittal from Hydro Tech dated Feb 28, 2003. This report shows the second round of GW sampling. All results were ND, therefore the spill can be closed out.Spill Closed.

Remarks: case when assigned call the notifier 516 996 5559

Material:

Site ID:	291496
Operable Unit ID:	852853
Operable Unit:	01
Material ID:	523311
Material Code:	0001A
Material Name:	#2 Fuel Oil
Case No.:	Not reported
Material FA:	Petroleum
Quantity:	0
Units:	Gallons
Recovered:	No
Resource Affected:	Not reported
Oxygenate:	False

Tank Test:

BG590 **500 7TH AVENUE** **NY LTANKS** **S102671393**
East **500 7TH AVENUE** **N/A**
1/4-1/2 **NEW YORK, NY**
0.390 mi.
2057 ft. **Site 2 of 4 in cluster BG**

Relative:
Higher

Actual:
45 ft.

LTANKS:

Site ID:	79518
Spill Number/Closed Date:	8901132 / 2/13/2003
Spill Date:	5/4/1989
Spill Cause:	Tank Overfill
Spill Source:	Commercial/Industrial
Spill Class:	Known release that creates potential for fire or hazard. DEC Response. Unable/unwilling Responsible Party. Corrective action taken. (ISR)
Cleanup Ceased:	Not reported
Cleanup Meets Standard:	True
SWIS:	3101
Investigator:	SIGONA
Referred To:	Not reported
Reported to Dept:	5/4/1989
CID:	Not reported
Water Affected:	Not reported
Spill Notifier:	Fire Department
Last Inspection:	Not reported
Recommended Penalty:	False
UST Involvement:	False
Remediation Phase:	0
Date Entered In Computer:	5/5/1989
Spill Record Last Update:	3/14/2003
Spiller Name:	Not reported
Spiller Company:	HEMSLEY-SPEAR INC
Spiller Address:	Not reported
Spiller City,St,Zip:	ZZ
Spiller County:	001
Spiller Contact:	Not reported
Spiller Phone:	Not reported
Spiller Extention:	Not reported
DEC Region:	2
DER Facility ID:	73826
DEC Memo:	Not reported
Remarks:	(3) 10,000 GALLON TANKS LEAKING, SPILL TOOK PLACE IN TANK ROOM.

Material:

Site ID:	79518
Operable Unit ID:	927270
Operable Unit:	01
Material ID:	452440
Material Code:	0003A
Material Name:	#6 Fuel Oil
Case No.:	Not reported
Material FA:	Petroleum
Quantity:	200
Units:	Gallons
Recovered:	No
Resource Affected:	Not reported
Oxygenate:	False

Tank Test:

500 7TH AVENUE (Continued) **S102671393**

Site ID:	79518
Spill Tank Test:	1535426
Tank Number:	Not reported
Tank Size:	0
Test Method:	00
Leak Rate:	0
Gross Fail:	Not reported
Modified By:	Spills
Last Modified:	10/1/2004
Test Method:	Unknown

591
SE
1/4-1/2
0.391 mi.
2066 ft.

330 7TH AVENUE
330 7TH AVENUE
NEW YORK, NY 10001

NY LTANKS **U003200535**
NY HIST AST **N/A**

Relative:
Higher

Actual:
33 ft.

LTANKS:

Site ID:	214069
Spill Number/Closed Date:	9503741 / 6/26/1995
Spill Date:	6/26/1995
Spill Cause:	Tank Failure
Spill Source:	Private Dwelling
Spill Class:	Known release with minimal potential for fire or hazard. DEC Response. Willing Responsible Party. Corrective action taken.
Cleanup Ceased:	6/26/1995
Cleanup Meets Standard:	True
SWIS:	3101
Investigator:	SMMARTIN
Referred To:	Not reported
Reported to Dept:	6/26/1995
CID:	Not reported
Water Affected:	Not reported
Spill Notifier:	Local Agency
Last Inspection:	Not reported
Recommended Penalty:	False
UST Involvement:	False
Remediation Phase:	0
Date Entered In Computer:	7/7/1995
Spill Record Last Update:	7/7/1995
Spiller Name:	Not reported
Spiller Company:	PETROLEUM TANK CLEANERS
Spiller Address:	Not reported
Spiller City,St,Zip:	NY
Spiller County:	999
Spiller Contact:	Not reported
Spiller Phone:	Not reported
Spiller Extention:	Not reported
DEC Region:	2
DER Facility ID:	177354
DEC Memo:	Prior to Sept, 2004 data translation this spill Lead_DEC Field was "MARTINKAT"
Remarks:	BEING CLEANED NOW BY PETROLEUM TANK CLEANER SOURCE IS A LEAKING TANK.

Material:

Site ID:	214069

330 7TH AVENUE (Continued) **U003200535**

Operable Unit ID:	1018206
Operable Unit:	01
Material ID:	365249
Material Code:	0003A
Material Name:	#6 Fuel Oil
Case No.:	Not reported
Material FA:	Petroleum
Quantity:	30
Units:	Gallons
Recovered:	No
Resource Affected:	Not reported
Oxygenate:	False

Tank Test:

HIST AST:

PBS Number:	2-244775
SWIS Code:	6201
Operator:	PAUL BELEC
Facility Phone:	(212) 736-8379
Facility Addr2:	330 7TH AVENUE
Facility Type:	OTHER
Emergency:	ALEX DOUGLAS
Emergency Tel:	(212) 947-5395
Old PBSNO:	Not reported
Date Inspected:	Not reported
Inspector:	Not reported
Result of Inspection:	Not reported
Owner Name:	FOURS ON 7TH AVE. LLC C/O NEWMARK & CO R.E. INC.
Owner Address:	125 PARK AVENUE
Owner City,St,Zip:	NEW YORK, NY 10017
Federal ID:	Not reported
Owner Tel:	(212) 372-2000
Owner Type:	Corporate/Commercial
Owner Subtype:	Not reported
Mailing Contact:	ALEX DOUGLAS
Mailing Name:	NEWMARK & CO. REAL ESTATE, INC.
Mailing Address:	330 SEVENTH AVENUE 2ND FLOOR
Mailing Address 2:	Not reported
Mailing City,St,Zip:	NEW YORK, NY 10001
Mailing Telephone:	(212) 974-5395
Owner Mark:	First Owner
Facility Status:	1 - Active PBS facility, i.e. total capacity of the PBS tanks is greater than 1,100 gallons, regardless if Subpart 360-14 tanks exist or not at the facility.
Certification Flag:	False
Certification Date:	09/09/1997
Expiration:	08/26/2002
Renew Flag:	False
Renew Date:	Not reported
Total Capacity:	8000
FAMT:	True
Facility Screen:	No Missing Data
Owner Screen:	No Missing Data
Tank Screen:	Minor Data Missing

330 7TH AVENUE (Continued) **U003200535**

Dead Letter:	False
CBS Number:	Not reported
Town or City:	NEW YORK CITY
County Code:	62
Town or City Code:	01
Region:	2
Tank ID:	001
Tank Location:	UNDERGROUND, VAULTED, WITH ACCESS
Tank Status:	In Service
Install Date:	Not reported
Capacity (Gal):	8000
Product Stored:	NOS 1,2, OR 4 FUEL OIL
Tank Type:	Steel/carbon steel
Tank Internal:	Not reported
Tank External:	Not reported
Pipe Location:	Not reported
Pipe Type:	STEEL/IRON
Pipe Internal:	Not reported
Pipe External:	Not reported
Tank Containment:	Diking
Leak Detection:	0
Overfill Protection:	4
Dispenser Method:	Suction
Date Tested:	Not reported
Next Test Date:	Not reported
Missing Data for Tank:	Minor Data Missing
Date Closed:	Not reported
Test Method:	Not reported
Deleted:	False
Updated:	False
SPDES Number:	Not reported
Lat/Long:	Not reported

BI592 **FORMER GETTY SERVICE STATION** **NY LTANKS** **S106703285**
SW **239 10TH AVENUE** **NY Spills** **N/A**
1/4-1/2 **NEW YORK, NY 10001** **NY BROWNFIELDS**
0.392 mi.
2071 ft. **Site 1 of 2 in cluster BI**

Relative:
Lower

Actual:
12 ft.

LTANKS:

Site ID:	315130
Spill Number/Closed Date:	8806159 / 7/29/1994
Spill Date:	10/20/1988
Spill Cause:	Tank Test Failure
Spill Source:	Gasoline Station
Spill Class:	Known release that creates a file or hazard. DEC Response. Willing Responsible Party. Corrective action taken.
Cleanup Ceased:	7/29/1994
Cleanup Meets Standard:	True
SWIS:	3101
Investigator:	SULLIVAN
Referred To:	Not reported
Reported to Dept:	10/21/1988
CID:	Not reported
Water Affected:	Not reported
Spill Notifier:	Tank Tester
Last Inspection:	Not reported

FORMER GETTY SERVICE STATION (Continued) **S106703285**

Recommended Penalty:	False
UST Involvement:	True
Remediation Phase:	0
Date Entered In Computer:	11/2/1988
Spill Record Last Update:	3/14/2005
Spiller Name:	TOM DIXON(CONTACT)
Spiller Company:	SAME
Spiller Address:	Not reported
Spiller City,St,Zip:	ZZ
Spiller County:	001
Spiller Contact:	Not reported
Spiller Phone:	Not reported
Spiller Extention:	Not reported
DEC Region:	2
DER Facility ID:	254062
DEC Memo:	Not reported
Remarks:	2 4K TKS BOTH L R'S UNREADABLE. GETTY WILL EXCAV & INVES.

Material:

Site ID:	315130
Operable Unit ID:	921327
Operable Unit:	01
Material ID:	454514
Material Code:	0009
Material Name:	Gasoline
Case No.:	Not reported
Material FA:	Petroleum
Quantity:	-1
Units:	Pounds
Recovered:	No
Resource Affected:	Not reported
Oxygenate:	False

Tank Test:

Site ID:	315130
Spill Tank Test:	1534794
Tank Number:	Not reported
Tank Size:	0
Test Method:	00
Leak Rate:	0
Gross Fail:	Not reported
Modified By:	Spills
Last Modified:	10/1/2004
Test Method:	Unknown

SPILLS:

Facility ID:	0509792
Facility Type:	ER
DER Facility ID:	305662
Site ID:	355627
DEC Region:	2
Spill Date:	11/15/2005
Spill Number/Closed Date:	0509792 / 11/16/2005
Spill Cause:	Human Error
Spill Class:	Possible release with minimal potential for fire or hazard or Known

FORMER GETTY SERVICE STATION (Continued) **S106703285**

	release with no damage. DEC Response. Willing Responsible Party. Corrective action taken.
SWIS:	3101
Investigator:	SFRAHMAN
Referred To:	Not reported
Reported to Dept:	11/15/2005
CID:	406
Water Affected:	Not reported
Spill Source:	Passenger Vehicle
Spill Notifier:	Other
Cleanup Ceased:	Not reported
Cleanup Meets Std:	False
Last Inspection:	Not reported
Recommended Penalty:	False
UST Trust:	False
Remediation Phase:	0
Date Entered In Computer:	11/15/2005
Spill Record Last Update:	11/16/2005
Spiller Name:	UNKNOWN NAME
Spiller Company:	UNKNOWN CUSTOMER
Spiller Address:	Not reported
Spiller City,St,Zip:	ZZ
Spiller Company:	001
Contact Name:	MIKE CARR
Contact Phone:	(518) 786-3200 223
DEC Memo:	11.16.05 Sharif-Left a messege for Mike Carr, (518)786-3200x223 to follow up the spill .Tyree returned my call to say that spill was cleaned up by the getty operator. No sewer/soil was affected.It was on the concrete.
Remarks:	1/2 gallon of material released due to customer overfill . Used speedy dry for clean up. Clean up is complete.

Material:

Site ID:	355627
Operable Unit ID:	1112975
Operable Unit:	01
Material ID:	2103021
Material Code:	0009
Material Name:	Gasoline
Case No.:	Not reported
Material FA:	Petroleum
Quantity:	Not reported
Units:	Gallons
Recovered:	No
Resource Affected:	Not reported
Oxygenate:	False

Tank Test:

BROWNFIELDS:

Program:	BCP
Site Code:	488150
Acres:	.130
HW Code:	C231086
SWIS:	3101
Town:	New York City

FORMER GETTY SERVICE STATION (Continued) **S106703285**

Update By: BXANDERS

Site Description: Location: The site is located at the northwest corner of the intersection of West 24th Street and 10th Avenue. The site is approximately 0.13 acres in size. Site Features: The site currently is occupied by a non-operating gasoline service station, including a recently vacated 1-story commercial building last used as a convenience store. Current Zoning and Land Use: The subject property is zoned as M1-5, which allows for commercial and mixed-use buildings. The intended use of the site is for residential and commercial. The site is bounded directly adjacent by an 11-story residential building to the north, a car wash and mixed-use (residential and commercial) building to the south, and across 10th Avenue 4- and 6-story mixed-use buildings and a 20 story residential building. The site is approximately 100 feet away from the High Line Park, which overlooks the site to the east, separated by a one-story art gallery. Past Use of the Site: The site was operated as a small portion of a gas light fixture manufacturing facility that occupied the eastern third of the block in the 1890s. The site then operated as a gasoline filling station from at least 1930 until recent decommissioning in 2013. Since 1988 the site had 8 spill numbers assigned to it, out of which one spill number still remains open. In 1998 twelve 550-gallon gasoline USTs, three 4,000-gallon gasoline USTs, one 275-gallon fuel oil UST, and two fueling pump islands were removed and 1,853 tons of impacted soil was removed. Post excavation soil sampling results identified concentrations of volatile organic compounds (VOCs) exceeding NYSDEC Recommended Soil Cleanup Objectives (RSCOs). Petroleum impacted groundwater was also detected on-site which still remains. Site Geology and Hydrogeology: The geologic conditions at the site consists mainly of fine to medium grained sands mixed with gravels, boulders, construction debris and interbedded layers of silt down to 25 feet below grade (fbg). The Sites topography is generally flat and the surface elevation is approximately 43 feet above mean sea level. Groundwater occurs within the unconsolidated soils at depths ranging from approximately 7 to 10 fbg; based on historical gauging data, there appears to be an appreciable degree of seasonal variation in the direction of groundwater flow at the site, periodically fluctuating between south, southwest and west.

Env Problem: Nature and Extent of Contamination: Based upon investigations conducted to date, the primary contaminants of concern for the site include petroleum hydrocarbon related volatile organic compounds (VOCs) compounds. Soil: Per 1998 lab results for the end point soil samples collected from 10 feet below grade (SW-7) the highest benzene concentration was detected as 44.5 ppm which exceeded the soil cleanup objective (SCO) for commercial use (to 44 ppm). Other SCO exceedances were ethylbenzene at 198 ppm (restricted residential SCO = 41 ppm), xylene at 1,990 ppm (industrial SCO=1000 ppm), toluene at 479 ppm (resrricted residential SCO=100 ppm) and MTBE at 124 ppm (restricted residential SCO= 100 ppm). Groundwater: Since 2001 twelve (12) monitoring wells have been installed on and off-site (3 on site and 9 off-site) related to the current open spill. Per August 2012 (latest available) monitoring data the highest on-site concentrations detected were: benzene (32 ppb), ethylbenzene (139 ppb), xylene (80.5 ppb) and MTBE (18.3 ppb). Groundwater standards have been exceeded for all of the above analytes. Site related soil vapor and indoor air samples never been analyzed.Special Resources Impacted/Threatened: The site is located in the urban area and Fish and Wildlife Impact

FORMER GETTY SERVICE STATION (Continued) **S106703285**

Analysis is not warranted.
Health Problem: Information submitted with the BCP application regarding the conditions at the site are currently under review and will be revised as additional information becomes available.

BI593 **239 10TH AVENUE/GETTY** **NY LTANKS** **S100167969**
SW **239 10TH AVENUE** **N/A**
1/4-1/2 **NEW YORK CITY, NY**
0.392 mi.
2071 ft. **Site 2 of 2 in cluster BI**

Relative:
Lower

Actual:
12 ft.

LTANKS:

Site ID:	86010
Spill Number/Closed Date:	9005116 / 7/16/1992
Spill Date:	8/8/1990
Spill Cause:	Tank Test Failure
Spill Source:	Gasoline Station
Spill Class:	Known release with minimal potential for fire or hazard. DEC Response. Willing Responsible Party. Corrective action taken.
Cleanup Ceased:	7/16/1992
Cleanup Meets Standard:	True
SWIS:	3101
Investigator:	SULLIVAN
Referred To:	Not reported
Reported to Dept:	8/8/1990
CID:	Not reported
Water Affected:	Not reported
Spill Notifier:	Tank Tester
Last Inspection:	Not reported
Recommended Penalty:	False
UST Involvement:	True
Remediation Phase:	0
Date Entered In Computer:	8/14/1990
Spill Record Last Update:	7/28/1992
Spiller Name:	Not reported
Spiller Company:	GETTY
Spiller Address:	Not reported
Spiller City,St,Zip:	ZZ
Spiller County:	001
Spiller Contact:	Not reported
Spiller Phone:	Not reported
Spiller Extention:	Not reported
DEC Region:	2
DER Facility ID:	78946
DEC Memo:	Not reported
Remarks:	4K TANK FAILED AN AIR PRESSURE TEST.

Material:

Site ID:	86010
Operable Unit ID:	942717
Operable Unit:	01
Material ID:	436177
Material Code:	0009
Material Name:	Gasoline
Case No.:	Not reported
Material FA:	Petroleum
Quantity:	-1

239 10TH AVENUE/GETTY (Continued) **S100167969**

Units:	Not reported
Recovered:	No
Resource Affected:	Not reported
Oxygenate:	False

Tank Test:

Site ID:	86010
Spill Tank Test:	1537408
Tank Number:	Not reported
Tank Size:	0
Test Method:	00
Leak Rate:	0
Gross Fail:	Not reported
Modified By:	Spills
Last Modified:	10/1/2004
Test Method:	Unknown

Site ID:	86009
Spill Number/Closed Date:	8806160 / 7/29/1994
Spill Date:	10/20/1988
Spill Cause:	Tank Test Failure
Spill Source:	Gasoline Station
Spill Class:	Known release that creates a file or hazard. DEC Response. Willing Responsible Party. Corrective action taken.
Cleanup Ceased:	7/29/1994
Cleanup Meets Standard:	True
SWIS:	3101
Investigator:	SULLIVAN
Referred To:	Not reported
Reported to Dept:	10/21/1988
CID:	Not reported
Water Affected:	Not reported
Spill Notifier:	Tank Tester
Last Inspection:	Not reported
Recommended Penalty:	False
UST Involvement:	True
Remediation Phase:	0
Date Entered In Computer:	12/5/1988
Spill Record Last Update:	8/1/1994
Spiller Name:	Not reported
Spiller Company:	Not reported
Spiller Address:	Not reported
Spiller City,St,Zip:	***Update***, ZZ
Spiller County:	001
Spiller Contact:	Not reported
Spiller Phone:	Not reported
Spiller Extention:	Not reported
DEC Region:	2
DER Facility ID:	78946
DEC Memo:	Not reported
Remarks:	(2) 4K TANKS FAILED.

Material:

Site ID:	86009
Operable Unit ID:	922990

239 10TH AVENUE/GETTY (Continued) **S100167969**

Operable Unit:	01
Material ID:	454515
Material Code:	0009
Material Name:	Gasoline
Case No.:	Not reported
Material FA:	Petroleum
Quantity:	-1
Units:	Not reported
Recovered:	No
Resource Affected:	Not reported
Oxygenate:	False

Tank Test:

Site ID:	86009
Spill Tank Test:	1534795
Tank Number:	Not reported
Tank Size:	0
Test Method:	00
Leak Rate:	0
Gross Fail:	Not reported
Modified By:	Spills
Last Modified:	10/1/2004
Test Method:	Unknown

BJ594 **HAG REALITY** **NY LTANKS** **S103824384**
SSE **250 WEST 26TH ST** **N/A**
1/4-1/2 **MANHATTAN, NY**
0.403 mi.
2127 ft. **Site 1 of 2 in cluster BJ**

Relative:
Higher

Actual:
28 ft.

LTANKS:

Site ID:	65132
Spill Number/Closed Date:	9813015 / 5/20/2004
Spill Date:	1/22/1999
Spill Cause:	Tank Overfill
Spill Source:	Commercial/Industrial
Spill Class:	Known release that creates potential for fire or hazard. DEC Response. Willing Responsible Party. Corrective action taken.
Cleanup Ceased:	Not reported
Cleanup Meets Standard:	False
SWIS:	3101
Investigator:	CESAWYER
Referred To:	Not reported
Reported to Dept:	1/22/1999
CID:	382
Water Affected:	Not reported
Spill Notifier:	Other
Last Inspection:	Not reported
Recommended Penalty:	False
UST Involvement:	False
Remediation Phase:	0
Date Entered In Computer:	1/22/1999
Spill Record Last Update:	5/20/2004
Spiller Name:	GARY SPINDLER
Spiller Company:	HAG REALITY
Spiller Address:	250 WEST 26TH ST

HAG REALITY (Continued) **S103824384**

Spiller City,St,Zip: MANHATTAN, NY
Spiller County: 001
Spiller Contact: GARY SPINDLER
Spiller Phone: (212) 233-0924
Spiller Extention: Not reported
DEC Region: 2
DER Facility ID: 62614
DEC Memo: Prior to Sept, 2004 data translation this spill Lead_DEC Field was "SAWYER"3/11/03 - SAMUEL- File available in active unassigned spill files.10/16/03 1231 Hrs - Sawyer - Received a fax from the management company a Gary Spindler of Park It Management but it only included an estimate to do the work.11/25/03 - Sawyer - Called Gary again and ask for the manifest for disposal or some other receipt or ticket to show that the work was done.4/14/03 - Sawyer - Talked to Ray at PTC and he said they were there only to pump out and clean the tank, but I know from O'Dowd notes that they also did initial cleanu up of the tank room.Also talked to a Danny at DC Environmental about work done at the address.5/20/04 - Sawyer - Danny at Don Carlo forwarded the documentation on the removal of one 3000 gallon fuel oil AST. No further Action. Closed.
Remarks: PROBLEM WITH THE TANKS VALVES. COMPANY WILL BE CLEANING UP.

Material:
Site ID: 65132
Operable Unit ID: 1073450
Operable Unit: 01
Material ID: 313287
Material Code: 0002A
Material Name: #4 Fuel Oil
Case No.: Not reported
Material FA: Petroleum
Quantity: 200
Units: Gallons
Recovered: No
Resource Affected: Not reported
Oxygenate: False

Tank Test:

BK595 **VACANT LOT** **NY LTANKS** **S106868700**
SW **511 WEST 24TH STREET** **N/A**
1/4-1/2 **MANHATTAN, NY**
0.409 mi.
2157 ft. **Site 1 of 3 in cluster BK**

Relative:
Lower

Actual:
11 ft.

LTANKS:
Site ID: 337632
Spill Number/Closed Date: 0412228 / 3/16/2005
Spill Date: 2/16/2005
Spill Cause: Tank Failure
Spill Source: Institutional, Educational, Gov., Other
Spill Class: Known release with minimal potential for fire or hazard. DEC Response. Willing Responsible Party. Corrective action taken.
Cleanup Ceased: Not reported
Cleanup Meets Standard: False
SWIS: 3101

VACANT LOT (Continued) **S106868700**

Investigator:	SMSANGES
Referred To:	Not reported
Reported to Dept:	2/16/2005
CID:	444
Water Affected:	Not reported
Spill Notifier:	Other
Last Inspection:	Not reported
Recommended Penalty:	False
UST Involvement:	False
Remediation Phase:	0
Date Entered In Computer:	2/16/2005
Spill Record Last Update:	3/16/2005
Spiller Name:	TIM SIMMONS
Spiller Company:	VACANT LOT
Spiller Address:	511 WEST 24TH STREET
Spiller City,St,Zip:	MANHATTEN, NY
Spiller County:	001
Spiller Contact:	TIM SIMMONS
Spiller Phone:	(917) 353-7604
Spiller Extention:	CELL
DEC Region:	2
DER Facility ID:	272958
DEC Memo:	Sangesland spoke with Roux Assoc. Tank excavation with some spillage around tanks. (Tanks had been previously abandoned in place). Now tanks are being pulled. Sangesland asked for several end point soil samples taken from tank grave after removal. Test for VOC & SVOC.3/16/2005 Sangesland reviewed a report from Roux Assoc. dated 3/9/05On 2/18/05 Roux collected 6 post-ex samples. One per each side & 2 bottomVOC's - All samples contained low levels of VOC's, but they were ALL BELOW RSCO Stds.SVOC's - Some minor "Hits" on PAHs consistant with historical fill levels. Results show some contaminants exceed regulatory standards.Samples taken on removed (waste) soils showed much higher VOC & SVOC levels.Roux conclusion says that the contamination "source" has been removed and the site should be closed out.Based on the soil sampling work performed on the site and the report prepared by Roux Assoc., the NYSDEC agrees with the conclusion and the spill case is closed with: "No Further Action - Does Not Meet Standards"
Remarks:	REMOVING TANK, JUST AN ODOR IN THE SOIL: NOT SURE HOW TO MOVE FORWARD WITH PROJECT:

Material:

Site ID:	337632
Operable Unit ID:	1099574
Operable Unit:	01
Material ID:	579908
Material Code:	0066A
Material Name:	UNKNOWN PETROLEUM
Case No.:	Not reported
Material FA:	Petroleum
Quantity:	0
Units:	Gallons
Recovered:	No
Resource Affected:	Not reported
Oxygenate:	False

VACANT LOT (Continued) **S106868700**

Tank Test:

BG596
East
1/4-1/2
0.410 mi.
2165 ft.

Relative:
Higher

Actual:
46 ft.

APARTMENT BUILDING **NY LTANKS** **S106702779**
501 7TH AVE. **N/A**
MANHATTAN, NY

Site 3 of 4 in cluster BG

LTANKS:

Site ID:	165986
Spill Number/Closed Date:	0406590 / 7/20/2006
Spill Date:	9/8/2004
Spill Cause:	Tank Failure
Spill Source:	Private Dwelling
Spill Class:	Possible release with minimal potential for fire or hazard or Known release with no damage. DEC Response. Willing Responsible Party. Corrective action taken.
Cleanup Ceased:	Not reported
Cleanup Meets Standard:	False
SWIS:	3101
Investigator:	qxabidi
Referred To:	Not reported
Reported to Dept:	9/15/2004
CID:	408
Water Affected:	Not reported
Spill Notifier:	Tank Tester
Last Inspection:	Not reported
Recommended Penalty:	False
UST Involvement:	False
Remediation Phase:	0
Date Entered In Computer:	9/15/2004
Spill Record Last Update:	7/20/2006
Spiller Name:	JOHN LEDDY
Spiller Company:	PRO-TEST
Spiller Address:	Not reported
Spiller City,St,Zip:	***Update***, ZZ
Spiller County:	001
Spiller Contact:	ANGEL
Spiller Phone:	(718) 367-9880
Spiller Extention:	Not reported
DEC Region:	2
DER Facility ID:	139881
DEC Memo:	Prior to Sept, 2004 data translation this spill Lead_DEC Field was "TIPPLE"9/20/2004 Sangesland spoke to John Leddy to find out if this case could be closed out. Leddy said he was subcontracted to do the testing. He has NOT done any repairs and has NOT been hired to retest the tanks again.Sangesland called "Angel"(building super???) and got no answer07/14/06: This spill is transferred from Mr. Koon Tang to Q.Abidi.Contacted to John Leddy he said he will find the data and he will send it to me. -QA07/19/06: Contacted Mr. Jerry William of Controlled Combustion Company. He said there is not any waste Manifest record and no soil sampling. They removed older tank and they have put in a new tank. He will fax me the supporting documents to close the spill. -QA07/20/06: Reviewed letter from Mr. Jerry William (General Operational Manager), Controlled Combustion Co. Inc. They removed the old oil tank and they installed a brand new 10,000

APARTMENT BUILDING (Continued) **S106702779**

gallon oil tank. He mentioned in his letter that there were only very small oil stains on the floor, which were cleaned up. The letter also included a copy of the tank test failure report, and documents indicating that the old tank had been removed and replaced with a new tank. Based on the information provided by Mr. Jerry William, this spill is closed. -QA

Remarks: TEST METHOD WAS EZ THREE LOCATOR PLUS. TNAK IS ON LEGS, 95% VISABLE. THE DELAY IN REPORTING WAS DUE TO CONFUSSION DUE TO WHO WAS GOING TO REPORT IT.

Material:

Site ID:	165986
Operable Unit ID:	890105
Operable Unit:	01
Material ID:	487760
Material Code:	0003A
Material Name:	#6 Fuel Oil
Case No.:	Not reported
Material FA:	Petroleum
Quantity:	0
Units:	Not reported
Recovered:	No
Resource Affected:	Not reported
Oxygenate:	False

Tank Test:

Site ID:	165986
Spill Tank Test:	1529670
Tank Number:	Not reported
Tank Size:	10000
Test Method:	00
Leak Rate:	0
Gross Fail:	Not reported
Modified By:	Spills
Last Modified:	10/1/2004
Test Method:	Unknown

BG597 **499 7TH AVE** **NY LTANKS** **S102142464**
East **499 7TH AVE** **NY Spills** **N/A**
1/4-1/2 **NYC, NY**
0.414 mi.
2185 ft. **Site 4 of 4 in cluster BG**

Relative:
Higher

Actual:
46 ft.

LTANKS:

Site ID:	142539
Spill Number/Closed Date:	9213026 / 2/23/1993
Spill Date:	2/21/1993
Spill Cause:	Tank Overfill
Spill Source:	Unknown
Spill Class:	Known release with minimal potential for fire or hazard. DEC Response. Willing Responsible Party. Corrective action taken.
Cleanup Ceased:	2/23/1993
Cleanup Meets Standard:	True
SWIS:	3101
Investigator:	MCTIBBE
Referred To:	Not reported

499 7TH AVE (Continued) **S102142464**

Reported to Dept:	2/21/1993
CID:	Not reported
Water Affected:	Not reported
Spill Notifier:	Other
Last Inspection:	Not reported
Recommended Penalty:	False
UST Involvement:	False
Remediation Phase:	0
Date Entered In Computer:	8/31/1993
Spill Record Last Update:	5/22/1998
Spiller Name:	Not reported
Spiller Company:	UNK
Spiller Address:	Not reported
Spiller City,St,Zip:	***UPDATE***, ZZ
Spiller County:	999
Spiller Contact:	Not reported
Spiller Phone:	Not reported
Spiller Extention:	Not reported
DEC Region:	2
DER Facility ID:	121621
DEC Memo:	Prior to Sept, 2004 data translation this spill Lead_DEC Field was "TIBBE"SEE 94-06980. ALSO 91-10075.
Remarks:	OVER FILL AT SITE, PETROLEUM WILL CLEAN UP.

Material:

Site ID:	142539
Operable Unit ID:	977416
Operable Unit:	01
Material ID:	402846
Material Code:	0003A
Material Name:	#6 Fuel Oil
Case No.:	Not reported
Material FA:	Petroleum
Quantity:	0
Units:	Gallons
Recovered:	No
Resource Affected:	Not reported
Oxygenate:	False

Tank Test:

SPILLS:

Facility ID:	9406980
Facility Type:	ER
DER Facility ID:	246330
Site ID:	304953
DEC Region:	2
Spill Date:	8/23/1994
Spill Number/Closed Date:	9406980 / 1/3/2011
Spill Cause:	Unknown
Spill Class:	Known release with minimal potential for fire or hazard. DEC Response. Willing Responsible Party. Corrective action taken.
SWIS:	3101
Investigator:	hrpatel
Referred To:	Not reported

499 7TH AVE (Continued) **S102142464**

Reported to Dept:	8/23/1994
CID:	Not reported
Water Affected:	Not reported
Spill Source:	Unknown
Spill Notifier:	Other
Cleanup Ceased:	Not reported
Cleanup Meets Std:	False
Last Inspection:	Not reported
Recommended Penalty:	False
UST Trust:	False
Remediation Phase:	0
Date Entered In Computer:	12/27/1948
Spill Record Last Update:	1/3/2011
Spiller Name:	Not reported
Spiller Company:	UNKNOWN
Spiller Address:	Not reported
Spiller City,St,Zip:	NY
Spiller Company:	999
Contact Name:	Not reported
Contact Phone:	Not reported
DEC Memo:	Prior to Sept, 2004 data translation this spill Lead_DEC Field was "M TIBBE"SEE ALSO 91-10075 & 92-13026.12/1/05- DEC Piper spoke w/ property manger. Charlie Reed, 499 Fashion Tower, LLC. 212.471.4351 in regards to status of the spill. I had discussed this with Mark Tibbe. Mark had informed me that the spill file has been transferred to ALbany. Piper had e-mailed DEC lead as to phone call from property manager.7/7/06 - Spoke with Charlie Reed concerning status of spill in which Reed indicated that the oil spill had been cleaned and signed off by the building managers. The spill case itself was due to a report of a oil vapor spreading into a subway line. However, since then no further reports have been made. Reed indicated he needed to gather his files and speak with current property manager Peter Nichols at 212-471-4351 concerning possibly closing the site. Johnathan Antonizio, NYSDEC8/9/06 - Additional steps needed to attempt to close site: Call Charlie Reed and/or Peter Nichols to gather files together. Would like to see documents to confirm oil spill cleanup. Since no reports of vapor smell since the time of the spill, site can be closed when documents are available. Johnathan Antonizio, NYSDEC-Albany10/29/10 - Austin - Reassigned from Antonizio in Albany to Patel in Region 2 for following up and closing - end12/07/10-Hiralkumar Patel.3:30 PM:- visited site. met Steve Corbo, building super. he is working on-site since 2007. site has one 7,500 gal #4 oil AST on saddles. tank is located inside a tank vault with access. tank vault is under the sidewalk of W 37th Street. during inspection, found monitoring well inside the boiler room, near the sump. Steve doesn't know purpose of well inside building.alternate addresses: 491-499 7th Ave, 154 W 37th StreetPBS #: 2-404861, 2-404888other spills: 9110075, 9213026spill #: 9110075 was reported on 12/22/1991 due to 1,000 gal #6 oil spill. case closed and referred to this open spill case.spill #: 9213026 was reported on 02/21/1993 due to tank overfill. case closed and referred to this open spill case.as per PBS #: 2-404861, site has one 3,000 gal #2 oil UST installed in Jan. 1925. tank was tested on 10/13/06.as per PBS #: 2-404888, site has/had following tanks:- one 7,500 gal #2 oil AST in contact with soil which was removed in Jan. 2002- one 7,500 gal #6 oil AST on saddles which was installed in Jan. 2002as per permit dated 11/21/96, permit was filed to replace two boilers and two oil

499 7TH AVE (Continued) **S102142464**

burners with one boiler and one oil burner. changed oil grade from #6
to #4 and antisyphon valve was installed on oil supply line.as per
permit dated 01/19/2000, permit was filed to install additional
boiler.as per permit dated 11/26/2001, permit was filed to replace a
7,500 gal tank.Steve Corbo **building super**PH. (212) 967-8795499
Fashion Tower LLC. **property owner**c/o Savitt Partners LLC.
property management company530 7th Avenue, Suite 401New York, NY
10018Attn.: Sal Robustelli **property manager**Ph. (212) 452-6051
(212) 944-8006email:
srobustelli@savittpartners.com12/08/10-Hiralkumar Patel.12:42 PM:-
spoke with Steve regarding another tank on property. Steve mentioned
that building 491 has 3,000 gal tank wrapped in concrete. building
491 is along 7th ave, south of building 499. Steve mentioned that
building 499 is called north tower and building 491 is called south
tower.12:55 PM:- left message for property manager.reviewed documents
available under spill #:
9110075.*-*-*-

499 7TH AVE (Continued) **S102142464**

fuel tank int he north tower was left open. the line is used to transfer oil between the two tanks when necessary. outside contractor was called into to clean the spill. free standing oil was vacuumed up. some oil also spilled into the sump and sump was cleaned.- as per building employee who was present at the time of 1993 spill (spill #: 9213026): spill occurred during the filling of 3,000 gal tank in the south tower. employee estimated that up to 1,000 gal oil may have been spilled and that some of the oil was discharged through the tank vent into the trench adjacent to the building (which may be subway vents). outside company cleaned up the spill- an unidentified caller reported spill (spill #: 9406980) in Aug. 1994. as per building super, who was present at the time of spill, it was in Aug. 1994 that the NYC Transit Authority noted oil in a subway tunnel adjacent to the building. representative of several city agencies inspected the 499 7th ave building but could find no evidence that the source of the oil was the building. it is possible that one of the transit worker reported spill, but was unable to provide any information since no spill was observed and no source could be found <---------- tank was tested in Sep. 1994 and tank found tight (this tank test doesn't include information about which tank was tested: 7,500 gal tank in north tower or 3,000 gal tank in south tower) <---------- during site inspection, ERM noted a small sump underneath one of the boiler and that small sump connects to the larger sump in the boiler room (most probably in south tower)- ERM cleaned out both sumps- found oil seepage through sump walls about one ft below top of sump- PID survey done in basements of both towers and also in vaults on sidewalk (MTA vents)- found high PID readings in MTA vaults: 100 ppm in vaulted area and 190 ppm in northwest corner of the vaulted area4) 05/09/96: letter from ERM with boring proposal for delineation purpose. abstract:- there are no accessible locations for borings on the east or on the west side of the boiler room in the south tower- there is no open area on the east side of building- the sidewalk and 7th ave are located on the west side of the building at ground level, and a ConEd vault is located on teh basement level- an alley on south side of the boiler room at ground level; this alley belongs to 485 7th ave- boiler room of the north tower is on the north side of the boiler room of the south tower5) 01/21/97: update status letter from ERM. abstract:- installed three wells (MW-1, MW-2 and MW-4), between 2 and 3 ft deep as bedrock encountered in each well- proposed well MW-3 in the next door alley was not installed as no access allowed- MW-1 (probably 6 inch diameter) was installed adjacent to the oil tank in south tower boiler room- MW-2 (probably 6 inch diameter) was installed in the service elevator shaft in the south tower basement- MW-4 (probably 2 inch diameter) was installed in the boiler room of the north tower- no oil found in wells MW-1 and MW-4- approx. 1 ft of product found in well MW-26) 02/17/00: Oil Remediation Closure Report. abstract:- injected Biosolve surfactant through the basement wall and into soil underlying the trench, adjacent to building- did high vacuum extraction of product, water and air- upgraded monitoring/recovery well in the elevator pit in north tower, by replacing 6 inch diameter well with 10 inch diameter well- well was installed to 2.5 ft bg where bedrock found- conducted monthly monitoring of wells- no oil found in well MW-4 from 09/98 to 10/99- found no petroleum to a thin layer of oil in well MW-2 in elevator shaft- during 13 month monitoring period (09/98 to 10/99), a total of approx. 10 gal of petroleum recovered from MW-2*-*-*-

499 7TH AVE (Continued) **S102142464**

-*-*-*-*-*-*-*-*3:45 PM:- visited site again and inspected south tower. found a 3,000 gal tank completely wrapped in concrete in the boiler room. no tank label found near gauge. found a monitoring well near the tank (this could be well MW-1). during inspection, found one boiler and one water tank in the boiler room. also found three horizontal PVC pipes in southern wall of the tank room (this wall towards the alley at building 485). one PVC pipe is near the tank and remaining two pipes are near the elevator shaft area. another well found in elevator shaft (this could be well MW-2). found sump in boiler room near the elevator shaft area. found dry oil stains on southern foundation wall- both in tank room (closer to elevator shaft area) as well as elevator shaft.met Robert Facciola (212-967-8797) in south tower. Robert is working on-site since 1996. he mentioed that building was using #6 oil and then switched to #4 oil. also, tanks in both north and south towers are no longer connected. as per Robert, tank/boiler room and elevator shaft are the two lowest points in entire basement. they stopped monitoring the site about four years ago as no more oil found in wells. he also mentioned that MTA cleans out their vents every two years to prevent drain plugs which cause water flooding in the south tower. Robert did not got any complaints from MTA for long time.found vent pipe in foundation wall towards the next door alley and fill port on sidewalk near the building foundation wall, on north side of the south tower entrance (on other side from the alleyway). alley is about 4.5 ft wide.after reviewing available information, changed address in spill report from 499 7th ave to 491 7th Ave.discussed with DEC Austin. based on available information, Austin asked for monitoring and sampling from existing wells in both towers and soil and groundwater investigation in alley at building 485. he also asked to find out location of pipe which was connecting two tanks in past.alternate addresses for building 485: 481-489 7th Ave, 155-163 West 36th Streetno spill reports found at building 485.PBS for building 485: 2-606511. as per the PBS record, building 485 has one 10,000 gal #6 oil AST on legs. tank was installed in Oct. 1981.3:32 PM:- left message for Robert Kelly, super of building 485.Robert Kelly **super of building 485**PH. (917) 295-2958Gedula 26, LLC. and 485 Shur LLC. **owners of building 485**c/o Eretz Group **management company**485 7th Avenue, Suite 717New York, NYAttn.: Danny TalassPh. (212) 714-2270 (212) 971-4000email: jrose@eretzgroup.com12/13/10-Hiralkumar Patel.11:50 AM:- visited site. met Mr. Kelly at building 485. building 485 has one 10,000 gal #6 oil AST on legs. tank is in secondary containment. tank is location along 7th ave and almost in middle of basement. tank at building 485 is away from alley between the building 485 and building 491. as per Mr. Kelly, the tank is about 28 years old and he is working in the building for about 26 years. Mr. Kelly never observed any oil leak into the building from alley side. all the lines for tank are aboveground. fill box for the tank at the building 485 is in middle of the sidewalk, close to E 36th street.12:11 PM:- left message for Mr. Robustelli.12/14/10-Hiralkumar Patel.11:55 AM:- left message for Mr. Robustelli.12:28 PM:- received message from Mr. Robustelli.12:31 PM:- spoke with Mr. Robustelli and informed him that based on available information, the Department requires further investigation in alleyway and monitoring/sampling of wells.12:45 PM:- left message for Mr. Talass, property manager for building 485.12:51 PM:- spoke with Mr. Kelly, super of building 485. he mentioned that the alley between two buildings is the community alley and serves five building in total. he mentioned that the alley doesn't belong to

499 7TH AVE (Continued) **S102142464**

any particular building, but a combined property.12/17/10-Hiralkumar Patel.9:10 AM:- visited site. met Robert Facciola. Robert showed old pipe which was connecting tanks in both tower. old connecting pipe was running aboveground along ceiling. piece of old pipe found in northern wall of the boiler room, no top of the 3,000 gal tank. during visit, Robert opened valve on pipe installed in southern wall of the boiler room and this pipe goes under the alleyway. no oil or water came out of this pipe. Robert mentioned that they open this valve every six months. sometimes they get water, but no oil observed in last couple of years. inspected alley. vent pipe for the 3,000 gal tank is running aboveground along the foundation wall of the south tower. alley is about 4.5 ft wide in front, but about 15 ft wide in rear, but alley is full of stuff (AC units, storage etc.).12/22/10-Hiralkumar Patel.7:41 AM:- received message from Mr. Robustelli.3:10 PM:- left message for Mr. Robustelli.01/03/11-Hiralkumar Patel. after discussing with Randy, case closed as no product found in wells or sump in south tower and no oil from recovery pipes installed in southern wall under the alleyway.summary:- 3,000 gal tank in south tower was used to store #6 oil, but now contains #2 oil- tanks in south and north towers were connected in past- about 1,000 gal oil spilled from valve on pipe connecting tanks in both towers- about 1,000 gal oil spilled due to tank overfill; some oil got into MTA vent on 7th ave sidewalk- tank test from Sep. 1994 doesn't include information about which tank was tested: 7,500 gal tank in north tower or 3,000 gal tank in south tower- wells installed in south tower boiler room, south tower elevator shaft and in boiler room in north tower- an alley on south of south tower and this alley belongs to 485 7th Ave

Remarks: Not reported

Material:

Site ID:	304953
Operable Unit ID:	1001256
Operable Unit:	01
Material ID:	380000
Material Code:	0064A
Material Name:	UNKNOWN MATERIAL
Case No.:	Not reported
Material FA:	Other
Quantity:	0
Units:	Pounds
Recovered:	No
Resource Affected:	Not reported
Oxygenate:	False

Tank Test:

Facility ID:	9110075
Facility Type:	ER
DER Facility ID:	92890
Site ID:	105260
DEC Region:	2
Spill Date:	12/22/1991
Spill Number/Closed Date:	9110075 / 12/26/1991
Spill Cause:	Unknown
Spill Class:	Not reported

499 7TH AVE (Continued) **S102142464**

SWIS:	3101
Investigator:	MCTIBBE
Referred To:	Not reported
Reported to Dept:	12/22/1991
CID:	Not reported
Water Affected:	Not reported
Spill Source:	Commercial/Industrial
Spill Notifier:	Other
Cleanup Ceased:	12/26/1991
Cleanup Meets Std:	True
Last Inspection:	Not reported
Recommended Penalty:	False
UST Trust:	False
Remediation Phase:	0
Date Entered In Computer:	1/31/1992
Spill Record Last Update:	5/22/1998
Spiller Name:	Not reported
Spiller Company:	Not reported
Spiller Address:	Not reported
Spiller City,St,Zip:	***Update***, ZZ
Spiller Company:	001
Contact Name:	Not reported
Contact Phone:	Not reported
DEC Memo:	Prior to Sept, 2004 data translation this spill Lead_DEC Field was "TIBBE"SEE94-06980. ALSO 92-13026.
Remarks:	Not reported

Material:

Site ID:	105260
Operable Unit ID:	960095
Operable Unit:	01
Material ID:	418647
Material Code:	0003A
Material Name:	#6 Fuel Oil
Case No.:	Not reported
Material FA:	Petroleum
Quantity:	1000
Units:	Gallons
Recovered:	No
Resource Affected:	Not reported
Oxygenate:	False

Tank Test:

598
WNW
1/4-1/2
0.416 mi.
2196 ft.

GREYHOUND FACILITY
260 12TH AVE
MANHATTAN, NY

NY LTANKS **S103941004**
NY Spills **N/A**

Relative:
Lower

Actual:
10 ft.

LTANKS:

Site ID:	200046
Spill Number/Closed Date:	0311517 / 1/23/2004
Spill Date:	1/12/2004
Spill Cause:	Tank Failure
Spill Source:	Unknown
Spill Class:	Known release with minimal potential for fire or hazard. DEC Response.

GREYHOUND FACILITY (Continued) **S103941004**

	Willing Responsible Party. Corrective action taken.
Cleanup Ceased:	Not reported
Cleanup Meets Standard:	False
SWIS:	3101
Investigator:	CESAWYER
Referred To:	Not reported
Reported to Dept:	1/12/2004
CID:	405
Water Affected:	Not reported
Spill Notifier:	Responsible Party
Last Inspection:	Not reported
Recommended Penalty:	False
UST Involvement:	False
Remediation Phase:	0
Date Entered In Computer:	1/12/2004
Spill Record Last Update:	3/30/2004
Spiller Name:	Not reported
Spiller Company:	Not reported
Spiller Address:	Not reported
Spiller City,St,Zip:	***Update***, ZZ
Spiller County:	001
Spiller Contact:	BILL BRUEWER
Spiller Phone:	(212) 849-8411
Spiller Extention:	Not reported
DEC Region:	2
DER Facility ID:	166480
DEC Memo:	Prior to Sept, 2004 data translation this spill Lead_DEC Field was "SAWYER"1/16/04 1144 Hrs - Sawyer - Received a faxed waste disposal manifest for the above spill. The information was forwarded by a Bill Brewer of Greyhound Lines, Inc. Closed.
Remarks:	since the pipes froze the diesel fuel came out. Clean up is complete. Clean harbors of brooklyn is doing the clean up

Material:

Site ID:	200046
Operable Unit ID:	879121
Operable Unit:	01
Material ID:	500318
Material Code:	0008
Material Name:	Diesel
Case No.:	Not reported
Material FA:	Petroleum
Quantity:	75
Units:	Gallons
Recovered:	No
Resource Affected:	Not reported
Oxygenate:	False

Tank Test:

Site ID:	167169
Spill Number/Closed Date:	9901089 / 5/11/2004
Spill Date:	4/28/1999
Spill Cause:	Tank Test Failure
Spill Source:	Commercial/Industrial

GREYHOUND FACILITY (Continued) **S103941004**

Spill Class:	Known release that creates potential for fire or hazard. DEC Response. Willing Responsible Party. Corrective action taken.
Cleanup Ceased:	Not reported
Cleanup Meets Standard:	False
SWIS:	3101
Investigator:	SIGONA
Referred To:	Not reported
Reported to Dept:	4/28/1999
CID:	382
Water Affected:	Not reported
Spill Notifier:	Tank Tester
Last Inspection:	Not reported
Recommended Penalty:	False
UST Involvement:	True
Remediation Phase:	0
Date Entered In Computer:	4/28/1999
Spill Record Last Update:	2/20/2009
Spiller Name:	JUNE WELRRICH
Spiller Company:	GREYHOUND LINE, INC
Spiller Address:	350 N. ST. PAUL STREET
Spiller City,St,Zip:	DALLAS, TX 75266-
Spiller County:	001
Spiller Contact:	MATTHEW
Spiller Phone:	(212) 971-6389
Spiller Extention:	Not reported
DEC Region:	2
DER Facility ID:	359542
DEC Memo:	Not reported
Remarks:	VACUTECH TEST WAS USED. GROSS FAILURE.

Material:

Site ID:	167169
Operable Unit ID:	1079844
Operable Unit:	01
Material ID:	304628
Material Code:	0008
Material Name:	Diesel
Case No.:	Not reported
Material FA:	Petroleum
Quantity:	0
Units:	Gallons
Recovered:	No
Resource Affected:	Not reported
Oxygenate:	False

Tank Test:

Site ID:	167169
Spill Tank Test:	1547121
Tank Number:	Not reported
Tank Size:	2000
Test Method:	99
Leak Rate:	0
Gross Fail:	Not reported
Modified By:	Spills
Last Modified:	10/1/2004
Test Method:	Alternate Test per 613.5a2v

GREYHOUND FACILITY (Continued) **S103941004**

SPILLS:

Facility ID:	0013487
Facility Type:	ER
DER Facility ID:	359542
Site ID:	167168
DEC Region:	2
Spill Date:	3/26/2001
Spill Number/Closed Date:	0013487 / 10/27/2003
Spill Cause:	Unknown
Spill Class:	Known release with minimal potential for fire or hazard. DEC Response. Willing Responsible Party. Corrective action taken.
SWIS:	3101
Investigator:	TJDEMEO
Referred To:	Not reported
Reported to Dept:	3/26/2001
CID:	382
Water Affected:	Not reported
Spill Source:	Unknown
Spill Notifier:	Responsible Party
Cleanup Ceased:	Not reported
Cleanup Meets Std:	False
Last Inspection:	Not reported
Recommended Penalty:	False
UST Trust:	False
Remediation Phase:	0
Date Entered In Computer:	3/26/2001
Spill Record Last Update:	2/20/2009
Spiller Name:	Not reported
Spiller Company:	GREYHOUND LINES INC
Spiller Address:	Not reported
Spiller City,St,Zip:	ZZ
Spiller Company:	001
Contact Name:	RHONDA DERK
Contact Phone:	(214) 849-8148
DEC Memo:	Prior to Sept, 2004 data translation this spill Lead_DEC Field was "DEMEO"10/27/03 TJDProduct spilled to ground surface. Contained and cleaned using absorbents. No disposal documents submitted. Spill administratively closed.
Remarks:	SPILL UNDER INVESTIGATION - OCCURRED WHILE FILLING TANK AT DEPOT

Material:

Site ID:	167168
Operable Unit ID:	834970
Operable Unit:	01
Material ID:	540199
Material Code:	0008
Material Name:	Diesel
Case No.:	Not reported
Material FA:	Petroleum
Quantity:	40
Units:	Gallons
Recovered:	No
Resource Affected:	Not reported
Oxygenate:	False

Tank Test:

GREYHOUND FACILITY (Continued) **S103941004**

Facility ID:	0012039
Facility Type:	ER
DER Facility ID:	359542
Site ID:	167167
DEC Region:	2
Spill Date:	12/11/2000
Spill Number/Closed Date:	0012039 / 5/11/2004
Spill Cause:	Equipment Failure
Spill Class:	Known release that creates potential for fire or hazard. DEC Response. Willing Responsible Party. Corrective action taken.
SWIS:	3101
Investigator:	SIGONA
Referred To:	Not reported
Reported to Dept:	2/8/2001
CID:	282
Water Affected:	Not reported
Spill Source:	Non Major Facility > 1,100 gal
Spill Notifier:	Responsible Party
Cleanup Ceased:	Not reported
Cleanup Meets Std:	False
Last Inspection:	Not reported
Recommended Penalty:	False
UST Trust:	False
Remediation Phase:	0
Date Entered In Computer:	2/8/2001
Spill Record Last Update:	2/20/2009
Spiller Name:	JUNE WELRICH
Spiller Company:	GREYHOUND LINES, INC
Spiller Address:	350 N. ST. PAUL STREET
Spiller City,St,Zip:	DALLAS, TX 75266-
Spiller Company:	001
Contact Name:	JUNE WEIRICH
Contact Phone:	(214) 849-8842
DEC Memo:	Not reported
Remarks:	Caller was calling for greyhound they got the results back back in december and found petroleum constinuints in the soil.

Material:

Site ID:	167167
Operable Unit ID:	833405
Operable Unit:	01
Material ID:	571931
Material Code:	1213A
Material Name:	MTBE (METHYL-TERT-BUTYL ETHER)
Case No.:	01634044
Material FA:	Hazardous Material
Quantity:	Not reported
Units:	Not reported
Recovered:	Not reported
Resource Affected:	Not reported
Oxygenate:	True
Site ID:	167167
Operable Unit ID:	833405
Operable Unit:	01
Material ID:	542324
Material Code:	0008
Material Name:	Diesel
Case No.:	Not reported

GREYHOUND FACILITY (Continued) **S103941004**

Material FA:	Petroleum
Quantity:	0
Units:	Gallons
Recovered:	No
Resource Affected:	Not reported
Oxygenate:	True

Tank Test:

BL599
West
1/4-1/2
0.418 mi.
2205 ft.

601 WEST 26TH STREET **NY LTANKS** **S104275653**
601 WEST 26TH STREET **NY Spills** **N/A**
MANHATTAN, NY

Site 1 of 3 in cluster BL

Relative:
Lower

Actual:
8 ft.

LTANKS:

Site ID:	154650
Spill Number/Closed Date:	9100519 / 10/16/1997
Spill Date:	4/12/1991
Spill Cause:	Tank Failure
Spill Source:	Commercial/Industrial
Spill Class:	Known release with minimal potential for fire or hazard. DEC Response. Willing Responsible Party. Corrective action taken.
Cleanup Ceased:	Not reported
Cleanup Meets Standard:	False
SWIS:	3101
Investigator:	TJDEMEO
Referred To:	Not reported
Reported to Dept:	4/12/1991
CID:	Not reported
Water Affected:	Not reported
Spill Notifier:	Other
Last Inspection:	Not reported
Recommended Penalty:	False
UST Involvement:	False
Remediation Phase:	0
Date Entered In Computer:	4/17/1991
Spill Record Last Update:	8/2/2005
Spiller Name:	Not reported
Spiller Company:	OWNER
Spiller Address:	Not reported
Spiller City,St,Zip:	***Update***, ZZ
Spiller County:	001
Spiller Contact:	Not reported
Spiller Phone:	Not reported
Spiller Extention:	Not reported
DEC Region:	2
DER Facility ID:	131104
DEC Memo:	Prior to Sept, 2004 data translation this spill Lead_DEC Field was "DEMEO"05/18/2001Reassigned from Finger to Demeo
Remarks:	20K TANK, TANK DORMANT FOR 4YRS,WATER GETTING INTO TANK VIA FILL LINE,OIL FLOATED OUT ONTO CONCRETEBASEMENT FLOOR IN TANKROOM,VAC TRUCK & SPEEDY DRY WAS USED.

Material:

Site ID:	154650

601 WEST 26TH STREET (Continued) **S104275653**

Operable Unit ID:	951519
Operable Unit:	01
Material ID:	426710
Material Code:	0003A
Material Name:	#6 Fuel Oil
Case No.:	Not reported
Material FA:	Petroleum
Quantity:	150
Units:	Gallons
Recovered:	No
Resource Affected:	Not reported
Oxygenate:	False

Tank Test:

SPILLS:

Facility ID:	0407003
Facility Type:	ER
DER Facility ID:	131104
Site ID:	127577
DEC Region:	2
Spill Date:	9/24/2004
Spill Number/Closed Date:	0407003 / 10/6/2005
Spill Cause:	Other
Spill Class:	Not reported
SWIS:	3101
Investigator:	MCTIBBE
Referred To:	Not reported
Reported to Dept:	9/24/2004
CID:	444
Water Affected:	Not reported
Spill Source:	Institutional, Educational, Gov., Other
Spill Notifier:	Other
Cleanup Ceased:	Not reported
Cleanup Meets Std:	False
Last Inspection:	Not reported
Recommended Penalty:	False
UST Trust:	False
Remediation Phase:	0
Date Entered In Computer:	9/24/2004
Spill Record Last Update:	10/6/2005
Spiller Name:	REBECCA TUMMON
Spiller Company:	SIDEWALK OF 11TH AVE
Spiller Address:	601 WEST 26TH STREET
Spiller City,St,Zip:	NEW YORK, NY
Spiller Company:	001
Contact Name:	REBECCA TUMMON
Contact Phone:	(212) 612-7941
DEC Memo:	Prior to Sept, 2004 data translation this spill Lead_DEC Field was "TIBBE"Boring on 11th Avenue.10-06-05: Contamination discoveredin borings performed for #7 line extension. Contamination found in another boring in the area (0406966). Spill already exists for site 0311818. Closed and referred. Boring log and notes in eDocs.
Remarks:	FOUND CONTAMINATED SOIL WWHILE DRILLING: MONITORING GROUND NOW; PID ARE BETWWEN 50-300PPM

601 WEST 26TH STREET (Continued) **S104275653**

Material:

Site ID:	127577
Operable Unit ID:	890313
Operable Unit:	01
Material ID:	484846
Material Code:	0066A
Material Name:	UNKNOWN PETROLEUM
Case No.:	Not reported
Material FA:	Petroleum
Quantity:	0
Units:	Not reported
Recovered:	No
Resource Affected:	Not reported
Oxygenate:	False

Tank Test:

Facility ID:	0406966
Facility Type:	ER
DER Facility ID:	131104
Site ID:	198670
DEC Region:	2
Spill Date:	9/23/2004
Spill Number/Closed Date:	0406966 / 10/6/2005
Spill Cause:	Other
Spill Class:	Possible release with minimal potential for fire or hazard or Known release with no damage. DEC Response. Willing Responsible Party. Corrective action taken.
SWIS:	3101
Investigator:	MCTIBBE
Referred To:	Not reported
Reported to Dept:	9/23/2004
CID:	444
Water Affected:	Not reported
Spill Source:	Institutional, Educational, Gov., Other
Spill Notifier:	Other
Cleanup Ceased:	Not reported
Cleanup Meets Std:	False
Last Inspection:	Not reported
Recommended Penalty:	False
UST Trust:	False
Remediation Phase:	0
Date Entered In Computer:	9/23/2004
Spill Record Last Update:	10/6/2005
Spiller Name:	REBECCA TUMMON
Spiller Company:	IN FRONT 601 21ST STREET
Spiller Address:	26 TH & 11TH AVE
Spiller City,St,Zip:	NEW YORK, NY
Spiller Company:	001
Contact Name:	REBECCA TUMMON
Contact Phone:	(212) 612-7941
DEC Memo:	Prior to Sept, 2004 data translation this spill Lead_DEC Field was "TIBBE"10-06-05: Contamination discovered in boring for #7 line extension in front of 601 West 26th Street. A second boring in the area (0407003) was also contaminated. Exisiting spill # 0311818.

601 WEST 26TH STREET (Continued) **S104275653**

Closed and referred. Boring log and notes in eDocs.

Remarks: DURING DRILLING FOUND A STRONG ODOR AND CONTAMINATED SOIL: 20-50 PPM: INVESTIGATION WAS FOR NYC TRANSIT

Material:

Tank Test:

Facility ID:	1106143
Facility Type:	ER
DER Facility ID:	408426
Site ID:	453819
DEC Region:	2
Spill Date:	8/28/2011
Spill Number/Closed Date:	1106143 / 3/26/2013
Spill Cause:	Other
Spill Class:	Not reported
SWIS:	3101
Investigator:	HRPATEL
Referred To:	Not reported
Reported to Dept:	8/28/2011
CID:	Not reported
Water Affected:	Not reported
Spill Source:	Commercial/Industrial
Spill Notifier:	Other
Cleanup Ceased:	Not reported
Cleanup Meets Std:	False
Last Inspection:	Not reported
Recommended Penalty:	False
UST Trust:	False
Remediation Phase:	0
Date Entered In Computer:	8/28/2011
Spill Record Last Update:	3/26/2013
Spiller Name:	SANDY HAHN
Spiller Company:	RXRSL OWNER LLC
Spiller Address:	Not reported
Spiller City,St,Zip:	NY
Spiller Company:	999
Contact Name:	TODD HASSOLD
Contact Phone:	(973) 896-6185
DEC Memo:	08/28/11-Hiralkumar Patel.9:45 PM:- visited site. met Todd from Recovery. inspected boiler room. found water and oil in boiler room. Todd mentioned that they could not inspect the entire boiler room as water in rear of the boiler room is deeper and water level was rising. spoke with Mario, building super. he mentioned that there are no drains in the boiler room floor and only one sump pit in entire boiler room. sump pit has four pumps inside it. they had 3,000 gal vacuum truck which can not hold all the water/oil in the boiler room. also, they were not sure about condition in rear of the boiler room. absorbent pads were on water.as water level was rising, Todd was worried about impact to electric panels which is about 10" higher than water level in boiler room. Todd requested to turn on sump pumps to throw water only from bottom into city sewer system. he mentioned that by lowering water level, oil may impact the wall and other structure, but that can be cleaned easily with power wash at later time. but he was worried about impacting electric panels and other

601 WEST 26TH STREET (Continued) **S104275653**

part of basement as water level was rising.after discussing with DEC Austin, approved Todd's request to turn on sump pumps so they can lower the water level in boiler room. after they remove most of the water (only), they will remove remaining water/oil into vacuum truck. asked Todd to secure sump area with absorbent pads and booms to prevent any oil get into city sewer system. also asked him to turn off pumps frequently to check boiler room for any unusual thing. asked Todd to call with update. Mario mentioned that the entire tank system is turned off.Mario Onichimiuk **building super**Ph. (917) 817-1927Todd HassoldRecovery Environmental Services, Inc.PH. (973) 940-3144 (O) (973) 896-6185 (C)Fax (973) 940-3146 email: thassold@recoverysrvs.com08/29/11-Hiralkumar Patel.9:45 AM:- visited site. cleanup crew was still on-site removing oil. two sump pumps were still working. currently, contractor is skimming off oil from top of water. after water level dropped, super inspected the rear end of the boiler room and found two buckets were knocked down during flooding and caused spill.inspected tank room which is in garage area. site has two 20,000 gal #6 oil ASTs. no spill inside the tank room. boiler room is right underneath the tank room location. as per super, no leak noticed from any fuel piping. asked Mario to call back for re-inspection, once basement is dry.5:09 PM:- received call from Tom from Recovery. he mentioned that during cleanup, they found oil/water separator in back of the boiler room. he requested a site inspection.08/30/11-Hiralkumar Patel.11:00 AM:- visited site. met Tom from Recovery. inspected boiler room. Tom mentioned that sump pumps were turned off yesterday night and when they left, area around sump was clean. but they found more oil this morning. during cleanup last night, they found oil/water separator in boiler room. inspected oil/water separator. found oil on top of oil/water separator, but no indication of any oil overflowed the separator.two pipes enters into oil/water separator. one pipe goes to a loading dock above the boiler room (contractor will find out where this pipe comes from) and second pipe goes into a tunnel located at the west end of the boiler room. there is an hatch boiler room ceiling in area where the oil/water separator inlet pipe crosses to loading dock.tunnel is located along the boiler room ceiling in west end of the boiler room. this tunnel runs east-west and then north-south. this tunnel structure is completely within building footprint and underneath the loading dock area. found oil leak from the northern most end of the tunnel. currently active tanks are located right above the northern end of the tunnel and currently active supply/return lines running aboveground in tunnel. no sign of leak found from currently active lines. found two sumps in the tunnel: first along the western wall of the north-south portion of the tunnel and another along the southern wall of the east-west portion of the tunnel. found a pipe coming out of the western wall of the tunnel in the area south of sump in north-south section. Tom closed the valve on this pipe and water flow into the separator was dropped. as purpose of this inlet pipe was unknown, asked Tom to leave valve open. Mario mentioned that there were three 20,000 gal #6 oil USTs abandoned-in-place behind the western wall of the tunnel (north-south section). found oil seepage from the northern wall of the ease-west section of the tunnel.as sump pumps in tunnel are connected to the oil/water separator, it looks like whatever oil seeped into the tunnel was thrown into oil/water separator. as there was no oil recovery from the separator, oil followed the water discharge pipe into the main sump.informed Mario that main sump pumps must not be used until the cleanup is completed

601 WEST 26TH STREET (Continued) **S104275653**

as water coming into sump may be contaminated (dissolved phase). all water from basement must be disposed off as contaminated material.as per Mario, the former 20,000 gal tanks were under the loading dock platform. Mario gave copy of tank abandonment documents. as per the documents:- Don Carlo Environmental abandoned three (3) 20,000 gal USTs on 07/10/2001. tanks were abandoned using foam and lines were discontinued and closed- Malbro Inc. abandoned three (3) 20,000 gal USTs in Aug. and Sep. of 2005. tanks and all associated piping were filled with lightweight cellular concrete slurry mixtureduring inspection, found a 3,000 gal diesel AST for emergency generator. Mario mentioned that emergency generator is located on first floor.during inspection, found a coned vault in boiler room containing high voltage lines. this coned vault is located on other side of boiler room, opposite of the main sump in the boiler room.met with Sandy Hahn, property manager. informed her that leak in the boiler room, could be left over spilled material inside the concrete vault (if any) around the former 20,000 gal USTs. due to heavy rain over the weekend (harricane Irene), water may have entered around the abandoned tanks and pushed oil into the tunnel which end up into main sump via oil/water separator. asked her to submit a scaled site map with old/current tanks, piping, tunnel, sumps (in passage as well as boiler room) and oil/water separator. asked her to find out purpose of the pipe that comes out from the old UST area. also asked her to investigate in the old tank area.RXR SL Owner LLC. **property owner**c/o RXR Realty601 West 26th Street, Suite 1260New York, NY 10001Attn.: Sandra Hahn **property manager**Director of OperationsPH. (212) 400-2440 (212) 924-3880 (917) 574-4085 (C)Fax (212) 727-3752email: shahn@rxrrealty.comalternate addresses: 601-649 West 26th Street, 600-650 West 27th Street, 245-259 11th Ave, 198-218 12th AvePBS #s: 2-600389, 2-604877, 2-607987, 2-611131as per PBS #: 2-600389 (which is expired), site has/had following tanks:- three 20,000 gal ASTs in vault with access and currently active- three 20,000 gal #6 oil ASTs in vault with access and closed-in-placeas per PBS #: 2-604877 (which is expired), site has one 10,000 gal diesel AST on legs. diesel tank installed in Apr. 2000.as per PBS #: 2-607987, site has one 275 gal waste oil AST on legs.as per PBS #: 2-611131, site has one 10,000 gal diesel AST in contact with imprevious barrier. tank was installed in Jan. 2000.other spills #: 9100519, 9106840, 9304676, 9412158, 0311818, 0406966, 0407003, 0911011spill #: 9100519 was reported on 04/12/1991 as 150 gal #6 oil spilled onto basement floor. oil spilled as water entered into tank through fill line. case closed.spill #: 9106840 was reported on 09/25/1991 as #6 oil spilled into tnak room. case closed.spill #: 9304676 was reported on 07/14/1993 as 2,500 gal #6 oil spilled into tank and boiler room. case closed after investigation/remediation.spill #: 9412158 was reported on 12/12/1994 as 15 gal gasoline spilled onto road pavement. case closed.spill #: 0311818 was reported on 01/21/2004 as 4,000 gal #4 oil spill. spill was reported by anonynomous caller. spill was closed and merged with spill #: 9304676.spill #: 0406966 was reported on 09/23/2004 by NYC Transit. they found petroleum odors and contaminated soil in boring installed in front of 601 W 26th street. this boring was installed as part of 7 line extension project. case closed and merged with spill #: 0311818.spill #: 0407003 was reported on 09/24/2004 by NYC Transit. they found petroleum odors and contaminated soil in boring installed in front of 601 W 26th street. this boring was installed as part of 7 line extension project. case closed and merged with spill

601 WEST 26TH STREET (Continued) **S104275653**

#: 0311818.spill #: 0911011 was reported on 01/12/2010 due to dielectric fluid spilled in vault (probably vault in boiler room). case closed.found files on e-docs for spill #: 9304676, 0406966 and 0407003.review of documents under spill #: 9304676*-*-*-

601 WEST 26TH STREET (Continued) **S104275653**

investigation was performed to delineation contamination around eastern tank field and to complete delineation of contamination (by installing more monitoring wells) found around the western tank field- Emteque installed three (3) 4-inch monitoring well through the sidewalk equally spaced around the northeast corner of the intersection of 12th Ave and 26th street- three wells (MW-6, MW-7 and MW-8) were installed to a depth of 14 ft bg with 10 ft of screen- wells were set aprpox. 7 ft into the water table- no evidence of fuel oil contamination was identified in wells- soil samples collected at the water table during the well installation- no contamination found in soil samples collected during well installation- advanced five (5) soil borings (ETFSB-1 through ETFSB-5), to a depth of 12-16 ft bg, through the basement floor over the eastern tank field, collecting soil samples to a depth of approx. 4 ft below the groundwater table- soil samples collected at the water table during soil boring installation- no contmaination found in soil samples collected from soil boring in eastern tank field- 1 inch piezometers installed in three borings (ETFSB-1, ETFSB-2 and ETFSB-3) surrounding the tank field to the south and east- tunnel's wall contains groundwater on west side of eastern tank field- access was not provided to the north side of the eastern tank field- free phase product found on water in eastern tank field area- investigation revealed that contamination associated with leak from the house tank appears to be contained within the vicinity of the house tank between the south wall, the north adjacent tank, the western tank tunnel and has not migrated more than 10 ft east of the tank4) 06/16/2003: Revised Proposed Petroleum Contamination Corrective Action Plan:- groundwater local to the western tank field is approx. 10 ft below the first floor slab, approx. 6 ft below surrounding grade and flowing predominantly westerly- groundwater lcoal to the eastern tank field is approx. 10 ft below the parking garage of the FBI unit and apparently not flowing, since the groundwater flow is restricted on its western margin by the tank tunnel and to the south and east by basement boiler room walls- a small local easterlly gradient in the vicinity of the plume around western tank field and also in eastern tank field is being induced by dewatering to prevent flooding of the building basement5) Spill Closure Petition Report: <--------- missing6) 05/12/2006: Spill Closure Petition Report - Update #1:- collected groundwater samples from well MW-1 and recovery wells RW-1, RW-2, RW-3 and RW-4- found minor VOC contamination during second round (maximum 46 ppb Benzene in RW-1)- removed almost 53,000 gal of contaminated groundwater and 1,637 tons of soil from the site*-*-*-

601 WEST 26TH STREET (Continued) **S104275653**

obstruction) and was abandoned.during installation of SB2-6, strong petroleum odor and black staining were noted in the soil (PID: 83 ppm) at 6 ft bg. boring was extended to 11 ft bg. strong petroleum odors persisted in entire boring length (PID from 60 to 70 ppm). boring SB2-4 was temianted at 11 ft bg (due to obstruction) and was abandoned.based on notes from MTA, both borings were installed on eastern property line, but the #6 oil storage tanks (associated with spill #: 9304676) were located along the western side of the property. contamination found in borings under the west sidewalk of 11th ave, could be result of petroleum release from other tanks on property (owned by tenants).+-/+based on available site map in Phase II investigation report dated 06/11/2002 and based on information available in preliminary investigation report dated 03/19/2002:- in July 2001 by Don Carlo: tank # 1 and 2 were converted to store #2 oil for on-site generators, tank # 3, 4 and 5 were abandoned and tank #6 was filled up with #6 oil for on-site boiler- tank # 1 and 2 were the northern most tanks in western tank field- tank # 3 was the southern most tank in western tank field- tank # 4 and 5 were the northern most tanks in eastern tank field- tank # 6 was the southern most tank in the eastern tank field- tank # 1, 2 and 6 were abandoned by Malbro Inc. in Aug/Sep. 2005- tunnel between two tank fields was used to house pipes from these tanks08/31/11-Hiralkumar Patel.9:00 AM:- visited site. inspected boiler room and tunnel. found oil/water inside the boiler room. spoke with Tom. he mentioned that they pumped out oil/water from entire room before leaving site yesterday night, but more came back this morning. he mentioned that last night they closed the valve on pipe (recovery pipes installed next to western tank field) which discharges into oil/water separator so less water accumulated in boiler room.inspected tunnel again, specifically to see any seepage from tanks on eastern side of the tunnel. found oil seepage from eastern side tanks also.found multiple wells on and around property: one well in loading dock on west of western tank field, one well in loading dock ramp, one well on northern sidewalk of W 26th street, one well at the intersection of W 26th street and 12th ave, one well on eastern sidewalk of 12th ave, two wells on southern sidewalk of the W 27th street met with Todd and Michael Borello (from EBS). based on observations during site visits, asked Mr. Borello for following:- general scaled site map of entire property including all closed/in-service oil tanks (must include tanks owned/operated by tenants)- scaled site map (including old/current oil tanks, pipings, sumps, oil/water separator, seepage points, previous monitoring wells etc.) of area of concern- power wash of impacted areas in entire boiler room (pipes, walls, columns, floor etc.)- detailed cleaning of oil/water separator- turn on the oil/water separator system with proper DEP discharge permit- pump out of all water/oil from boiler room for off-site disposal until oil/water separator system turned on- collection of water sample (either from oil/water separator or from its discharge pipe) for 8260/8270 analyses- correction of PBS record (registration of existing in-service tanks, 3,000 gal diesel AST in loading dock ramp area and any other unregistered tank)Mr. Borello mentioned that they are planning to open small access in both east and west wall of the tunnel for preliminary inspection. they will consult with structural engieer and if safe, they will open larger access to both tank fields to clean any leftover contamination.Michael BorelloEnvironmental

601 WEST 26TH STREET (Continued) **S104275653**

Building Solutions, LLC.Ph. (646) 290-5925 Ext. 225 (917) 217-7334 (C)Fax (212) 867-9715email: mborello@ebsllcnyc.combased on given information, a FBI rents building space on north side of eastern tank vault.10:03 AM:- left message at FBI (212-384-5000).09/01/11-Hiralkumar Patel.8:00 AM:- received message from Mr. Borello.12:25 PM:- spoke with Mr. Borello. he mentioned that based on available information, the new tanks are located right above the old western tank vault. they have collected water sample yesterday. he will submit scaled site map and water sample result by 09/08/11.12:58 PM:- spoke with Eric at Emteque regarding missing initial spill closure report. Eric will check file and submit report, if available. Eric mentioned that they did Phase I report for Chase bank (lender) in 2010.Eric TelemaqueEmtequePH. (212) 631-9000email: eric@emteque.com 9/2/11-Vought-Received call from and spoke to Todd Hassold (Recovery Environmental Ph:973-896-6185) who noted that he had urgent issue on hand in that he was recovering approximately 25,000-gallons of oil/water mixture a day from the oil/water separator (source of water was seepage from adjacent Hudson River) and source of oil still undetermined. Hassold noted the liquid is mostly water with minor petroleum sheen. Hassold noted also that he was in the process of submitting a NYCDEP Discharge Permit Application to dispose of the water from the oil/water separator. Hassold noted that Clean Harbors was closed (disposal facility) and that he did not have the storage capacity for the 25,000-gallons per day over the weekend and such was requesting an emergency permit to discharge to the sewer. Vought spoke to DEC Elburn who noted that due to Hurricane (causing of flooding) that DEC had an emergency permit reqiuirement exemption and as such no permit was needed for DEC. DEC Elburn noted however that NYCDEP also needed to be contacted (NYCDEP Leslie Lipton Ph:718-595-4730). Hassold called Lipton and as per Hassold, Lipton did not respond but Hassold was told by another DEP employee to call 311. Vought suggested that Hassold send an email with a description of the issue to DEC Vought as soon as possible so that he may forward email to DEC Patel, Elburn and DEP Lipton. Vought received email from Thomas Domke (VP Operations Recovery Environmental) confirming phone conversation but not including any details of issue. Vought sent reply email with cc to DEC Patel, Elburn and DEC Lipton that a full description is needed and that Vought on vacation for next two weeks and as such all parties should be copied on full description. Vought and all parties received full description and Vought reviewed description with DEC Water Unit Elburn and sent reply email that DEC had no objections to discharge to sewers as long as NYCDEP requirements were met also.09/07/11-Hiralkumar Patel.10:41 AM:- received call from Todd. he mentioned that NYC DEP approved water discharge to city sewer. now the entire boiler room is dry.10:50 AM:- received call from Mr. Borello. he mentioned that no dissolved contamination found in water sample collected from boiler room last week. asked him to submit result for review. he also mentioned that they are waiting for result of water sample that was collected to get DEP permit to discharge water from oil/water separator into city sewer system. currently, they are planning to drill some holes in tunnel walls for further investigation. Mr. Borello will submit scaled site map today.12:21 PM:- received message from Eric. he did not found spill closure report prepared probably in Oct. 2005.09/08/11-Hiralkumar Patel.10:22 AM:- received email from Mr. Borello including site map (including oil tanks on property), desgin of oil/water separator system and

601 WEST 26TH STREET (Continued) **S104275653**

groundwater sample result. no dissolved contmaination found in water sample. as per the submitted site map, the entire site has total of fifteen (15) tanks: - one 5,000 gal tank at the end of garage ramp (from W 27th street), owned by property owner- two 20,000 gal tanks (currently in-service #6 oil tanks) in loading dock area, owned by property owner- one 10,000 gal tank in loading dock area, owned by Broadview- one 3,000 gal tank (diesel tank) in loading dock ramp, owned by Level III- four 275 gal tanks on 3rd floor, owned by property owner- four 275 gal tanks on 4th floor, owned by Broadview- two 250 gal tanks on 6th floor, owned by Level IIIreviewed PBS record again.PBS #: 2-600389 - three 20,000 gal in-service #6 oil ASTs in vault with access and three 20,000 gal closed-in-place #6 oil ASTs in vault with access. this PBS registration has expired in July 2006. as per PBS record, tanks owned by previous property owner. as per available information, the remaining three tanks were also closed-in-place in 2005. this PBS registration needs to be renewed/updated/closed with correct information (tanks closed/new property owner).PBS #: 2-604877 - one 10,000 gal diesel AST on legs/saddles. as per PBS record, tank owned by Wiltel Communications Group, Inc. this registration has expired in Dec. 2010. this registration needs to be renewed.PBS #: 2-607987 - one 275 gal waste oil AST on legs/saddles. as per PBS record, tank owned by Verizon. registration currently active.PBS #: 2-611131 - one 10,000 gal diesel AST in contact with imprevious barrier. tank was installed in Jan. 2000. as per PBS record, tank owned by Level III Communications LLC. registration currently active. this registration may need to be updated because as per Mr. Borello, Level III owns a 3,000 gal diesel AST (which is located in loading dock ramp).2:27 PM:- spoke with Timothy Kimball at Level III Communications. he confirmed that Level III owns 10,000 gal diesel tank which is located in loading dock area and a generator is located next to the tank. he mentioned that they don't own 3,000 gal diesel tank. he also confirmed that they don't have any day tanks on 6th floor. during conversation, he mentioned that Level 3 Communication acquired Wiltel Communications Group in 2007-2008. informed him that the tank registration under Wiltel Communication (for 10,000 gal diesel tank) has not been closed out properly. asked him to close the PBS registration that is under Wiltel Communications's name.Timothy KimballLevel 3 Communications LLC. (also owns Wiltel Communications Group)Ph. (720) 888-4744email: timothy.kimball@level3.com2:51 PM:- left message Gregory Myka (315-432-8486) at Verizon to confirm that Verizon only owns one 275 gal waste oil tank at the site.3:05 PM:- left message for Mr. Borello and informed him that tanks' information provided on map is not accurate.4:36 PM:- received message from Mr. Myka from Verizon. he confirmed that they have only one 275 gal waste oil tank at the site. they don't have any other tanks.4:42 PM:- received message from Mr. Borello. he mentioned that he got tank's information from chief engineer. but they will do site survey and talk to each tenant to find out exact number of tanks and its owners.09/09/11-Hiralkumar Patel.9:18 AM:- visited site. inspected boiler room. no oil or sheen found on water in entire boiler room. boiler room walls/floor and other oil impacted structures were cleaned. found clean water going into main sump from oil/water separator. frac tank was on W 27th street, but wasn't connected to main sump.9:27 AM:- spoke with Mr. Borello. informed him that there are multiple PBS records for the subject site. he requested copy of PBS records.3:49 PM:- sent email to Mr. Borello including PBS records. asked him to submit all on-site

601 WEST 26TH STREET (Continued) **S104275653**

tank's information (location, size, owner etc.) by the end of 09/16/11. informed him that PBS registrations must be updated/renewed immediately. email copied to Ms. Hahn.09/14/11-Hiralkumar Patel.10:43 AM:- spoke with Todd. he mentioned that insurance company requested an estimate for investigation. Todd is preparing the estimate and will submit to insurance company.09/19/11-Hiralkumar Patel. received PBS application package in FedEx. as per submitted application, site has following tanks:- two 20,000 gal #6 oil ASTs in loading dock area; tank owned by property owner- one 5,000 gal #2 oil AST in basement (at end of garage ramp from W 27th street); tank owned by property owner- one 250 gal #2 oil AST in generator room on 3rd floor; tank being used to start up the generator; tank owned by property owner- one 250 gal #2 oil AST on 3rd floor along 12th Ave side by Verizon; tank being used to start up the generator; tank owed by property owner- two 250 gal ASTs on 3rd floor along 11th ave side; both tanks are closed-in-place; tanks owned by property owner- one 10,000 gal diesel tank in loading dock; tank owned by Broad View Network- one 250 gal #2 oil tank under the generator in central office on 4th floor; tank owned by Broad View Network- one 250 gal #2 oil tank closed-in-place in central office on 4th floor; tank owned by Broad View Network- one 250 gal #2 oil tank under the generator in data center on 4th floor; tank owned by Broad View Network- one 250 gal #2 oil tank closed-in-place in data center on 4th floor; tank owned by Broad View Network- one 10,000 gal diesel tank in loading dock (PBS #: 2-611131); tank owned by Level 3 Communication- one 247 gal waste oil tank in basement (PBS #: 2-607987); tank owned by Verizon- one 1,000 gal waste oil tank in basement; tank owned by FBI- one 500 gal oil tank on 2nd floor; tank owned by FBIthere is no information about 3,000 gal AST observed in loading dock area.09/20/11-Hiralkumar Patel.12:18 PM:- received message from Mr. Borello.4:29 PM:- spoke with Mr. Borello. he mentioned that they drilled some holes in both side tank vaults and found oil pouring out from holes. as such they will break larger access to these vaults for further inspection/cleanup. he will send pics that he collected today. he will also schedule a site inspection, once larger holes made in wall.4:31 PM:- receive email from Mr. Borello including a pic and a video showing oil pouring out of vault.09/23/11-Hiralkumar Patel.1:18 PM:- received call from Todd. he mentioned that they drilled small holes in both vaults and found product coming out from eastern vault only. only water came out through holes in western vault. based on that observations, they made 18 inches by 24 inches hole in western wall of the eastern vault (vault towards the boiler room). found free product in the vault. Todd mentioned that the hole is about 2 ft above the product level in vault, so they are not concerned about overflow through this hole. as there is heavy rain for today and tomorrow, asked Todd to secure the hole to prevent any spill in boiler room, if water level rise in vault. scheduled a site inspection at 3:30 PM on 09/26/11.1:55 PM:- spoke with Mr. Borello. informed him about possibilty of oil overflow from hole in eastern vault due to heavy rain. Mr. Borello has already spoken with building management/super and they will inspect area frequently. if any spill noticed, they will call contractor for cleanup.also informed Mr. Borello about no information on PBS application about 3,000 gal tank observed in loading dock area. Mr. Borello will confirm that and will submit revised PBS application.09/26/11-Hiralkumar Patel.3:30 PM:- visited site. inspected hole made in eastern tank vault area. found free product and water in hole. the area behind the wall was filled

601 WEST 26TH STREET (Continued) **S104275653**

with construction debris and filled with large concrete/stone pieces. met Ms. Hahn, Todd, Tom and Mike. informed them that the department requires delineation of soil/groundwater contamination on north and east side of eastern tank vault. no investigation needed on west and south of the eastern tank vault (as it is in tunnel area). Tom mentioned that they only found some water from holes mades in western tank vault area. asked Mike to prepare a scaled site map for area around tank vaults. asked Ms. Hahn to submit an investigation work plan for delineation.during meeting, Mike confirmed that the 3,000 gal diesel AST observed in loading dock area is owned by Broad View Network and there is no 10,000 gal tank owned by Broad View Network. Mike will submit revised PBS application to DEC Nick.forwarded previously received (incorrect) PBS application (which includes a check) to DEC Nick. asked him not to process application as a new updated PBS application will be submitted.10/12/11-Hiralkumar Patel. received email from Ms. Hahn (at 11:39 AM on 09/30/11) including copy of revised PBS application and letter describing tank owners. PBS application was sent to PBS unit. as per revised tank owner letter, Broad View Network owns 3,000 gal diesel tank in loading dock and not the 10,000 gal diesel tank as mentioned in earlier PBS application submitted on 09/19/11. all other tank info is the same.10/26/11-Hiralkumar Patel.4:18 PM:- received email from Joe Horowitz (Horow137@aol.com) including copy of letter from DEP with conditional authorization for water discharge.11/02/11-Hiralkumar Patel.3:21 PM:- received email from Mike including a draft work plan for review. he proposed to install nine soil borings which will be converted to monitoring wells. these borings/wells are proposed around two sets of abandoned USTs. draft work plan doesn't include a work schedule. also need a site map with structures in basement (tunnel, sumps in tunnel, main sump in boiler room, oil/water separator and boring/well locations).11/14/11-Hiralkumar Patel.9:45 AM:- spoke with Mike. informed him that the draft work plan looks fine except it is missing two things: work schedule and a site map with structures in cellar (tunnel, sumps in tunnel etc.). he will submit final work plan.02/03/12-Hiralkumar Patel.4:31 PM:- left message for Mike.4:32 PM:- sent email to Mike, Ms. Hahn and Todd inquiring update.5:08 PM:- received email from Mike. they are in process of obtaining bids from drilling companies and will start work once contractor is selected. he mentioned that oil/water separator is working fine and no additional oil observed in basement.02/07/12-Hiralkumar Patel.2:13 PM:- sent email to Mike and asked him about schedule for contractor selection. also asked him about the amount of oil recovered since the oil/water separator turned on. email copied to Ms. Hahn.02/21/12-Hiralkumar Patel.11:15 AM:- received email from Mike. they are in final stage of hiring drilling contractor and will schedule work shortly. till now, they recovered less than 55 gal of oil.07/24/12-Hiralkumar Patel.2:27 PM:- received email from Mike. they have installed numerous borings and wells at the site. they are having some logistical problems in few areas and requested a site visit.07/26/12-Hiralkumar Patel.3:42 PM:- left message for Mike. asked him to submit status report for work done till now, prior to any site visit.3:47 PM:- sent email to Mike and asked to submit status report for work done till now. informed him that site visit can be done only after completing review of the additional information. email copied to Ms. Hahn.07/27/12-Hiralkumar Patel.9:51 AM:- received email from Mike including site map and field notes. as per field notes, four wells installed at the site: two

601 WEST 26TH STREET (Continued) **S104275653**

wells (Point A and Point B) on the west side and two wells (Point G and Point H) on the east side of the former tank field. fuel oil smell noted during installation of wells Point A and Point B. Mike mentioned that a third well could not be installed on east side (in the FBI space) due to refusal. he also mentioned that driller is hesitant to drill in the boiler room due to possible flooding.11:28 AM:- spoke with Mike. he mentioned that installation of four wells was completed on 07/23/12. dark soil and petroleum odors were noted during installation of wells Point A and Point B on the west side of the tank field. no sign of contamination observed in wells on east side (Point G and Point H) in FBI parking space. he does not know about any product on water as wells are not developed yet. asked him to develope the four wells, define site-specific groundwater flow direction and collect groundwater samples for VOC/SVOC analysis. informed him that wells should not be installed in basement boiler room due to possible flooding issues. asked him to submit detailed boring/well logs for review.11:47 AM:- sent email to Mike and asked to submit boring/well logs, results of groundwater samples and site-specific groundwater flow direction by the end of 08/20/12. email copied to Ms. Hahn.09/07/12-Hiralkumar Patel.11:53 AM:- received email from Mike including soil boring logs and soil/gw data.received boring logs for borings Point A, Point B, Point G and Point H. Point A and Point B were installed in RXR Parking Garage and fuel oil smell noted in both borings at 10 ft depth. wells were installed to 25-30 ft depth in Point A and Point B. borings Point G and Point H were installed in FBI parking space. in Point G, bedrock encountered at 16 ft depth. found PID readings in Point A and Point B, but PID unit is not included in logs.as per lab report, four soil samples collected. one soil sample from 10 ft depth from each of four borings. no VOC contamination found in soil samples, but some SVOC compounds were detected (below cleanup standard) in soil samples.as per lab report, four groundwater samples collected from borings. no contamination found in groundwater samples.the site map does not show location of Point H. needs revised boring logs (with PID unit) and site map (with boring locations).10/03/12-Hiralkumar Patel.2:28 PM:- sent email to Mike. asked him to submit revised boring logs and site map. also asked him about amount of product removed till date using on-site recovery system. email copied to Ms. Hahn.11/26/12-Hiralkumar Patel. went to site for inspection to see impact after hurricane Sandy. met with Mario. he mentioned that the entire basement was full of water, but no more oil observed on water. the oil/water separator, as part of the on-going cleanup, was emptied out right before storm. as boilers were damaged during storm, they have temporary boilers on street. they are also in process of converting to #2 oil.01/15/13-Hiralkumar Patel. received message from Mike (at 1:11 PM on 01/14/13). he mentioned that he is waiting for response for data he submitted on 09/07/12.11:33 AM:- sent email to Mike and informed him that the department responded on 10/03/12 and asked for revised boring logs and product recovery data, which has not received yet.11:37 AM:- received email from Mike including copy of email that he sent on 10/09/12. email included revised boring logs and site map.12:14 PM:- received email from Mike. they recovered less than 55 gal oil since oil/water separator installed.reviewed available boring logs, site map and sample results. borings A, B, G and H were installed to a depth of 25-30 ft bg (except boring G which was installed at 16 ft bg). maximum PID reading of 2 ppm was recorded at 10 ft in boring B which is located southwest of the former tank

601 WEST 26TH STREET (Continued) **S104275653**

rooms. soil and groundwater samples were collected from these four borings. no contamination found in soil or groundwater samples.12:23 PM:- spoke with Mike. asked him to submit depth of borings/wells and former tank room reference to single point.3:14 PM:- received email from Mike. he mentioned that points G and H inside the FBI space were to a depth of 15 ft and would be below the 6 USTs that were closed in place. he also mentioned that points A and B were advanced to a depth of 20 ft but from street grade and are not below the USTs.01/30/13-Hiralkumar Patel. discussed with DEC Austin. based on site history, available sampling data and observations during site visit after hurricane Sandy, Austin asked to close the case.1:59 PM:- sent email to Mike. asked him to submit spill closure report. email copied to Ms. Hahn.02/28/13-Hiralkumar Patel.2:43 PM:- sent email to Mike inquiring about closure report. email copied to Ms. Hahn.03/22/13-Hiralkumar Patel.4:50 PM:- received email from Sharon Dyal (sdyal@ebsllcnyc.com) from Environmental Building Solutions, including spill closure report.03/26/13-Hiralkumar Patel. based on available information, case closed.2:45 PM:- sent spill closure letter to Ms. Hahn. letter emailed to Ms. Hahn and Mike.

Remarks: weather related - cleanup starting

Material:

Site ID:	453819
Operable Unit ID:	1203975
Operable Unit:	01
Material ID:	2200714
Material Code:	0002A
Material Name:	#4 Fuel Oil
Case No.:	Not reported
Material FA:	Petroleum
Quantity:	500
Units:	Gallons
Recovered:	Not reported
Resource Affected:	Not reported
Oxygenate:	False

Tank Test:

Facility ID:	9304676
Facility Type:	ER
DER Facility ID:	131104
Site ID:	154651
DEC Region:	2
Spill Date:	7/14/1993
Spill Number/Closed Date:	9304676 / 5/22/2006
Spill Cause:	Equipment Failure
Spill Class:	Known release with minimal potential for fire or hazard. DEC Response. Willing Responsible Party. Corrective action taken.
SWIS:	3101
Investigator:	SMSANGES
Referred To:	Not reported
Reported to Dept:	7/14/1993
CID:	Not reported
Water Affected:	Not reported
Spill Source:	Commercial/Industrial
Spill Notifier:	Other

601 WEST 26TH STREET (Continued) **S104275653**

Cleanup Ceased:	Not reported
Cleanup Meets Std:	False
Last Inspection:	Not reported
Recommended Penalty:	False
UST Trust:	False
Remediation Phase:	0
Date Entered In Computer:	7/14/1993
Spill Record Last Update:	5/22/2006
Spiller Name:	Not reported
Spiller Company:	UNK
Spiller Address:	Not reported
Spiller City,St,Zip:	***UPDATE***, ZZ
Spiller Company:	999
Contact Name:	Not reported
Contact Phone:	Not reported
DEC Memo:	Prior to Sept, 2004 data translation this spill Lead_DEC Field was "SANGESLAND"05/18/2001Reassigned from Tomasello to Demeo3/25/2004 Reassigned from Demeo to Sangesland2/28/2005 Sangesland received a note from John Raguso stating that Emteque was going to begin it's remediation process at the site. The contractor will mobilize and then clean and close the remaining tanks onsite. Once the permits have been finalized, the contractor will then begin the major construction phase of the project to break ground, put in the required shoring and conduct the required remediation/soil removal activities.Contact: John Raguso 631-271-66227/7/05 Excavation has begun on the western tank field. When all soil is removed down to the water table (10-13 ft) the pit will be kept open and a vac truck will be on site for several days to vac out any petroleum floating on the water table. The site has several structural issues with surrounding buildings and a "Security wall"Several end points will be taken, but we already know that this whole area was "coal ash fill" from the late 1800's. We will expect to see SVOC's, but we do NOT want to see any VOC's. They will dig down to the water table, so that is as much soil removal as can be done. This work (on western tank field) should be finished by 7/15/05.Then similar work will be done on the eastern tank fieldJohn Raguso cell #646-529-65313/13/2006 Sangesland completed the review of a "Spill Closure Petition Report" prepared by Emteque Corp. (John Raguso - 631-774-9519)The report provides a history of the site including details of the 6 USTs on site. 3 were closed out several years ago and the other 3 were closed out in 2005 during this closure process. In additon, large soil excavations were made in the areas around these 6 tanks (3 eastern tanks & 3 western tanks) Due to structural issues, all of the contaminated soil could not be removed, but an overwhelming majority (over 95% according to Emteque) of the contaminated soil was removed. The end point sampling conducted in Oct 2005, show VOC and SVOC below TAGM and the GW samples were very good, with only some minor "hits".The one item of some concern was Benzene. All 5 GW samples taken were above TAGM for benzene.The TAGM GW limit is 0.7ppb and the levels in all 5 GW samples ranged from 8.2ppb up to 43ppb.3/30/2006 Sangesland confirmed with John Raguso at Emteque that another round of GW samples will be taken in April '06. If these numbers show a decline, the case may be closed due to natural attenuation. 5/22/2006 Sangesland reviewed a submittal from John Raguso of Emteque. As requested by the DEC, another round of groundwater samples were taken at the site. These samples showed the expected drop in contamination levels. While there are still some slight exceedences of the GW standards, the NYSDEC

601 WEST 26TH STREET (Continued) **S104275653**

believes these levels will attenuate naturally over time. Based on the high commercial usage level of the area and the history of "train yards, gas stations and historical fill" the site is OK to close out as is with "no further action" Closure letter was sent to 601 West Associates c/o John Raguso with specific requirement to properly close out all monitoring wells on the site.

Remarks: GAGE LINE BROKE ? CONTAINED IN BOILER RM. AND TANK ROOM - PETROL TANK CLEANER IS SUCKING UP OIL NOW. SENT TO DEP.

Material:

Site ID:	154651
Operable Unit ID:	986355
Operable Unit:	01
Material ID:	398160
Material Code:	0003A
Material Name:	#6 Fuel Oil
Case No.:	Not reported
Material FA:	Petroleum
Quantity:	2500
Units:	Gallons
Recovered:	No
Resource Affected:	Not reported
Oxygenate:	False

Tank Test:

Facility ID:	1211206
Facility Type:	ER
DER Facility ID:	131104
Site ID:	474343
DEC Region:	2
Spill Date:	11/18/2012
Spill Number/Closed Date:	1211206 / 12/4/2012
Spill Cause:	Human Error
Spill Class:	Known release with minimal potential for fire or hazard. DEC Response. Willing Responsible Party. Corrective action taken.
SWIS:	3101
Investigator:	SMSANGES
Referred To:	Not reported
Reported to Dept:	11/18/2012
CID:	Not reported
Water Affected:	Not reported
Spill Source:	Commercial/Industrial
Spill Notifier:	Local Agency
Cleanup Ceased:	Not reported
Cleanup Meets Std:	False
Last Inspection:	Not reported
Recommended Penalty:	False
UST Trust:	False
Remediation Phase:	0
Date Entered In Computer:	11/18/2012
Spill Record Last Update:	12/4/2012
Spiller Name:	Not reported
Spiller Company:	EAST COAST PATROLEUM
Spiller Address:	Not reported
Spiller City,St,Zip:	NY

601 WEST 26TH STREET (Continued) **S104275653**

Spiller Company: 999
Contact Name: ANTHONY MILANESE
Contact Phone: (917) 299-3092
DEC Memo: spill to sidewalk during tank fill. cleanup done by oil delivery company.
Remarks: 1507 THE SPILL WAS DUE TO A TANK OVER FLOW ONTO ASPHALT. THE SPILL IS CONTAINED. THE CLEAN UP HAS BEEN CONDUCTED.

Material:
Site ID: 474343
Operable Unit ID: 1224182
Operable Unit: 01
Material ID: 2222354
Material Code: 0001A
Material Name: #2 Fuel Oil
Case No.: Not reported
Material FA: Petroleum
Quantity: 10
Units: Gallons
Recovered: Not reported
Resource Affected: Not reported
Oxygenate: False

Tank Test:

Click this hyperlink while viewing on your computer to access additional NY_SPILL: detail in the EDR Site Report.

BL600 **601 W. 26TH ST** **NY LTANKS** **S101341240**
West **601 W. 26TH ST** **NY Spills** **N/A**
1/4-1/2 **MANHATTAN, NY**
0.418 mi.
2205 ft. **Site 2 of 3 in cluster BL**

Relative:
Lower

Actual:
8 ft.

LTANKS:
Site ID: 120666
Spill Number/Closed Date: 9412158 / 12/12/1994
Spill Date: 12/12/1994
Spill Cause: Tank Failure
Spill Source: Passenger Vehicle
Spill Class: Known release with minimal potential for fire or hazard. DEC Response. Willing Responsible Party. Corrective action taken.
Cleanup Ceased: 12/12/1994
Cleanup Meets Standard: True
SWIS: 3101
Investigator: SMMARTIN
Referred To: Not reported
Reported to Dept: 12/12/1994
CID: Not reported
Water Affected: Not reported
Spill Notifier: Fire Department
Last Inspection: Not reported
Recommended Penalty: False
UST Involvement: False
Remediation Phase: 0
Date Entered In Computer: 1/27/1995
Spill Record Last Update: 9/30/2004

601 W. 26TH ST (Continued) **S101341240**

Spiller Name:	Not reported
Spiller Company:	Unknown Vehicle
Spiller Address:	Not reported
Spiller City,St,Zip:	NY
Spiller County:	999
Spiller Contact:	Not reported
Spiller Phone:	Not reported
Spiller Extention:	Not reported
DEC Region:	2
DER Facility ID:	104757
DEC Memo:	Prior to Sept, 2004 data translation this spill Lead_DEC Field was "MARTINKAT"
Remarks:	SPILL CONTAINED ON ROAD PAVEMENT. F.D. RESPONDED & SANITATION APPEAR SAND & P/UP

Material:

Site ID:	120666
Operable Unit ID:	1005924
Operable Unit:	01
Material ID:	374490
Material Code:	0009
Material Name:	Gasoline
Case No.:	Not reported
Material FA:	Petroleum
Quantity:	15
Units:	Gallons
Recovered:	No
Resource Affected:	Not reported
Oxygenate:	False

Tank Test:

SPILLS:

Facility ID:	1403083
Facility Type:	ER
DER Facility ID:	451320
Site ID:	496428
DEC Region:	2
Spill Date:	6/20/2014
Spill Number/Closed Date:	1403083 / 6/20/2014
Spill Cause:	Unknown
Spill Class:	Possible release with minimal potential for fire or hazard or Known release with no damage. No DEC Response. No corrective action required.
SWIS:	3101
Investigator:	TJDEMEO
Referred To:	Not reported
Reported to Dept:	6/20/2014
CID:	Not reported
Water Affected:	Not reported
Spill Source:	Commercial/Industrial
Spill Notifier:	Other
Cleanup Ceased:	Not reported
Cleanup Meets Std:	False
Last Inspection:	Not reported

601 W. 26TH ST (Continued) **S101341240**

Recommended Penalty:	False
UST Trust:	False
Remediation Phase:	0
Date Entered In Computer:	6/20/2014
Spill Record Last Update:	6/20/2014
Spiller Name:	Not reported
Spiller Company:	CONN ED
Spiller Address:	Not reported
Spiller City,St,Zip:	NY
Spiller Company:	999
Contact Name:	ERT
Contact Phone:	212 580 8383
DEC Memo:	6/20/14 TJDMahat contacted Con Edison ERT desk to confirm notification has been made to NYCDEP. ERT states NYCDEP and USEPA were notified. As per ERT, contractor removed copper piping with asbestos wrap to an unknown location. No furhter action required by DEC - spill closed.
Remarks:	Caller advised more than 1 pound of asbestos has been removed from an electrical buss compartment unknown who took the product.

Material:

Site ID:	496428
Operable Unit ID:	1245916
Operable Unit:	01
Material ID:	2246986
Material Code:	0026A
Material Name:	ASBESTOS
Case No.:	01332214
Material FA:	Hazardous Material
Quantity:	1
Units:	Pounds
Recovered:	Not reported
Resource Affected:	Not reported
Oxygenate:	False

Tank Test:

601
NW
1/4-1/2
0.421 mi.
2225 ft.

PIER 84 **NY LTANKS** **S106971362**
12TH AVE/WEST 34TH STREET **N/A**
MANHATTAN, NY

Relative:
Lower

Actual:
11 ft.

LTANKS:

Site ID:	332435
Spill Number/Closed Date:	0407858 / 10/19/2004
Spill Date:	10/15/2004
Spill Cause:	Tank Failure
Spill Source:	Institutional, Educational, Gov., Other
Spill Class:	Possible release with minimal potential for fire or hazard or Known release with no damage. DEC Response. Willing Responsible Party. Corrective action taken.
Cleanup Ceased:	Not reported
Cleanup Meets Standard:	False
SWIS:	3101
Investigator:	SMSANGES
Referred To:	Not reported

PIER 84 (Continued) **S106971362**

Reported to Dept:	10/15/2004
CID:	444
Water Affected:	Not reported
Spill Notifier:	Other
Last Inspection:	Not reported
Recommended Penalty:	False
UST Involvement:	False
Remediation Phase:	0
Date Entered In Computer:	10/18/2004
Spill Record Last Update:	10/19/2004
Spiller Name:	AXEL
Spiller Company:	PIER 84
Spiller Address:	12TH AVE/WEST 34TH STREET
Spiller City,St,Zip:	MANHATTEN, NY
Spiller County:	001
Spiller Contact:	AXEL
Spiller Phone:	(646) 459-3500
Spiller Extention:	Not reported
DEC Region:	2
DER Facility ID:	267625
DEC Memo:	10/19/2004 Duplicate spill number Cross Ref. # 0107798
Remarks:	ASSOCIATED WITH SPILL # 0107798: FOUND WHILE REMOVING TANK: SHEEN ON GROUNDWATER

Material:

Site ID:	332435
Operable Unit ID:	1094668
Operable Unit:	01
Material ID:	574791
Material Code:	0002A
Material Name:	#4 Fuel Oil
Case No.:	Not reported
Material FA:	Petroleum
Quantity:	Not reported
Units:	Gallons
Recovered:	No
Resource Affected:	Not reported
Oxygenate:	False

Tank Test:

BJ602 **STREET** **NY LTANKS** **S102673064**
SSE **226 WEST 26TH STREET** **NY Spills** **N/A**
1/4-1/2 **MANHATTAN, NY**
0.423 mi.
2233 ft. **Site 2 of 2 in cluster BJ**

Relative:
Higher

Actual:
30 ft.

LTANKS:

Site ID:	147988
Spill Number/Closed Date:	9510264 / 11/16/1995
Spill Date:	11/16/1995
Spill Cause:	Tank Overfill
Spill Source:	Commercial/Industrial
Spill Class:	Known release with minimal potential for fire or hazard. DEC Response. Willing Responsible Party. Corrective action taken.
Cleanup Ceased:	Not reported

STREET (Continued) **S102673064**

Cleanup Meets Standard:	False
SWIS:	3101
Investigator:	MCTIBBE
Referred To:	Not reported
Reported to Dept:	11/16/1995
CID:	216
Water Affected:	Not reported
Spill Notifier:	Responsible Party
Last Inspection:	Not reported
Recommended Penalty:	False
UST Involvement:	False
Remediation Phase:	0
Date Entered In Computer:	11/16/1995
Spill Record Last Update:	4/15/2003
Spiller Name:	ANTHONY PUMA
Spiller Company:	EMPIRE STATE FUEL OIL
Spiller Address:	1640 MCDONALD AVE
Spiller City,St,Zip:	BROOKLYN, NY 11230-
Spiller County:	001
Spiller Contact:	UNKNOWN
Spiller Phone:	(718) 252-0126
Spiller Extention:	Not reported
DEC Region:	2
DER Facility ID:	125971
DEC Memo:	Prior to Sept, 2004 data translation this spill Lead_DEC Field was "TIBBE"CLEANED BY RP. SEE ALSO 9510269.
Remarks:	OIL COMPANY WENT TO WRONG LOCATION AND CAUSED A SPILL IN WHICH THEY HAVE CLEANED UP NO NEED FOR DEC TO CALL USED SPEEDY DRY AND PADS UPDATED FORM BY #198

Material:

Site ID:	147988
Operable Unit ID:	1020805
Operable Unit:	01
Material ID:	566954
Material Code:	0002A
Material Name:	#4 Fuel Oil
Case No.:	Not reported
Material FA:	Petroleum
Quantity:	4
Units:	Gallons
Recovered:	4
Resource Affected:	Not reported
Oxygenate:	False

Tank Test:

Site ID:	147989
Spill Number/Closed Date:	9510269 / 11/16/1995
Spill Date:	11/16/1995
Spill Cause:	Tank Overfill
Spill Source:	Commercial/Industrial
Spill Class:	Known release with minimal potential for fire or hazard. DEC Response. Willing Responsible Party. Corrective action taken.
Cleanup Ceased:	Not reported

STREET (Continued) **S102673064**

Cleanup Meets Standard:	False
SWIS:	3101
Investigator:	MCTIBBE
Referred To:	Not reported
Reported to Dept:	11/16/1995
CID:	216
Water Affected:	Not reported
Spill Notifier:	Local Agency
Last Inspection:	Not reported
Recommended Penalty:	False
UST Involvement:	False
Remediation Phase:	0
Date Entered In Computer:	11/16/1995
Spill Record Last Update:	4/15/2003
Spiller Name:	MR PUMA
Spiller Company:	EMPIRE STATE FUEL CO
Spiller Address:	UNKNOWN
Spiller City,St,Zip:	UNKNOWN, ZZ
Spiller County:	001
Spiller Contact:	EMPIRE STATE
Spiller Phone:	(718) 627-5100
Spiller Extention:	Not reported
DEC Region:	2
DER Facility ID:	125971
DEC Memo:	Prior to Sept, 2004 data translation this spill Lead_DEC Field was "TIBBE"REFER TO 9510264.
Remarks:	THIS SPILL WAS ALREADY CALLED IN 9510264 NOTE QUITE A CHANGE IN WHAT THE SPILLER REPORTED THIS AGENCY REPORTING REQ A SECOND SPILL NUMBER TO COVER THE CHANGE .

Material:

Site ID:	147989
Operable Unit ID:	1024741
Operable Unit:	01
Material ID:	361196
Material Code:	0002A
Material Name:	#4 Fuel Oil
Case No.:	Not reported
Material FA:	Petroleum
Quantity:	150
Units:	Gallons
Recovered:	No
Resource Affected:	Not reported
Oxygenate:	False

Tank Test:

SPILLS:

Facility ID:	0212338
Facility Type:	ER
DER Facility ID:	125971
Site ID:	147987
DEC Region:	2
Spill Date:	3/15/2003
Spill Number/Closed Date:	0212338 / 6/4/2004

STREET (Continued) **S102673064**

Spill Cause:	Equipment Failure
Spill Class:	Known release with minimal potential for fire or hazard. DEC Response. Willing Responsible Party. Corrective action taken.
SWIS:	3101
Investigator:	MXTIPPLE
Referred To:	Not reported
Reported to Dept:	3/15/2003
CID:	204
Water Affected:	Not reported
Spill Source:	Commercial/Industrial
Spill Notifier:	Responsible Party
Cleanup Ceased:	Not reported
Cleanup Meets Std:	False
Last Inspection:	Not reported
Recommended Penalty:	False
UST Trust:	False
Remediation Phase:	0
Date Entered In Computer:	3/15/2003
Spill Record Last Update:	6/4/2004
Spiller Name:	PAUL SANO
Spiller Company:	K C TRANSPORTERS
Spiller Address:	734 FRANKLIN AVE #131
Spiller City,St,Zip:	GARDEN CITY, NY 11530-
Spiller Company:	001
Contact Name:	PAUL SANO
Contact Phone:	(516) 322-3820
DEC Memo:	Prior to Sept, 2004 data translation this spill Lead_DEC Field was "TIPPLE"3/15/03 #4 OIL SPRAYED THROUGH CRACKED VENT LINE ONTO SIDEWALK AND INTO AUDIO/VIDEO STUDIO IN BASEMENT, CLEANUP BEGAN BY KC PAUL SANO EASTMAN PICKED UP DEBRIS FROM SPILL SITE FOR DISPOSAL.7/14/03 REQUEST FOR SPILL CLOSURE WITH NO DOCUMENTATION FROM MICHELE pERTESIS CRAWFORD BODINE COMPANY/ TIPPLE LEFT A MESSAGE ON MS. PERTESIS'S MACHINE INDICATING DISPOSAL MANIFESTS/ PROPER DOCUMENTATION WAS NECESSARY TO CLOSE THE SPILL.6/4/04 tipple updating// spoke to impacted party, cleanup satisfactory//eastmond removed and disposed of contaminated debris.//nfa
Remarks:	CRACKED FILL LINE

Material:

Site ID:	147987
Operable Unit ID:	865795
Operable Unit:	01
Material ID:	560105
Material Code:	0002A
Material Name:	#4 Fuel Oil
Case No.:	Not reported
Material FA:	Petroleum
Quantity:	5
Units:	Gallons
Recovered:	No
Resource Affected:	Not reported
Oxygenate:	False

Tank Test:

Facility ID:	9913311

STREET (Continued) **S102673064**

Facility Type:	ER
DER Facility ID:	125971
Site ID:	288508
DEC Region:	2
Spill Date:	2/23/2000
Spill Number/Closed Date:	9913311 / 3/4/2003
Spill Cause:	Unknown
Spill Class:	Known release with minimal potential for fire or hazard. DEC Response. Willing Responsible Party. Corrective action taken.
SWIS:	3101
Investigator:	TOMASELLO
Referred To:	Not reported
Reported to Dept:	2/24/2000
CID:	257
Water Affected:	Not reported
Spill Source:	Unknown
Spill Notifier:	Local Agency
Cleanup Ceased:	Not reported
Cleanup Meets Std:	False
Last Inspection:	Not reported
Recommended Penalty:	False
UST Trust:	False
Remediation Phase:	0
Date Entered In Computer:	2/24/2000
Spill Record Last Update:	3/4/2003
Spiller Name:	Not reported
Spiller Company:	UNKNOWN
Spiller Address:	Not reported
Spiller City,St,Zip:	NY
Spiller Company:	999
Contact Name:	INSP RASMUSSEN
Contact Phone:	(212) 442-1885
DEC Memo:	Not reported
Remarks:	product is seeping out of the ground

Material:

Site ID:	288508
Operable Unit ID:	1087842
Operable Unit:	01
Material ID:	295170
Material Code:	0001A
Material Name:	#2 Fuel Oil
Case No.:	Not reported
Material FA:	Petroleum
Quantity:	0
Units:	Gallons
Recovered:	No
Resource Affected:	Not reported
Oxygenate:	False

Tank Test:

Facility ID:	9709329
Facility Type:	ER
DER Facility ID:	125971
Site ID:	204891

STREET (Continued) **S102673064**

DEC Region:	2
Spill Date:	11/11/1997
Spill Number/Closed Date:	9709329 / 11/12/1997
Spill Cause:	Equipment Failure
Spill Class:	Known release with minimal potential for fire or hazard. DEC Response. Willing Responsible Party. Corrective action taken.
SWIS:	3101
Investigator:	MCTIBBE
Referred To:	Not reported
Reported to Dept:	11/11/1997
CID:	370
Water Affected:	Not reported
Spill Source:	Commercial Vehicle
Spill Notifier:	Responsible Party
Cleanup Ceased:	Not reported
Cleanup Meets Std:	False
Last Inspection:	Not reported
Recommended Penalty:	False
UST Trust:	False
Remediation Phase:	0
Date Entered In Computer:	11/11/1997
Spill Record Last Update:	12/9/1997
Spiller Name:	CALLER
Spiller Company:	EMPIRE STATE FUEL OIL CO
Spiller Address:	1640 MCDONALD AVENUE
Spiller City,St,Zip:	BROOKLYN, NY 11230-
Spiller Company:	001
Contact Name:	ABOVE CALLER
Contact Phone:	Not reported
DEC Memo:	Prior to Sept, 2004 data translation this spill Lead_DEC Field was "TIBBE"SMALL AMOUNT OF OIL. CLEANED BY OIL COMPANY.
Remarks:	2 inch hose reel malfunction spill to pavement spill contained cleanup crew enrout

Material:

Site ID:	204891
Operable Unit ID:	1052400
Operable Unit:	01
Material ID:	327682
Material Code:	0003A
Material Name:	#6 Fuel Oil
Case No.:	Not reported
Material FA:	Petroleum
Quantity:	0
Units:	Gallons
Recovered:	No
Resource Affected:	Not reported
Oxygenate:	False

Tank Test:

BM603 East 1/4-1/2 0.427 mi. 2256 ft. | **AWAD REALTY CO**
160 W 36TH ST 8TH FLOOR
NEW YORK, NY 10018

Site 1 of 2 in cluster BM

RCRA NonGen / NLR
NY LTANKS
NY HIST AST
NY MANIFEST
NY Spills

1000553003
NYD986954121

Relative: Higher

Actual: 46 ft.

RCRA NonGen / NLR:

Date form received by agency:	01/01/2007
Facility name:	AWAD REALTY CO
Facility address:	160 W 36TH ST 8TH FLOOR NEW YORK, NY 10018
EPA ID:	NYD986954121
Mailing address:	W 36TH ST 8TH FLOOR NEW YORK, NY 10018
Contact:	Not reported
Contact address:	W 36TH ST 8TH FLOOR NEW YORK, NY 10018
Contact country:	US
Contact telephone:	Not reported
Contact email:	Not reported
EPA Region:	02
Land type:	Facility is not located on Indian land. Additional information is not known.
Classification:	Non-Generator
Description:	Handler: Non-Generators do not presently generate hazardous waste

Owner/Operator Summary:

Owner/operator name:	GEORGE AWAD
Owner/operator address:	NOT REQUIRED NOT REQUIRED, WY 99999
Owner/operator country:	US
Owner/operator telephone:	(212) 555-1212
Legal status:	Private
Owner/Operator Type:	Operator
Owner/Op start date:	Not reported
Owner/Op end date:	Not reported

Owner/operator name:	GEORGE AWAD
Owner/operator address:	NOT REQUIRED NOT REQUIRED, WY 99999
Owner/operator country:	US
Owner/operator telephone:	(212) 555-1212
Legal status:	Private
Owner/Operator Type:	Owner
Owner/Op start date:	Not reported
Owner/Op end date:	Not reported

Handler Activities Summary:

U.S. importer of hazardous waste:	No
Mixed waste (haz. and radioactive):	No
Recycler of hazardous waste:	No
Transporter of hazardous waste:	No
Treater, storer or disposer of HW:	No
Underground injection activity:	No
On-site burner exemption:	No
Furnace exemption:	No
Used oil fuel burner:	No
Used oil processor:	No
User oil refiner:	No

AWAD REALTY CO (Continued) **1000553003**

Used oil fuel marketer to burner: No
Used oil Specification marketer: No
Used oil transfer facility: No
Used oil transporter: No

Historical Generators:
Date form received by agency: 01/01/2006
Site name: AWAD REALTY CO
Classification: Not a generator, verified

Date form received by agency: 10/26/1993
Site name: AWAD REALTY CO
Classification: Not a generator, verified

Date form received by agency: 06/05/1991
Site name: AWAD REALTY CO
Classification: Large Quantity Generator

Hazardous Waste Summary:
Waste code: NONE
Waste name: None

Waste code: D001
Waste name: IGNITABLE HAZARDOUS WASTES ARE THOSE WASTES WHICH HAVE A FLASHPOINT OF LESS THAN 140 DEGREES FAHRENHEIT AS DETERMINED BY A PENSKY-MARTENS CLOSED CUP FLASH POINT TESTER. ANOTHER METHOD OF DETERMINING THE FLASH POINT OF A WASTE IS TO REVIEW THE MATERIAL SAFETY DATA SHEET, WHICH CAN BE OBTAINED FROM THE MANUFACTURER OR DISTRIBUTOR OF THE MATERIAL. LACQUER THINNER IS AN EXAMPLE OF A COMMONLY USED SOLVENT WHICH WOULD BE CONSIDERED AS IGNITABLE HAZARDOUS WASTE.

Waste code: D003
Waste name: A MATERIAL IS CONSIDERED TO BE A REACTIVE HAZARDOUS WASTE IF IT IS NORMALLY UNSTABLE, REACTS VIOLENTLY WITH WATER, GENERATES TOXIC GASES WHEN EXPOSED TO WATER OR CORROSIVE MATERIALS, OR IF IT IS CAPABLE OF DETONATION OR EXPLOSION WHEN EXPOSED TO HEAT OR A FLAME. ONE EXAMPLE OF SUCH WASTE WOULD BY WASTE GUNPOWDER.

Waste code: P029
Waste name: COPPER CYANIDE

Waste code: P106
Waste name: SODIUM CYANIDE

Violation Status: No violations found

Evaluation Action Summary:
Evaluation date: 10/26/1993
Evaluation: COMPLIANCE EVALUATION INSPECTION ON-SITE
Area of violation: Not reported
Date achieved compliance: Not reported
Evaluation lead agency: EPA Contractor/Grantee

LTANKS:
Site ID: 320047
Spill Number/Closed Date: 9412637 / 12/21/1994

AWAD REALTY CO (Continued) **1000553003**

Spill Date:	12/21/1994
Spill Cause:	Tank Overfill
Spill Source:	Private Dwelling
Spill Class:	Known release with minimal potential for fire or hazard. DEC Response. Willing Responsible Party. Corrective action taken.
Cleanup Ceased:	12/21/1994
Cleanup Meets Standard:	True
SWIS:	3101
Investigator:	JMKRIMGO
Referred To:	Not reported
Reported to Dept:	12/21/1994
CID:	Not reported
Water Affected:	Not reported
Spill Notifier:	Responsible Party
Last Inspection:	Not reported
Recommended Penalty:	False
UST Involvement:	False
Remediation Phase:	0
Date Entered In Computer:	2/28/1995
Spill Record Last Update:	9/30/2004
Spiller Name:	Not reported
Spiller Company:	ALZAD KNITTING CO
Spiller Address:	260 WEST 36TH ST
Spiller City,St,Zip:	NEW YORK, NY
Spiller County:	001
Spiller Contact:	Not reported
Spiller Phone:	Not reported
Spiller Extention:	Not reported
DEC Region:	2
DER Facility ID:	257848
DEC Memo:	Prior to Sept, 2004 data translation this spill Lead_DEC Field was "KRIMGOLD"
Remarks:	OVERFILL SPILLED ONTO SIDEWALK- CLEANED UP BY THE SPILLER

Material:

Site ID:	320047
Operable Unit ID:	1010230
Operable Unit:	01
Material ID:	374931
Material Code:	0002A
Material Name:	#4 Fuel Oil
Case No.:	Not reported
Material FA:	Petroleum
Quantity:	5
Units:	Gallons
Recovered:	No
Resource Affected:	Not reported
Oxygenate:	False

Tank Test:

HIST AST:

PBS Number:	2-034789
SWIS Code:	6201
Operator:	HUGO PONCIANO

AWAD REALTY CO (Continued) **1000553003**

Facility Phone:	(212) 563-5483
Facility Addr2:	260 WEST 36TH STREET
Facility Type:	OTHER
Emergency:	HUGO PONCIANO
Emergency Tel:	(718) 265-2471
Old PBSNO:	Not reported
Date Inspected:	Not reported
Inspector:	Not reported
Result of Inspection:	Not reported
Owner Name:	AWAD REALTY CO-GEORGE AWAD
Owner Address:	7814 NARROWS AVE
Owner City,St,Zip:	BROOKLYN, NY 11209
Federal ID:	Not reported
Owner Tel:	(718) 748-0197
Owner Type:	Corporate/Commercial
Owner Subtype:	Not reported
Mailing Contact:	Not reported
Mailing Name:	AWAD REALTY CO-GEORGE AWAD
Mailing Address:	7814 NARROWS AVE
Mailing Address 2:	Not reported
Mailing City,St,Zip:	BROOKLYN, NY 11209
Mailing Telephone:	(718) 748-0197
Owner Mark:	First Owner
Facility Status:	3 - Administratively closed (reasons include business is closed and/or mail is undeliverable, and staff cannot check if tanks were removed; or a duplicate registration was generated).
Certification Flag:	False
Certification Date:	11/07/1991
Expiration:	12/02/1996
Renew Flag:	False
Renew Date:	Not reported
Total Capacity:	0
FAMT:	True
Facility Screen:	No Missing Data
Owner Screen:	No Missing Data
Tank Screen:	0
Dead Letter:	False
CBS Number:	Not reported
Town or City:	NEW YORK CITY
County Code:	62
Town or City Code:	01
Region:	2

Tank ID:	001
Tank Location:	ABOVEGROUND
Tank Status:	Undefined
Install Date:	Not reported
Capacity (Gal):	3000
Product Stored:	NOS 1,2, OR 4 FUEL OIL
Tank Type:	Steel/carbon steel
Tank Internal:	Not reported
Tank External:	Not reported
Pipe Location:	Not reported
Pipe Type:	STEEL/IRON
Pipe Internal:	Not reported
Pipe External:	Not reported
Tank Containment:	Diking

AWAD REALTY CO (Continued) **1000553003**

Leak Detection:	0
Overfill Protection:	4
Dispenser Method:	Suction
Date Tested:	Not reported
Next Test Date:	Not reported
Missing Data for Tank:	Minor Data Missing
Date Closed:	01/01/1993
Test Method:	Not reported
Deleted:	False
Updated:	False
SPDES Number:	Not reported
Lat/Long:	Not reported

NY MANIFEST:

EPA ID:	NYD986954121
Country:	USA

Mailing Info:

Name:	GEORGE AWAD
Contact:	EDWARD JEAN FRANCOIS
Address:	260 WEST 36TH STREET
City/State/Zip:	NEW YORK, NY 10018
Country:	USA
Phone:	000-000-0000

Manifest:

Document ID:	NYB2152296
Manifest Status:	Completed after the designated time period for a TSDF to get a copy to the DEC
Trans1 State ID:	PD1011
Trans2 State ID:	Not reported
Generator Ship Date:	06/06/1991
Trans1 Recv Date:	06/06/1991
Trans2 Recv Date:	/ /
TSD Site Recv Date:	06/06/1991
Part A Recv Date:	07/17/1991
Part B Recv Date:	06/20/1991
Generator EPA ID:	NYD986954121
Trans1 EPA ID:	NYD077444263
Trans2 EPA ID:	Not reported
TSDF ID:	NYD077444263
Waste Code:	P106 - SODIUM CYANIDE
Quantity:	00500
Units:	P - Pounds
Number of Containers:	006
Container Type:	DM - Metal drums, barrels
Handling Method:	B Incineration, heat recovery, burning.
Specific Gravity:	100
Waste Code:	P029 - COPPER CYANIDES
Quantity:	00005
Units:	G - Gallons (liquids only)* (8.3 pounds)
Number of Containers:	001
Container Type:	DM - Metal drums, barrels
Handling Method:	B Incineration, heat recovery, burning.
Specific Gravity:	100
Waste Code:	D001 - NON-LISTED IGNITABLE WASTES
Quantity:	00010

AWAD REALTY CO (Continued) **1000553003**

Units:	G - Gallons (liquids only)* (8.3 pounds)
Number of Containers:	002
Container Type:	DM - Metal drums, barrels
Handling Method:	B Incineration, heat recovery, burning.
Specific Gravity:	100
Year:	1991

SPILLS:

Facility ID:	8908455
Facility Type:	ER
DER Facility ID:	257848
Site ID:	197766
DEC Region:	2
Spill Date:	11/27/1989
Spill Number/Closed Date:	8908455 / 3/6/2003
Spill Cause:	Housekeeping
Spill Class:	Known release with minimal potential for fire or hazard. DEC Response. Willing Responsible Party. Corrective action taken.
SWIS:	3101
Investigator:	BATTISTA
Referred To:	Not reported
Reported to Dept:	11/27/1989
CID:	Not reported
Water Affected:	Not reported
Spill Source:	Commercial/Industrial
Spill Notifier:	Tank Tester
Cleanup Ceased:	Not reported
Cleanup Meets Std:	False
Last Inspection:	Not reported
Recommended Penalty:	False
UST Trust:	False
Remediation Phase:	0
Date Entered In Computer:	11/29/1989
Spill Record Last Update:	10/27/2005
Spiller Name:	Not reported
Spiller Company:	SAME
Spiller Address:	Not reported
Spiller City,St,Zip:	ZZ
Spiller Company:	001
Contact Name:	Not reported
Contact Phone:	Not reported
DEC Memo:	Not reported
Remarks:	ROUTINE INSPECTION - DISCOVER OIL ON FLOOR OF TANK ROOM - RM & TK NEED FURTHER CLEANING & TESTING. ABC TANK CLEANERS CALLED IN FOR CLEAN UP.

Material:

Site ID:	197766
Operable Unit ID:	935807
Operable Unit:	01
Material ID:	445194
Material Code:	0002A
Material Name:	#4 Fuel Oil
Case No.:	Not reported
Material FA:	Petroleum
Quantity:	-1
Units:	Pounds

AWAD REALTY CO (Continued) **1000553003**

Recovered:	No
Resource Affected:	Not reported
Oxygenate:	False

Tank Test:

Facility ID:	9510568
Facility Type:	ER
DER Facility ID:	84093
Site ID:	93858
DEC Region:	2
Spill Date:	11/22/1995
Spill Number/Closed Date:	9510568 / 11/22/1995
Spill Cause:	Equipment Failure
Spill Class:	Known release with minimal potential for fire or hazard. DEC Response. Willing Responsible Party. Corrective action taken.
SWIS:	3101
Investigator:	MMMULQUE
Referred To:	Not reported
Reported to Dept:	11/22/1995
CID:	266
Water Affected:	Not reported
Spill Source:	Private Dwelling
Spill Notifier:	Other
Cleanup Ceased:	Not reported
Cleanup Meets Std:	False
Last Inspection:	Not reported
Recommended Penalty:	False
UST Trust:	False
Remediation Phase:	0
Date Entered In Computer:	11/22/1995
Spill Record Last Update:	11/29/1995
Spiller Name:	GEORGE AWAD
Spiller Company:	GEORGE AWAD
Spiller Address:	260 WEST 36TH STREET
Spiller City,St,Zip:	MANHATTAN, NY 10018-
Spiller Company:	001
Contact Name:	GEORGE AWAD
Contact Phone:	(212) 563-5483
DEC Memo:	Prior to Sept, 2004 data translation this spill Lead_DEC Field was "MULQUEEN"
Remarks:	OVERFILL DUE TO BROKEN GUAGE. ONTO CONCRETE SIDEWALK. GUAGE TO BE REPAIRED.

Material:

Site ID:	93858
Operable Unit ID:	1021076
Operable Unit:	01
Material ID:	357929
Material Code:	0002A
Material Name:	#4 Fuel Oil
Case No.:	Not reported
Material FA:	Petroleum
Quantity:	1
Units:	Gallons
Recovered:	Yes

AWAD REALTY CO (Continued) **1000553003**

Resource Affected:	Not reported
Oxygenate:	False

Tank Test:

Facility ID:	9409628
Facility Type:	ER
DER Facility ID:	257848
Site ID:	320046
DEC Region:	2
Spill Date:	10/19/1994
Spill Number/Closed Date:	9409628 / 10/19/1994
Spill Cause:	Equipment Failure
Spill Class:	Known release with minimal potential for fire or hazard. DEC Response. Willing Responsible Party. Corrective action taken.
SWIS:	3101
Investigator:	SMMARTIN
Referred To:	Not reported
Reported to Dept:	10/19/1994
CID:	Not reported
Water Affected:	Not reported
Spill Source:	Private Dwelling
Spill Notifier:	Affected Persons
Cleanup Ceased:	10/19/1994
Cleanup Meets Std:	True
Last Inspection:	Not reported
Recommended Penalty:	False
UST Trust:	False
Remediation Phase:	0
Date Entered In Computer:	11/23/1994
Spill Record Last Update:	9/30/2004
Spiller Name:	Not reported
Spiller Company:	AMAD REALTY CORP-APTS
Spiller Address:	Not reported
Spiller City,St,Zip:	ZZ
Spiller Company:	001
Contact Name:	Not reported
Contact Phone:	Not reported
DEC Memo:	Prior to Sept, 2004 data translation this spill Lead_DEC Field was "MARTINKAT"
Remarks:	FALUTY GAUGE-CONTAINED ON SIDEWALK IN ALLEY WAY-DRIVER DID CLEAN UP

Material:

Site ID:	320046
Operable Unit ID:	1007371
Operable Unit:	01
Material ID:	375510
Material Code:	0002A
Material Name:	#4 Fuel Oil
Case No.:	Not reported
Material FA:	Petroleum
Quantity:	5
Units:	Gallons
Recovered:	No
Resource Affected:	Not reported
Oxygenate:	False

AWAD REALTY CO (Continued) **1000553003**

Tank Test:

Facility ID:	9512337
Facility Type:	ER
DER Facility ID:	84093
Site ID:	93859
DEC Region:	2
Spill Date:	1/3/1996
Spill Number/Closed Date:	9512337 / 10/24/1997
Spill Cause:	Other
Spill Class:	Known release with minimal potential for fire or hazard. DEC Response. Willing Responsible Party. Corrective action taken.
SWIS:	3101
Investigator:	JMKRIMGO
Referred To:	Not reported
Reported to Dept:	1/3/1996
CID:	266
Water Affected:	Not reported
Spill Source:	Private Dwelling
Spill Notifier:	Responsible Party
Cleanup Ceased:	Not reported
Cleanup Meets Std:	False
Last Inspection:	Not reported
Recommended Penalty:	False
UST Trust:	False
Remediation Phase:	0
Date Entered In Computer:	1/3/1996
Spill Record Last Update:	10/24/1997
Spiller Name:	PETER LEPORE
Spiller Company:	WALCO FUEL OIL
Spiller Address:	1 COFFEY STREET
Spiller City,St,Zip:	BROOKLYN, NY 11231-
Spiller Company:	001
Contact Name:	GEORGE AWAD
Contact Phone:	(212) 563-5483
DEC Memo:	Prior to Sept, 2004 data translation this spill Lead_DEC Field was "KRIMGOLD"
Remarks:	SMALL FROM VENT WHILE BLOWING OUT LINE. ONTO CEMENT SIDEWALK. CLEANED UP.

Material:

Site ID:	93859
Operable Unit ID:	1026546
Operable Unit:	01
Material ID:	356087
Material Code:	0002A
Material Name:	#4 Fuel Oil
Case No.:	Not reported
Material FA:	Petroleum
Quantity:	1
Units:	Gallons
Recovered:	Yes
Resource Affected:	Not reported
Oxygenate:	False

AWAD REALTY CO (Continued) **1000553003**

Tank Test:

BN604 **30TH ST HELIPORT/MANH** **NY LTANKS** **S100167672**
WNW **30TH STREET HELIPORT** **N/A**
1/4-1/2 **NEW YORK CITY, NY**
0.428 mi.
2261 ft. **Site 1 of 2 in cluster BN**

Relative:
Lower

Actual:
10 ft.

LTANKS:

Site ID:	167220
Spill Number/Closed Date:	8901091 / 11/12/1992
Spill Date:	5/4/1989
Spill Cause:	Tank Test Failure
Spill Source:	Commercial/Industrial
Spill Class:	Known release that creates potential for fire or hazard. DEC Response. Willing Responsible Party. Corrective action taken.
Cleanup Ceased:	11/12/1992
Cleanup Meets Standard:	True
SWIS:	3101
Investigator:	SJMILLER
Referred To:	Not reported
Reported to Dept:	5/4/1989
CID:	Not reported
Water Affected:	Not reported
Spill Notifier:	Tank Tester
Last Inspection:	Not reported
Recommended Penalty:	False
UST Involvement:	True
Remediation Phase:	0
Date Entered In Computer:	5/5/1989
Spill Record Last Update:	1/23/1998
Spiller Name:	Not reported
Spiller Company:	PORT AUTHORITY
Spiller Address:	Not reported
Spiller City,St,Zip:	ZZ
Spiller County:	001
Spiller Contact:	Not reported
Spiller Phone:	Not reported
Spiller Extention:	Not reported
DEC Region:	2
DER Facility ID:	140883
DEC Memo:	Prior to Sept, 2004 data translation this spill Lead_DEC Field was "MILLER"DEC SIGONA REASSIGNED TO MILLER ON 1/23/98
Remarks:	(8) 550 GALLON TANKS, SYSTEMS TEST FAILURE, HORNER EZY CHECK, LEAK RATE -.25GPH, WILL EXCAVATE, ISOLATE & RETEST.

Material:

Site ID:	167220
Operable Unit ID:	927224
Operable Unit:	01
Material ID:	452400
Material Code:	0011
Material Name:	Jet Fuel
Case No.:	Not reported
Material FA:	Petroleum
Quantity:	-1

30TH ST HELIPORT/MANH (Continued) **S100167672**

Units: Pounds
Recovered: No
Resource Affected: Not reported
Oxygenate: False

Tank Test:
Site ID: 167220
Spill Tank Test: 1535418
Tank Number: Not reported
Tank Size: 0
Test Method: 00
Leak Rate: 0
Gross Fail: Not reported
Modified By: Spills
Last Modified: 10/1/2004
Test Method: Unknown

BN605 **W 30TH HELIPORT/MANHATTAN** **NY LTANKS** **S100167700**
WNW **W 30TH ST HELIPORT** **N/A**
1/4-1/2 **NEW YORK CITY, NY**
0.428 mi.
2261 ft. **Site 2 of 2 in cluster BN**

Relative:
Lower

Actual:
10 ft.

LTANKS:
Site ID: 219617
Spill Number/Closed Date: 8903300 / 12/30/2003
Spill Date: 6/29/1989
Spill Cause: Tank Test Failure
Spill Source: Institutional, Educational, Gov., Other
Spill Class: Known release with minimal potential for fire or hazard. DEC Response. Willing Responsible Party. Corrective action taken.
Cleanup Ceased: Not reported
Cleanup Meets Standard: False
SWIS: 3101
Investigator: SJMILLER
Referred To: Not reported
Reported to Dept: 6/29/1989
CID: Not reported
Water Affected: Not reported
Spill Notifier: Tank Tester
Last Inspection: Not reported
Recommended Penalty: False
UST Involvement: False
Remediation Phase: 0
Date Entered In Computer: 6/30/1989
Spill Record Last Update: 12/30/2003
Spiller Name: Not reported
Spiller Company: PORT AUTHORITY OF NY
Spiller Address: Not reported
Spiller City,St,Zip: ZZ
Spiller County: 001
Spiller Contact: Not reported
Spiller Phone: Not reported
Spiller Extention: Not reported
DEC Region: 2
DER Facility ID: 181626

W 30TH HELIPORT/MANHATTAN (Continued) **S100167700**

DEC Memo: Prior to Sept, 2004 data translation this spill Lead_DEC Field was "MILLER"DEC SIGONA REASSIGNED TO MILLER ON 1/23/98REFER TO SPILL NO. 8903684.

Remarks: 4 (550) TANKS FAILED HORNER EZY CHECK WITH A LEAK RATE OF .2756GPH, PORT AUTHORITY ON SCENE, PUMP TANKS DOWN, RETEST, ISOLATE TANK.

Material:

Site ID:	219617
Operable Unit ID:	930790
Operable Unit:	01
Material ID:	447405
Material Code:	0064A
Material Name:	UNKNOWN MATERIAL
Case No.:	Not reported
Material FA:	Other
Quantity:	-1
Units:	Pounds
Recovered:	No
Resource Affected:	Not reported
Oxygenate:	False

Tank Test:

Site ID:	219617
Spill Tank Test:	1535664
Tank Number:	Not reported
Tank Size:	0
Test Method:	00
Leak Rate:	0
Gross Fail:	Not reported
Modified By:	Spills
Last Modified:	10/1/2004
Test Method:	Unknown

BO606 **MICHAEL J QUIL DEPOT** **NY LTANKS** **S104789577**
North **525 11TH AVE** **NY Spills** **N/A**
1/4-1/2 **MANHATTAN, NY**
0.428 mi.
2261 ft. **Site 1 of 5 in cluster BO**

Relative:
Lower

Actual:
19 ft.

LTANKS:

Site ID:	139916
Spill Number/Closed Date:	8700318 / 4/10/1987
Spill Date:	2/27/1987
Spill Cause:	Tank Overfill
Spill Source:	Commercial/Industrial
Spill Class:	Not reported
Cleanup Ceased:	4/10/1987
Cleanup Meets Standard:	True
SWIS:	3101
Investigator:	UNASSIGNED
Referred To:	Not reported
Reported to Dept:	4/10/1987
CID:	Not reported
Water Affected:	Not reported
Spill Notifier:	Responsible Party
Last Inspection:	Not reported

MICHAEL J QUIL DEPOT (Continued) **S104789577**

Recommended Penalty:	False
UST Involvement:	False
Remediation Phase:	0
Date Entered In Computer:	4/15/1987
Spill Record Last Update:	11/20/2003
Spiller Name:	Not reported
Spiller Company:	GREY HOUND BUS LINES
Spiller Address:	525 11TH AVENUE
Spiller City,St,Zip:	NEW YORK, NY
Spiller County:	001
Spiller Contact:	Not reported
Spiller Phone:	Not reported
Spiller Extention:	Not reported
DEC Region:	2
DER Facility ID:	119505
DEC Memo:	Prior to Sept, 2004 data translation this spill Lead_DEC Field was " " Not reported
Remarks:	REFERED TO FRANK RAMANO (NYCDEP).

Material:

Site ID:	139916
Operable Unit ID:	906199
Operable Unit:	01
Material ID:	470321
Material Code:	0066A
Material Name:	UNKNOWN PETROLEUM
Case No.:	Not reported
Material FA:	Petroleum
Quantity:	6
Units:	Gallons
Recovered:	No
Resource Affected:	Not reported
Oxygenate:	False

Tank Test:

SPILLS:

Facility ID:	0007079
Facility Type:	ER
DER Facility ID:	119505
Site ID:	139910
DEC Region:	2
Spill Date:	9/15/2000
Spill Number/Closed Date:	0007079 / 12/28/2000
Spill Cause:	Equipment Failure
Spill Class:	Known release with minimal potential for fire or hazard. DEC Response. Willing Responsible Party. Corrective action taken.
SWIS:	3101
Investigator:	MCTIBBE
Referred To:	Not reported
Reported to Dept:	9/15/2000
CID:	211
Water Affected:	Not reported
Spill Source:	Commercial/Industrial
Spill Notifier:	Responsible Party

MICHAEL J QUIL DEPOT (Continued) **S104789577**

Cleanup Ceased:	Not reported
Cleanup Meets Std:	False
Last Inspection:	Not reported
Recommended Penalty:	False
UST Trust:	False
Remediation Phase:	0
Date Entered In Computer:	9/15/2000
Spill Record Last Update:	2/10/2004
Spiller Name:	CALLER
Spiller Company:	NEW YORK CITY TRANSIT AUT
Spiller Address:	370 JAY STREET
Spiller City,St,Zip:	BROOKLYN, NY 11201-
Spiller Company:	001
Contact Name:	JOSEPHINE BROWN
Contact Phone:	(718) 243-4581
DEC Memo:	Prior to Sept, 2004 data translation this spill Lead_DEC Field was "TIBBE"12/28/00 - ABOUT 50 GALLONS OF ANTIFREEZE SPILLED FROM BOILER COOLING ROOM. NYCT CONTAINED AND CLEANED.
Remarks:	mechanical failure with boiler system caused product to spill - less than 1 gal of product did enter sewer

Material:

Site ID:	139910
Operable Unit ID:	829881
Operable Unit:	01
Material ID:	568979
Material Code:	0028A
Material Name:	ETHYLENE GLYCOL
Case No.:	00107211
Material FA:	Hazardous Material
Quantity:	50
Units:	Gallons
Recovered:	No
Resource Affected:	Not reported
Oxygenate:	False

Tank Test:

Facility ID:	0205306
Facility Type:	ER
DER Facility ID:	119505
Site ID:	139913
DEC Region:	2
Spill Date:	8/19/2002
Spill Number/Closed Date:	0205306 / 3/17/2004
Spill Cause:	Equipment Failure
Spill Class:	Known release with minimal potential for fire or hazard. DEC Response. Willing Responsible Party. Corrective action taken.
SWIS:	3101
Investigator:	MCTIBBE
Referred To:	Not reported
Reported to Dept:	8/20/2002
CID:	207
Water Affected:	Not reported
Spill Source:	Commercial/Industrial
Spill Notifier:	Responsible Party

MICHAEL J QUIL DEPOT (Continued) **S104789577**

Cleanup Ceased:	Not reported
Cleanup Meets Std:	False
Last Inspection:	Not reported
Recommended Penalty:	False
UST Trust:	False
Remediation Phase:	0
Date Entered In Computer:	8/20/2002
Spill Record Last Update:	3/19/2004
Spiller Name:	SAME
Spiller Company:	NYC TRANSIT
Spiller Address:	370 JAY ST
Spiller City,St,Zip:	BROOKLYN, ZZ
Spiller Company:	001
Contact Name:	CALLER
Contact Phone:	Not reported
DEC Memo:	Prior to Sept, 2004 data translation this spill Lead_DEC Field was "TIBBE"Flex connector failed on discharge line for diesel tank 4. Product was contained by secondary and sump as confirmed by testing. Flex was replaced, primary and secondary were tested and passed Product was cleaned from sump.
Remarks:	2 oz spilled and cleaned upposs malfunction with #4 tanktank taken o/s Not reported

Material:

Site ID:	139913
Operable Unit ID:	858009
Operable Unit:	01
Material ID:	519505
Material Code:	0008
Material Name:	Diesel
Case No.:	Not reported
Material FA:	Petroleum
Quantity:	1
Units:	Gallons
Recovered:	Yes
Resource Affected:	Not reported
Oxygenate:	False

Tank Test:

Facility ID:	0403977
Facility Type:	ER
DER Facility ID:	119505
Site ID:	139915
DEC Region:	2
Spill Date:	7/14/2004
Spill Number/Closed Date:	0403977 / 6/27/2005
Spill Cause:	Equipment Failure
Spill Class:	Possible release with minimal potential for fire or hazard or Known release with no damage. DEC Response. Willing Responsible Party. Corrective action taken.
SWIS:	3101
Investigator:	MCTIBBE
Referred To:	Not reported
Reported to Dept:	7/14/2004
CID:	405

MICHAEL J QUIL DEPOT (Continued) **S104789577**

Water Affected:	Not reported
Spill Source:	Institutional, Educational, Gov., Other
Spill Notifier:	Other
Cleanup Ceased:	Not reported
Cleanup Meets Std:	False
Last Inspection:	Not reported
Recommended Penalty:	False
UST Trust:	False
Remediation Phase:	0
Date Entered In Computer:	7/14/2004
Spill Record Last Update:	6/27/2005
Spiller Name:	JOSEPHINE BROWN
Spiller Company:	NYCT
Spiller Address:	370 JAY STREET
Spiller City,St,Zip:	BROOKLYN, NY 11201-
Spiller Company:	001
Contact Name:	LENNY GELDMAN (FAC. MNGR)
Contact Phone:	(347) 386-7457
DEC Memo:	Prior to Sept, 2004 data translation this spill Lead_DEC Field was "TIBBE"06-27-05: 2 inches of product discovered in the piping sump of diesel tank #2. Failure of a flex connector on the discharge line. Product was contained in the secondary piping and relayed to the sump. The line was repaired. Primary and secondary lines were tested and passed. NYCT person onsite states that no petroleum contamination was encountered during excavation too repair line.
Remarks:	LEAK INTO A SUMP AREA, THINK IT IS A LEAKY PIPE, INVESTIGATING CAUSE, SUMP BELONGS TO DEISEL NUMBER 2 TANK, SUMP AREA IS CONTAINED AND THEY ARE GOING TO BE CLEANING IT UP, NOTHING WENT TO ENVIRONMENT

Material:

Site ID:	139915
Operable Unit ID:	887230
Operable Unit:	01
Material ID:	491527
Material Code:	0008
Material Name:	Diesel
Case No.:	Not reported
Material FA:	Petroleum
Quantity:	0
Units:	Gallons
Recovered:	No
Resource Affected:	Not reported
Oxygenate:	False

Tank Test:

Facility ID:	9902203
Facility Type:	ER
DER Facility ID:	119505
Site ID:	139920
DEC Region:	2
Spill Date:	5/26/1999
Spill Number/Closed Date:	9902203 / 3/3/2003
Spill Cause:	Unknown
Spill Class:	Known release with minimal potential for fire or hazard. DEC Response. Willing Responsible Party. Corrective action taken.

MICHAEL J QUIL DEPOT (Continued) **S104789577**

SWIS:	3101
Investigator:	TOMASELLO
Referred To:	Not reported
Reported to Dept:	5/26/1999
CID:	384
Water Affected:	Not reported
Spill Source:	Unknown
Spill Notifier:	Local Agency
Cleanup Ceased:	Not reported
Cleanup Meets Std:	False
Last Inspection:	Not reported
Recommended Penalty:	False
UST Trust:	False
Remediation Phase:	0
Date Entered In Computer:	5/26/1999
Spill Record Last Update:	3/3/2003
Spiller Name:	Not reported
Spiller Company:	UNKNOWN
Spiller Address:	Not reported
Spiller City,St,Zip:	NY
Spiller Company:	999
Contact Name:	Not reported
Contact Phone:	Not reported
DEC Memo:	Not reported
Remarks:	CALLER STATES THEY HAVE NO FURTHER INFORMATION AS TO WHAT HAPPENED. FIRE DEPT HAS NOT ARRIVED ON SCENE YET.

Material:

Site ID:	139920
Operable Unit ID:	1076972
Operable Unit:	01
Material ID:	305714
Material Code:	0008
Material Name:	Diesel
Case No.:	Not reported
Material FA:	Petroleum
Quantity:	50
Units:	Gallons
Recovered:	No
Resource Affected:	Not reported
Oxygenate:	False

Tank Test:

Facility ID:	9902204
Facility Type:	ER
DER Facility ID:	119505
Site ID:	139921
DEC Region:	2
Spill Date:	5/26/1999
Spill Number/Closed Date:	9902204 / 5/26/1999
Spill Cause:	Equipment Failure
Spill Class:	Known release that creates a file or hazard. DEC Response. Unknown Responsible Party. Corrective action taken. (ISR)
SWIS:	3101
Investigator:	TOMASELLO

MICHAEL J QUIL DEPOT (Continued) **S104789577**

Referred To:	Not reported
Reported to Dept:	5/26/1999
CID:	252
Water Affected:	Not reported
Spill Source:	Commercial/Industrial
Spill Notifier:	Fire Department
Cleanup Ceased:	Not reported
Cleanup Meets Std:	False
Last Inspection:	Not reported
Recommended Penalty:	False
UST Trust:	False
Remediation Phase:	0
Date Entered In Computer:	5/26/1999
Spill Record Last Update:	5/26/1999
Spiller Name:	UNK
Spiller Company:	GREY HOUND BUS GARAGE
Spiller Address:	525 11TH AVE
Spiller City,St,Zip:	MANHATTAN, ZZ
Spiller Company:	001
Contact Name:	UNK
Contact Phone:	(000) 000-0000
DEC Memo:	Not reported
Remarks:	DIESEL FUEL LEAKING FROM A STORAGE TANK-APPROX UP TO 200 GALLONSFIRE DEPT ON SCENE - REQ CALL BACK**********UPDATED REPORT NOWTHAT MATERIAL IS IN SEWER. See also spill 9902203

Material:

Site ID:	139921
Operable Unit ID:	1076974
Operable Unit:	01
Material ID:	556011
Material Code:	0008
Material Name:	Diesel
Case No.:	Not reported
Material FA:	Petroleum
Quantity:	100
Units:	Gallons
Recovered:	No
Resource Affected:	Not reported
Oxygenate:	False

Tank Test:

Click this hyperlink while viewing on your computer to access additional NY_SPILL: detail in the EDR Site Report.

BO607 **MJ QUILL DEPOT -NYCT** **NY LTANKS** **S101340929**
North **523 11TH AVENUE** **N/A**
1/4-1/2 **NEW YORK CITY, NY**
0.428 mi.
2261 ft. **Site 2 of 5 in cluster BO**

Relative:
Lower

Actual:
19 ft.

LTANKS:

Site ID:	284908
Spill Number/Closed Date:	8904384 / Not Reported
Spill Date:	8/2/1989
Spill Cause:	Tank Test Failure

MJ QUILL DEPOT -NYCT (Continued) **S101340929**

Spill Source:	Non Major Facility > 1,100 gal
Spill Class:	Known release that creates potential for fire or hazard. DEC Response. Willing Responsible Party. Corrective action taken.
Cleanup Ceased:	Not reported
Cleanup Meets Standard:	False
SWIS:	3101
Investigator:	RVKETANI
Referred To:	102312 SSRPRD APPVD APPRVL LTR SENT
Reported to Dept:	8/2/1989
CID:	Not reported
Water Affected:	Not reported
Spill Notifier:	Other
Last Inspection:	Not reported
Recommended Penalty:	False
UST Involvement:	False
Remediation Phase:	5
Date Entered In Computer:	8/3/1989
Spill Record Last Update:	10/24/2012
Spiller Name:	Not reported
Spiller Company:	GREYHOUND BUS- NYCTA
Spiller Address:	Not reported
Spiller City,St,Zip:	ZZ
Spiller County:	001
Spiller Contact:	Not reported
Spiller Phone:	Not reported
Spiller Extention:	Not reported
DEC Region:	2
DER Facility ID:	231035
DEC Memo:	Prior to Sept, 2004 data translation this spill Lead_DEC Field was "TIBBE"01/13/95: SPILL REASSIGNED FROM SIGONA TO ZHITOMIRSKY ON 01/13/95. TRANSFEREWD FROM HALE TO TIBBE ON 12/28/00. INVESTIGATION ONGOING.Formerly Greyhound.see also 9112032.11/12/10 - spill re-assigned from Tibbe to Joe O'Connell5/19/2011 The spill was reassigned from Joe O'Connell to Linda Ross2/27/12 - Raphael Ketani. The spill case was transferred to me during February 2012. Monthly progress meetings with the NYCT are taking place.4/26/12 - Raphael Ketani. Groundwater monitoring and product collection are taking place by URS. 7/26/12 - Raphael Ketani. I was informed today by DER Region 2 staff that there may be comingled spills at the site. During 1983, there was a spill at the site from the USTs under a building. This was when the site was owned by Greyhound Lines Inc. Later, the NYCT bought the property. Then on March 8, 1993, the contractor Warren George was doing some work through the side walk for Con Ed and penetrated a feeder line. The line is right next to the the building with the USTs. The loss of dielectric was later determined to be 4,000 gal. The location of the feeder penetration was at MW-3. I told staff that I would contact Gregory Mathelier of NYCT [(646) 252-3470/gregory.mathelier@nyct.com] and tell him to contact Mathew Madsen [(718) 267-3866/madsenm@coned.com] and Barry Cohen [(718) 204-4252/cohenb@coned.com] of Con Ed in order to coordinate the remediation of the spills. I sent an e-mail to Mr. Mathelier today with the above information and asked him to let me know whether he is successful in contacting Con Ed. I also attached the Con Ed feeder drawings and a few pages from the Greyhound report.10/5/12 - Raphael Ketani. Today I received the Site Specific Remedial Plan and Design for Surfactant Flushing. I began my review.10/22/12 - Raphael Ketani. I finished my review of the 10/5/12 SSRP/RD. Product was originally

MJ QUILL DEPOT -NYCT (Continued) **S101340929**

seen in wells URSMW-7 and URSMW-9 (southwest corner), which are in the diesel UST vault. Product has most consistently been seen in URS-3 (southwest corner). Product was seen as sheen 11 times at URSMW-11. Product has been present as a sheen to 0.01 feet at URSMW-12. In 2004, URS did 3 one well injections of BioSolve at URS-3 and recovered 33 gals. of product. Three more BioSolve injections into URS-3 during 2005 recovered 27 gals. of product. NYCT had 6 more monthly injections done at once a month from September 2005 to March 2006 and recovered 103 gals. of product. Groundwater sampling showed that there was no significant dissolving of the diesel fuel into the water due to the use of the surfactant. Also, the levels of the product at URS-3 were not significantly reduced. About 540 gals. of RegenOx were injected into URSMW-13 as 3 injection events on 10/14/08, 12/17/08 to 12/18/08, and from 2/17/09 to 2/18/09. However, product was still found at URS-3. To determine the feasibility of using excavation as a remedial measure, 4 borings were done. These were GP-16 to GP-19 in the southwestern corner sidewalk. All 4 borings were penetrated fill. Only GP-17 had odors and staining. The petroleum impacts are likely adjacent to the foundation. The foundation goes down 14 feet below grade and has likely kept the product from migrating. The petroleum is in the smear zone and possibly beneath the asphalt at 12th Avenue and 40th Street. The NYCT determined that excavation was not practical for various reasons and the DEC did not require it. The SSRP was designed so reduce the impacts at URSMW-7 and URS-3. URSMW-11 will likely be used for the flushing. Six wells will be used in the program. They will be 4 inch wells. URSMW-15 to 18 will be installed. URSMW-18 will be used as a monitoring well. The other wells and URS-3, URSMW-7 and URSMW-13 will be used for injecting, flushing and extraction. A 3% solution of BioSolve will be injected at 5 gpm. About 133 gals. will be injected per well. URS-3, URSMW-7, URSMW-13 will be used as extraction/hydraulic control wells. The minimum residence time for the solution will be 12 hours following injection. A truck will be used to remove twice the volume injected. Groundwater sampling will take place every two weeks during the flusing program.I found the SSRP/RD to acceptable and drafted a letter for the review of Hassan Hussein, EE III of Unit C in DER Region 2.10/23/12 - Raphael Ketani. Mr. Hussein and I discussed the letter. He told me to send it out and I did.Later, Mr. Mathelier sent me an e-mail stating that the surfactant flushing could not take place this year due to contractural issues. He requested a postponement of the work until May 2013. I responded to his request by approving the postponement.

Remarks: CONTAINED IN CLAY SOIL. OIL IN GROUNDWATER WINSTON CONTRACTOR HIRED TO PUMP OIL OUT OF THE CONTAMINATION. (FACILITY SOLD TO MATA/NYCTA)

Material:

Site ID:	284908
Operable Unit ID:	929653
Operable Unit:	01
Material ID:	448438
Material Code:	0015
Material Name:	Motor Oil
Case No.:	Not reported
Material FA:	Petroleum
Quantity:	0
Units:	Pounds
Recovered:	No

MJ QUILL DEPOT -NYCT (Continued) **S101340929**

Resource Affected:	Not reported
Oxygenate:	False
Site ID:	284908
Operable Unit ID:	929653
Operable Unit:	01
Material ID:	448439
Material Code:	0066A
Material Name:	UNKNOWN PETROLEUM
Case No.:	Not reported
Material FA:	Petroleum
Quantity:	500
Units:	Pounds
Recovered:	No
Resource Affected:	Not reported
Oxygenate:	False

Tank Test:

BL608 **NYC DEPT OF SANITATION** **NY LTANKS** **S109583684**
West **640 WEST 26TH ST** **N/A**
1/4-1/2 **MANHATTAN, NY**
0.431 mi.
2274 ft. **Site 3 of 3 in cluster BL**

Relative:
Lower

Actual:
6 ft.

LTANKS:

Site ID:	411708
Spill Number/Closed Date:	0813987 / 5/22/2009
Spill Date:	3/26/2009
Spill Cause:	Tank Test Failure
Spill Source:	Commercial/Industrial
Spill Class:	Not reported
Cleanup Ceased:	Not reported
Cleanup Meets Standard:	False
SWIS:	3101
Investigator:	hrpatel
Referred To:	Not reported
Reported to Dept:	3/26/2009
CID:	Not reported
Water Affected:	Not reported
Spill Notifier:	Tank Tester
Last Inspection:	Not reported
Recommended Penalty:	False
UST Involvement:	False
Remediation Phase:	0
Date Entered In Computer:	3/26/2009
Spill Record Last Update:	5/22/2009
Spiller Name:	JAY SHAW
Spiller Company:	NYC DEPT OF SANITATION
Spiller Address:	640 WEST 26TH ST
Spiller City,St,Zip:	MANHATTAN, NY
Spiller County:	999
Spiller Contact:	MICHAEL SEPE
Spiller Phone:	(516) 818-8767
Spiller Extention:	Not reported
DEC Region:	2
DER Facility ID:	360906

NYC DEPT OF SANITATION (Continued) **S109583684**

DEC Memo: 03/27/09-Hiralkumar Patel. spoke with MIke at F&N. he mentioned they have schedule isolation test on 03/30/09. Mike will call back with result of isolation test. as per NYC Dept. of sanitation, tank is been empty for more than a year.PBS #: 2-605738.Neil GallagherDirectorBureau Building Maintenance52-35 58th StreetRoom 410Woodside, NY 11377Ph. (718) 334-9100/9117 (646) 235-3182 (C)FAX (718) 334-933405/20/09-Hiralkumar Patel. spoke with Jason (631-586-4900 Ext. 180) at F&N regarding isolation test result. he will call back.received message from Jason.05/22/09-Hiralkumar Patel. spoke with Jason. Jason mentioned that during initial test, oil/water separator was connected to the tank system and test was inconclusive. they disocnnected oil/water separator from tank system and then tested tank system and system passed. asked Jason to send copy of test result.received tank test result. test result forwarded to DEC Falvey for review. case closed.

Remarks: TANK TEST FAILURE ON A 1000 GALLON UST. TANK IS EMPTY. UNK IF ANY PRODUCT SPILLED.

Material:

Site ID:	411708
Operable Unit ID:	1168187
Operable Unit:	01
Material ID:	2159797
Material Code:	0015
Material Name:	Motor Oil
Case No.:	Not reported
Material FA:	Petroleum
Quantity:	Not reported
Units:	Gallons
Recovered:	Not reported
Resource Affected:	Not reported
Oxygenate:	False

Tank Test:

BO609 **CLOSED-LACKOF RECENT INFO** **NY LTANKS** **S102144972**
North **525 NORTH 11TH AVENUE** **NY Spills** **N/A**
1/4-1/2 **NEW YORK CITY, NY**
0.431 mi.
2275 ft. **Site 3 of 5 in cluster BO**

Relative:
Lower

Actual:
19 ft.

LTANKS:

Site ID:	167799
Spill Number/Closed Date:	9101412 / 3/7/2003
Spill Date:	5/3/1991
Spill Cause:	Tank Test Failure
Spill Source:	Commercial/Industrial
Spill Class:	Known release with minimal potential for fire or hazard. DEC Response. Willing Responsible Party. Corrective action taken.
Cleanup Ceased:	Not reported
Cleanup Meets Standard:	False
SWIS:	3101
Investigator:	ADMIN. CLOSED
Referred To:	Not reported
Reported to Dept:	5/3/1991
CID:	Not reported

CLOSED-LACKOF RECENT INFO (Continued) **S102144972**

Water Affected:	Not reported
Spill Notifier:	Tank Tester
Last Inspection:	Not reported
Recommended Penalty:	False
UST Involvement:	False
Remediation Phase:	0
Date Entered In Computer:	5/8/1991
Spill Record Last Update:	3/7/2003
Spiller Name:	Not reported
Spiller Company:	GREYHOUND
Spiller Address:	Not reported
Spiller City,St,Zip:	ZZ
Spiller County:	001
Spiller Contact:	Not reported
Spiller Phone:	Not reported
Spiller Extention:	Not reported
DEC Region:	2
DER Facility ID:	141361
DEC Memo:	Prior to Sept, 2004 data translation this spill Lead_DEC Field was "ADMIN.CLOSED"03/07/2003 Closed Due To The Nature / Extent Of The Spill Report
Remarks:	5K TANK FAILED TEST,NO ACTION YET DETERMINED.CLOSED DUE TO LACK OF ANY RECENT INFO-DOES NOT MEET ANY CLEANUP REQUIREMENTS.

Material:

Site ID:	167799
Operable Unit ID:	952603
Operable Unit:	01
Material ID:	427523
Material Code:	0043A
Material Name:	ANTIFREEZE
Case No.:	Not reported
Material FA:	Other
Quantity:	-1
Units:	Pounds
Recovered:	No
Resource Affected:	Not reported
Oxygenate:	False

Tank Test:

Site ID:	167799
Spill Tank Test:	1538529
Tank Number:	Not reported
Tank Size:	0
Test Method:	00
Leak Rate:	0
Gross Fail:	Not reported
Modified By:	Spills
Last Modified:	10/1/2004
Test Method:	Unknown

SPILLS:

Facility ID:	8710939
Facility Type:	ER
DER Facility ID:	284734

CLOSED-LACKOF RECENT INFO (Continued) **S102144972**

Site ID:	139917
DEC Region:	2
Spill Date:	3/31/1988
Spill Number/Closed Date:	8710939 / 4/4/1988
Spill Cause:	Human Error
Spill Class:	Not reported
SWIS:	3101
Investigator:	JCGRATHW
Referred To:	Not reported
Reported to Dept:	3/31/1988
CID:	Not reported
Water Affected:	Not reported
Spill Source:	Commercial/Industrial
Spill Notifier:	Federal Government
Cleanup Ceased:	4/4/1988
Cleanup Meets Std:	True
Last Inspection:	Not reported
Recommended Penalty:	False
UST Trust:	False
Remediation Phase:	0
Date Entered In Computer:	3/31/1988
Spill Record Last Update:	7/13/1988
Spiller Name:	Not reported
Spiller Company:	GREYHOUND
Spiller Address:	Not reported
Spiller City,St,Zip:	NY
Spiller Company:	999
Contact Name:	Not reported
Contact Phone:	Not reported
DEC Memo:	Prior to Sept, 2004 data translation this spill Lead_DEC Field was "GRATHWOL"
Remarks:	BUS RAN OVER FUEL PUMP, APPROXIMATELY 700 GALLONS ENTERED SANITARY (STORM) SEWER, USCG MAY SEND TEAM, FIRE DEPT NOTIFIED, SPILLER TO HIRECLEAN UP CONTRACTOR.

Material:

Site ID:	139917
Operable Unit ID:	915699
Operable Unit:	01
Material ID:	568037
Material Code:	0008
Material Name:	Diesel
Case No.:	Not reported
Material FA:	Petroleum
Quantity:	1200
Units:	Gallons
Recovered:	No
Resource Affected:	Not reported
Oxygenate:	False

Tank Test:

BO610 **UNITED PARCEL SERVICE** **NY LTANKS** **S107521565**
North **525 11TH AVE** **NY MANIFEST** **N/A**
1/4-1/2 **NEW YORK, NY 10018** **NY Spills**
0.431 mi.
2275 ft. **Site 4 of 5 in cluster BO**

Relative:
Lower

Actual:
19 ft.

LTANKS:

Site ID:	337568
Spill Number/Closed Date:	0412183 / 2/22/2005
Spill Date:	2/15/2005
Spill Cause:	Tank Test Failure
Spill Source:	Institutional, Educational, Gov., Other
Spill Class:	Not reported
Cleanup Ceased:	Not reported
Cleanup Meets Standard:	False
SWIS:	3101
Investigator:	MCTIBBE
Referred To:	Not reported
Reported to Dept:	2/15/2005
CID:	444
Water Affected:	Not reported
Spill Notifier:	Responsible Party
Last Inspection:	Not reported
Recommended Penalty:	False
UST Involvement:	True
Remediation Phase:	0
Date Entered In Computer:	2/15/2005
Spill Record Last Update:	2/22/2005
Spiller Name:	JOSEPHINE BROWN
Spiller Company:	MICHEAL J QUILL DEPOT
Spiller Address:	525 11TH AVE
Spiller City,St,Zip:	NEW YORK, NY
Spiller County:	001
Spiller Contact:	JOSEPHINE BROWN
Spiller Phone:	(646) 208-0326
Spiller Extention:	Not reported
DEC Region:	2
DER Facility ID:	272897
DEC Memo:	02-22-05: NYCT was performing an overfill test of one of their diesel tanks to ensure that the Veeder-Root probe was operating correctly. When the truck hose was removed from the fill line, approximately 5 gallons spilled in the overfill bucket. The spill was contained by the bucket and clean by NYCT.
Remarks:	THEY FOUND PIPE LEAKINGH ABOVE GROUND AT THIS SITE

Material:

Site ID:	337568
Operable Unit ID:	1099521
Operable Unit:	01
Material ID:	579860
Material Code:	0008
Material Name:	Diesel
Case No.:	Not reported
Material FA:	Petroleum
Quantity:	5
Units:	Gallons
Recovered:	5
Resource Affected:	Not reported
Oxygenate:	False

UNITED PARCEL SERVICE (Continued) **S107521565**

Tank Test:

NY MANIFEST:

EPA ID:	NYD986903003
Country:	USA

Mailing Info:

Name:	UNITED PARCEL SERVICE
Contact:	JESUS RIVERA
Address:	525 11TH AVE
City/State/Zip:	NEW YORK, NY 10018
Country:	USA
Phone:	212-560-6228

Manifest:

Document ID:	INA0916392
Manifest Status:	Completed copy
Trans1 State ID:	Not reported
Trans2 State ID:	Not reported
Generator Ship Date:	02/03/1994
Trans1 Recv Date:	02/03/1994
Trans2 Recv Date:	/ /
TSD Site Recv Date:	02/08/1994
Part A Recv Date:	02/14/1994
Part B Recv Date:	02/23/1994
Generator EPA ID:	NYD986903003
Trans1 EPA ID:	IND058484114
Trans2 EPA ID:	Not reported
TSDF ID:	IND093219012
Waste Code:	D001 - NON-LISTED IGNITABLE WASTES
Quantity:	00005
Units:	P - Pounds
Number of Containers:	001
Container Type:	DM - Metal drums, barrels
Handling Method:	B Incineration, heat recovery, burning.
Specific Gravity:	100
Waste Code:	D001 - NON-LISTED IGNITABLE WASTES
Quantity:	00030
Units:	P - Pounds
Number of Containers:	001
Container Type:	DM - Metal drums, barrels
Handling Method:	B Incineration, heat recovery, burning.
Specific Gravity:	100
Waste Code:	D001 - NON-LISTED IGNITABLE WASTES
Quantity:	00020
Units:	P - Pounds
Number of Containers:	001
Container Type:	DM - Metal drums, barrels
Handling Method:	B Incineration, heat recovery, burning.
Specific Gravity:	100
Waste Code:	D002 - NON-LISTED CORROSIVE WASTES
Quantity:	00013
Units:	P - Pounds
Number of Containers:	001

UNITED PARCEL SERVICE (Continued) **S107521565**

Container Type: DM - Metal drums, barrels
Handling Method: T Chemical, physical, or biological treatment.
Specific Gravity: 100
Year: 1994

Document ID: INA0795373
Manifest Status: Completed after the designated time period for a TSDF to get a copy to the DEC
Trans1 State ID: Not reported
Trans2 State ID: Not reported
Generator Ship Date: 08/19/1993
Trans1 Recv Date: 08/19/1993
Trans2 Recv Date: / /
TSD Site Recv Date: 08/23/1993
Part A Recv Date: 09/01/1993
Part B Recv Date: 09/24/1993
Generator EPA ID: NYD986903003
Trans1 EPA ID: IND058484114
Trans2 EPA ID: Not reported
TSDF ID: IND093219012
Waste Code: D002 - NON-LISTED CORROSIVE WASTES
Quantity: 00060
Units: P - Pounds
Number of Containers: 001
Container Type: DM - Metal drums, barrels
Handling Method: T Chemical, physical, or biological treatment.
Specific Gravity: 100
Waste Code: D001 - NON-LISTED IGNITABLE WASTES
Quantity: 00033
Units: P - Pounds
Number of Containers: 001
Container Type: DM - Metal drums, barrels
Handling Method: B Incineration, heat recovery, burning.
Specific Gravity: 100
Year: 1993

Document ID: INA0726942
Manifest Status: Completed after the designated time period for a TSDF to get a copy to the DEC
Trans1 State ID: Not reported
Trans2 State ID: Not reported
Generator Ship Date: 11/19/1992
Trans1 Recv Date: 11/19/1992
Trans2 Recv Date: / /
TSD Site Recv Date: 11/28/1992
Part A Recv Date: / /
Part B Recv Date: 12/15/1992
Generator EPA ID: NYD986903003
Trans1 EPA ID: IND058484114
Trans2 EPA ID: Not reported
TSDF ID: IND093219012
Waste Code: D008 - LEAD 5.0 MG/L TCLP
Quantity: 00400
Units: P - Pounds
Number of Containers: 004
Container Type: DM - Metal drums, barrels
Handling Method: L Landfill.

UNITED PARCEL SERVICE (Continued) **S107521565**

Specific Gravity: 100
Year: 1992

Document ID: INA0859785
Manifest Status: Completed after the designated time period for a TSDF to get a copy to the DEC
Trans1 State ID: Not reported
Trans2 State ID: Not reported
Generator Ship Date: 11/11/1993
Trans1 Recv Date: 11/11/1993
Trans2 Recv Date: / /
TSD Site Recv Date: 11/18/1993
Part A Recv Date: 12/03/1993
Part B Recv Date: 12/08/1993
Generator EPA ID: NYD986903003
Trans1 EPA ID: IND058484114
Trans2 EPA ID: Not reported
TSDF ID: IND093219012
Waste Code: D001 - NON-LISTED IGNITABLE WASTES
Quantity: 00086
Units: P - Pounds
Number of Containers: 001
Container Type: DM - Metal drums, barrels
Handling Method: B Incineration, heat recovery, burning.
Specific Gravity: 100
Year: 1993

Document ID: INA0784331
Manifest Status: Completed copy
Trans1 State ID: Not reported
Trans2 State ID: Not reported
Generator Ship Date: 04/01/1993
Trans1 Recv Date: 04/01/1993
Trans2 Recv Date: / /
TSD Site Recv Date: 04/07/1993
Part A Recv Date: 04/09/1993
Part B Recv Date: 04/19/1993
Generator EPA ID: NYD986903003
Trans1 EPA ID: IND058484114
Trans2 EPA ID: Not reported
TSDF ID: IND093219012
Waste Code: D001 - NON-LISTED IGNITABLE WASTES
Quantity: 00059
Units: P - Pounds
Number of Containers: 001
Container Type: DM - Metal drums, barrels
Handling Method: B Incineration, heat recovery, burning.
Specific Gravity: 100
Year: 1993

SPILLS:
Facility ID: 0607248
Facility Type: ER
DER Facility ID: 272897
Site ID: 370792
DEC Region: 2

UNITED PARCEL SERVICE (Continued) **S107521565**

Spill Date:	9/25/2006
Spill Number/Closed Date:	0607248 / 9/26/2006
Spill Cause:	Other
Spill Class:	Known release with minimal potential for fire or hazard. DEC Response. Willing Responsible Party. Corrective action taken.
SWIS:	3101
Investigator:	SMSANGES
Referred To:	Not reported
Reported to Dept:	9/25/2006
CID:	444
Water Affected:	Not reported
Spill Source:	Institutional, Educational, Gov., Other
Spill Notifier:	Local Agency
Cleanup Ceased:	Not reported
Cleanup Meets Std:	False
Last Inspection:	Not reported
Recommended Penalty:	False
UST Trust:	False
Remediation Phase:	0
Date Entered In Computer:	9/25/2006
Spill Record Last Update:	9/26/2006
Spiller Name:	OLUCHI DUROHA
Spiller Company:	MICHEAL J QUILL DEPOT
Spiller Address:	525 11TH AVE
Spiller City,St,Zip:	NEW YORK, NY
Spiller Company:	001
Contact Name:	OLUCHI DUROHA
Contact Phone:	(646) 252-5777
DEC Memo:	minor spill contained in boiler roomall cleaned up
Remarks:	IT WAS FOUND IN BOILER ROOM AND IS ALL CLEANED UP: UNSURE WHERE CAME FROM

Material:

Site ID:	370792
Operable Unit ID:	1128579
Operable Unit:	01
Material ID:	2118199
Material Code:	0001A
Material Name:	#2 Fuel Oil
Case No.:	Not reported
Material FA:	Petroleum
Quantity:	5
Units:	Gallons
Recovered:	5
Resource Affected:	Not reported
Oxygenate:	False

Tank Test:

Facility ID:	0204089
Facility Type:	ER
DER Facility ID:	275647
Site ID:	139912
DEC Region:	2
Spill Date:	7/19/2002
Spill Number/Closed Date:	0204089 / 3/17/2004

UNITED PARCEL SERVICE (Continued) **S107521565**

Spill Cause:	Equipment Failure
Spill Class:	Known release with minimal potential for fire or hazard. DEC Response. Willing Responsible Party. Corrective action taken.
SWIS:	3101
Investigator:	MCTIBBE
Referred To:	Not reported
Reported to Dept:	7/19/2002
CID:	365
Water Affected:	Not reported
Spill Source:	Commercial/Industrial
Spill Notifier:	Responsible Party
Cleanup Ceased:	Not reported
Cleanup Meets Std:	False
Last Inspection:	Not reported
Recommended Penalty:	False
UST Trust:	False
Remediation Phase:	0
Date Entered In Computer:	7/19/2002
Spill Record Last Update:	3/19/2004
Spiller Name:	CALLER
Spiller Company:	NYC TRANSIT
Spiller Address:	370 JAY ST
Spiller City,St,Zip:	BROOKLYN, NY 11201-
Spiller Company:	001
Contact Name:	Not reported
Contact Phone:	(718) 243-4581
DEC Memo:	Prior to Sept, 2004 data translation this spill Lead_DEC Field was "TIBBE"Flex connector failed on discharge line for diesel tank 1. Product was contained in the secondary and sump as confirmed by testing. Flex was replaced, primary and secondary retested and passed. Product cleaned from sump.
Remarks:	PRIMARY LINE ON TANK 1 HAS FAILED - SPILLED TO SUMP AREA - CLEAN UP IN PROGRESS

Material:

Site ID:	139912
Operable Unit ID:	856896
Operable Unit:	01
Material ID:	518348
Material Code:	0008
Material Name:	Diesel
Case No.:	Not reported
Material FA:	Petroleum
Quantity:	3
Units:	Gallons
Recovered:	No
Resource Affected:	Not reported
Oxygenate:	False

Tank Test:

Facility ID:	0513755
Facility Type:	ER
DER Facility ID:	272897
Site ID:	360290
DEC Region:	2

UNITED PARCEL SERVICE (Continued) **S107521565**

Spill Date:	3/1/2006
Spill Number/Closed Date:	0513755 / 3/2/2006
Spill Cause:	Equipment Failure
Spill Class:	Known release with minimal potential for fire or hazard. DEC Response. Willing Responsible Party. Corrective action taken.
SWIS:	3101
Investigator:	SMSANGES
Referred To:	Not reported
Reported to Dept:	3/1/2006
CID:	444
Water Affected:	Not reported
Spill Source:	Commercial Vehicle
Spill Notifier:	Responsible Party
Cleanup Ceased:	Not reported
Cleanup Meets Std:	False
Last Inspection:	Not reported
Recommended Penalty:	False
UST Trust:	False
Remediation Phase:	0
Date Entered In Computer:	3/1/2006
Spill Record Last Update:	3/2/2006
Spiller Name:	CLAIRE SANNON
Spiller Company:	BUS DEPOT
Spiller Address:	525 11TH AVE
Spiller City,St,Zip:	NEW YORK, NY
Spiller Company:	001
Contact Name:	CLAIRE SANNON
Contact Phone:	(718) 243-4581
DEC Memo:	minor spill closed
Remarks:	leaked from a bus and has been cleaned up:

Material:

Site ID:	360290
Operable Unit ID:	1117466
Operable Unit:	01
Material ID:	2107978
Material Code:	0008
Material Name:	Diesel
Case No.:	Not reported
Material FA:	Petroleum
Quantity:	5
Units:	Gallons
Recovered:	5
Resource Affected:	Not reported
Oxygenate:	False

Tank Test:

Facility ID:	9112032
Facility Type:	ER
DER Facility ID:	275647
Site ID:	139918
DEC Region:	2
Spill Date:	2/23/1992
Spill Number/Closed Date:	9112032 / 2/3/2004
Spill Cause:	Equipment Failure

UNITED PARCEL SERVICE (Continued) **S107521565**

Spill Class:	c4
SWIS:	3101
Investigator:	MCTIBBE
Referred To:	Not reported
Reported to Dept:	2/24/1992
CID:	Not reported
Water Affected:	Not reported
Spill Source:	Commercial/Industrial
Spill Notifier:	Responsible Party
Cleanup Ceased:	Not reported
Cleanup Meets Std:	False
Last Inspection:	Not reported
Recommended Penalty:	False
UST Trust:	False
Remediation Phase:	0
Date Entered In Computer:	2/28/1992
Spill Record Last Update:	2/10/2004
Spiller Name:	Not reported
Spiller Company:	Not reported
Spiller Address:	Not reported
Spiller City,St,Zip:	***Update***, ZZ
Spiller Company:	001
Contact Name:	Not reported
Contact Phone:	Not reported
DEC Memo:	Prior to Sept, 2004 data translation this spill Lead_DEC Field was "TIBBE"10/10/95: This is additional information about material spilled from the translation of the old spill file: #2 DIESEL.refer to 8904384.
Remarks:	CHECK VALVE FAILURE. CONTAINED ON CONCRETE FLOOR OF PUMP ROOM. TANKS-A-LOT VAC TRUCK USED. SORBENT APPLIED. CLEAN VENTURES TO HAUL SORBENT AWAY.

Material:

Site ID:	139918
Operable Unit ID:	962199
Operable Unit:	01
Material ID:	417022
Material Code:	0001A
Material Name:	#2 Fuel Oil
Case No.:	Not reported
Material FA:	Petroleum
Quantity:	700
Units:	Gallons
Recovered:	No
Resource Affected:	Not reported
Oxygenate:	False

Tank Test:

Facility ID:	0511268
Facility Type:	ER
DER Facility ID:	272897
Site ID:	357386
DEC Region:	2
Spill Date:	12/28/2005
Spill Number/Closed Date:	0511268 / 12/30/2005

UNITED PARCEL SERVICE (Continued) **S107521565**

Spill Cause:	Other
Spill Class:	Known release with minimal potential for fire or hazard. DEC Response. Willing Responsible Party. Corrective action taken.
SWIS:	3101
Investigator:	MCTIBBE
Referred To:	Not reported
Reported to Dept:	12/28/2005
CID:	408
Water Affected:	Not reported
Spill Source:	Commercial/Industrial
Spill Notifier:	Responsible Party
Cleanup Ceased:	Not reported
Cleanup Meets Std:	False
Last Inspection:	Not reported
Recommended Penalty:	False
UST Trust:	False
Remediation Phase:	0
Date Entered In Computer:	12/28/2005
Spill Record Last Update:	12/30/2005
Spiller Name:	SHERRY BULKLEY
Spiller Company:	NYC TRANSIT YUKON DEPOT
Spiller Address:	2 BROADWAY 27TH FLOOR
Spiller City,St,Zip:	NEW YORK CITY, NY 10004
Spiller Company:	001
Contact Name:	SHERRY BULKLEY
Contact Phone:	(646) 252-5777
DEC Memo:	Tibbe says OK to close.All contained in the tank room.
Remarks:	DUE TO A MALFUNCTION FOR THE OVERFILL ALARM. ALL IN BASEMENT BUT NONE AT FILL PORTS. CONTAINED, AND CLEANED UP BY DEPOT PERSONNEL.

Material:

Site ID:	357386
Operable Unit ID:	1114660
Operable Unit:	01
Material ID:	2104728
Material Code:	0001A
Material Name:	#2 Fuel Oil
Case No.:	Not reported
Material FA:	Petroleum
Quantity:	24
Units:	Gallons
Recovered:	24
Resource Affected:	Not reported
Oxygenate:	False

Tank Test:

Click this hyperlink while viewing on your computer to access additional NY_SPILL: detail in the EDR Site Report.

611 NNW 1/4-1/2 0.431 mi. 2277 ft. | **EMERGENCY GARAGE**
LINCOLN TUNNEL EMERG GARA
MANHATTAN, NY | **NY LTANKS** | **S100167777**
N/A

Relative: Lower

Actual: 18 ft.

LTANKS:

Site ID:	65500
Spill Number/Closed Date:	8908614 / 2/27/2003
Spill Date:	11/30/1989
Spill Cause:	Tank Test Failure
Spill Source:	Unknown
Spill Class:	Known release with minimal potential for fire or hazard. DEC Response. Willing Responsible Party. Corrective action taken.
Cleanup Ceased:	Not reported
Cleanup Meets Standard:	False
SWIS:	3101
Investigator:	TOMASELLO
Referred To:	Not reported
Reported to Dept:	11/30/1989
CID:	Not reported
Water Affected:	Not reported
Spill Notifier:	Tank Tester
Last Inspection:	Not reported
Recommended Penalty:	False
UST Involvement:	False
Remediation Phase:	0
Date Entered In Computer:	1/10/1990
Spill Record Last Update:	2/27/2003
Spiller Name:	Not reported
Spiller Company:	PORT AUTH NY
Spiller Address:	CATHY ROSTOCK(CONTACT)
Spiller City,St,Zip:	ZZ
Spiller County:	001
Spiller Contact:	Not reported
Spiller Phone:	Not reported
Spiller Extention:	Not reported
DEC Region:	2
DER Facility ID:	62886
DEC Memo:	Not reported
Remarks:	2K TANK FAILED HONER EZY CECK WITH A GROSS LEAK, WILL PUMP TANK, WILL ISOLATE & RETEST, PROBLEM WITH FRINGED MANHOLE.

Material:

Site ID:	65500
Operable Unit ID:	933662
Operable Unit:	01
Material ID:	445349
Material Code:	0001A
Material Name:	#2 Fuel Oil
Case No.:	Not reported
Material FA:	Petroleum
Quantity:	-1
Units:	Gallons
Recovered:	No
Resource Affected:	Not reported
Oxygenate:	False

EMERGENCY GARAGE (Continued) **S100167777**

Tank Test:

Site ID:	65500
Spill Tank Test:	1536502
Tank Number:	Not reported
Tank Size:	0
Test Method:	00
Leak Rate:	0
Gross Fail:	Not reported
Modified By:	Spills
Last Modified:	10/1/2004
Test Method:	Unknown

612
West
1/4-1/2
0.431 mi.
2278 ft.

D26TH ST. & HUDSON PKWY.
26TH ST. & HUDSON PKWY.
MANHATTAN, NY

NY LTANKS **S100494844**
N/A

Relative:
Lower

Actual:
10 ft.

LTANKS:

Site ID:	65652
Spill Number/Closed Date:	9213648 / 3/31/1995
Spill Date:	3/11/1993
Spill Cause:	Tank Failure
Spill Source:	Commercial/Industrial
Spill Class:	Known release with minimal potential for fire or hazard. DEC Response. Willing Responsible Party. Corrective action taken.
Cleanup Ceased:	3/31/1995
Cleanup Meets Standard:	True
SWIS:	3101
Investigator:	MCTIBBE
Referred To:	Not reported
Reported to Dept:	3/11/1993
CID:	Not reported
Water Affected:	HUDSON RIVER
Spill Notifier:	Federal Government
Last Inspection:	Not reported
Recommended Penalty:	False
UST Involvement:	False
Remediation Phase:	0
Date Entered In Computer:	3/12/1993
Spill Record Last Update:	3/31/1995
Spiller Name:	Not reported
Spiller Company:	GRACE CONCRETE CO.
Spiller Address:	26TH ST. & HUDSON PKWY.
Spiller City,St,Zip:	N.Y.C., NY
Spiller County:	001
Spiller Contact:	Not reported
Spiller Phone:	Not reported
Spiller Extention:	Not reported
DEC Region:	2
DER Facility ID:	62980
DEC Memo:	Prior to Sept, 2004 data translation this spill Lead_DEC Field was "TIBBE" / / : HANDLED BY UCSG.10/10/95: This is additional information about material spilled from the translation of the old spill file: CONCRETE ADDITIVES
Remarks:	U.S.C.G. TRIED TO CALL GRACE CONCRETE BUT COULD NOT GET PHONE NUMBER.

D26TH ST. & HUDSON PKWY. (Continued) **S100494844**

Material:

Tank Test:

---

613 North 1/4-1/2 0.431 mi. 2278 ft.

MERCEDES-BENZ MANHATTAN INC
528 W 41ST ST
NEW YORK, NY 10036

RCRA-CESQG **1000168670**
NY MANIFEST **NYD981138472**
NY BROWNFIELDS

Relative: Lower

Actual: 19 ft.

RCRA-CESQG:

Date form received by agency:	01/01/2007
Facility name:	MERCEDES-BENZ MANHATTAN INC
Facility address:	528 W 41ST ST NEW YORK, NY 10036
EPA ID:	NYD981138472
Mailing address:	W 41ST ST NEW YORK, NY 10036
Contact:	Not reported
Contact address:	W 41ST ST NEW YORK, NY 10036
Contact country:	US
Contact telephone:	Not reported
Contact email:	Not reported
EPA Region:	02
Land type:	Facility is not located on Indian land. Additional information is not known.
Classification:	Conditionally Exempt Small Quantity Generator
Description:	Handler: generates 100 kg or less of hazardous waste per calendar month, and accumulates 1000 kg or less of hazardous waste at any time; or generates 1 kg or less of acutely hazardous waste per calendar month, and accumulates at any time: 1 kg or less of acutely hazardous waste; or 100 kg or less of any residue or contaminated soil, waste or other debris resulting from the cleanup of a spill, into or on any land or water, of acutely hazardous waste; or generates 100 kg or less of any residue or contaminated soil, waste or other debris resulting from the cleanup of a spill, into or on any land or water, of acutely hazardous waste during any calendar month, and accumulates at any time: 1 kg or less of acutely hazardous waste; or 100 kg or less of any residue or contaminated soil, waste or other debris resulting from the cleanup of a spill, into or on any land or water, of acutely hazardous waste

Owner/Operator Summary:

Owner/operator name:	Not reported
Owner/operator address:	NOT REQUIRED NOT REQUIRED, WY 99999
Owner/operator country:	US
Owner/operator telephone:	(212) 555-1212
Legal status:	Private
Owner/Operator Type:	Operator
Owner/Op start date:	Not reported
Owner/Op end date:	Not reported

Owner/operator name:	Not reported
Owner/operator address:	NOT REQUIRED

MERCEDES-BENZ MANHATTAN INC (Continued) **1000168670**

NOT REQUIRED, WY 99999
Owner/operator country: US
Owner/operator telephone: (212) 555-1212
Legal status: Private
Owner/Operator Type: Owner
Owner/Op start date: Not reported
Owner/Op end date: Not reported

Handler Activities Summary:
U.S. importer of hazardous waste: No
Mixed waste (haz. and radioactive): No
Recycler of hazardous waste: No
Transporter of hazardous waste: No
Treater, storer or disposer of HW: No
Underground injection activity: No
On-site burner exemption: No
Furnace exemption: No
Used oil fuel burner: No
Used oil processor: No
User oil refiner: No
Used oil fuel marketer to burner: No
Used oil Specification marketer: No
Used oil transfer facility: No
Used oil transporter: No

Historical Generators:
Date form received by agency: 01/01/2006
Site name: MERCEDES-BENZ MANHATTAN INC
Classification: Conditionally Exempt Small Quantity Generator

Date form received by agency: 07/14/1999
Site name: MERCEDES-BENZ MANHATTAN INC
Classification: Small Quantity Generator

Date form received by agency: 03/22/1994
Site name: MERCEDES-BENZ MANHATTAN
Classification: Large Quantity Generator

Date form received by agency: 02/29/1992
Site name: MERCEDES-BENZ MANHATTAN
Classification: Large Quantity Generator

Date form received by agency: 10/15/1985
Site name: MERCEDES-BENZ MANHATTAN INC
Classification: Large Quantity Generator

Hazardous Waste Summary:
Waste code: D001
Waste name: IGNITABLE HAZARDOUS WASTES ARE THOSE WASTES WHICH HAVE A FLASHPOINT OF LESS THAN 140 DEGREES FAHRENHEIT AS DETERMINED BY A PENSKY-MARTENS CLOSED CUP FLASH POINT TESTER. ANOTHER METHOD OF DETERMINING THE FLASH POINT OF A WASTE IS TO REVIEW THE MATERIAL SAFETY DATA SHEET, WHICH CAN BE OBTAINED FROM THE MANUFACTURER OR DISTRIBUTOR OF THE MATERIAL. LACQUER THINNER IS AN EXAMPLE OF A COMMONLY USED SOLVENT WHICH WOULD BE CONSIDERED AS IGNITABLE HAZARDOUS WASTE.

MERCEDES-BENZ MANHATTAN INC (Continued) **1000168670**

Facility Has Received Notices of Violations:

Regulation violated:	Not reported
Area of violation:	LDR - General
Date violation determined:	08/26/1994
Date achieved compliance:	10/11/1994
Violation lead agency:	State
Enforcement action:	WRITTEN INFORMAL
Enforcement action date:	08/26/1994
Enf. disposition status:	Not reported
Enf. disp. status date:	Not reported
Enforcement lead agency:	State
Proposed penalty amount:	Not reported
Final penalty amount:	Not reported
Paid penalty amount:	Not reported

Regulation violated:	Not reported
Area of violation:	Generators - General
Date violation determined:	08/26/1994
Date achieved compliance:	10/11/1994
Violation lead agency:	State
Enforcement action:	WRITTEN INFORMAL
Enforcement action date:	08/26/1994
Enf. disposition status:	Not reported
Enf. disp. status date:	Not reported
Enforcement lead agency:	State
Proposed penalty amount:	Not reported
Final penalty amount:	Not reported
Paid penalty amount:	Not reported

Evaluation Action Summary:

Evaluation date:	06/15/1994
Evaluation:	COMPLIANCE EVALUATION INSPECTION ON-SITE
Area of violation:	LDR - General
Date achieved compliance:	10/11/1994
Evaluation lead agency:	State

Evaluation date:	06/15/1994
Evaluation:	COMPLIANCE EVALUATION INSPECTION ON-SITE
Area of violation:	Generators - General
Date achieved compliance:	10/11/1994
Evaluation lead agency:	State

Evaluation date:	10/13/1993
Evaluation:	COMPLIANCE EVALUATION INSPECTION ON-SITE
Area of violation:	Not reported
Date achieved compliance:	Not reported
Evaluation lead agency:	EPA Contractor/Grantee

NY MANIFEST:

EPA ID:	NYD981138472
Country:	USA

Mailing Info:

Name:	MERCEDES BENZ MANHATTAN INCORPORATED
Contact:	LEAH LANE
Address:	536 WEST 41ST STREET
City/State/Zip:	NEW YORK, NY 10036

MERCEDES-BENZ MANHATTAN INC (Continued) **1000168670**

Country:	USA
Phone:	212-760-0606

Manifest:

Document ID:	Not reported
Manifest Status:	Not reported
Trans1 State ID:	TXR000050930
Trans2 State ID:	NJD071629976
Generator Ship Date:	02/05/2011
Trans1 Recv Date:	02/05/2011
Trans2 Recv Date:	02/11/2011
TSD Site Recv Date:	02/12/2011
Part A Recv Date:	Not reported
Part B Recv Date:	Not reported
Generator EPA ID:	NYD981138472
Trans1 EPA ID:	Not reported
Trans2 EPA ID:	Not reported
TSDF ID:	KYD053348108
Waste Code:	Not reported
Quantity:	600.0
Units:	P - Pounds
Number of Containers:	3.0
Container Type:	DM - Metal drums, barrels
Handling Method:	B Incineration, heat recovery, burning.
Specific Gravity:	1.0
Year:	2011
Manifest Tracking Num:	001929740SKS
Import Ind:	N
Export Ind:	N
Discr Quantity Ind:	N
Discr Type Ind:	N
Discr Residue Ind:	N
Discr Partial Reject Ind:	N
Discr Full Reject Ind:	N
Manifest Ref Num:	Not reported
Alt Fac RCRA Id:	Not reported
Alt Fac Sign Date:	Not reported
Mgmt Method Type Code:	H061

Document ID:	Not reported
Manifest Status:	Not reported
Trans1 State ID:	TXR000050930
Trans2 State ID:	NJD071629976
Generator Ship Date:	03/16/2011
Trans1 Recv Date:	03/16/2011
Trans2 Recv Date:	03/18/2011
TSD Site Recv Date:	03/19/2011
Part A Recv Date:	Not reported
Part B Recv Date:	Not reported
Generator EPA ID:	NYD981138472
Trans1 EPA ID:	Not reported
Trans2 EPA ID:	Not reported
TSDF ID:	KYD053348108
Waste Code:	Not reported
Quantity:	200.0

MERCEDES-BENZ MANHATTAN INC (Continued) **1000168670**

Units:	P - Pounds
Number of Containers:	1.0
Container Type:	DM - Metal drums, barrels
Handling Method:	B Incineration, heat recovery, burning.
Specific Gravity:	1.0
Year:	2011
Manifest Tracking Num:	003838940FLE
Import Ind:	N
Export Ind:	Y
Discr Quantity Ind:	N
Discr Type Ind:	N
Discr Residue Ind:	N
Discr Partial Reject Ind:	N
Discr Full Reject Ind:	N
Manifest Ref Num:	Not reported
Alt Fac RCRA Id:	Not reported
Alt Fac Sign Date:	Not reported
Mgmt Method Type Code:	H061

Document ID:	Not reported
Manifest Status:	Not reported
Trans1 State ID:	TXR000050930
Trans2 State ID:	NJD071629976
Generator Ship Date:	05/25/2011
Trans1 Recv Date:	05/25/2011
Trans2 Recv Date:	05/31/2011
TSD Site Recv Date:	06/02/2011
Part A Recv Date:	Not reported
Part B Recv Date:	Not reported
Generator EPA ID:	NYD981138472
Trans1 EPA ID:	Not reported
Trans2 EPA ID:	Not reported
TSDF ID:	KYD053348108
Waste Code:	Not reported
Quantity:	350.0
Units:	P - Pounds
Number of Containers:	2.0
Container Type:	DM - Metal drums, barrels
Handling Method:	B Incineration, heat recovery, burning.
Specific Gravity:	1.0
Year:	2011
Manifest Tracking Num:	003865747FLE
Import Ind:	N
Export Ind:	N
Discr Quantity Ind:	N
Discr Type Ind:	N
Discr Residue Ind:	N
Discr Partial Reject Ind:	N
Discr Full Reject Ind:	N
Manifest Ref Num:	Not reported
Alt Fac RCRA Id:	Not reported
Alt Fac Sign Date:	Not reported
Mgmt Method Type Code:	H061

Document ID:	ILA1450855

MERCEDES-BENZ MANHATTAN INC (Continued) **1000168670**

Manifest Status:	Not reported
Trans1 State ID:	UPW151288
Trans2 State ID:	Not reported
Generator Ship Date:	03/08/2004
Trans1 Recv Date:	03/08/2004
Trans2 Recv Date:	Not reported
TSD Site Recv Date:	03/18/2004
Part A Recv Date:	Not reported
Part B Recv Date:	Not reported
Generator EPA ID:	NYD981138472
Trans1 EPA ID:	TXR000050930
Trans2 EPA ID:	Not reported
TSDF ID:	ILD980613
Waste Code:	D006 - CADMIUM 1.0 MG/L TCLP
Quantity:	00006
Units:	G - Gallons (liquids only)* (8.3 pounds)
Number of Containers:	001
Container Type:	DM - Metal drums, barrels
Handling Method:	T Chemical, physical, or biological treatment.
Specific Gravity:	01.00
Year:	2004

Document ID:	ILA0612415
Manifest Status:	Not reported
Trans1 State ID:	UPW151288
Trans2 State ID:	Not reported
Generator Ship Date:	05/02/2003
Trans1 Recv Date:	05/02/2003
Trans2 Recv Date:	Not reported
TSD Site Recv Date:	05/15/2003
Part A Recv Date:	Not reported
Part B Recv Date:	Not reported
Generator EPA ID:	NYD981138472
Trans1 EPA ID:	TXR000050930
Trans2 EPA ID:	Not reported
TSDF ID:	ILD980613913
Waste Code:	D006 - CADMIUM 1.0 MG/L TCLP
Quantity:	00006
Units:	G - Gallons (liquids only)* (8.3 pounds)
Number of Containers:	001
Container Type:	DM - Metal drums, barrels
Handling Method:	B Incineration, heat recovery, burning.
Specific Gravity:	01.00
Year:	2003

Document ID:	NYC6937503
Manifest Status:	Not reported
Trans1 State ID:	NY55817JL
Trans2 State ID:	T854MWNJ
Generator Ship Date:	03/18/2003
Trans1 Recv Date:	03/18/2003
Trans2 Recv Date:	03/21/2003
TSD Site Recv Date:	03/24/2003
Part A Recv Date:	Not reported
Part B Recv Date:	Not reported

MERCEDES-BENZ MANHATTAN INC (Continued) **1000168670**

Generator EPA ID:	NYD981138472
Trans1 EPA ID:	TXR000050930
Trans2 EPA ID:	NJD071629976
TSDF ID:	KYD053348108
Waste Code:	D001 - NON-LISTED IGNITABLE WASTES
Quantity:	00660
Units:	P - Pounds
Number of Containers:	003
Container Type:	DM - Metal drums, barrels
Handling Method:	B Incineration, heat recovery, burning.
Specific Gravity:	01.00
Year:	2003

Document ID:	ILA1229184
Manifest Status:	Not reported
Trans1 State ID:	UPW151288
Trans2 State ID:	Not reported
Generator Ship Date:	08/20/2003
Trans1 Recv Date:	08/20/2003
Trans2 Recv Date:	Not reported
TSD Site Recv Date:	08/28/2003
Part A Recv Date:	Not reported
Part B Recv Date:	Not reported
Generator EPA ID:	NYD981138472
Trans1 EPA ID:	TXR000050930
Trans2 EPA ID:	Not reported
TSDF ID:	ILD980613913
Waste Code:	D006 - CADMIUM 1.0 MG/L TCLP
Quantity:	00007
Units:	G - Gallons (liquids only)* (8.3 pounds)
Number of Containers:	001
Container Type:	DM - Metal drums, barrels
Handling Method:	B Incineration, heat recovery, burning.
Specific Gravity:	01.00
Year:	2003

Document ID:	NYC7133117
Manifest Status:	Not reported
Trans1 State ID:	NY55817JL
Trans2 State ID:	T465GLNJ
Generator Ship Date:	09/04/2003
Trans1 Recv Date:	09/04/2003
Trans2 Recv Date:	09/08/2003
TSD Site Recv Date:	09/11/2003
Part A Recv Date:	Not reported
Part B Recv Date:	Not reported
Generator EPA ID:	NYD981138472
Trans1 EPA ID:	TXR000050930
Trans2 EPA ID:	NJD071629976
TSDF ID:	KYD053348108
Waste Code:	D001 - NON-LISTED IGNITABLE WASTES
Quantity:	01100
Units:	P - Pounds
Number of Containers:	005
Container Type:	DM - Metal drums, barrels

MERCEDES-BENZ MANHATTAN INC (Continued) **1000168670**

Handling Method: B Incineration, heat recovery, burning.
Specific Gravity: 01.00
Year: 2003

Document ID: NJA2667368
Manifest Status: Completed copy
Trans1 State ID: 08690
Trans2 State ID: Not reported
Generator Ship Date: 04/08/1997
Trans1 Recv Date: 04/08/1997
Trans2 Recv Date: / /
TSD Site Recv Date: 04/08/1997
Part A Recv Date: / /
Part B Recv Date: 04/18/1997
Generator EPA ID: NYD981138472
Trans1 EPA ID: ILD984908202
Trans2 EPA ID: Not reported
TSDF ID: NJD000768093
Waste Code: D039 - TETRACHLOROETHYLENE 0.73 MG/L TCLP
Quantity: 00045
Units: G - Gallons (liquids only)* (8.3 pounds)
Number of Containers: 003
Container Type: DM - Metal drums, barrels
Handling Method: R Material recovery of more than 75 percent of the total material.
Specific Gravity: 100
Year: 1997

Document ID: NJA2866255
Manifest Status: Completed after the designated time period for a TSDF to get a copy to the DEC
Trans1 State ID: 08690
Trans2 State ID: Not reported
Generator Ship Date: 11/20/1997
Trans1 Recv Date: 11/20/1997
Trans2 Recv Date: / /
TSD Site Recv Date: 11/20/1997
Part A Recv Date: / /
Part B Recv Date: 12/18/1997
Generator EPA ID: NYD981138472
Trans1 EPA ID: ILD984908202
Trans2 EPA ID: Not reported
TSDF ID: NJD000768093
Waste Code: D039 - TETRACHLOROETHYLENE 0.73 MG/L TCLP
Quantity: 00048
Units: G - Gallons (liquids only)* (8.3 pounds)
Number of Containers: 003
Container Type: DM - Metal drums, barrels
Handling Method: R Material recovery of more than 75 percent of the total material.
Specific Gravity: 100
Year: 1997

Document ID: NJA2593081
Manifest Status: Completed copy
Trans1 State ID: 08690
Trans2 State ID: Not reported

MERCEDES-BENZ MANHATTAN INC (Continued) **1000168670**

Generator Ship Date:	07/29/1997
Trans1 Recv Date:	07/29/1997
Trans2 Recv Date:	/ /
TSD Site Recv Date:	07/29/1997
Part A Recv Date:	/ /
Part B Recv Date:	08/21/1997
Generator EPA ID:	NYD981138472
Trans1 EPA ID:	ILD984908202
Trans2 EPA ID:	Not reported
TSDF ID:	NJD000768093
Waste Code:	D039 - TETRACHLOROETHYLENE 0.73 MG/L TCLP
Quantity:	00045
Units:	G - Gallons (liquids only)* (8.3 pounds)
Number of Containers:	003
Container Type:	DM - Metal drums, barrels
Handling Method:	R Material recovery of more than 75 percent of the total material.
Specific Gravity:	100
Year:	1997

Document ID:	TXA0528873
Manifest Status:	Completed after the designated time period for a TSDF to get a copy to the DEC
Trans1 State ID:	08690
Trans2 State ID:	40355
Generator Ship Date:	11/15/1997
Trans1 Recv Date:	11/15/1997
Trans2 Recv Date:	11/26/1997
TSD Site Recv Date:	11/29/1997
Part A Recv Date:	/ /
Part B Recv Date:	12/24/1997
Generator EPA ID:	NYD981138472
Trans1 EPA ID:	ILD984908202
Trans2 EPA ID:	MOD095038998
TSDF ID:	TXD077603371
Waste Code:	D018 - BENZENE 0.5 MG/L TCLP
Quantity:	00192
Units:	P - Pounds
Number of Containers:	001
Container Type:	DM - Metal drums, barrels
Handling Method:	B Incineration, heat recovery, burning.
Specific Gravity:	100
Year:	1997

Document ID:	NJA2584883
Manifest Status:	Completed copy
Trans1 State ID:	08690
Trans2 State ID:	Not reported
Generator Ship Date:	07/16/1997
Trans1 Recv Date:	07/16/1997
Trans2 Recv Date:	/ /
TSD Site Recv Date:	07/16/1997
Part A Recv Date:	/ /
Part B Recv Date:	08/06/1997
Generator EPA ID:	NYD981138472
Trans1 EPA ID:	ILD984908202
Trans2 EPA ID:	Not reported

MERCEDES-BENZ MANHATTAN INC (Continued) **1000168670**

TSDF ID:	NJD000768093
Waste Code:	D006 - CADMIUM 1.0 MG/L TCLP
Quantity:	00005
Units:	G - Gallons (liquids only)* (8.3 pounds)
Number of Containers:	001
Container Type:	DM - Metal drums, barrels
Handling Method:	R Material recovery of more than 75 percent of the total material.
Specific Gravity:	100
Year:	1997

Document ID:	NJA2701675
Manifest Status:	Completed copy
Trans1 State ID:	08690
Trans2 State ID:	Not reported
Generator Ship Date:	01/08/1997
Trans1 Recv Date:	01/08/1997
Trans2 Recv Date:	/ /
TSD Site Recv Date:	01/09/1997
Part A Recv Date:	01/27/1997
Part B Recv Date:	01/28/1997
Generator EPA ID:	NYD981138472
Trans1 EPA ID:	ILD984908202
Trans2 EPA ID:	Not reported
TSDF ID:	NJD002182897
Waste Code:	D001 - NON-LISTED IGNITABLE WASTES
Quantity:	00120
Units:	P - Pounds
Number of Containers:	001
Container Type:	DM - Metal drums, barrels
Handling Method:	B Incineration, heat recovery, burning.
Specific Gravity:	100
Year:	1997

Document ID:	NJA2696952
Manifest Status:	Completed copy
Trans1 State ID:	08690
Trans2 State ID:	Not reported
Generator Ship Date:	02/07/1997
Trans1 Recv Date:	02/07/1997
Trans2 Recv Date:	/ /
TSD Site Recv Date:	02/10/1997
Part A Recv Date:	02/21/1997
Part B Recv Date:	02/26/1997
Generator EPA ID:	NYD981138472
Trans1 EPA ID:	ILD984908202
Trans2 EPA ID:	Not reported
TSDF ID:	NJD002182897
Waste Code:	D018 - BENZENE 0.5 MG/L TCLP
Quantity:	00192
Units:	P - Pounds
Number of Containers:	001
Container Type:	DM - Metal drums, barrels
Handling Method:	B Incineration, heat recovery, burning.
Specific Gravity:	100
Year:	1997

MERCEDES-BENZ MANHATTAN INC (Continued) **1000168670**

Document ID:	NJA2551066
Manifest Status:	Completed copy
Trans1 State ID:	08690
Trans2 State ID:	Not reported
Generator Ship Date:	05/09/1996
Trans1 Recv Date:	05/09/1996
Trans2 Recv Date:	/ /
TSD Site Recv Date:	05/09/1996
Part A Recv Date:	05/20/1996
Part B Recv Date:	05/22/1996
Generator EPA ID:	NYD981138472
Trans1 EPA ID:	ILD984908202
Trans2 EPA ID:	Not reported
TSDF ID:	NJD000768093
Waste Code:	D039 - TETRACHLOROETHYLENE 0.73 MG/L TCLP
Quantity:	00047
Units:	G - Gallons (liquids only)* (8.3 pounds)
Number of Containers:	003
Container Type:	DM - Metal drums, barrels
Handling Method:	R Material recovery of more than 75 percent of the total material.
Specific Gravity:	100
Year:	1996

Document ID:	NJA2704860
Manifest Status:	Completed after the designated time period for a TSDF to get a copy to the DEC
Trans1 State ID:	08690
Trans2 State ID:	X10342
Generator Ship Date:	09/06/1996
Trans1 Recv Date:	09/06/1996
Trans2 Recv Date:	/ /
TSD Site Recv Date:	09/11/1996
Part A Recv Date:	10/09/1996
Part B Recv Date:	10/03/1996
Generator EPA ID:	NYD981138472
Trans1 EPA ID:	ILD984908202
Trans2 EPA ID:	NJD000813477
TSDF ID:	NJD002182897
Waste Code:	D008 - LEAD 5.0 MG/L TCLP
Quantity:	01119
Units:	P - Pounds
Number of Containers:	002
Container Type:	DM - Metal drums, barrels
Handling Method:	B Incineration, heat recovery, burning.
Specific Gravity:	100
Year:	1996

Document ID:	NJA2535371
Manifest Status:	Completed after the designated time period for a TSDF to get a copy to the DEC
Trans1 State ID:	08690
Trans2 State ID:	Not reported
Generator Ship Date:	12/20/1996
Trans1 Recv Date:	12/20/1996
Trans2 Recv Date:	/ /
TSD Site Recv Date:	12/23/1996
Part A Recv Date:	01/13/1997

MERCEDES-BENZ MANHATTAN INC (Continued) **1000168670**

Part B Recv Date:	01/21/1997
Generator EPA ID:	NYD981138472
Trans1 EPA ID:	ILD984908202
Trans2 EPA ID:	Not reported
TSDF ID:	NJD002182897
Waste Code:	D001 - NON-LISTED IGNITABLE WASTES
Quantity:	00198
Units:	P - Pounds
Number of Containers:	001
Container Type:	DM - Metal drums, barrels
Handling Method:	B Incineration, heat recovery, burning.
Specific Gravity:	100
Year:	1996

Document ID:	NJA2238962
Manifest Status:	Completed copy
Trans1 State ID:	08690
Trans2 State ID:	Not reported
Generator Ship Date:	01/15/1996
Trans1 Recv Date:	01/15/1996
Trans2 Recv Date:	/ /
TSD Site Recv Date:	01/15/1996
Part A Recv Date:	02/01/1996
Part B Recv Date:	01/31/1996
Generator EPA ID:	NYD981138472
Trans1 EPA ID:	ILD984908202
Trans2 EPA ID:	Not reported
TSDF ID:	NJD000768093
Waste Code:	D039 - TETRACHLOROETHYLENE 0.73 MG/L TCLP
Quantity:	00021
Units:	G - Gallons (liquids only)* (8.3 pounds)
Number of Containers:	002
Container Type:	DM - Metal drums, barrels
Handling Method:	R Material recovery of more than 75 percent of the total material.
Specific Gravity:	100
Year:	1996

Document ID:	NJA2636679
Manifest Status:	Completed after the designated time period for a TSDF to get a copy to the DEC
Trans1 State ID:	08690
Trans2 State ID:	Not reported
Generator Ship Date:	08/27/1996
Trans1 Recv Date:	08/27/1996
Trans2 Recv Date:	/ /
TSD Site Recv Date:	08/27/1996
Part A Recv Date:	09/10/1996
Part B Recv Date:	09/24/1996
Generator EPA ID:	NYD981138472
Trans1 EPA ID:	ILD984908202
Trans2 EPA ID:	Not reported
TSDF ID:	NJD000768093
Waste Code:	D039 - TETRACHLOROETHYLENE 0.73 MG/L TCLP
Quantity:	00048
Units:	G - Gallons (liquids only)* (8.3 pounds)
Number of Containers:	003

MERCEDES-BENZ MANHATTAN INC (Continued) **1000168670**

Container Type: DM - Metal drums, barrels
Handling Method: R Material recovery of more than 75 percent of the total material.
Specific Gravity: 100
Year: 1996

BROWNFIELDS:
Program: BCP
Site Code: 460494
Acres: 2.296
HW Code: C231077
SWIS: 3101
Town: New York City
Update By: MJKOMORO
Site Description: Site Location: The site is located at 536 West 41st Street in New York City, New York County and consists of one tax parcel. Historically this was a number of lots which recently consolidated into one lot which is 2.296 acres in size and is in the Hell's Kitchen neighborhood.Site Features: The site has a one to two story brick and concrete building with a partial basement and an asphalt-paved parking lot. Unused Amtrak tunnels and the No.7 train extension tunnels are located approximately 25 to 30 feet beneath the ground surface. It is bordered by a utility building to the north, a church and abandoned gas station to the east, bus parking to the south, and a NYC Transit Authority bus depot to the west.Current Zoning/Uses: The site is currently vacant and is zoned C6-4 which is a mixed commercial/residential zone. Mixed use residential/commercial sites are locared to the west of the site. Commercial buildings are located to the north while to the east are two churches and an abandoned commercial site. North east of the site are condominiums and a police station.Historical Uses: The site has included a bottling company and warehouse, an auto repair station, and a filling station in the past. Site Geography and Geology: The surface topography slopes down to the east and is approximately 20 feet above mean sea level. Due to the topography, it is expected that groundwater would flow from the southwest towards the Hudson River. However,the groundwater flow can be affected by factors such as bedrock, fill and other factors. Depth to bedrock ranges from 4 feet on the west side of the site to 19 feet on the east side. Bedrock consists of schist with granite intrusions.
Env Problem: Nature and Extent of Contamination - There have been three reported spills on the Site since 1996, including diesel and hydraulic oil.Soil - The BCP investigation soil sampling results indicate seven SVOCs exceed the NYSDEC Unrestricted Soil Cleanup Objectives (SCOs). Most notable of the SVOCs was benzo(a) pyrene, which slightly exceeded the commercial SCO of 1 ppm at two location with a maximum concentration of 1.33 ppm. Metals exceeding unrestreicted SCOs were detected in 10 of 11 locations sampled during the RI. The primary metal contaminant was lead, found above unrestricted SCOs in 8 of the original 11 samples and all 14 summplemental lead samples. Maximum lead concentration was 6590 ppm, which exceeded both the unrestricted SCO of 63 ppm as well as the commercial SCO of 1000 ppm. PCBs also exceed the unrestricted SCO of 0.1 ppm at two location, with a maximum concentration of 0.348 ppm. The pesticide 4,4'-DDT exceeded the unrestricted SCO of 0.0033 ppm at 6 locations with a maximum concentration of 0.0826 ppm. 4,4'-DDD and 4,4' DDE also exceeded unrestricted SCOs in one location.Groundwater - Groundwater impacts are limited to slight exceedances of groundwater standards by one

MERCEDES-BENZ MANHATTAN INC (Continued) **1000168670**

Health Problem: SVOC (2.4-dichlorophenol at a concentration of 8 ppb compared to the standard of 5 ppb) and several common metals.Soil Vapor - Tetrachloroethene at a maximum concentration of 120 ug/m3. Information submitted with the BCP application regarding the conditions at the site are currently under review and will be revised as additional information becomes available.

614
NE
1/4-1/2
0.434 mi.
2293 ft.

351 WEST 41ST ST
351 WEST 41 STREET
NYC, NY 10036

NY LTANKS **U001833174**
NY HIST UST **N/A**

Relative:
Higher

Actual:
37 ft.

LTANKS:

Site ID:	196934
Spill Number/Closed Date:	0203840 / 3/15/2005
Spill Date:	7/11/2002
Spill Cause:	Tank Test Failure
Spill Source:	Commercial/Industrial
Spill Class:	Known release that creates potential for fire or hazard. DEC Response. Willing Responsible Party. Corrective action taken.
Cleanup Ceased:	Not reported
Cleanup Meets Standard:	False
SWIS:	3101
Investigator:	JMKRIMGO
Referred To:	Not reported
Reported to Dept:	7/11/2002
CID:	199
Water Affected:	Not reported
Spill Notifier:	Tank Tester
Last Inspection:	Not reported
Recommended Penalty:	False
UST Involvement:	False
Remediation Phase:	0
Date Entered In Computer:	7/11/2002
Spill Record Last Update:	7/11/2005
Spiller Name:	Not reported
Spiller Company:	Not reported
Spiller Address:	Not reported
Spiller City,St,Zip:	***Update***, ZZ
Spiller County:	001
Spiller Contact:	KEVIN
Spiller Phone:	(212) 868-4122
Spiller Extention:	Not reported
DEC Region:	2
DER Facility ID:	4472
DEC Memo:	Prior to Sept, 2004 data translation this spill Lead_DEC Field was "KRIMGOLD"5/12/04. J.Krimgold spoke to Grag Peterson (Langan Engineering)@ 201-794-6900 a consultant for a potential buyer. He will submit a proposal for remediation of this site.3/15/05. J.Krimgold reviewed the Tank Closure Report submitted by LANGAN Eng. on December 8, 2004. Based on information provided 4000 gal #4 oil tank has been removed. Slightly contaminated soil found during tank's removal was excavated. Post-excavation samples show no residual soil contamination. NFA letter.
Remarks:	TANK DOSEN'T SEEM TO BE LEAKING - BUT LINED TO TANK ARE VERY OLD- TANK WILL BE CLEANED AND LINES ISLOATED - THAN RETESTED

351 WEST 41ST ST (Continued) **U001833174**

Material:

Site ID:	196934
Operable Unit ID:	854974
Operable Unit:	01
Material ID:	521649
Material Code:	0001A
Material Name:	#2 Fuel Oil
Case No.:	Not reported
Material FA:	Petroleum
Quantity:	0
Units:	Gallons
Recovered:	No
Resource Affected:	Not reported
Oxygenate:	False

Tank Test:

Site ID:	196934
Spill Tank Test:	1527277
Tank Number:	1
Tank Size:	4000
Test Method:	03
Leak Rate:	0
Gross Fail:	Not reported
Modified By:	Spills
Last Modified:	10/1/2004
Test Method:	Horner EZ Check I or II

HIST UST:

PBS Number:	2-149020
SPDES Number:	Not reported
Emergency Contact:	KEVIN CURRY
Emergency Telephone:	(201) 543-5597
Operator:	CARROLL MUSICAL
Operator Telephone:	(212) 868-4120
Owner Name:	QUATRO PROPERTIES ASSOCIATES
Owner Address:	60 EAST 42 STREET
Owner City,St,Zip:	NYC, NY 10017
Owner Telephone:	(212) 868-4120
Owner Type:	Corporate/Commercial
Owner Subtype:	Not reported
Mailing Name:	QUATRO PROPERTIES ASSOCIATES
Mailing Address:	60 EAST 42 STREET
Mailing Address 2:	Not reported
Mailing City,St,Zip:	NYC, NY 10017
Mailing Contact:	Not reported
Mailing Telephone:	(212) 868-4120
Owner Mark:	First Owner
Facility Status:	1 - Active PBS facility, i.e. total capacity of the PBS tanks is greater than 1,100 gallons, regardless if Subpart 360-14 tanks exist or not at the facility.
Facility Addr2:	351 WEST 41 STREET
SWIS ID:	6201
Old PBS Number:	Not reported
Facility Type:	OTHER RETAIL SALES
Inspected Date:	Not reported

351 WEST 41ST ST (Continued) **U001833174**

Inspector:	Not reported
Inspection Result:	Not reported
Federal ID:	Not reported
Certification Flag:	False
Certification Date:	07/23/1998
Expiration Date:	10/15/2002
Renew Flag:	False
Renewal Date:	Not reported
Total Capacity:	4000
FAMT:	True
Facility Screen:	No Missing Data
Owner Screen:	Minor Data Missing
Tank Screen:	Minor Data Missing
Dead Letter:	False
CBS Number:	Not reported
Town or City:	NEW YORK CITY
County Code:	62
Town or City:	01
Region:	2

Tank Id:	001
Tank Location:	UNDERGROUND
Tank Status:	In Service
Install Date:	Not reported
Capacity (gals):	4000
Product Stored:	NOS 1,2, OR 4 FUEL OIL
Tank Type:	Steel/carbon steel
Tank Internal:	Not reported
Tank External:	Not reported
Pipe Location:	Not reported
Pipe Type:	STEEL/IRON
Pipe Internal:	Not reported
Pipe External:	None
Second Containment:	None
Leak Detection:	None
Overfill Prot:	Product Level Gauge, Vent Whistle
Dispenser:	Suction
Date Tested:	05/01/1998
Next Test Date:	05/01/2003
Missing Data for Tank:	Minor Data Missing
Date Closed:	Not reported
Test Method:	Horner EZ Check
Deleted:	False
Updated:	True
Lat/long:	Not reported

BP615 **SPILL NUMBER 0008894** **NY LTANKS** **S104877129**
ENE **236 W. 40TH ST** **N/A**
1/4-1/2 **MANHATTAN, NY**
0.435 mi.
2295 ft. **Site 1 of 3 in cluster BP**

Relative:
Higher

Actual:
47 ft.

LTANKS:

Site ID:	134201
Spill Number/Closed Date:	0008894 / 3/18/2003
Spill Date:	10/31/2000
Spill Cause:	Tank Overfill
Spill Source:	Tank Truck

SPILL NUMBER 0008894 (Continued) **S104877129**

Spill Class:	Known release that creates potential for fire or hazard. DEC Response. Willing Responsible Party. Corrective action taken.
Cleanup Ceased:	Not reported
Cleanup Meets Standard:	False
SWIS:	3101
Investigator:	SACCACIO
Referred To:	Not reported
Reported to Dept:	10/31/2000
CID:	233
Water Affected:	Not reported
Spill Notifier:	Other
Last Inspection:	Not reported
Recommended Penalty:	False
UST Involvement:	False
Remediation Phase:	0
Date Entered In Computer:	10/31/2000
Spill Record Last Update:	3/18/2003
Spiller Name:	Not reported
Spiller Company:	OIL CO. UNK
Spiller Address:	Not reported
Spiller City,St,Zip:	ZZ
Spiller County:	001
Spiller Contact:	Not reported
Spiller Phone:	Not reported
Spiller Extention:	Not reported
DEC Region:	2
DER Facility ID:	115315
DEC Memo:	Not reported
Remarks:	appears that oil company overfilled the tank in basement fd is on scene spill is contained in basement no call back needed

Material:

Site ID:	134201
Operable Unit ID:	831327
Operable Unit:	01
Material ID:	546394
Material Code:	0001A
Material Name:	#2 Fuel Oil
Case No.:	Not reported
Material FA:	Petroleum
Quantity:	100
Units:	Gallons
Recovered:	No
Resource Affected:	Not reported
Oxygenate:	False

Tank Test:

BO616 **608 W 40 ST - MAN** **NY LTANKS** **S102671470**
North **608 W.40TH ST** **N/A**
1/4-1/2 **MANHATTAN, NY**
0.437 mi.
2307 ft. **Site 5 of 5 in cluster BO**

Relative:
Lower

Actual:
18 ft.

LTANKS:

Site ID:	168315
Spill Number/Closed Date:	8909404 / 10/16/1997
Spill Date:	12/27/1989
Spill Cause:	Tank Overfill
Spill Source:	Private Dwelling
Spill Class:	Known release with minimal potential for fire or hazard. DEC Response. Willing Responsible Party. Corrective action taken.
Cleanup Ceased:	Not reported
Cleanup Meets Standard:	False
SWIS:	3101
Investigator:	FINGER
Referred To:	Not reported
Reported to Dept:	12/28/1989
CID:	Not reported
Water Affected:	Not reported
Spill Notifier:	Responsible Party
Last Inspection:	Not reported
Recommended Penalty:	False
UST Involvement:	False
Remediation Phase:	0
Date Entered In Computer:	12/28/1989
Spill Record Last Update:	1/6/2003
Spiller Name:	Not reported
Spiller Company:	Not reported
Spiller Address:	Not reported
Spiller City,St,Zip:	***Update***, ZZ
Spiller County:	001
Spiller Contact:	Not reported
Spiller Phone:	Not reported
Spiller Extention:	Not reported
DEC Region:	2
DER Facility ID:	141794
DEC Memo:	Not reported
Remarks:	CUSTOMER ORDERED 2K GALS - TK OVERFILL @ 1.2K - ESCAPE FROM VENT - MY-STIC SENDS CLEANUP CREW, BUT CUSTOMER HAD ALREADY HOSED DOWN SPILL & SPREAD OVER LARGE AREA - NY SANIT PUTS DOWN SAND

Material:

Site ID:	168315
Operable Unit ID:	934328
Operable Unit:	01
Material ID:	564985
Material Code:	0002A
Material Name:	#4 Fuel Oil
Case No.:	Not reported
Material FA:	Petroleum
Quantity:	15
Units:	Gallons
Recovered:	No
Resource Affected:	Not reported
Oxygenate:	False

608 W 40 ST - MAN (Continued) **S102671470**

Tank Test:

BP617
ENE
1/4-1/2
0.438 mi.
2312 ft.

NATIONAL CAR RENTAL
252 WEST 40TH ST
MANHATTAN, NY

NY LTANKS **S106123829**
N/A

Site 2 of 3 in cluster BP

Relative:
Higher

Actual:
47 ft.

LTANKS:

Site ID:	276927
Spill Number/Closed Date:	0308028 / 8/1/2005
Spill Date:	10/29/2003
Spill Cause:	Tank Failure
Spill Source:	Commercial/Industrial
Spill Class:	Known release that creates potential for fire or hazard. DEC Response. Willing Responsible Party. Corrective action taken.
Cleanup Ceased:	Not reported
Cleanup Meets Standard:	False
SWIS:	3101
Investigator:	aaobliga
Referred To:	Not reported
Reported to Dept:	10/29/2003
CID:	195
Water Affected:	Not reported
Spill Notifier:	Affected Persons
Last Inspection:	Not reported
Recommended Penalty:	False
UST Involvement:	True
Remediation Phase:	0
Date Entered In Computer:	10/29/2003
Spill Record Last Update:	11/15/2005
Spiller Name:	PAULA RICKBORN
Spiller Company:	ANC RENTAL CORP
Spiller Address:	200 SOUTH ANDREWS AV
Spiller City,St,Zip:	FORT LAUDERDALE, FL 33301-
Spiller County:	001
Spiller Contact:	CALLER
Spiller Phone:	Not reported
Spiller Extention:	Not reported
DEC Region:	2
DER Facility ID:	225139
DEC Memo:	Prior to Sept, 2004 data translation this spill Lead_DEC Field was "ROMMEL"10/30/03 DDO Sawyer sent contaminated soil letter to:Roberta BarkmanHastings, Janofsky & Walker10th Floor1299 Pennsylvania AvenueWashington, DC 2000412/08/03Letter mailed to:Ms. Paula RickbornANC Rental Corporation200 South Andrews Avenue, 2nd FloorFort Lauderdale, Florida 33301H,J & W copiedAmerican Environmental Assessmen, Eric Meyn 631-586-2000 copiedLetter required that a subsurface investigation be performed to delineate the extent of petroleum contamination in the soil and groundwater, both on and off site. Assuming you will gain access to the existing monitoring well network (associated with Spill 9502512), two additional wells must be installed in the vicinity of the west wall soil sample and in the southwest corner, northwest of the floor drain. If you cannot access the existing wells, your investigation must include the installation of a minimum of three monitoring wells. A report summarizing the

NATIONAL CAR RENTAL (Continued) **S106123829**

findings of the subsurface investigation including boring logs, well installation logs, soil and groundwater sample analyses, site plan, a surrounding property sketch including property layout and usage, and conclusions and recommendations must be submitted to the Department before January 31, 2003. Additional borings/monitoring wells may be required by the Department upon review of the investigation report.Rommel4/7/05-Vought-Spill transferred from Rommel to Vought as per Tang.8/1/05-Vought-This spill closed and referred to open spill #9502512 at same location.9/12/05 - File transferred from Vought to Obligado.9/13/05 - Obligado - Receive fax from Paul Hastings Attorneys requesting spill #0308028 be consolidated with open spill #95020512. Call Roberta Barkman at Paul Hastings to inform her that the #0308028 spill was already closed by Vought on 8/1/05 and consolidated with the #95020512 spill number. Roberta asks for documentation and Obligado will send letter.

Remarks: COMPANY REMOVING 2 1000 GAL TANKS FROM PROPERTY AND TANKS APPEAR TO HAVE BEEN LEAKING FOR UNDETERMINED AMOUNT OF TIME. CURRENTLY REMOVING CONCRETE ENCASEMENT AND CONCRETE SMELLS OF GASOLINE.

Material:

Site ID:	276927
Operable Unit ID:	876523
Operable Unit:	01
Material ID:	501549
Material Code:	0009
Material Name:	Gasoline
Case No.:	Not reported
Material FA:	Petroleum
Quantity:	0
Units:	Gallons
Recovered:	No
Resource Affected:	Not reported
Oxygenate:	False

Tank Test:

Site ID:	262504
Spill Number/Closed Date:	9502512 / 9/5/2006
Spill Date:	5/30/1995
Spill Cause:	Tank Failure
Spill Source:	Commercial/Industrial
Spill Class:	Known release with minimal potential for fire or hazard. DEC Response. Willing Responsible Party. Corrective action taken.
Cleanup Ceased:	Not reported
Cleanup Meets Standard:	False
SWIS:	3101
Investigator:	aaobliga
Referred To:	Not reported
Reported to Dept:	5/30/1995
CID:	Not reported
Water Affected:	Not reported
Spill Notifier:	Other
Last Inspection:	Not reported
Recommended Penalty:	False
UST Involvement:	True

NATIONAL CAR RENTAL (Continued) **S106123829**

Remediation Phase:	0
Date Entered In Computer:	6/7/1995
Spill Record Last Update:	9/5/2006
Spiller Name:	Not reported
Spiller Company:	NATIONAL CAR RENTAL/GM
Spiller Address:	Not reported
Spiller City,St,Zip:	ZZ -
Spiller County:	001
Spiller Contact:	Not reported
Spiller Phone:	Not reported
Spiller Extention:	Not reported
DEC Region:	2
DER Facility ID:	225139
DEC Memo:	Prior to Sept, 2004 data translation this spill Lead_DEC Field was "ROMMEL"09/03/03Reassigned from Tibbe to Rommel.09/11/03Spoke to Chris Lochra EnecoTech. No free product at this time in wells.They have initiated the peroxide injections.A report will be generated toward the end of the year.10/29/03 - ANC Rental Corporation liable for this new spill.6/22/05-Vought-Received call Jed Smith (GES 303-861-2200x196) who is consultant for Realm (consultant for old spill number). GES does not work for national. Two different responsible parties USTs removed in late 2003 and new spill number issued.GM formerly owned National Car Rental prior to the merger with Alamo and Vanguard.See also Spill # 0308028 reported by American Envmtl removing two 1000 gallon tanks. American Environmental contracted by ANS Rental Corporation 200 South Andrews Avenue, 2nd Floor, Ft. Lauderdale, FLA 3330195 spill and 03 spill being handled by diffent RPs and consultants.RommelGM retained liability for this spill prior to merge with Alamo, Vanguard. 02/03/04Drilling scheduled 2/4/04.LBG, Ed DeStepanus 914-694-5711Rommel4/7/05-Vought-Spill transferred from Rommel to Vought as per Tang.6/23/05-Vought-Spoke to Jed Smith (GES 303-861-2200x196) who is consultant for Realm (former ownwer of site). USTs removed in late 2003. Report was sent to DEC on 2/15/05. Peroxide injections peformed in 2002-2003 and report recommended NFA. An additional copy will be sent for review. Sensitive receptor survey performed in 1999. A copy of sensitive receptor report, tank closure report and NFA request will be sent for review.8/1/05-Vought-See also closed spill #0308028. New file review by Vought:Final Results of Soil Investigation at 252 W. 40th Street-October 1995. Installation of sixteen soil borings. Bedrock encountered at 4' below grade in basement. Free phase product was observed in soil sample SB12-2[2-4'] and also in SB15-2[2-4']. Soil analyticals show: 310ppb MTBE(SB7-1 0-2'bg), 3000ppb MTBE(SB9-1 0-2'bg), 460ppb benzene(SB11-1 0-2'bg), 12400ppb xylene(SB11-1 0-2'bg), 7700ppb MTBE(SB12-1 0-2'bg), 980ppb benzene(SB12-2 2-4'bg), 4800ppb toluene(SB12-2 2-4'bg), 21400ppb xylene(SB12-2 2-4'bg), 25000ppb MTBE(SB12-2 2-4'bg), 1520ppb xylene(SB15-1 0-2'bg), 550ppb benzene(SB15-2 2-4'bg), 14000ppb ethylbenzene(SB15-2 2-4'bg), 4600ppb toluene(SB15-2 2-4'bg), 72000ppb xylene(SB15-2 2-4'bg). Subsurface Investigation for Underground Storage Tanks (EnecoTech 303-861-2200)-1/10/00. Installation of three soil borings around two (550-gallon) gasoline USTs. Three monitoring wells were advanced into bedrock. "Soil impacts appeared greatest adjacent to and downgradient of the dispenser. "EnecoTech is requesting that the site be closed under risk based corrective action criteria since no complete exposure pathways have been identified". Site is located within a parking garage and two USTs are in basement of garage. USTs were in

NATIONAL CAR RENTAL (Continued) **S106123829**

bedrock. "The results of the survey indicated that none of the thirteen adjoining property occupants had complaints of vapors". Soil analyticals show no TAGM 4046 Required Soil Cleanup Objective exceedences. Groundwater analyticals show: 37ppb benzene(GW1), 18ppb toluene(GW1), 1270ppb ethylbenzene(GW1), 4095ppb xylene(GW1), 8.5ppb toluene(GW2), 91ppb ethylbenzene(GW2), 181ppb xylene(GW2), 109ppb benzene(GW3), 27600ppb MTBE(GW3). Phase I Additional Subsurface Investigation (EnecoTech)-January 2002. Installation of thirteen soil borings. "USTs are filled through street level fill pipes on the west side of the garage". "In its letter of June 11, 2001 the NYSDEC requested further soil and groundwater investigation at the site with emphasis being placed on the two areas where ENSR encountered free product..." Groundwater flow to the west/southwest. "EnecoTech recommends 1)installation of two monitoring wells for downgradient delineation 2)the injection of dilute hydrogen peroxide into the monitoring wells to enhance natural biodregradation". Soil analyticals show: 1655ppb MTBE(GP4), 8800ppb MTBE(GP12), 1540ppb xylene(GP13), 3560ppb xylene(GP13). Groundwater analyticals show: 120ppb benzene(GW1), 735ppb ethylbenzene(GW1), 1360ppb xylene(GW1), 73ppb MTBE(GW1), 1510ppb MTBE(GW3). Underground Storage Tank Closure Report (American Environmental)-November 2003. Removal of two (1000-gallon) gasoline USTs. Two dispenser islands were present (one on basement level and one on the first floor level of the garage). The fill box to the tanks was on West 40th Street. A total of 22 (55-gallon) drums of impacted soil was removed from the site. Soil excavation was limited due to the presence of a sewer line on the east side of the excavation and "the spatial constraints of maintaining an active facility on the north side of the excavation". Five endpoint soil samples were collected. 8/3/05-Continued file review by Vought:Underground Storage Tank Closure Report (American Environmental)-November 2003. Endpoints from UST excavation show: 6600ppb toluene(west wall 5’bg), 13000ppb xylene(West wall 5’bg), 3100ppb benzene(bottom 8’bg), 65000ppb toluene(bottom 8’bg), 38000ppb ethylbenzene(bottom 8’bg), 140000ppb xylene(bottom 8’bg), 10000ppb MTBE(bottom 8’bg).Phase II Investigation and Initial Corrective Action Report(Eneco Tech)-5/2/03. "Eneco Tech is proposing injection of dilute hydrogen peroxide solution at the facility in order to increase dissolved oxygen concentrations...". Installation of six monitoring wells and one injection well. Free product in GW-7. Groundwater flow to the southeast. Soil analyticals show: 1540ppb xylene(GP13), 3560ppb xylene(GP15), 1655ppb MTBE(GP4), 8800ppb MTBE(GP4). Groundwater analyticals show: 237ppb benzene(GW1), 974ppb ethylbenzene(GW1), 935ppb xylene(GW1), 44400ppb MTBE(GW1), 820ppb MTBE(GW3), 4360ppb MTBE(GW4), 9ppb benzene(GW5), 5ppb toluene(GW5), 19ppb ethylbenzene(GW5), 416ppb MTBE(GW5), 325ppb benzene(GW7), 1860ppb toluene(GW7), 1700ppb ethylbenzene(GW7), 13300ppb xylene(GW7), 2890ppb MTBE(GW7), 7ppb benzene(GW8), 12ppb ethylbenzene(GW8), 67ppb xylene(GW8), 510ppb MTBE(GW8), 12ppb xylene(GW9).Letter from DEC Sawyer to Roberta Barkman (Paul, Hastings, Janfosky and Walker LLP)-10/30/03. "The NYSDEC has received notification that petroleum contaminated soil was discovered at the above referenced site".Letter from Paul Hastings to DEC Sawyer-11/11/03. "This letter is to confirm our understanding that the Department of Environmental Conservation is flexible on the two week deadline contained in your October 30, 2003 letter to me".Letter from DEC Rommel to ANC Rental Corporation (Paula Rickborn)-12/8/03. Department reviewed UST Closure Report and requires additional

NATIONAL CAR RENTAL (Continued) **S106123829**

investigation both onsite and offsite. Letter also required the installation of two monitoring wells in the "vicinity of the west wall soil sample and in the southwest corner, northwest of the floor drain". Report due to the DEC by 1/31/04. Letter from Leggette, Brashears and Graham(Destefanis) to ANC(Rickborn)-12/11/03. Proposal for installation of ten soil borings in vicinity of former UST location and preparation of a RAP. Letter from Paul Hastings to DEC Rommel-12/23/03. "...this letter is a request for an extension of the January 31, 2004 deadline for investigation and reporting..." Request to extend deadline to 3/31/04. Request due to coordination with General Motors (previous ownwer of site). General Motor's consultant is EnecoTech.Corrective Action Progress and Groundwater Sampling Report (Eneco Tech)-3/11/04. Application of hydrogen peroxide during six monthly site visits. Eleven monitoring wells onsite. "The dissolved oxygen measurements indicate that a general increase has been effected across the site , in particular in the vicinity of the former UST pit (GW-1) and along the south wall of the garage(W-7) where free product has been detected". "The application of hydrogen peroxide solution at a 10% concentration is scheduled for March and April". Depth to groundwater is 1-3' below grade and flow to the south. Groundwater analyticals show: 59ppb benzene(GW1), 72ppb ethylbenzene(GW1), 27ppb xylene(GW1), 2960ppb MTBE(GW1), 12ppb MTBE(GW3), dry well(GW4), 9ppb ethylbenzene(GW5), 11ppb MTBE(GW5), 13ppb benzene(GW7), 12ppb ethylbenzene(GW7), 726ppb xylene(GW7), 2360ppb MTBE(GW7), 76ppb benzene(GW8), 47ppb ethylbenzene(GW8), 1750ppb MTBE(GW8).Remedial Investigation Report (Leggette, Brashears and Graham)-March 2004. Consultant hired by National Environmental. Installation of two additional monitoring wells. Two samples were collected "for forensic analysis in order to determine approximate aging...". Groundwater flow to the east-southeast. Soil analyticals show:140ppb MTBE(GW10 4-8'). Groundwater analyticals show: 59ppb benzene(GW1), 72ppb ethylbenzene(GW1), 27ppb xylene(GW1), 2960ppb MTBE(GW1), 12ppb MTBE(GW3), 9ppb ethylbenzene(GW5), 11ppb MTBE(GW5), 13ppb benzene(GW7), 12ppb ethylbenzene(GW7), 726ppb xylene(GW7), 2360ppb MTBE(GW7), 76ppb benzene(GW8), 47ppb ethylbenzene(GW8), 1750ppb MTBE(GW8), 19ppb benzene(GW10), 16ppb ethylbenzene(GW10), 76ppb toluene(GW10), 97ppb xylene(GW10), 1700ppb MTBE(GW10), 35ppb benzene(GW11), 23ppb ethylbenzene(GW11), 91ppb toluene(GW11), 198ppb xylene(GW11), 390ppb MTBE(GW11).Corrective Action Progress and Groundwater Sampling Report (EnecoTech)-2/15/05. Application of dilute hydrogen peroxide during monthly site visits. Eleven monitoring wells onsite. Groundwater flow to the south-southeast. "The data show that oxygen levels have generally returned to those observed prior to the hydrogen peroxide treatments". "it would be expected that concentrations of STARS VOCs will continue to show a decline toward the applicable New York Standards. Therefore regulatory closure of this site is requested". Groundwater analyticals show: 1.4ppb benzene(GW1), 15ppb ethylbenzene(GW1), 7ppb xylene(GW1), 55ppb MTBE(GW1), 10ppb benzene(GW7), 6ppb toluene(GW7), 49ppb ethylbenzene(GW7), 121ppb xylene(GW7), 470ppb MTBE(GW7), 36ppb benzene(GW8), 6ppb ethylbenzene(GW8), 908ppb MTBE(GW8), 10ppb benzene(GW10), 96ppb toluene(GW10), 25ppb ethylbenzene(GW10), 192ppb xylene(GW10), 291ppb MTBE(GW8), 40ppb benzene(GW11), 100ppb toluene(GW11), 37ppb ethylbenzene(GW11), 139ppb xylene(GW11), 333ppb MTBE(GW11).Letter from GES Jed Smith to DEC Vought-6/29/05. Sent copies of 2/15/05 sampling report, 5/04 remedial investigation report, 11/03 UST Closure Report and 1/00 request for closure.

NATIONAL CAR RENTAL (Continued) **S106123829**

8/5/05-Vought-After file review DEC requires: 1)continued monitoring to ensure conditions exist (DO concentrations) Vought called Smith (303-861-2200x196) and application of peroxide was performed in May 2004 and DO levels still capable of supporting MNA. If groundwater concentrations show continued decrease spill be closed.Letter should be sent to:David FaveroFavero Geosciences1210 South 5th StreetSuite 2Springfield, Ill. 62703Fax; 217-522-67278/9/05-Vought-Sent letter with above requirement.9/12/05- Obligado -FILE TRANSFERRED FROM VOUGHT TO OBLIGADO9/14/05- Obligado- Review letter from Paul Hastings Attorneys, dated 9/8/05, which requested that Spill #0308028 be combined with Spill #9502512. Called Roberta Barkman and informed her that the 03 spill number was already closed by DEC Vought on 8/1/05 and consolidated with previous 95 spill number.3/29/06 - Obligado - Called Smith (303-861-2200x196). He no longer works for company. Directed call to Joel Young (ext 144), left message to call DEC. 9/1/06 - Obligado - Review Corrective Action Progress and Ground Water Monitoring Report, dated May 18, 2006. Requests closure based on decreasing trends in most wells, source removal (USTs and dispensers) and sensitive receptor survey which found no complete exposure pathways. Max total VOCs is 3708 ppb in GW5 with 1106 BTEX and 1590 MTBE. 8 of the 11 wells show an overall decreasing trend. 2 of the 11 wells (MW5 and MW2) show increasing trend. 1 well (MW10) shows fluctuating trend. Will discuss closure with Joe Sun.9/5/06 - Obligado - After discussion with DEC Sun, issue NFA. Call Eric Harvey at GES (845) 878-8067, ext 20. Asked him if there were any plans to redevelop the site as residential. He said he was unaware of any redevelopment plans. The site is still a rental facility with a carwash. I Asked thim where to send the NFA letter. He said he will email the information.

Remarks: NOTIFIER DID SOIL TESTING AND FOUND CONTAMINATION 2 550 GAL TANKS BURIED ON SITE

Material:

Site ID:	262504
Operable Unit ID:	1013574
Operable Unit:	01
Material ID:	367572
Material Code:	0009
Material Name:	Gasoline
Case No.:	Not reported
Material FA:	Petroleum
Quantity:	-1
Units:	Gallons
Recovered:	No
Resource Affected:	Not reported
Oxygenate:	False

Tank Test:

BP618 ENE 1/4-1/2 0.439 mi. 2320 ft. | **TANK TEST FAILURE TTF**
250 WEST 40TH STREET
NEW YORK, NY

Site 3 of 3 in cluster BP

NY LTANKS | **S111738855**
N/A

Relative: Higher

Actual: 47 ft.

LTANKS:

Site ID:	461489
Spill Number/Closed Date:	1113493 / 6/21/2012
Spill Date:	3/1/2012
Spill Cause:	Tank Test Failure
Spill Source:	Unknown
Spill Class:	Known release with minimal potential for fire or hazard. DEC Response. Willing Responsible Party. Corrective action taken.
Cleanup Ceased:	Not reported
Cleanup Meets Standard:	False
SWIS:	3101
Investigator:	SMSANGES
Referred To:	Not reported
Reported to Dept:	3/1/2012
CID:	Not reported
Water Affected:	Not reported
Spill Notifier:	Other
Last Inspection:	Not reported
Recommended Penalty:	False
UST Involvement:	False
Remediation Phase:	0
Date Entered In Computer:	3/1/2012
Spill Record Last Update:	6/21/2012
Spiller Name:	NAFSHI REALTORS CORP - MORRIS FRANKEO
Spiller Company:	UNKNOWN
Spiller Address:	250 WEST 40TH STREET
Spiller City,St,Zip:	NEW YORK, NY
Spiller County:	999
Spiller Contact:	NAFSHI REALTORS CORP - MORRIS FRANKEO
Spiller Phone:	(718) 783-0202
Spiller Extention:	Not reported
DEC Region:	2
DER Facility ID:	415935
DEC Memo:	6/21/2012 Sangesland reviewed a letter/report from NYC Tank Testing (718-731-7011)Letter says after TTF, their company replaced the fill line, defective vent line and manhole gasket. There was no visible sign of contamination/spill.System was retested on 3/26/2012 and passed.
Remarks:	3000 g above ground tank pbs-2-606052

Material:

Site ID:	461489
Operable Unit ID:	1211575
Operable Unit:	01
Material ID:	2209389
Material Code:	0002A
Material Name:	#4 Fuel Oil
Case No.:	Not reported
Material FA:	Petroleum
Quantity:	Not reported
Units:	Not reported
Recovered:	Not reported
Resource Affected:	Not reported

TANK TEST FAILURE TTF (Continued) **S111738855**

Oxygenate: False

Tank Test:

BQ619 SE 1/4-1/2 0.441 mi. 2329 ft. **TRAPER'S INCORPORATED 135 WEST 30TH STREET NEW YORK, NY** **NY LTANKS** **S100144990 N/A**

Site 1 of 3 in cluster BQ

Relative: Higher

Actual: 38 ft.

LTANKS:

Site ID:	91075
Spill Number/Closed Date:	8709868 / 10/7/1992
Spill Date:	2/22/1988
Spill Cause:	Tank Test Failure
Spill Source:	Commercial/Industrial
Spill Class:	Known release with minimal potential for fire or hazard. DEC Response. Willing Responsible Party. Corrective action taken.
Cleanup Ceased:	10/7/1992
Cleanup Meets Standard:	False
SWIS:	3101
Investigator:	BATTISTA
Referred To:	Not reported
Reported to Dept:	2/22/1988
CID:	Not reported
Water Affected:	Not reported
Spill Notifier:	Tank Tester
Last Inspection:	Not reported
Recommended Penalty:	False
UST Involvement:	False
Remediation Phase:	0
Date Entered In Computer:	2/23/1988
Spill Record Last Update:	2/15/1994
Spiller Name:	Not reported
Spiller Company:	SIDNEY J. BURNSTEIN INC.
Spiller Address:	/DANNY ACOSTA
Spiller City,St,Zip:	ZZ
Spiller County:	001
Spiller Contact:	Not reported
Spiller Phone:	Not reported
Spiller Extention:	Not reported
DEC Region:	2
DER Facility ID:	82101
DEC Memo:	Not reported
Remarks:	A 1,500. GALLON SYSTEM FAILED THE PETRO-TITE TANK TEST. THE LEAK RATE WAS DETECTECTED AT -0.768 GALLONS PER HR. THE TANK IS LOCATED IN A BASEMENT UNDER THE FLOOR, THE OWNER TO EXCAVATE, AND RETEST.

Material:

Site ID:	91075
Operable Unit ID:	914806
Operable Unit:	01
Material ID:	461662
Material Code:	0002A
Material Name:	#4 Fuel Oil
Case No.:	Not reported

TRAPER'S INCORPORATED (Continued) **S100144990**

Material FA:	Petroleum
Quantity:	-1
Units:	Gallons
Recovered:	No
Resource Affected:	Not reported
Oxygenate:	False

Tank Test:

Site ID:	91075
Spill Tank Test:	1533291
Tank Number:	Not reported
Tank Size:	0
Test Method:	00
Leak Rate:	0
Gross Fail:	Not reported
Modified By:	Spills
Last Modified:	10/1/2004
Test Method:	Unknown

BK620 **MARY BOONE GALLERY** **NY LTANKS** **S104782023**
SW **537-541 W. 24TH ST** **N/A**
1/4-1/2 **MANHATTAN, NY**
0.445 mi.
2347 ft. **Site 2 of 3 in cluster BK**

Relative:
Lower

Actual:
10 ft.

LTANKS:

Site ID:	229980
Spill Number/Closed Date:	0005393 / 6/8/2007
Spill Date:	8/5/2000
Spill Cause:	Tank Failure
Spill Source:	Commercial/Industrial
Spill Class:	Known release that creates potential for fire or hazard. DEC Response. Willing Responsible Party. Corrective action taken.
Cleanup Ceased:	Not reported
Cleanup Meets Standard:	False
SWIS:	3101
Investigator:	kkchanda
Referred To:	Not reported
Reported to Dept:	8/5/2000
CID:	322
Water Affected:	Not reported
Spill Notifier:	Other
Last Inspection:	Not reported
Recommended Penalty:	False
UST Involvement:	True
Remediation Phase:	0
Date Entered In Computer:	8/5/2000
Spill Record Last Update:	6/11/2007
Spiller Name:	KRIS MAIN
Spiller Company:	Not reported
Spiller Address:	537 -541 W. 24TH ST
Spiller City,St,Zip:	MANHATTAN, NY
Spiller County:	001
Spiller Contact:	KRIS MAIN
Spiller Phone:	(732) 390-5858
Spiller Extention:	Not reported

MARY BOONE GALLERY (Continued) **S104782023**

DEC Region: 2
DER Facility ID: 189550
DEC Memo: Prior to Sept, 2004 data translation this spill Lead_DEC Field was "SAWYER"4/22/03 SAMUEL- RCVD TANK CLOSURE & SITE ASSESSMENT REPORT.CONTACT PERSON:- HUGH J FREUND 212 705 7000- ATTORNEY FOR THE MARY BOONE GALLERY (R.P)2/9/06- DEC Piper spoke w/ LEE WESTCHOTT at Whitman CO. As per conversation there was free floating product discovered at the property. There is a monitoring well network. It has been recently sampled and Lee will forward a summary status report to the dept. including analytical summaries within the next month. Case referred to Koon Tang.06/08/06: This spill transferred to S.Kraszewski. - SK08/14/06: Received a voicemail from Ira Whitman, concerning the status of the site. He gave no callback number. SK reviewed the Tank Closure Report from Fall 2001. It is evident that high levels of VOCs were detected around the fuel oil UST. Lower exceedances were also found around the gasoline USTs and the Oil/Water separator. No mention if GW was encountered; the site lies next tothe Hudson River so GW is probably shallow. No MWs were installed during the investigation. Must know the GW condition above all else at this point. - SK08/15/06: Called Ira Whitman (732-553-4333) after he left a voicemail. He is no longer the consultant involved with this site, in fact he believes that no firm is involved at all. He was involved on a site project adjacent from this one: Dynamic Delivery was the contractor involved with the clean-up. He said this site already received an NFA. I said, based on the report, the GW condition must be established. He said it might be worth-while to review the reports from the neighboring site, which is also downgradient from this one (closer to the Hudson.) He said to contact a John Houshmand, of Clark Construction, who discovered the tanks during renovation work on the property. - SK08/18/06: Left a message for John Houshmand (917-553-4333). - SK08/22/06: John Houshmand called back. He gave me the contact info for Mary Boone, owner of the gallery. Gallery: 212-753-2929, Cell: 917-861-2929. She is not the property owner of the site, she only rents the space. According to John, contractor for the building and several others nearby, after the abatement of the gasoline tanks, fuel oil tank and sump pit the entire area was covered in concrete and established as the Mary Boone Gallery. He also mentioned the adjacent site which supposedly has GW wells and may be useful in characterizing the GW condition for this site. I told John I would look into this other site and get back to him, since he regularly deals with the owner. - SK08/29/06: I discussed the site situation with JK. The site needs a GW investigation, unfortunately their is no access to the interior so the MWs need to be placed on the sidewalk next to the former gasoline USTs and oil/water separator pit. Also, a soil boring next to the gasoline fill port will be needed. I called John Houshmand (917-553-4333) and explained what work would need to be done. I also asked him for the property owner's contact info since it is not on file. He will find out, plus he asked about other consultants to do the work since The Whitman company had a falling out with Mary Boone. I said to convince her that he seems like a reputable company based on the report. Letter was sent out asking for two MWs, a soil boring and sub-slab soilgas sampling. Property owner is a Samuel Weinberg. - SK11/09/06: Reassigned from Stephen Kraszewski to Chanda. (Chanda)01/02/07:Kartik Chnada of DEC sent a letter to Property Owner(Mr.Samuel Weinberg), requring that an additional investigation of GW and additional monitoring wells at the site. A work plan is

MARY BOONE GALLERY (Continued) **S104782023**

mandated by 03/02/07 for approval.01/10/07: Chanda received an e-mail from John Houshmand, Clark Construction Corp.He said that the RP will be retained Long Island Analytical Laboratories(LIAL), Inc. to perform this work. 2/27/07: Chanda received a limited subsurfsce investigstion work plan prepared by LIAL dated on 2/26/07.2/28/07: Chnada reviewed the limited subsurface investigation work plan. on 2/28/07, the Department conditionaly approves this work plan. On 2/28/07, Chanda sent a letter to RP(Samuel Weingberg)and his consultant (John Hushmand), Michael Veraldi (LIAL), requiring that an investigation summary report be submitted to DEC for review by April 16, 2007.4/19/07: Chnada received a phone call from Michael Veraldi, LIAL concerning the status of the site. He explained to me the cause of the delay on the investigation work report. 4/23/07: Chanda received a letter from Michael veraldi, LIAL regarding an extension to complete the approved work plan at the site.4/24/07: Chanda sent a time extension approval letter to the RP(Samuel Weingberg) and his consultant (John Hushmand), Michael Veraldi (LIAL). An Investigation Summary Report must be submitted to the Department by May 4, 2007. (Chanda)5/24/07: Chanda called John Hushmand (Clark Construction Corp.)and Micheael Veraldi (LIAL) regarding the investigation Summary Report and present site status. Micheal told me all work has been done and he is wating for analytical results. The report will be submited to DEC for review by 5/31/07. 6/6/07: On 6/5/07, Chanda received a Limited sub-surface site investigation report prepared by LIAL dated May 30, 2007.6/8/07:Kartik Chanda of DEC reviewed the imited sub-surface site investigation report regarding this spill.
The soil samples, grondwater samples and soil vapor samples showed that results is not exceed our NYSDEC and NYSDOH guideline. Chanda discussed with Joe Sun (NYSDEC) regarding the results of soil, groundwater, and soil vapor samples. Based on the information presented to the Department DEC closed this spill case. 6/11/07: Chanda sent a NFA letter to Samual Weinberg, Weinberg Properties and his consultants (John Houshmand, and Miclael Vrraldi) regarding closed this spill case.

Remarks: while removing tanks contaminated soil found -

Material:

Site ID:	229980
Operable Unit ID:	826450
Operable Unit:	01
Material ID:	2125257
Material Code:	0032A
Material Name:	METHANOL
Case No.:	00067561
Material FA:	Hazardous Material
Quantity:	Not reported
Units:	Not reported
Recovered:	Not reported
Resource Affected:	Not reported
Oxygenate:	True
Site ID:	229980
Operable Unit ID:	826450
Operable Unit:	01
Material ID:	2125258
Material Code:	2645A
Material Name:	BTEX
Case No.:	Not reported

MARY BOONE GALLERY (Continued) **S104782023**

Material FA:	Oxygenates
Quantity:	Not reported
Units:	Not reported
Recovered:	Not reported
Resource Affected:	Not reported
Oxygenate:	True
Site ID:	229980
Operable Unit ID:	826450
Operable Unit:	01
Material ID:	550118
Material Code:	0001A
Material Name:	#2 Fuel Oil
Case No.:	Not reported
Material FA:	Petroleum
Quantity:	0
Units:	Gallons
Recovered:	No
Resource Affected:	Not reported
Oxygenate:	True
Site ID:	229980
Operable Unit ID:	826450
Operable Unit:	01
Material ID:	550119
Material Code:	0009
Material Name:	Gasoline
Case No.:	Not reported
Material FA:	Petroleum
Quantity:	0
Units:	Gallons
Recovered:	No
Resource Affected:	Not reported
Oxygenate:	True

Tank Test:

BK621 **COMMERICAL BUILDLING** **NY LTANKS** **S110762281**
SW **521 WEST 23RD STREET** **N/A**
1/4-1/2 **NEW YORK, NY**
0.445 mi.
2349 ft. **Site 3 of 3 in cluster BK**

Relative:
Lower

Actual:
10 ft.

LTANKS:

Site ID:	444486
Spill Number/Closed Date:	1010869 / 11/27/2012
Spill Date:	1/24/2011
Spill Cause:	Tank Test Failure
Spill Source:	Commercial/Industrial
Spill Class:	Not reported
Cleanup Ceased:	Not reported
Cleanup Meets Standard:	False
SWIS:	3101
Investigator:	BKFALVEY
Referred To:	Not reported
Reported to Dept:	1/24/2011
CID:	Not reported
Water Affected:	Not reported

COMMERICAL BUILDLING (Continued) **S110762281**

Spill Notifier:	Tank Tester
Last Inspection:	Not reported
Recommended Penalty:	False
UST Involvement:	False
Remediation Phase:	0
Date Entered In Computer:	1/24/2011
Spill Record Last Update:	11/27/2012
Spiller Name:	Not reported
Spiller Company:	UNKNOWN
Spiller Address:	Not reported
Spiller City,St,Zip:	NY
Spiller County:	999
Spiller Contact:	BILL
Spiller Phone:	(212) 307-0500
Spiller Extention:	226
DEC Region:	2
DER Facility ID:	399382
DEC Memo:	TTF letter was sent to A B C Realty 152 W 57th Street 12th FloorNew York, NY 10019Attn: William HarraTTF in edocs.03/09/11-Hiralkumar Patel.3:00 PM:- visited site as inspecting property at 535 W 23rd street, a property two doors west from the subject site.met Fraser (917-921-8309), building super. site has building on slab and a photo gallery is located on groundfloor. Fraser mentioned that the tank is located somewhere underneath the gallery floor. he mentioned that after the tank system failed the test, tank was drained using supply line connection in boiler room. boiler room is sub-grade and west of the tank location. inspected boiler room wall adjoining the tank location and found no oil staining or seeping. fill port found sealed. Fraser mentioned that management is planning to remove tank and install new tank at the same location. currently, site is using temp. tank.6/7/11 Spoke to Seth Freedland, attorney representing the tenant, which is an art gallery. Phone: (212)344-1400 ext.202. He requested that they delay the work for the spill closure until July 2011. I would consider it, but would require a plan to do the investigation. He will contact the condo association and e-mail me back. Case has been open since January 2011. bf6/7/11 bf: received the folowing e-mail:Resending. Below bounced back. Sorry. Seth D. FriedlandFriedland Laifer & Robbins, LLP62 William Street, Third FloorNew York, New York 10005Tel. 212.344.1400 x. 202Fax 212.344.8735email: sfriedland@friedlandlaifer.comThis message and any attachments are solely for the use of the intended recipient(s). They may contain privileged and/or confidential information, attorney work product or other information protected from disclosure. If you are not an intended recipient, you are hereby notified that you received this email in error and that any review, dissemination, distribution or copying of this email and any attachment is strictly prohibited. If you have received this email in error, please contact the sender immediately and delete the message and any attachment from your system. Thank you for your cooperation.IRS Circular 230 Disclosure: To ensure compliance with requirements imposed by the U.S. Internal Revenue Service, we inform you that any tax advice contained in this communication (including any attachments) is not intended or written to be used, and cannot be used, by any taxpayer for the purpose of (1) avoiding tax-related penalties under the U.S. Internal Revenue Code or (2) promoting, marketing or recommending to another party any tax-related matters addressed herein. From: Seth D. Friedland Sent: Tuesday, June 07, 2011 12:46 PMTo: 'bkfalvey@gw.dec.state..ny.us'Cc:

COMMERICAL BUILDLING (Continued) **S110762281**

Seth D. FriedlandSubject: 521 West 23rd Street, NYC -- DEC Spill No. 1010869 - PBS No. 2-304158 Brian: Thanks for taking the time to discuss the above matte this morning. As mentioned, I represent the Steven Kasher Gallery which is theground level tenant at the condominium building which is the subject of the above PBS case. Our client operates a gallery at the location,and the tank is suspected of being buried under the galleryfloor. To accommodate our client's business requirements and to avoidundue disruption of our client's operations, as discussed, I would like tocoordinate the proposed tank closure work to be performed during the monthof July on a date or dates to be selected. You indicated that you wouldbe amenable to the work being done in July. I will coordinate with the building manager and its consultant in order to propose the scheduleof work and let you know. Should you have any questions, of course, please let me know. Thanks again for your assistance. Regards, Seth D. FriedlandFriedland Laifer & Robbins, LLP62 William Street, Third FloorNew York, New York 10005Tel. 212.344.1400 x. 202Fax 212.344.8735email: sfriedland@friedlandlaifer.comThis message and any attachments are solely for the use of the intended recipient(s). They may contain privileged and/or confidential information, attorney work product or other information protected from disclosure. If you are not an intended recipient, you are hereby notified that you received this email in error and that any review, dissemination, distribution or copying of this email and any attachment is strictly prohibited. If you have received this email in error, please contact the sender immediately and delete the message and any attachment from your system. Thank you for your cooperation.IRS Circular 230 Disclosure: To ensure compliance with requirements imposed by the U.S. Internal Revenue Service, we inform you that any tax advice contained in this communication (including any attachments) is not intended or written to be used, and cannot be used, by any taxpayer for the purpose of (1) avoiding tax-related penalties under the U.S. Internal Revenue Code or (2) promoting, marketing or recommending to another party any tax-related matters addressed herein.7/27/11 Received call from Rich Lovato of Advanced Site Restoration. Phone: (646)235-4800 and (212)809-1110. Contractor for gallery owner. Tank passed and lines failed ttt. I told him he needs to delineate contamination. He will send work plan. bf8/14/12 PBS inspection today. Tank is still in use based on the petrometer which shows that there are approximately 1400 gallons of fuel in the tank. NOV issued and sent to William Harra at the above address. PBS settlement conference scheduled for 9/19/12. bf9/19/12 Nopbody appeared for the PBS conference scheduled for today. bf9/25/12 Today, received e-mail response from Riteway, contractor for the facility:Hi Brian, I sent this package back on Sept 27, 2011. I did not follow up with you and thought that you had closed it. I just received another violation from the client dated 8/14/2012 inspection #31107. Please let me know if you need anything else. From: David Chan [mailto:david@petroleumtek.com] Sent: Tuesday, September 27, 2011 3:34 PMTo: 'Brian Falvey'Subject: spill 1010869 Hi Brian, Please find the closure report and supporting documentation for spill # 1010869. If you have any questions please do not hesitate to ask. Best regards, Dave Chan Riteway Tank Maintenance Corp.700 Hicks StreetBrooklyn, NY 11231718-855-7272 phone718-855-7244 faxdavid@petroleumtek.com ----------end----------10/1/12 On 9/25/12 received the following e-mail from David Chan of rite-way that also included attachments: site sketch, analytical sample results, closure requerst letter, and ttt tank only test

COMMERICAL BUILDLING (Continued) **S110762281**

report.----------start----------Hi Brian, I sent this package back on Sept 27, 2011. I did not follow up with you and thought that you had closed it. I just received another violation from the client dated 8/14/2012 inspection #31107. Please let me know if you need anything else.----------end----------On 9/28/12, received the following e-mail from David Chan which included the same attachments as the 9/25/12 e-mail:----------start----------Hi Brian....----------end----------Tank failed because of hole in vent line. Submitted photos show the vent line with a corrosion hole and no visual contamination. Four samples were taken and were below DER- 10 allowances. A tank system test is required to close the spill case. today, responded to Mr. Chan's e-mail with the following:----------start----------David, The spill case can not be closed until the Department receives a passing tightness test for the whole system. The owner needs to correct the following registration information:1. The product stored is #4 oil not #2 oil.2.The tank overfill prevention is registered as a gauge. A gauge used for overfill prevention is only applicable to aboveground tanks.3. The tank spill prevention is a catch basin. It is registered as none.4. Pipe secondary containment is blank. The information correction application is attached. There is no fee for this application transaction and an original copy must be submitted (fax or e-mail copies will be returned unprocessed).Brian----------end---------- bf11/13/12 received the following e-mail from David Chan:Dear Brian, Please find the final tank and system test verifying the integrity of the system for the spill closure. I am following up with the owner with regards to their PBS. Please let me know if you need anything else for the closure. Thank you in advance. Best regards, David Chan Riteway Tank Maintenance Corp.700 Hicks StreetBrooklyn, NY 11231718-855-7272 phone718-855-7244 faxdavid@petroleumtek.com11/27/12 Based on sampling results, case closed. bf

Remarks: Bill is the realitor of the building.

Material:

Site ID:	444486
Operable Unit ID:	1194933
Operable Unit:	01
Material ID:	2190855
Material Code:	0002A
Material Name:	#4 Fuel Oil
Case No.:	Not reported
Material FA:	Petroleum
Quantity:	Not reported
Units:	Not reported
Recovered:	Not reported
Resource Affected:	Not reported
Oxygenate:	False

Tank Test:

BM622 **142 WEST 36TH ST/MANH** **NY LTANKS** **S104275606**
East **142 WEST 36TH STREET** **N/A**
1/4-1/2 **NEW YORK CITY, NY**
0.450 mi.
2374 ft. **Site 2 of 2 in cluster BM**

Relative:
Higher

Actual:
47 ft.

LTANKS:

Site ID:	281058
Spill Number/Closed Date:	9007714 / 5/25/1995
Spill Date:	10/15/1990
Spill Cause:	Tank Failure
Spill Source:	Commercial/Industrial
Spill Class:	Known release with minimal potential for fire or hazard. DEC Response. Willing Responsible Party. Corrective action taken.
Cleanup Ceased:	5/25/1995
Cleanup Meets Standard:	True
SWIS:	3101
Investigator:	WILSON
Referred To:	Not reported
Reported to Dept:	10/15/1990
CID:	Not reported
Water Affected:	Not reported
Spill Notifier:	Other
Last Inspection:	Not reported
Recommended Penalty:	False
UST Involvement:	False
Remediation Phase:	0
Date Entered In Computer:	10/31/1990
Spill Record Last Update:	5/25/1995
Spiller Name:	Not reported
Spiller Company:	DERFNER MGNT
Spiller Address:	245 EAST 80TH STREET
Spiller City,St,Zip:	NEW YORK, NY 10021
Spiller County:	001
Spiller Contact:	Not reported
Spiller Phone:	Not reported
Spiller Extention:	Not reported
DEC Region:	2
DER Facility ID:	228237
DEC Memo:	Not reported
Remarks:	7.5K TANK, TANK LEAK, PINHOLES, DIKE SPILLS, WILL PUMP TANK & ASSESS TO REPAIRS.

Material:

Site ID:	281058
Operable Unit ID:	945033
Operable Unit:	01
Material ID:	431560
Material Code:	0003A
Material Name:	#6 Fuel Oil
Case No.:	Not reported
Material FA:	Petroleum
Quantity:	50
Units:	Gallons
Recovered:	No
Resource Affected:	Not reported
Oxygenate:	False

142 WEST 36TH ST/MANH (Continued) **S104275606**

Tank Test:

623
West
1/4-1/2
0.452 mi.
2387 ft.

Relative:
Lower

Actual:
10 ft.

168-11 12TH AVENUE
168-11 12TH AVENUE
NEW YORK CITY, NY

NY LTANKS **S104275514**
N/A

LTANKS:

Site ID:	212375
Spill Number/Closed Date:	8803037 / 9/30/1992
Spill Date:	7/7/1988
Spill Cause:	Tank Test Failure
Spill Source:	Commercial/Industrial
Spill Class:	Known release that creates potential for fire or hazard. DEC Response. Willing Responsible Party. Corrective action taken.
Cleanup Ceased:	9/30/1992
Cleanup Meets Standard:	False
SWIS:	4101
Investigator:	BATTISTA
Referred To:	Not reported
Reported to Dept:	7/7/1988
CID:	Not reported
Water Affected:	Not reported
Spill Notifier:	Tank Tester
Last Inspection:	Not reported
Recommended Penalty:	False
UST Involvement:	False
Remediation Phase:	0
Date Entered In Computer:	7/8/1988
Spill Record Last Update:	10/15/2003
Spiller Name:	Not reported
Spiller Company:	SAME
Spiller Address:	Not reported
Spiller City,St,Zip:	NOVI RAMO, ZZ
Spiller County:	001
Spiller Contact:	Not reported
Spiller Phone:	Not reported
Spiller Extention:	Not reported
DEC Region:	2
DER Facility ID:	175986
DEC Memo:	Not reported
Remarks:	3K TANK, NEVER STABILIZED, INITIAL SYSTEM HORNER-EZY CHECK TEST.

Material:

Site ID:	212375
Operable Unit ID:	918226
Operable Unit:	01
Material ID:	458601
Material Code:	0002A
Material Name:	#4 Fuel Oil
Case No.:	Not reported
Material FA:	Petroleum
Quantity:	-1
Units:	Gallons
Recovered:	No

168-11 12TH AVENUE (Continued) **S104275514**

Resource Affected: Not reported
Oxygenate: False

Tank Test:
Site ID: 212375
Spill Tank Test: 1534245
Tank Number: Not reported
Tank Size: 0
Test Method: 00
Leak Rate: 0
Gross Fail: Not reported
Modified By: Spills
Last Modified: 10/1/2004
Test Method: Unknown

---

624 WSW 1/4-1/2 0.459 mi. 2425 ft. | **CLOSED-LACKOF RECENT INFO** | **NY LTANKS** | **S100167779**
201 11TH AVENUE | **N/A**
NEW YORK CITY, NY

Relative: Lower

Actual: 7 ft.

LTANKS:
Site ID: 131668
Spill Number/Closed Date: 9005469 / 5/11/1990
Spill Date: 8/17/1990
Spill Cause: Tank Failure
Spill Source: Institutional, Educational, Gov., Other
Spill Class: Not reported
Cleanup Ceased: 5/11/1990
Cleanup Meets Standard: True
SWIS: 3101
Investigator: BATTISTA
Referred To: Not reported
Reported to Dept: 8/17/1990
CID: Not reported
Water Affected: Not reported
Spill Notifier: Responsible Party
Last Inspection: Not reported
Recommended Penalty: False
UST Involvement: False
Remediation Phase: 0
Date Entered In Computer: 8/20/1990
Spill Record Last Update: 10/16/1990
Spiller Name: Not reported
Spiller Company: USPS
Spiller Address: Not reported
Spiller City,St,Zip: NY
Spiller County: 999
Spiller Contact: Not reported
Spiller Phone: Not reported
Spiller Extention: Not reported
DEC Region: 2
DER Facility ID: 113443
DEC Memo: Not reported
Remarks: GASKET ON TANK IS LEAKING,SMALL AMOUNT OF CONTAMINATED SOIL, WILL EXPOSE & REPAIR TANK & CLEAN UP, TYREE BROS TO DO WORK.

CLOSED-LACKOF RECENT INFO (Continued) **S100167779**

Material:

Site ID:	131668
Operable Unit ID:	943005
Operable Unit:	01
Material ID:	436510
Material Code:	0001A
Material Name:	#2 Fuel Oil
Case No.:	Not reported
Material FA:	Petroleum
Quantity:	-1
Units:	Not reported
Recovered:	No
Resource Affected:	Not reported
Oxygenate:	False

Tank Test:

Site ID:	131667
Spill Number/Closed Date:	8908706 / 3/4/2003
Spill Date:	11/27/1989
Spill Cause:	Tank Test Failure
Spill Source:	Institutional, Educational, Gov., Other
Spill Class:	Known release that creates a file or hazard. DEC Response. Willing Responsible Party. Corrective action taken.
Cleanup Ceased:	Not reported
Cleanup Meets Standard:	False
SWIS:	3101
Investigator:	ADMIN. CLOSED
Referred To:	Not reported
Reported to Dept:	12/4/1989
CID:	Not reported
Water Affected:	Not reported
Spill Notifier:	Responsible Party
Last Inspection:	Not reported
Recommended Penalty:	False
UST Involvement:	True
Remediation Phase:	0
Date Entered In Computer:	12/7/1989
Spill Record Last Update:	11/4/2005
Spiller Name:	Not reported
Spiller Company:	U S POSTAL SERVICE
Spiller Address:	JAMES A FARLEY BLDG
Spiller City,St,Zip:	ZZ
Spiller County:	001
Spiller Contact:	Not reported
Spiller Phone:	Not reported
Spiller Extention:	Not reported
DEC Region:	2
DER Facility ID:	113443
DEC Memo:	Not reported
Remarks:	4K TANK, SYSTEMS TEST, FAILED VPLT WITH A LEAK RATE OF -.244GPH, WILL EXCAVATE, ISOLATE & RETEST.CLOSED DUE TO LACK OF ANY RECENT INFO - DOES NOT MEET ANY CLEANUP REQUIREMENTS.

CLOSED-LACKOF RECENT INFO (Continued) **S100167779**

Material:

Site ID:	131667
Operable Unit ID:	933752
Operable Unit:	01
Material ID:	441896
Material Code:	0009
Material Name:	Gasoline
Case No.:	Not reported
Material FA:	Petroleum
Quantity:	-1
Units:	Pounds
Recovered:	No
Resource Affected:	Not reported
Oxygenate:	False

Tank Test:

Site ID:	131667
Spill Tank Test:	1536509
Tank Number:	Not reported
Tank Size:	0
Test Method:	00
Leak Rate:	0
Gross Fail:	Not reported
Modified By:	Spills
Last Modified:	10/1/2004
Test Method:	Unknown

BR625 **MENDON LEASING** **NY LTANKS** **S104275477**
SW **527 WEST 23RD STREET** **NY Spills** **N/A**
1/4-1/2 **NEW YORK, NY 10011**
0.461 mi.
2435 ft. **Site 1 of 3 in cluster BR**

Relative:
Lower

Actual:
9 ft.

LTANKS:

Site ID:	301566
Spill Number/Closed Date:	8605564 / 12/3/1986
Spill Date:	12/3/1986
Spill Cause:	Tank Failure
Spill Source:	Commercial/Industrial
Spill Class:	Not reported
Cleanup Ceased:	12/3/1986
Cleanup Meets Standard:	True
SWIS:	3101
Investigator:	MCTIBBE
Referred To:	Not reported
Reported to Dept:	12/3/1986
CID:	Not reported
Water Affected:	GROUND WATER
Spill Notifier:	Affected Persons
Last Inspection:	Not reported
Recommended Penalty:	False
UST Involvement:	True
Remediation Phase:	0
Date Entered In Computer:	12/6/1986
Spill Record Last Update:	8/10/2005
Spiller Name:	Not reported

MENDON LEASING (Continued) **S104275477**

Spiller Company:	MENDON LEASING
Spiller Address:	527 W. 23 ST.
Spiller City,St,Zip:	NEW YORK, NY 12211
Spiller County:	001
Spiller Contact:	Not reported
Spiller Phone:	Not reported
Spiller Extention:	Not reported
DEC Region:	2
DER Facility ID:	197
DEC Memo:	Prior to Sept, 2004 data translation this spill Lead_DEC Field was "TIBBE"10/10/95: This is additional information about material spilled from the translation of the old spill file: UNK AMT. SPILLED REFER TO 96-05688. SEE ALSO 95-11782 AND 98-08740.
Remarks:	ONGOING FOR APPROX. 5 MONTHS & GROUND APPEARS TO BE SATURATED NEAR HUDSON RIVER. REPORTED BY USCG(PO BLYDEN)(212)668-7920

Material:

Site ID:	301566
Operable Unit ID:	902510
Operable Unit:	01
Material ID:	474740
Material Code:	0009
Material Name:	Gasoline
Case No.:	Not reported
Material FA:	Petroleum
Quantity:	-1
Units:	Gallons
Recovered:	No
Resource Affected:	Not reported
Oxygenate:	False

Tank Test:

Site ID:	216215
Spill Number/Closed Date:	9513588 / 2/22/2001
Spill Date:	1/26/1996
Spill Cause:	Tank Test Failure
Spill Source:	Tank Truck
Spill Class:	Known release that creates potential for fire or hazard. DEC Response. Willing Responsible Party. Corrective action taken.
Cleanup Ceased:	Not reported
Cleanup Meets Standard:	False
SWIS:	3101
Investigator:	MCTIBBE
Referred To:	Not reported
Reported to Dept:	1/26/1996
CID:	349
Water Affected:	Not reported
Spill Notifier:	Tank Tester
Last Inspection:	Not reported
Recommended Penalty:	False
UST Involvement:	True
Remediation Phase:	0
Date Entered In Computer:	1/26/1996
Spill Record Last Update:	8/10/2005

MENDON LEASING (Continued) **S104275477**

Spiller Name:	TOM FASINI
Spiller Company:	MENDEN LEASING
Spiller Address:	523 W 23RD ST
Spiller City,St,Zip:	NY, NY
Spiller County:	001
Spiller Contact:	Not reported
Spiller Phone:	(212) 675-8906
Spiller Extention:	Not reported
DEC Region:	2
DER Facility ID:	197
DEC Memo:	Prior to Sept, 2004 data translation this spill Lead_DEC Field was "TIBBE"TRANSFERED FROM O'DOWD TO TIBBE ON 02/22/01. REFER TO 96-05688. SEE ALSO 95-11782, 98-08740, 86-05564.
Remarks:	tested w/water - visual leak - 5 tanks all 550 gallons/ possibiltyof a 6th tank that is buried

Material:

Site ID:	216215
Operable Unit ID:	1028074
Operable Unit:	01
Material ID:	357304
Material Code:	0009
Material Name:	Gasoline
Case No.:	Not reported
Material FA:	Petroleum
Quantity:	0
Units:	Gallons
Recovered:	No
Resource Affected:	Not reported
Oxygenate:	False

Tank Test:

Site ID:	216215
Spill Tank Test:	1544374
Tank Number:	1-5
Tank Size:	550
Test Method:	01
Leak Rate:	0
Gross Fail:	Not reported
Modified By:	Spills
Last Modified:	10/1/2004
Test Method:	Petro-Tite/Petro Comp

Site ID:	301889
Spill Number/Closed Date:	9511782 / 5/27/2004
Spill Date:	12/18/1995
Spill Cause:	Tank Test Failure
Spill Source:	Commercial/Industrial
Spill Class:	Known release that creates potential for fire or hazard. DEC Response. Willing Responsible Party. Corrective action taken.
Cleanup Ceased:	Not reported
Cleanup Meets Standard:	False
SWIS:	3101
Investigator:	KMFOLEY
Referred To:	Not reported

MENDON LEASING (Continued) **S104275477**

Reported to Dept:	12/18/1995
CID:	311
Water Affected:	Not reported
Spill Notifier:	Tank Tester
Last Inspection:	Not reported
Recommended Penalty:	False
UST Involvement:	True
Remediation Phase:	0
Date Entered In Computer:	12/18/1995
Spill Record Last Update:	8/10/2005
Spiller Name:	TOM MASINI
Spiller Company:	MENDON LEASING CORP
Spiller Address:	362 KINGSLAND AV
Spiller City,St,Zip:	BROOKLYN, NY
Spiller County:	001
Spiller Contact:	RICH RICTHO
Spiller Phone:	(212) 675-8906
Spiller Extention:	Not reported
DEC Region:	2
DER Facility ID:	197
DEC Memo:	8/15/96 SEE ALSO 96-05688, 98-08740, 86-05564. (MARK TIBBE)SPILL ORIGINALLY ASSIGNED TO MARTINKAT - FILE TRANSFERRED TO MULQUEEN. TRNSFERED TO TIBBE ON 2/12/01.4/12/04-Vought-Spill transferred from Tibbe to Rommel as per Rommel.4/19/04 Reassigned from Rommel to K. Foley. 5/27/04 Remediation work to be performed under spill #96-05688. Not reported
Remarks:	TEST CONDUCTED AND RESULTS RECORDED.

Material:

Site ID:	301889
Operable Unit ID:	1022460
Operable Unit:	01
Material ID:	359107
Material Code:	0008
Material Name:	Diesel
Case No.:	Not reported
Material FA:	Petroleum
Quantity:	0
Units:	Gallons
Recovered:	No
Resource Affected:	Not reported
Oxygenate:	False

Tank Test:

Site ID:	301889
Spill Tank Test:	1544328
Tank Number:	1-4
Tank Size:	550
Test Method:	01
Leak Rate:	0
Gross Fail:	Not reported
Modified By:	Spills
Last Modified:	10/1/2004
Test Method:	Petro-Tite/Petro Comp

MENDON LEASING (Continued) **S104275477**

SPILLS:

Facility ID:	9605688
Facility Type:	ER
DER Facility ID:	353585
Site ID:	301890
DEC Region:	2
Spill Date:	8/2/1996
Spill Number/Closed Date:	9605688 / 9/22/2008
Spill Cause:	Housekeeping
Spill Class:	Known release that creates potential for fire or hazard. DEC Response. Willing Responsible Party. Corrective action taken.
SWIS:	3101
Investigator:	jamaison
Referred To:	NFA
Reported to Dept:	8/2/1996
CID:	266
Water Affected:	Not reported
Spill Source:	Commercial/Industrial
Spill Notifier:	Other
Cleanup Ceased:	Not reported
Cleanup Meets Std:	False
Last Inspection:	Not reported
Recommended Penalty:	False
UST Trust:	False
Remediation Phase:	0
Date Entered In Computer:	8/2/1996
Spill Record Last Update:	9/22/2008
Spiller Name:	Not reported
Spiller Company:	MENDON LEASING
Spiller Address:	527 WEST 23RD STREET
Spiller City,St,Zip:	MANHATTAN, NY
Spiller Company:	001
Contact Name:	Not reported
Contact Phone:	Not reported
DEC Memo:	SEE ALSO 86-05564, 95-11782, 98-08740, 95-13588.4/12/04-Vought-Spill transferred from Tibbe to Rommel as per Rommel.4/19/04 Reassigned from Rommel to K Foley.5/24/04 Tibbe received voicemail from Curt Schmidt, Fleming Lee Shue (212-675-3225). Replacing AKRF.5/27/04 Added diesel and #2FO to material spilled to address spills #9808740 and 9511782. Spoke to C. Schmidt. Will set up a site meeting next week. 555 W 23th St(spill #0306399), the Tate building, is adjacent to Mendon property which has a system installed on the first floor (no basement). 6/3/04 Set up meeting with A. Fleming for Monday, 6/7. A. Fleming (office 212-675-3225, cell 917-885-1475). 6/7/04 Met with A. Fleming. System located inside Tate has not been in operation. Arnie needs to look into system manufacturer data to see if they can make changes to the system. Wells haven't been sampled since AKRF lost the job. Will arrange to have wells sampled.7/15/04 Received call from C. Schmidt, FLS. Wells will be sampled 7/19-7/20. FLS still looking into making changes to existing system.9/21/04 Spoke with Mohammed Ahmed, Fleming Lee Shue (917-612-6018). He was previously with AKRF. Would like to present all data and propose NFA. He will need to FOIL the file to get AKRF data.10/13/04 Received summary from FLS proposing closure of site.Background:Site is currently a luxury apartment building with art galleries on the ground floor. The site was historically used for freight transportation and warehouse facilities. The Hudson River is approx 0.25mi to the west. Site was

MENDON LEASING (Continued) **S104275477**

mainly used as a truck rental, fueling and maintenance yard. Hertz formerly occupied the site and built a two-story garage in 1963. Hertz installed six 550gal gas USTs in the adjacent parking area located along 24th Street. Hertz also installed a gas distribution system with 4 dispensers. In 1965, Hertz installed four additional 550gal diesel USTs and a separate dispenser. One 7500gal heating oil tank was installed in the SW portion of the building.CMCR, LTD acquired the site from Hertz and also used the site as a truck rental/leasing facility. In 1985, the site was leased to Mendon Leasing Corp. Mendon reported four spills, 9511782(diesel), 9513588(gas), 9605688(gas), 9808740(#2FO). Costco Wholesale purchased the site in 1998 in anticipation of zoning that would allow a retail development at the site and closed the fuel and gas tanks in place. In July 2000, the Related Companies purchased the property and built the current apartment building that covers the site.Tank testing:In July 1990, Mendon was issued an NOV from the FDNY for failing to do the 10yr tightness testing on the six gas tanks.In March 1991, Mendon has all the gas and diesel tanks tested. The gas tanks passed but the diesel tank failed. The diesel tank was repaired and passed retest.In 1993, the heating oil tank was tested and passed.In 1995, the diesel tanks were tested again and failed. The contents were emptied in 5/96 and filled with polyurethane foam.In Feb 1997, the gas tanks were also emptied and filled with water.Previous Investigations:Several invetigations were conducted between 1993 and 2001. ES Engineering did work on behalf of Greyhound Lines. ERM Northeast did work for DEC. AKRF did work for Costco and Related.Soil and GW has been impcated by on-site releases of petroleum and possibly also off-site sources. Areas within the parking lot on the north side of the former two-story garage building and inside the building, in the vicinity of the heating oil tank, contained free product in soils and GW. Free product in the former parking lot ranged from 0.08 to 1.63'. Free product found inside the former garage building was as thick as 4'. Dissolved-phase VOCs were also detected in GW as high as 5408ppb. No SVOCs were detected.Soil/GW interface is located at approx 8'bgs, flowing west toward Hudson. GW is not tidal. Bedrock approx 63'bgs, sloping S-SW.Remedial Actions:In Dec 1999, four 550gal diesel USTs and six 550gal gas USTs were removed from beneath the open parking lot. The heating oil tank was removed in Oct 2000. Approx 1000 tons of grossly contaminated soils were excavated and disposed of. The free product appeared on the groundwater surface and removed with absorbant pads. The excavations were left open to monitor for free product. No additional free product was observed and excavations were backfilled. No post-ex sampling was completed.The Department issued a letter on 2/12/01 with comments. A remedial workplan consisting of an in-situ remediation for soil and GW using SVE and bioremediation was presented and approved by the Dept.In March-April 2001, six geoprobes were completed. NMW-1 showed total BTEX in GW at 275400ppb, NWM-2 at 156200ppb, and NMW-4 at 1330ppb. Insufficient GW was recovered from NMW-3 and NMW-5. NMW-6 was non-detect.In October 2000, an SVE pilot was performed. An underslab SVE system was designed and installed to remove residual VOCs and to add atmospheric oxygen to allow bioremediation to occur. Air extracted from below the slab was carbon treated before venting to the roof. A vapor barrier was installed beneath the slab.Operation of the system began August 2002 and operated thru August 2003 for 1615hrs. VOCs, carbon dioxide, oxygen and moisture levels were monitored before the input and at the output of the carbon canisters. System inspection and monitoring were

MENDON LEASING (Continued) **S104275477**

conducted daily for the first two weeks and then weekly inspections were made.At startup, VOCs were measured at 20-50ppm. Concentrations dropped from the initiation in August 2002 thru November 2002 when the system was stopped for seven weeks due to equipment problems. Upon restarting the system in Jan 2003, a rebound was measured with VOCs rising to 60ppm. The system was operated for two weeks with a second 4 week idle period(1/7/03-2/25/03). After this rest period, the rebound did not occur. The system operated for a period of four weeks with a continual decrease of VOC concentration. Equipment failure again shut the system down for five weeks(3/27/03-5/1/03). A slight rebound to several ppm occured when the system restarted.The system continued to operate thru June 2003 with day-long shutdown for maintenance with no rebounds observed. Levels of VOCs in the extracted air in June 2003 were zero. Between July 2003 and July 2004, the SVE system was out of service due to major damage in the main section of the blower.In August 2004, the SVE blower and motor were downsized to a 10HP regenerative blower capable of 200 scfm at 80 inches of water. VOCs were measured two days after startup which detected levels of VOCs in extracted air between 2 and 5ppm, indicating that no significant VOCs are being extracted from beneath the building.A total of 10 MWs exist on site. Four(MW-3, ERM-4, MW-14, MW-15) are currently located on the sidewalk. The other six(NMW-1 to NMW-6) are inside the Tate building. Max total BTEX detected in MW-14 at 1990ppb(7/16/02). Max MTBE detected in NMW-2 at 410ppb(8/8/03). By the concentrations of MTBE detected in upgradient wells, MW-14 and MW-15, there may be an off-site source. (There are two gas stations upgradient at 24th St and 10th Ave.) Concentrations of BTEX have been decreasing in source areas. It appears that removal of grossly contaminated soils and free product at the time of the UST removal in 2001 eliminated the primary source of GW contamination. Groundwater samples to be collected 10/16/04.11/1/04 Spoke to Mohammed Ahmed, FLS (212-675-3225). Approx 3" of free product(gasoline) was detected in MW-14 (sidegradient of tank field) on 8/17/04. One week later, there was no product detected. Sampled again on 10/14/04, no product detected. He suspects that it is from an off-site source. There is a LukOil Station at 239 10th Avenue (open spills #9810383, 9707190). Oct 2004 monitoring report to be submitted this week.11/16/04 Received status update (FLS, 11/11/04). GW sampling conducted 10/12-10/13/04. No samples were collected from MW-15 located on the sidewalk of 24th St and NMW-1 located inside the Buia Gallery on 23rd St. MW-15 was backfilled during construction of the Tate Bldg. NMW-1 was inaccessible due to an exhibit. BTEX ranged from ND to 1086ppb(MW-14). MTBE ranged from ND to 130ppb(NMW-2).Off-site sources of contamination may be contributing to site conditions. However, it is not clear that it is not from onsite sources.12/7/04 Issued letter requiring additional delineation around MW-14 and at former upgradient well location MW-15. Report to be submitted by 3/15/05.12/20/04 Spoke to M. Ahmed, FLS. Will propose re-installation of upgradient MW-15, one well further upgradient (to confirm possible off-site impacts), and one west of MW-14(sidegradient).12/29/04 Received proposal from FLS to install three additional MWs.12/30/04 Issued letter approving workplan.2/18/05 Received report for the installation of MW-14, 15A and 17. According to the report, there appears to be an off-site source on the northwest portion of property along W24th St. Concentrations of BTEX increased from 1086ppb to 2067ppb in MW-14. Report also states that the LukOil station may be contributing to the

MENDON LEASING (Continued) **S104275477**

MTBE concentrations across the site. 3/15/05 Spoke to Mohammed Ahmed, FLS. Requested two Geoprobes across W 24th St to eliminate the Motor Freight Station and Auto Repair Shop as potential sources.8/15/05 Spoke to M. Ahmed. A. Fleming spoke to NYSDOH at K. Tang's recommendation. NYSDOH requested subslab and indoor air samples. Results expected next week. FLS proposes to use this data to support closure. Explained that there is still dissolved which remains on the corner of the property. Agreed to wait for results to decide next steps.11/29/05 Email to A. Fleming and M. Ahmed, FLS, provided comments on the October 17th request for spill closure. Regarding the indoor air and soil gas sampling which was performed, it is unclear if the concentrations detected within the building are due to any background interferences within the building. Directed FLS to conduct a full inventory as directed by the NYSDOH guidance for evaluating soil vapor intrusion. An additional round of indoor air samples must be taken at least 24hrs following the removal of any possible VOC sources. Results will be forwarded to NYSDOH. The Departments will determine further action for vapor mitigation, if required, following review.The groundwater data collected to date has been sporadic with five sampling rounds completed within the last three years. Quarterly groundwater sampling and monthly gauging must be completed and results submitted to the Department. Groundwater direction must be confirmed.The groundwater concentrations at MW-14 were as high as 4340ppb total VOCs in the last sampling round in January and have historically been fluctuating. MW-17, which was recently installed west of MW-14, also had readings of 2777ppb total VOCs. The Department requires additional wells be installed across W 24th street, north of MW-14 and MW-17, and west of MW-17. A proposal to remediate the contamination in this area will be required. It is expected that the additional delineation, groundwater and indoor air sampling results, with scaled site and contour maps, will be submitted by the beginning of February. 4/20/06 Requested update from M. Ahmed of FLS.6/30/06 DEC lead transferred from K. Foley to J.A. Maisonave. - JAM7/06/06 Requested update from A. Flemming of FLS. Mr. Flemming and I spoke about the history of the site. He still believes the impacts to groundwater at wells MW-14 and MW-17 are from off-site contamination (possibly Lukoil site on 10th Ave and 24th Street). These wells are supposedly up-gradient side of the site. I requested Arnie send me the latest data on the site including groundwater sampling and indoor air sampling data. - JAM7/25/06 Spoke with A. Flemming a number of times. I do not believe a second round of indoor air sampling was conducted, however a vapor barrier is in place. They conducted site-wide groundwater sampling in May 06. Mr. Flemming believes the latest GW results show that off-site sources are contributing to the GW contamination along W24th Street. He will submit a report of the wells that were sampled (not all were sampled because they were inaccessable). I requested that he state his justification for spill closure in the groundwater sampling report.10/16/06 Received a call from Steve Panter of Fleming Lee Shue (212) 675-3225. He said the report is ready and will be submitted this week. - JAM11/14/06 Received the report dated October 20, 2006 via email. The report summarizes all the groundwater analytical data since April 2003. FLS makes the argument that off-site sources are contaminating the sidewalk wells. A summary of all the off-site sources is included as well as a two part technical explanation for the difference between groundwater contamination in the sidewalk MWs and on-site MWs. The first part is a "multivariate analysis," and the

MENDON LEASING (Continued) **S104275477**

second is a comparison between Benzene and MTBE. The report is uploaded into edocs. - JAM11/22/06 Received SVE System Data and Indoor Air Quality Data Summary Report from FLS. Report uploaded to eDocs.01/22/07 Issued a letter to Greg GusheeThe Related Companies, Inc.60 Columbus CircleNew York, NY 10022with the NYSDEC's position on the FLS report. Chris Magee in Central Office reviewed the report and based on the material presented he does not concur with FLS' conclusion that off-site sources are contributing to the contamination found in the sidewalk wells. The letter states that The Related Companies, Inc. is responsible to monitor and remediate the site. Groundwater must be gauged and sampled quarterly and based on the results the NYSDEC will determine if a remedial strategy is necessary. The letter is uploaded into edocs. - JAM8/21/07 Reviewed FLS letter submitted to the DEC on April 13, 2007 in response to DEC comments sent on 1/22/07. FLS believes that contamination found in off-site wells on West 24th Street stems from a different source. I sent the letter to Chris Magee in Central Office for review. - JAM9/06/07 Sent email to Steve Panter at FLS. The email states that, "the data are inconclusive and do not prove that an off-site source is affecting the groundwater in the monitoring wells in the sidewalk... The Department cannot approve spill closure at this time. A round of groundwater samples should be collected from all wells to obtain up-to-date groundwater quality data. Results should be submitted with appropriate recommendations for further monitoring and/or remedial activities if necessary." - JAM1/18/08 Received an email from Jim Harrington in Central Office. Steve Panter from FLS contacted Mr. Harrington stating that they will do another round of sampling but he wants assurance that after the next round of GW sampling the spill case will be closed. Mr. Harrington said he will review the spill case and material forwarded by Mr. Panter. Afterwards, he will contact Region 2 staff for further discussion before responding to Mr. Panter. - JAM9/22/08 Reviewed the Groundwater Sampling Report/Spill Closure Request submitted by Flemming Lee Shue dated May 12, 2008. All on- and off-site monitoring wells were sampled in February 2008. Groundwater monitoring results show no signicant change in contaminant levels in any of the on-site or off-site wells. The sidewalk wells continue to show exceedences for VOCs in groundwater (i.e. 748ug/L total VOCs in well MW-14 and 829ug/L total VOCs in MW-16) however, the exposure risk from these contaminants is low. The groundwater monitoring report is uploaded to eDocs.Senior technical staff in Central Office supports closure of this spill without meeting recommended objectives because of the low risk of exposure.This spill case was closed and a NFA letter was issued. NFA uploaded to eDocs. - JAM

Remarks: CALLER FOUND .7 FEET OF GASOLINE IN A TWO INCH GROUNDWATER MONITORING WELL. LOCATION IS A TRUCK LEASING COMPANY. MARK TIBBE NOTIFIED OF RESULTS. ADDITIONAL MONITORING WELLS TO BE INSTALLED AND SIX TANKS ARE TO BE PULLED.

Material:

Site ID:	301890
Operable Unit ID:	1036491
Operable Unit:	01
Material ID:	576796
Material Code:	1213A
Material Name:	MTBE (METHYL-TERT-BUTYL ETHER)
Case No.:	01634044
Material FA:	Hazardous Material

MENDON LEASING (Continued) **S104275477**

Quantity:	Not reported
Units:	Not reported
Recovered:	Not reported
Resource Affected:	Not reported
Oxygenate:	True
Site ID:	301890
Operable Unit ID:	1036491
Operable Unit:	01
Material ID:	348433
Material Code:	0008
Material Name:	Diesel
Case No.:	Not reported
Material FA:	Petroleum
Quantity:	0
Units:	Gallons
Recovered:	No
Resource Affected:	Not reported
Oxygenate:	True
Site ID:	301890
Operable Unit ID:	1036491
Operable Unit:	01
Material ID:	576797
Material Code:	2645A
Material Name:	BTEX
Case No.:	Not reported
Material FA:	Oxygenates
Quantity:	Not reported
Units:	Not reported
Recovered:	Not reported
Resource Affected:	Not reported
Oxygenate:	True
Site ID:	301890
Operable Unit ID:	1036491
Operable Unit:	01
Material ID:	348434
Material Code:	0009
Material Name:	Gasoline
Case No.:	Not reported
Material FA:	Petroleum
Quantity:	0
Units:	Gallons
Recovered:	No
Resource Affected:	Not reported
Oxygenate:	True
Site ID:	301890
Operable Unit ID:	1036491
Operable Unit:	01
Material ID:	348432
Material Code:	0001A
Material Name:	#2 Fuel Oil
Case No.:	Not reported
Material FA:	Petroleum
Quantity:	0
Units:	Gallons
Recovered:	No
Resource Affected:	Not reported
Oxygenate:	True

MENDON LEASING (Continued) **S104275477**

Tank Test:

BR626
SW
1/4-1/2
0.462 mi.
2437 ft.

Relative:
Lower

Actual:
9 ft.

EDISON PARKING GARAGE **NY LTANKS** **S104277387**
527 WEST 23RD ST **N/A**
MANHATTAN, NY

Site 2 of 3 in cluster BR

LTANKS:

Site ID:	103493
Spill Number/Closed Date:	9808740 / 5/27/2004
Spill Date:	10/14/1998
Spill Cause:	Tank Test Failure
Spill Source:	Commercial/Industrial
Spill Class:	Known release that creates potential for fire or hazard. DEC Response. Willing Responsible Party. Corrective action taken.
Cleanup Ceased:	Not reported
Cleanup Meets Standard:	False
SWIS:	3101
Investigator:	KMFOLEY
Referred To:	Not reported
Reported to Dept:	10/14/1998
CID:	270
Water Affected:	Not reported
Spill Notifier:	Tank Tester
Last Inspection:	Not reported
Recommended Penalty:	False
UST Involvement:	False
Remediation Phase:	0
Date Entered In Computer:	10/14/1998
Spill Record Last Update:	8/10/2005
Spiller Name:	FRANK BROCKERAHOFF
Spiller Company:	EDISON PARKING GARAGE
Spiller Address:	527 WEST 23RD ST
Spiller City,St,Zip:	NY, NY
Spiller County:	001
Spiller Contact:	FRANK BROCKERAHOFF
Spiller Phone:	(516) 921-9393
Spiller Extention:	Not reported
DEC Region:	2
DER Facility ID:	297702
DEC Memo:	Prior to Sept, 2004 data translation this spill Lead_DEC Field was "K FOLEY"SEE ALSO 86-05564, 95-11782, 96-05688.5/27/04 Reassigned from Tibbe to K Foley. Remediation work to be performed under spill #96-05688.
Remarks:	POSS REMOTE

Material:

Site ID:	103493
Operable Unit ID:	1069928
Operable Unit:	01
Material ID:	316229
Material Code:	0001A
Material Name:	#2 Fuel Oil
Case No.:	Not reported
Material FA:	Petroleum

EDISON PARKING GARAGE (Continued) **S104277387**

Quantity:	0
Units:	Gallons
Recovered:	No
Resource Affected:	Not reported
Oxygenate:	False

Tank Test:

Site ID:	103493
Spill Tank Test:	1546388
Tank Number:	Not reported
Tank Size:	8000
Test Method:	14
Leak Rate:	0
Gross Fail:	F
Modified By:	Spills
Last Modified:	10/1/2004
Test Method:	VacuTest

---

627 NNE 1/4-1/2 0.462 mi. 2439 ft. **ROADBED 42NS ST 10TH AVE NEW YORK, NY** **NY LTANKS** **S110611375 N/A**

Relative: Lower

Actual: 23 ft.

LTANKS:

Site ID:	442310
Spill Number/Closed Date:	1008791 / 11/30/2010
Spill Date:	11/22/2010
Spill Cause:	Tank Test Failure
Spill Source:	Commercial Vehicle
Spill Class:	Known release with minimal potential for fire or hazard. DEC Response. Willing Responsible Party. Corrective action taken.
Cleanup Ceased:	Not reported
Cleanup Meets Standard:	False
SWIS:	3101
Investigator:	smsanges
Referred To:	Not reported
Reported to Dept:	11/22/2010
CID:	Not reported
Water Affected:	Not reported
Spill Notifier:	Other
Last Inspection:	Not reported
Recommended Penalty:	False
UST Involvement:	False
Remediation Phase:	0
Date Entered In Computer:	11/22/2010
Spill Record Last Update:	11/30/2010
Spiller Name:	SHERRY
Spiller Company:	NYC TRANSIT
Spiller Address:	42NS ST 10TH AVE
Spiller City,St,Zip:	NEW YORK, NY
Spiller County:	999
Spiller Contact:	SHERRY
Spiller Phone:	Not reported
Spiller Extention:	Not reported
DEC Region:	2

ROADBED (Continued) **S110611375**

DER Facility ID: 397349
DEC Memo: minor antifreeze spill from a bus. Transit did cleanup.
Remarks: PDAA 2 GALLONS ANTIFREEZE INTO SEWER.

Material:
Site ID: 442310
Operable Unit ID: 1192820
Operable Unit: 01
Material ID: 2188164
Material Code: 0043A
Material Name: ANTIFREEZE
Case No.: Not reported
Material FA: Other
Quantity: 3
Units: Gallons
Recovered: Not reported
Resource Affected: Not reported
Oxygenate: False

Tank Test:

---

628 SSE 1/4-1/2 0.463 mi. 2446 ft. | **OLD GAS STATION 276 7TH AVE MANHATTAN, NY** | **NY LTANKS** | **S103824054 N/A**

Relative: Higher

Actual: 31 ft.

LTANKS:
Site ID: 116261
Spill Number/Closed Date: 9813276 / 10/24/2002
Spill Date: 1/29/1999
Spill Cause: Tank Test Failure
Spill Source: Gasoline Station
Spill Class: Known release with minimal potential for fire or hazard. DEC Response. Willing Responsible Party. Corrective action taken.
Cleanup Ceased: Not reported
Cleanup Meets Standard: False
SWIS: 3101
Investigator: MCTIBBE
Referred To: Not reported
Reported to Dept: 1/29/1999
CID: 270
Water Affected: Not reported
Spill Notifier: Affected Persons
Last Inspection: Not reported
Recommended Penalty: False
UST Involvement: True
Remediation Phase: 0
Date Entered In Computer: 1/29/1999
Spill Record Last Update: 9/23/2009
Spiller Name: CALLER
Spiller Company: OLD GAS STATION
Spiller Address: 276 7TH AVE
Spiller City,St,Zip: MANHATTAN, NY
Spiller County: 001
Spiller Contact: CALLER

OLD GAS STATION (Continued) **S103824054**

Spiller Phone:	(212) 340-9812
Spiller Extention:	Not reported
DEC Region:	2
DER Facility ID:	101195
DEC Memo:	Prior to Sept, 2004 data translation this spill Lead_DEC Field was "TIBBE"see file.
Remarks:	CONTAMINATED SOIL AND GROUNDWATER DISCOVERED DURING TANK REMOVAL

Material:

Site ID:	116261
Operable Unit ID:	1073717
Operable Unit:	01
Material ID:	310004
Material Code:	0009
Material Name:	Gasoline
Case No.:	Not reported
Material FA:	Petroleum
Quantity:	0
Units:	Gallons
Recovered:	No
Resource Affected:	Not reported
Oxygenate:	False

Tank Test:

BQ629 **APARTMENT BUILDING - TTF** **NY LTANKS** **S112231205**
SE **132 WEST 31ST STREET** **N/A**
1/4-1/2 **MANHATTAN, NY**
0.466 mi.
2461 ft. **Site 2 of 3 in cluster BQ**

Relative:
Higher

Actual:
40 ft.

LTANKS:

Site ID:	468590
Spill Number/Closed Date:	1205628 / Not Reported
Spill Date:	9/5/2012
Spill Cause:	Tank Test Failure
Spill Source:	Commercial/Industrial
Spill Class:	Not reported
Cleanup Ceased:	Not reported
Cleanup Meets Standard:	False
SWIS:	3101
Investigator:	TJDEMEO
Referred To:	Not reported
Reported to Dept:	9/5/2012
CID:	Not reported
Water Affected:	Not reported
Spill Notifier:	Other
Last Inspection:	Not reported
Recommended Penalty:	False
UST Involvement:	False
Remediation Phase:	1
Date Entered In Computer:	9/5/2012
Spill Record Last Update:	9/7/2012
Spiller Name:	Not reported
Spiller Company:	BUILDING OWNER
Spiller Address:	Not reported

APARTMENT BUILDING - TTF (Continued) **S112231205**

Spiller City,St,Zip:	NY
Spiller County:	999
Spiller Contact:	ANTHONY MILANESE
Spiller Phone:	(718) 402-5107
Spiller Extention:	Not reported
DEC Region:	2
DER Facility ID:	422874
DEC Memo:	9/6/12-Vought-Primary off-hours responder. Called Anthony Milanese (East Coast Petroleum Ph:(718)402-5107) Fax:(718)402-4336) and left message to return call to Vought. Vought received call back from and spoke to Milanese and tank is a 20,000-gallon #2 AST. Vought spoke to John and leak was dry leak and tank was emptied and potential source was removed. No visible signs of oil. Entire system failed test and failure was due to faulty manwway gasket and gasket and inspected and possibly repaired and tank retested. Milanese will callback with owner info for TTF letter and PBS# as no PBS registration in database and building may have alternate address. Vought received callback from Milanese who noted that AST was in conctact with the concrete as well and that the fillport was capped to prevent deliveries until repair is completed. Milanese also noted that site was registered under PBS #2-056227 and that mailing address on PBS Registration was correct address for owner. Spill assigned to DEC Demeo as site is TTF for PBS site. Vought prepared TTF letter with cc to East Coast for signature by Demeo and mailing address of letter was:Penn Tower, LLC132 West 31st StreetNew York, NY 10001Attn: Toby TenenbaumPh:(212)564-1521Demeo signed letter and Vought added to E-docs, sent to East Coast via Fax and original mail to Penn Tower. Spill assigned to DEC Demeo as TTF at PBS site.
Remarks:	DRY LEAK

Material:

Site ID:	468590
Operable Unit ID:	1218507
Operable Unit:	01
Material ID:	2216890
Material Code:	0001A
Material Name:	#2 Fuel Oil
Case No.:	Not reported
Material FA:	Petroleum
Quantity:	Not reported
Units:	Not reported
Recovered:	Not reported
Resource Affected:	Not reported
Oxygenate:	False

Tank Test:

BS630 **VAULT 2326** **NY LTANKS** **S103824462**
East **137 W 37TH ST** **N/A**
1/4-1/2 **MANHATTAN, NY**
0.466 mi.
2463 ft. **Site 1 of 3 in cluster BS**

Relative:
Higher

Actual:
49 ft.

LTANKS:

Site ID:	242457
Spill Number/Closed Date:	9814472 / 3/5/1999
Spill Date:	3/3/1999
Spill Cause:	Tank Overfill
Spill Source:	Commercial/Industrial
Spill Class:	Known release with minimal potential for fire or hazard. DEC Response. Willing Responsible Party. Corrective action taken.
Cleanup Ceased:	Not reported
Cleanup Meets Standard:	False
SWIS:	3101
Investigator:	CAENGELH
Referred To:	Not reported
Reported to Dept:	3/3/1999
CID:	207
Water Affected:	Not reported
Spill Notifier:	Other
Last Inspection:	Not reported
Recommended Penalty:	False
UST Involvement:	False
Remediation Phase:	0
Date Entered In Computer:	3/3/1999
Spill Record Last Update:	6/20/2000
Spiller Name:	Not reported
Spiller Company:	AMERADA HESS
Spiller Address:	1 HESS PLAZA
Spiller City,St,Zip:	WOODBRIDGE, NJ
Spiller County:	001
Spiller Contact:	BILL WALLACE
Spiller Phone:	(212) 580-8576
Spiller Extention:	Not reported
DEC Region:	2
DER Facility ID:	199243
DEC Memo:	Prior to Sept, 2004 data translation this spill Lead_DEC Field was "ENGELHARDT"DEC Inspector Notes:3/4/99: emailed ert's for e2mis report.3/5/99: left VM for erts , why no pcb sample taken.3/5/99: left message for call back.3/5/99: Ert shah, no con ed equip leaking so no pcb checked.
Remarks:	NOTIFIER IS EMP OF BUIDLING WHERE SPILL OCCURRED - HESSTRUCKSPILLED PRODUCT

Material:

Site ID:	242457
Operable Unit ID:	1075519
Operable Unit:	01
Material ID:	311160
Material Code:	0003A
Material Name:	#6 Fuel Oil
Case No.:	Not reported
Material FA:	Petroleum
Quantity:	2
Units:	Gallons
Recovered:	2

VAULT 2326 (Continued) **S103824462**

Resource Affected: Not reported
Oxygenate: False

Tank Test:

---

631 South 1/4-1/2 0.474 mi. 2503 ft. **APT. BUILDING** **NY LTANKS** **S108765788**
312 WEST 23RD ST **N/A**
NEW YORK, NY

Relative: Lower

Actual: 21 ft.

LTANKS:

Site ID:	387352
Spill Number/Closed Date:	0706771 / 10/11/2007
Spill Date:	9/18/2007
Spill Cause:	Tank Test Failure
Spill Source:	Institutional, Educational, Gov., Other
Spill Class:	Known release with minimal potential for fire or hazard. DEC Response. Willing Responsible Party. Corrective action taken.
Cleanup Ceased:	Not reported
Cleanup Meets Standard:	False
SWIS:	3101
Investigator:	bkfalvey
Referred To:	Not reported
Reported to Dept:	9/18/2007
CID:	408
Water Affected:	Not reported
Spill Notifier:	Tank Tester
Last Inspection:	Not reported
Recommended Penalty:	False
UST Involvement:	False
Remediation Phase:	0
Date Entered In Computer:	9/18/2007
Spill Record Last Update:	10/15/2007
Spiller Name:	Not reported
Spiller Company:	APT. BUILDING
Spiller Address:	12 WEST 23RD ST
Spiller City,St,Zip:	NEW YORK, NY
Spiller County:	001
Spiller Contact:	MARLON JOSEPH
Spiller Phone:	(718) 624-4842
Spiller Extention:	112
DEC Region:	2
DER Facility ID:	336779
DEC Memo:	9/19/07 Called 212-593-9100 (# on FIR) and left message for Scott Ross (contact on FIR). Mr. Ross returned my call and left a message. I called him back and he said the tank was not tested. He confirmed that the tank is 2K (consistent with registration) and is not 5K as in the spill report. He said that the tank is a concrete wrapped tank. I called Mark Salamack of Petroleum Tank Cleaners (they did the test). I left a message and requested that he call me back. M. Salamack called me back and said the technician believes the failure is in the fill line. Also he told me the address was incorrect on the Spill Report. The address is 312 NOT 12. Sent ttf letter to:Ivy SteeleChelsea London Co.c/o Buchbinder & WarrenOne Union Square WestNew York, NY 10003Attn: Eva MatosCalled Ms. Steele at

APT. BUILDING (Continued) **S108765788**

212-243-6722 and left message to call me back. Eva Matos called me back and told me the line failed and that PTC will be making the repairs. She also told me to send letter to her attention. I confirmed the mailing address with her. bf10/9/07 Received fax from Eva Matos Letter included an invoice from PTC showing that the tank was retested and passed. Also, the fill line and vent line were replaced. No mention of contamination. I called Ms. Matos back and left a message on her voice mail. I stated that a letter is needed from PTC regarding any contamination found. Phone: 646-637-9019. bf10/11/07 On 10/10/07, I received a letter by fax from Mark Salamack. Letter states that the failure was caused by a broken vent line. The fill line was compromised, but not broken. Both were replaced and no contamination was encountered. Tank was tightness tested on 9/27/07 and passed. NFA. bf10/15/07 On 10/12/07, received message from Eva. She requested a call back regarding whether or not I received letter from PTC. I called her back (646-637-9019) and told her that I received the letter. bf

Remarks: NONE;

Material:

Site ID:	387352
Operable Unit ID:	1144557
Operable Unit:	01
Material ID:	2134864
Material Code:	0002A
Material Name:	#4 Fuel Oil
Case No.:	Not reported
Material FA:	Petroleum
Quantity:	0
Units:	Gallons
Recovered:	No
Resource Affected:	Not reported
Oxygenate:	False

Tank Test:

Site ID:	387352
Spill Tank Test:	1764118
Tank Number:	1
Tank Size:	5000
Test Method:	03
Leak Rate:	0
Gross Fail:	Not reported
Modified By:	Watchdog
Last Modified:	9/18/2007
Test Method:	Horner EZ Check I or II

BR632 **555 WEST 23RD ST** **NY LTANKS** **S105999938**
SW **555 WEST 23RD ST** **N/A**
1/4-1/2 **MANHATTAN, NY**
0.474 mi.
2504 ft. **Site 3 of 3 in cluster BR**

Relative:
Lower

Actual:
9 ft.

LTANKS:

Site ID:	203961
Spill Number/Closed Date:	0306399 / 4/7/2006
Spill Date:	9/17/2003
Spill Cause:	Tank Failure
Spill Source:	Commercial/Industrial
Spill Class:	Known release with minimal potential for fire or hazard. DEC Response. Willing Responsible Party. Corrective action taken.
Cleanup Ceased:	Not reported
Cleanup Meets Standard:	False
SWIS:	3101
Investigator:	SKCARLSO
Referred To:	NFA (4/7/06)
Reported to Dept:	9/17/2003
CID:	297
Water Affected:	Not reported
Spill Notifier:	Other
Last Inspection:	Not reported
Recommended Penalty:	False
UST Involvement:	True
Remediation Phase:	0
Date Entered In Computer:	9/17/2003
Spill Record Last Update:	4/7/2006
Spiller Name:	Not reported
Spiller Company:	LAVIGNE BUILDERS
Spiller Address:	Not reported
Spiller City,St,Zip:	ZZ
Spiller County:	001
Spiller Contact:	CURT SCHMIDT
Spiller Phone:	(212) 675-3225
Spiller Extention:	Not reported
DEC Region:	2
DER Facility ID:	296101
DEC Memo:	Sangesland sent contaminated soil letter Curt Schmidt said that Mark Tibbe knows about a major spill site just upgradient from this site.2/5/03 - TRANSFERRED FROM SAWYER TO ROMMEL3/1/04 Reassigned from Rommel to K Foley.Spill Remediation Plan received 12/22/03 for removal of four 260gal gas USTs, one 500gal gas UST, and one 500gal no. 2 fuel oil UST. Site under development but once contained three buildings. A former auto service and plastic manufacturing existed on site. Five USTs from NW corner were removed 9/29/03 (four 260gal gas USTs and one 500gal gas UST). Soil excavation was postponed due to safety concerns. Will excavate and direct load for disposal. A minimum of four post-ex samples will be collected at PID hot spots on each sidewall. DTW is 6'bgs and therefore a bottom sample will probably not be feasible. If there is potential for structural damage to the adjacent building, two soil samples will be collected from that sidewall. Two samples will be collected from sidewalls greater than 20' in length. Analysis by VOCs (8021) and SVOCs (8270). Spill #9704542 was previously reported for a fuel oil release from UST. Scaled site map with former tank locations/hot spots and Phase I and II reports. There have been site investigations and proposed remediation plans submitted for 543-547 West 23rd St (spill

555 WEST 23RD ST (Continued) **S105999938**

#8605848). There is documented fuel oil and gasoline contamination of groundwater associated with sites to the east that have encroached upon the site. Mendon Leasing, 527 W 23rd file(#9605688,9808740,9511782, 9513588).3/22/06 Reassigned from Foley to Tang. (KMF)4/3/06: Reassigned to Andersen. Three sources of contamination: Fuel oil leak from a UST in northeast corner. Gasoline leak from five USTs in northwest corner. Gasoline groundwater contamination from adjacent Mendon Leasing site. All six tanks were removed by Fleming Lee Shue (FLS). The tank closure report was not received. Spoke with FLS and they will resend a report that was sent to Albany.4/7/06: Received and reviewed tank closure report. Soil was excavated from three areas of contamination. Residual SVOC contamination from urban fill and VOC contamination from the adjacent spill site is present. The site will be redeveloped with a vapor barrier. NFA letter sent.

Remarks: CALLERS COMPANY PERFORMING EXCAVATIONS ON SITE, AND SOIL SAMPLES ARE SHOWING GASOLINE CONTAMINATION OF THE SOIL AROUND SOME UNDERGROUND TANK SITES ON THE PROPERTY

Material:

Site ID:	203961
Operable Unit ID:	875124
Operable Unit:	01
Material ID:	503624
Material Code:	0009
Material Name:	Gasoline
Case No.:	Not reported
Material FA:	Petroleum
Quantity:	0
Units:	Gallons
Recovered:	No
Resource Affected:	Not reported
Oxygenate:	False

Tank Test:

---

633 NE 1/4-1/2 0.477 mi. 2518 ft. | **RESIDENCE TTF** | **NY LTANKS** | **S111458638**
351 WEST 42ND ST **N/A**
NEW YORK CITY, NY

Relative: Higher

Actual: 36 ft.

LTANKS:

Site ID:	460370
Spill Number/Closed Date:	1112434 / 5/31/2012
Spill Date:	1/26/2012
Spill Cause:	Tank Test Failure
Spill Source:	Commercial/Industrial
Spill Class:	Known release with minimal potential for fire or hazard. DEC Response. Willing Responsible Party. Corrective action taken.
Cleanup Ceased:	Not reported
Cleanup Meets Standard:	False
SWIS:	3101
Investigator:	SMSANGES
Referred To:	Not reported
Reported to Dept:	1/26/2012

RESIDENCE TTF (Continued) **S111458638**

CID:	Not reported
Water Affected:	Not reported
Spill Notifier:	Other
Last Inspection:	Not reported
Recommended Penalty:	False
UST Involvement:	False
Remediation Phase:	0
Date Entered In Computer:	1/26/2012
Spill Record Last Update:	5/31/2012
Spiller Name:	Not reported
Spiller Company:	GEFFNER HOUSE
Spiller Address:	Not reported
Spiller City,St,Zip:	NY
Spiller County:	999
Spiller Contact:	CHRIS QUINTANA
Spiller Phone:	(347) 397-8298
Spiller Extention:	Not reported
DEC Region:	2
DER Facility ID:	414829
DEC Memo:	Tank has been emptied and temp tank set up in place5/30/2012 - Sangesland got an e-mail from Donna at ABC Tank - They submitted a proposal to the owner a while ago, but never heard back. Job was "Probably done" by someone else 5/31/2012 Sangesland spoke with Edwin Colon, Facilities Mgr 212-245-6600 x250. He said Eastmond was hired to do repairs. Neil Tomasetti at Eastmond said both fill line and vent line failed test. Sidewalk was opened and fill line went directly through old coal chute down to tank vault (former coal room). Fill line dripped into coal chute and ran down to tank vault. Tank was cleaned (no holes) but ulltrasound showed pitting on tank bottom. Tank was raised into saddles and bottom of tank was relined with metal plates. New fill lines and vent lines installed. No contamination was found and the new system passed a pressure test. Spill Closed.
Remarks:	repair/retest pending - all fittings looseUpdate - Tank has been emptied and temp set up in place

Material:

Site ID:	460370
Operable Unit ID:	1210462
Operable Unit:	01
Material ID:	2208102
Material Code:	0001A
Material Name:	#2 Fuel Oil
Case No.:	Not reported
Material FA:	Petroleum
Quantity:	Not reported
Units:	Not reported
Recovered:	Not reported
Resource Affected:	Not reported
Oxygenate:	False

Tank Test:

BQ634 SE 1/4-1/2 0.479 mi. 2531 ft. | **FISHKIN HOME**
130 WEST 30TH STREET
MANHATTAN, NY

Site 3 of 3 in cluster BQ

NY LTANKS | **S106868747**
N/A

Relative: Higher

Actual: 39 ft.

LTANKS:

Site ID:	337914
Spill Number/Closed Date:	0412444 / 3/15/2006
Spill Date:	2/23/2005
Spill Cause:	Tank Test Failure
Spill Source:	Private Dwelling
Spill Class:	Not reported
Cleanup Ceased:	Not reported
Cleanup Meets Standard:	False
SWIS:	3101
Investigator:	SFRAHMAN
Referred To:	Not reported
Reported to Dept:	2/23/2005
CID:	444
Water Affected:	Not reported
Spill Notifier:	Tank Tester
Last Inspection:	Not reported
Recommended Penalty:	False
UST Involvement:	False
Remediation Phase:	0
Date Entered In Computer:	2/23/2005
Spill Record Last Update:	3/15/2006
Spiller Name:	EIAN FISHKIN
Spiller Company:	FISHKIN HOME
Spiller Address:	130 WEST 30TH STREET
Spiller City,St,Zip:	MANHATTEN, NY
Spiller County:	001
Spiller Contact:	EIAN FISHKIN
Spiller Phone:	(212) 695-0962
Spiller Extention:	Not reported
DEC Region:	2
DER Facility ID:	273250
DEC Memo:	sharif sent a ttf ltr 0n 2/24/05.06/21/05-SR: Spoke with Stuart Smoller of Andrews Building Corp. who is the managing agent now for the building. They are going to convert the oil heating system to gas burn heating system. So, tank will be abandoned and documentation will be sent to DEC.10.06.05 //Sharif- rec'd tank test failure report from Eastmond and Sons Boiler. The fillline and the return line failed. Apparently, oil leaked through the pipeline and contaminated the surrounding environment. Needs subsurface investigation around the tank. Tried to contact Mr. John Wellmann of Andrews Corp.212-529-5688* 276. He is on vacation. 12/21/05 Sharif//I spoke with Rene Lewis of EastMond. He said they pumped out the tank, cleaned it and later on they found oil water mix coming into the tank. So they installed a monitoring well to identify if any oil has escaped from the tank to the surrounding environment. They checked the well again and found only water coming into the well, a sample was taken from the well. Contaminated soil around the return line was removed and manifest will be sent to DEC along with closure report.03/15/06 Sharif Rahman- Rec'd waste disposal manifest, analytical result for the water sample from the well.VOC/SVOC non detect. Spill is closed.
Remarks:	PBS No: 2-151726

FISHKIN HOME (Continued) **S106868747**

Material:

Site ID:	337914
Operable Unit ID:	1099925
Operable Unit:	01
Material ID:	580200
Material Code:	0001A
Material Name:	#2 Fuel Oil
Case No.:	Not reported
Material FA:	Petroleum
Quantity:	Not reported
Units:	Gallons
Recovered:	No
Resource Affected:	Not reported
Oxygenate:	False

Tank Test:

Site ID:	337914
Spill Tank Test:	1548622
Tank Number:	Not reported
Tank Size:	5000
Test Method:	03
Leak Rate:	0
Gross Fail:	Not reported
Modified By:	Watchdog
Last Modified:	2/23/2005
Test Method:	Horner EZ Check I or II

---

635 WSW 1/4-1/2 0.482 mi. 2547 ft. | **CONSOLIDATED EDISON**
562 WEST 23RD STREET
NEW YORK, NY 10003 | **NY LTANKS** **S104275573**
NY MANIFEST **N/A**
NY Spills

Relative: Lower

Actual: 8 ft.

LTANKS:

Site ID:	149950
Spill Number/Closed Date:	0205608 / 12/10/2002
Spill Date:	8/27/2002
Spill Cause:	Tank Failure
Spill Source:	Commercial/Industrial
Spill Class:	Known release with minimal potential for fire or hazard. DEC Response. Willing Responsible Party. Corrective action taken.
Cleanup Ceased:	Not reported
Cleanup Meets Standard:	False
SWIS:	3101
Investigator:	MCTIBBE
Referred To:	Not reported
Reported to Dept:	8/28/2002
CID:	405
Water Affected:	Not reported
Spill Notifier:	Local Agency
Last Inspection:	Not reported
Recommended Penalty:	False
UST Involvement:	False
Remediation Phase:	0
Date Entered In Computer:	8/28/2002
Spill Record Last Update:	12/10/2002

CONSOLIDATED EDISON (Continued) **S104275573**

Spiller Name:	Not reported
Spiller Company:	UHAUL INC
Spiller Address:	562 WEST 23RD ST
Spiller City,St,Zip:	NEW YORK, NY -
Spiller County:	001
Spiller Contact:	LEVENT ESKICAKIT
Spiller Phone:	(212) 353-8280
Spiller Extention:	Not reported
DEC Region:	2
DER Facility ID:	127520
DEC Memo:	Prior to Sept, 2004 data translation this spill Lead_DEC Field was "TIBBE/SANGESLAND"12/10/2002 Sangesland reviewed a report prepared by David Winslow of ATC Associates Inc (212-353-8280).Report states that contamination was found around a buried 1000 gal tank under the floor of the building. The tank was cleaned out and excavated around. Because of foundation issues, the tank could not be removed and not all of the contaminated soil could be removed.Based on the soil conditions, Sangesland requested goundwater samples from the area. ATC took four groundwater samples in the area of this tank. GW is at approx 8 ft below the cement floor level. 3 of 4 samples are clean. One has some VOC hits just over 8020. Based on the location and the inability to excavate further, and that the surrounding water samples were clean, we can conclude that the contamination is localized and not spreading.Spill closed
Remarks:	CALLER STATES UPON REMOVAL OF THE UNDERGROUND TANK - FOUND HOLES IN THE TANK AND CONTAMINATED SOIL

Material:

Site ID:	149950
Operable Unit ID:	858216
Operable Unit:	01
Material ID:	519806
Material Code:	0001A
Material Name:	#2 Fuel Oil
Case No.:	Not reported
Material FA:	Petroleum
Quantity:	0
Units:	Gallons
Recovered:	No
Resource Affected:	Not reported
Oxygenate:	False

Tank Test:

Site ID:	313585
Spill Number/Closed Date:	9000199 / 6/21/2000
Spill Date:	3/26/1990
Spill Cause:	Tank Failure
Spill Source:	Commercial/Industrial
Spill Class:	Known release that creates a file or hazard. DEC Response. Willing Responsible Party. Corrective action taken.
Cleanup Ceased:	Not reported
Cleanup Meets Standard:	False
SWIS:	3101
Investigator:	SULLIVAN

CONSOLIDATED EDISON (Continued) **S104275573**

Referred To:	Not reported
Reported to Dept:	4/6/1990
CID:	Not reported
Water Affected:	Not reported
Spill Notifier:	Tank Tester
Last Inspection:	Not reported
Recommended Penalty:	False
UST Involvement:	True
Remediation Phase:	0
Date Entered In Computer:	5/10/1990
Spill Record Last Update:	6/21/2000
Spiller Name:	Not reported
Spiller Company:	Not reported
Spiller Address:	Not reported
Spiller City,St,Zip:	***Update***, ZZ
Spiller County:	001
Spiller Contact:	Not reported
Spiller Phone:	Not reported
Spiller Extention:	Not reported
DEC Region:	2
DER Facility ID:	284706
DEC Memo:	Not reported
Remarks:	TANK FAILED AIR PRESSURE TEST.

Material:

Site ID:	313585
Operable Unit ID:	938542
Operable Unit:	01
Material ID:	438608
Material Code:	0009
Material Name:	Gasoline
Case No.:	Not reported
Material FA:	Petroleum
Quantity:	-1
Units:	Pounds
Recovered:	No
Resource Affected:	Not reported
Oxygenate:	False

Tank Test:

NY MANIFEST:

EPA ID:	NYP004147971
Country:	USA

Mailing Info:

Name:	CONSOLIDATED EDISON
Contact:	FRANKLIN MURRAY
Address:	4 IRVING PLACE
City/State/Zip:	NEW YORK, NY 10003
Country:	USA
Phone:	212-460-2808

Manifest:

CONSOLIDATED EDISON (Continued) **S104275573**

Document ID:	Not reported
Manifest Status:	Not reported
Trans1 State ID:	NYD006982359
Trans2 State ID:	Not reported
Generator Ship Date:	02/03/2007
Trans1 Recv Date:	02/03/2007
Trans2 Recv Date:	Not reported
TSD Site Recv Date:	02/05/2007
Part A Recv Date:	Not reported
Part B Recv Date:	Not reported
Generator EPA ID:	NYP004147971
Trans1 EPA ID:	Not reported
Trans2 EPA ID:	Not reported
TSDF ID:	NYD980593636
Waste Code:	Not reported
Quantity:	40
Units:	G - Gallons (liquids only)* (8.3 pounds)
Number of Containers:	1
Container Type:	DM - Metal drums, barrels
Handling Method:	T Chemical, physical, or biological treatment.
Specific Gravity:	1
Year:	2007
Manifest Tracking Num:	001436493FLE
Import Ind:	N
Export Ind:	N
Discr Quantity Ind:	N
Discr Type Ind:	N
Discr Residue Ind:	N
Discr Partial Reject Ind:	N
Discr Full Reject Ind:	N
Manifest Ref Num:	Not reported
Alt Fac RCRA Id:	Not reported
Alt Fac Sign Date:	Not reported
Mgmt Method Type Code:	H135
EPA ID:	NYR000040477
Country:	USA

Mailing Info:

Name:	U-HAUL CENTER CHELSEA
Contact:	BILL WOODS
Address:	562 WEST 23RD STREET
City/State/Zip:	NEW YORK, NY 10011
Country:	USA
Phone:	718-562-8700

Manifest:

Document ID:	NYG0213264
Manifest Status:	Completed copy
Trans1 State ID:	PX3640
Trans2 State ID:	Not reported
Generator Ship Date:	06/11/1997
Trans1 Recv Date:	06/11/1997
Trans2 Recv Date:	/ /
TSD Site Recv Date:	06/11/1997
Part A Recv Date:	/ /

CONSOLIDATED EDISON (Continued) **S104275573**

Part B Recv Date:	06/26/1997
Generator EPA ID:	NYR000040477
Trans1 EPA ID:	NYD082785429
Trans2 EPA ID:	Not reported
TSDF ID:	NYD082785429
Waste Code:	D001 - NON-LISTED IGNITABLE WASTES
Quantity:	00275
Units:	G - Gallons (liquids only)* (8.3 pounds)
Number of Containers:	005
Container Type:	DM - Metal drums, barrels
Handling Method:	B Incineration, heat recovery, burning.
Specific Gravity:	100
Year:	1997

SPILLS:

Facility ID:	9305627
Facility Type:	ER
DER Facility ID:	274954
Site ID:	313586
DEC Region:	2
Spill Date:	8/5/1993
Spill Number/Closed Date:	9305627 / 8/6/1993
Spill Cause:	Abandoned Drums
Spill Class:	Known release with minimal potential for fire or hazard. DEC Response. Willing Responsible Party. Corrective action taken.
SWIS:	3101
Investigator:	GRIFFIN
Referred To:	Not reported
Reported to Dept:	8/5/1993
CID:	Not reported
Water Affected:	Not reported
Spill Source:	Commercial/Industrial
Spill Notifier:	DEC
Cleanup Ceased:	8/6/1993
Cleanup Meets Std:	True
Last Inspection:	Not reported
Recommended Penalty:	False
UST Trust:	False
Remediation Phase:	0
Date Entered In Computer:	8/9/1993
Spill Record Last Update:	10/25/1996
Spiller Name:	Not reported
Spiller Company:	ED VILLAVICENCIO
Spiller Address:	Not reported
Spiller City,St,Zip:	ZZ
Spiller Company:	001
Contact Name:	Not reported
Contact Phone:	Not reported
DEC Memo:	Not reported
Remarks:	TO DO CLEAN UP CALLED TONE TIGHT CO. FOR REMOVAL GOING TO CLEAN-UP PARKING LOT UNDER AIR CONDITIONER AS WEL AS SIDE WALK.

Material:

Site ID:	313586
Operable Unit ID:	983781
Operable Unit:	01
Material ID:	395538

CONSOLIDATED EDISON (Continued) **S104275573**

Material Code:	0022
Material Name:	Waste Oil/Used Oil
Case No.:	Not reported
Material FA:	Petroleum
Quantity:	55
Units:	Gallons
Recovered:	No
Resource Affected:	Not reported
Oxygenate:	False

Tank Test:

---

636 SE 1/4-1/2 0.485 mi. 2559 ft. **120 WEST 31ST ST 120 WEST 31ST ST NEW YORK, NY** **NY LTANKS** **S104620378 N/A**

Relative: Higher

Actual: 40 ft.

LTANKS:

Site ID:	308695
Spill Number/Closed Date:	9905948 / 4/5/2006
Spill Date:	8/18/1999
Spill Cause:	Tank Test Failure
Spill Source:	Institutional, Educational, Gov., Other
Spill Class:	Known release that creates potential for fire or hazard. DEC Response. Willing Responsible Party. Corrective action taken.
Cleanup Ceased:	1/10/2006
Cleanup Meets Standard:	False
SWIS:	3101
Investigator:	KGHALE
Referred To:	Not reported
Reported to Dept:	8/18/1999
CID:	388
Water Affected:	Not reported
Spill Notifier:	Tank Tester
Last Inspection:	Not reported
Recommended Penalty:	False
UST Involvement:	False
Remediation Phase:	0
Date Entered In Computer:	8/18/1999
Spill Record Last Update:	4/5/2006
Spiller Name:	SUE
Spiller Company:	COLUMBUS FASHIONS
Spiller Address:	120 W 31ST ST
Spiller City,St,Zip:	NEW YORK, NY
Spiller County:	001
Spiller Contact:	CALLER
Spiller Phone:	(516) 321-4670
Spiller Extention:	Not reported
DEC Region:	2
DER Facility ID:	249293
DEC Memo:	Prior to Sept, 2004 data translation this spill Lead_DEC Field was "SANGESLAND"
Remarks:	caller reports tested tank and tank failed.

120 WEST 31ST ST (Continued) **S104620378**

Material:

Site ID:	308695
Operable Unit ID:	1084392
Operable Unit:	01
Material ID:	302226
Material Code:	0001A
Material Name:	#2 Fuel Oil
Case No.:	Not reported
Material FA:	Petroleum
Quantity:	0
Units:	Gallons
Recovered:	No
Resource Affected:	Not reported
Oxygenate:	False

Tank Test:

Site ID:	308695
Spill Tank Test:	1547499
Tank Number:	1
Tank Size:	1500
Test Method:	03
Leak Rate:	0
Gross Fail:	Not reported
Modified By:	Spills
Last Modified:	10/1/2004
Test Method:	Horner EZ Check I or II

BS637 **IN FORNT OF** **NY LTANKS** **S107523175**
East **146 WEST 38TH ST** **N/A**
1/4-1/2 **MANHATTAN, NY**
0.493 mi.
2603 ft. **Site 2 of 3 in cluster BS**

Relative:
Higher

Actual:
52 ft.

LTANKS:

Site ID:	356919
Spill Number/Closed Date:	0510869 / 12/16/2005
Spill Date:	12/16/2005
Spill Cause:	Tank Overfill
Spill Source:	Tank Truck
Spill Class:	Known release with minimal potential for fire or hazard. DEC Response. Willing Responsible Party. Corrective action taken.
Cleanup Ceased:	Not reported
Cleanup Meets Standard:	False
SWIS:	3101
Investigator:	SFRAHMAN
Referred To:	Not reported
Reported to Dept:	12/16/2005
CID:	409
Water Affected:	Not reported
Spill Notifier:	Fire Department
Last Inspection:	Not reported
Recommended Penalty:	False
UST Involvement:	False
Remediation Phase:	0
Date Entered In Computer:	12/16/2005
Spill Record Last Update:	12/16/2005

IN FORNT OF (Continued) **S107523175**

Spiller Name:	UNKNOWN NAME
Spiller Company:	HESS FUELS
Spiller Address:	UNKNOWN
Spiller City,St,Zip:	BAYONNE, NY
Spiller County:	001
Spiller Contact:	JOHN LARAOCCHIA
Spiller Phone:	(347) 203-6886
Spiller Extention:	Not reported
DEC Region:	2
DER Facility ID:	306966
DEC Memo:	This is a duplicate spill - This one is closed outRef to 0510865 -- Alt address for this site is: 1385 Broadway
Remarks:	CLEAN UP IN PROCESS.

Material:

Site ID:	356919
Operable Unit ID:	1114210
Operable Unit:	01
Material ID:	2104290
Material Code:	0003A
Material Name:	#6 Fuel Oil
Case No.:	Not reported
Material FA:	Petroleum
Quantity:	25
Units:	Gallons
Recovered:	No
Resource Affected:	Not reported
Oxygenate:	False

Tank Test:

BT638 **COMMERCIAL BUILDING** **NY LTANKS** **S106385619**
SSE **153 WEST 27TH STREET** **N/A**
1/4-1/2 **MANHATTAN, NY**
0.495 mi.
2613 ft. **Site 1 of 2 in cluster BT**

Relative:
Higher

Actual:
36 ft.

LTANKS:

Site ID:	281105
Spill Number/Closed Date:	0313783 / 4/2/2004
Spill Date:	3/17/2004
Spill Cause:	Tank Overfill
Spill Source:	Institutional, Educational, Gov., Other
Spill Class:	Known release with minimal potential for fire or hazard. DEC Response. Willing Responsible Party. Corrective action taken.
Cleanup Ceased:	Not reported
Cleanup Meets Standard:	False
SWIS:	3101
Investigator:	CESAWYER
Referred To:	Not reported
Reported to Dept:	3/17/2004
CID:	444
Water Affected:	Not reported
Spill Notifier:	Other
Last Inspection:	Not reported
Recommended Penalty:	False

COMMERCIAL BUILDING (Continued) **S106385619**

UST Involvement:	False
Remediation Phase:	0
Date Entered In Computer:	3/17/2004
Spill Record Last Update:	4/9/2004
Spiller Name:	Not reported
Spiller Company:	UNKNOWN AT THIS TIME
Spiller Address:	Not reported
Spiller City,St,Zip:	NY
Spiller County:	999
Spiller Contact:	JUSTIN MANAGMENT
Spiller Phone:	(212) 684-7573
Spiller Extention:	Not reported
DEC Region:	2
DER Facility ID:	228246
DEC Memo:	Prior to Sept, 2004 data translation this spill Lead_DEC Field was "SAWYER"4/02/04 - Sawyer - Talked to Jim Carey and he said the driver overfilled the tank and the alarm went off. The driver stopped pumping 8-12 gallons came ou tof the vent pipe. Sidewalk cleanup with Castle's own cleanup crew. Jim sent the Department the manifest. Closed.04/07/04 - Tibbe - Sawyer was informed by Envirotrac that some of the product entered a NYCT manhole. NYCT Pashko Camaj was ionformed of the situation. Envirotrac was to pump out manhole on 04/07/04. Sawyer to observe.
Remarks:	STORAGE TANK OVERFILL IT WAS A 5000 GALLON TANK: SPILL CREW ENROUTE:

Material:

Site ID:	281105
Operable Unit ID:	880862
Operable Unit:	01
Material ID:	495373
Material Code:	0002A
Material Name:	#4 Fuel Oil
Case No.:	Not reported
Material FA:	Petroleum
Quantity:	20
Units:	Gallons
Recovered:	No
Resource Affected:	Not reported
Oxygenate:	False

Tank Test:

BT639 **JUSTIN PROPERTIES** **NY LTANKS** **S104782296**
SSE **153 W 27TH ST** **N/A**
1/4-1/2 **MANHATTAN, NY**
0.495 mi.
2613 ft. **Site 2 of 2 in cluster BT**

Relative:
Higher

Actual:
36 ft.

LTANKS:

Site ID:	260260
Spill Number/Closed Date:	0007013 / 3/4/2003
Spill Date:	9/14/2000
Spill Cause:	Tank Overfill
Spill Source:	Tank Truck
Spill Class:	Known release with minimal potential for fire or hazard. DEC Response. Willing Responsible Party. Corrective action taken.

JUSTIN PROPERTIES (Continued) **S104782296**

Cleanup Ceased:	Not reported
Cleanup Meets Standard:	False
SWIS:	3101
Investigator:	SACCACIO
Referred To:	Not reported
Reported to Dept:	9/14/2000
CID:	390
Water Affected:	Not reported
Spill Notifier:	Responsible Party
Last Inspection:	Not reported
Recommended Penalty:	False
UST Involvement:	False
Remediation Phase:	0
Date Entered In Computer:	9/14/2000
Spill Record Last Update:	3/4/2003
Spiller Name:	JIM CAREY
Spiller Company:	CASTLE OIL CORPORATION
Spiller Address:	290 LOCUST AVENUE
Spiller City,St,Zip:	BRONX, NY 10454-
Spiller County:	001
Spiller Contact:	LLOYD
Spiller Phone:	(212) 255-0247
Spiller Extention:	Not reported
DEC Region:	2
DER Facility ID:	212718
DEC Memo:	Not reported
Remarks:	DURING DELIVERY - DRIVER OVERFILLED 5,000 GAL TANK - SPILLING PRODUCT TO SIDEWALK - ALL PRODUCT CLEANED UP

Material:

Site ID:	260260
Operable Unit ID:	829841
Operable Unit:	01
Material ID:	548116
Material Code:	0002A
Material Name:	#4 Fuel Oil
Case No.:	Not reported
Material FA:	Petroleum
Quantity:	5
Units:	Gallons
Recovered:	5
Resource Affected:	Not reported
Oxygenate:	False

Tank Test:

640 SSW 1/4-1/2 0.495 mi. 2613 ft. | **MINICK HOME**
440 WEST 22ND STREET
MANHATTAN, NY | **NY LTANKS** | **S107523558**
N/A

Relative: Lower

Actual: 15 ft.

LTANKS:

Site ID:	359128
Spill Number/Closed Date:	0512757 / 3/10/2006
Spill Date:	2/3/2006
Spill Cause:	Tank Failure
Spill Source:	Private Dwelling
Spill Class:	Not reported
Cleanup Ceased:	Not reported
Cleanup Meets Standard:	False
SWIS:	3101
Investigator:	Con Ed Unassigned
Referred To:	Not reported
Reported to Dept:	2/3/2006
CID:	444
Water Affected:	Not reported
Spill Notifier:	Other
Last Inspection:	Not reported
Recommended Penalty:	False
UST Involvement:	False
Remediation Phase:	0
Date Entered In Computer:	2/3/2006
Spill Record Last Update:	3/10/2006
Spiller Name:	MINICK HOME
Spiller Company:	MINICK HOME
Spiller Address:	440 WEST 22ND STREET
Spiller City,St,Zip:	MANHATTEN, NY
Spiller County:	001
Spiller Contact:	MARK SALAMACK
Spiller Phone:	(917) 559-5519
Spiller Extention:	CELL
DEC Region:	2
DER Facility ID:	309129
DEC Memo:	02/03/06 Feroze talked with Mr. Minick (owner) 212-604-9898. He informed that there was a leak in the tank, they have closed the leak and pumped the oil out. It is above ground tank, floor is made of concrete. An environmental company is working for them. TTF is sent to :Mr. Minick440 west 22nd StreetNew york, NY 10011. 02/10/06 Mr. Minick called and told me that they will close the tank by PTC. He will submit DEC the documents soon.03/02/06 Feroze,: Mr.Minick told me that PTC has taken soil sample. He will submit soil analysis result and tank closer report to DEC soon.It was 275 gallon tank.03/10/06 Feroze received a certificate and soil analysis result. The result shows that VOC and SVOC are within accepatble limit. They also submited a manifest for removal of contaminated soil. The spill is closed.
Remarks:	ruptured tank in basement:

Material:

Site ID:	359128
Operable Unit ID:	1116352
Operable Unit:	01
Material ID:	2106499
Material Code:	0001A

MINICK HOME (Continued) **S107523558**

Material Name:	#2 Fuel Oil
Case No.:	Not reported
Material FA:	Petroleum
Quantity:	8
Units:	Gallons
Recovered:	No
Resource Affected:	Not reported
Oxygenate:	False

Tank Test:

641
North
1/4-1/2
0.496 mi.
2618 ft.

CON EDISON - WEST 42ND ST. GAS WORKS MGP
WEST 41ST - WEST 42ND STS.
MANHATTAN, NY 10018

EDR MGP **1008407966**
N/A

Relative:
Lower

Actual:
17 ft.

Manufactured Gas Plants:
No additional information available

BS642
East
1/4-1/2
0.496 mi.
2621 ft.

COMM. BUILDING
1359 BROADWAY
MANHATTAN, NY

NY LTANKS **S104788199**
NY Spills **N/A**

Site 3 of 3 in cluster BS

Relative:
Higher

Actual:
51 ft.

LTANKS:

Site ID:	307075
Spill Number/Closed Date:	0312367 / 2/9/2004
Spill Date:	2/6/2004
Spill Cause:	Tank Failure
Spill Source:	Institutional, Educational, Gov., Other
Spill Class:	Known release with minimal potential for fire or hazard. DEC Response. Willing Responsible Party. Corrective action taken.
Cleanup Ceased:	Not reported
Cleanup Meets Standard:	False
SWIS:	3101
Investigator:	JMKRIMGO
Referred To:	Not reported
Reported to Dept:	2/6/2004
CID:	444
Water Affected:	Not reported
Spill Notifier:	Citizen
Last Inspection:	Not reported
Recommended Penalty:	False
UST Involvement:	False
Remediation Phase:	0
Date Entered In Computer:	2/6/2004
Spill Record Last Update:	2/9/2004
Spiller Name:	ALLAN STOCKMAN
Spiller Company:	COMM. BUILDING
Spiller Address:	1359 BROADWAY
Spiller City,St,Zip:	MANHATTEN, NY

COMM. BUILDING (Continued) **S104788199**

Spiller County:	001
Spiller Contact:	ALLAN STOCKMAN
Spiller Phone:	Not reported
Spiller Extention:	Not reported
DEC Region:	2
DER Facility ID:	280947
DEC Memo:	Prior to Sept, 2004 data translation this spill Lead_DEC Field was "KRIMGOLD"Krimgold responded to the site.Spill of 2-3 gal around the tank from the fill line inside a tank room. Initial (anonymous) caller's information is greatly exaggerated. Spill was contained on a concrete floor and absorbent was applied.
Remarks:	caller states they have spilled alot of oil in the basement of building, trying to hide the fact they spilled so much putting in new tank. would like someone to respond.

Material:

Site ID:	307075
Operable Unit ID:	879815
Operable Unit:	01
Material ID:	497579
Material Code:	0003A
Material Name:	#6 Fuel Oil
Case No.:	Not reported
Material FA:	Petroleum
Quantity:	500
Units:	Gallons
Recovered:	No
Resource Affected:	Not reported
Oxygenate:	False

Tank Test:

SPILLS:

Facility ID:	0005540
Facility Type:	ER
DER Facility ID:	247990
Site ID:	307074
DEC Region:	2
Spill Date:	8/9/2000
Spill Number/Closed Date:	0005540 / 2/13/2003
Spill Cause:	Unknown
Spill Class:	Known release that creates potential for fire or hazard. DEC Response. Willing Responsible Party. Corrective action taken.
SWIS:	3101
Investigator:	JMROMMEL
Referred To:	Not reported
Reported to Dept:	8/9/2000
CID:	270
Water Affected:	Not reported
Spill Source:	Commercial/Industrial
Spill Notifier:	Affected Persons
Cleanup Ceased:	Not reported
Cleanup Meets Std:	False
Last Inspection:	Not reported
Recommended Penalty:	False

COMM. BUILDING (Continued) **S104788199**

UST Trust:	False
Remediation Phase:	0
Date Entered In Computer:	8/9/2000
Spill Record Last Update:	2/13/2003
Spiller Name:	Not reported
Spiller Company:	UNKNOWN
Spiller Address:	Not reported
Spiller City,St,Zip:	ZZ -
Spiller Company:	001
Contact Name:	CHRIS SANTANGELO
Contact Phone:	(718) 547-2333
DEC Memo:	Prior to Sept, 2004 data translation this spill Lead_DEC Field was "ROMMEL"2/13/2003 - Closed Due To The Nature / Extent Of The Spill Report
Remarks:	material is on the second floor meet chris there. no further info

Material:

Site ID:	307074
Operable Unit ID:	826598
Operable Unit:	01
Material ID:	552893
Material Code:	0031A
Material Name:	MERCURY
Case No.:	07439976
Material FA:	Hazardous Material
Quantity:	0
Units:	Gallons
Recovered:	No
Resource Affected:	Not reported
Oxygenate:	False

Tank Test:

---

643 SW 1/2-1 0.640 mi. 3381 ft. | **CON EDISON - 19TH ST. WORKS MGP** | **EDR MGP** | **1008407976**
11TH AVE BETWEEN W 19TH AND W 20TH STS | **N/A**
NEW YORK, NY 10011

Relative: Lower

Actual: 5 ft.

Manufactured Gas Plants:
No additional information available

BU644 North 1/2-1 0.656 mi. 3463 ft. | **CON EDISON - WEST 45TH ST. GAS WORKS MGP** | **EDR MGP** | **1008407995**
12TH AVE BETWEEN WEST 44TH AND WEST 46TH STS. | **N/A**
NEW YORK, NY 10019

Site 1 of 2 in cluster BU

Relative: Lower

Actual: 13 ft.

Manufactured Gas Plants:
No additional information available

BU645
North
1/2-1
0.656 mi.
3463 ft.

CON EDISON - 12TH AVE. WORKS MGP
12TH AVE BETWEEN W 46TH AND W. 45TH
NEW YORK, NY 10019

Site 2 of 2 in cluster BU

EDR MGP **1008407975**
N/A

Relative:
Lower

Actual:
13 ft.

Manufactured Gas Plants:
No additional information available

646
SW
1/2-1
0.660 mi.
3484 ft.

CON EDISON - WEST 18TH ST. GAS WORKS MGP
WEST 16TH - WEST 20TH STS.
NEW YORK, NY 10011

EDR MGP **1008407994**
N/A

Relative:
Lower

Actual:
10 ft.

Manufactured Gas Plants:
No additional information available

647
SW
1/2-1
0.694 mi.
3662 ft.

19TH STREET DEVELOPMENT SITE
80 11TH AVENUE
NEW YORK, NY 10011

EDR MGP **1008407974**
N/A

Relative:
Lower

Actual:
5 ft.

Manufactured Gas Plants:
No additional information available

648
SSE
1/2-1
0.762 mi.
4022 ft.

FORMER GUARDIAN CLEANERS
27-35 WEST 24TH STREET
NEW YORK, NY 10010

NY SHWS **S113916768**
N/A

Relative:
Higher

Actual:
39 ft.

SHWS:

Program:	HW
Site Code:	440109
Classification:	P
Region:	2
Acres:	.227
HW Code:	231073
Record Add:	09/22/2010
Record Upd:	01/09/2012
Updated By:	RXSCHICK
Site Description:	Location:The site is located at 27-35 West 24th Street in the Borough of New York, New York. It is located on the northern side of West 24th Street. The site is designated as Block 826, Lot 19.Site Features:The site is a rectangular shaped parcel of land which measures approximately 9,000 square feet and is improved with one 11-story building with a basement. Current Zoning/ Uses: The building on site is used for office space and a restaurant/ bar on the first floor and part of the basement. The site has a zoning code of M1-6,

FORMER GUARDIAN CLEANERS (Continued) **S113916768**

which allows industrial and manufacturing. The current use of the site complies with the zoning code. Historic Uses:A former dry cleaning facility occupied restaurant/ bar space until approximately 1990. The former dry cleaning operations may have contributed to the known contamination found in soil and soil vapor.Site Geology and Hydrogeology:The subsurface lithology was homogenous throughout the site. The subsurface soil was noted to consist of urban fill material and brown coarse grain sand. No site-specific hydrogeological information is available concerning groundwater depth and flor direction. However, based upon data for sites in the surrounding area groundwater is anticipated to be encountered at 30 feet below the surface and is likely to flow in a westerly direction.

Env Problem: Nature and Extent of Contamination:Chlorinated volatile organic compounds (VOCs) such as tetrachloroethene (PCE), trichloroethene (TCE), and cis1,2-dichloroethene (cis 1,2-DCE) were detected in soil samples in two separate sampling events. TCE and PCE were detected in both sub-slab and indoor air samples during vapor intrusion sampling. No groundwater data is available. The presence of chlorinated VOCs in soil and soil vapor is most likely due to former operation of the dry cleaner, which commonly used chlorinated solvents for dry cleaning purposes.Previous investigations included a Phase I Environmental Assessment, a Phase II Subsurface Investigation, a Supplemental Phase II Investigation- Vapor Intrusion Sampling, as well as a Supplemental Phase II Investigation and Conceptual Design. Soil-A total of nine borings (SP-1 through SP-9) in a radial pattern extending from the sump were installed. Chlorinated VOCs were detected in soil samples collected from 0 to 4 feet. The maximum concentrations were as follows: PCE 5,990 ppm; TCE 94 ppm; and DCE 69 ppm.Soil Vapor-A vapor intrusion investigation was performed and included one indoor air quality sample (IA-01) and four sub-slab samples (SS-01 through SS-04) in the existing building. One ambient background sample (OA-01) was also collected to consider background influence. The sub-slab concentrations were as follows: TCE 760 ug/m3 and PCE 6600 ug/m3. The NYSDOH guidance recommends mitigation based on these elevated detections. Significant Threat: NYSDEC and NYSDOH have not made a decision yet as to whether this site poses a significant threat to environment and human health.

Health Problem: As information for this site becomes available, it will be reviewed by the NYSDOH to determine if site contamination presents public health exposure concerns.

Dump: Not reported
Structure: Not reported
Lagoon: Not reported
Landfill: Not reported
Pond: Not reported
Disp Start: Not reported
Disp Term: Not reported
Lat/Long: Not reported
Dell: Not reported
Record Add: Not reported
Record Upd: Not reported
Updated By: Not reported
Own Op: Not reported
Sub Type: Not reported
Owner Name: Not reported
Owner Company: Not reported
Owner Address: Not reported

FORMER GUARDIAN CLEANERS (Continued) **S113916768**

Owner Addr2:	Not reported
Owner City,St,Zip:	Not reported
Owner Country:	Not reported
HW Code:	Not reported
Waste Type:	Not reported
Waste Quantity:	Not reported
Waste Code:	Not reported
Crossref ID:	Not reported
Cross Ref Type Code:	Not reported
Cross Ref Type:	Not reported
Record Added Date:	Not reported
Record Updated:	Not reported
Updated By:	Not reported

Count: 15 records.

ORPHAN SUMMARY

City	EDR ID	Site Name	Site Address	Zip	Database(s)
HOBOKEN	S106587345	AUTOMOTIVE REPAIR (FORMER)	1125-1131 JEFFERSON ST & 457 1	10019	NJ VCP
MANHATTAN	S113820426	123 BURGER SHOT BEER RESTAURANT- T	738 10TH AVE		NY LTANKS
MANHATTAN	S113916804	LIRR WEST SIDE YARD	12TH AVE AND W 33RD ST	10001	NY SHWS
MANHATTAN	S113916779	WEST 29TH STREET PLUME TRACKDOWN	WEST 29TH STREET AT 10TH AVENU	10001	NY SHWS
MANHATTAN	S116555641	JUSTIN MANAGEMENT LLC	3 WEST 30TH ST		NY LTANKS
MANHATTAN	S113820429	APARTMENT BUILDING	80 8TH AVENUE		NY LTANKS
MANHATTAN	S113916668	ROUTE 9A RECONSTRUCTION PROJECT	ROUTE 9A BETWEEN BATTERY PK AN		NY SHWS
MANHATTAN	S113922053	PROPOSED FEDERAL EXPRESS DISTRIBUT	BETWEEN 17TH & 18TH STREETS &	10011	NY VCP
MANHATTAN	S117269613	BASEMENT	3612 BROADWAY		NY LTANKS
NEW YORK	S109580156	CE - W. 58TH ST. STATION	11TH AVE. BETWEEN W.58TH - W.	10019	NY VCP
NEW YORK	S109209086	CE - E. 32ND ST. STATION	EAST 32ND - EAST 33RD STS.	10016	NY VCP
NEW YORK	S108667362	CE - E. 39TH ST. WORKS	EAST 39TH - EAST 42ND STS.	10017	NY VCP
NEW YORK	S102672058	76TH ST BET. BROADWAY	76TH ST BET BROADWAY		NY LTANKS
NEW YORK	S113916762	WEST 9TH STREET PLUME TRACKDOWN	WEST 9TH STREET	10011	NY SHWS
NYC	S108146427	RADIUM CHEMICAL	60-06 27TH AVE		NY HSWDS

GOVERNMENT RECORDS SEARCHED / DATA CURRENCY TRACKING

To maintain currency of the following federal and state databases, EDR contacts the appropriate governmental agency on a monthly or quarterly basis, as required.

Number of Days to Update: Provides confirmation that EDR is reporting records that have been updated within 90 days from the date the government agency made the information available to the public.

STANDARD ENVIRONMENTAL RECORDS

Federal NPL site list

NPL: National Priority List

National Priorities List (Superfund). The NPL is a subset of CERCLIS and identifies over 1,200 sites for priority cleanup under the Superfund Program. NPL sites may encompass relatively large areas. As such, EDR provides polygon coverage for over 1,000 NPL site boundaries produced by EPA's Environmental Photographic Interpretation Center (EPIC) and regional EPA offices.

Date of Government Version: 09/29/2014
Date Data Arrived at EDR: 10/08/2014
Date Made Active in Reports: 11/17/2014
Number of Days to Update: 40

Source: EPA
Telephone: N/A
Last EDR Contact: 10/08/2014
Next Scheduled EDR Contact: 01/19/2015
Data Release Frequency: Quarterly

NPL Site Boundaries

Sources:

EPA's Environmental Photographic Interpretation Center (EPIC)
Telephone: 202-564-7333

EPA Region 1
Telephone 617-918-1143

EPA Region 6
Telephone: 214-655-6659

EPA Region 3
Telephone 215-814-5418

EPA Region 7
Telephone: 913-551-7247

EPA Region 4
Telephone 404-562-8033

EPA Region 8
Telephone: 303-312-6774

EPA Region 5
Telephone 312-886-6686

EPA Region 9
Telephone: 415-947-4246

EPA Region 10
Telephone 206-553-8665

Proposed NPL: Proposed National Priority List Sites

A site that has been proposed for listing on the National Priorities List through the issuance of a proposed rule in the Federal Register. EPA then accepts public comments on the site, responds to the comments, and places on the NPL those sites that continue to meet the requirements for listing.

Date of Government Version: 09/29/2014
Date Data Arrived at EDR: 10/08/2014
Date Made Active in Reports: 11/17/2014
Number of Days to Update: 40

Source: EPA
Telephone: N/A
Last EDR Contact: 10/08/2014
Next Scheduled EDR Contact: 01/19/2015
Data Release Frequency: Quarterly

NPL LIENS: Federal Superfund Liens

Federal Superfund Liens. Under the authority granted the USEPA by CERCLA of 1980, the USEPA has the authority to file liens against real property in order to recover remedial action expenditures or when the property owner received notification of potential liability. USEPA compiles a listing of filed notices of Superfund Liens.

Date of Government Version: 10/15/1991
Date Data Arrived at EDR: 02/02/1994
Date Made Active in Reports: 03/30/1994
Number of Days to Update: 56

Source: EPA
Telephone: 202-564-4267
Last EDR Contact: 08/15/2011
Next Scheduled EDR Contact: 11/28/2011
Data Release Frequency: No Update Planned

Federal Delisted NPL site list

DELISTED NPL: National Priority List Deletions

The National Oil and Hazardous Substances Pollution Contingency Plan (NCP) establishes the criteria that the EPA uses to delete sites from the NPL. In accordance with 40 CFR 300.425.(e), sites may be deleted from the NPL where no further response is appropriate.

Date of Government Version: 09/29/2014	Source: EPA
Date Data Arrived at EDR: 10/08/2014	Telephone: N/A
Date Made Active in Reports: 11/17/2014	Last EDR Contact: 10/08/2014
Number of Days to Update: 40	Next Scheduled EDR Contact: 01/19/2015
	Data Release Frequency: Quarterly

Federal CERCLIS list

CERCLIS: Comprehensive Environmental Response, Compensation, and Liability Information System

CERCLIS contains data on potentially hazardous waste sites that have been reported to the USEPA by states, municipalities, private companies and private persons, pursuant to Section 103 of the Comprehensive Environmental Response, Compensation, and Liability Act (CERCLA). CERCLIS contains sites which are either proposed to or on the National Priorities List (NPL) and sites which are in the screening and assessment phase for possible inclusion on the NPL.

Date of Government Version: 10/25/2013	Source: EPA
Date Data Arrived at EDR: 11/11/2013	Telephone: 703-412-9810
Date Made Active in Reports: 02/13/2014	Last EDR Contact: 11/24/2014
Number of Days to Update: 94	Next Scheduled EDR Contact: 03/09/2015
	Data Release Frequency: Quarterly

FEDERAL FACILITY: Federal Facility Site Information listing

A listing of National Priority List (NPL) and Base Realignment and Closure (BRAC) sites found in the Comprehensive Environmental Response, Compensation and Liability Information System (CERCLIS) Database where EPA Federal Facilities Restoration and Reuse Office is involved in cleanup activities.

Date of Government Version: 07/21/2014	Source: Environmental Protection Agency
Date Data Arrived at EDR: 10/07/2014	Telephone: 703-603-8704
Date Made Active in Reports: 10/20/2014	Last EDR Contact: 10/07/2014
Number of Days to Update: 13	Next Scheduled EDR Contact: 01/19/2015
	Data Release Frequency: Varies

Federal CERCLIS NFRAP site List

CERCLIS-NFRAP: CERCLIS No Further Remedial Action Planned

Archived sites are sites that have been removed and archived from the inventory of CERCLIS sites. Archived status indicates that, to the best of EPA's knowledge, assessment at a site has been completed and that EPA has determined no further steps will be taken to list this site on the National Priorities List (NPL), unless information indicates this decision was not appropriate or other considerations require a recommendation for listing at a later time. This decision does not necessarily mean that there is no hazard associated with a given site; it only means that, based upon available information, the location is not judged to be a potential NPL site.

Date of Government Version: 10/25/2013	Source: EPA
Date Data Arrived at EDR: 11/11/2013	Telephone: 703-412-9810
Date Made Active in Reports: 02/13/2014	Last EDR Contact: 11/24/2014
Number of Days to Update: 94	Next Scheduled EDR Contact: 03/09/2015
	Data Release Frequency: Quarterly

Federal RCRA CORRACTS facilities list

CORRACTS: Corrective Action Report

CORRACTS identifies hazardous waste handlers with RCRA corrective action activity.

Date of Government Version: 06/10/2014
Date Data Arrived at EDR: 07/02/2014
Date Made Active in Reports: 09/18/2014
Number of Days to Update: 78

Source: EPA
Telephone: 800-424-9346
Last EDR Contact: 12/29/2014
Next Scheduled EDR Contact: 04/13/2015
Data Release Frequency: Quarterly

Federal RCRA non-CORRACTS TSD facilities list

RCRA-TSDF: RCRA - Treatment, Storage and Disposal

RCRAInfo is EPA's comprehensive information system, providing access to data supporting the Resource Conservation and Recovery Act (RCRA) of 1976 and the Hazardous and Solid Waste Amendments (HSWA) of 1984. The database includes selective information on sites which generate, transport, store, treat and/or dispose of hazardous waste as defined by the Resource Conservation and Recovery Act (RCRA). Transporters are individuals or entities that move hazardous waste from the generator offsite to a facility that can recycle, treat, store, or dispose of the waste. TSDFs treat, store, or dispose of the waste.

Date of Government Version: 06/10/2014
Date Data Arrived at EDR: 07/02/2014
Date Made Active in Reports: 09/18/2014
Number of Days to Update: 78

Source: Environmental Protection Agency
Telephone: (212) 637-3660
Last EDR Contact: 12/29/2014
Next Scheduled EDR Contact: 04/13/2015
Data Release Frequency: Quarterly

Federal RCRA generators list

RCRA-LQG: RCRA - Large Quantity Generators

RCRAInfo is EPA's comprehensive information system, providing access to data supporting the Resource Conservation and Recovery Act (RCRA) of 1976 and the Hazardous and Solid Waste Amendments (HSWA) of 1984. The database includes selective information on sites which generate, transport, store, treat and/or dispose of hazardous waste as defined by the Resource Conservation and Recovery Act (RCRA). Large quantity generators (LQGs) generate over 1,000 kilograms (kg) of hazardous waste, or over 1 kg of acutely hazardous waste per month.

Date of Government Version: 06/10/2014
Date Data Arrived at EDR: 07/02/2014
Date Made Active in Reports: 09/18/2014
Number of Days to Update: 78

Source: Environmental Protection Agency
Telephone: (212) 637-3660
Last EDR Contact: 12/29/2014
Next Scheduled EDR Contact: 04/13/2015
Data Release Frequency: Quarterly

RCRA-SQG: RCRA - Small Quantity Generators

RCRAInfo is EPA's comprehensive information system, providing access to data supporting the Resource Conservation and Recovery Act (RCRA) of 1976 and the Hazardous and Solid Waste Amendments (HSWA) of 1984. The database includes selective information on sites which generate, transport, store, treat and/or dispose of hazardous waste as defined by the Resource Conservation and Recovery Act (RCRA). Small quantity generators (SQGs) generate between 100 kg and 1,000 kg of hazardous waste per month.

Date of Government Version: 06/10/2014
Date Data Arrived at EDR: 07/02/2014
Date Made Active in Reports: 09/18/2014
Number of Days to Update: 78

Source: Environmental Protection Agency
Telephone: (212) 637-3660
Last EDR Contact: 12/29/2014
Next Scheduled EDR Contact: 04/13/2015
Data Release Frequency: Quarterly

RCRA-CESQG: RCRA - Conditionally Exempt Small Quantity Generators

RCRAInfo is EPA's comprehensive information system, providing access to data supporting the Resource Conservation and Recovery Act (RCRA) of 1976 and the Hazardous and Solid Waste Amendments (HSWA) of 1984. The database includes selective information on sites which generate, transport, store, treat and/or dispose of hazardous waste as defined by the Resource Conservation and Recovery Act (RCRA). Conditionally exempt small quantity generators (CESQGs) generate less than 100 kg of hazardous waste, or less than 1 kg of acutely hazardous waste per month.

Date of Government Version: 06/10/2014
Date Data Arrived at EDR: 07/02/2014
Date Made Active in Reports: 09/18/2014
Number of Days to Update: 78

Source: Environmental Protection Agency
Telephone: (212) 637-3660
Last EDR Contact: 12/29/2014
Next Scheduled EDR Contact: 04/13/2015
Data Release Frequency: Varies

Federal institutional controls / engineering controls registries

US ENG CONTROLS: Engineering Controls Sites List

A listing of sites with engineering controls in place. Engineering controls include various forms of caps, building foundations, liners, and treatment methods to create pathway elimination for regulated substances to enter environmental media or effect human health.

Date of Government Version: 09/18/2014
Date Data Arrived at EDR: 09/19/2014
Date Made Active in Reports: 10/20/2014
Number of Days to Update: 31

Source: Environmental Protection Agency
Telephone: 703-603-0695
Last EDR Contact: 12/03/2014
Next Scheduled EDR Contact: 03/16/2015
Data Release Frequency: Varies

US INST CONTROL: Sites with Institutional Controls

A listing of sites with institutional controls in place. Institutional controls include administrative measures, such as groundwater use restrictions, construction restrictions, property use restrictions, and post remediation care requirements intended to prevent exposure to contaminants remaining on site. Deed restrictions are generally required as part of the institutional controls.

Date of Government Version: 09/18/2014
Date Data Arrived at EDR: 09/19/2014
Date Made Active in Reports: 10/20/2014
Number of Days to Update: 31

Source: Environmental Protection Agency
Telephone: 703-603-0695
Last EDR Contact: 12/03/2014
Next Scheduled EDR Contact: 03/16/2015
Data Release Frequency: Varies

LUCIS: Land Use Control Information System

LUCIS contains records of land use control information pertaining to the former Navy Base Realignment and Closure properties.

Date of Government Version: 08/29/2014
Date Data Arrived at EDR: 10/09/2014
Date Made Active in Reports: 10/20/2014
Number of Days to Update: 11

Source: Department of the Navy
Telephone: 843-820-7326
Last EDR Contact: 11/17/2014
Next Scheduled EDR Contact: 03/02/2015
Data Release Frequency: Varies

Federal ERNS list

ERNS: Emergency Response Notification System

Emergency Response Notification System. ERNS records and stores information on reported releases of oil and hazardous substances.

Date of Government Version: 09/29/2014
Date Data Arrived at EDR: 09/30/2014
Date Made Active in Reports: 11/06/2014
Number of Days to Update: 37

Source: National Response Center, United States Coast Guard
Telephone: 202-267-2180
Last EDR Contact: 12/29/2014
Next Scheduled EDR Contact: 04/13/2015
Data Release Frequency: Annually

State- and tribal - equivalent CERCLIS

NY SHWS: Inactive Hazardous Waste Disposal Sites in New York State

Referred to as the State Superfund Program, the Inactive Hazardous Waste Disposal Site Remedial Program is the cleanup program for inactive hazardous waste sites and now includes hazardous substance sites

Date of Government Version: 09/24/2014
Date Data Arrived at EDR: 09/25/2014
Date Made Active in Reports: 11/04/2014
Number of Days to Update: 40

Source: Department of Environmental Conservation
Telephone: 518-402-9622
Last EDR Contact: 11/20/2014
Next Scheduled EDR Contact: 03/02/2015
Data Release Frequency: Annually

NJ SHWS: Known Contaminated Sites in New Jersey

The Known Contaminated Sites in New Jersey includes sites under the purview of the Site Remediation Program which have contamination present at levels greater than the applicable cleanup criteria for soil and/or groundwater standards. The sites appearing in Known Contaminated Sites in New Jersey are classified as either active, where the site is assigned to a specific remedial program area, or pending, where the site is awaiting assignment to a specific remedial program area. Sites where no further action (NFA) designation has been given are not included in this report unless there are other areas of identified contamination which have not been remediated. This report includes sites being remediated under all of the various regulatory programs administered by the Site Remediation Program such as: Federal Superfund Program, Federal Resource Conservation and Recovery Act (RCRA), New Jersey's Industrial Site Recovery Act (ISRA), New Jersey's Underground Storage of Hazardous Substances Act, New Jersey's Spill Compensation and Control Act, New Jersey's Solid Waste Management Act, New Jersey's Water Pollution Control Act.

Date of Government Version: 09/26/2014
Date Data Arrived at EDR: 09/26/2014
Date Made Active in Reports: 11/03/2014
Number of Days to Update: 38

Source: New Jersey Department of Environmental Protection
Telephone: 609-292-8761
Last EDR Contact: 11/21/2014
Next Scheduled EDR Contact: 03/09/2015
Data Release Frequency: Varies

NY VAPOR REOPENED: Vapor Intrustion Legacy Site List

New York is currently re-evaluating previous assumptions and decisions regarding the potential for soil vapor intrusion exposures at sites. As a result, all past, current, and future contaminated sites will be evaluated to determine whether these sites have the potential for exposures related to soil vapor intrusion.

Date of Government Version: 04/01/2014
Date Data Arrived at EDR: 05/22/2014
Date Made Active in Reports: 06/13/2014
Number of Days to Update: 22

Source: Department of Environmenal Conservation
Telephone: 518-402-9814
Last EDR Contact: 11/19/2014
Next Scheduled EDR Contact: 03/02/2015
Data Release Frequency: Varies

State and tribal landfill and/or solid waste disposal site lists

NY SWF/LF: Facility Register

Solid Waste Facilities/Landfill Sites. SWF/LF type records typically contain an inventory of solid waste disposal facilities or landfills in a particular state. Depending on the state, these may be active or inactive facilities or open dumps that failed to meet RCRA Subtitle D Section 4004 criteria for solid waste landfills or disposal sites.

Date of Government Version: 10/07/2014
Date Data Arrived at EDR: 10/09/2014
Date Made Active in Reports: 11/04/2014
Number of Days to Update: 26

Source: Department of Environmental Conservation
Telephone: 518-457-2051
Last EDR Contact: 10/06/2014
Next Scheduled EDR Contact: 01/19/2015
Data Release Frequency: Semi-Annually

NJ SWF/LF: Solid Waste Facility Directory

Solid Waste Facilities/Landfill Sites. SWF/LF type records typically contain an inventory of solid waste disposal facilities or landfills in a particular state. Depending on the state, these may be active or inactive facilities or open dumps that failed to meet RCRA Subtitle D Section 4004 criteria for solid waste landfills or disposal sites.

Date of Government Version: 01/01/2014
Date Data Arrived at EDR: 02/07/2014
Date Made Active in Reports: 03/11/2014
Number of Days to Update: 32

Source: Department of Environmental Protection
Telephone: 609-984-6741
Last EDR Contact: 11/07/2014
Next Scheduled EDR Contact: 02/16/2015
Data Release Frequency: Quarterly

State and tribal leaking storage tank lists

NY LTANKS: Spills Information Database

Leaking Storage Tank Incident Reports. These records contain an inventory of reported leaking storage tank incidents reported from 4/1/86 through the most recent update. They can be either leaking underground storage tanks or leaking aboveground storage tanks. The causes of the incidents are tank test failures, tank failures or tank overfills.

Date of Government Version: 08/18/2014
Date Data Arrived at EDR: 08/19/2014
Date Made Active in Reports: 11/04/2014
Number of Days to Update: 77

Source: Department of Environmental Conservation
Telephone: 518-402-9549
Last EDR Contact: 11/20/2014
Next Scheduled EDR Contact: 03/02/2015
Data Release Frequency: Varies

NY HIST LTANKS: Listing of Leaking Storage Tanks

A listing of leaking underground and aboveground storage tanks. The causes of the incidents are tank test failures, tank failures or tank overfills. In 2002, the Department of Environmental Conservation stopped providing updates to its original Spills Information Database. This database includes fields that are no longer available from the NYDEC as of January 1, 2002. Current information may be found in the NY LTANKS database. Department of Environmental Conservation.

Date of Government Version: 01/01/2002
Date Data Arrived at EDR: 07/08/2005
Date Made Active in Reports: 07/14/2005
Number of Days to Update: 6

Source: Department of Environmental Conservation
Telephone: 518-402-9549
Last EDR Contact: 07/07/2005
Next Scheduled EDR Contact: N/A
Data Release Frequency: No Update Planned

INDIAN LUST R4: Leaking Underground Storage Tanks on Indian Land

LUSTs on Indian land in Florida, Mississippi and North Carolina.

Date of Government Version: 07/30/2014
Date Data Arrived at EDR: 08/12/2014
Date Made Active in Reports: 08/22/2014
Number of Days to Update: 10

Source: EPA Region 4
Telephone: 404-562-8677
Last EDR Contact: 10/27/2014
Next Scheduled EDR Contact: 02/09/2015
Data Release Frequency: Semi-Annually

INDIAN LUST R6: Leaking Underground Storage Tanks on Indian Land

LUSTs on Indian land in New Mexico and Oklahoma.

Date of Government Version: 10/06/2014
Date Data Arrived at EDR: 10/29/2014
Date Made Active in Reports: 11/17/2014
Number of Days to Update: 19

Source: EPA Region 6
Telephone: 214-665-6597
Last EDR Contact: 10/27/2014
Next Scheduled EDR Contact: 02/09/2015
Data Release Frequency: Varies

INDIAN LUST R7: Leaking Underground Storage Tanks on Indian Land

LUSTs on Indian land in Iowa, Kansas, and Nebraska

Date of Government Version: 05/22/2014
Date Data Arrived at EDR: 08/22/2014
Date Made Active in Reports: 09/18/2014
Number of Days to Update: 27

Source: EPA Region 7
Telephone: 913-551-7003
Last EDR Contact: 10/27/2014
Next Scheduled EDR Contact: 02/09/2015
Data Release Frequency: Varies

INDIAN LUST R8: Leaking Underground Storage Tanks on Indian Land

LUSTs on Indian land in Colorado, Montana, North Dakota, South Dakota, Utah and Wyoming.

Date of Government Version: 11/04/2014
Date Data Arrived at EDR: 11/07/2014
Date Made Active in Reports: 11/17/2014
Number of Days to Update: 10

Source: EPA Region 8
Telephone: 303-312-6271
Last EDR Contact: 10/27/2014
Next Scheduled EDR Contact: 02/09/2015
Data Release Frequency: Quarterly

INDIAN LUST R1: Leaking Underground Storage Tanks on Indian Land
A listing of leaking underground storage tank locations on Indian Land.

Date of Government Version: 02/01/2013
Date Data Arrived at EDR: 05/01/2013
Date Made Active in Reports: 11/01/2013
Number of Days to Update: 184

Source: EPA Region 1
Telephone: 617-918-1313
Last EDR Contact: 10/31/2014
Next Scheduled EDR Contact: 02/09/2015
Data Release Frequency: Varies

INDIAN LUST R10: Leaking Underground Storage Tanks on Indian Land
LUSTs on Indian land in Alaska, Idaho, Oregon and Washington.

Date of Government Version: 05/20/2014
Date Data Arrived at EDR: 06/10/2014
Date Made Active in Reports: 08/22/2014
Number of Days to Update: 73

Source: EPA Region 10
Telephone: 206-553-2857
Last EDR Contact: 10/27/2014
Next Scheduled EDR Contact: 02/09/2015
Data Release Frequency: Quarterly

INDIAN LUST R5: Leaking Underground Storage Tanks on Indian Land
Leaking underground storage tanks located on Indian Land in Michigan, Minnesota and Wisconsin.

Date of Government Version: 11/03/2014
Date Data Arrived at EDR: 11/05/2014
Date Made Active in Reports: 11/17/2014
Number of Days to Update: 12

Source: EPA, Region 5
Telephone: 312-886-7439
Last EDR Contact: 10/27/2014
Next Scheduled EDR Contact: 02/09/2015
Data Release Frequency: Varies

INDIAN LUST R9: Leaking Underground Storage Tanks on Indian Land
LUSTs on Indian land in Arizona, California, New Mexico and Nevada

Date of Government Version: 03/01/2013
Date Data Arrived at EDR: 03/01/2013
Date Made Active in Reports: 04/12/2013
Number of Days to Update: 42

Source: Environmental Protection Agency
Telephone: 415-972-3372
Last EDR Contact: 10/27/2014
Next Scheduled EDR Contact: 02/09/2015
Data Release Frequency: Quarterly

State and tribal registered storage tank lists

NY TANKS: Storage Tank Faciliy Listing
This database contains records of facilities that are or have been regulated under Bulk Storage Program. Tank information for these facilities may not be releasable by the state agency.

Date of Government Version: 09/30/2014
Date Data Arrived at EDR: 10/01/2014
Date Made Active in Reports: 10/29/2014
Number of Days to Update: 28

Source: Department of Environmental Conservation
Telephone: 518-402-9543
Last EDR Contact: 10/01/2014
Next Scheduled EDR Contact: 01/12/2015
Data Release Frequency: Quarterly

NY UST: Petroleum Bulk Storage (PBS) Database
Facilities that have petroleum storage capacities in excess of 1,100 gallons and less than 400,000 gallons.

Date of Government Version: 09/30/2014
Date Data Arrived at EDR: 10/01/2014
Date Made Active in Reports: 10/29/2014
Number of Days to Update: 28

Source: Department of Environmental Conservation
Telephone: 518-402-9549
Last EDR Contact: 10/01/2014
Next Scheduled EDR Contact: 01/12/2015
Data Release Frequency: No Update Planned

NJ UST: Underground Storage Tank Data
Registered Underground Storage Tanks. UST's are regulated under Subtitle I of the Resource Conservation and Recovery Act (RCRA) and must be registered with the state department responsible for administering the UST program. Available information varies by state program.

Date of Government Version: 08/05/2014
Date Data Arrived at EDR: 09/02/2014
Date Made Active in Reports: 11/03/2014
Number of Days to Update: 62

Source: Department of Environmental Protection
Telephone: 609-341-3121
Last EDR Contact: 11/10/2014
Next Scheduled EDR Contact: 02/23/2015
Data Release Frequency: Varies

NY CBS UST: Chemical Bulk Storage Database
Facilities that store regulated hazardous substances in underground tanks of any size

Date of Government Version: 01/01/2002
Date Data Arrived at EDR: 02/20/2002
Date Made Active in Reports: 03/22/2002
Number of Days to Update: 30

Source: NYSDEC
Telephone: 518-402-9549
Last EDR Contact: 10/24/2005
Next Scheduled EDR Contact: 01/23/2006
Data Release Frequency: No Update Planned

NY MOSF UST: Major Oil Storage Facilities Database
Facilities that may be onshore facilities or vessels, with petroleum storage capacities of 400,000 gallons or greater.

Date of Government Version: 01/01/2002
Date Data Arrived at EDR: 02/20/2002
Date Made Active in Reports: 03/22/2002
Number of Days to Update: 30

Source: NYSDEC
Telephone: 518-402-9549
Last EDR Contact: 07/25/2005
Next Scheduled EDR Contact: 10/24/2005
Data Release Frequency: No Update Planned

NY AST: Petroleum Bulk Storage
Registered Aboveground Storage Tanks.

Date of Government Version: 09/30/2014
Date Data Arrived at EDR: 10/01/2014
Date Made Active in Reports: 10/29/2014
Number of Days to Update: 28

Source: Department of Environmental Conservation
Telephone: 518-402-9549
Last EDR Contact: 10/01/2014
Next Scheduled EDR Contact: 01/12/2015
Data Release Frequency: No Update Planned

NY CBS AST: Chemical Bulk Storage Database
Facilities that store regulated hazardous substances in aboveground tanks with capacities of 185 gallons or greater, and/or in underground tanks of any size.

Date of Government Version: 01/01/2002
Date Data Arrived at EDR: 02/20/2002
Date Made Active in Reports: 03/22/2002
Number of Days to Update: 30

Source: NYSDEC
Telephone: 518-402-9549
Last EDR Contact: 07/25/2005
Next Scheduled EDR Contact: 10/24/2005
Data Release Frequency: No Update Planned

NY MOSF AST: Major Oil Storage Facilities Database
Facilities that may be onshore facilities or vessels, with petroleum storage capacities of 400,000 gallons or greater.

Date of Government Version: 01/01/2002
Date Data Arrived at EDR: 02/20/2002
Date Made Active in Reports: 03/22/2002
Number of Days to Update: 30

Source: NYSDEC
Telephone: 518-402-9549
Last EDR Contact: 07/25/2005
Next Scheduled EDR Contact: 10/24/2005
Data Release Frequency: No Update Planned

NY CBS: Chemical Bulk Storage Site Listing
These facilities store regulated hazardous substances in aboveground tanks with capacities of 185 gallons or greater, and/or in underground tanks of any size

Date of Government Version: 09/30/2014
Date Data Arrived at EDR: 10/01/2014
Date Made Active in Reports: 10/29/2014
Number of Days to Update: 28

Source: Department of Environmental Conservation
Telephone: 518-402-9549
Last EDR Contact: 10/01/2014
Next Scheduled EDR Contact: 01/12/2015
Data Release Frequency: Quarterly

NY MOSF: Major Oil Storage Facility Site Listing

These facilities may be onshore facilities or vessels, with petroleum storage capacities of 400,000 gallons or greater.

Date of Government Version: 09/30/2014
Date Data Arrived at EDR: 10/01/2014
Date Made Active in Reports: 10/29/2014
Number of Days to Update: 28

Source: Department of Environmental Conservation
Telephone: 518-402-9549
Last EDR Contact: 10/01/2014
Next Scheduled EDR Contact: 01/12/2015
Data Release Frequency: Quarterly

INDIAN UST R10: Underground Storage Tanks on Indian Land

The Indian Underground Storage Tank (UST) database provides information about underground storage tanks on Indian land in EPA Region 10 (Alaska, Idaho, Oregon, Washington, and Tribal Nations).

Date of Government Version: 05/20/2014
Date Data Arrived at EDR: 06/10/2014
Date Made Active in Reports: 08/15/2014
Number of Days to Update: 66

Source: EPA Region 10
Telephone: 206-553-2857
Last EDR Contact: 10/27/2014
Next Scheduled EDR Contact: 02/09/2015
Data Release Frequency: Quarterly

INDIAN UST R5: Underground Storage Tanks on Indian Land

The Indian Underground Storage Tank (UST) database provides information about underground storage tanks on Indian land in EPA Region 5 (Michigan, Minnesota and Wisconsin and Tribal Nations).

Date of Government Version: 11/03/2014
Date Data Arrived at EDR: 11/05/2014
Date Made Active in Reports: 11/17/2014
Number of Days to Update: 12

Source: EPA Region 5
Telephone: 312-886-6136
Last EDR Contact: 10/27/2014
Next Scheduled EDR Contact: 02/09/2015
Data Release Frequency: Varies

INDIAN UST R4: Underground Storage Tanks on Indian Land

The Indian Underground Storage Tank (UST) database provides information about underground storage tanks on Indian land in EPA Region 4 (Alabama, Florida, Georgia, Kentucky, Mississippi, North Carolina, South Carolina, Tennessee and Tribal Nations)

Date of Government Version: 07/30/2014
Date Data Arrived at EDR: 08/12/2014
Date Made Active in Reports: 08/22/2014
Number of Days to Update: 10

Source: EPA Region 4
Telephone: 404-562-9424
Last EDR Contact: 10/27/2014
Next Scheduled EDR Contact: 02/09/2015
Data Release Frequency: Semi-Annually

INDIAN UST R1: Underground Storage Tanks on Indian Land

The Indian Underground Storage Tank (UST) database provides information about underground storage tanks on Indian land in EPA Region 1 (Connecticut, Maine, Massachusetts, New Hampshire, Rhode Island, Vermont and ten Tribal Nations).

Date of Government Version: 02/01/2013
Date Data Arrived at EDR: 05/01/2013
Date Made Active in Reports: 01/27/2014
Number of Days to Update: 271

Source: EPA, Region 1
Telephone: 617-918-1313
Last EDR Contact: 10/31/2014
Next Scheduled EDR Contact: 02/09/2015
Data Release Frequency: Varies

INDIAN UST R6: Underground Storage Tanks on Indian Land

The Indian Underground Storage Tank (UST) database provides information about underground storage tanks on Indian land in EPA Region 6 (Louisiana, Arkansas, Oklahoma, New Mexico, Texas and 65 Tribes).

Date of Government Version: 10/06/2014
Date Data Arrived at EDR: 10/29/2014
Date Made Active in Reports: 11/06/2014
Number of Days to Update: 8

Source: EPA Region 6
Telephone: 214-665-7591
Last EDR Contact: 10/27/2014
Next Scheduled EDR Contact: 02/09/2015
Data Release Frequency: Semi-Annually

INDIAN UST R9: Underground Storage Tanks on Indian Land
The Indian Underground Storage Tank (UST) database provides information about underground storage tanks on Indian land in EPA Region 9 (Arizona, California, Hawaii, Nevada, the Pacific Islands, and Tribal Nations).

Date of Government Version: 08/14/2014
Date Data Arrived at EDR: 08/15/2014
Date Made Active in Reports: 08/22/2014
Number of Days to Update: 7

Source: EPA Region 9
Telephone: 415-972-3368
Last EDR Contact: 10/27/2014
Next Scheduled EDR Contact: 02/09/2015
Data Release Frequency: Quarterly

INDIAN UST R7: Underground Storage Tanks on Indian Land
The Indian Underground Storage Tank (UST) database provides information about underground storage tanks on Indian land in EPA Region 7 (Iowa, Kansas, Missouri, Nebraska, and 9 Tribal Nations).

Date of Government Version: 08/20/2014
Date Data Arrived at EDR: 08/22/2014
Date Made Active in Reports: 09/18/2014
Number of Days to Update: 27

Source: EPA Region 7
Telephone: 913-551-7003
Last EDR Contact: 10/27/2014
Next Scheduled EDR Contact: 02/09/2015
Data Release Frequency: Varies

INDIAN UST R8: Underground Storage Tanks on Indian Land
The Indian Underground Storage Tank (UST) database provides information about underground storage tanks on Indian land in EPA Region 8 (Colorado, Montana, North Dakota, South Dakota, Utah, Wyoming and 27 Tribal Nations).

Date of Government Version: 11/04/2014
Date Data Arrived at EDR: 11/07/2014
Date Made Active in Reports: 11/17/2014
Number of Days to Update: 10

Source: EPA Region 8
Telephone: 303-312-6137
Last EDR Contact: 10/27/2014
Next Scheduled EDR Contact: 02/09/2015
Data Release Frequency: Quarterly

FEMA UST: Underground Storage Tank Listing
A listing of all FEMA owned underground storage tanks.

Date of Government Version: 01/01/2010
Date Data Arrived at EDR: 02/16/2010
Date Made Active in Reports: 04/12/2010
Number of Days to Update: 55

Source: FEMA
Telephone: 202-646-5797
Last EDR Contact: 10/10/2014
Next Scheduled EDR Contact: 01/26/2015
Data Release Frequency: Varies

State and tribal institutional control / engineering control registries

NY ENG CONTROLS: Registry of Engineering Controls
Environmental Remediation sites that have engineering controls in place.

Date of Government Version: 09/24/2014
Date Data Arrived at EDR: 09/25/2014
Date Made Active in Reports: 11/04/2014
Number of Days to Update: 40

Source: Department of Environmental Conservation
Telephone: 518-402-9553
Last EDR Contact: 11/20/2014
Next Scheduled EDR Contact: 03/02/2015
Data Release Frequency: Quarterly

NJ ENG CONTROLS: Declaration Environmental Restriction/Deed Notice Sites
Legal Document that restricts the use of contaminated property; holds owner(s) to the regulatory/statutory requirements for cleanup.

Date of Government Version: 09/23/2014
Date Data Arrived at EDR: 10/14/2014
Date Made Active in Reports: 11/03/2014
Number of Days to Update: 20

Source: Department of Environmental Protection
Telephone: 609-341-3121
Last EDR Contact: 11/20/2014
Next Scheduled EDR Contact: 03/09/2015
Data Release Frequency: Varies

NY INST CONTROL: Registry of Institutional Controls
Environmental Remediation sites that have institutional controls in place.

Date of Government Version: 09/24/2014
Date Data Arrived at EDR: 09/25/2014
Date Made Active in Reports: 11/04/2014
Number of Days to Update: 40

Source: Department of Environmental Conservation
Telephone: 518-402-9553
Last EDR Contact: 11/20/2014
Next Scheduled EDR Contact: 03/02/2015
Data Release Frequency: Quarterly

NJ INST CONTROL: Classification Exception Area Sites
A Classification Exception Area is an institutional control providing notice that ground water contamination exists in a particular location above State standards.

Date of Government Version: 09/23/2014
Date Data Arrived at EDR: 10/14/2014
Date Made Active in Reports: 11/03/2014
Number of Days to Update: 20

Source: Department of Environmental Protection
Telephone: 609-341-3121
Last EDR Contact: 11/20/2014
Next Scheduled EDR Contact: 03/09/2015
Data Release Frequency: Varies

NY RES DECL: Restrictive Declarations Listing
A restrictive declaration is a covenant running with the land which binds the present and future owners of the property. As a condition of certain special permits, the City Planning Commission may require an applicant to sign and record a restrictive declaration that places specified conditions on the future use and development of the property. Certain restrictive declarations are indicated by a D on zoning maps.

Date of Government Version: 11/18/2010
Date Data Arrived at EDR: 06/30/2014
Date Made Active in Reports: 07/21/2014
Number of Days to Update: 21

Source: NYC Department of City Planning
Telephone: 212-720-3401
Last EDR Contact: 12/24/2014
Next Scheduled EDR Contact: 04/06/2015
Data Release Frequency: Varies

NY ENV RES DECL: Environmental Restrictive Declarations
The Environmental Restrictive Declarations (ERD) listed were recorded in connection with a zoning action against the noted Tax Blocks and Tax Lots, or portion thereof, and are available in the property records on file at the Office of the City Register for Bronx, Kings, New York and Queens counties or at the Richmond County Clerk's office. They contain environmental requirements with respect to hazardous materials, air quality and/or noise in accordance with Section 11-15 of this Resolution.

Date of Government Version: 08/07/2014
Date Data Arrived at EDR: 09/25/2014
Date Made Active in Reports: 10/30/2014
Number of Days to Update: 35

Source: New York City Department of City Planning
Telephone: 212-720-3300
Last EDR Contact: 12/22/2014
Next Scheduled EDR Contact: 04/06/2015
Data Release Frequency: Varies

State and tribal voluntary cleanup sites

NY VCP: Voluntary Cleanup Agreements
New York established its Voluntary Cleanup Program (VCP) to address the environmental, legal and financial barriers that often hinder the redevelopment and reuse of contaminated properties. The Voluntary Cleanup Program was developed to enhance private sector cleanup of brownfields by enabling parties to remediate sites using private rather than public funds and to reduce the development pressures on "greenfield" sites.

Date of Government Version: 09/24/2014
Date Data Arrived at EDR: 09/25/2014
Date Made Active in Reports: 11/04/2014
Number of Days to Update: 40

Source: Department of Environmental Conservation
Telephone: 518-402-9711
Last EDR Contact: 11/20/2014
Next Scheduled EDR Contact: 03/02/2015
Data Release Frequency: Semi-Annually

NJ VCP: Voluntary Cleanup Program Sites
Through the VCP, responsible parties, developers, local officials, or individuals may work with the department to remediate non-priority contaminated sites that pose no immediate threat to human health or the environment.

Date of Government Version: 08/17/2013
Date Data Arrived at EDR: 11/27/2013
Date Made Active in Reports: 01/10/2014
Number of Days to Update: 44

Source: Department of Environmental Protection
Telephone: 609-341-3121
Last EDR Contact: 10/06/2014
Next Scheduled EDR Contact: 01/19/2015
Data Release Frequency: Varies

INDIAN VCP R7: Voluntary Cleanup Priority Lisitng

A listing of voluntary cleanup priority sites located on Indian Land located in Region 7.

Date of Government Version: 03/20/2008
Date Data Arrived at EDR: 04/22/2008
Date Made Active in Reports: 05/19/2008
Number of Days to Update: 27

Source: EPA, Region 7
Telephone: 913-551-7365
Last EDR Contact: 04/20/2009
Next Scheduled EDR Contact: 07/20/2009
Data Release Frequency: Varies

INDIAN VCP R1: Voluntary Cleanup Priority Listing

A listing of voluntary cleanup priority sites located on Indian Land located in Region 1.

Date of Government Version: 09/29/2014
Date Data Arrived at EDR: 10/01/2014
Date Made Active in Reports: 11/06/2014
Number of Days to Update: 36

Source: EPA, Region 1
Telephone: 617-918-1102
Last EDR Contact: 10/01/2014
Next Scheduled EDR Contact: 01/12/2015
Data Release Frequency: Varies

State and tribal Brownfields sites

NY ERP: Environmental Restoration Program Listing

In an effort to spur the cleanup and redevelopment of brownfields, New Yorkers approved a $200 million Environmental Restoration or Brownfields Fund as part of the $1.75 billion Clean Water/Clean Air Bond Act of 1996 (1996 Bond Act). Enhancements to the program were enacted on October 7, 2003. Under the Environmental Restoration Program, the State provides grants to municipalities to reimburse up to 90 percent of on-site eligible costs and 100% of off-site eligible costs for site investigation and remediation activities. Once remediated, the property may then be reused for commercial, industrial, residential or public use.

Date of Government Version: 09/24/2014
Date Data Arrived at EDR: 09/25/2014
Date Made Active in Reports: 11/04/2014
Number of Days to Update: 40

Source: Department of Environmental Conservation
Telephone: 518-402-9622
Last EDR Contact: 11/20/2014
Next Scheduled EDR Contact: 03/02/2015
Data Release Frequency: Quarterly

NY BROWNFIELDS: Brownfields Site List

A Brownfield is any real property where redevelopment or re-use may be complicated by the presence or potential presence of a hazardous waste, petroleum, pollutant, or contaminant.

Date of Government Version: 09/24/2014
Date Data Arrived at EDR: 09/25/2014
Date Made Active in Reports: 11/04/2014
Number of Days to Update: 40

Source: Department of Environmental Conservation
Telephone: 518-402-9764
Last EDR Contact: 11/20/2014
Next Scheduled EDR Contact: 03/02/2015
Data Release Frequency: Semi-Annually

NJ BROWNFIELDS: Brownfields Database

Brownfields are identified as former or current commercial or industrial use sites that are presently vacant or underutilized, on which there is suspected to have been a discharge of a contamination to the soil or groundwater at concentrations greater than applicable cleanup criteria.

Date of Government Version: 12/03/2012
Date Data Arrived at EDR: 02/27/2013
Date Made Active in Reports: 04/05/2013
Number of Days to Update: 37

Source: Department of Environmental Protection
Telephone: 609-292-1251
Last EDR Contact: 11/21/2014
Next Scheduled EDR Contact: 02/09/2015
Data Release Frequency: Annually

ADDITIONAL ENVIRONMENTAL RECORDS

Local Brownfield lists

US BROWNFIELDS: A Listing of Brownfields Sites

Brownfields are real property, the expansion, redevelopment, or reuse of which may be complicated by the presence or potential presence of a hazardous substance, pollutant, or contaminant. Cleaning up and reinvesting in these properties takes development pressures off of undeveloped, open land, and both improves and protects the environment. Assessment, Cleanup and Redevelopment Exchange System (ACRES) stores information reported by EPA Brownfields grant recipients on brownfields properties assessed or cleaned up with grant funding as well as information on Targeted Brownfields Assessments performed by EPA Regions. A listing of ACRES Brownfield sites is obtained from Cleanups in My Community. Cleanups in My Community provides information on Brownfields properties for which information is reported back to EPA, as well as areas served by Brownfields grant programs.

Date of Government Version: 09/22/2014
Date Data Arrived at EDR: 09/23/2014
Date Made Active in Reports: 10/20/2014
Number of Days to Update: 27

Source: Environmental Protection Agency
Telephone: 202-566-2777
Last EDR Contact: 12/22/2014
Next Scheduled EDR Contact: 04/06/2015
Data Release Frequency: Semi-Annually

Local Lists of Landfill / Solid Waste Disposal Sites

DEBRIS REGION 9: Torres Martinez Reservation Illegal Dump Site Locations

A listing of illegal dump sites location on the Torres Martinez Indian Reservation located in eastern Riverside County and northern Imperial County, California.

Date of Government Version: 01/12/2009
Date Data Arrived at EDR: 05/07/2009
Date Made Active in Reports: 09/21/2009
Number of Days to Update: 137

Source: EPA, Region 9
Telephone: 415-947-4219
Last EDR Contact: 10/24/2014
Next Scheduled EDR Contact: 02/09/2015
Data Release Frequency: No Update Planned

ODI: Open Dump Inventory

An open dump is defined as a disposal facility that does not comply with one or more of the Part 257 or Part 258 Subtitle D Criteria.

Date of Government Version: 06/30/1985
Date Data Arrived at EDR: 08/09/2004
Date Made Active in Reports: 09/17/2004
Number of Days to Update: 39

Source: Environmental Protection Agency
Telephone: 800-424-9346
Last EDR Contact: 06/09/2004
Next Scheduled EDR Contact: N/A
Data Release Frequency: No Update Planned

NY SWRCY: Registered Recycling Facility List

A listing of recycling facilities.

Date of Government Version: 10/07/2014
Date Data Arrived at EDR: 10/09/2014
Date Made Active in Reports: 11/04/2014
Number of Days to Update: 26

Source: Department of Environmental Conservation
Telephone: 518-402-8705
Last EDR Contact: 10/06/2014
Next Scheduled EDR Contact: 01/19/2015
Data Release Frequency: Semi-Annually

NY SWTIRE: Registered Waste Tire Storage & Facility List

A listing of facilities registered to accept waste tires.

Date of Government Version: 08/01/2006
Date Data Arrived at EDR: 11/15/2006
Date Made Active in Reports: 11/30/2006
Number of Days to Update: 15

Source: Department of Environmental Conservation
Telephone: 518-402-8694
Last EDR Contact: 10/20/2014
Next Scheduled EDR Contact: 02/02/2015
Data Release Frequency: Annually

NJ SWRCY: Approved Class B Recycling Facilities

"Class B recyclable material" means a source separated recyclable material which is subject to Department approval prior to receipt, storage, processing or transfer at a recycling center in accordance with N.J.S.A. 13:1E-99.34b.

Date of Government Version: 01/01/2014
Date Data Arrived at EDR: 02/07/2014
Date Made Active in Reports: 03/11/2014
Number of Days to Update: 32

Source: Department of Environmental Protection
Telephone: 609-984-6650
Last EDR Contact: 11/07/2014
Next Scheduled EDR Contact: 02/16/2015
Data Release Frequency: Varies

INDIAN ODI: Report on the Status of Open Dumps on Indian Lands

Location of open dumps on Indian land.

Date of Government Version: 12/31/1998
Date Data Arrived at EDR: 12/03/2007
Date Made Active in Reports: 01/24/2008
Number of Days to Update: 52

Source: Environmental Protection Agency
Telephone: 703-308-8245
Last EDR Contact: 10/29/2014
Next Scheduled EDR Contact: 02/16/2015
Data Release Frequency: Varies

Local Lists of Hazardous waste / Contaminated Sites

US CDL: Clandestine Drug Labs

A listing of clandestine drug lab locations. The U.S. Department of Justice ("the Department") provides this web site as a public service. It contains addresses of some locations where law enforcement agencies reported they found chemicals or other items that indicated the presence of either clandestine drug laboratories or dumpsites. In most cases, the source of the entries is not the Department, and the Department has not verified the entry and does not guarantee its accuracy. Members of the public must verify the accuracy of all entries by, for example, contacting local law enforcement and local health departments.

Date of Government Version: 07/25/2014
Date Data Arrived at EDR: 09/09/2014
Date Made Active in Reports: 10/20/2014
Number of Days to Update: 41

Source: Drug Enforcement Administration
Telephone: 202-307-1000
Last EDR Contact: 11/25/2014
Next Scheduled EDR Contact: 03/16/2015
Data Release Frequency: Quarterly

NY DEL SHWS: Delisted Registry Sites

A database listing of sites delisted from the Registry of Inactive Hazardous Waste Disposal Sites.

Date of Government Version: 07/16/2014
Date Data Arrived at EDR: 07/17/2014
Date Made Active in Reports: 08/14/2014
Number of Days to Update: 28

Source: Department of Environmental Conservation
Telephone: 518-402-9622
Last EDR Contact: 11/20/2014
Next Scheduled EDR Contact: 03/02/2015
Data Release Frequency: Annually

US HIST CDL: National Clandestine Laboratory Register

A listing of clandestine drug lab locations. The U.S. Department of Justice ("the Department") provides this web site as a public service. It contains addresses of some locations where law enforcement agencies reported they found chemicals or other items that indicated the presence of either clandestine drug laboratories or dumpsites. In most cases, the source of the entries is not the Department, and the Department has not verified the entry and does not guarantee its accuracy. Members of the public must verify the accuracy of all entries by, for example, contacting local law enforcement and local health departments.

Date of Government Version: 07/25/2014
Date Data Arrived at EDR: 09/09/2014
Date Made Active in Reports: 10/20/2014
Number of Days to Update: 41

Source: Drug Enforcement Administration
Telephone: 202-307-1000
Last EDR Contact: 11/25/2014
Next Scheduled EDR Contact: 03/16/2015
Data Release Frequency: No Update Planned

Local Lists of Registered Storage Tanks

NY HIST UST: Historical Petroleum Bulk Storage Database

These facilities have petroleum storage capacities in excess of 1,100 gallons and less than 400,000 gallons. This database contains detailed information per site. It is no longer updated due to the sensitive nature of the information involved. See UST for more current data.

Date of Government Version: 01/01/2002
Date Data Arrived at EDR: 06/02/2006
Date Made Active in Reports: 07/20/2006
Number of Days to Update: 48

Source: Department of Environmental Conservation
Telephone: 518-402-9549
Last EDR Contact: 10/23/2006
Next Scheduled EDR Contact: 01/22/2007
Data Release Frequency: Varies

NY HIST AST: Historical Petroleum Bulk Storage Database

These facilities have petroleum storage capabilities in excess of 1,100 gallons and less than 400,000 gallons. This database contains detailed information per site. No longer updated due to the sensitive nature of the information involved. See AST for more current data.

Date of Government Version: 01/01/2002
Date Data Arrived at EDR: 06/02/2006
Date Made Active in Reports: 07/20/2006
Number of Days to Update: 48

Source: Department of Environmental Conservation
Telephone: 518-402-9549
Last EDR Contact: 10/23/2006
Next Scheduled EDR Contact: 01/22/2007
Data Release Frequency: No Update Planned

Local Land Records

LIENS 2: CERCLA Lien Information

A Federal CERCLA ('Superfund') lien can exist by operation of law at any site or property at which EPA has spent Superfund monies. These monies are spent to investigate and address releases and threatened releases of contamination. CERCLIS provides information as to the identity of these sites and properties.

Date of Government Version: 02/18/2014
Date Data Arrived at EDR: 03/18/2014
Date Made Active in Reports: 04/24/2014
Number of Days to Update: 37

Source: Environmental Protection Agency
Telephone: 202-564-6023
Last EDR Contact: 10/27/2014
Next Scheduled EDR Contact: 02/09/2015
Data Release Frequency: Varies

NY LIENS: Spill Liens Information

Lien information from the Oil Spill Fund.

Date of Government Version: 08/14/2014
Date Data Arrived at EDR: 08/15/2014
Date Made Active in Reports: 10/29/2014
Number of Days to Update: 75

Source: Office of the State Comptroller
Telephone: 518-474-9034
Last EDR Contact: 11/10/2014
Next Scheduled EDR Contact: 02/23/2015
Data Release Frequency: Varies

NJ LIENS: Environmental LIENS

A listing of properties with environmental liens. The listing includes sites from the Site Remediation & Waste Management Program Sites where the Department has placed either a 1st Priority or Regular Spill Fund Lien against. 1st Priority Type Lien - a lien placed against the property where the discharged occurred providing that the owners of the property have some responsibility towards the discharge. First Priority Lien is superior to other types of liens. Non-Priority (Regular) Type Lien - a lien placed against the Responsible Party & their revenues and all real and personal property, other than the real property comprising the location of the discharge.

Date of Government Version: 09/04/2014
Date Data Arrived at EDR: 10/09/2014
Date Made Active in Reports: 11/03/2014
Number of Days to Update: 25

Source: Department of Environmental Protection
Telephone: 609-341-3121
Last EDR Contact: 11/17/2014
Next Scheduled EDR Contact: 03/02/2015
Data Release Frequency: Varies

Records of Emergency Release Reports

HMIRS: Hazardous Materials Information Reporting System

Hazardous Materials Incident Report System. HMIRS contains hazardous material spill incidents reported to DOT.

Date of Government Version: 09/30/2014
Date Data Arrived at EDR: 10/01/2014
Date Made Active in Reports: 11/06/2014
Number of Days to Update: 36

Source: U.S. Department of Transportation
Telephone: 202-366-4555
Last EDR Contact: 10/01/2014
Next Scheduled EDR Contact: 01/12/2015
Data Release Frequency: Annually

NY SPILLS: Spills Information Database

Data collected on spills reported to NYSDEC as required by one or more of the following: Article 12 of the Navigation Law, 6 NYCRR Section 613.8 (from PBS regs), or 6 NYCRR Section 595.2 (from CBS regs). It includes spills active as of April 1, 1986, as well as spills occurring since this date.

Date of Government Version: 08/18/2014
Date Data Arrived at EDR: 08/19/2014
Date Made Active in Reports: 11/04/2014
Number of Days to Update: 77

Source: Department of Environmental Conservation
Telephone: 518-402-9549
Last EDR Contact: 11/20/2014
Next Scheduled EDR Contact: 03/02/2015
Data Release Frequency: Varies

NY HIST SPILLS: SPILLS Database

This database contains records of chemical and petroleum spill incidents. Under State law, petroleum and hazardous chemical spills that can impact the waters of the state must be reported by the spiller (and, in some cases, by anyone who has knowledge of the spills). In 2002, the Department of Environmental Conservation stopped providing updates to its original Spills Information Database. This database includes fields that are no longer available from the NYDEC as of January 1, 2002. Current information may be found in the NY SPILLS database. Department of Environmental Conservation.

Date of Government Version: 01/01/2002
Date Data Arrived at EDR: 07/08/2005
Date Made Active in Reports: 07/14/2005
Number of Days to Update: 6

Source: Department of Environmental Conservation
Telephone: 518-402-9549
Last EDR Contact: 07/07/2005
Next Scheduled EDR Contact: N/A
Data Release Frequency: No Update Planned

NY SPILLS 90: SPILLS90 data from FirstSearch

Spills 90 includes those spill and release records available exclusively from FirstSearch databases. Typically, they may include chemical, oil and/or hazardous substance spills recorded after 1990. Duplicate records that are already included in EDR incident and release records are not included in Spills 90.

Date of Government Version: 12/14/2012
Date Data Arrived at EDR: 01/03/2013
Date Made Active in Reports: 02/12/2013
Number of Days to Update: 40

Source: FirstSearch
Telephone: N/A
Last EDR Contact: 01/03/2013
Next Scheduled EDR Contact: N/A
Data Release Frequency: No Update Planned

NY SPILLS 80: SPILLS80 data from FirstSearch

Spills 80 includes those spill and release records available from FirstSearch databases prior to 1990. Typically, they may include chemical, oil and/or hazardous substance spills recorded before 1990. Duplicate records that are already included in EDR incident and release records are not included in Spills 80.

Date of Government Version: 11/02/2010
Date Data Arrived at EDR: 01/03/2013
Date Made Active in Reports: 03/07/2013
Number of Days to Update: 63

Source: FirstSearch
Telephone: N/A
Last EDR Contact: 01/03/2013
Next Scheduled EDR Contact: N/A
Data Release Frequency: No Update Planned

NJ SPILLS 80: SPILLS80 data from FirstSearch

Spills 80 includes those spill and release records available from FirstSearch databases prior to 1990. Typically, they may include chemical, oil and/or hazardous substance spills recorded before 1990. Duplicate records that are already included in EDR incident and release records are not included in Spills 80.

Date of Government Version: 09/02/1997
Date Data Arrived at EDR: 01/03/2013
Date Made Active in Reports: 03/06/2013
Number of Days to Update: 62

Source: FirstSearch
Telephone: N/A
Last EDR Contact: 01/03/2013
Next Scheduled EDR Contact: N/A
Data Release Frequency: No Update Planned

NJ SPILLS 90: SPILLS90 data from FirstSearch

Spills 90 includes those spill and release records available exclusively from FirstSearch databases. Typically, they may include chemical, oil and/or hazardous substance spills recorded after 1990. Duplicate records that are already included in EDR incident and release records are not included in Spills 90.

Date of Government Version: 06/15/2012
Date Data Arrived at EDR: 01/03/2013
Date Made Active in Reports: 02/11/2013
Number of Days to Update: 39

Source: FirstSearch
Telephone: N/A
Last EDR Contact: 01/03/2013
Next Scheduled EDR Contact: N/A
Data Release Frequency: No Update Planned

Other Ascertainable Records

RCRA NonGen / NLR: RCRA - Non Generators

RCRAInfo is EPA's comprehensive information system, providing access to data supporting the Resource Conservation and Recovery Act (RCRA) of 1976 and the Hazardous and Solid Waste Amendments (HSWA) of 1984. The database includes selective information on sites which generate, transport, store, treat and/or dispose of hazardous waste as defined by the Resource Conservation and Recovery Act (RCRA). Non-Generators do not presently generate hazardous waste.

Date of Government Version: 06/10/2014
Date Data Arrived at EDR: 07/02/2014
Date Made Active in Reports: 09/18/2014
Number of Days to Update: 78

Source: Environmental Protection Agency
Telephone: (212) 637-3660
Last EDR Contact: 12/29/2014
Next Scheduled EDR Contact: 04/13/2015
Data Release Frequency: Varies

DOT OPS: Incident and Accident Data

Department of Transporation, Office of Pipeline Safety Incident and Accident data.

Date of Government Version: 07/31/2012
Date Data Arrived at EDR: 08/07/2012
Date Made Active in Reports: 09/18/2012
Number of Days to Update: 42

Source: Department of Transporation, Office of Pipeline Safety
Telephone: 202-366-4595
Last EDR Contact: 11/04/2014
Next Scheduled EDR Contact: 02/16/2015
Data Release Frequency: Varies

DOD: Department of Defense Sites

This data set consists of federally owned or administered lands, administered by the Department of Defense, that have any area equal to or greater than 640 acres of the United States, Puerto Rico, and the U.S. Virgin Islands.

Date of Government Version: 12/31/2005
Date Data Arrived at EDR: 11/10/2006
Date Made Active in Reports: 01/11/2007
Number of Days to Update: 62

Source: USGS
Telephone: 888-275-8747
Last EDR Contact: 11/07/2014
Next Scheduled EDR Contact: 01/26/2015
Data Release Frequency: Semi-Annually

FUDS: Formerly Used Defense Sites

The listing includes locations of Formerly Used Defense Sites properties where the US Army Corps of Engineers is actively working or will take necessary cleanup actions.

Date of Government Version: 06/06/2014
Date Data Arrived at EDR: 09/10/2014
Date Made Active in Reports: 09/18/2014
Number of Days to Update: 8

Source: U.S. Army Corps of Engineers
Telephone: 202-528-4285
Last EDR Contact: 12/12/2014
Next Scheduled EDR Contact: 03/23/2015
Data Release Frequency: Varies

CONSENT: Superfund (CERCLA) Consent Decrees

Major legal settlements that establish responsibility and standards for cleanup at NPL (Superfund) sites. Released periodically by United States District Courts after settlement by parties to litigation matters.

Date of Government Version: 12/31/2013
Date Data Arrived at EDR: 01/24/2014
Date Made Active in Reports: 02/24/2014
Number of Days to Update: 31

Source: Department of Justice, Consent Decree Library
Telephone: Varies
Last EDR Contact: 12/24/2014
Next Scheduled EDR Contact: 04/13/2015
Data Release Frequency: Varies

ROD: Records Of Decision

Record of Decision. ROD documents mandate a permanent remedy at an NPL (Superfund) site containing technical and health information to aid in the cleanup.

Date of Government Version: 11/25/2013
Date Data Arrived at EDR: 12/12/2013
Date Made Active in Reports: 02/24/2014
Number of Days to Update: 74

Source: EPA
Telephone: 703-416-0223
Last EDR Contact: 12/12/2014
Next Scheduled EDR Contact: 03/23/2015
Data Release Frequency: Annually

UMTRA: Uranium Mill Tailings Sites

Uranium ore was mined by private companies for federal government use in national defense programs. When the mills shut down, large piles of the sand-like material (mill tailings) remain after uranium has been extracted from the ore. Levels of human exposure to radioactive materials from the piles are low; however, in some cases tailings were used as construction materials before the potential health hazards of the tailings were recognized.

Date of Government Version: 09/14/2010
Date Data Arrived at EDR: 10/07/2011
Date Made Active in Reports: 03/01/2012
Number of Days to Update: 146

Source: Department of Energy
Telephone: 505-845-0011
Last EDR Contact: 11/26/2014
Next Scheduled EDR Contact: 03/09/2015
Data Release Frequency: Varies

US MINES: Mines Master Index File

Contains all mine identification numbers issued for mines active or opened since 1971. The data also includes violation information.

Date of Government Version: 08/05/2014
Date Data Arrived at EDR: 09/04/2014
Date Made Active in Reports: 11/17/2014
Number of Days to Update: 74

Source: Department of Labor, Mine Safety and Health Administration
Telephone: 303-231-5959
Last EDR Contact: 12/03/2014
Next Scheduled EDR Contact: 03/16/2015
Data Release Frequency: Semi-Annually

TRIS: Toxic Chemical Release Inventory System

Toxic Release Inventory System. TRIS identifies facilities which release toxic chemicals to the air, water and land in reportable quantities under SARA Title III Section 313.

Date of Government Version: 12/31/2011
Date Data Arrived at EDR: 07/31/2013
Date Made Active in Reports: 09/13/2013
Number of Days to Update: 44

Source: EPA
Telephone: 202-566-0250
Last EDR Contact: 11/26/2014
Next Scheduled EDR Contact: 03/09/2015
Data Release Frequency: Annually

TSCA: Toxic Substances Control Act

Toxic Substances Control Act. TSCA identifies manufacturers and importers of chemical substances included on the TSCA Chemical Substance Inventory list. It includes data on the production volume of these substances by plant site.

Date of Government Version: 12/31/2006
Date Data Arrived at EDR: 09/29/2010
Date Made Active in Reports: 12/02/2010
Number of Days to Update: 64

Source: EPA
Telephone: 202-260-5521
Last EDR Contact: 12/22/2014
Next Scheduled EDR Contact: 04/06/2015
Data Release Frequency: Every 4 Years

FTTS: FIFRA/ TSCA Tracking System - FIFRA (Federal Insecticide, Fungicide, & Rodenticide Act)/TSCA (Toxic Substances Control Act)
FTTS tracks administrative cases and pesticide enforcement actions and compliance activities related to FIFRA, TSCA and EPCRA (Emergency Planning and Community Right-to-Know Act). To maintain currency, EDR contacts the Agency on a quarterly basis.

Date of Government Version: 04/09/2009
Date Data Arrived at EDR: 04/16/2009
Date Made Active in Reports: 05/11/2009
Number of Days to Update: 25

Source: EPA/Office of Prevention, Pesticides and Toxic Substances
Telephone: 202-566-1667
Last EDR Contact: 11/19/2014
Next Scheduled EDR Contact: 03/09/2015
Data Release Frequency: Quarterly

FTTS INSP: FIFRA/ TSCA Tracking System - FIFRA (Federal Insecticide, Fungicide, & Rodenticide Act)/TSCA (Toxic Substances Control Act)
A listing of FIFRA/TSCA Tracking System (FTTS) inspections and enforcements.

Date of Government Version: 04/09/2009
Date Data Arrived at EDR: 04/16/2009
Date Made Active in Reports: 05/11/2009
Number of Days to Update: 25

Source: EPA
Telephone: 202-566-1667
Last EDR Contact: 11/19/2014
Next Scheduled EDR Contact: 03/09/2015
Data Release Frequency: Quarterly

HIST FTTS: FIFRA/TSCA Tracking System Administrative Case Listing
A complete administrative case listing from the FIFRA/TSCA Tracking System (FTTS) for all ten EPA regions. The information was obtained from the National Compliance Database (NCDB). NCDB supports the implementation of FIFRA (Federal Insecticide, Fungicide, and Rodenticide Act) and TSCA (Toxic Substances Control Act). Some EPA regions are now closing out records. Because of that, and the fact that some EPA regions are not providing EPA Headquarters with updated records, it was decided to create a HIST FTTS database. It included records that may not be included in the newer FTTS database updates. This database is no longer updated.

Date of Government Version: 10/19/2006
Date Data Arrived at EDR: 03/01/2007
Date Made Active in Reports: 04/10/2007
Number of Days to Update: 40

Source: Environmental Protection Agency
Telephone: 202-564-2501
Last EDR Contact: 12/17/2007
Next Scheduled EDR Contact: 03/17/2008
Data Release Frequency: No Update Planned

HIST FTTS INSP: FIFRA/TSCA Tracking System Inspection & Enforcement Case Listing
A complete inspection and enforcement case listing from the FIFRA/TSCA Tracking System (FTTS) for all ten EPA regions. The information was obtained from the National Compliance Database (NCDB). NCDB supports the implementation of FIFRA (Federal Insecticide, Fungicide, and Rodenticide Act) and TSCA (Toxic Substances Control Act). Some EPA regions are now closing out records. Because of that, and the fact that some EPA regions are not providing EPA Headquarters with updated records, it was decided to create a HIST FTTS database. It included records that may not be included in the newer FTTS database updates. This database is no longer updated.

Date of Government Version: 10/19/2006
Date Data Arrived at EDR: 03/01/2007
Date Made Active in Reports: 04/10/2007
Number of Days to Update: 40

Source: Environmental Protection Agency
Telephone: 202-564-2501
Last EDR Contact: 12/17/2008
Next Scheduled EDR Contact: 03/17/2008
Data Release Frequency: No Update Planned

SSTS: Section 7 Tracking Systems
Section 7 of the Federal Insecticide, Fungicide and Rodenticide Act, as amended (92 Stat. 829) requires all registered pesticide-producing establishments to submit a report to the Environmental Protection Agency by March 1st each year. Each establishment must report the types and amounts of pesticides, active ingredients and devices being produced, and those having been produced and sold or distributed in the past year.

Date of Government Version: 12/31/2009
Date Data Arrived at EDR: 12/10/2010
Date Made Active in Reports: 02/25/2011
Number of Days to Update: 77

Source: EPA
Telephone: 202-564-4203
Last EDR Contact: 10/27/2014
Next Scheduled EDR Contact: 02/09/2015
Data Release Frequency: Annually

ICIS: Integrated Compliance Information System

The Integrated Compliance Information System (ICIS) supports the information needs of the national enforcement and compliance program as well as the unique needs of the National Pollutant Discharge Elimination System (NPDES) program.

Date of Government Version: 07/31/2014
Date Data Arrived at EDR: 10/29/2014
Date Made Active in Reports: 11/06/2014
Number of Days to Update: 8

Source: Environmental Protection Agency
Telephone: 202-564-5088
Last EDR Contact: 10/10/2014
Next Scheduled EDR Contact: 01/26/2015
Data Release Frequency: Quarterly

PADS: PCB Activity Database System

PCB Activity Database. PADS Identifies generators, transporters, commercial storers and/or brokers and disposers of PCB's who are required to notify the EPA of such activities.

Date of Government Version: 07/01/2014
Date Data Arrived at EDR: 10/15/2014
Date Made Active in Reports: 11/17/2014
Number of Days to Update: 33

Source: EPA
Telephone: 202-566-0500
Last EDR Contact: 10/15/2014
Next Scheduled EDR Contact: 01/26/2015
Data Release Frequency: Annually

MLTS: Material Licensing Tracking System

MLTS is maintained by the Nuclear Regulatory Commission and contains a list of approximately 8,100 sites which possess or use radioactive materials and which are subject to NRC licensing requirements. To maintain currency, EDR contacts the Agency on a quarterly basis.

Date of Government Version: 07/22/2013
Date Data Arrived at EDR: 08/02/2013
Date Made Active in Reports: 11/01/2013
Number of Days to Update: 91

Source: Nuclear Regulatory Commission
Telephone: 301-415-7169
Last EDR Contact: 12/04/2014
Next Scheduled EDR Contact: 03/23/2015
Data Release Frequency: Quarterly

RADINFO: Radiation Information Database

The Radiation Information Database (RADINFO) contains information about facilities that are regulated by U.S. Environmental Protection Agency (EPA) regulations for radiation and radioactivity.

Date of Government Version: 10/07/2014
Date Data Arrived at EDR: 10/08/2014
Date Made Active in Reports: 10/20/2014
Number of Days to Update: 12

Source: Environmental Protection Agency
Telephone: 202-343-9775
Last EDR Contact: 10/08/2014
Next Scheduled EDR Contact: 01/19/2015
Data Release Frequency: Quarterly

FINDS: Facility Index System/Facility Registry System

Facility Index System. FINDS contains both facility information and 'pointers' to other sources that contain more detail. EDR includes the following FINDS databases in this report: PCS (Permit Compliance System), AIRS (Aerometric Information Retrieval System), DOCKET (Enforcement Docket used to manage and track information on civil judicial enforcement cases for all environmental statutes), FURS (Federal Underground Injection Control), C-DOCKET (Criminal Docket System used to track criminal enforcement actions for all environmental statutes), FFIS (Federal Facilities Information System), STATE (State Environmental Laws and Statutes), and PADS (PCB Activity Data System).

Date of Government Version: 08/16/2014
Date Data Arrived at EDR: 09/10/2014
Date Made Active in Reports: 10/20/2014
Number of Days to Update: 40

Source: EPA
Telephone: (212) 637-3000
Last EDR Contact: 12/09/2014
Next Scheduled EDR Contact: 03/23/2015
Data Release Frequency: Quarterly

RAATS: RCRA Administrative Action Tracking System

RCRA Administration Action Tracking System. RAATS contains records based on enforcement actions issued under RCRA pertaining to major violators and includes administrative and civil actions brought by the EPA. For administration actions after September 30, 1995, data entry in the RAATS database was discontinued. EPA will retain a copy of the database for historical records. It was necessary to terminate RAATS because a decrease in agency resources made it impossible to continue to update the information contained in the database.

Date of Government Version: 04/17/1995
Date Data Arrived at EDR: 07/03/1995
Date Made Active in Reports: 08/07/1995
Number of Days to Update: 35

Source: EPA
Telephone: 202-564-4104
Last EDR Contact: 06/02/2008
Next Scheduled EDR Contact: 09/01/2008
Data Release Frequency: No Update Planned

RMP: Risk Management Plans

When Congress passed the Clean Air Act Amendments of 1990, it required EPA to publish regulations and guidance for chemical accident prevention at facilities using extremely hazardous substances. The Risk Management Program Rule (RMP Rule) was written to implement Section 112(r) of these amendments. The rule, which built upon existing industry codes and standards, requires companies of all sizes that use certain flammable and toxic substances to develop a Risk Management Program, which includes a(n): Hazard assessment that details the potential effects of an accidental release, an accident history of the last five years, and an evaluation of worst-case and alternative accidental releases; Prevention program that includes safety precautions and maintenance, monitoring, and employee training measures; and Emergency response program that spells out emergency health care, employee training measures and procedures for informing the public and response agencies (e.g the fire department) should an accident occur.

Date of Government Version: 08/01/2014
Date Data Arrived at EDR: 08/12/2014
Date Made Active in Reports: 11/06/2014
Number of Days to Update: 86

Source: Environmental Protection Agency
Telephone: 202-564-8600
Last EDR Contact: 10/27/2014
Next Scheduled EDR Contact: 02/09/2015
Data Release Frequency: Varies

BRS: Biennial Reporting System

The Biennial Reporting System is a national system administered by the EPA that collects data on the generation and management of hazardous waste. BRS captures detailed data from two groups: Large Quantity Generators (LQG) and Treatment, Storage, and Disposal Facilities.

Date of Government Version: 12/31/2011
Date Data Arrived at EDR: 02/26/2013
Date Made Active in Reports: 04/19/2013
Number of Days to Update: 52

Source: EPA/NTIS
Telephone: 800-424-9346
Last EDR Contact: 11/26/2014
Next Scheduled EDR Contact: 03/09/2015
Data Release Frequency: Biennially

NY HSWDS: Hazardous Substance Waste Disposal Site Inventory

The list includes any known or suspected hazardous substance waste disposal sites. Also included are sites delisted from the Registry of Inactive Hazardous Waste Disposal Sites and non-Registry sites that U.S. EPA Preliminary Assessment (PA) reports or Site Investigation (SI) reports were prepared. Hazardous Substance Waste Disposal Sites are eligible to be Superfund sites now that the New York State Superfund has been refinanced and changed. This means that the study inventory has served its purpose and will no longer be maintained as a separate entity. The last version of the study inventory is frozen in time. The sites on the study will not automatically be made Superfund sites, rather each site will be further evaluated for listing on the Registry. So overtime they will be added to the registry or not.

Date of Government Version: 01/01/2003
Date Data Arrived at EDR: 10/20/2006
Date Made Active in Reports: 11/30/2006
Number of Days to Update: 41

Source: Department of Environmental Conservation
Telephone: 518-402-9564
Last EDR Contact: 05/26/2009
Next Scheduled EDR Contact: 08/24/2009
Data Release Frequency: No Update Planned

NY UIC: Underground Injection Control Wells

A listing of enhanced oil recovery underground injection wells.

Date of Government Version: 09/08/2014
Date Data Arrived at EDR: 09/10/2014
Date Made Active in Reports: 10/30/2014
Number of Days to Update: 50

Source: Department of Environmental Conservation
Telephone: 518-402-8056
Last EDR Contact: 12/09/2014
Next Scheduled EDR Contact: 03/23/2015
Data Release Frequency: Quarterly

NJ UIC: Underground Injection Wells Database

A listing of underground injection well locations. The UIC Program is responsible for regulating the construction, operation, permitting, and closure of injection wells that place fluids underground for storage or disposal.

Date of Government Version: 01/09/2009
Date Data Arrived at EDR: 02/25/2009
Date Made Active in Reports: 03/11/2009
Number of Days to Update: 14

Source: Department of Environmental Protection
Telephone: 609-292-0407
Last EDR Contact: 10/29/2014
Next Scheduled EDR Contact: 02/16/2015
Data Release Frequency: Varies

NY MANIFEST: Facility and Manifest Data

Manifest is a document that lists and tracks hazardous waste from the generator through transporters to a TSD facility.

Date of Government Version: 11/01/2014
Date Data Arrived at EDR: 11/05/2014
Date Made Active in Reports: 11/24/2014
Number of Days to Update: 19

Source: Department of Environmental Conservation
Telephone: 518-402-8651
Last EDR Contact: 11/05/2014
Next Scheduled EDR Contact: 02/16/2015
Data Release Frequency: Annually

NJ MANIFEST: Manifest Information

Hazardous waste manifest information.

Date of Government Version: 12/31/2011
Date Data Arrived at EDR: 07/19/2012
Date Made Active in Reports: 08/28/2012
Number of Days to Update: 40

Source: Department of Environmental Protection
Telephone: N/A
Last EDR Contact: 10/10/2014
Next Scheduled EDR Contact: 01/26/2015
Data Release Frequency: Annually

NY DRYCLEANERS: Registered Drycleaners

A listing of all registered drycleaning facilities.

Date of Government Version: 10/17/2014
Date Data Arrived at EDR: 10/17/2014
Date Made Active in Reports: 11/24/2014
Number of Days to Update: 38

Source: Department of Environmental Conservation
Telephone: 518-402-8403
Last EDR Contact: 12/12/2014
Next Scheduled EDR Contact: 03/30/2015
Data Release Frequency: Varies

NJ DRYCLEANERS: Drycleaner List

A listing of registered drycleaners.

Date of Government Version: 08/11/2014
Date Data Arrived at EDR: 08/12/2014
Date Made Active in Reports: 08/15/2014
Number of Days to Update: 3

Source: Department of Environmental Protection
Telephone: 609-292-2795
Last EDR Contact: 11/26/2014
Next Scheduled EDR Contact: 02/23/2015
Data Release Frequency: Varies

NY SPDES: State Pollutant Discharge Elimination System

New York State has a state program which has been approved by the United States Environmental Protection Agency for the control of wastewater and stormwater discharges in accordance with the Clean Water Act. Under New York State law the program is known as the State Pollutant Discharge Elimination System (SPDES) and is broader in scope than that required by the Clean Water Act in that it controls point source discharges to groundwaters as well as surface waters.

Date of Government Version: 11/06/2014
Date Data Arrived at EDR: 11/07/2014
Date Made Active in Reports: 11/25/2014
Number of Days to Update: 18

Source: Department of Environmental Conservation
Telephone: 518-402-8233
Last EDR Contact: 10/27/2014
Next Scheduled EDR Contact: 02/09/2015
Data Release Frequency: No Update Planned

NJPDES: New Jersey Pollutant Discharge Elimination System Dischargers

The NJPDES contains the names, addresses and other information of all permitted New Jersey Pollutant Discharge Elimination Sytem dischargers.

Date of Government Version: 11/01/2014
Date Data Arrived at EDR: 11/19/2014
Date Made Active in Reports: 12/12/2014
Number of Days to Update: 23

Source: Department of Environmental Protection
Telephone: 609-984-4428
Last EDR Contact: 11/19/2014
Next Scheduled EDR Contact: 03/02/2015
Data Release Frequency: Varies

NY AIRS: Air Emissions Data

Point source emissions inventory data.

Date of Government Version: 12/31/2012
Date Data Arrived at EDR: 11/01/2013
Date Made Active in Reports: 01/09/2014
Number of Days to Update: 69

Source: Department of Environmental Conservation
Telephone: 518-402-8452
Last EDR Contact: 10/27/2014
Next Scheduled EDR Contact: 02/09/2015
Data Release Frequency: Annually

NY E DESIGNATION: E DESIGNATION SITE LISTING

The (E (Environmental)) designation would ensure that sampling and remediation take place on the subject properties, and would avoid any significant impacts related to hazardous materials at these locations. The (E) designations would require that the fee owner of the sites conduct a testing and sampling protocol, and remediation where appropriate, to the satisfaction of the NYCDEP before the issuance of a building permit by the Department of Buildings pursuant to the provisions of Section 11-15 of the Zoning Resolution (Environmental Requirements). The (E) designations also include a mandatory construction-related health and safety plan which must be approved by NYCDEP.

Date of Government Version: 09/04/2014
Date Data Arrived at EDR: 09/30/2014
Date Made Active in Reports: 10/30/2014
Number of Days to Update: 30

Source: New York City Department of City Planning
Telephone: 718-595-6658
Last EDR Contact: 12/22/2014
Next Scheduled EDR Contact: 04/06/2015
Data Release Frequency: Varies

INDIAN RESERV: Indian Reservations

This map layer portrays Indian administered lands of the United States that have any area equal to or greater than 640 acres.

Date of Government Version: 12/31/2005
Date Data Arrived at EDR: 12/08/2006
Date Made Active in Reports: 01/11/2007
Number of Days to Update: 34

Source: USGS
Telephone: 202-208-3710
Last EDR Contact: 11/07/2014
Next Scheduled EDR Contact: 01/26/2015
Data Release Frequency: Semi-Annually

SCRD DRYCLEANERS: State Coalition for Remediation of Drycleaners Listing

The State Coalition for Remediation of Drycleaners was established in 1998, with support from the U.S. EPA Office of Superfund Remediation and Technology Innovation. It is comprised of representatives of states with established drycleaner remediation programs. Currently the member states are Alabama, Connecticut, Florida, Illinois, Kansas, Minnesota, Missouri, North Carolina, Oregon, South Carolina, Tennessee, Texas, and Wisconsin.

Date of Government Version: 03/07/2011
Date Data Arrived at EDR: 03/09/2011
Date Made Active in Reports: 05/02/2011
Number of Days to Update: 54

Source: Environmental Protection Agency
Telephone: 615-532-8599
Last EDR Contact: 11/18/2014
Next Scheduled EDR Contact: 02/02/2015
Data Release Frequency: Varies

NY Financial Assurance 1: Financial Assurance Information Listing

Financial assurance information.

Date of Government Version: 10/08/2014
Date Data Arrived at EDR: 10/09/2014
Date Made Active in Reports: 11/04/2014
Number of Days to Update: 26

Source: Department of Environmental Conservation
Telephone: 518-402-8660
Last EDR Contact: 10/06/2014
Next Scheduled EDR Contact: 01/19/2015
Data Release Frequency: Quarterly

NY COAL ASH: Coal Ash Disposal Site Listing
A listing of coal ash disposal site locations.

Date of Government Version: 10/07/2014
Date Data Arrived at EDR: 10/09/2014
Date Made Active in Reports: 11/04/2014
Number of Days to Update: 26

Source: Department of Environmental Conservation
Telephone: 518-402-8660
Last EDR Contact: 10/06/2014
Next Scheduled EDR Contact: 01/19/2015
Data Release Frequency: Varies

NY Financial Assurance 2: Financial Assurance Information Listing
A listing of financial assurance information for hazardous waste facilities. Financial assurance is intended to ensure that resources are available to pay for the cost of closure, post-closure care, and corrective measures if the owner or operator of a regulated facility is unable or unwilling to pay.

Date of Government Version: 11/01/2013
Date Data Arrived at EDR: 12/05/2013
Date Made Active in Reports: 02/17/2014
Number of Days to Update: 74

Source: Department of Environmental Conservation
Telephone: 518-402-8712
Last EDR Contact: 11/17/2014
Next Scheduled EDR Contact: 03/02/2015
Data Release Frequency: Varies

COAL ASH DOE: Sleam-Electric Plan Operation Data
A listing of power plants that store ash in surface ponds.

Date of Government Version: 12/31/2005
Date Data Arrived at EDR: 08/07/2009
Date Made Active in Reports: 10/22/2009
Number of Days to Update: 76

Source: Department of Energy
Telephone: 202-586-8719
Last EDR Contact: 10/17/2014
Next Scheduled EDR Contact: 01/26/2015
Data Release Frequency: Varies

NJ COAL ASH: Coal Ash Listing
Coal combustion survey ash listing.

Date of Government Version: 05/10/2010
Date Data Arrived at EDR: 05/12/2010
Date Made Active in Reports: 06/28/2010
Number of Days to Update: 47

Source: Department of Environmental Protection
Telephone: 609-984-6985
Last EDR Contact: 11/03/2014
Next Scheduled EDR Contact: 02/16/2015
Data Release Frequency: Varies

PCB TRANSFORMER: PCB Transformer Registration Database
The database of PCB transformer registrations that includes all PCB registration submittals.

Date of Government Version: 02/01/2011
Date Data Arrived at EDR: 10/19/2011
Date Made Active in Reports: 01/10/2012
Number of Days to Update: 83

Source: Environmental Protection Agency
Telephone: 202-566-0517
Last EDR Contact: 10/31/2014
Next Scheduled EDR Contact: 02/09/2015
Data Release Frequency: Varies

EPA WATCH LIST: EPA WATCH LIST
EPA maintains a "Watch List" to facilitate dialogue between EPA, state and local environmental agencies on enforcement matters relating to facilities with alleged violations identified as either significant or high priority. Being on the Watch List does not mean that the facility has actually violated the law only that an investigation by EPA or a state or local environmental agency has led those organizations to allege that an unproven violation has in fact occurred. Being on the Watch List does not represent a higher level of concern regarding the alleged violations that were detected, but instead indicates cases requiring additional dialogue between EPA, state and local agencies - primarily because of the length of time the alleged violation has gone unaddressed or unresolved.

Date of Government Version: 08/30/2013
Date Data Arrived at EDR: 03/21/2014
Date Made Active in Reports: 06/17/2014
Number of Days to Update: 88

Source: Environmental Protection Agency
Telephone: 617-520-3000
Last EDR Contact: 11/14/2014
Next Scheduled EDR Contact: 02/23/2015
Data Release Frequency: Quarterly

PRP: Potentially Responsible Parties
A listing of verified Potentially Responsible Parties

Date of Government Version: 10/25/2013
Date Data Arrived at EDR: 10/17/2014
Date Made Active in Reports: 10/20/2014
Number of Days to Update: 3

Source: EPA
Telephone: 202-564-6023
Last EDR Contact: 12/29/2015
Next Scheduled EDR Contact: 04/13/2015
Data Release Frequency: Quarterly

2020 COR ACTION: 2020 Corrective Action Program List
The EPA has set ambitious goals for the RCRA Corrective Action program by creating the 2020 Corrective Action Universe. This RCRA cleanup baseline includes facilities expected to need corrective action. The 2020 universe contains a wide variety of sites. Some properties are heavily contaminated while others were contaminated but have since been cleaned up. Still others have not been fully investigated yet, and may require little or no remediation. Inclusion in the 2020 Universe does not necessarily imply failure on the part of a facility to meet its RCRA obligations.

Date of Government Version: 11/11/2011
Date Data Arrived at EDR: 05/18/2012
Date Made Active in Reports: 05/25/2012
Number of Days to Update: 7

Source: Environmental Protection Agency
Telephone: 703-308-4044
Last EDR Contact: 11/14/2014
Next Scheduled EDR Contact: 02/23/2015
Data Release Frequency: Varies

LEAD SMELTER 1: Lead Smelter Sites
A listing of former lead smelter site locations.

Date of Government Version: 06/04/2014
Date Data Arrived at EDR: 06/12/2014
Date Made Active in Reports: 07/28/2014
Number of Days to Update: 46

Source: Environmental Protection Agency
Telephone: 703-603-8787
Last EDR Contact: 10/06/2014
Next Scheduled EDR Contact: 01/19/2015
Data Release Frequency: Varies

LEAD SMELTER 2: Lead Smelter Sites
A list of several hundred sites in the U.S. where secondary lead smelting was done from 1931and 1964. These sites may pose a threat to public health through ingestion or inhalation of contaminated soil or dust

Date of Government Version: 04/05/2001
Date Data Arrived at EDR: 10/27/2010
Date Made Active in Reports: 12/02/2010
Number of Days to Update: 36

Source: American Journal of Public Health
Telephone: 703-305-6451
Last EDR Contact: 12/02/2009
Next Scheduled EDR Contact: N/A
Data Release Frequency: No Update Planned

FEDLAND: Federal and Indian Lands
Federally and Indian administrated lands of the United States. Lands included are administrated by: Army Corps of Engineers, Bureau of Reclamation, National Wild and Scenic River, National Wildlife Refuge, Public Domain Land, Wilderness, Wilderness Study Area, Wildlife Management Area, Bureau of Indian Affairs, Bureau of Land Management, Department of Justice, Forest Service, Fish and Wildlife Service, National Park Service.

Date of Government Version: 12/31/2005
Date Data Arrived at EDR: 02/06/2006
Date Made Active in Reports: 01/11/2007
Number of Days to Update: 339

Source: U.S. Geological Survey
Telephone: 888-275-8747
Last EDR Contact: 11/07/2014
Next Scheduled EDR Contact: 01/26/2015
Data Release Frequency: N/A

COAL ASH EPA: Coal Combustion Residues Surface Impoundments List
A listing of coal combustion residues surface impoundments with high hazard potential ratings.

Date of Government Version: 07/01/2014
Date Data Arrived at EDR: 09/10/2014
Date Made Active in Reports: 10/20/2014
Number of Days to Update: 40

Source: Environmental Protection Agency
Telephone: N/A
Last EDR Contact: 12/12/2014
Next Scheduled EDR Contact: 03/23/2015
Data Release Frequency: Varies

NJ Financial Assurance: Financial Assurance Information Listing
Financial Assurance information.

Date of Government Version: 08/11/2014
Date Data Arrived at EDR: 09/12/2014
Date Made Active in Reports: 11/03/2014
Number of Days to Update: 52

Source: Department of Environmental Protection
Telephone: 609-341-3121
Last EDR Contact: 10/27/2014
Next Scheduled EDR Contact: 02/09/2015
Data Release Frequency: Semi-Annually

US AIRS (AFS): Aerometric Information Retrieval System Facility Subsystem (AFS)
The database is a sub-system of Aerometric Information Retrieval System (AIRS). AFS contains compliance data on air pollution point sources regulated by the U.S. EPA and/or state and local air regulatory agencies. This information comes from source reports by various stationary sources of air pollution, such as electric power plants, steel mills, factories, and universities, and provides information about the air pollutants they produce. Action, air program, air program pollutant, and general level plant data. It is used to track emissions and compliance data from industrial plants.

Date of Government Version: 10/16/2014
Date Data Arrived at EDR: 10/31/2014
Date Made Active in Reports: 11/17/2014
Number of Days to Update: 17

Source: EPA
Telephone: 202-564-2496
Last EDR Contact: 12/23/2014
Next Scheduled EDR Contact: 04/13/2015
Data Release Frequency: Annually

US AIRS MINOR: Air Facility System Data
A listing of minor source facilities.

Date of Government Version: 10/16/2014
Date Data Arrived at EDR: 10/31/2014
Date Made Active in Reports: 11/17/2014
Number of Days to Update: 17

Source: EPA
Telephone: 202-564-2496
Last EDR Contact: 12/23/2014
Next Scheduled EDR Contact: 04/13/2015
Data Release Frequency: Annually

US FIN ASSUR: Financial Assurance Information
All owners and operators of facilities that treat, store, or dispose of hazardous waste are required to provide proof that they will have sufficient funds to pay for the clean up, closure, and post-closure care of their facilities.

Date of Government Version: 09/04/2014
Date Data Arrived at EDR: 09/04/2014
Date Made Active in Reports: 10/20/2014
Number of Days to Update: 46

Source: Environmental Protection Agency
Telephone: 202-566-1917
Last EDR Contact: 11/11/2014
Next Scheduled EDR Contact: 03/02/2015
Data Release Frequency: Quarterly

EDR HIGH RISK HISTORICAL RECORDS

EDR Exclusive Records

EDR MGP: EDR Proprietary Manufactured Gas Plants
The EDR Proprietary Manufactured Gas Plant Database includes records of coal gas plants (manufactured gas plants) compiled by EDR's researchers. Manufactured gas sites were used in the United States from the 1800's to 1950's to produce a gas that could be distributed and used as fuel. These plants used whale oil, rosin, coal, or a mixture of coal, oil, and water that also produced a significant amount of waste. Many of the byproducts of the gas production, such as coal tar (oily waste containing volatile and non-volatile chemicals), sludges, oils and other compounds are potentially hazardous to human health and the environment. The byproduct from this process was frequently disposed of directly at the plant site and can remain or spread slowly, serving as a continuous source of soil and groundwater contamination.

Date of Government Version: N/A
Date Data Arrived at EDR: N/A
Date Made Active in Reports: N/A
Number of Days to Update: N/A

Source: EDR, Inc.
Telephone: N/A
Last EDR Contact: N/A
Next Scheduled EDR Contact: N/A
Data Release Frequency: No Update Planned

EDR US Hist Auto Stat: EDR Exclusive Historic Gas Stations

EDR has searched selected national collections of business directories and has collected listings of potential gas station/filling station/service station sites that were available to EDR researchers. EDR's review was limited to those categories of sources that might, in EDR's opinion, include gas station/filling station/service station establishments. The categories reviewed included, but were not limited to gas, gas station, gasoline station, filling station, auto, automobile repair, auto service station, service station, etc. This database falls within a category of information EDR classifies as "High Risk Historical Records", or HRHR. EDR's HRHR effort presents unique and sometimes proprietary data about past sites and operations that typically create environmental concerns, but may not show up in current government records searches.

Date of Government Version: N/A
Date Data Arrived at EDR: N/A
Date Made Active in Reports: N/A
Number of Days to Update: N/A

Source: EDR, Inc.
Telephone: N/A
Last EDR Contact: N/A
Next Scheduled EDR Contact: N/A
Data Release Frequency: Varies

EDR US Hist Cleaners: EDR Exclusive Historic Dry Cleaners

EDR has searched selected national collections of business directories and has collected listings of potential dry cleaner sites that were available to EDR researchers. EDR's review was limited to those categories of sources that might, in EDR's opinion, include dry cleaning establishments. The categories reviewed included, but were not limited to dry cleaners, cleaners, laundry, laundromat, cleaning/laundry, wash & dry etc. This database falls within a category of information EDR classifies as "High Risk Historical Records", or HRHR. EDR's HRHR effort presents unique and sometimes proprietary data about past sites and operations that typically create environmental concerns, but may not show up in current government records searches.

Date of Government Version: N/A
Date Data Arrived at EDR: N/A
Date Made Active in Reports: N/A
Number of Days to Update: N/A

Source: EDR, Inc.
Telephone: N/A
Last EDR Contact: N/A
Next Scheduled EDR Contact: N/A
Data Release Frequency: Varies

EDR RECOVERED GOVERNMENT ARCHIVES

Exclusive Recovered Govt. Archives

NY RGA HWS: Recovered Government Archive State Hazardous Waste Facilities List

The EDR Recovered Government Archive State Hazardous Waste database provides a list of SHWS incidents derived from historical databases and includes many records that no longer appear in current government lists. Compiled from Records formerly available from the Department of Environmental Conservation in New York.

Date of Government Version: N/A
Date Data Arrived at EDR: 07/01/2013
Date Made Active in Reports: 12/30/2013
Number of Days to Update: 182

Source: Department of Environmental Conservation
Telephone: N/A
Last EDR Contact: 06/01/2012
Next Scheduled EDR Contact: N/A
Data Release Frequency: Varies

NY RGA LF: Recovered Government Archive Solid Waste Facilities List

The EDR Recovered Government Archive Landfill database provides a list of landfills derived from historical databases and includes many records that no longer appear in current government lists. Compiled from Records formerly available from the Department of Environmental Conservation in New York.

Date of Government Version: N/A
Date Data Arrived at EDR: 07/01/2013
Date Made Active in Reports: 01/10/2014
Number of Days to Update: 193

Source: Department of Environmental Conservation
Telephone: N/A
Last EDR Contact: 06/01/2012
Next Scheduled EDR Contact: N/A
Data Release Frequency: Varies

NJ RGA HWS: Recovered Government Archive State Hazardous Waste Facilities List

The EDR Recovered Government Archive State Hazardous Waste database provides a list of SHWS incidents derived from historical databases and includes many records that no longer appear in current government lists. Compiled from Records formerly available from the New Jersey Department of Environmental Protection in New Jersey.

Date of Government Version: N/A
Date Data Arrived at EDR: 07/01/2013
Date Made Active in Reports: 12/24/2013
Number of Days to Update: 176

Source: New Jersey Department of Environmental Protection
Telephone: N/A
Last EDR Contact: 06/01/2012
Next Scheduled EDR Contact: N/A
Data Release Frequency: Varies

NJ RGA LF: Recovered Government Archive Solid Waste Facilities List

The EDR Recovered Government Archive Landfill database provides a list of landfills derived from historical databases and includes many records that no longer appear in current government lists. Compiled from Records formerly available from the New Jersey Department of Environmental Protection in New Jersey.

Date of Government Version: N/A
Date Data Arrived at EDR: 07/01/2013
Date Made Active in Reports: 01/10/2014
Number of Days to Update: 193

Source: New Jersey Department of Environmental Protection
Telephone: N/A
Last EDR Contact: 06/01/2012
Next Scheduled EDR Contact: N/A
Data Release Frequency: Varies

COUNTY RECORDS

CORTLAND COUNTY:

Cortland County Storage Tank Listing

A listing of aboveground storage tank sites located in Cortland County.

Date of Government Version: 05/30/2014
Date Data Arrived at EDR: 05/30/2014
Date Made Active in Reports: 06/13/2014
Number of Days to Update: 14

Source: Cortland County Health Department
Telephone: 607-753-5035
Last EDR Contact: 11/03/2014
Next Scheduled EDR Contact: 02/16/2015
Data Release Frequency: Quarterly

Cortland County Storage Tank Listing

A listing of underground storage tank sites located in Cortland County.

Date of Government Version: 05/30/2014
Date Data Arrived at EDR: 05/30/2014
Date Made Active in Reports: 06/13/2014
Number of Days to Update: 14

Source: Cortland County Health Department
Telephone: 607-753-5035
Last EDR Contact: 11/03/2014
Next Scheduled EDR Contact: 02/16/2015
Data Release Frequency: Quarterly

NASSAU COUNTY:

Registered Tank Database

A listing of aboveground storage tank sites located in Nassau County.

Date of Government Version: 11/20/2013
Date Data Arrived at EDR: 11/22/2013
Date Made Active in Reports: 02/11/2014
Number of Days to Update: 81

Source: Nassau County Health Department
Telephone: 516-571-3314
Last EDR Contact: 10/06/2014
Next Scheduled EDR Contact: 01/19/2015
Data Release Frequency: No Update Planned

Storage Tank Database

A listing of aboveground storage tank sites located in Nassau County.

Date of Government Version: 02/15/2011
Date Data Arrived at EDR: 02/23/2011
Date Made Active in Reports: 03/29/2011
Number of Days to Update: 34

Source: Nassau County Office of the Fire Marshal
Telephone: 516-572-1000
Last EDR Contact: 11/03/2014
Next Scheduled EDR Contact: 02/16/2015
Data Release Frequency: Varies

Registered Tank Database
A listing of underground storage tank sites located in Nassau County.

Date of Government Version: 11/20/2013
Date Data Arrived at EDR: 11/22/2013
Date Made Active in Reports: 02/11/2014
Number of Days to Update: 81

Source: Nassau County Health Department
Telephone: 516-571-3314
Last EDR Contact: 10/06/2014
Next Scheduled EDR Contact: 01/19/2015
Data Release Frequency: No Update Planned

Storage Tank Database
A listing of underground storage tank sites located in Nassau County.

Date of Government Version: 02/15/2011
Date Data Arrived at EDR: 02/23/2011
Date Made Active in Reports: 03/29/2011
Number of Days to Update: 34

Source: Nassau County Office of the Fire Marshal
Telephone: 516-572-1000
Last EDR Contact: 11/03/2014
Next Scheduled EDR Contact: 02/16/2015
Data Release Frequency: Varies

ROCKLAND COUNTY:

Petroleum Bulk Storage Database
A listing of aboveground storage tank sites located in Rockland County.

Date of Government Version: 09/12/2014
Date Data Arrived at EDR: 09/12/2014
Date Made Active in Reports: 11/03/2014
Number of Days to Update: 52

Source: Rockland County Health Department
Telephone: 914-364-2605
Last EDR Contact: 12/05/2014
Next Scheduled EDR Contact: 03/23/2015
Data Release Frequency: Quarterly

Petroleum Bulk Storage Database
A listing of underground storage tank sites located in Rockland County.

Date of Government Version: 09/12/2014
Date Data Arrived at EDR: 09/12/2014
Date Made Active in Reports: 11/03/2014
Number of Days to Update: 52

Source: Rockland County Health Department
Telephone: 914-364-2605
Last EDR Contact: 12/05/2014
Next Scheduled EDR Contact: 03/23/2015
Data Release Frequency: Quarterly

SUFFOLK COUNTY:

Storage Tank Database
A listing of aboveground storage tank sites located in Suffolk County.

Date of Government Version: 01/30/2014
Date Data Arrived at EDR: 02/28/2014
Date Made Active in Reports: 04/03/2014
Number of Days to Update: 34

Source: Suffolk County Department of Health Services
Telephone: 631-854-2521
Last EDR Contact: 11/03/2014
Next Scheduled EDR Contact: 02/16/2015
Data Release Frequency: No Update Planned

Storage Tank Database
A listing of underground storage tank sites located in Suffolk County.

Date of Government Version: 01/30/2014
Date Data Arrived at EDR: 02/28/2014
Date Made Active in Reports: 04/03/2014
Number of Days to Update: 34

Source: Suffolk County Department of Health Services
Telephone: 631-854-2521
Last EDR Contact: 11/03/2014
Next Scheduled EDR Contact: 02/16/2015
Data Release Frequency: No Update Planned

WESTCHESTER COUNTY:

Listing of Storage Tanks
A listing of aboveground storage tank sites located in Westchester County.

Date of Government Version: 09/23/2014
Date Data Arrived at EDR: 09/24/2014
Date Made Active in Reports: 11/03/2014
Number of Days to Update: 40

Source: Westchester County Department of Health
Telephone: 914-813-5161
Last EDR Contact: 11/03/2014
Next Scheduled EDR Contact: 02/16/2015
Data Release Frequency: Varies

Listing of Storage Tanks
A listing of underground storage tank sites located in Westchester County.

Date of Government Version: 09/23/2014
Date Data Arrived at EDR: 09/24/2014
Date Made Active in Reports: 11/03/2014
Number of Days to Update: 40

Source: Westchester County Department of Health
Telephone: 914-813-5161
Last EDR Contact: 11/03/2014
Next Scheduled EDR Contact: 02/16/2015
Data Release Frequency: Varies

OTHER DATABASE(S)

Depending on the geographic area covered by this report, the data provided in these specialty databases may or may not be complete. For example, the existence of wetlands information data in a specific report does not mean that all wetlands in the area covered by the report are included. Moreover, the absence of any reported wetlands information does not necessarily mean that wetlands do not exist in the area covered by the report.

CT MANIFEST: Hazardous Waste Manifest Data
Facility and manifest data. Manifest is a document that lists and tracks hazardous waste from the generator through transporters to a tsd facility.

Date of Government Version: 07/30/2013
Date Data Arrived at EDR: 08/19/2013
Date Made Active in Reports: 10/03/2013
Number of Days to Update: 45

Source: Department of Energy & Environmental Protection
Telephone: 860-424-3375
Last EDR Contact: 11/17/2014
Next Scheduled EDR Contact: 03/02/2015
Data Release Frequency: No Update Planned

NJ MANIFEST: Manifest Information
Hazardous waste manifest information.

Date of Government Version: 12/31/2011
Date Data Arrived at EDR: 07/19/2012
Date Made Active in Reports: 08/28/2012
Number of Days to Update: 40

Source: Department of Environmental Protection
Telephone: N/A
Last EDR Contact: 10/10/2014
Next Scheduled EDR Contact: 01/26/2015
Data Release Frequency: Annually

PA MANIFEST: Manifest Information
Hazardous waste manifest information.

Date of Government Version: 12/31/2013
Date Data Arrived at EDR: 07/21/2014
Date Made Active in Reports: 08/25/2014
Number of Days to Update: 35

Source: Department of Environmental Protection
Telephone: 717-783-8990
Last EDR Contact: 10/20/2014
Next Scheduled EDR Contact: 02/02/2015
Data Release Frequency: Annually

RI MANIFEST: Manifest information
Hazardous waste manifest information

Date of Government Version: 12/31/2013
Date Data Arrived at EDR: 07/15/2014
Date Made Active in Reports: 08/13/2014
Number of Days to Update: 29

Source: Department of Environmental Management
Telephone: 401-222-2797
Last EDR Contact: 11/26/2014
Next Scheduled EDR Contact: 03/09/2015
Data Release Frequency: Annually

VT MANIFEST: Hazardous Waste Manifest Data
Hazardous waste manifest information.

Date of Government Version: 06/24/2014
Date Data Arrived at EDR: 08/22/2014
Date Made Active in Reports: 11/04/2014
Number of Days to Update: 74

Source: Department of Environmental Conservation
Telephone: 802-241-3443
Last EDR Contact: 10/20/2014
Next Scheduled EDR Contact: 02/02/2015
Data Release Frequency: Annually

WI MANIFEST: Manifest Information
Hazardous waste manifest information.

Date of Government Version: 12/31/2013
Date Data Arrived at EDR: 06/20/2014
Date Made Active in Reports: 08/07/2014
Number of Days to Update: 48

Source: Department of Natural Resources
Telephone: N/A
Last EDR Contact: 12/12/2014
Next Scheduled EDR Contact: 03/30/2015
Data Release Frequency: Annually

Oil/Gas Pipelines: This data was obtained by EDR from the USGS in 1994. It is referred to by USGS as GeoData Digital Line Graphs from 1:100,000-Scale Maps. It was extracted from the transportation category including some oil, but primarily gas pipelines.

Sensitive Receptors: There are individuals deemed sensitive receptors due to their fragile immune systems and special sensitivity to environmental discharges. These sensitive receptors typically include the elderly, the sick, and children. While the location of all sensitive receptors cannot be determined, EDR indicates those buildings and facilities - schools, daycares, hospitals, medical centers, and nursing homes - where individuals who are sensitive receptors are likely to be located.

AHA Hospitals:
Source: American Hospital Association, Inc.
Telephone: 312-280-5991
The database includes a listing of hospitals based on the American Hospital Association's annual survey of hospitals.

Medical Centers: Provider of Services Listing
Source: Centers for Medicare & Medicaid Services
Telephone: 410-786-3000
A listing of hospitals with Medicare provider number, produced by Centers of Medicare & Medicaid Services, a federal agency within the U.S. Department of Health and Human Services.

Nursing Homes
Source: National Institutes of Health
Telephone: 301-594-6248
Information on Medicare and Medicaid certified nursing homes in the United States.

Public Schools
Source: National Center for Education Statistics
Telephone: 202-502-7300
The National Center for Education Statistics' primary database on elementary and secondary public education in the United States. It is a comprehensive, annual, national statistical database of all public elementary and secondary schools and school districts, which contains data that are comparable across all states.

Private Schools
Source: National Center for Education Statistics
Telephone: 202-502-7300
The National Center for Education Statistics' primary database on private school locations in the United States.

Daycare Centers: Day Care Providers
Source: Department of Health
Telephone: 212-676-2444

Flood Zone Data: This data, available in select counties across the country, was obtained by EDR in 2003 & 2011 from the Federal Emergency Management Agency (FEMA). Data depicts 100-year and 500-year flood zones as defined by FEMA.

NWI: National Wetlands Inventory. This data, available in select counties across the country, was obtained by EDR in 2002, 2005 and 2010 from the U.S. Fish and Wildlife Service.

State Wetlands Data: Freshwater Wetlands
Source: Department of Environmental Conservation
Telephone: 518-402-8961

Scanned Digital USGS 7.5' Topographic Map (DRG)
Source: United States Geologic Survey
A digital raster graphic (DRG) is a scanned image of a U.S. Geological Survey topographic map. The map images are made by scanning published paper maps on high-resolution scanners. The raster image is georeferenced and fit to the Universal Transverse Mercator (UTM) projection.

STREET AND ADDRESS INFORMATION

© 2010 Tele Atlas North America, Inc. All rights reserved. This material is proprietary and the subject of copyright protection and other intellectual property rights owned by or licensed to Tele Atlas North America, Inc. The use of this material is subject to the terms of a license agreement. You will be held liable for any unauthorized copying or disclosure of this material.

GEOCHECK ®- PHYSICAL SETTING SOURCE ADDENDUM

TARGET PROPERTY ADDRESS

LOT 60
401 NINTH AVENUE
NEW YORK, NY 10001

TARGET PROPERTY COORDINATES

Latitude (North):	40.7526 - 40˚ 45’ 9.36’’
Longitude (West):	73.9979 - 73˚ 59’ 52.44’’
Universal Tranverse Mercator:	Zone 18
UTM X (Meters):	584595.4
UTM Y (Meters):	4511565.5
Elevation:	28 ft. above sea level

USGS TOPOGRAPHIC MAP

Target Property Map:	40073-G8 CENTRAL PARK, NY NJ
Most Recent Revision:	1995
South Map:	40073-F8 BROOKLYN, NY
Most Recent Revision:	1995
Southwest Map:	40074-F1 JERSEY CITY, NJ NY
Most Recent Revision:	1981
West Map:	40074-G1 WEEHAWKEN, NJ NY
Most Recent Revision:	1995

EDR’s GeoCheck Physical Setting Source Addendum is provided to assist the environmental professional in forming an opinion about the impact of potential contaminant migration.

Assessment of the impact of contaminant migration generally has two principal investigative components:

1. Groundwater flow direction, and
2. Groundwater flow velocity.

Groundwater flow direction may be impacted by surface topography, hydrology, hydrogeology, characteristics of the soil, and nearby wells. Groundwater flow velocity is generally impacted by the nature of the geologic strata.

GEOCHECK® - PHYSICAL SETTING SOURCE SUMMARY

GROUNDWATER FLOW DIRECTION INFORMATION

Groundwater flow direction for a particular site is best determined by a qualified environmental professional using site-specific well data. If such data is not reasonably ascertainable, it may be necessary to rely on other sources of information, such as surface topographic information, hydrologic information, hydrogeologic data collected on nearby properties, and regional groundwater flow information (from deep aquifers).

TOPOGRAPHIC INFORMATION

Surface topography may be indicative of the direction of surficial groundwater flow. This information can be used to assist the environmental professional in forming an opinion about the impact of nearby contaminated properties or, should contamination exist on the target property, what downgradient sites might be impacted.

TARGET PROPERTY TOPOGRAPHY

General Topographic Gradient: General WSW

SURROUNDING TOPOGRAPHY: ELEVATION PROFILES

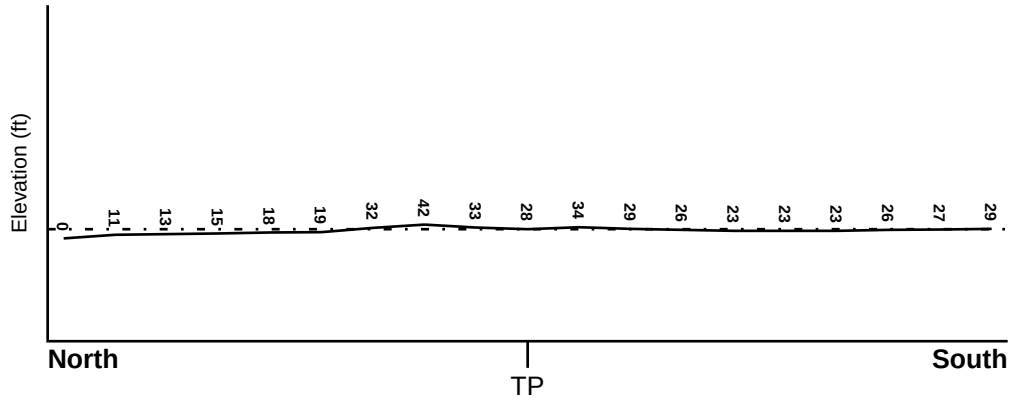

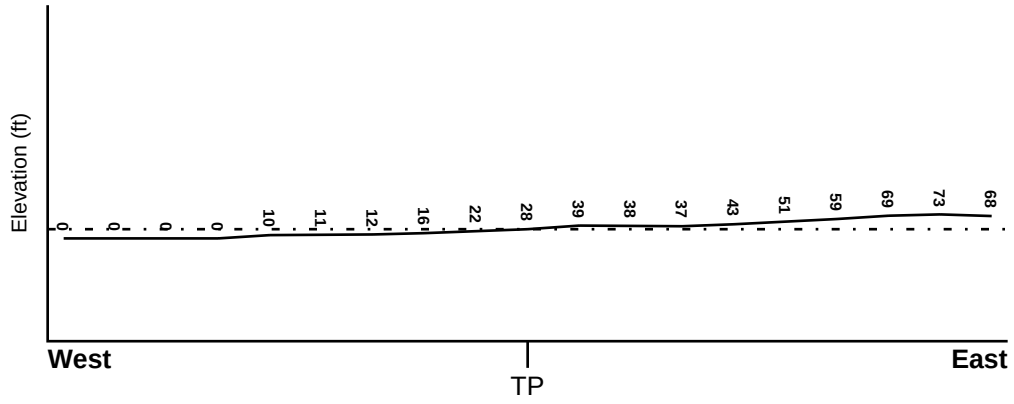

Target Property Elevation: 28 ft.

0 1/2 1 Miles

Source: Topography has been determined from the USGS 7.5' Digital Elevation Model and should be evaluated on a relative (not an absolute) basis. Relative elevation information between sites of close proximity should be field verified.

GEOCHECK® - PHYSICAL SETTING SOURCE SUMMARY

HYDROLOGIC INFORMATION

Surface water can act as a hydrologic barrier to groundwater flow. Such hydrologic information can be used to assist the environmental professional in forming an opinion about the impact of nearby contaminated properties or, should contamination exist on the target property, what downgradient sites might be impacted.

Refer to the Physical Setting Source Map following this summary for hydrologic information (major waterways and bodies of water).

FEMA FLOOD ZONE

Target Property County	FEMA Flood Electronic Data
NEW YORK, NY	YES - refer to the Overview Map and Detail Map

Flood Plain Panel at Target Property:	3604970039B - FEMA Q3 Flood data
Additional Panels in search area:	3604970031B - FEMA Q3 Flood data 3604970030B - FEMA Q3 Flood data 3604970038B - FEMA Q3 Flood data 3604970047B - FEMA Q3 Flood data 34017C - FEMA DFIRM Flood data

NATIONAL WETLAND INVENTORY

NWI Quad at Target Property	NWI Electronic Data Coverage
CENTRAL PARK	YES - refer to the Overview Map and Detail Map

HYDROGEOLOGIC INFORMATION

Hydrogeologic information obtained by installation of wells on a specific site can often be an indicator of groundwater flow direction in the immediate area. Such hydrogeologic information can be used to assist the environmental professional in forming an opinion about the impact of nearby contaminated properties or, should contamination exist on the target property, what downgradient sites might be impacted.

Site-Specific Hydrogeological Data*:

Search Radius:	1.25 miles
Location Relative to TP:	1/8 - 1/4 Mile South
Site Name:	MANHATTAN GENERAL MAIL FACILITY
Site EPA ID Number:	NY6180000352
Groundwater Flow Direction:	NOT AVAILABLE.
Inferred Depth to Water:	not available. Saturated layers impacted by salt water intrusion are present in the overburden. It is generally inferred that the depth to the uppermost 'aquifer' is greater than 70 feet at the surface of the bedrock/sediment interface.
Hydraulic Connection:	Detailed hydraulic connection information is not available. Glacial till and outwash deposit sediments overlie the Manhattan Schist, the uppermost bedrock unit at the site. The surface elevation of bedrock decreases to the southwest of the site.
Sole Source Aquifer:	No information about a sole source aquifer is available
Data Quality:	Information is inferred in the CERCLIS investigation report(s)

* ©1996 Site--specific hydrogeological data gathered by CERCLIS Alerts, Inc., Bainbridge Island, WA. All rights reserved. All of the information and opinions presented are those of the cited EPA report(s), which were completed under a Comprehensive Environmental Response Compensation and Liability Information System (CERCLIS) investigation.

GEOCHECK® - PHYSICAL SETTING SOURCE SUMMARY

AQUIFLOW®

Search Radius: 1.000 Mile.

EDR has developed the AQUIFLOW Information System to provide data on the general direction of groundwater flow at specific points. EDR has reviewed reports submitted by environmental professionals to regulatory authorities at select sites and has extracted the date of the report, groundwater flow direction as determined hydrogeologically, and the depth to water table.

MAP ID	LOCATION FROM TP	GENERAL DIRECTION GROUNDWATER FLOW
Not Reported		

GEOCHECK® - PHYSICAL SETTING SOURCE SUMMARY

GROUNDWATER FLOW VELOCITY INFORMATION

Groundwater flow velocity information for a particular site is best determined by a qualified environmental professional using site specific geologic and soil strata data. If such data are not reasonably ascertainable, it may be necessary to rely on other sources of information, including geologic age identification, rock stratigraphic unit and soil characteristics data collected on nearby properties and regional soil information. In general, contaminant plumes move more quickly through sandy-gravelly types of soils than silty-clayey types of soils.

GEOLOGIC INFORMATION IN GENERAL AREA OF TARGET PROPERTY

Geologic information can be used by the environmental professional in forming an opinion about the relative speed at which contaminant migration may be occurring.

ROCK STRATIGRAPHIC UNIT		**GEOLOGIC AGE IDENTIFICATION**	
Era:	Paleozoic	Category:	Stratified Sequence
System:	Ordovicias		
Series:	Lower Ordovician and Cambrian carbonate rocks		
Code:	OC *(decoded above as Era, System & Series)*		

Geologic Age and Rock Stratigraphic Unit Source: P.G. Schruben, R.E. Arndt and W.J. Bawiec, Geology of the Conterminous U.S. at 1:2,500,000 Scale - a digital representation of the 1974 P.B. King and H.M. Beikman Map, USGS Digital Data Series DDS - 11 (1994).

DOMINANT SOIL COMPOSITION IN GENERAL AREA OF TARGET PROPERTY

The U.S. Department of Agriculture's (USDA) Soil Conservation Service (SCS) leads the National Cooperative Soil Survey (NCSS) and is responsible for collecting, storing, maintaining and distributing soil survey information for privately owned lands in the United States. A soil map in a soil survey is a representation of soil patterns in a landscape. Soil maps for STATSGO are compiled by generalizing more detailed (SSURGO) soil survey maps. The following information is based on Soil Conservation Service STATSGO data.

Soil Component Name: URBAN LAND

Soil Surface Texture: variable

Hydrologic Group: Not reported

Soil Drainage Class: Not reported

Hydric Status: Soil does not meet the requirements for a hydric soil.

Corrosion Potential - Uncoated Steel: Not Reported

Depth to Bedrock Min: > 10 inches

Depth to Bedrock Max: > 10 inches

GEOCHECK® - PHYSICAL SETTING SOURCE SUMMARY

Soil Layer Information							
	Boundary			Classification			
Layer	Upper	Lower	Soil Texture Class	AASHTO Group	Unified Soil	Permeability Rate (in/hr)	Soil Reaction (pH)
1	0 inches	6 inches	variable	Not reported	Not reported	Max: 0.00 Min: 0.00	Max: 0.00 Min: 0.00

OTHER SOIL TYPES IN AREA

Based on Soil Conservation Service STATSGO data, the following additional subordinant soil types may appear within the general area of target property.

Soil Surface Textures: silt loam
loamy sand
sandy loam
fine sandy loam

Surficial Soil Types: silt loam
loamy sand
sandy loam
fine sandy loam

Shallow Soil Types: sandy loam

Deeper Soil Types: unweathered bedrock
very gravelly - loamy sand
stratified
sandy loam

LOCAL / REGIONAL WATER AGENCY RECORDS

EDR Local/Regional Water Agency records provide water well information to assist the environmental professional in assessing sources that may impact ground water flow direction, and in forming an opinion about the impact of contaminant migration on nearby drinking water wells.

WELL SEARCH DISTANCE INFORMATION

DATABASE	SEARCH DISTANCE (miles)
Federal USGS	1.000
Federal FRDS PWS	Nearest PWS within 1 mile
State Database	1.000

FEDERAL USGS WELL INFORMATION

MAP ID	WELL ID	LOCATION FROM TP

GEOCHECK® - PHYSICAL SETTING SOURCE SUMMARY

FEDERAL USGS WELL INFORMATION

MAP ID	WELL ID	LOCATION FROM TP
1	USGS40000831497	1/8 - 1/4 Mile West
2	USGS40000831625	1/8 - 1/4 Mile NNW
3	USGS40000831418	1/8 - 1/4 Mile SSE
4	USGS40000831703	1/4 - 1/2 Mile North
5	USGS40000831419	1/4 - 1/2 Mile SW
6	USGS40000831406	1/4 - 1/2 Mile WSW
7	USGS40000831552	1/4 - 1/2 Mile West
8	USGS40000831335	1/4 - 1/2 Mile SE
10	USGS40000831957	1/2 - 1 Mile North
A11	USGS40000832025	1/2 - 1 Mile North
A12	USGS40000832026	1/2 - 1 Mile North
13	USGS40000832014	1/2 - 1 Mile NNE
14	USGS40000832052	1/2 - 1 Mile North
15	USGS40000831199	1/2 - 1 Mile SE
16	USGS40000831078	1/2 - 1 Mile SE
17	USGS40000830929	1/2 - 1 Mile SSW
B18	USGS40000830960	1/2 - 1 Mile SSW
B19	USGS40000830982	1/2 - 1 Mile SSW
C20	USGS40000830930	1/2 - 1 Mile SSW
C21	USGS40000830932	1/2 - 1 Mile SSW
C22	USGS40000830931	1/2 - 1 Mile SSW

FEDERAL FRDS PUBLIC WATER SUPPLY SYSTEM INFORMATION

MAP ID	WELL ID	LOCATION FROM TP
9	NY0022417	1/2 - 1 Mile ENE

Note: PWS System location is not always the same as well location.

STATE DATABASE WELL INFORMATION

MAP ID	WELL ID	LOCATION FROM TP
No Wells Found		

OTHER STATE DATABASE INFORMATION

STATE OIL/GAS WELL INFORMATION

MAP ID	WELL ID	LOCATION FROM TP
1	NYOG70000000156	1/8 - 1/4 Mile NNW
2	NYOG70000000153	1/8 - 1/4 Mile SSE
3	NYOG70000000157	1/4 - 1/2 Mile North
4	NYOG70000000152	1/4 - 1/2 Mile SW
5	NYOG70000000151	1/4 - 1/2 Mile SE
A6	NYOG70000000135	1/2 - 1 Mile SSW
A7	NYOG70000000137	1/2 - 1 Mile SSW
A8	NYOG70000000139	1/2 - 1 Mile SSW
A9	NYOG70000000132	1/2 - 1 Mile SSW
A10	NYOG70000000143	1/2 - 1 Mile SSW

STATE OIL/GAS WELL INFORMATION

MAP ID	WELL ID	LOCATION FROM TP
A11	NYOG70000000129	1/2 - 1 Mile SSW
B12	NYOG70000000148	1/2 - 1 Mile SW
C13	NYOG70000000130	1/2 - 1 Mile SSE
C14	NYOG70000000126	1/2 - 1 Mile SSE
B15	NYOG70000000150	1/2 - 1 Mile SW
A16	NYOG70000000124	1/2 - 1 Mile SSW
A17	NYOG70000000140	1/2 - 1 Mile SW
B18	NYOG70000000147	1/2 - 1 Mile SW
A19	NYOG70000000120	1/2 - 1 Mile SSW
A20	NYOG70000000122	1/2 - 1 Mile SSW
A21	NYOG70000000125	1/2 - 1 Mile SSW
A22	NYOG70000000121	1/2 - 1 Mile SSW
B23	NYOG70000000146	1/2 - 1 Mile SW
A24	NYOG70000000127	1/2 - 1 Mile SSW
A25	NYOG70000000123	1/2 - 1 Mile SSW
A26	NYOG70000000131	1/2 - 1 Mile SSW
B27	NYOG70000000136	1/2 - 1 Mile SW
B28	NYOG70000000141	1/2 - 1 Mile SW
B29	NYOG70000000142	1/2 - 1 Mile SW
B30	NYOG70000000144	1/2 - 1 Mile SW
31	NYOG70000000160	1/2 - 1 Mile NNE
32	NYOG70000000149	1/2 - 1 Mile SE
33	NYOG70000000115	1/2 - 1 Mile SSW
D34	NYOG70000000162	1/2 - 1 Mile NNE
D35	NYOG70000000163	1/2 - 1 Mile NNE
36	NYOG70000000128	1/2 - 1 Mile SE
E37	NYOG70000000113	1/2 - 1 Mile SSW
E38	NYOG70000000114	1/2 - 1 Mile SSW
E39	NYOG70000000112	1/2 - 1 Mile SSW
F40	NYOG70000000111	1/2 - 1 Mile SSW
F41	NYOG70000000110	1/2 - 1 Mile SSW
G42	NYOG70000000106	1/2 - 1 Mile South
G43	NYOG70000000105	1/2 - 1 Mile South
F44	NYOG70000000109	1/2 - 1 Mile SSW
F45	NYOG70000000108	1/2 - 1 Mile SSW

PHYSICAL SETTING SOURCE MAP - 4171325.2s

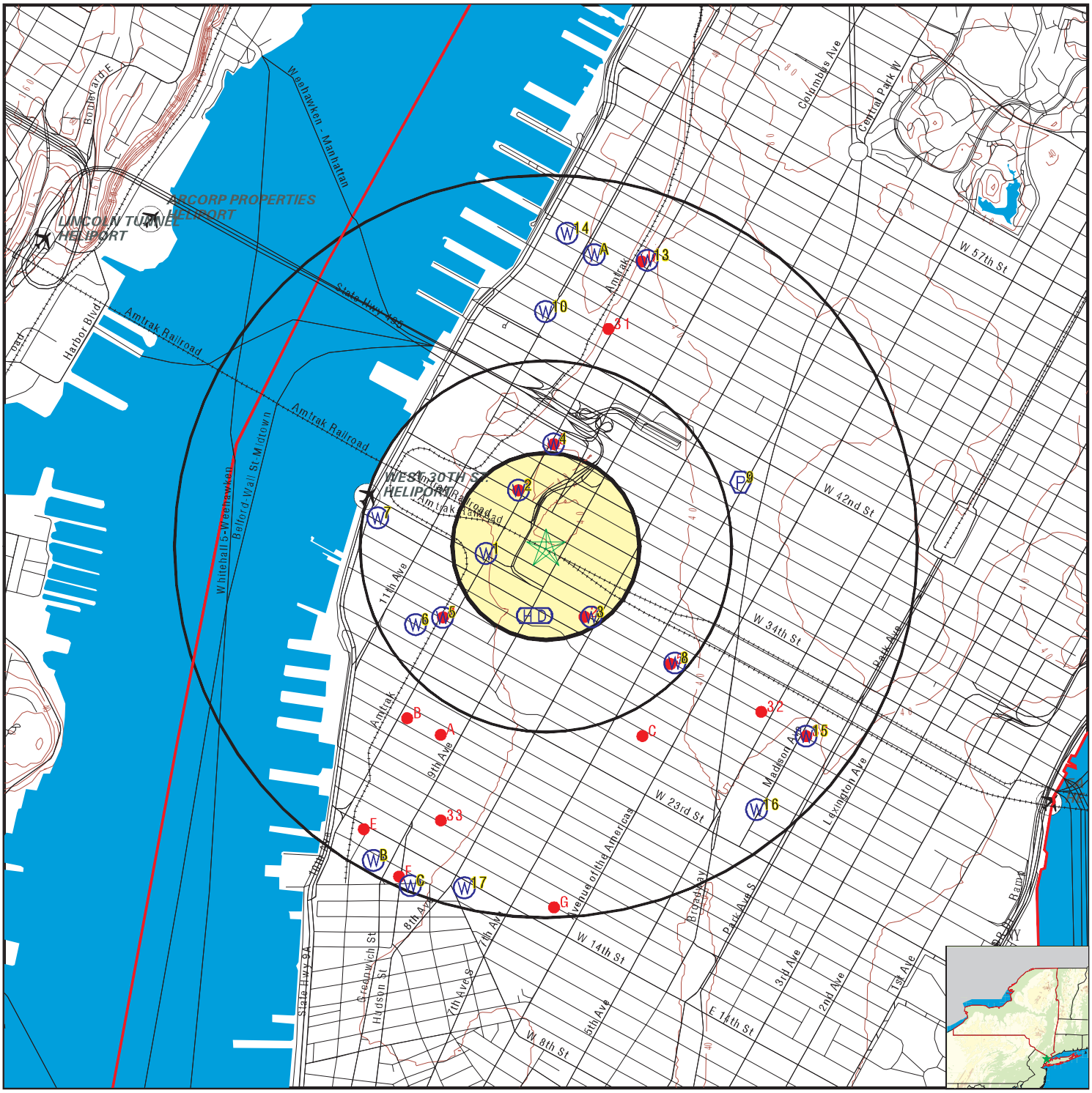

County Boundary
Major Roads
Contour Lines
Airports
Earthquake epicenter, Richter 5 or greater
Water Wells
Public Water Supply Wells
Cluster of Multiple Icons

0 1/4 1/2 1 Miles

Groundwater Flow Direction
GI Indeterminate Groundwater Flow at Location
GV Groundwater Flow Varies at Location
HD Closest Hydrogeological Data
Oil, gas or related wells

N

SITE NAME: Lot 60	CLIENT: Cardno ATC #15
ADDRESS: 401 Ninth Avenue New York NY 10001	CONTACT: Denise Cosenza INQUIRY #: 4171325.2s
LAT/LONG: 40.7526 / 73.9979	DATE: December 30, 2014 5:54 pm

Copyright © 2014 EDR, Inc. © 2010 Tele Atlas Rel. 07/2009.

Map ID Direction Distance Elevation	Database	EDR ID Number
1 **West** **1/8 - 1/4 Mile** **Lower**	**FED USGS**	**USGS40000831497**

Org. Identifier:	USGS-NY		
Formal name:	USGS New York Water Science Center		
Monloc Identifier:	USGS-404508074000501		
Monloc name:	NY 239. 1		
Monloc type:	Well		
Monloc desc:	26B-CS-BW		
Huc code:	02030101	Drainagearea value:	Not Reported
Drainagearea Units:	Not Reported	Contrib drainagearea:	Not Reported
Contrib drainagearea units:	Not Reported	Latitude:	40.7523239
Longitude:	-74.0009728	Sourcemap scale:	24000
Horiz Acc measure:	.1	Horiz Acc measure units:	seconds
Horiz Collection method:	Transit, theodolite, or other surveying method		
Horiz coord refsys:	NAD83	Vert measure val:	18.86
Vert measure units:	feet	Vertacc measure val:	0.1
Vert accmeasure units:	feet		
Vertcollection method:	Level or other surveying method		
Vert coord refsys:	NGVD29	Countrycode:	US
Aquifername:	Sand and gravel aquifers (glaciated regions)		
Formation type:	Pleistocene Series		
Aquifer type:	Not Reported		
Construction date:	Not Reported	Welldepth:	41.9
Welldepth units:	ft	Wellholedepth:	Not Reported
Wellholedepth units:	Not Reported		

Ground-water levels, Number of Measurements: 0

---

2 **NNW** **1/8 - 1/4 Mile** **Higher**	**FED USGS**	**USGS40000831625**

Org. Identifier:	USGS-NY		
Formal name:	USGS New York Water Science Center		
Monloc Identifier:	USGS-404517073595901		
Monloc name:	NY 219		
Monloc type:	Well		
Monloc desc:	WEST 34 ST-B		
Huc code:	Not Reported	Drainagearea value:	Not Reported
Drainagearea Units:	Not Reported	Contrib drainagearea:	Not Reported
Contrib drainagearea units:	Not Reported	Latitude:	40.754796
Longitude:	-73.9993061	Sourcemap scale:	24000
Horiz Acc measure:	.1	Horiz Acc measure units:	seconds
Horiz Collection method:	Transit, theodolite, or other surveying method		
Horiz coord refsys:	NAD83	Vert measure val:	40.27
Vert measure units:	feet	Vertacc measure val:	0.1
Vert accmeasure units:	feet		
Vertcollection method:	Level or other surveying method		
Vert coord refsys:	NGVD29	Countrycode:	US
Aquifername:	Not Reported		
Formation type:	Bedrock		

Aquifer type:	Not Reported		
Construction date:	Not Reported	Welldepth:	625.7
Welldepth units:	ft	Wellholedepth:	Not Reported
Wellholedepth units:	Not Reported		

Ground-water levels, Number of Measurements: 0

3
SSE **FED USGS** **USGS40000831418**
1/8 - 1/4 Mile
Higher

Org. Identifier:	USGS-NY		
Formal name:	USGS New York Water Science Center		
Monloc Identifier:	USGS-404459073594501		
Monloc name:	NY 227. 1		
Monloc type:	Well		
Monloc desc:	WEST 30 ST-A		
Huc code:	02030101	Drainagearea value:	Not Reported
Drainagearea Units:	Not Reported	Contrib drainagearea:	Not Reported
Contrib drainagearea units:	Not Reported	Latitude:	40.7498434
Longitude:	-73.9955699	Sourcemap scale:	24000
Horiz Acc measure:	.01	Horiz Acc measure units:	seconds
Horiz Collection method:	Transit, theodolite, or other surveying method		
Horiz coord refsys:	NAD83	Vert measure val:	31.45
Vert measure units:	feet	Vertacc measure val:	.01
Vert accmeasure units:	feet		
Vertcollection method:	Level or other surveying method		
Vert coord refsys:	NGVD29	Countrycode:	US
Aquifername:	New England crystalline-rock aquifers		
Formation type:	Basement Complex		
Aquifer type:	Not Reported		
Construction date:	20031114	Welldepth:	192
Welldepth units:	ft	Wellholedepth:	600.5
Wellholedepth units:	ft		

Ground-water levels, Number of Measurements: 13

Date	Feet below Surface	Feet to Sealevel	Date	Feet below Surface	Feet to Sealevel
2005-02-09		9.03	2004-11-29		9.18
2004-11-10		9.16	2004-07-21		9.80
2004-06-28		9.69	2004-06-16		9.54
2004-04-21		9.82	2004-04-12		9.75
2004-03-15		9.74	2004-03-03		10.04
2004-03-03		9.64	2004-02-18		10.12
2004-01-07		10.09			

4
North **FED USGS** **USGS40000831703**
1/4 - 1/2 Mile
Higher

Org. Identifier:	USGS-NY		
Formal name:	USGS New York Water Science Center		
Monloc Identifier:	USGS-404523073595241		
Monloc name:	NY 220		
Monloc type:	Well		
Monloc desc:	WEST 37 ST-A		
Huc code:	Not Reported	Drainagearea value:	Not Reported
Drainagearea Units:	Not Reported	Contrib drainagearea:	Not Reported
Contrib drainagearea units:	Not Reported	Latitude:	40.7566016
Longitude:	-73.9975005	Sourcemap scale:	24000

Horiz Acc measure:	.1	Horiz Acc measure units:	seconds
Horiz Collection method:	Transit, theodolite, or other surveying method		
Horiz coord refsys:	NAD83	Vert measure val:	41.32
Vert measure units:	feet	Vertacc measure val:	0.1
Vert accmeasure units:	feet		
Vertcollection method:	Level or other surveying method		
Vert coord refsys:	NGVD29	Countrycode:	US
Aquifername:	Not Reported		
Formation type:	Bedrock		
Aquifer type:	Not Reported		
Construction date:	Not Reported	Welldepth:	651.4
Welldepth units:	ft	Wellholedepth:	Not Reported
Wellholedepth units:	Not Reported		

Ground-water levels, Number of Measurements: 0

5
SW **FED USGS** **USGS40000831419**
1/4 - 1/2 Mile
Lower

Org. Identifier:	USGS-NY		
Formal name:	USGS New York Water Science Center		
Monloc Identifier:	USGS-404459074001301		
Monloc name:	NY 176. 1		
Monloc type:	Well		
Monloc desc:	WEST 26TH STREET		
Huc code:	Not Reported	Drainagearea value:	Not Reported
Drainagearea Units:	Not Reported	Contrib drainagearea:	Not Reported
Contrib drainagearea units:	Not Reported	Latitude:	40.7498239
Longitude:	-74.0031951	Sourcemap scale:	24000
Horiz Acc measure:	1	Horiz Acc measure units:	minutes
Horiz Collection method:	Unknown		
Horiz coord refsys:	NAD83	Vert measure val:	13.25
Vert measure units:	feet	Vertacc measure val:	0.1
Vert accmeasure units:	feet		
Vertcollection method:	Unknown		
Vert coord refsys:	NGVD29	Countrycode:	US
Aquifername:	Not Reported		
Formation type:	Bedrock		
Aquifer type:	Not Reported		
Construction date:	19990902	Welldepth:	596.3
Welldepth units:	ft	Wellholedepth:	Not Reported
Wellholedepth units:	Not Reported		

Ground-water levels, Number of Measurements: 4

Date	Feet below Surface	Feet to Sealevel	Date	Feet below Surface	Feet to Sealevel
2002-10-09		3.54	2002-06-25		3.48
2002-04-03		4.09	2002-01-09		4.00

6
WSW **FED USGS** **USGS40000831406**
1/4 - 1/2 Mile
Lower

Org. Identifier:	USGS-NY		
Formal name:	USGS New York Water Science Center		
Monloc Identifier:	USGS-404458074001801		
Monloc name:	NY 154		
Monloc type:	Well		
Monloc desc:	Not Reported		
Huc code:	Not Reported	Drainagearea value:	Not Reported
Drainagearea Units:	Not Reported	Contrib drainagearea:	Not Reported
Contrib drainagearea units:	Not Reported	Latitude:	40.7495461
Longitude:	-74.004584	Sourcemap scale:	24000
Horiz Acc measure:	3	Horiz Acc measure units:	seconds
Horiz Collection method:	Interpolated from map		
Horiz coord refsys:	NAD83	Vert measure val:	10
Vert measure units:	feet	Vertacc measure val:	5
Vert accmeasure units:	feet		
Vertcollection method:	Interpolated from topographic map		
Vert coord refsys:	NGVD29	Countrycode:	US
Aquifername:	Sand and gravel aquifers (glaciated regions)		
Formation type:	Sand		
Aquifer type:	Not Reported		
Construction date:	Not Reported	Welldepth:	63
Welldepth units:	ft	Wellholedepth:	Not Reported
Wellholedepth units:	Not Reported		

Ground-water levels, Number of Measurements: 0

7
West **FED USGS** **USGS40000831552**
1/4 - 1/2 Mile
Lower

Org. Identifier:	USGS-NY		
Formal name:	USGS New York Water Science Center		
Monloc Identifier:	USGS-404513074002501		
Monloc name:	NY 83		
Monloc type:	Well		
Monloc desc:	Not Reported		
Huc code:	Not Reported	Drainagearea value:	Not Reported
Drainagearea Units:	Not Reported	Contrib drainagearea:	Not Reported
Contrib drainagearea units:	Not Reported	Latitude:	40.7537127
Longitude:	-74.0065285	Sourcemap scale:	24000
Horiz Acc measure:	3	Horiz Acc measure units:	seconds
Horiz Collection method:	Interpolated from map		
Horiz coord refsys:	NAD83	Vert measure val:	10
Vert measure units:	feet	Vertacc measure val:	5
Vert accmeasure units:	feet		
Vertcollection method:	Interpolated from topographic map		
Vert coord refsys:	NGVD29	Countrycode:	US
Aquifername:	Sand and gravel aquifers (glaciated regions)		
Formation type:	Sand and Gravel		
Aquifer type:	Not Reported		
Construction date:	Not Reported	Welldepth:	25
Welldepth units:	ft	Wellholedepth:	Not Reported
Wellholedepth units:	Not Reported		

Ground-water levels, Number of Measurements: 0

Map ID Direction Distance Elevation	Database	EDR ID Number
8 **SE** **1/4 - 1/2 Mile** **Higher**	**FED USGS**	**USGS40000831335**

Org. Identifier:	USGS-NY		
Formal name:	USGS New York Water Science Center		
Monloc Identifier:	USGS-404452073593001		
Monloc name:	NY 240. 1		
Monloc type:	Well		
Monloc desc:	W30ST-C		
Huc code:	Not Reported	Drainagearea value:	Not Reported
Drainagearea Units:	Not Reported	Contrib drainagearea:	Not Reported
Contrib drainagearea units:	Not Reported	Latitude:	40.7480462
Longitude:	-73.9912781	Sourcemap scale:	24000
Horiz Acc measure:	.1	Horiz Acc measure units:	seconds
Horiz Collection method:	Transit, theodolite, or other surveying method		
Horiz coord refsys:	NAD83	Vert measure val:	38.87
Vert measure units:	feet	Vertacc measure val:	0.1
Vert accmeasure units:	feet		
Vertcollection method:	Level or other surveying method		
Vert coord refsys:	NGVD29	Countrycode:	US
Aquifername:	Not Reported		
Formation type:	Bedrock		
Aquifer type:	Not Reported		
Construction date:	Not Reported	Welldepth:	600
Welldepth units:	ft	Wellholedepth:	Not Reported
Wellholedepth units:	Not Reported		

Ground-water levels, Number of Measurements: 0

---

9 **ENE** **1/2 - 1 Mile** **Higher**	**FRDS PWS**	**NY0022417**

PWS ID:	NY0022417		
Date Initiated:	Not Reported	Date Deactivated:	Not Reported
PWS Name:	BREWSTER SQUARE RT 6 BREWSTER, NY 10509		
Addressee / Facility:	System Owner/Responsible Party GOSTFRAND DAVID C/O DAVID GOSTFRAND 463 7TH AVENUE, SUITE 703 NEW YORK, NY 10018		
Facility Latitude:	40 45 18	Facility Longitude:	073 59 18
City Served:	SOUTHEAST (T)		
Treatment Class	Not Reported	Population:	Not Reported

Violations information not reported.

Map ID Direction Distance Elevation	Database	EDR ID Number
10 **North** **1/2 - 1 Mile** **Lower**	**FED USGS**	**USGS40000831957**

Org. Identifier:	USGS-NY		
Formal name:	USGS New York Water Science Center		
Monloc Identifier:	USGS-404542073595401		
Monloc name:	NY 103		
Monloc type:	Well		
Monloc desc:	Not Reported		
Huc code:	Not Reported	Drainagearea value:	Not Reported
Drainagearea Units:	Not Reported	Contrib drainagearea:	Not Reported
Contrib drainagearea units:	Not Reported	Latitude:	40.7617681
Longitude:	-73.9979171	Sourcemap scale:	24000
Horiz Acc measure:	3	Horiz Acc measure units:	seconds
Horiz Collection method:	Interpolated from map		
Horiz coord refsys:	NAD83	Vert measure val:	10
Vert measure units:	feet	Vertacc measure val:	5
Vert accmeasure units:	feet		
Vertcollection method:	Interpolated from topographic map		
Vert coord refsys:	NGVD29	Countrycode:	US
Aquifername:	Not Reported		
Formation type:	Not Reported		
Aquifer type:	Not Reported		
Construction date:	Not Reported	Welldepth:	148
Welldepth units:	ft	Wellholedepth:	Not Reported
Wellholedepth units:	Not Reported		

Ground-water levels, Number of Measurements: 0

A11 **North** **1/2 - 1 Mile** **Lower**	**FED USGS**	**USGS40000832025**

Org. Identifier:	USGS-NY		
Formal name:	USGS New York Water Science Center		
Monloc Identifier:	USGS-404550073594501		
Monloc name:	NY 75		
Monloc type:	Well		
Monloc desc:	Not Reported		
Huc code:	Not Reported	Drainagearea value:	Not Reported
Drainagearea Units:	Not Reported	Contrib drainagearea:	Not Reported
Contrib drainagearea units:	Not Reported	Latitude:	40.7639903
Longitude:	-73.995417	Sourcemap scale:	24000
Horiz Acc measure:	3	Horiz Acc measure units:	seconds
Horiz Collection method:	Interpolated from map		
Horiz coord refsys:	NAD83	Vert measure val:	20
Vert measure units:	feet	Vertacc measure val:	10
Vert accmeasure units:	feet		
Vertcollection method:	Interpolated from topographic map		
Vert coord refsys:	NGVD29	Countrycode:	US
Aquifername:	Not Reported		
Formation type:	Bedrock		

Aquifer type:	Not Reported		
Construction date:	Not Reported	Welldepth:	175
Welldepth units:	ft	Wellholedepth:	Not Reported
Wellholedepth units:	Not Reported		

Ground-water levels, Number of Measurements: 0

A12
North
1/2 - 1 Mile
Lower

FED USGS **USGS40000832026**

Org. Identifier:	USGS-NY		
Formal name:	USGS New York Water Science Center		
Monloc Identifier:	USGS-404550073594502		
Monloc name:	NY 76		
Monloc type:	Well		
Monloc desc:	Not Reported		
Huc code:	Not Reported	Drainagearea value:	Not Reported
Drainagearea Units:	Not Reported	Contrib drainagearea:	Not Reported
Contrib drainagearea units:	Not Reported	Latitude:	40.7639903
Longitude:	-73.995417	Sourcemap scale:	24000
Horiz Acc measure:	3	Horiz Acc measure units:	seconds
Horiz Collection method:	Interpolated from map		
Horiz coord refsys:	NAD83	Vert measure val:	20
Vert measure units:	feet	Vertacc measure val:	10
Vert accmeasure units:	feet		
Vertcollection method:	Interpolated from topographic map		
Vert coord refsys:	NGVD29	Countrycode:	US
Aquifername:	Not Reported		
Formation type:	Not Reported		
Aquifer type:	Not Reported		
Construction date:	Not Reported	Welldepth:	125
Welldepth units:	ft	Wellholedepth:	Not Reported
Wellholedepth units:	Not Reported		

Ground-water levels, Number of Measurements: 0

13
NNE
1/2 - 1 Mile
Higher

FED USGS **USGS40000832014**

Org. Identifier:	USGS-NY		
Formal name:	USGS New York Water Science Center		
Monloc Identifier:	USGS-404549073593501		
Monloc name:	NY 246. 1		
Monloc type:	Well		
Monloc desc:	W48ST-W		
Huc code:	Not Reported	Drainagearea value:	Not Reported
Drainagearea Units:	Not Reported	Contrib drainagearea:	Not Reported
Contrib drainagearea units:	Not Reported	Latitude:	40.7637681
Longitude:	-73.9926947	Sourcemap scale:	24000
Horiz Acc measure:	.1	Horiz Acc measure units:	seconds
Horiz Collection method:	Transit, theodolite, or other surveying method		
Horiz coord refsys:	NAD83	Vert measure val:	41.32
Vert measure units:	feet	Vertacc measure val:	0.1
Vert accmeasure units:	feet		
Vertcollection method:	Level or other surveying method		
Vert coord refsys:	NGVD29	Countrycode:	US
Aquifername:	Not Reported		
Formation type:	Not Reported		

Aquifer type:	Not Reported		
Construction date:	Not Reported	Welldepth:	31.5
Welldepth units:	ft	Wellholedepth:	Not Reported
Wellholedepth units:	Not Reported		

Ground-water levels, Number of Measurements: 0

14
North **FED USGS** **USGS40000832052**
1/2 - 1 Mile
Lower

Org. Identifier:	USGS-NY		
Formal name:	USGS New York Water Science Center		
Monloc Identifier:	USGS-404553073595001		
Monloc name:	NY 156		
Monloc type:	Well		
Monloc desc:	Not Reported		
Huc code:	Not Reported	Drainagearea value:	Not Reported
Drainagearea Units:	Not Reported	Contrib drainagearea:	Not Reported
Contrib drainagearea units:	Not Reported	Latitude:	40.7648237
Longitude:	-73.996806	Sourcemap scale:	24000
Horiz Acc measure:	3	Horiz Acc measure units:	seconds
Horiz Collection method:	Interpolated from map		
Horiz coord refsys:	NAD83	Vert measure val:	10
Vert measure units:	feet	Vertacc measure val:	5
Vert accmeasure units:	feet		
Vertcollection method:	Interpolated from topographic map		
Vert coord refsys:	NGVD29	Countrycode:	US
Aquifername:	Not Reported		
Formation type:	Not Reported		
Aquifer type:	Not Reported		
Construction date:	Not Reported	Welldepth:	132
Welldepth units:	ft	Wellholedepth:	Not Reported
Wellholedepth units:	Not Reported		

Ground-water levels, Number of Measurements: 0

15
SE **FED USGS** **USGS40000831199**
1/2 - 1 Mile
Higher

Org. Identifier:	USGS-NY		
Formal name:	USGS New York Water Science Center		
Monloc Identifier:	USGS-404442073590501		
Monloc name:	NY 224. 1		
Monloc type:	Well		
Monloc desc:	EAST 30 ST-A		
Huc code:	02030101	Drainagearea value:	Not Reported
Drainagearea Units:	Not Reported	Contrib drainagearea:	Not Reported
Contrib drainagearea units:	Not Reported	Latitude:	40.7451907
Longitude:	-73.9845446	Sourcemap scale:	24000
Horiz Acc measure:	.01	Horiz Acc measure units:	seconds
Horiz Collection method:	Transit, theodolite, or other surveying method		
Horiz coord refsys:	NAD83	Vert measure val:	38.54
Vert measure units:	feet	Vertacc measure val:	.01
Vert accmeasure units:	feet		
Vertcollection method:	Level or other surveying method		
Vert coord refsys:	NGVD29	Countrycode:	US
Aquifername:	New England crystalline-rock aquifers		
Formation type:	Basement Complex		

Aquifer type:	Not Reported		
Construction date:	Not Reported	Welldepth:	175
Welldepth units:	ft	Wellholedepth:	606
Wellholedepth units:	ft		

Ground-water levels, Number of Measurements: 6

Date	Feet below Surface	Feet to Sealevel	Date	Feet below Surface	Feet to Sealevel
2005-02-15		-2.58	2004-11-10		-2.56
2004-07-21		-2.85	2004-04-21		-3.71
2004-03-29		-2.98	2004-02-27		-3.44

16
SE **FED USGS** **USGS40000831078**
1/2 - 1 Mile
Higher

Org. Identifier:	USGS-NY		
Formal name:	USGS New York Water Science Center		
Monloc Identifier:	USGS-404432073591501		
Monloc name:	NY 161. 1		
Monloc type:	Well		
Monloc desc:	Not Reported		
Huc code:	02030201	Drainagearea value:	Not Reported
Drainagearea Units:	Not Reported	Contrib drainagearea:	Not Reported
Contrib drainagearea units:	Not Reported	Latitude:	40.7423241
Longitude:	-73.9870835	Sourcemap scale:	24000
Horiz Acc measure:	1	Horiz Acc measure units:	seconds
Horiz Collection method:	Interpolated from map		
Horiz coord refsys:	NAD83	Vert measure val:	30.0
Vert measure units:	feet	Vertacc measure val:	1
Vert accmeasure units:	feet		
Vertcollection method:	Interpolated from topographic map		
Vert coord refsys:	NGVD29	Countrycode:	US
Aquifername:	Not Reported		
Formation type:	Not Reported		
Aquifer type:	Not Reported		
Construction date:	Not Reported	Welldepth:	23
Welldepth units:	ft	Wellholedepth:	23
Wellholedepth units:	ft		

Ground-water levels, Number of Measurements: 0

17
SSW **FED USGS** **USGS40000830929**
1/2 - 1 Mile
Lower

Org. Identifier:	USGS-NY		
Formal name:	USGS New York Water Science Center		
Monloc Identifier:	USGS-404421074000901		
Monloc name:	NY 117		
Monloc type:	Well		
Monloc desc:	Not Reported		
Huc code:	Not Reported	Drainagearea value:	Not Reported
Drainagearea Units:	Not Reported	Contrib drainagearea:	Not Reported
Contrib drainagearea units:	Not Reported	Latitude:	40.7392686
Longitude:	-74.0020839	Sourcemap scale:	24000

Horiz Acc measure:	3	Horiz Acc measure units:	seconds
Horiz Collection method:	Interpolated from map		
Horiz coord refsys:	NAD83	Vert measure val:	25
Vert measure units:	feet	Vertacc measure val:	10
Vert accmeasure units:	feet		
Vertcollection method:	Interpolated from topographic map		
Vert coord refsys:	NGVD29	Countrycode:	US
Aquifername:	Sand and gravel aquifers (glaciated regions)		
Formation type:	Sand		
Aquifer type:	Not Reported		
Construction date:	Not Reported	Welldepth:	39
Welldepth units:	ft	Wellholedepth:	40
Wellholedepth units:	ft		

Ground-water levels, Number of Measurements: 0

B18
SSW **FED USGS** **USGS40000830960**
1/2 - 1 Mile
Lower

Org. Identifier:	USGS-NY		
Formal name:	USGS New York Water Science Center		
Monloc Identifier:	USGS-404424074002301		
Monloc name:	NY 249. 1		
Monloc type:	Well		
Monloc desc:	W13ST-W		
Huc code:	02030101	Drainagearea value:	Not Reported
Drainagearea Units:	Not Reported	Contrib drainagearea:	Not Reported
Contrib drainagearea units:	Not Reported	Latitude:	40.7402963
Longitude:	-74.0061396	Sourcemap scale:	24000
Horiz Acc measure:	.1	Horiz Acc measure units:	seconds
Horiz Collection method:	Transit, theodolite, or other surveying method		
Horiz coord refsys:	NAD83	Vert measure val:	16.21
Vert measure units:	feet	Vertacc measure val:	0.1
Vert accmeasure units:	feet		
Vertcollection method:	Level or other surveying method		
Vert coord refsys:	NGVD29	Countrycode:	US
Aquifername:	Sand and gravel aquifers (glaciated regions)		
Formation type:	Pleistocene Series		
Aquifer type:	Not Reported		
Construction date:	Not Reported	Welldepth:	30.3
Welldepth units:	ft	Wellholedepth:	Not Reported
Wellholedepth units:	Not Reported		

Ground-water levels, Number of Measurements: 0

B19
SSW **FED USGS** **USGS40000830982**
1/2 - 1 Mile
Lower

Org. Identifier:	USGS-NY		
Formal name:	USGS New York Water Science Center		
Monloc Identifier:	USGS-404425074002801		
Monloc name:	NY 96		
Monloc type:	Well		
Monloc desc:	Not Reported		
Huc code:	Not Reported	Drainagearea value:	Not Reported
Drainagearea Units:	Not Reported	Contrib drainagearea:	Not Reported
Contrib drainagearea units:	Not Reported	Latitude:	40.7403796
Longitude:	-74.0073619	Sourcemap scale:	24000

Horiz Acc measure:	3	Horiz Acc measure units:	seconds
Horiz Collection method:	Interpolated from map		
Horiz coord refsys:	NAD83	Vert measure val:	10
Vert measure units:	feet	Vertacc measure val:	5
Vert accmeasure units:	feet		
Vertcollection method:	Interpolated from topographic map		
Vert coord refsys:	NGVD29	Countrycode:	US
Aquifername:	Sand and gravel aquifers (glaciated regions)		
Formation type:	Sand		
Aquifer type:	Not Reported		
Construction date:	Not Reported	Welldepth:	33
Welldepth units:	ft	Wellholedepth:	Not Reported
Wellholedepth units:	Not Reported		

Ground-water levels, Number of Measurements: 0

C20
SSW **FED USGS** **USGS40000830930**
1/2 - 1 Mile
Lower

Org. Identifier:	USGS-NY		
Formal name:	USGS New York Water Science Center		
Monloc Identifier:	USGS-404421074001801		
Monloc name:	NY 245. 1		
Monloc type:	Well		
Monloc desc:	GANS-A		
Huc code:	Not Reported	Drainagearea value:	Not Reported
Drainagearea Units:	Not Reported	Contrib drainagearea:	Not Reported
Contrib drainagearea units:	Not Reported	Latitude:	40.7393519
Longitude:	-74.0047507	Sourcemap scale:	24000
Horiz Acc measure:	.1	Horiz Acc measure units:	seconds
Horiz Collection method:	Transit, theodolite, or other surveying method		
Horiz coord refsys:	NAD83	Vert measure val:	19.77
Vert measure units:	feet	Vertacc measure val:	0.1
Vert accmeasure units:	feet		
Vertcollection method:	Level or other surveying method		
Vert coord refsys:	NGVD29	Countrycode:	US
Aquifername:	Not Reported		
Formation type:	Bedrock		
Aquifer type:	Not Reported		
Construction date:	Not Reported	Welldepth:	590
Welldepth units:	ft	Wellholedepth:	Not Reported
Wellholedepth units:	Not Reported		

Ground-water levels, Number of Measurements: 0

C21
SSW **FED USGS** **USGS40000830932**
1/2 - 1 Mile
Lower

Org. Identifier:	USGS-NY		
Formal name:	USGS New York Water Science Center		
Monloc Identifier:	USGS-404421074001902		
Monloc name:	NY 247. 1		
Monloc type:	Well		
Monloc desc:	GANS-B		
Huc code:	Not Reported	Drainagearea value:	Not Reported
Drainagearea Units:	Not Reported	Contrib drainagearea:	Not Reported
Contrib drainagearea units:	Not Reported	Latitude:	40.7393519
Longitude:	-74.0048896	Sourcemap scale:	24000

Horiz Acc measure:	.1	Horiz Acc measure units:	seconds
Horiz Collection method:	Transit, theodolite, or other surveying method		
Horiz coord refsys:	NAD83	Vert measure val:	19.52
Vert measure units:	feet	Vertacc measure val:	0.1
Vert accmeasure units:	feet		
Vertcollection method:	Level or other surveying method		
Vert coord refsys:	NGVD29	Countrycode:	US
Aquifername:	Not Reported		
Formation type:	Bedrock		
Aquifer type:	Not Reported		
Construction date:	Not Reported	Welldepth:	590
Welldepth units:	ft	Wellholedepth:	Not Reported
Wellholedepth units:	Not Reported		

Ground-water levels, Number of Measurements: 0

C22
SSW **FED USGS** **USGS40000830931**
1/2 - 1 Mile
Lower

Org. Identifier:	USGS-NY		
Formal name:	USGS New York Water Science Center		
Monloc Identifier:	USGS-404421074001901		
Monloc name:	NY 236. 1		
Monloc type:	Well		
Monloc desc:	GANS-GEO-01/W		
Huc code:	Not Reported	Drainagearea value:	Not Reported
Drainagearea Units:	Not Reported	Contrib drainagearea:	Not Reported
Contrib drainagearea units:	Not Reported	Latitude:	40.7393519
Longitude:	-74.0049174	Sourcemap scale:	24000
Horiz Acc measure:	.1	Horiz Acc measure units:	seconds
Horiz Collection method:	Transit, theodolite, or other surveying method		
Horiz coord refsys:	NAD83	Vert measure val:	19.48
Vert measure units:	feet	Vertacc measure val:	0.1
Vert accmeasure units:	feet		
Vertcollection method:	Level or other surveying method		
Vert coord refsys:	NGVD29	Countrycode:	US
Aquifername:	Not Reported		
Formation type:	Not Reported		
Aquifer type:	Not Reported		
Construction date:	Not Reported	Welldepth:	82.5
Welldepth units:	ft	Wellholedepth:	Not Reported
Wellholedepth units:	Not Reported		

Ground-water levels, Number of Measurements: 0

Map ID Direction Distance	Database	EDR ID Number

1
NNW
1/8 - 1/4 Mile

OIL_GAS **NYOG70000000156**

Api wellno:	31061237410000	Cnty:	New York
Hole:	23741	Sidetrck:	0
Completion:	0		
Well nm:	W34 St - B		
Coname:	New York City Dept. of Environmental Protection		
Opno:	2127		
Dt approv:	29-JAN-07	Dt spud:	17-SEP-98
Dt comp:	13-OCT-98	Well typ:	Confidential
Dtd:	626		
Wl status:	Confidential	Town:	Manhattan
Field:	Confidential	Prodform:	Confidential
Xloc:	-73.99931		
Yloc:	40.75479		
Confid:	We have confidential information for 6 months.		
Wellst:	CON		
Quad:	Central Park	Quadsec:	C
Deepestfor:	Confidential	Elevation:	Not Reported
Dt mod:	20-JUL-07	Site id:	NYOG70000000156

2
SSE
1/8 - 1/4 Mile

OIL_GAS **NYOG70000000153**

Api wellno:	31061210540000	Cnty:	New York
Hole:	21054	Sidetrck:	0
Completion:	0		
Well nm:	W. 30 St. - A		
Coname:	U.S. Geological Survey		
Opno:	2370		
Dt approv:	08-OCT-03	Dt spud:	16-OCT-03
Dt comp:	14-NOV-03	Well typ:	Stratigraphic
Dtd:	600		
Wl status:	Active	Town:	Manhattan
Field:	Not Applicable	Prodform:	Not Applicable
Xloc:	-73.99592		
Yloc:	40.74985		
Confid:	Released		
Wellst:	Other Well		
Quad:	Brooklyn	Quadsec:	A
Deepestfor:	Manhattan Schist	Elevation:	35
Dt mod:	26-JUN-09	Site id:	NYOG70000000153

3
North
1/4 - 1/2 Mile

OIL_GAS **NYOG70000000157**

Api wellno:	31061237420000	Cnty:	New York
Hole:	23742	Sidetrck:	0
Completion:	0		
Well nm:	W37 St - A		
Coname:	New York City Dept. of Environmental Protection		
Opno:	2127		
Dt approv:	29-JAN-07	Dt spud:	15-OCT-98
Dt comp:	16-NOV-98	Well typ:	Stratigraphic
Dtd:	651		
Wl status:	Plugged and Abandoned	Town:	Manhattan
Field:	Not Applicable	Prodform:	Manhattan Schist
Xloc:	-73.9975		
Yloc:	40.75659		
Confid:	Released		
Wellst:	Other Well Plugged		
Quad:	Central Park	Quadsec:	G
Deepestfor:	Not Applicable	Elevation:	Not Reported
Dt mod:	20-JUL-07	Site id:	NYOG70000000157

4
SW **OIL_GAS** **NYOG70000000152**
1/4 - 1/2 Mile

Api wellno:	31061237400000	Cnty:	New York
Hole:	23740	Sidetrck:	0
Completion:	0		
Well nm:	W26 St - A		
Coname:	New York City Dept. of Environmental Protection		
Opno:	2127		
Dt approv:	29-JAN-07	Dt spud:	02-SEP-99
Dt comp:	01-OCT-99	Well typ:	Stratigraphic
Dtd:	596		
Wl status:	Plugged and Abandoned	Town:	Manhattan
Field:	Not Applicable	Prodform:	Fordham Gneiss
Xloc:	-74.00318		
Yloc:	40.74983		
Confid:	Released		
Wellst:	Other Well Plugged		
Quad:	Jersey City	Quadsec:	C
Deepestfor:	Not Applicable	Elevation:	Not Reported
Dt mod:	20-JUL-07	Site id:	NYOG70000000152

5
SE **OIL_GAS** **NYOG70000000151**
1/4 - 1/2 Mile

Api wellno:	31061210550000	Cnty:	New York
Hole:	21055	Sidetrck:	0
Completion:	0		
Well nm:	W. 30 St. - C		
Coname:	New York City Dept. of Environmental Protection		
Opno:	2127		
Dt approv:	08-OCT-03	Dt spud:	05-APR-04
Dt comp:	22-APR-04	Well typ:	Stratigraphic
Dtd:	600		
Wl status:	Plugged and Abandoned	Town:	Manhattan
Field:	Not Applicable	Prodform:	Not Applicable

Xloc:	-73.99151		
Yloc:	40.74801		
Confid:	Released		
Wellst:	Other Well Plugged		
Quad:	Brooklyn	Quadsec:	A
Deepestfor:	Manhattan Schist	Elevation:	39
Dt mod:	20-APR-06	Site id:	NYOG70000000151

A6
SSW **OIL_GAS** **NYOG70000000135**
1/2 - 1 Mile

Api wellno:	31061237040000	Cnty:	New York
Hole:	23704	Sidetrck:	0
Completion:	0		
Well nm:	Geothermal 7		
Coname:	General Theological Seminary		
Opno:	2327		
Dt approv:	27-JUL-07	Dt spud:	10-SEP-07
Dt comp:	12-FEB-08	Well typ:	Confidential
Dtd:	0		
Wl status:	Confidential	Town:	Manhattan
Field:	Confidential	Prodform:	Confidential
Xloc:	-74.00306		
Yloc:	40.74547		
Confid:	We have confidential information for 6 months.		
Wellst:	CON		
Quad:	Jersey City	Quadsec:	C
Deepestfor:	Confidential	Elevation:	14
Dt mod:	08-SEP-08	Site id:	NYOG70000000135

A7
SSW **OIL_GAS** **NYOG70000000137**
1/2 - 1 Mile

Api wellno:	31061237030000	Cnty:	New York
Hole:	23703	Sidetrck:	0
Completion:	0		
Well nm:	Geothermal 6		
Coname:	General Theological Seminary		
Opno:	2327		
Dt approv:	27-JUL-07	Dt spud:	10-SEP-07
Dt comp:	12-FEB-08	Well typ:	Geothermal
Dtd:	1510		
Wl status:	Active	Town:	Manhattan
Field:	Not Applicable	Prodform:	Not Applicable
Xloc:	-74.00315		
Yloc:	40.7455		
Confid:	Released		
Wellst:	Other Well		
Quad:	Jersey City	Quadsec:	C
Deepestfor:	Not Applicable	Elevation:	14
Dt mod:	08-JUL-09	Site id:	NYOG70000000137

Map ID Direction Distance	Database	EDR ID Number

A8
SSW
1/2 - 1 Mile

OIL_GAS **NYOG70000000139**

Api wellno:	31061237020000	Cnty:	New York
Hole:	23702	Sidetrck:	0
Completion:	0		
Well nm:	Geothermal 5		
Coname:	General Theological Seminary		
Opno:	2327		
Dt approv:	27-JUL-07	Dt spud:	14-SEP-07
Dt comp:	12-FEB-08	Well typ:	Geothermal
Dtd:	1510		
Wl status:	Active	Town:	Manhattan
Field:	Not Applicable	Prodform:	Not Applicable
Xloc:	-74.0034		
Yloc:	40.74561		
Confid:	Released		
Wellst:	Other Well		
Quad:	Jersey City	Quadsec:	C
Deepestfor:	Not Applicable	Elevation:	14
Dt mod:	08-JUL-09	Site id:	NYOG70000000139

A9
SSW
1/2 - 1 Mile

OIL_GAS **NYOG70000000132**

Api wellno:	31061237050000	Cnty:	New York
Hole:	23705	Sidetrck:	0
Completion:	0		
Well nm:	Geothermal 8		
Coname:	General Theological Seminary		
Opno:	2327		
Dt approv:	27-JUL-07	Dt spud:	10-SEP-07
Dt comp:	12-FEB-08	Well typ:	Confidential
Dtd:	0		
Wl status:	Confidential	Town:	Manhattan
Field:	Confidential	Prodform:	Confidential
Xloc:	-74.00277		
Yloc:	40.74534		
Confid:	We have confidential information for 6 months.		
Wellst:	CON		
Quad:	Jersey City	Quadsec:	C
Deepestfor:	Confidential	Elevation:	14
Dt mod:	08-SEP-08	Site id:	NYOG70000000132

A10
SSW
1/2 - 1 Mile

OIL_GAS **NYOG70000000143**

Api wellno:	31061237010000	Cnty:	New York
Hole:	23701	Sidetrck:	0
Completion:	0		
Well nm:	Geothermal 4		
Coname:	General Theological Seminary		
Opno:	2327		
Dt approv:	27-JUL-07	Dt spud:	12-OCT-07
Dt comp:	30-MAY-08	Well typ:	Confidential
Dtd:	0		
Wl status:	Confidential	Town:	Manhattan
Field:	Confidential	Prodform:	Confidential
Xloc:	-74.00377		
Yloc:	40.74577		
Confid:	We have confidential information for 6 months.		
Wellst:	CON		
Quad:	Jersey City	Quadsec:	C
Deepestfor:	Confidential	Elevation:	14
Dt mod:	17-SEP-08	Site id:	NYOG70000000143

A11
SSW **OIL_GAS** **NYOG70000000129**
1/2 - 1 Mile

Api wellno:	31061237060000	Cnty:	New York
Hole:	23706	Sidetrck:	0
Completion:	0		
Well nm:	Geothermal 9		
Coname:	General Theological Seminary		
Opno:	2327		
Dt approv:	27-JUL-07	Dt spud:	10-SEP-07
Dt comp:	12-FEB-08	Well typ:	Confidential
Dtd:	0		
Wl status:	Confidential	Town:	Manhattan
Field:	Confidential	Prodform:	Confidential
Xloc:	-74.00262		
Yloc:	40.74524		
Confid:	We have confidential information for 6 months.		
Wellst:	CON		
Quad:	Jersey City	Quadsec:	C
Deepestfor:	Confidential	Elevation:	14
Dt mod:	08-SEP-08	Site id:	NYOG70000000129

B12
SW **OIL_GAS** **NYOG70000000148**
1/2 - 1 Mile

Api wellno:	31061236990000	Cnty:	New York
Hole:	23699	Sidetrck:	0
Completion:	0		
Well nm:	Geothermal 2		
Coname:	General Theological Seminary		
Opno:	2327		
Dt approv:	27-JUL-07	Dt spud:	12-OCT-07
Dt comp:	30-MAY-08	Well typ:	Confidential
Dtd:	0		
Wl status:	Confidential	Town:	Manhattan
Field:	Confidential	Prodform:	Confidential

Xloc:	-74.00454		
Yloc:	40.7461		
Confid:	We have confidential information for 6 months.		
Wellst:	CON		
Quad:	Jersey City	Quadsec:	C
Deepestfor:	Confidential	Elevation:	14
Dt mod:	17-SEP-08	Site id:	NYOG70000000148

C13
SSE **OIL_GAS** **NYOG70000000130**
1/2 - 1 Mile

Api wellno:	31061237640000	Cnty:	New York
Hole:	23764	Sidetrck:	0
Completion:	0		
Well nm:	Geothermal 1		
Coname:	Ancona, Jack		
Opno:	2426		
Dt approv:	07-MAY-08	Dt spud:	19-AUG-08
Dt comp:	31-OCT-08	Well typ:	Not Listed
Dtd:	1120		
Wl status:	Temporarily Abandoned	Town:	Manhattan
Field:	Not Applicable	Prodform:	Not Applicable
Xloc:	-73.99289		
Yloc:	40.74526		
Confid:	Released		
Wellst:	Other Well		
Quad:	Brooklyn	Quadsec:	A
Deepestfor:	Not Applicable	Elevation:	15
Dt mod:	13-JAN-11	Site id:	NYOG70000000130

C14
SSE **OIL_GAS** **NYOG70000000126**
1/2 - 1 Mile

Api wellno:	31061237650000	Cnty:	New York
Hole:	23765	Sidetrck:	0
Completion:	0		
Well nm:	Geothermal 2		
Coname:	Ancona, Jack		
Opno:	2426		
Dt approv:	07-MAY-08	Dt spud:	20-AUG-08
Dt comp:	31-OCT-08	Well typ:	Not Listed
Dtd:	1100		
Wl status:	Temporarily Abandoned	Town:	Manhattan
Field:	Not Applicable	Prodform:	Not Applicable
Xloc:	-73.993		
Yloc:	40.74513		
Confid:	Released		
Wellst:	Other Well		
Quad:	Brooklyn	Quadsec:	A
Deepestfor:	Not Applicable	Elevation:	15
Dt mod:	13-JAN-11	Site id:	NYOG70000000126

Map ID Direction Distance	Database	EDR ID Number

B15
SW
1/2 - 1 Mile

OIL_GAS **NYOG70000000150**

Api wellno:	31061236980000	Cnty:	New York
Hole:	23698	Sidetrck:	0
Completion:	0		
Well nm:	Geothermal 1		
Coname:	General Theological Seminary		
Opno:	2327		
Dt approv:	27-JUL-07	Dt spud:	12-OCT-07
Dt comp:	30-MAY-08	Well typ:	Geothermal
Dtd:	1510		
Wl status:	Active	Town:	Manhattan
Field:	Not Applicable	Prodform:	Not Applicable
Xloc:	-74.00507		
Yloc:	40.74623		
Confid:	Released		
Wellst:	Other Well		
Quad:	Jersey City	Quadsec:	C
Deepestfor:	Not Applicable	Elevation:	14
Dt mod:	08-JUL-09	Site id:	NYOG70000000150

A16
SSW
1/2 - 1 Mile

OIL_GAS **NYOG70000000124**

Api wellno:	31061237070000	Cnty:	New York
Hole:	23707	Sidetrck:	0
Completion:	0		
Well nm:	Geothermal 10		
Coname:	General Theological Seminary		
Opno:	2327		
Dt approv:	27-JUL-07	Dt spud:	10-SEP-07
Dt comp:	12-FEB-08	Well typ:	Confidential
Dtd:	0		
Wl status:	Confidential	Town:	Manhattan
Field:	Confidential	Prodform:	Confidential
Xloc:	-74.00259		
Yloc:	40.74501		
Confid:	We have confidential information for 6 months.		
Wellst:	CON		
Quad:	Jersey City	Quadsec:	C
Deepestfor:	Confidential	Elevation:	14
Dt mod:	08-SEP-08	Site id:	NYOG70000000124

A17
SW
1/2 - 1 Mile

OIL_GAS **NYOG70000000140**

Api wellno:	31061237000000	Cnty:	New York
Hole:	23700	Sidetrck:	0
Completion:	0		
Well nm:	Geothermal 3		
Coname:	General Theological Seminary		
Opno:	2327		
Dt approv:	27-JUL-07	Dt spud:	12-OCT-07
Dt comp:	30-MAY-08	Well typ:	Confidential
Dtd:	0		
Wl status:	Confidential	Town:	Manhattan
Field:	Confidential	Prodform:	Confidential
Xloc:	-74.00408		
Yloc:	40.74562		
Confid:	We have confidential information for 6 months.		
Wellst:	CON		
Quad:	Jersey City	Quadsec:	C
Deepestfor:	Confidential	Elevation:	14
Dt mod:	17-SEP-08	Site id:	NYOG70000000140

B18
SW **OIL_GAS** **NYOG70000000147**
1/2 - 1 Mile

Api wellno:	31061237190000	Cnty:	New York
Hole:	23719	Sidetrck:	0
Completion:	0		
Well nm:	Geothermal 22		
Coname:	General Theological Seminary		
Opno:	2327		
Dt approv:	27-JUL-07	Dt spud:	14-AUG-07
Dt comp:	30-MAY-08	Well typ:	Geothermal
Dtd:	1510		
Wl status:	Active	Town:	Manhattan
Field:	Not Applicable	Prodform:	NA - Geoexchange
Xloc:	-74.00517		
Yloc:	40.74609		
Confid:	Released		
Wellst:	Other Well		
Quad:	Jersey City	Quadsec:	C
Deepestfor:	Not Applicable	Elevation:	14
Dt mod:	08-JUL-09	Site id:	NYOG70000000147

A19
SSW **OIL_GAS** **NYOG70000000120**
1/2 - 1 Mile

Api wellno:	31061237080000	Cnty:	New York
Hole:	23708	Sidetrck:	0
Completion:	0		
Well nm:	Geothermal 11		
Coname:	General Theological Seminary		
Opno:	2327		
Dt approv:	27-JUL-07	Dt spud:	10-SEP-07
Dt comp:	12-FEB-08	Well typ:	Confidential
Dtd:	0		
Wl status:	Confidential	Town:	Manhattan
Field:	Confidential	Prodform:	Confidential

Xloc:	-74.00275		
Yloc:	40.74478		
Confid:	We have confidential information for 6 months.		
Wellst:	CON		
Quad:	Jersey City	Quadsec:	C
Deepestfor:	Confidential	Elevation:	14
Dt mod:	23-FEB-10	Site id:	NYOG70000000120

A20
SSW **OIL_GAS** **NYOG70000000122**
1/2 - 1 Mile

Api wellno:	31061237100000	Cnty:	New York
Hole:	23710	Sidetrck:	0
Completion:	0		
Well nm:	Geothermal 13		
Coname:	General Theological Seminary		
Opno:	2327		
Dt approv:	27-JUL-07	Dt spud:	10-SEP-07
Dt comp:	12-FEB-08	Well typ:	Confidential
Dtd:	0		
Wl status:	Confidential	Town:	Manhattan
Field:	Confidential	Prodform:	Confidential
Xloc:	-74.00329		
Yloc:	40.74495		
Confid:	We have confidential information for 6 months.		
Wellst:	CON		
Quad:	Jersey City	Quadsec:	C
Deepestfor:	Confidential	Elevation:	14
Dt mod:	08-SEP-08	Site id:	NYOG70000000122

A21
SSW **OIL_GAS** **NYOG70000000125**
1/2 - 1 Mile

Api wellno:	31061237110000	Cnty:	New York
Hole:	23711	Sidetrck:	0
Completion:	0		
Well nm:	Geothermal 14		
Coname:	General Theological Seminary		
Opno:	2327		
Dt approv:	27-JUL-07	Dt spud:	10-SEP-07
Dt comp:	12-FEB-08	Well typ:	Confidential
Dtd:	0		
Wl status:	Confidential	Town:	Manhattan
Field:	Confidential	Prodform:	Confidential
Xloc:	-74.00351		
Yloc:	40.74504		
Confid:	We have confidential information for 6 months.		
Wellst:	CON		
Quad:	Jersey City	Quadsec:	C
Deepestfor:	Confidential	Elevation:	14
Dt mod:	08-SEP-08	Site id:	NYOG70000000125

Map ID Direction Distance	Database	EDR ID Number

A22
SSW
1/2 - 1 Mile

OIL_GAS **NYOG70000000121**

Api wellno:	31061237090000	Cnty:	New York
Hole:	23709	Sidetrck:	0
Completion:	0		
Well nm:	Geothermal 12		
Coname:	General Theological Seminary		
Opno:	2327		
Dt approv:	27-JUL-07	Dt spud:	10-SEP-07
Dt comp:	12-FEB-08	Well typ:	Confidential
Dtd:	0		
Wl status:	Confidential	Town:	Manhattan
Field:	Confidential	Prodform:	Confidential
Xloc:	-74.00302		
Yloc:	40.74484		
Confid:	We have confidential information for 6 months.		
Wellst:	CON		
Quad:	Jersey City	Quadsec:	C
Deepestfor:	Confidential	Elevation:	14
Dt mod:	08-SEP-08	Site id:	NYOG70000000121

B23
SW
1/2 - 1 Mile

OIL_GAS **NYOG70000000146**

Api wellno:	31061237180000	Cnty:	New York
Hole:	23718	Sidetrck:	0
Completion:	0		
Well nm:	Geothermal 21		
Coname:	General Theological Seminary		
Opno:	2327		
Dt approv:	27-JUL-07	Dt spud:	27-AUG-07
Dt comp:	30-MAY-08	Well typ:	Geothermal
Dtd:	1800		
Wl status:	Active	Town:	Manhattan
Field:	Not Applicable	Prodform:	Not Applicable
Xloc:	-74.00526		
Yloc:	40.74596		
Confid:	Released		
Wellst:	Other Well		
Quad:	Jersey City	Quadsec:	C
Deepestfor:	Not Applicable	Elevation:	14
Dt mod:	08-JUL-09	Site id:	NYOG70000000146

A24
SSW
1/2 - 1 Mile

OIL_GAS **NYOG70000000127**

Api wellno:	31061237120000	Cnty:	New York
Hole:	23712	Sidetrck:	0
Completion:	0		
Well nm:	Geothermal 15		
Coname:	General Theological Seminary		
Opno:	2327		
Dt approv:	27-JUL-07	Dt spud:	10-SEP-07
Dt comp:	12-FEB-08	Well typ:	Confidential
Dtd:	0		
Wl status:	Confidential	Town:	Manhattan
Field:	Confidential	Prodform:	Confidential
Xloc:	-74.00384		
Yloc:	40.74518		
Confid:	We have confidential information for 6 months.		
Wellst:	CON		
Quad:	Jersey City	Quadsec:	C
Deepestfor:	Confidential	Elevation:	14
Dt mod:	08-DEC-08	Site id:	NYOG70000000127

A25
SSW **OIL_GAS** **NYOG70000000123**
1/2 - 1 Mile

Api wellno:	31061237080001	Cnty:	New York
Hole:	23708	Sidetrck:	0
Completion:	1		
Well nm:	Geothermal 11		
Coname:	General Theological Seminary		
Opno:	2327		
Dt approv:	23-APR-10	Dt spud:	12-AUG-10
Dt comp:	01-SEP-10	Well typ:	Not Listed
Dtd:	1500		
Wl status:	Application Received to Drill/Plug/Convert	Town:	Manhattan
Field:	Not Applicable	Prodform:	Not Applicable
Xloc:	-74.00338		
Yloc:	40.74497		
Confid:	A		
Wellst:	Other Well		
Quad:	Jersey City	Quadsec:	C
Deepestfor:	Not Applicable	Elevation:	19
Dt mod:	23-FEB-10	Site id:	NYOG70000000123

A26
SSW **OIL_GAS** **NYOG70000000131**
1/2 - 1 Mile

Api wellno:	31061237130000	Cnty:	New York
Hole:	23713	Sidetrck:	0
Completion:	0		
Well nm:	Geothermal 16		
Coname:	General Theological Seminary		
Opno:	2327		
Dt approv:	27-JUL-07	Dt spud:	10-SEP-07
Dt comp:	12-FEB-08	Well typ:	Confidential
Dtd:	0		
Wl status:	Confidential	Town:	Manhattan
Field:	Confidential	Prodform:	Confidential

Xloc:	-74.00418		
Yloc:	40.74533		
Confid:	We have confidential information for 6 months.		
Wellst:	CON		
Quad:	Jersey City	Quadsec:	C
Deepestfor:	Confidential	Elevation:	14
Dt mod:	17-SEP-08	Site id:	NYOG70000000131

B27
SW
1/2 - 1 Mile

OIL_GAS **NYOG70000000136**

Api wellno:	31061237140000	Cnty:	New York
Hole:	23714	Sidetrck:	0
Completion:	0		
Well nm:	Geothermal 17		
Coname:	General Theological Seminary		
Opno:	2327		
Dt approv:	27-JUL-07	Dt spud:	10-SEP-07
Dt comp:	12-FEB-08	Well typ:	Confidential
Dtd:	0		
Wl status:	Confidential	Town:	Manhattan
Field:	Confidential	Prodform:	Confidential
Xloc:	-74.00461		
Yloc:	40.7455		
Confid:	We have confidential information for 6 months.		
Wellst:	CON		
Quad:	Jersey City	Quadsec:	C
Deepestfor:	Confidential	Elevation:	14
Dt mod:	17-SEP-08	Site id:	NYOG70000000136

B28
SW
1/2 - 1 Mile

OIL_GAS **NYOG70000000141**

Api wellno:	31061237150000	Cnty:	New York
Hole:	23715	Sidetrck:	0
Completion:	0		
Well nm:	Geothermal 18		
Coname:	General Theological Seminary		
Opno:	2327		
Dt approv:	27-JUL-07	Dt spud:	10-SEP-07
Dt comp:	12-FEB-08	Well typ:	Confidential
Dtd:	0		
Wl status:	Confidential	Town:	Manhattan
Field:	Confidential	Prodform:	Confidential
Xloc:	-74.00499		
Yloc:	40.74566		
Confid:	We have confidential information for 6 months.		
Wellst:	CON		
Quad:	Jersey City	Quadsec:	C
Deepestfor:	Confidential	Elevation:	14
Dt mod:	17-SEP-08	Site id:	NYOG70000000141

Map ID Direction Distance	Database	EDR ID Number

B29
SW
1/2 - 1 Mile

OIL_GAS **NYOG70000000142**

Api wellno:	31061237160000	Cnty:	New York
Hole:	23716	Sidetrck:	0
Completion:	0		
Well nm:	Geothermal 19		
Coname:	General Theological Seminary		
Opno:	2327		
Dt approv:	27-JUL-07	Dt spud:	05-OCT-07
Dt comp:	29-APR-08	Well typ:	Geothermal
Dtd:	1460		
Wl status:	Active	Town:	Manhattan
Field:	Not Applicable	Prodform:	NA - Geoexchange
Xloc:	-74.00518		
Yloc:	40.74574		
Confid:	Released		
Wellst:	Other Well		
Quad:	Jersey City	Quadsec:	C
Deepestfor:	Not Applicable	Elevation:	14
Dt mod:	08-JUL-09	Site id:	NYOG70000000142

B30
SW
1/2 - 1 Mile

OIL_GAS **NYOG70000000144**

Api wellno:	31061237170000	Cnty:	New York
Hole:	23717	Sidetrck:	0
Completion:	0		
Well nm:	Geothermal 20		
Coname:	General Theological Seminary		
Opno:	2327		
Dt approv:	27-JUL-07	Dt spud:	24-SEP-07
Dt comp:	29-APR-08	Well typ:	Geothermal
Dtd:	1510		
Wl status:	Active	Town:	Manhattan
Field:	Not Applicable	Prodform:	Not Applicable
Xloc:	-74.00535		
Yloc:	40.74584		
Confid:	Released		
Wellst:	Other Well		
Quad:	Jersey City	Quadsec:	C
Deepestfor:	Not Applicable	Elevation:	14
Dt mod:	08-JUL-09	Site id:	NYOG70000000144

31
NNE
1/2 - 1 Mile

OIL_GAS **NYOG70000000160**

Api wellno:	31061237430000	Cnty:	New York
Hole:	23743	Sidetrck:	0
Completion:	0		
Well nm:	W44 St - A		
Coname:	New York City Dept. of Environmental Protection		
Opno:	2127		
Dt approv:	29-JAN-07	Dt spud:	25-MAR-97
Dt comp:	10-APR-97	Well typ:	Stratigraphic
Dtd:	564		
Wl status:	Plugged and Abandoned	Town:	Manhattan
Field:	Not Applicable	Prodform:	Fordham Gneiss
Xloc:	-73.99469		
Yloc:	40.76109		
Confid:	Released		
Wellst:	Other Well Plugged		
Quad:	Central Park	Quadsec:	G
Deepestfor:	Not Applicable	Elevation:	Not Reported
Dt mod:	20-JUL-07	Site id:	NYOG70000000160

32
SE **OIL_GAS** **NYOG70000000149**
1/2 - 1 Mile

Api wellno:	31061210650000	Cnty:	New York
Hole:	21065	Sidetrck:	0
Completion:	0		
Well nm:	W. 30 St. - B		
Coname:	New York City Dept. of Environmental Protection		
Opno:	2127		
Dt approv:	31-OCT-01	Dt spud:	20-OCT-03
Dt comp:	20-JAN-04	Well typ:	Stratigraphic
Dtd:	0		
Wl status:	Plugged and Abandoned	Town:	Manhattan
Field:	Not Applicable	Prodform:	Not Applicable
Xloc:	-73.98685		
Yloc:	40.74614		
Confid:	Released		
Wellst:	Other Well Plugged		
Quad:	Brooklyn	Quadsec:	Not Reported
Deepestfor:	Manhattan Schist	Elevation:	40
Dt mod:	08-DEC-08	Site id:	NYOG70000000149

33
SSW **OIL_GAS** **NYOG70000000115**
1/2 - 1 Mile

Api wellno:	31061236890000	Cnty:	New York
Hole:	23689	Sidetrck:	0
Completion:	0		
Well nm:	Geothermal 1		
Coname:	Chelsea Ventura LLC		
Opno:	2304		
Dt approv:	26-APR-06	Dt spud:	09-JAN-06
Dt comp:	09-MAR-06	Well typ:	Confidential
Dtd:	0		
Wl status:	Confidential	Town:	Manhattan
Field:	Confidential	Prodform:	Confidential

Xloc:	-74.00329		
Yloc:	40.7419		
Confid:	We have confidential information for 6 months.		
Wellst:	CON		
Quad:	Jersey City	Quadsec:	C
Deepestfor:	Confidential	Elevation:	15
Dt mod:	08-SEP-08	Site id:	NYOG70000000115

D34
NNE **OIL_GAS** **NYOG70000000162**
1/2 - 1 Mile

Api wellno:	31061237440000	Cnty:	New York
Hole:	23744	Sidetrck:	0
Completion:	0		
Well nm:	W48 St - C		
Coname:	New York City Dept. of Environmental Protection		
Opno:	2127		
Dt approv:	29-JAN-07	Dt spud:	13-DEC-96
Dt comp:	27-JAN-97	Well typ:	Stratigraphic
Dtd:	561		
Wl status:	Plugged and Abandoned	Town:	Manhattan
Field:	Not Applicable	Prodform:	Not Applicable
Xloc:	-73.99302		
Yloc:	40.76372		
Confid:	Released		
Wellst:	Other Well Plugged		
Quad:	Central Park	Quadsec:	G
Deepestfor:	Not Applicable	Elevation:	Not Reported
Dt mod:	20-JUL-07	Site id:	NYOG70000000162

D35
NNE **OIL_GAS** **NYOG70000000163**
1/2 - 1 Mile

Api wellno:	31061237450000	Cnty:	New York
Hole:	23745	Sidetrck:	0
Completion:	0		
Well nm:	W48 St - A		
Coname:	New York City Dept. of Environmental Protection		
Opno:	2127		
Dt approv:	29-JAN-07	Dt spud:	15-OCT-96
Dt comp:	15-NOV-96	Well typ:	Stratigraphic
Dtd:	582		
Wl status:	Plugged and Abandoned	Town:	Manhattan
Field:	Not Applicable	Prodform:	Fordham Gneiss
Xloc:	-73.99297		
Yloc:	40.76373		
Confid:	Released		
Wellst:	Other Well Plugged		
Quad:	Central Park	Quadsec:	G
Deepestfor:	Not Applicable	Elevation:	Not Reported
Dt mod:	20-JUL-07	Site id:	NYOG70000000163

Map ID Direction Distance	Database	EDR ID Number

36
SE
1/2 - 1 Mile

OIL_GAS **NYOG70000000128**

Api wellno:	31061210530000	Cnty:	New York
Hole:	21053	Sidetrck:	0
Completion:	0		
Well nm:	E. 30 St. - A		
Coname:	New York City Dept. of Environmental Protection		
Opno:	2127		
Dt approv:	09-OCT-03	Dt spud:	20-OCT-03
Dt comp:	10-NOV-03	Well typ:	Stratigraphic
Dtd:	606		
Wl status:	Plugged and Abandoned	Town:	Manhattan
Field:	Not Applicable	Prodform:	Fordham Gneiss
Xloc:	-73.98454		
Yloc:	40.74519		
Confid:	Released		
Wellst:	Other Well Plugged		
Quad:	Brooklyn	Quadsec:	Not Reported
Deepestfor:	Manhattan Schist	Elevation:	39
Dt mod:	30-OCT-07	Site id:	NYOG70000000128

E37
SSW
1/2 - 1 Mile

OIL_GAS **NYOG70000000113**

Api wellno:	31061236760000	Cnty:	New York
Hole:	23676	Sidetrck:	0
Completion:	0		
Well nm:	GW-2		
Coname:	Diane Von Furstenberg Studio, L.P.		
Opno:	2293		
Dt approv:	03-MAY-06	Dt spud:	28-JUN-06
Dt comp:	25-JAN-07	Well typ:	Geothermal
Dtd:	1500		
Wl status:	Active	Town:	Manhattan
Field:	Not Applicable	Prodform:	Not Applicable
Xloc:	-74.00717		
Yloc:	40.74158		
Confid:	Released		
Wellst:	Other Well		
Quad:	Jersey City	Quadsec:	C
Deepestfor:	Not Applicable	Elevation:	12
Dt mod:	10-FEB-09	Site id:	NYOG70000000113

E38
SSW
1/2 - 1 Mile

OIL_GAS **NYOG70000000114**

Api wellno:	31061236770000	Cnty:	New York
Hole:	23677	Sidetrck:	0
Completion:	0		
Well nm:	GW-3		
Coname:	Diane Von Furstenberg Studio, L.P.		
Opno:	2293		
Dt approv:	03-MAY-06	Dt spud:	10-JUL-06
Dt comp:	26-JAN-07	Well typ:	Geothermal
Dtd:	1350		
Wl status:	Active	Town:	Manhattan
Field:	Not Applicable	Prodform:	Not Applicable
Xloc:	-74.00731		
Yloc:	40.74164		
Confid:	Released		
Wellst:	Other Well		
Quad:	Jersey City	Quadsec:	C
Deepestfor:	Not Applicable	Elevation:	12
Dt mod:	10-FEB-09	Site id:	NYOG70000000114

E39
SSW **OIL_GAS** **NYOG70000000112**
1/2 - 1 Mile

Api wellno:	31061236750000	Cnty:	New York
Hole:	23675	Sidetrck:	0
Completion:	0		
Well nm:	GW-1		
Coname:	Diane Von Furstenberg Studio, L.P.		
Opno:	2293		
Dt approv:	03-MAY-06	Dt spud:	05-JUL-06
Dt comp:	26-JAN-07	Well typ:	Geothermal
Dtd:	1300		
Wl status:	Active	Town:	Manhattan
Field:	Not Applicable	Prodform:	Not Applicable
Xloc:	-74.00725		
Yloc:	40.74146		
Confid:	Released		
Wellst:	Other Well		
Quad:	Jersey City	Quadsec:	C
Deepestfor:	Not Applicable	Elevation:	12
Dt mod:	10-FEB-09	Site id:	NYOG70000000112

F40
SSW **OIL_GAS** **NYOG70000000111**
1/2 - 1 Mile

Api wellno:	31061237390000	Cnty:	New York
Hole:	23739	Sidetrck:	0
Completion:	0		
Well nm:	W13 St - C		
Coname:	New York City Dept. of Environmental Protection		
Opno:	2127		
Dt approv:	29-JAN-07	Dt spud:	10-JUL-96
Dt comp:	30-JUL-96	Well typ:	Stratigraphic
Dtd:	577		
Wl status:	Plugged and Abandoned	Town:	Manhattan
Field:	North Collins	Prodform:	Manhattan Schist

Xloc:	-74.00586		
Yloc:	40.74007		
Confid:	Released		
Wellst:	Other Well Plugged		
Quad:	Jersey City	Quadsec:	C
Deepestfor:	Not Applicable	Elevation:	17
Dt mod:	30-OCT-07	Site id:	NYOG70000000111

F41
SSW **OIL_GAS** **NYOG70000000110**
1/2 - 1 Mile

Api wellno:	31061237380000	Cnty:	New York
Hole:	23738	Sidetrck:	0
Completion:	0		
Well nm:	W13 St - B		
Coname:	New York City Dept. of Environmental Protection		
Opno:	2127		
Dt approv:	29-JAN-07	Dt spud:	19-JUN-96
Dt comp:	10-JUL-96	Well typ:	Stratigraphic
Dtd:	573		
Wl status:	Plugged and Abandoned	Town:	Manhattan
Field:	Not Applicable	Prodform:	Manhattan Schist
Xloc:	-74.00589		
Yloc:	40.74002		
Confid:	Released		
Wellst:	Other Well Plugged		
Quad:	Jersey City	Quadsec:	C
Deepestfor:	Not Applicable	Elevation:	17
Dt mod:	30-OCT-07	Site id:	NYOG70000000110

G42
South **OIL_GAS** **NYOG70000000106**
1/2 - 1 Mile

Api wellno:	31061237260000	Cnty:	New York
Hole:	23726	Sidetrck:	0
Completion:	0		
Well nm:	Valhalla 1		
Coname:	Terrapin Industries, LLC		
Opno:	2356		
Dt approv:	11-JAN-07	Dt spud:	27-FEB-07
Dt comp:	12-MAR-07	Well typ:	Geothermal
Dtd:	640		
Wl status:	Inactive	Town:	Manhattan
Field:	Not Applicable	Prodform:	Unknown
Xloc:	-73.99751		
Yloc:	40.73852		
Confid:	Released		
Wellst:	Other Well		
Quad:	Brooklyn	Quadsec:	A
Deepestfor:	Not Applicable	Elevation:	18
Dt mod:	06-JUL-09	Site id:	NYOG70000000106

Map ID Direction Distance	Database	EDR ID Number

G43
South
1/2 - 1 Mile

OIL_GAS **NYOG70000000105**

Api wellno:	31061237270000	Cnty:	New York
Hole:	23727	Sidetrck:	0
Completion:	0		
Well nm:	Valhalla 2		
Coname:	Terrapin Industries, LLC		
Opno:	2356		
Dt approv:	11-JAN-07	Dt spud:	12-MAR-07
Dt comp:	16-MAR-07	Well typ:	Geothermal
Dtd:	960		
Wl status:	Inactive	Town:	Manhattan
Field:	Not Applicable	Prodform:	Unknown
Xloc:	-73.99745		
Yloc:	40.73849		
Confid:	Released		
Wellst:	Other Well		
Quad:	Brooklyn	Quadsec:	A
Deepestfor:	Not Applicable	Elevation:	18
Dt mod:	06-JUL-09	Site id:	NYOG70000000105

F44
SSW
1/2 - 1 Mile

OIL_GAS **NYOG70000000109**

Api wellno:	31061210820000	Cnty:	New York
Hole:	21082	Sidetrck:	0
Completion:	0		
Well nm:	Gans St - B		
Coname:	New York City Dept. of Environmental Protection		
Opno:	2127		
Dt approv:	12-AUG-04	Dt spud:	26-AUG-04
Dt comp:	13-SEP-04	Well typ:	Stratigraphic
Dtd:	590		
Wl status:	Plugged and Abandoned	Town:	Manhattan
Field:	Not Applicable	Prodform:	Not Applicable
Xloc:	-74.00489		
Yloc:	40.73938		
Confid:	Released		
Wellst:	Other Well Plugged		
Quad:	Jersey City	Quadsec:	C
Deepestfor:	Not Applicable	Elevation:	20
Dt mod:	26-APR-06	Site id:	NYOG70000000109

F45
SSW
1/2 - 1 Mile

OIL_GAS **NYOG70000000108**

GEOCHECK® - PHYSICAL SETTING SOURCE MAP FINDINGS

Api wellno:	31061210810000	Cnty:	New York
Hole:	21081	Sidetrck:	0
Completion:	0		
Well nm:	Gans St - A		
Coname:	New York City Dept. of Environmental Protection		
Opno:	2127		
Dt approv:	12-AUG-04	Dt spud:	06-AUG-04
Dt comp:	26-AUG-04	Well typ:	Stratigraphic
Dtd:	590		
Wl status:	Plugged and Abandoned	Town:	Manhattan
Field:	Not Applicable	Prodform:	Not Applicable
Xloc:	-74.0051		
Yloc:	40.73937		
Confid:	Released		
Wellst:	Other Well Plugged		
Quad:	Jersey City	Quadsec:	C
Deepestfor:	Manhattan Schist	Elevation:	-20
Dt mod:	26-OCT-05	Site id:	NYOG70000000108

GEOCHECK® - PHYSICAL SETTING SOURCE MAP FINDINGS
RADON

AREA RADON INFORMATION

State Database: NY Radon

Radon Test Results

County	Town	Num Tests	Avg Result	Geo Mean	Max Result
NEW YORK	NYC (BRONX)	91	1.59	0.85	16
NEW YORK	NYC (KINGS)	416	1.93	1.19	28.2
NEW YORK	NYC (NEW YORK)	108	2.15	0.98	49.5
NEW YORK	NYC (QUEENS)	501	1.24	0.77	23.8
NEW YORK	NYC (RICHMOND)	225	1.44	0.76	14.1

Federal EPA Radon Zone for NEW YORK County: 3

Note: Zone 1 indoor average level > 4 pCi/L.
: Zone 2 indoor average level >= 2 pCi/L and <= 4 pCi/L.
: Zone 3 indoor average level < 2 pCi/L.

Federal Area Radon Information for NEW YORK COUNTY, NY

Number of sites tested: 31

Area	Average Activity	% <4 pCi/L	% 4-20 pCi/L	% >20 pCi/L
Living Area	0.690 pCi/L	90%	10%	0%
Basement	1.490 pCi/L	81%	19%	0%

PHYSICAL SETTING SOURCE RECORDS SEARCHED

TOPOGRAPHIC INFORMATION

USGS 7.5' Digital Elevation Model (DEM)
Source: United States Geologic Survey
EDR acquired the USGS 7.5' Digital Elevation Model in 2002 and updated it in 2006. The 7.5 minute DEM corresponds to the USGS 1:24,000- and 1:25,000-scale topographic quadrangle maps. The DEM provides elevation data with consistent elevation units and projection.

Scanned Digital USGS 7.5' Topographic Map (DRG)
Source: United States Geologic Survey
A digital raster graphic (DRG) is a scanned image of a U.S. Geological Survey topographic map. The map images are made by scanning published paper maps on high-resolution scanners. The raster image is georeferenced and fit to the Universal Transverse Mercator (UTM) projection.

HYDROLOGIC INFORMATION

Flood Zone Data: This data, available in select counties across the country, was obtained by EDR in 2003 & 2011 from the Federal Emergency Management Agency (FEMA). Data depicts 100-year and 500-year flood zones as defined by FEMA.

NWI: National Wetlands Inventory. This data, available in select counties across the country, was obtained by EDR in 2002, 2005 and 2010 from the U.S. Fish and Wildlife Service.

State Wetlands Data: Freshwater Wetlands
Source: Department of Environmental Conservation
Telephone: 518-402-8961

HYDROGEOLOGIC INFORMATION

AQUIFLOW[R] Information System
Source: EDR proprietary database of groundwater flow information
EDR has developed the AQUIFLOW Information System (AIS) to provide data on the general direction of groundwater flow at specific points. EDR has reviewed reports submitted to regulatory authorities at select sites and has extracted the date of the report, hydrogeologically determined groundwater flow direction and depth to water table information.

GEOLOGIC INFORMATION

Geologic Age and Rock Stratigraphic Unit
Source: P.G. Schruben, R.E. Arndt and W.J. Bawiec, Geology of the Conterminous U.S. at 1:2,500,000 Scale - A digital representation of the 1974 P.B. King and H.M. Beikman Map, USGS Digital Data Series DDS - 11 (1994).

STATSGO: State Soil Geographic Database
Source: Department of Agriculture, Natural Resources Conservation Services
The U.S. Department of Agriculture's (USDA) Natural Resources Conservation Service (NRCS) leads the national Conservation Soil Survey (NCSS) and is responsible for collecting, storing, maintaining and distributing soil survey information for privately owned lands in the United States. A soil map in a soil survey is a representation of soil patterns in a landscape. Soil maps for STATSGO are compiled by generalizing more detailed (SSURGO) soil survey maps.

SSURGO: Soil Survey Geographic Database
Source: Department of Agriculture, Natural Resources Conservation Services (NRCS)
Telephone: 800-672-5559
SSURGO is the most detailed level of mapping done by the Natural Resources Conservation Services, mapping scales generally range from 1:12,000 to 1:63,360. Field mapping methods using national standards are used to construct the soil maps in the Soil Survey Geographic (SSURGO) database. SSURGO digitizing duplicates the original soil survey maps. This level of mapping is designed for use by landowners, townships and county natural resource planning and management.

PHYSICAL SETTING SOURCE RECORDS SEARCHED

LOCAL / REGIONAL WATER AGENCY RECORDS

FEDERAL WATER WELLS

PWS: Public Water Systems
Source: EPA/Office of Drinking Water
Telephone: 202-564-3750
Public Water System data from the Federal Reporting Data System. A PWS is any water system which provides water to at least 25 people for at least 60 days annually. PWSs provide water from wells, rivers and other sources.

PWS ENF: Public Water Systems Violation and Enforcement Data
Source: EPA/Office of Drinking Water
Telephone: 202-564-3750
Violation and Enforcement data for Public Water Systems from the Safe Drinking Water Information System (SDWIS) after August 1995. Prior to August 1995, the data came from the Federal Reporting Data System (FRDS).

USGS Water Wells: USGS National Water Inventory System (NWIS)
This database contains descriptive information on sites where the USGS collects or has collected data on surface water and/or groundwater. The groundwater data includes information on wells, springs, and other sources of groundwater.

STATE RECORDS

New York Public Water Wells
Source: New York Department of Health
Telephone: 518-458-6731

OTHER STATE DATABASE INFORMATION

Oil and Gas Well Database
Department of Environmental Conservation
Telephone: 518-402-8072
These files contain records, in the database, of wells that have been drilled.

RADON

State Database: NY Radon
Source: Department of Health
Telephone: 518-402-7556
Radon Test Results

Area Radon Information
Source: USGS
Telephone: 703-356-4020
The National Radon Database has been developed by the U.S. Environmental Protection Agency (USEPA) and is a compilation of the EPA/State Residential Radon Survey and the National Residential Radon Survey. The study covers the years 1986 - 1992. Where necessary data has been supplemented by information collected at private sources such as universities and research institutions.

EPA Radon Zones
Source: EPA
Telephone: 703-356-4020
Sections 307 & 309 of IRAA directed EPA to list and identify areas of U.S. with the potential for elevated indoor radon levels.

OTHER

Airport Landing Facilities: Private and public use landing facilities
Source: Federal Aviation Administration, 800-457-6656

Epicenters: World earthquake epicenters, Richter 5 or greater
Source: Department of Commerce, National Oceanic and Atmospheric Administration

Earthquake Fault Lines: The fault lines displayed on EDR's Topographic map are digitized quaternary faultlines, prepared in 1975 by the United State Geological Survey

PHYSICAL SETTING SOURCE RECORDS SEARCHED

STREET AND ADDRESS INFORMATION

© 2010 Tele Atlas North America, Inc. All rights reserved. This material is proprietary and the subject of copyright protection and other intellectual property rights owned by or licensed to Tele Atlas North America, Inc. The use of this material is subject to the terms of a license agreement. You will be held liable for any unauthorized copying or disclosure of this material.

APPENDIX F

AERIAL PHOTOGRAPHS

Lot 60
401 Ninth Avenue
New York, NY 10001

Inquiry Number: 4171325.12
December 31, 2014

The EDR Aerial Photo Decade Package

6 Armstrong Road, 4th Floor
Shelton, Connecticut 06484
Toll Free: 800.352.0050
www.edrnet.com

EDR Aerial Photo Decade Package

Environmental Data Resources, Inc. (EDR) Aerial Photo Decade Package is a screening tool designed to assist environmental professionals in evaluating potential liability on a target property resulting from past activities. EDR's professional researchers provide digitally reproduced historical aerial photographs, and when available, provide one photo per decade.

When delivered electronically by EDR, the aerial photo images included with this report are for ONE TIME USE ONLY. Further reproduction of these aerial photo images is prohibited without permission from EDR. For more information contact your EDR Account Executive.

Thank you for your business.
Please contact EDR at 1-800-352-0050
with any questions or comments.

Disclaimer - Copyright and Trademark Notice

This Report contains certain information obtained from a variety of public and other sources reasonably available to Environmental Data Resources, Inc. It cannot be concluded from this Report that coverage information for the target and surrounding properties does not exist from other sources. **NO WARRANTY EXPRESSED OR IMPLIED, IS MADE WHATSOEVER IN CONNECTION WITH THIS REPORT. ENVIRONMENTAL DATA RESOURCES, INC. SPECIFICALLY DISCLAIMS THE MAKING OF ANY SUCH WARRANTIES, INCLUDING WITHOUT LIMITATION, MERCHANTABILITY OR FITNESS FOR A PARTICULAR USE OR PURPOSE. ALL RISK IS ASSUMED BY THE USER. IN NO EVENT SHALL ENVIRONMENTAL DATA RESOURCES, INC. BE LIABLE TO ANYONE, WHETHER ARISING OUT OF ERRORS OR OMISSIONS, NEGLIGENCE, ACCIDENT OR ANY OTHER CAUSE, FOR ANY LOSS OF DAMAGE, INCLUDING, WITHOUT LIMITATION, SPECIAL, INCIDENTAL, CONSEQUENTIAL, OR EXEMPLARY DAMAGES. ANY LIABILITY ON THE PART OF ENVIRONMENTAL DATA RESOURCES, INC. IS STRICTLY LIMITED TO A REFUND OF THE AMOUNT PAID FOR THIS REPORT.** Purchaser accepts this Report AS IS. Any analyses, estimates, ratings, environmental risk levels or risk codes provided in this Report are provided for illustrative purposes only, and are not intended to provide, nor should they be interpreted as providing any facts regarding, or prediction or forecast of, any environmental risk for any property. Only a Phase I Environmental Site Assessment performed by an environmental professional can provide information regarding the environmental risk for any property. Additionally, the information provided in this Report is not to be construed as legal advice.

Copyright 2014 by Environmental Data Resources, Inc. All rights reserved. Reproduction in any media or format, in whole or in part, of any report or map of Environmental Data Resources, Inc., or its affiliates, is prohibited without prior written permission.

EDR and its logos (including Sanborn and Sanborn Map) are trademarks of Environmental Data Resources, Inc. or its affiliates. All other trademarks used herein are the property of their respective owners.

Date EDR Searched Historical Sources:

Aerial Photography December 31, 2014

Target Property:

401 Ninth Avenue

New York, NY 10001

Year	***Scale***	***Details***	***Source***
1924	Aerial Photograph. Scale: 1"=500'	Flight Date: January 01, 1924	USGS
1940	Aerial Photograph. Scale: 1"=500'	Flight Date: January 01, 1940	EDR Proprietary Aerial Viewpoint
1943	Aerial Photograph. Scale: 1"=500'	Flight Date: January 01, 1943	USC&GS
1951	Aerial Photograph. Scale: 1"=500'	Flight Date: January 01, 1951	EDR Proprietary Aerial Viewpoint
1954	Aerial Photograph. Scale: 1"=500'	Flight Date: January 01, 1954	USGS
1961	Aerial Photograph. Scale: 1"=500'	Flight Date: January 01, 1961	EDR Proprietary Aerial Viewpoint
1966	Aerial Photograph. Scale: 1"=500'	Flight Date: January 01, 1966	USGS
1974	Aerial Photograph. Scale: 1"=500'	Flight Date: January 01, 1974	EDR Proprietary Aerial Viewpoint
1976	Aerial Photograph. Scale: 1"=1000'	Flight Date: October 29, 1976	EDR
1984	Aerial Photograph. Scale: 1"=500'	Flight Date: January 01, 1984	USGS
1994	Aerial Photograph. Scale: 1"=500'	DOQQ - acquisition dates: April 04, 1994	USGS/DOQQ
1995	Aerial Photograph. Scale: 1"=500'	Flight Date: January 01, 1995	NHAP
2006	Aerial Photograph. Scale: 1"=500'	Flight Year: 2006	USDA/NAIP
2008	Aerial Photograph. Scale: 1"=500'	Flight Year: 2008	USDA/NAIP
2009	Aerial Photograph. Scale: 1"=500'	Flight Year: 2009	USDA/NAIP
2010	Aerial Photograph. Scale: 1"=500'	Flight Year: 2010	USDA/NAIP
2011	Aerial Photograph. Scale: 1"=500'	Flight Year: 2011	USDA/NAIP

INQUIRY #: 4171325.12

YEAR: 1924

= 500'

N

EDR


INQUIRY #: 4171325.12
YEAR: 1940
= 500'
N
EDR

INQUIRY #: 4171325.12
YEAR: 1943
= 500'
N
EDR

INQUIRY #: 4171325.12
YEAR: 1951
= 500'
N
EDR

INQUIRY #: 4171325.12
YEAR: 1954
= 500'
N
EDR

INQUIRY #: 4171325.12

YEAR: 1961

= 500'

N

INQUIRY #: 4171325.12
YEAR: 1966
= 500'
N
EDR


INQUIRY #: 4171325.12
YEAR: 1974
= 500'
N
EDR

INQUIRY #: 4171325.12
YEAR: 1976
= 1000'
N
EDR


INQUIRY #: 4171325.12
YEAR: 1984
= 500'
N
EDR


INQUIRY #: 4171325.12
YEAR: 1994
= 500'
N
EDR

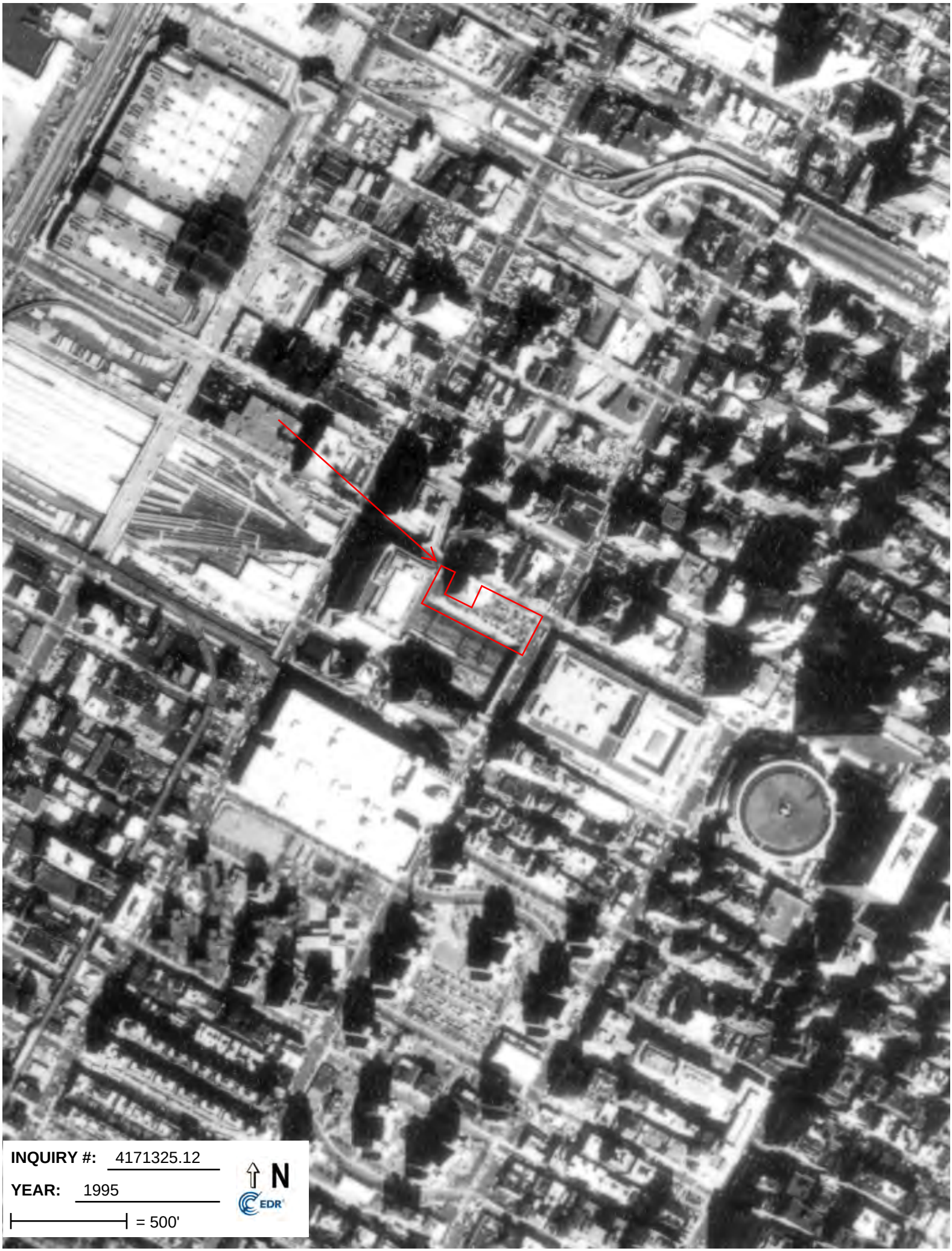
INQUIRY #: 4171325.12
YEAR: 1995
= 500'
N
EDR

INQUIRY #: 4171325.12
YEAR: 2006
= 500'
N
EDR

INQUIRY #: 4171325.12
YEAR: 2008
= 500'
N
EDR

INQUIRY #: 4171325.12
YEAR: 2009
= 500'
N
EDR

INQUIRY #: 4171325.12
YEAR: 2010
= 500'
N
EDR

INQUIRY #: 4171325.12
YEAR: 2011
= 500'
N
EDR

APPENDIX G

HISTORICAL RESEARCH DOCUMENTATION

Lot 60
401 Ninth Avenue
New York, NY 10001

Inquiry Number: 4171325.3
December 30, 2014

Certified Sanborn® Map Report

6 Armstrong Road, 4th Floor
Shelton, Connecticut 06484
Toll Free: 800.352.0050
www.edrnet.com

Certified Sanborn® Map Report

12/30/14

Site Name:	**Client Name:**
Lot 60	Cardno ATC #15
401 Ninth Avenue	104 East 25th Street
New York, NY 10001	New York, NY 10010
EDR Inquiry # 4171325.3	Contact: Denise Cosenza

The Sanborn Library has been searched by EDR and maps covering the target property location as provided by Cardno ATC #15 were identified for the years listed below. The Sanborn Library is the largest, most complete collection of fire insurance maps. The collection includes maps from Sanborn, Bromley, Perris & Browne, Hopkins, Barlow, and others. Only Environmental Data Resources Inc. (EDR) is authorized to grant rights for commercial reproduction of maps by the Sanborn Library LLC, the copyright holder for the collection. Results can be authenticated by visiting www.edrnet.com/sanborn.

The Sanborn Library is continually enhanced with newly identified map archives. This report accesses all maps in the collection as of the day this report was generated.

Certified Sanborn Results:

Site Name: Lot 60
Address: 401 Ninth Avenue
City, State, Zip: New York, NY 10001
Cross Street:
P.O. # NA
Project: NA
Certification # 83CB-47F0-9A87

Maps Provided:

2005	1995	1987	1950
2004	1994	1985	1930
2003	1993	1982	1911
2002	1992	1980	1899
2001	1991	1979	1890
1996	1988	1976	

Sanborn® Library search results
Certification # 83CB-47F0-9A87

The Sanborn Library includes more than 1.2 million fire insurance maps from Sanborn, Bromley, Perris & Browne, Hopkins, Barlow and others which track historical property usage in approximately 12,000 American cities and towns. Collections searched:

- ✔ Library of Congress
- ✔ University Publications of America
- ✔ EDR Private Collection

The Sanborn Library LLC Since 1866™

Limited Permission To Make Copies

Cardno ATC #15 (the client) is permitted to make up to FIVE photocopies of this Sanborn Map transmittal and each fire insurance map accompanying this report solely for the limited use of its customer. No one other than the client is authorized to make copies. Upon request made directly to an EDR Account Executive, the client may be permitted to make a limited number of additional photocopies. This permission is conditioned upon compliance by the client, its customer and their agents with EDR's copyright policy; a copy of which is available upon request.

Disclaimer - Copyright and Trademark notice

This Report contains certain information obtained from a variety of public and other sources reasonably available to Environmental Data Resources, Inc. It cannot be concluded from this Report that coverage information for the target and surrounding properties does not exist from other sources. NO WARRANTY EXPRESSED OR IMPLIED, IS MADE WHATSOEVER IN CONNECTION WITH THIS REPORT. ENVIRONMENTAL DATA RESOURCES, INC. SPECIFICALLY DISCLAIMS THE MAKING OF ANY SUCH WARRANTIES, INCLUDING WITHOUT LIMITATION, MERCHANTABILITY OR FITNESS FOR A PARTICULAR USE OR PURPOSE. ALL RISK IS ASSUMED BY THE USER. IN NO EVENT SHALL ENVIRONMENTAL DATA RESOURCES, INC. BE LIABLE TO ANYONE, WHETHER ARISING OUT OF ERRORS OR OMISSIONS, NEGLIGENCE, ACCIDENT OR ANY OTHER CAUSE, FOR ANY LOSS OF DAMAGE, INCLUDING, WITHOUT LIMITATION, SPECIAL, INCIDENTAL CONSEQUENTIAL, OR EXEMPLARY DAMAGES. ANY LIABILITY ON THE PART OF ENVIRONMENTAL DATA RESOURCES, INC. IS STRICTLY LIMITED TO A REFUND OF THE AMOUNT PAID FOR THIS REPORT. Purchaser accepts this Report "AS IS". Any analyses, estimates, ratings, environmental risk levels or risk codes provided in this Report are provided for illustrative purposes only, and are not intended to provide, nor should they be interpreted as providing any facts regarding, or prediction or forecast of, any environmental risk for any property. Only a Phase I Environmental Site Assessment performed by an environmental professional can provide information regarding the environmental risk for any property. Additionally, the information provided in this Report is not to be construed as legal advice.

Copyright 2014 by Environmental Data Resources, Inc. All rights reserved. Reproduction in any media or format, in whole or in part, of any report or map of Environmental Data Resources, Inc., or its affiliates, is prohibited without prior written permission.

EDR and its logos (including Sanborn and Sanborn Map) are trademarks of Environmental Data Resources, Inc. or its affiliates. All other trademarks used herein are the property of their respective owners.

Sanborn Sheet Thumbnails

This Certified Sanborn Map Report is based upon the following Sanborn Fire Insurance map sheets.

2005 Source Sheets

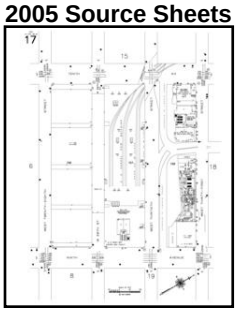

Volume 5S, Sheet 17



Volume 5S, Sheet 18



Volume 5S, Sheet 19



Volume 5S, Sheet 20

2004 Source Sheets

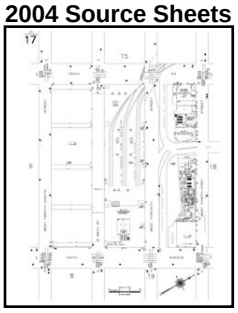

Volume 5S, Sheet 17



Volume 5S, Sheet 18



Volume 5S, Sheet 19



Volume 5S, Sheet 20

2003 Source Sheets

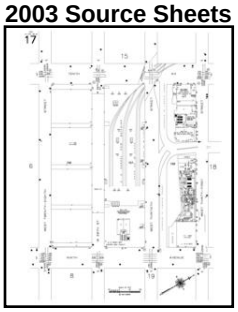

Volume 5S, Sheet 17



Volume 5S, Sheet 18



Volume 5S, Sheet 19



Volume 5S, Sheet 20

2002 Source Sheets

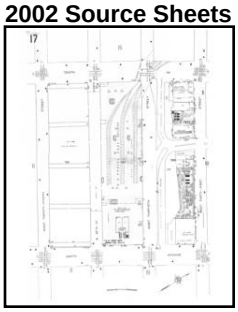

Volume 5S, Sheet 17



Volume 5S, Sheet 18



Volume 5S, Sheet 19



Volume 5S, Sheet 20

2001 Source Sheets

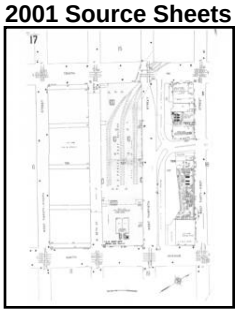

Volume 5S, Sheet 17



Volume 5S, Sheet 18



Volume 5S, Sheet 19



Volume 5S, Sheet 20

1996 Source Sheets



Volume 5S, Sheet 17



Volume 5S, Sheet 18



Volume 5S, Sheet 19



Volume 5S, Sheet 20

1995 Source Sheets



Volume 5S, Sheet 17

Volume 5S, Sheet 18



Volume 5S, Sheet 19



Volume 5S, Sheet 20

1994 Source Sheets



Volume 5S, Sheet 17



Volume 5S, Sheet 18



Volume 5S, Sheet 20



Volume 5S, Sheet 19

1993 Source Sheets



Volume 5S, Sheet 18



Volume 5S, Sheet 19



Volume 5S, Sheet 20



Volume 5S, Sheet 17

1992 Source Sheets



Volume 5S, Sheet 17



Volume 5S, Sheet 18



Volume 5S, Sheet 19



Volume 5S, Sheet 20

1991 Source Sheets



Volume 5S, Sheet 19



Volume 5S, Sheet 20



Volume 5S, Sheet 17



Volume 5S, Sheet 18

1988 Source Sheets



Volume 5S, Sheet 17



Volume 5S, Sheet 18



Volume 5S, Sheet 19



Volume 5S, Sheet 20

1987 Source Sheets

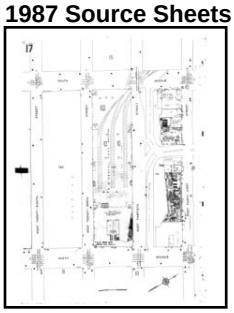

Volume 5S, Sheet 17



Volume 5S, Sheet 18



Volume 5S, Sheet 19



Volume 5S, Sheet 20

1985 Source Sheets

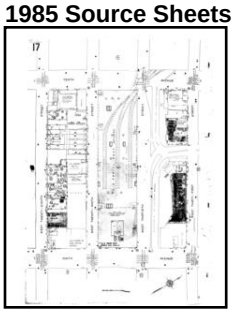

Volume 5S, Sheet 17



Volume 5S, Sheet 18



Volume 5S, Sheet 19



Volume 5S, Sheet 20



Volume 5S, Sheet 29

1982 Source Sheets



Volume 5S, Sheet 17



Volume 5S, Sheet 18



Volume 5S, Sheet 19



Volume 5S, Sheet 20



Volume 5S, Sheet 29

1980 Source Sheets



Volume 5S, Sheet 17



Volume 5S, Sheet 18



Volume 5S, Sheet 19



Volume 5S, Sheet 20

1979 Source Sheets

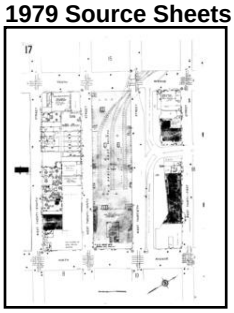

Volume 5S, Sheet 17



Volume 5S, Sheet 18



Volume 5S, Sheet 19



Volume 5S, Sheet 20

1976 Source Sheets

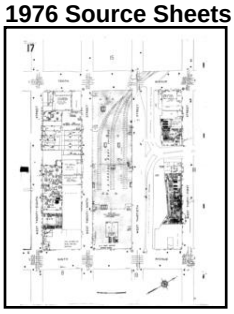

Volume 5S, Sheet 17



Volume 5S, Sheet 18



Volume 5S, Sheet 19



Volume 5S, Sheet 20

1950 Source Sheets



Volume 5S, Sheet 17



Volume 5S, Sheet 18



Volume 5S, Sheet 19



Volume 5S, Sheet 20

1930 Source Sheets



Volume 5S, Sheet 17



Volume 5S, Sheet 18



Volume 5S, Sheet 19



Volume 5S, Sheet 20

1911 Source Sheets



Volume 5N, Sheet 17



Volume 5N, Sheet 18



Volume 5N, Sheet 19



Volume 5N, Sheet 20

1899 Source Sheets



Volume 5N, Sheet 89



Volume 5N, Sheet 89



Volume 5N, Sheet 92



Volume 5N, Sheet 92

1890 Source Sheets



Volume 5N, Sheet 89



Volume 5N, Sheet 89



Volume 5N, Sheet 92



Volume 5N, Sheet 92

2005 Certified Sanborn Map

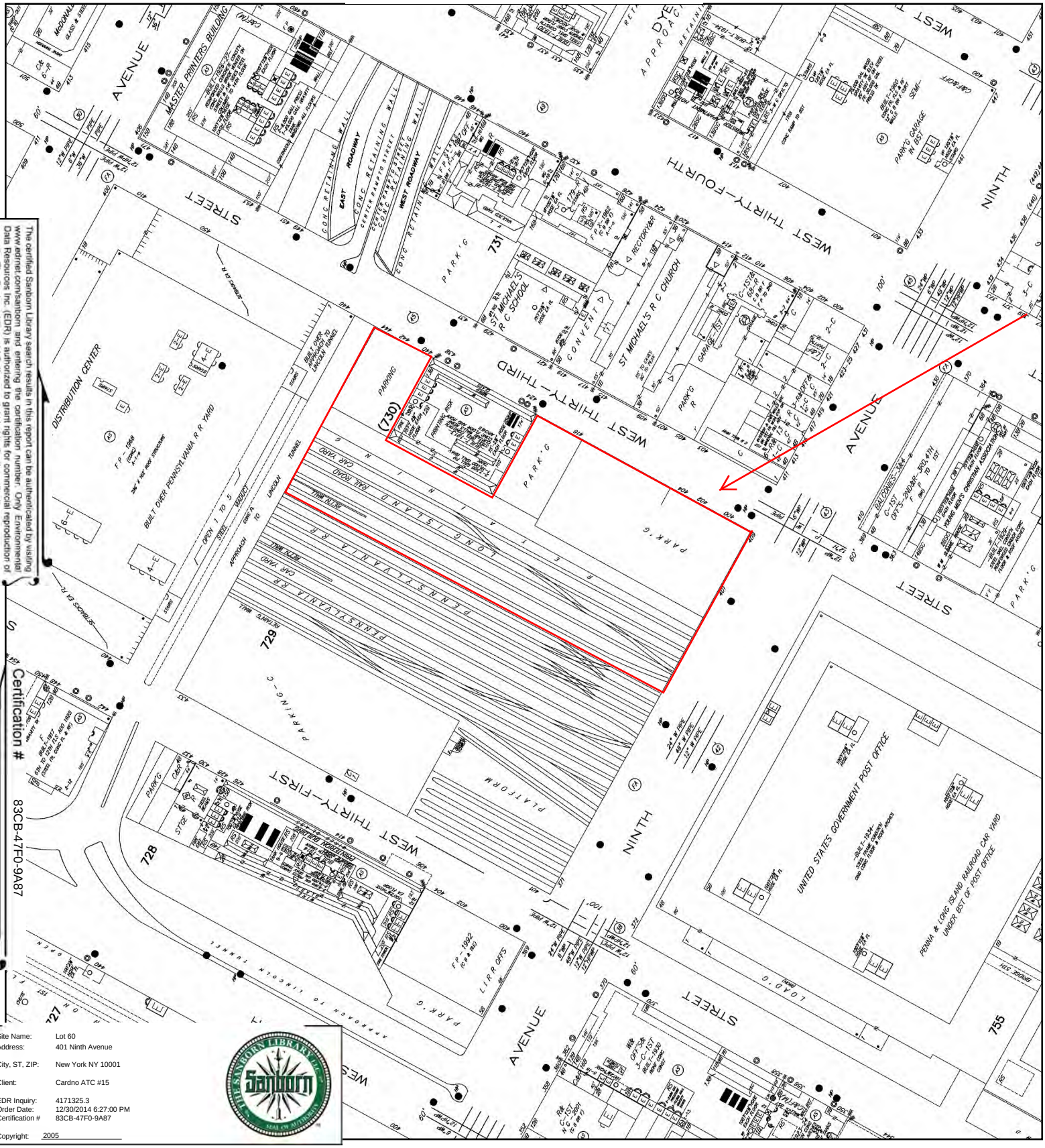

The certified Sanborn Library search results in this report can be authenticated by visiting www.edrnet.com/sanborn and entering the certification number. Only Environmental Data Resources Inc. (EDR) is authorized to grant rights for commercial reproduction of maps by The Sanborn Library LLC, the copyright holder for the collection.

Certification # 83CB-47F0-9A87

Site Name:	Lot 60
Address:	401 Ninth Avenue
City, ST, ZIP:	New York NY 10001
Client:	Cardno ATC #15
EDR Inquiry:	4171325.3
Order Date:	12/30/2014 6:27:00 PM
Certification #	83CB-47F0-9A87
Copyright:	2005

This Certified Sanborn Map combines the following sheets.
Outlined areas indicate map sheets within the collection.

0 Feet 150 300 600

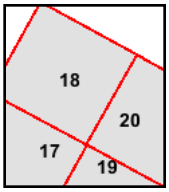

Volume 5S, Sheet 17
Volume 5S, Sheet 18
Volume 5S, Sheet 19
Volume 5S, Sheet 20

N

2004 Certified Sanborn Map

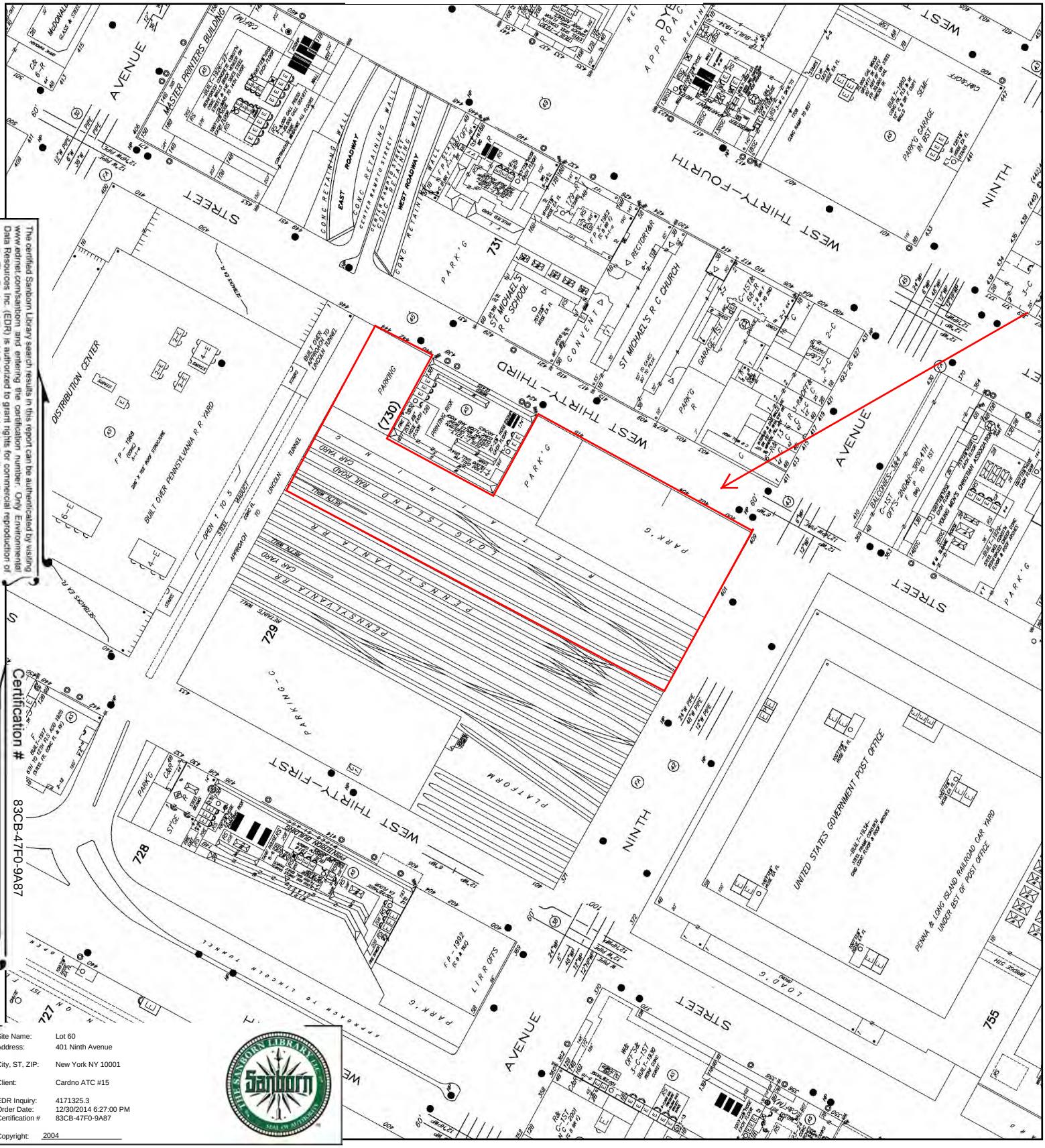

The certified Sanborn Library search results in this report can be authenticated by visiting www.edrnet.com/sanborn and entering the certification number. Only Environmental Data Resources Inc. (EDR) is authorized to grant rights for commercial reproduction of maps by The Sanborn Library LLC, the copyright holder for the collection.

Site Name:	Lot 60
Address:	401 Ninth Avenue
City, ST, ZIP:	New York NY 10001
Client:	Cardno ATC #15
EDR Inquiry:	4171325.3
Order Date:	12/30/2014 6:27:00 PM
Certification #	83CB-47F0-9A87
Copyright:	2004

This Certified Sanborn Map combines the following sheets.
Outlined areas indicate map sheets within the collection.

0 Feet 150 300 600

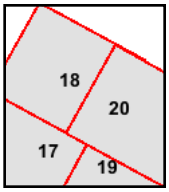

Volume 5S, Sheet 17
Volume 5S, Sheet 18
Volume 5S, Sheet 19
Volume 5S, Sheet 20

N

2003 Certified Sanborn Map

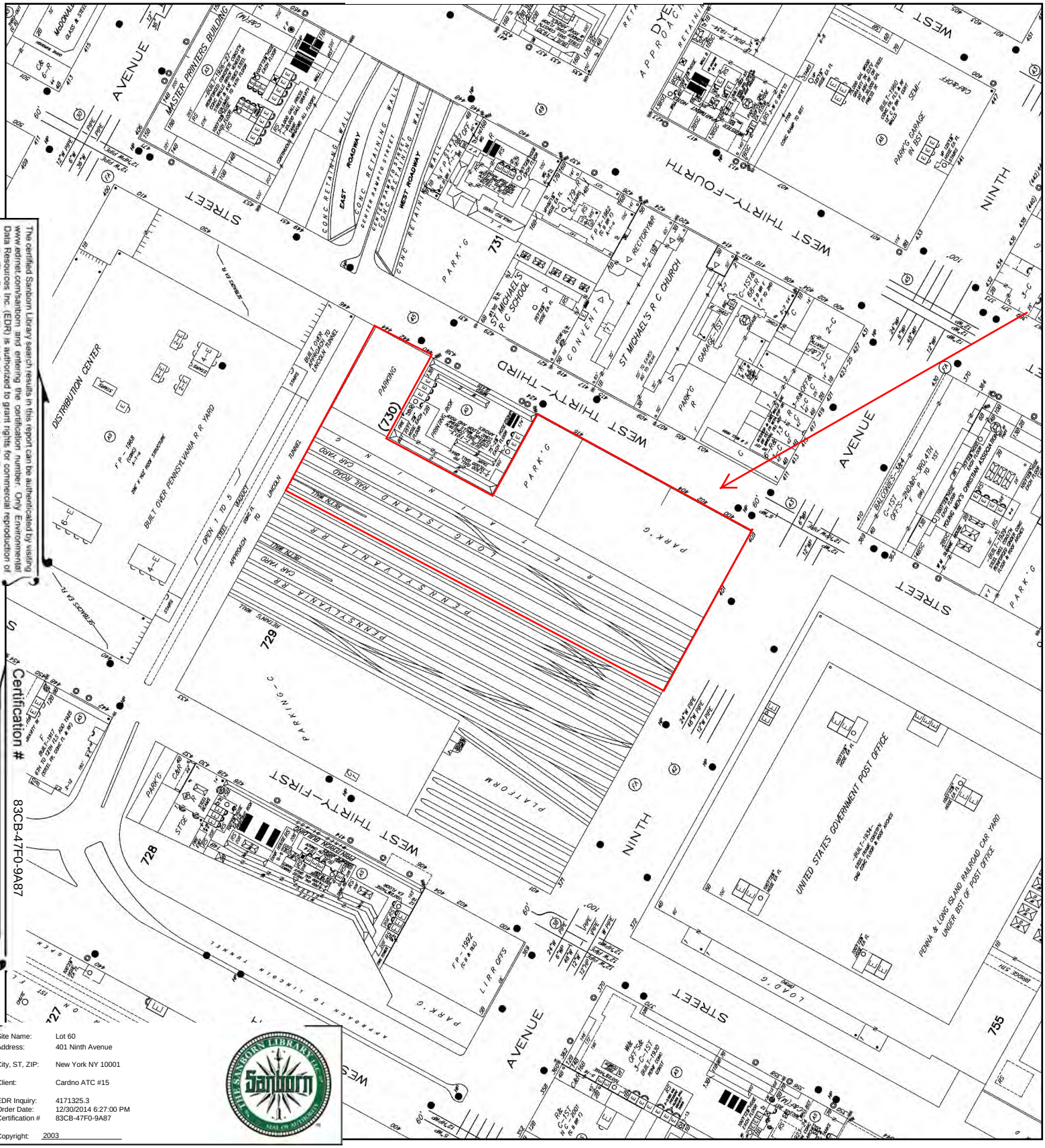
WEST THIRTY-FOURTH
WEST THIRTY-THIRD
WEST THIRTY-FIRST
NINTH
AVENUE
STREET
MASTER PRINTERS BUILDING
DYE APPROACH
PARK'G GARAGE IN BST
CONC RETAINING WALL
EAST ROADWAY
WEST ROADWAY
CENTER PARTITION
ST MICHAEL'S R C SCHOOL
CONVENT
ST MICHAEL'S R C CHURCH
RECTORYBR
GARAGE
PARK'G
731
730
729
728
727
755
PARKING
PARKING-C
PLATFORM
PENNSYLVANIA R R
LONG ISLAND RAIL ROAD
CAR YARD
RETAINING WALL
LINCOLN TUNNEL
APPROACH TO LINCOLN TUNNEL
DISTRIBUTION CENTER
BUILT OVER PENNSYLVANIA R R YARD
UNITED STATES GOVERNMENT POST OFFICE
PENNA & LONG ISLAND RAILROAD CAR YARD UNDER BST OF POST OFFICE
LIRR OFFS
LOAD'G
STOR
CAR'G
YOUNG MEN'S CHRISTIAN ASSOCIATION
BALCONIES-1924
C-1ST OFFS-2ND&3RD-4TH
F (RW) TO 1ST
C-1ST
OFFS-3-C-1ST
BUILT-1930
STEEL FRAME CONCRETE
ONE STORY & ROOF HOUSES
F.P.-1922
F.P.-1907
F.P.-1908
F.P.-1909
BUILT-1926-27
ADDED 1928-29
STEEL FRAME CONCRETE
ONE TO 12TH FLS AND VARS
STEEL FR CONC FLS & RF
BUILT-1930
FRAME CONC
ONE STORY & ROOF HOUSES
BUILT-1934
STEEL FRAME CONCRETE
ONE STORY & ROOF HOUSES
BUILT-1924
FRAME CONC
OPEN 1 TO 5
STEEL TRUSS
BUILT OVER PENNSYLVANIA R R STRUCTURE
BUILT OVER APPROACH TO LINCOLN TUNNEL
OPEN TO LINCOLN TUNNEL
PRINTING BOX
PRINTING PLANT
NORTH WALL
SOUTH WALL
EAST WALL
WEST WALL
RETAINING WALL
CONC RAMP TO BST
CONC RAMP TO BST
SCALE 1/16" = 1'-0"
SCALE 1/8" = 1'-0"
SCALE 1/4" = 1'-0"
SCALE 1/2" = 1'-0"
SCALE 3/4" = 1'-0"
SCALE 1" = 1'-0"
SCALE 1 1/2" = 1'-0"
SCALE 3" = 1'-0"
SCALE 6" = 1'-0"
SCALE 12" = 1'-0"
SCALE 24" = 1'-0"
SCALE 48" = 1'-0"
SCALE 1/32" = 1'-0"
SCALE 1/64" = 1'-0"
SCALE 1/128" = 1'-0"
SCALE 1/256" = 1'-0"
SCALE 1/512" = 1'-0"
SCALE 1/1024" = 1'-0"
SCALE 1/2048" = 1'-0"
SCALE 1/4096" = 1'-0"
SCALE 1/8192" = 1'-0"
SCALE 1/16384" = 1'-0"
SCALE 1/32768" = 1'-0"
SCALE 1/65536" = 1'-0"
SCALE 1/131072" = 1'-0"
SCALE 1/262144" = 1'-0"
SCALE 1/524288" = 1'-0"
SCALE 1/1048576" = 1'-0"
SCALE 1/2097152" = 1'-0"
SCALE 1/4194304" = 1'-0"
SCALE 1/8388608" = 1'-0"
SCALE 1/16777216" = 1'-0"
SCALE 1/33554432" = 1'-0"
SCALE 1/67108864" = 1'-0"
SCALE 1/134217728" = 1'-0"
SCALE 1/268435456" = 1'-0"
SCALE 1/536870912" = 1'-0"
SCALE 1/1073741824" = 1'-0"
SCALE 1/2147483648" = 1'-0"
SCALE 1/4294967296" = 1'-0"
SCALE 1/8589934592" = 1'-0"
SCALE 1/17179869184" = 1'-0"
SCALE 1/34359738368" = 1'-0"
SCALE 1/68719476736" = 1'-0"
SCALE 1/137438953472" = 1'-0"
SCALE 1/274877906944" = 1'-0"
SCALE 1/549755813888" = 1'-0"
SCALE 1/1099511627776" = 1'-0"
SCALE 1/2199023255552" = 1'-0"
SCALE 1/4398046511104" = 1'-0"
SCALE 1/8796093022208" = 1'-0"
SCALE 1/17592186044416" = 1'-0"
SCALE 1/35184372088832" = 1'-0"
SCALE 1/70368744177664" = 1'-0"
SCALE 1/140737488355328" = 1'-0"
SCALE 1/281474976710656" = 1'-0"
SCALE 1/562949953421312" = 1'-0"
SCALE 1/1125899906842624" = 1'-0"
SCALE 1/2251799813685248" = 1'-0"
SCALE 1/4503599627370496" = 1'-0"
SCALE 1/9007199254740992" = 1'-0"
SCALE 1/18014398509481984" = 1'-0"
SCALE 1/36028797018963968" = 1'-0"
SCALE 1/72057594037927936" = 1'-0"
SCALE 1/144115188075855872" = 1'-0"
SCALE 1/288230376151711744" = 1'-0"
SCALE 1/576460752303423488" = 1'-0"
SCALE 1/1152921504606846976" = 1'-0"
SCALE 1/2305843009213693952" = 1'-0"
SCALE 1/4611686018427387904" = 1'-0"
SCALE 1/9223372036854775808" = 1'-0"
SCALE 1/18446744073709551616" = 1'-0"
SCALE 1/36893488147419103232" = 1'-0"
SCALE 1/73786976294838206464" = 1'-0"
SCALE 1/147573952589676412928" = 1'-0"
SCALE 1/295147905179352825856" = 1'-0"
SCALE 1/590295810358705651712" = 1'-0"
SCALE 1/1180591620717411303424" = 1'-0"
SCALE 1/2361183241434822606848" = 1'-0"
SCALE 1/4722366482869645213696" = 1'-0"
SCALE 1/9444732965739290427392" = 1'-0"
SCALE 1/18889465931478580854784" = 1'-0"
SCALE 1/37778931862957161709568" = 1'-0"
SCALE 1/75557863725914323419136" = 1'-0"
SCALE 1/151115727451828646838272" = 1'-0"
SCALE 1/302231454903657293676544" = 1'-0"
SCALE 1/604462909807314587353088" = 1'-0"
SCALE 1/1208925819614629174706176" = 1'-0"
SCALE 1/2417851639229258349412352" = 1'-0"
SCALE 1/4835703278458516698824704" = 1'-0"
SCALE 1/9671406556917033397649408" = 1'-0"
SCALE 1/19342813113834066795298816" = 1'-0"
SCALE 1/38685626227668133590597632" = 1'-0"
SCALE 1/77371252455336267181195264" = 1'-0"
SCALE 1/154742504910672534362390528" = 1'-0"
SCALE 1/309485009821345068724781056" = 1'-0"
SCALE 1/618970019642690137449562112" = 1'-0"
SCALE 1/1237940039285380274899124224" = 1'-0"
SCALE 1/2475880078570760549798248448" = 1'-0"
SCALE 1/4951760157141521099596496896" = 1'-0"
SCALE 1/9903520314283042199192993792" = 1'-0"
SCALE 1/19807040628566084398385987584" = 1'-0"
SCALE 1/39614081257132168796771975168" = 1'-0"
SCALE 1/79228162514264337593543950336" = 1'-0"
SCALE 1/158456325028528675187087900672" = 1'-0"
SCALE 1/316912650057057350374175801344" = 1'-0"
SCALE 1/633825300114114700748351602688" = 1'-0"
SCALE 1/1267650600228229401496703205376" = 1'-0"
SCALE 1/2535301200456458802993406410752" = 1'-0"
SCALE 1/5070602400912917605986812821504" = 1'-0"
SCALE 1/10141204801825835211973625643008" = 1'-0"
SCALE 1/20282409603651670423947251286016" = 1'-0"
SCALE 1/40564819207303340847894502572032" = 1'-0"
SCALE 1/81129638414606681695789005144064" = 1'-0"
SCALE 1/162259276829213363391578010288128" = 1'-0"
SCALE 1/324518553658426726783156020576256" = 1'-0"
SCALE 1/649037107316853453566312041152512" = 1'-0"
SCALE 1/1298074214633706907132624082305024" = 1'-0"
SCALE 1/2596148429267413814265248164610048" = 1'-0"
SCALE 1/5192296858534827628530496329220096" = 1'-0"
SCALE 1/10384593717069655257060992658440192" = 1'-0"
SCALE 1/20769187434139310514121985316880384" = 1'-0"
SCALE 1/41538374868278621028243970633760768" = 1'-0"
SCALE 1/83076749736557242056487941267521536" = 1'-0"
SCALE 1/166153499473114484112975882535043072" = 1'-0"
SCALE 1/332306998946228968225951765070086144" = 1'-0"
SCALE 1/664613997892457936451903530140172288" = 1'-0"
SCALE 1/1329227995784915872903807060280344576" = 1'-0"
SCALE 1/2658455991569831745807614120560689152" = 1'-0"
SCALE 1/5316911983139663491615228241121378304" = 1'-0"
SCALE 1/10633823966279326983230456482242756608" = 1'-0"
SCALE 1/21267647932558653966460912964485513216" = 1'-0"
SCALE 1/42535295865117307932921825928971026432" = 1'-0"
SCALE 1/85070591730234615865843651857942052864" = 1'-0"
SCALE 1/170141183460469231731687303715884105728" = 1'-0"
SCALE 1/340282366920938463463374607431768211456" = 1'-0"
SCALE 1/680564733841876926926749214863536422912" = 1'-0"
SCALE 1/1361129467683753853853498429727072845824" = 1'-0"
SCALE 1/2722258935367507707706996859454145691648" = 1'-0"
SCALE 1/5444517870735015415413993718908291383296" = 1'-0"
SCALE 1/10889035741470030830827987437816582766592" = 1'-0"
SCALE 1/21778071482940061661655974875633165533184" = 1'-0"
SCALE 1/43556142965880123323311949751266331066368" = 1'-0"
SCALE 1/87112285931760246646623899502532662132736" = 1'-0"
SCALE 1/174224571863520493293247799005065324265472" = 1'-0"
SCALE 1/348449143727040986586495598010130648530944" = 1'-0"
SCALE 1/696898287454081973172991196020261297061888" = 1'-0"
SCALE 1/1393796574908163946345982392040522594123776" = 1'-0"
SCALE 1/2787593149816327892691964784081045188247552" = 1'-0"
SCALE 1/5575186299632655785383929568162090376495104" = 1'-0"
SCALE 1/11150372599265311570767859136324180752990208" = 1'-0"
SCALE 1/22300745198530623141535718272648361505980416" = 1'-0"
SCALE 1/44601490397061246283071436545296723011960832" = 1'-0"
SCALE 1/89202980794122492566142873090593446023921664" = 1'-0"
SCALE 1/178405961588244985132285746181186892047843328" = 1'-0"
SCALE 1/356811923176489970264571492362373784095686656" = 1'-0"
SCALE 1/713623846352979940529142984724747568191373312" = 1'-0"
SCALE 1/1427247692705959881058285969449495136382746624" = 1'-0"
SCALE 1/2854495385411919762116571938898990272765493248" = 1'-0"
SCALE 1/5708990770823839524233143877797980545530986496" = 1'-0"
SCALE 1/11417981541647679048466287755595961091061972992" = 1'-0"
SCALE 1/22835963083295358096932575511191922182123945984" = 1'-0"
SCALE 1/45671926166590716193865151022383843364247891968" = 1'-0"
SCALE 1/91343852333181432387730302044767688728495783936" = 1'-0"
SCALE 1/182687704666362864775460604089535377456991567872" = 1'-0"
SCALE 1/365375409332725729550921208179070754913983135744" = 1'-0"
SCALE 1/730750818665451459101842416358141509827966271488" = 1'-0"
SCALE 1/1461501637330902918203684832716283019655932542976" = 1'-0"
SCALE 1/2923003274661805836407369665432566039311865085952" = 1'-0"
SCALE 1/5846006549323611672814739330865132078623730171904" = 1'-0"
SCALE 1/11692013098647223345629478661730264157247460343808" = 1'-0"
SCALE 1/23384026197294446691258957323460528314494920687616" = 1'-0"
SCALE 1/46768052394588893382517914646921056628989841375232" = 1'-0"
SCALE 1/93536104789177786765035829293842113257979682750464" = 1'-0"
SCALE 1/187072209578355573530071658587684226515959365500928" = 1'-0"
SCALE 1/374144419156711147060143317175368453031918731001856" = 1'-0"
SCALE 1/748288838313422294120286634350736906063837462003712" = 1'-0"
SCALE 1/1496577676626844588240573268701473812127674924007424" = 1'-0"
SCALE 1/2993155353253689176481146537402947624255349848014848" = 1'-0"
SCALE 1/5986310706507378352962293074805895248510699696029696" = 1'-0"
SCALE 1/11972621413014756705924586149611790497021399392059392" = 1'-0"
SCALE 1/23945242826029513411849172299223580994042798784118784" = 1'-0"
SCALE 1/47890485652059026823698344598447161988085597568237568" = 1'-0"
SCALE 1/95780971304118053647396689196894323976171195136475136" = 1'-0"
SCALE 1/191561942608236107294793378393788647952342390272950272" = 1'-0"
SCALE 1/383123885216472214589586756787577295904684780545900544" = 1'-0"
SCALE 1/766247770432944429179173513575154591809369561091801088" = 1'-0"
SCALE 1/1532495540865888858358347027150309183618739122183602176" = 1'-0"
SCALE 1/3064991081731777716716694054300618367237478244367204352" = 1'-0"
SCALE 1/6129982163463555433433388108601236734474956488734408704" = 1'-0"
SCALE 1/12259964326927110866866776217202473468949912977468817408" = 1'-0"
SCALE 1/24519928653854221733733552434404946937899825954937634816" = 1'-0"
SCALE 1/49039857307708443467467104868809893875799651909875269632" = 1'-0"
SCALE 1/98079714615416886934934209737619787751599303819750539264" = 1'-0"
SCALE 1/196159429230833773869868419475239575503198607639501078528" = 1'-0"
SCALE 1/392318858461667547739736838950479151006397215279002157056" = 1'-0"
SCALE 1/784637716923335095479473677900958302012794430558004314112" = 1'-0"
SCALE 1/1569275433846670190958947355801916604025588861116008628224" = 1'-0"
SCALE 1/3138550867693340381917894711603833208051177722232017256448" = 1'-0"
SCALE 1/6277101735386680763835789423207666416102355444464034512896" = 1'-0"
SCALE 1/12554203470773361527671578846415332832204710888928069025792" = 1'-0"
SCALE 1/25108406941546723055343157692830665664409421777856138051584" = 1'-0"
SCALE 1/50216813883093446110686315385661331328818843555712276103168" = 1'-0"
SCALE 1/100433627766186892221372630771322662657637687111424552206336" = 1'-0"
SCALE 1/200867255532373784442745261542645325315275374222849104412672" = 1'-0"
SCALE 1/401734511064747568885490523085290650630550748445698208825344" = 1'-0"
SCALE 1/803469022129495137770981046170581301261101496891396417650688" = 1'-0"
SCALE 1/1606938044258990275541962092341162602522202993782792835301376" = 1'-0"
SCALE 1/3213876088517980551083924184682325205044405987565585670602752" = 1'-0"
SCALE 1/6427752177035961102167848369364650410088811975131171341205504" = 1'-0"
SCALE 1/12855504354071922204335696738729300820177623950262342682411008" = 1'-0"
SCALE 1/25711008708143844408671393477458601640355247900524685364822016" = 1'-0"
SCALE 1/51422017416287688817342786954917203280710495801049370729644032" = 1'-0"
SCALE 1/102844034832575377634685573909834406561420991602098741459288064" = 1'-0"
SCALE 1/205688069665150755269371147819668813122841983204197482918576128" = 1'-0"
SCALE 1/411376139330301510538742295639337626245683966408394965837152256" = 1'-0"
SCALE 1/822752278660603021077484591278675252491367932816789931674304512" = 1'-0"
SCALE 1/1645504557321206042154969182557350504982735865633579863348609024" = 1'-0"
SCALE 1/3291009114642412084309938365114701009965471731267159726697218048" = 1'-0"
SCALE 1/6582018229284824168619876730229402019930943462534319453394436096" = 1'-0"
SCALE 1/13164036458569648337239753460458804039861886925068638906788872192" = 1'-0"
SCALE 1/26328072917139296674479506921917608079723773850137277813577744384" = 1'-0"
SCALE 1/52656145834278593348959013843835216159447547700274555627155488768" = 1'-0"
SCALE 1/105312291668557186697918027687670432318895095400549111254310977536" = 1'-0"
SCALE 1/210624583337114373395836055375340864637790190801098222508621955072" = 1'-0"
SCALE 1/421249166674228746791672110750681729275580381602196445017243910144" = 1'-0"
SCALE 1/842498333348457493583344221501363458551160763204392890034487820288" = 1'-0"
SCALE 1/1684996666696915987166688442902726917102321526408785780068975640576" = 1'-0"
SCALE 1/3369993333393831974333376885805453834204643052817571560137951281152" = 1'-0"
SCALE 1/6739986666787663948666753771610907668409286105635143120275902562304" = 1'-0"
SCALE 1/13479973333575327897333507543221815336818572211270286240551805124608" = 1'-0"
SCALE 1/26959946667150655794667015086443630673637144422540572481103610249216" = 1'-0"
SCALE 1/53919893334301311589334030172887261347274288845081144962207220498432" = 1'-0"
SCALE 1/107839786668602623178668060345774522694548577690162289924414440996864" = 1'-0"
SCALE 1/215679573337205246357336120691549045389097155380324579848828881993728" = 1'-0"
SCALE 1/431359146674410492714672241383098090778194310760649159697657763987456" = 1'-0"
SCALE 1/862718293348820985429344482766196181556388621521298319395315527974912" = 1'-0"
SCALE 1/1725436586697641970858688965532392363112777243042596638790631055949824" = 1'-0"
SCALE 1/3450873173395283941717377931064784726225554486085193277581262111899648" = 1'-0"
SCALE 1/6901746346790567883434755862129569452451108972170386555162524223799296" = 1'-0"
SCALE 1/13803492693581135766869511724259138904902217944340773110325048447598592" = 1'-0"
SCALE 1/27606985387162271533739023448518277809804435888681546220650096895197184" = 1'-0"
SCALE 1/55213970774324543067478046897036555619608871777363092441300193790394368" = 1'-0"
SCALE 1/110427941548649086134956093794073111239217743554726184882600387580788736" = 1'-0"
SCALE 1/220855883097298172269912187588146222478435487109452369765200775161577472" = 1'-0"
SCALE 1/441711766194596344539824375176292444956870974218904739530401550323154944" = 1'-0"
SCALE 1/883423532389192689079648750352584889913741948437809479060803100646309888" = 1'-0"
SCALE 1/1766847064778385378159297500705169779827483896875618958121606201292619776" = 1'-0"
SCALE 1/3533694129556770756318595001410339559654967793751237916243212402585239552" = 1'-0"
SCALE 1/7067388259113541512637190002820679119309935587502475832486424805170479104" = 1'-0"
SCALE 1/14134776518227083025274380005641358238619871175004951664972849610340958208" = 1'-0"
SCALE 1/28269553036454166050548760011282716477239742350009903329945699220681916416" = 1'-0"
SCALE 1/56539106072908332101097520022565432954479484700019806659891398441363832832" = 1'-0"
SCALE 1/113078212145816664202195040045130865908958969400039613319782796882727665664" = 1'-0"
SCALE 1/226156424291633328404390080090261731817917938800079226639565593765455331328" = 1'-0"
SCALE 1/452312848583266656808780160180523463635835877600158453279131187530910662656" = 1'-0"
SCALE 1/904625697166533313617560320361046927271671755200316906558262375061821325312" = 1'-0"
SCALE 1/1809251394333066627235120640722093854543343510400633813116524750123642650624" = 1'-0"
SCALE 1/3618502788666131254470241281444187709086687020801267626233049500247285301248" = 1'-0"
SCALE 1/7237005577332262508940482562888375418173374041602535252466099000494570602496" = 1'-0"
SCALE 1/14474011154664525017880965125776750836346748083205070504932198000989141204992" = 1'-0"
SCALE 1/28948022309329050035761930251553501672693496166410141009864396001978282409984" = 1'-0"
SCALE 1/57896044618658100071523860503107003345386992332820282019728792003956564819968" = 1'-0"
SCALE 1/115792089237316200143047721006214006690773984665640564039457584007913129639936" = 1'-0"
SCALE 1/231584178474632400286095442012428013381547969331281128078915168015826259279872" = 1'-0"
SCALE 1/463168356949264800572190884024856026763095938662562256157830336031652518559744" = 1'-0"
SCALE 1/926336713898529601144381768049712053526191877325124512315660672063305037119488" = 1'-0"
SCALE 1/1852673427797059202288763536099424107052383754650249024631321344126610074238976" = 1'-0"
SCALE 1/3705346855594118404577527072198848214104767509300498049262642688253220148477952" = 1'-0"
SCALE 1/7410693711188236809155054144397696428209535018600996098525285376506440296955904" = 1'-0"
SCALE 1/14821387422376473618310108288795392856419070037201992197050570753012880593911808" = 1'-0"
SCALE 1/29642774844752947236620216577590785712838140074403984394101141506025761187823616" = 1'-0"
SCALE 1/59285549689505894473240433155181571425676280148807968788202283012051522375647232" = 1'-0"
SCALE 1/118571099379011788946480866310363142851352560297615937576404566024103044751294464" = 1'-0"
SCALE 1/237142198758023577892961732620726285702705120595231875152809132048206089502588928" = 1'-0"
SCALE 1/474284397516047155785923465241452571405410241190463750305618264096412179005177856" = 1'-0"
SCALE 1/948568795032094311571846930482905142810820482380927500611236528192824358010355712" = 1'-0"
SCALE 1/1897137590064188623143693860965810285621640964761855001222473056385648716020711424" = 1'-0"
SCALE 1/3794275180128377246287387721931620571243281929523710002444946112771297432041422848" = 1'-0"
SCALE 1/7588550360256754492574775443863241142486563859047420004889892225542594864082845696" = 1'-0"
SCALE 1/15177100720513508985149550887726482284973127718094840009779784451085189728165691392" = 1'-0"
SCALE 1/30354201441027017970299101775452964569946255436189680019559568902170379456331382784" = 1'-0"
SCALE 1/60708402882054035940598203550905929139892510872379360039119137804340758912662765568" = 1'-0"
SCALE 1/121416805764108071881196407101811858279785021744758720078238275608681517825325531136" = 1'-0"
SCALE 1/242833611528216143762392814203623716559570043489517440156476551217363035650651062272" = 1'-0"
SCALE 1/485667223056432287524785628407247433119140086979034880312953102434726071301302124544" = 1'-0"
SCALE 1/971334446112864575049571256814494866238280173958069760625906204869452142602604249088" = 1'-0"
SCALE 1/1942668892225729150099142513628989732476560347916139521251812409738904285205208498176" = 1'-0"
SCALE 1/3885337784451458300198285027257979464953120695832279042503624819477808570410416996352" = 1'-0"
SCALE 1/7770675568902916600396570054515958929906241391664558085007249638955617140820833992704" = 1'-0"
SCALE 1/15541351137805833200793140109031917859812482783329116170014499277911234281641667985408" = 1'-0"
SCALE 1/31082702275611666401586280218063835719624965566658232340028998555822468563283335970816" = 1'-0"
SCALE 1/62165404551223332803172560436127671439249931133316464680057997111644937126566671941632" = 1'-0"
SCALE 1/124330809102446665606345120872255342878499862266632929360115994223289874253133343883264" = 1'-0"
SCALE 1/248661618204893331212690241744510685756999724533265858720231988446579748506266687766528" = 1'-0"
SCALE 1/497323236409786662425380483488021371513999449066531717440463976893159497012533375533056" = 1'-0"
SCALE 1/994646472819573324850760966976042743027998898133063434880927953786318994025066751066112" = 1'-0"
SCALE 1/1989292945639146649701521933952085486055997796266126869761855907572637988050133502132224" = 1'-0"
SCALE 1/3978585891278293299403043867904170972111995592532253739523711815145275976100267004264448" = 1'-0"
SCALE 1/7957171782556586598806087735808341944223991185064507479047423630290551952200534008528896" = 1'-0"
SCALE 1/15914343565113173197612175471616683888447982370129014958094847260581103904401068017057792" = 1'-0"
SCALE 1/31828687130226346395224350943233367776895964740258029916189694521162207808802136034115584" = 1'-0"
SCALE 1/63657374260452692790448701886466735553791929480516059832379389042324415617604272068231168" = 1'-0"
SCALE 1/127314748520905385580897403772933471107583858961032119664758778084648831235208544136462336" = 1'-0"
SCALE 1/254629497041810771161794807545866942215167717922064239329517556169297662470417088272924672" = 1'-0"
SCALE 1/509258994083621542323589615091733884430335435844128478659035112338595324940834176545849344" = 1'-0"
SCALE 1/1018517988167243084647179230183467768860670871688256957318070224677190649881668353091698688" = 1'-0"
SCALE 1/2037035976334486169294358460366935537721341743376513914636140449354381299763336706183397376" = 1'-0"
SCALE 1/4074071952668972338588716920733871075442683486753027829272280898708762599526673412366794752" = 1'-0"
SCALE 1/8148143905337944677177433841467742150885366973506055658544561797417525199053346824733589504" = 1'-0"
SCALE 1/16296287810675889354354867682935484301770733947012111317088123594835050398106693649467179008" = 1'-0"
SCALE 1/32592575621351778708709735365870968603541467894024222634176247189670100796213387298934358016" = 1'-0"
SCALE 1/65185151242703557417419470731741937207082935788048445268352494379340201592426774597868716032" = 1'-0"
SCALE 1/130370302485407114834838941463483874414165871576096890536704988758680403184853549195737432064" = 1'-0"
SCALE 1/260740604970814229669677882926967748828331743152193781073409977517360806369707098391474864128" = 1'-0"
SCALE 1/521481209941628459339355765853935497656663486304387562146819955034721612739414196782949728256" = 1'-0"
SCALE 1/1042962419883256918678711531707870995313326972608775124293639910069443225478828393565899456512" = 1'-0"
SCALE 1/2085924839766513837357423063415741990626653945217550248587279820138886450957656787131798913024" = 1'-0"
SCALE 1/4171849679533027674714846126831483981253307890435100497174559640277772901915313574263597826048" = 1'-0"
SCALE 1/8343699359066055349429692253662967962506615780870200994349119280555545803830627148527195652096" = 1'-0"
SCALE 1/16687398718132110698859384507325935925013231561740401988698238561110891607661254297054391304192" = 1'-0"
SCALE 1/33374797436264221397718769014651871850026463123480803977396477122221783215322508594108782608384" = 1'-0"
SCALE 1/66749594872528442795437538029303743700052926246961607954792954244443566430645017188217565216768" = 1'-0"
SCALE 1/133499189745056885590875076058607487400105852493923215909585908488887132861290034376435130433536" = 1'-0"
SCALE 1/266998379490113771181750152117214974800211704987846431819171816977774265722580068752870260867072" = 1'-0"
SCALE 1/533996758980227542363500304234429949600423409975692863638343633955548531445160137505740521734144" = 1'-0"
SCALE 1/1067993517960455084727000608468859899200846819951385727276687267911097062890320275011481043468288" = 1'-0"
SCALE 1/2135987035920910169454001216937719798401693639902771454553374535822194125780640550022962086936576" = 1'-0"
SCALE 1/4271974071841820338908002433875439596803387279805542909106749071644388251561281100045924173873152" = 1'-0"
SCALE 1/8543948143683640677816004867750879193606774559611085818213498143288776503122562200091848347746304" = 1'-0"
SCALE 1/17087896287367281355632009735501758387213549119222171636426996286577553006245124400183696695492608" = 1'-0"
SCALE 1/34175792574734562711264019471003516774427098238444343272853992573155106012490248800367393390985216" = 1'-0"
SCALE 1/68351585149469125422528038942007033548854196476888686545707985146310212024980497600734786781970432" = 1'-0"
SCALE 1/136703170298938250845056077884014067097708392953777372091415970292620424049960995201469573563940864" = 1'-0"
SCALE 1/273406340597876501690112155768028134195416785907554744182831940585240848099921990402939147127881728" = 1'-0"
SCALE 1/546812681195753003380224311536056268390833571815109488365663881170481696199843980805878294255763456" = 1'-0"
SCALE 1/1093625362391506006760448623072112536781667143630218976731327762340963392399687961611756588511526912" = 1'-0"
SCALE 1/2187250724783012013520897246144225073563334287260437953462655524681926784799375923223513177023053824" = 1'-0"
SCALE 1/4374501449566024027041794492288450147126668574520875906925311049363853569598751846447026354046107648" = 1'-0"
SCALE 1/8749002899132048054083588984576900294253337149041751813850622098727707139197503692894052708092215296" = 1'-0"
SCALE 1/17498005798264096108167177969153800588506674298083503627701244197455414278395007385788105416184430592" = 1'-0"
SCALE 1/34996011596528192216334355938307601177013348596167007255402488394910828556790014771576210832368861184" = 1'-0"
SCALE 1/69992023193056384432668711876615202354026697192334014510804976789821657113580029543152421664737722368" = 1'-0"
SCALE 1/139984046386112768865337423753230404708053394384668029021609953579643314227160059086304843329475444736" = 1'-0"
SCALE 1/279968092772225537730674847506460809416106788769336058043219907159286628454320118172609686658950889472" = 1'-0"
SCALE 1/559936185544451075461349695012921618832213577538672116086439814318573256908640236345219373317901778944" = 1'-0"
SCALE 1/1119872371088902150922699390025843237664427155077344232172879628637146513817280472690438746635803557888" = 1'-0"
SCALE 1/2239744742177804301845398780051686475328854310154688464345759257274293027634560945380877493271607115776" = 1'-0"
SCALE 1/4479489484355608603690797560103372950657708620309376928691518514548586055269121890761754986543214231552" = 1'-0"
SCALE 1/8958978968711217207381595120206745901315417240618753857383037029097172110538243781523509973086428463104" = 1'-0"
SCALE 1/17917957937422434414763190240413491802630834481237507714766074058194344221076487563047019946172856926208" = 1'-0"
SCALE 1/35835915874844868829526380480826983605261668962475015429532148116388688442152975126094039892345713852416" = 1'-0"
SCALE 1/71671831749689737659052760961653967210523337924950030859064296232777376884305950252188079784691427704832" = 1'-0"
SCALE 1/143343663499379475318105521923307934421046675849900061718128592465554753768611900504376159569382855409664" = 1'-0"
SCALE 1/286687326998758950636211043846615868842093351699800123436257184931109507537223801008752319138765710819328" = 1'-0"
SCALE 1/573374653997517901272422087693231737684186703399600246872514369862219015074447602017504638277531421638656" = 1'-0"
SCALE 1/1146749307995035802544844175386463475368373406799200493745028739724438030148895204035009276555062843277312" = 1'-0"
SCALE 1/2293498615990071605089688350772926950736746813598400987490057479448876060297790408070018553110125686554624" = 1'-0"
SCALE 1/4586997231980143210179376701545853901473493627196801974980114958897752120595580816140037106220251373109248" = 1'-0"
SCALE 1/9173994463960286420358753403091707802946987254393603949960229917795504241191161632280074212440502746218496" = 1'-0"
SCALE 1/18347988927920572840717506806183415605893974508787207899920459835590908482382323264560148424881005492436992" = 1'-0"
SCALE 1/36695977855841145681435013612366831211787949017574415799840919671181816964764646529120296849762010984873984" = 1'-0"
SCALE 1/73391955711682291362870027224733662423575898035148831599681839342363633929529293058240593699524021969747968" = 1'-0"
SCALE 1/146783911423364582725740054449467324847151796070297663199363678684727267859058586116481187399048043939495936" = 1'-0"
SCALE 1/293567822846729165451480108898934649694303592140595326398727357369454535718117172232962374798096087878991872" = 1'-0"
SCALE 1/587135645693458330902960217797869299388607184281190652797454714738909071436234344465924749596192175757983744" = 1'-0"
SCALE 1/1174271291386916661805920435595738598777214368562381305594909429477818142872468688931849499192384351515967488" = 1'-0"
SCALE 1/2348542582773833323611840871191477197554428737124762611189818858955636285744937377863698998384768703031934976" = 1'-0"
SCALE 1/4697085165547666647223681742382954395108857474249525222379637717911272571489874755727397996769537406063869952" = 1'-0"
SCALE 1/9394170331095333294447363484765908790217714948499050444759275435822545142979749511454795993539074812127739904" = 1'-0"
SCALE 1/18788340662190666588894726969531817580435429896998100889518550871645090285959499022909591987078149624255479808" = 1'-0"
SCALE 1/37576681324381333177789453939063635160870859793996201779037101743290180571918998045819183974156299248510959616" = 1'-0"
SCALE 1/75153362648762666355578907878127270321741719587992403558074203486580361143837996091638367948312598497021919232" = 1'-0"
SCALE 1/150306725297525332711157815756254540643483439175984807116148406973160722287675992183276735896625196994043838464" = 1'-0"
SCALE 1/300613450595050665422315631512509081286966878351969614232296813946321444575351984366553471793250393988087676928" = 1'-0"
SCALE 1/601226901190101330844631263024018162573933756703939228464593627892642889150703968733106943586500787976175353856" = 1'-0"
SCALE 1/1202453802380202661689262526048036325147867513407878456929187255785285778301407937466213887173001575952350707712" = 1'-0"
SCALE 1/2404907604760405323378525052096072650295735026815756913858374511570571556602815874932427774346003151904701415424" = 1'-0"
SCALE 1/4809815209520810646757050104192145300591470053631513827716749023141143113205631749864855548692006303809402830848" = 1'-0"
SCALE 1/9619630419041621293514100208384290601182940107263027655433498046282286226411263499729711097384012607618805661696" = 1'-0"
SCALE 1/19239260838083242587028200416768581202365880214526055310866996092564572452822526999459422194768025215237611323392" = 1'-0"
SCALE 1/38478521676166485174056400833537162404731760429052110621733992185129144905645053998918844389536050430475222646784" = 1'-0"
SCALE 1/76957043352332970348112801667074324809463520858104221243467984370258289811290107997837688779072100860950445293568" = 1'-0"
SCALE 1/153914086704665940696225603334148649618927041716208442486935968740516579622580215995675377558144201721900890587136" = 1'-0"
SCALE 1/307828173409331881392451206668297299237854083432416884973871937481033159245160431991350755116288403443801781174272" = 1'-0"
SCALE 1/615656346818663762784902413336594598475708166864833769947743874962066318490320863982701510232576806887603562348544" = 1'-0"
SCALE 1/1231312693637327525569804826673189196951416333729667539895487749924132636980641727965403020465153613775207124697088" = 1'-0"
SCALE 1/2462625387274655051139609653346378393902832667459335079790975499848265273961283455930806040930307227550414249394176" = 1'-0"
SCALE 1/4925250774549310102279219306692756787805665334918670159581950999696530547922566911861612081860614455100828498788352" = 1'-0"
SCALE 1/9850501549098620204558438613385513575611330669837340319163901999393061095845133823723224163721228910201656997576704" = 1'-0"
SCALE 1/19701003098197240409116877226771027151222661339674680638327803998786122191690267647446448327442457820403313995153408" = 1'-0"
SCALE 1/39402006196394480818233754453542054302445322679349361276655607997572244383380535294892896654884915640806627990306816" = 1'-0"
SCALE 1/78804012392788961636467508907084108604890645358698722553311215995144488766761070589785793309769831281613255980613632" = 1'-0"
SCALE 1/157608024785577923272935017814168217209781290717397445106622431990288977533522141179571586619539662563226511961227264" = 1'-0"
SCALE 1/315216049571155846545870035628336434419562581434794890213244863980577955067044282359143173239079325126453023922454528" = 1'-0"
SCALE 1/630432099142311693091740071256672868839125162869589780426489727961155910134088564718286346478158650252906047844909056" = 1'-0"
SCALE 1/1260864198284623386183480142513345737678250325739179560852979455922311820268177129436572692956317300505812095689818112" = 1'-0"
SCALE 1/2521728396569246772366960285026691475356500651478359121705958911844623640536354258873145385912634601011624191379636224" = 1'-0"
SCALE 1/5043456793138493544733920570053382950713001302956718243411917823689247281072708517746290771825269202023248382759272448" = 1'-0"
SCALE 1/10086913586276987089467841140106765901426002605913436486823835647378494562145417035492581543650538404046496765518544896" = 1'-0"
SCALE 1/20173827172553974178935682280213531802852005211826872973647671294756989124290834070985163087301076808092993531037089792" = 1'-0"
SCALE 1/40347654345107948357871364560427063605704010423653745947295342589513978248581668141970326174602153616185987062074179584" = 1'-0"
SCALE 1/80695308690215896715742729120854127211408020847307491894590685178027956497163336283940652349204307232371974124148359168" = 1'-0"
SCALE 1/161390617380431793431485458241708254422816041694614983789181370356055912994326672567881304698408614464743948248296718336" = 1'-0"
SCALE 1/322781234760863586862970916483416508845632083389229967578362740712111825988653345135762609396817228929487896496593436672" = 1'-0"
SCALE 1/645562469521727173725941832966833017691264166778459935156725481424223651977306690271525218793634457858975792993186873344" = 1'-0"
SCALE 1/1291124939043454347451883665933666035382528333556919870313450962848447303954613380543050437587268915717951585986373746688" = 1'-0"
SCALE 1/2582249878086908694903767331867332070765056667113839740626901925696894607909226761086100875174537831435903171972747493376" = 1'-0"
SCALE 1/5164499756173817389807534663734664141530113334227679481253803851393789215818453522172201750349075662871806343945494986752" = 1'-0"
SCALE 1/10328999512347634779615069327469328283060226668455358962507607702787578431636907044344403500698151325743612687890989973504" = 1'-0"
SCALE 1/20657999024695269559230138654938656566120453336910717925015215405575156863273814088688807001396302651487225375781979947008" = 1'-0"
SCALE 1/41315998049390539118460277309877313132240906673821435850030430811150313

2002 Certified Sanborn Map

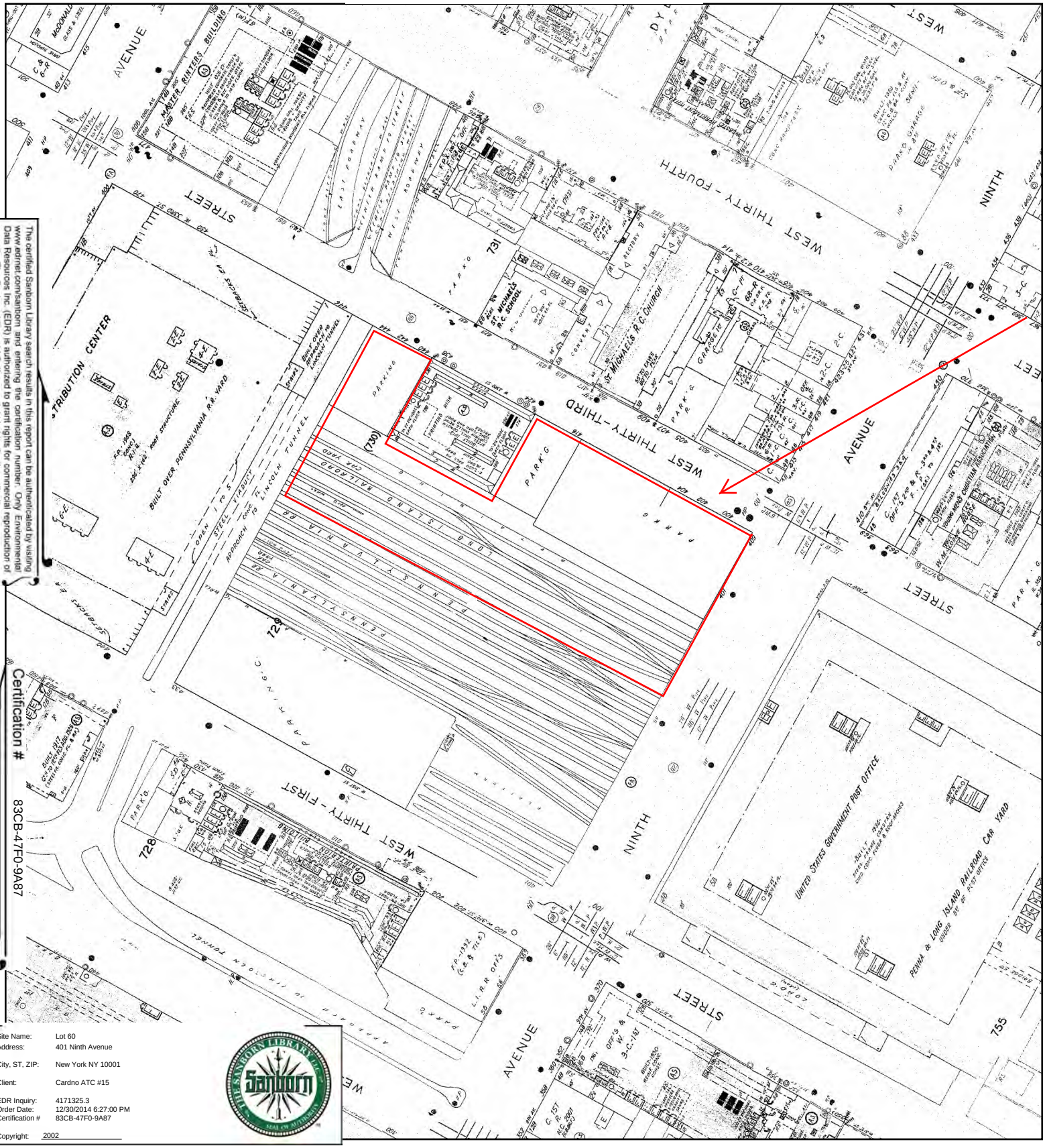

The certified Sanborn Library search results in this report can be authenticated by visiting www.edrnet.com/sanborn and entering the certification number. Only Environmental Data Resources Inc. (EDR) is authorized to grant rights for commercial reproduction of maps by The Sanborn Library LLC, the copyright holder for the collection.

Certification # 83CB-47F0-9A87

Site Name:	Lot 60
Address:	401 Ninth Avenue
City, ST, ZIP:	New York NY 10001
Client:	Cardno ATC #15
EDR Inquiry:	4171325.3
Order Date:	12/30/2014 6:27:00 PM
Certification #	83CB-47F0-9A87
Copyright:	2002

This Certified Sanborn Map combines the following sheets.
Outlined areas indicate map sheets within the collection.

0 Feet 150 300 600

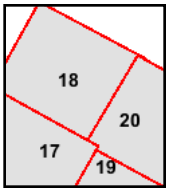

Volume 5S, Sheet 17
Volume 5S, Sheet 18
Volume 5S, Sheet 19
Volume 5S, Sheet 20

N

2001 Certified Sanborn Map

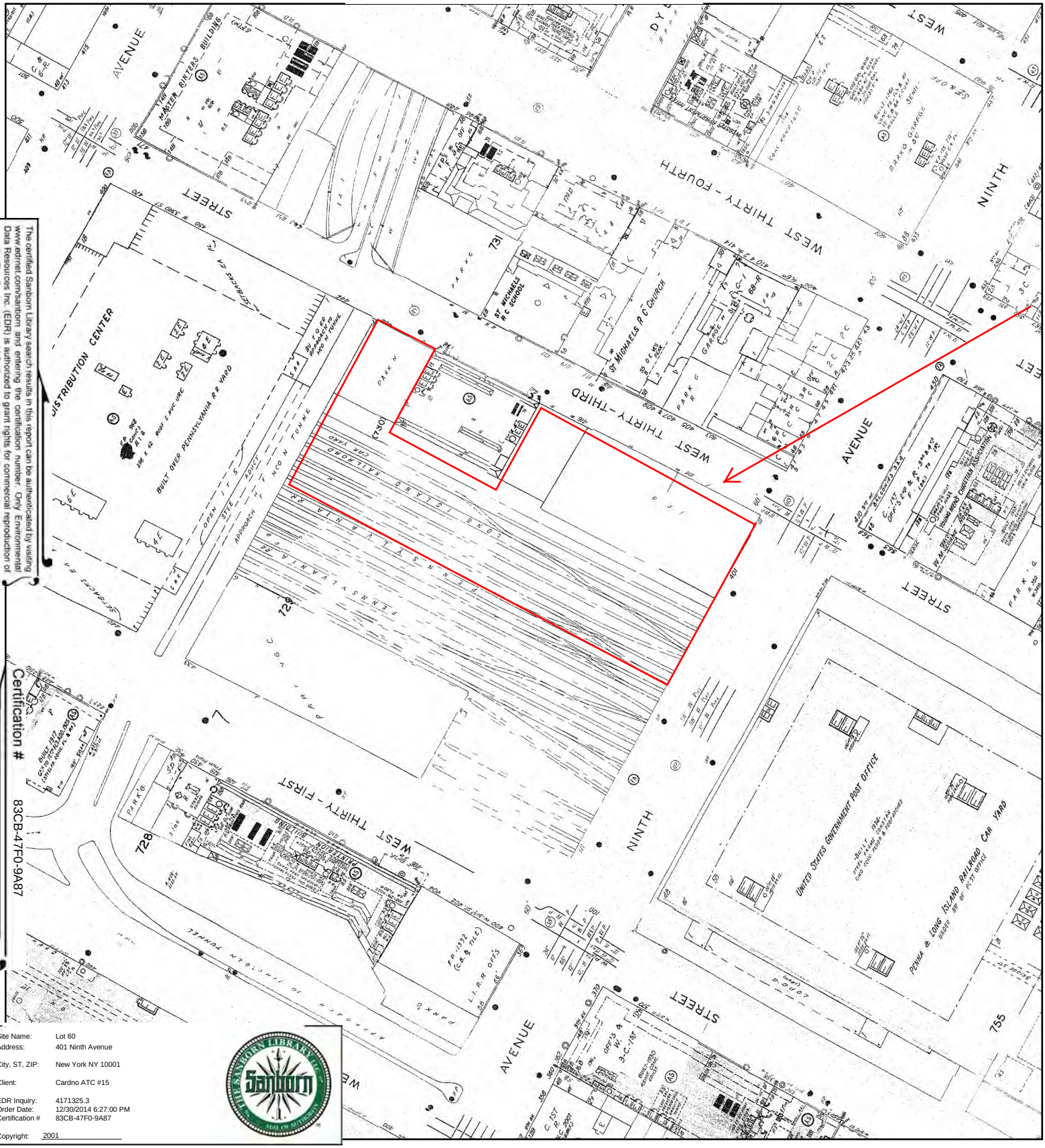

The certified Sanborn Library search results in this report can be authenticated by visiting www.edrnet.com/sanborn and entering the certification number. Only Environmental Data Resources Inc. (EDR) is authorized to grant rights for commercial reproduction of maps by The Sanborn Library LLC, the copyright holder for the collection.

Certification # 83CB-47F0-9A87

Site Name:	Lot 60
Address:	401 Ninth Avenue
City, ST, ZIP:	New York NY 10001
Client:	Cardno ATC #15
EDR Inquiry:	4171325.3
Order Date:	12/30/2014 6:27:00 PM
Certification #	83CB-47F0-9A87
Copyright:	2001

This Certified Sanborn Map combines the following sheets.
Outlined areas indicate map sheets within the collection.

0 Feet 150 300 600

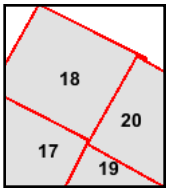

Volume 5S, Sheet 17
Volume 5S, Sheet 18
Volume 5S, Sheet 19
Volume 5S, Sheet 20

N

1996 Certified Sanborn Map

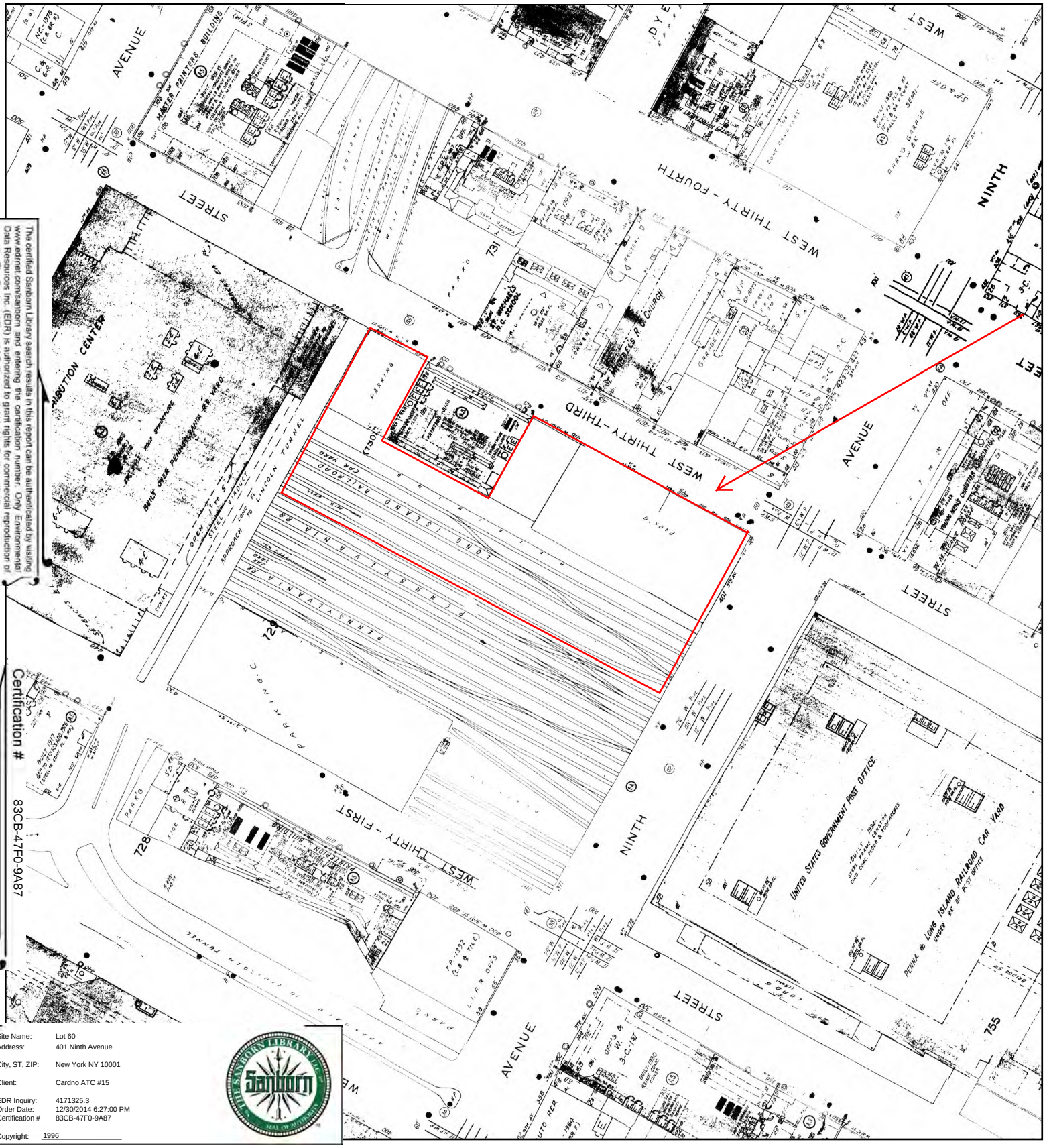

The certified Sanborn Library search results in this report can be authenticated by visiting www.edrnet.com/sanborn and entering the certification number. Only Environmental Data Resources Inc. (EDR) is authorized to grant rights for commercial reproduction of maps by The Sanborn Library LLC, the copyright holder for the collection.

Certification # 83CB-47F0-9A87

Site Name:	Lot 60
Address:	401 Ninth Avenue
City, ST, ZIP:	New York NY 10001
Client:	Cardno ATC #15
EDR Inquiry:	4171325.3
Order Date:	12/30/2014 6:27:00 PM
Certification #	83CB-47F0-9A87
Copyright:	1996

This Certified Sanborn Map combines the following sheets.
Outlined areas indicate map sheets within the collection.

0 Feet 150 300 600

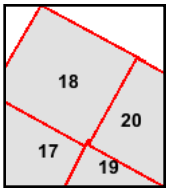

Volume 5S, Sheet 17
Volume 5S, Sheet 18
Volume 5S, Sheet 19
Volume 5S, Sheet 20

N

1995 Certified Sanborn Map

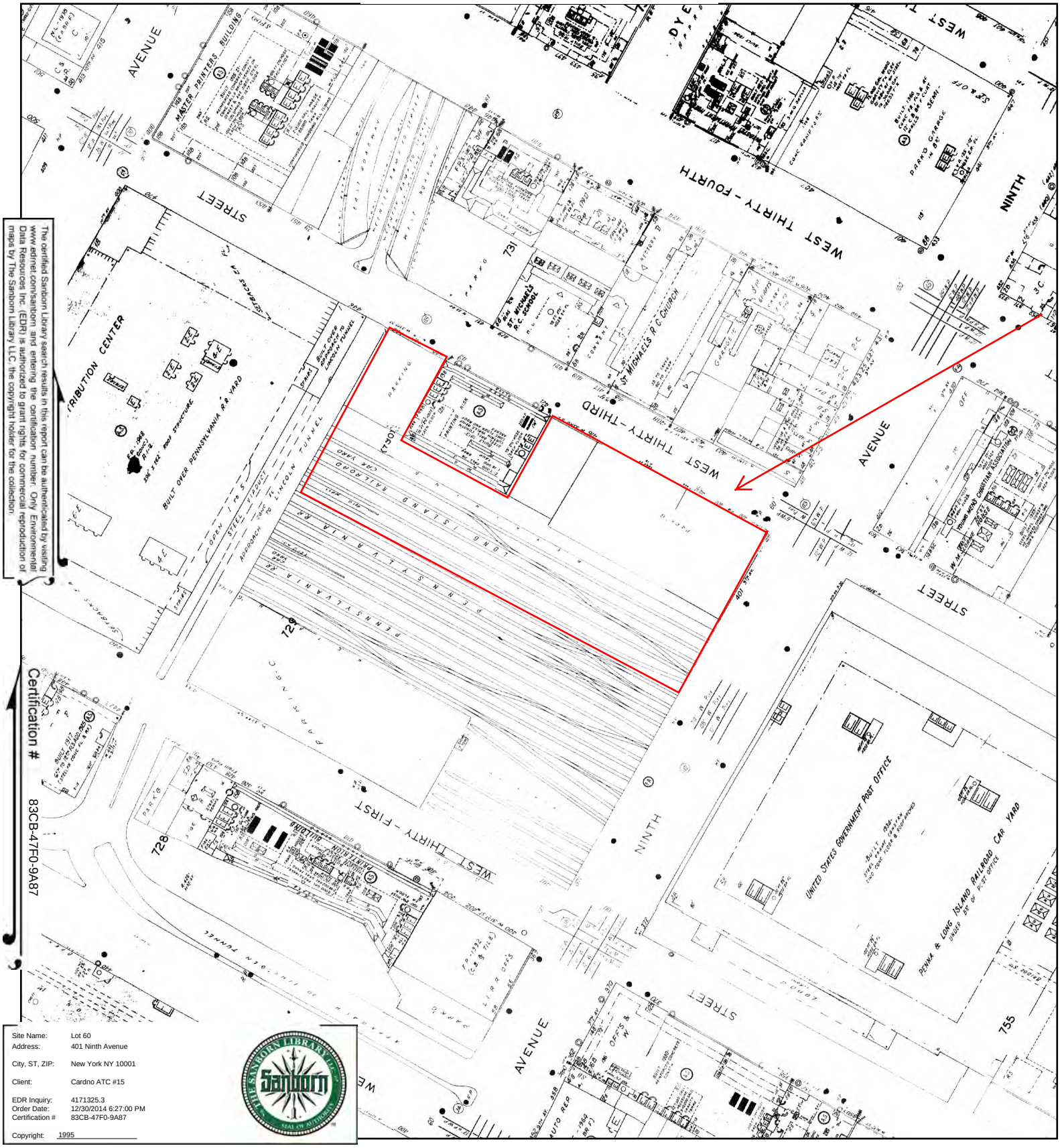

The certified Sanborn Library search results in this report can be authenticated by visiting www.edrnet.com/sanborn and entering the certification number. Only Environmental Data Resources Inc. (EDR) is authorized to grant rights for commercial reproduction of maps by The Sanborn Library LLC, the copyright holder for the collection.

Certification # 83CB-47F0-9A87

Site Name:	Lot 60
Address:	401 Ninth Avenue
City, ST, ZIP:	New York NY 10001
Client:	Cardno ATC #15
EDR Inquiry:	4171325.3
Order Date:	12/30/2014 6:27:00 PM
Certification #	83CB-47F0-9A87
Copyright:	1995

This Certified Sanborn Map combines the following sheets.
Outlined areas indicate map sheets within the collection.

0 Feet 150 300 600

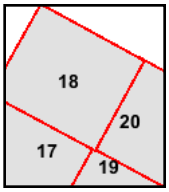

Volume 5S, Sheet 17
Volume 5S, Sheet 18
Volume 5S, Sheet 19
Volume 5S, Sheet 20

N

1994 Certified Sanborn Map

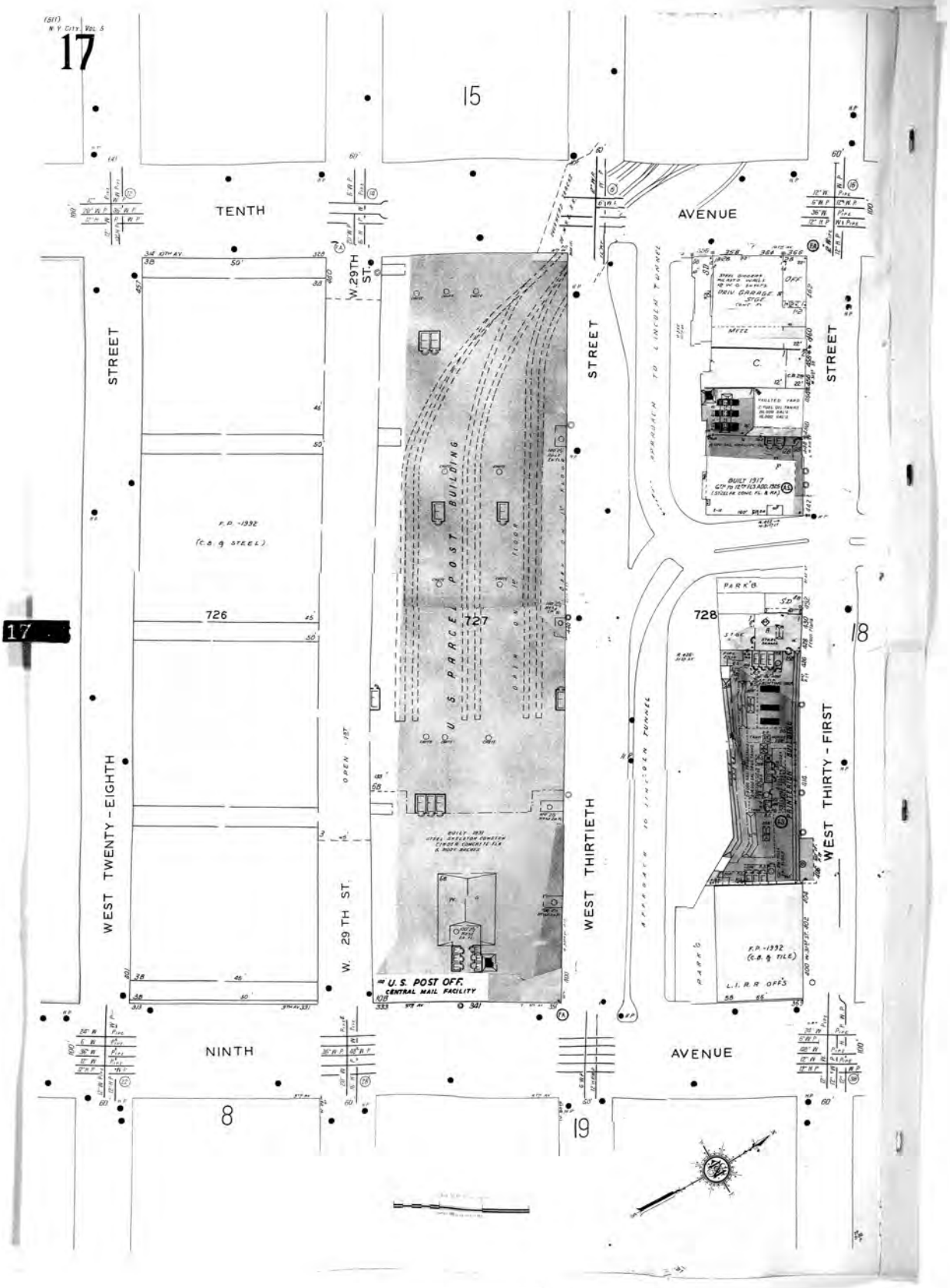

© 1994 Sanborn Co., EDR Sanborn, Inc.

The certified Sanborn Library search results in this report can be authenticated by visiting www.edrnet.com/sanborn and entering the certification number. Only Environmental Data Resources Inc. (EDR) is authorized to grant rights for commercial reproduction of maps by The Sanborn Library LLC, the copyright holder for the collection.

Certification # 83CB-47F0-9A87

Site Name:	Lot 60
Address:	401 Ninth Avenue
City, ST, ZIP:	New York NY 10001
Client:	Cardno ATC #15
EDR Inquiry:	4171325.3
Order Date:	12/30/2014 6:27:00 PM
Certification #	83CB-47F0-9A87
Copyright:	1994

1994 Certified Sanborn Map

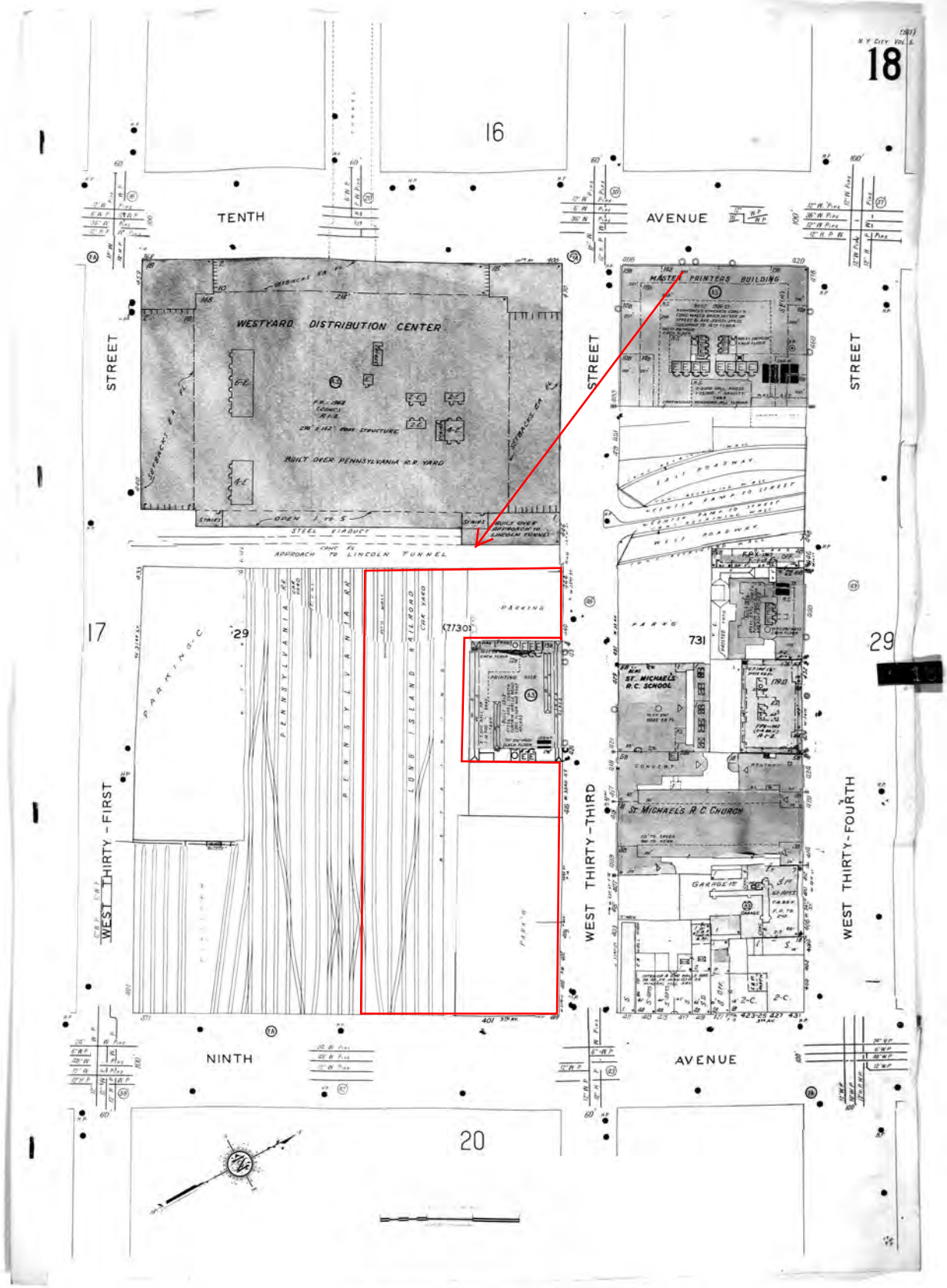

©1994 Sanborn Co., EDR Sanborn, Inc.

The certified Sanborn Library search results in this report can be authenticated by visiting www.edrnet.com/sanborn and entering the certification number. Only Environmental Data Resources Inc. (EDR) is authorized to grant rights for commercial reproduction of maps by The Sanborn Library LLC, the copyright holder for the collection.

Certification # 83CB-47F0-9A87

Site Name:	Lot 60
Address:	401 Ninth Avenue
City, ST, ZIP:	New York NY 10001
Client:	Cardno ATC #15
EDR Inquiry:	4171325.3
Order Date:	12/30/2014 6:27:00 PM
Certification #	83CB-47F0-9A87
Copyright:	1994

1994 Certified Sanborn Map

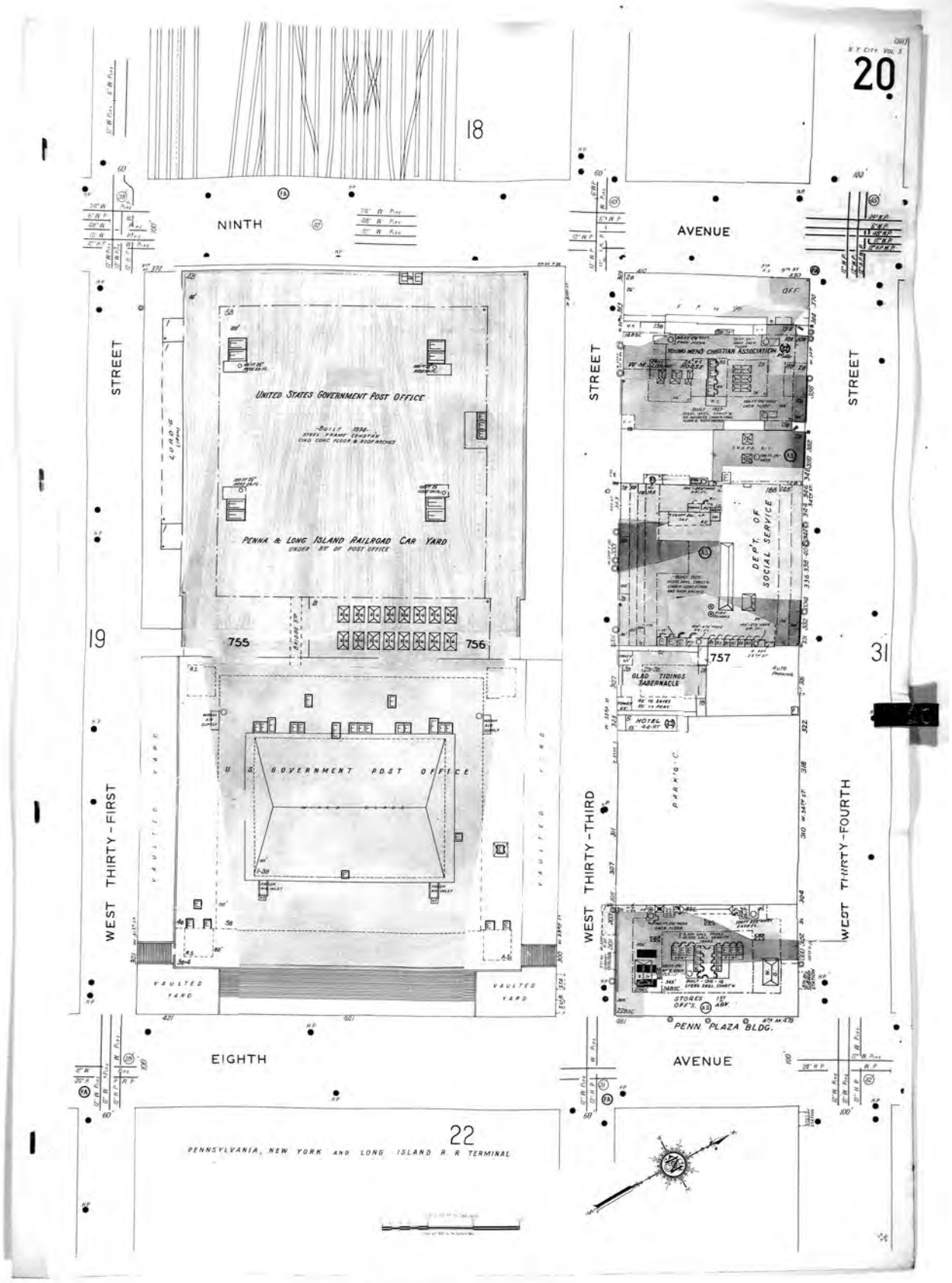

©1994 Sanborn Co., EDR Sanborn, Inc.

The certified Sanborn Library search results in this report can be authenticated by visiting www.edrnet.com/sanborn and entering the certification number. Only Environmental Data Resources Inc. (EDR) is authorized to grant rights for commercial reproduction of maps by The Sanborn Library LLC, the copyright holder for the collection.

Certification # 83CB-47F0-9A87

Site Name:	Lot 60
Address:	401 Ninth Avenue
City, ST, ZIP:	New York NY 10001
Client:	Cardno ATC #15
EDR Inquiry:	4171325.3
Order Date:	12/30/2014 6:27:00 PM
Certification #	83CB-47F0-9A87
Copyright:	1994

1994 Certified Sanborn Map



© 1994 Sanborn Co., EDR Sanborn, Inc

The certified Sanborn Library search results in this report can be authenticated by visiting www.edrnet.com/sanborn and entering the certification number. Only Environmental Data Resources Inc. (EDR) is authorized to grant rights for commercial reproduction of maps by The Sanborn Library LLC, the copyright holder for the collection.

Certification # 83CB-47F0-9A87

Site Name:	Lot 60
Address:	401 Ninth Avenue
City, ST, ZIP:	New York NY 10001
Client:	Cardno ATC #15
EDR Inquiry:	4171325.3
Order Date:	12/30/2014 6:27:00 PM
Certification #	83CB-47F0-9A87
Copyright:	1994

1993 Certified Sanborn Map

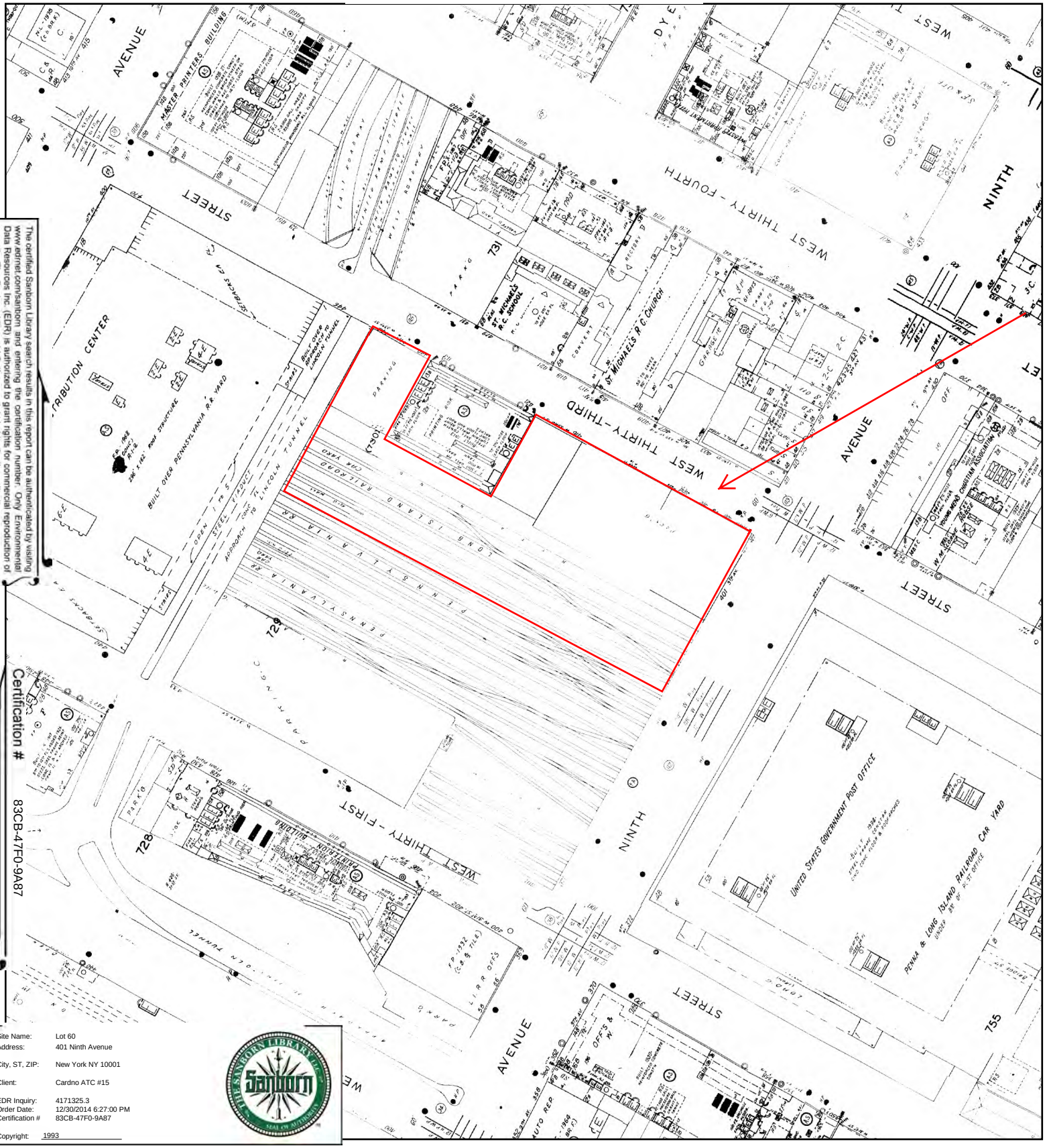

The certified Sanborn Library search results in this report can be authenticated by visiting www.edrnet.com/sanborn and entering the certification number. Only Environmental Data Resources Inc. (EDR) is authorized to grant rights for commercial reproduction of maps by The Sanborn Library LLC, the copyright holder for the collection.

Certification # 83CB-47F0-9A87

Site Name:	Lot 60
Address:	401 Ninth Avenue
City, ST, ZIP:	New York NY 10001
Client:	Cardno ATC #15
EDR Inquiry:	4171325.3
Order Date:	12/30/2014 6:27:00 PM
Certification #	83CB-47F0-9A87
Copyright:	1993

This Certified Sanborn Map combines the following sheets.
Outlined areas indicate map sheets within the collection.

0 Feet 150 300 600

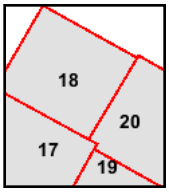

Volume 5S, Sheet 18
Volume 5S, Sheet 19
Volume 5S, Sheet 20
Volume 5S, Sheet 17

N

1992 Certified Sanborn Map

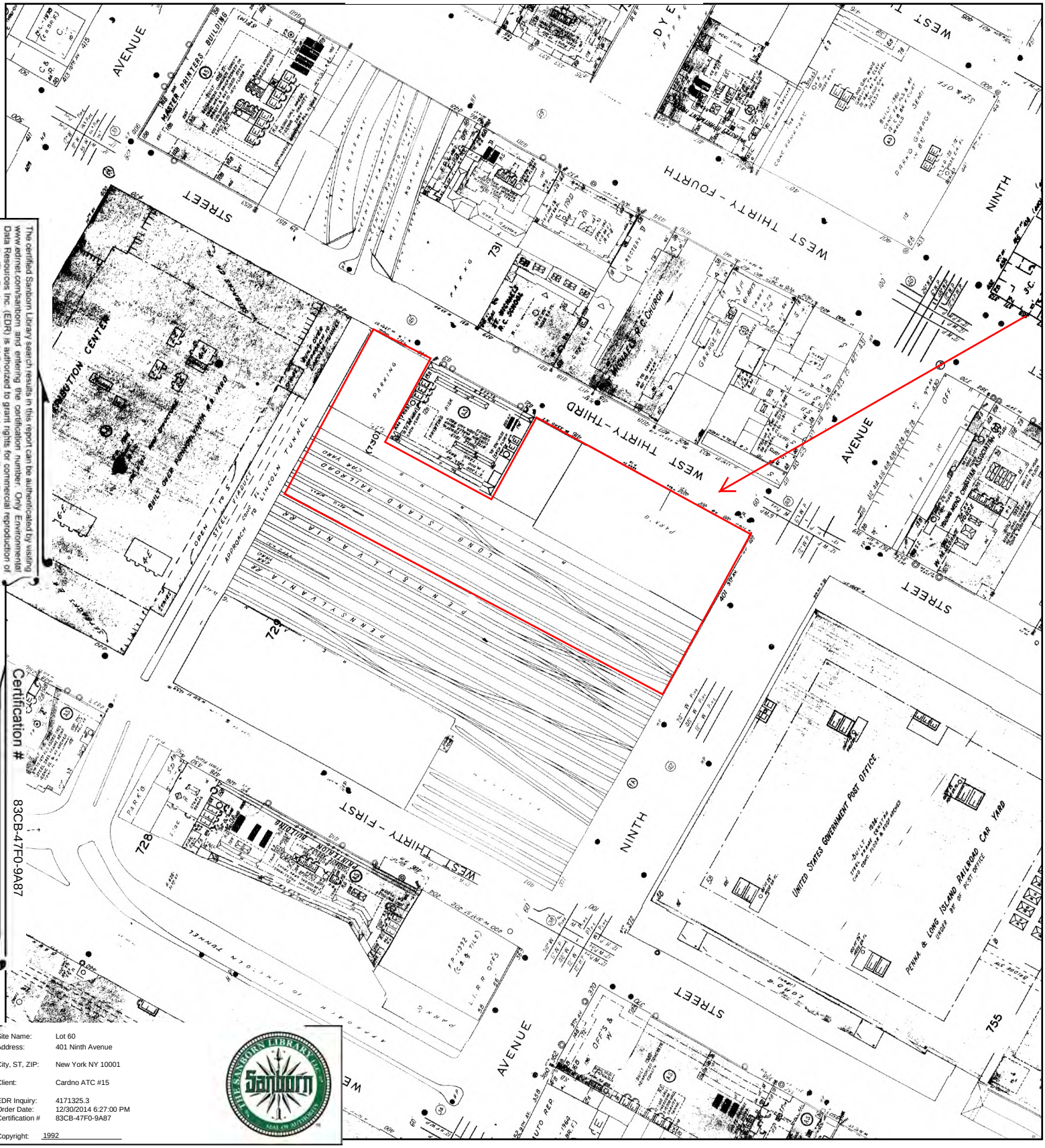

The certified Sanborn Library search results in this report can be authenticated by visiting www.edrnet.com/sanborn and entering the certification number. Only Environmental Data Resources Inc. (EDR) is authorized to grant rights for commercial reproduction of maps by The Sanborn Library LLC, the copyright holder for the collection.

Certification # 83CB-47F0-9A87

Site Name:	Lot 60
Address:	401 Ninth Avenue
City, ST, ZIP:	New York NY 10001
Client:	Cardno ATC #15
EDR Inquiry:	4171325.3
Order Date:	12/30/2014 6:27:00 PM
Certification #	83CB-47F0-9A87
Copyright:	1992

This Certified Sanborn Map combines the following sheets.
Outlined areas indicate map sheets within the collection.

0 Feet 150 300 600

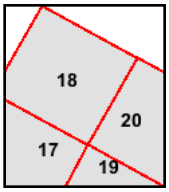

Volume 5S, Sheet 17
Volume 5S, Sheet 18
Volume 5S, Sheet 19
Volume 5S, Sheet 20

N

1991 Certified Sanborn Map

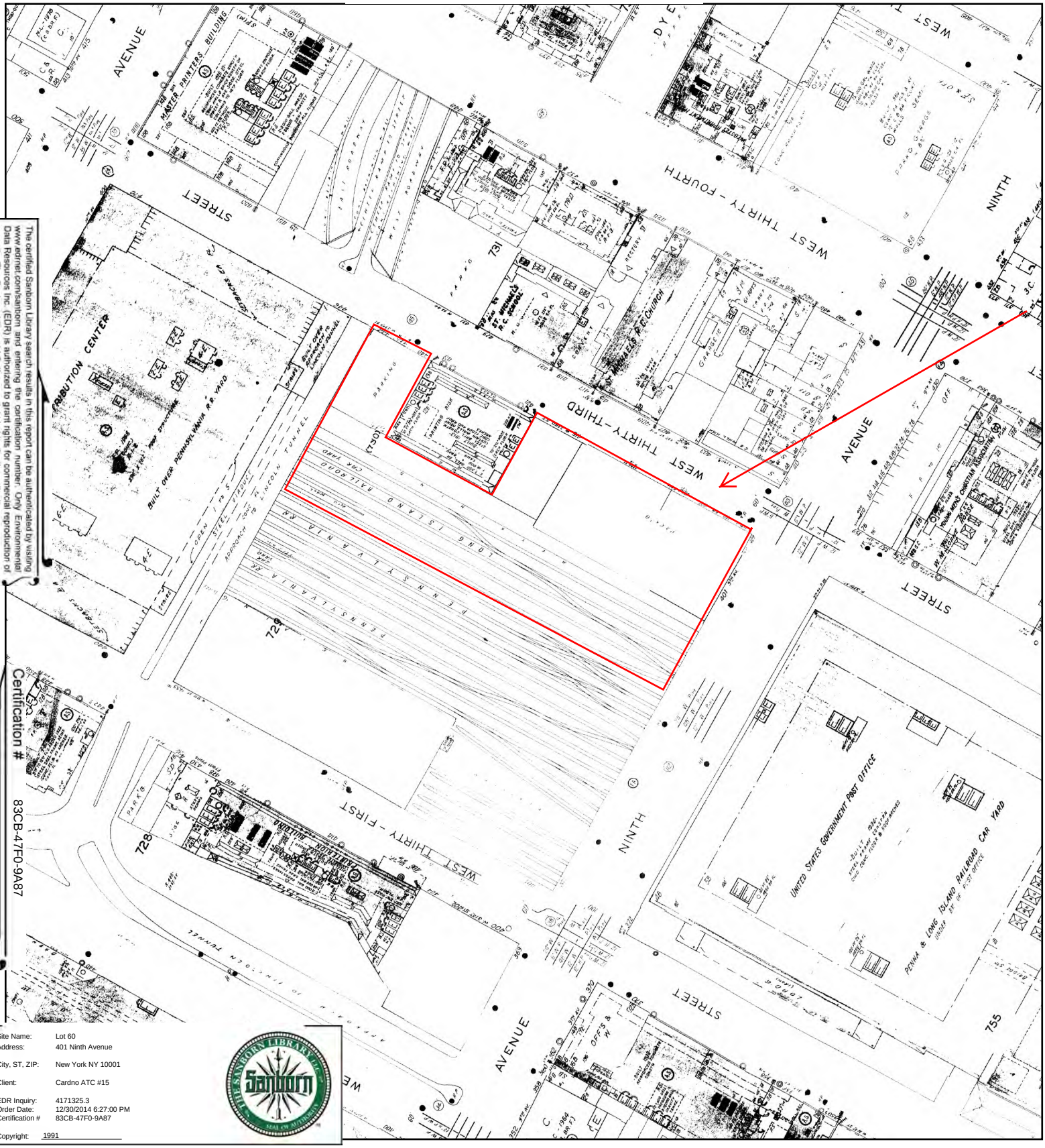

The certified Sanborn Library search results in this report can be authenticated by visiting www.edrnet.com/sanborn and entering the certification number. Only Environmental Data Resources Inc. (EDR) is authorized to grant rights for commercial reproduction of maps by The Sanborn Library LLC, the copyright holder for the collection.

Certification # 83CB-47F0-9A87

Site Name:	Lot 60
Address:	401 Ninth Avenue
City, ST, ZIP:	New York NY 10001
Client:	Cardno ATC #15
EDR Inquiry:	4171325.3
Order Date:	12/30/2014 6:27:00 PM
Certification #	83CB-47F0-9A87
Copyright:	1991

This Certified Sanborn Map combines the following sheets.
Outlined areas indicate map sheets within the collection.

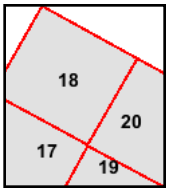

Volume 5S, Sheet 19
Volume 5S, Sheet 20
Volume 5S, Sheet 17
Volume 5S, Sheet 18

0 Feet 150 300 600

N

1988 Certified Sanborn Map

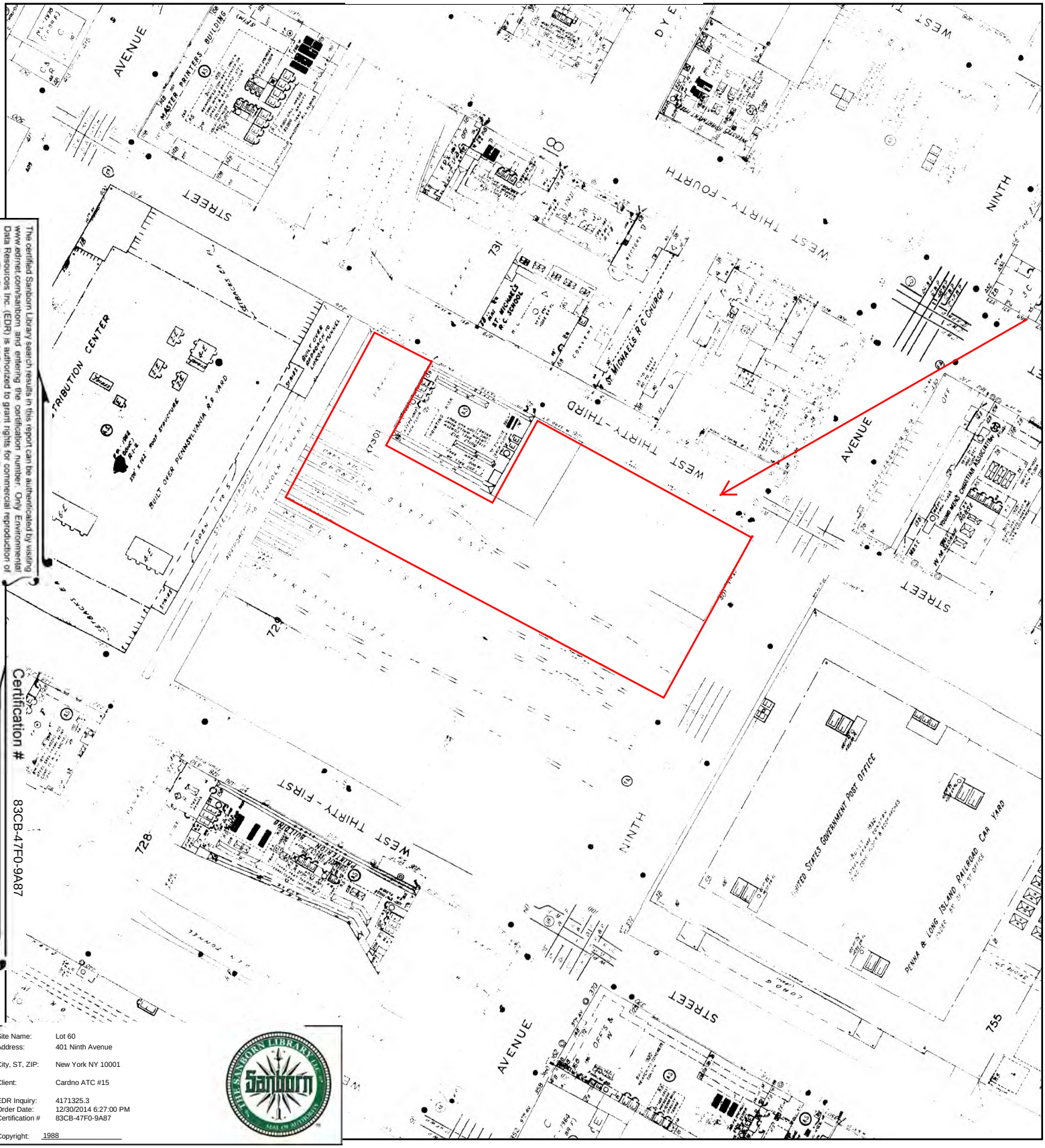

The certified Sanborn Library search results in this report can be authenticated by visiting www.edrnet.com/sanborn and entering the certification number. Only Environmental Data Resources Inc. (EDR) is authorized to grant rights for commercial reproduction of maps by The Sanborn Library LLC, the copyright holder for the collection.

Certification # 83CB-47F0-9A87

Site Name:	Lot 60
Address:	401 Ninth Avenue
City, ST, ZIP:	New York NY 10001
Client:	Cardno ATC #15
EDR Inquiry:	4171325.3
Order Date:	12/30/2014 6:27:00 PM
Certification #	83CB-47F0-9A87
Copyright:	1988

This Certified Sanborn Map combines the following sheets.
Outlined areas indicate map sheets within the collection.

0 Feet 150 300 600

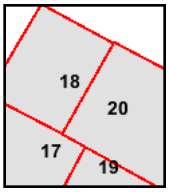

Volume 5S, Sheet 17
Volume 5S, Sheet 18
Volume 5S, Sheet 19
Volume 5S, Sheet 20

N

1987 Certified Sanborn Map

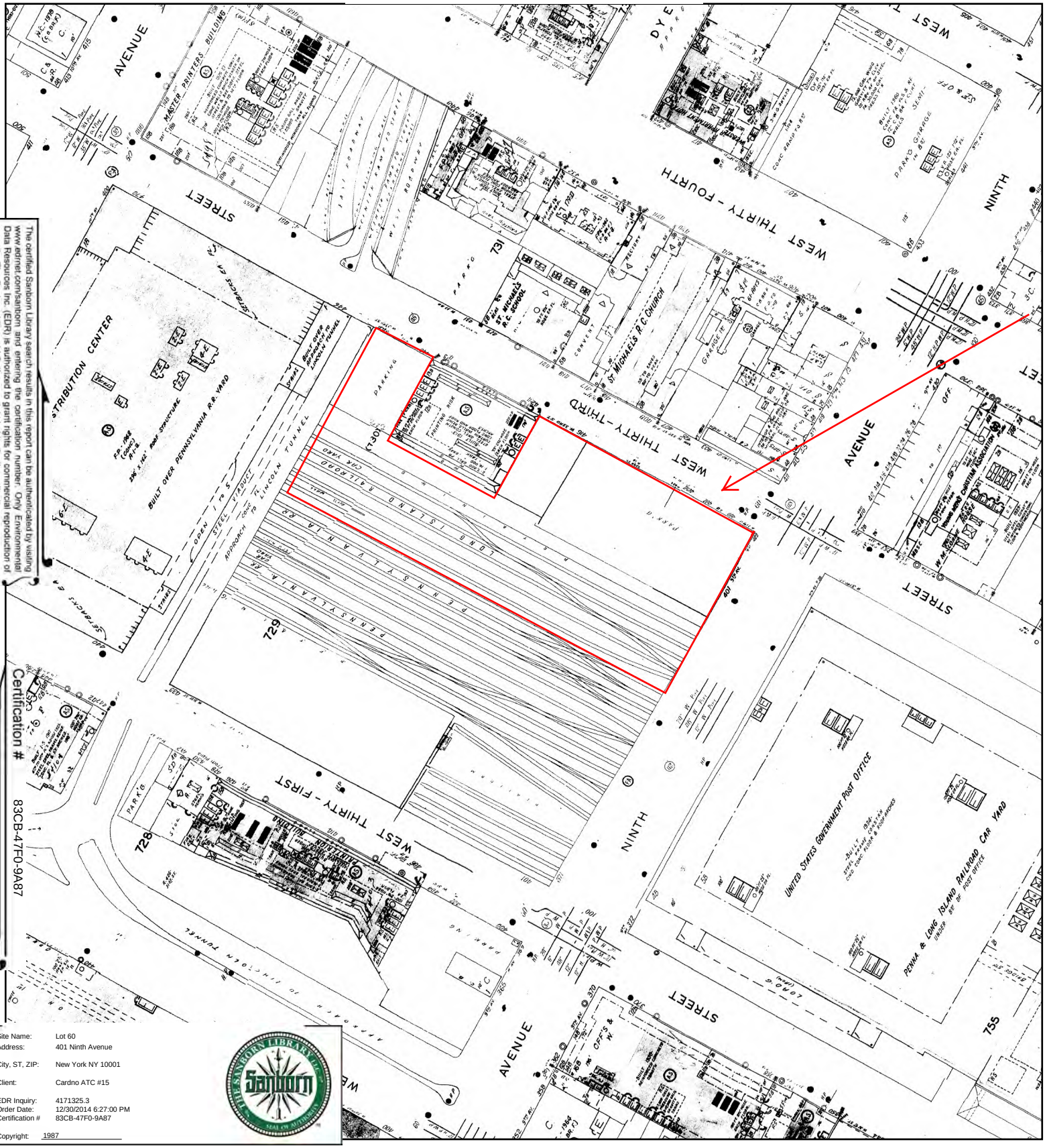

The certified Sanborn Library search results in this report can be authenticated by visiting www.edrnet.com/sanborn and entering the certification number. Only Environmental Data Resources Inc. (EDR) is authorized to grant rights for commercial reproduction of maps by The Sanborn Library LLC, the copyright holder for the collection.

Certification # 83CB-47F0-9A87

Site Name:	Lot 60
Address:	401 Ninth Avenue
City, ST, ZIP:	New York NY 10001
Client:	Cardno ATC #15
EDR Inquiry:	4171325.3
Order Date:	12/30/2014 6:27:00 PM
Certification #	83CB-47F0-9A87
Copyright:	1987

This Certified Sanborn Map combines the following sheets.
Outlined areas indicate map sheets within the collection.

0 Feet 150 300 600

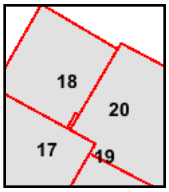

Volume 5S, Sheet 17
Volume 5S, Sheet 18
Volume 5S, Sheet 19
Volume 5S, Sheet 20

N

1985 Certified Sanborn Map

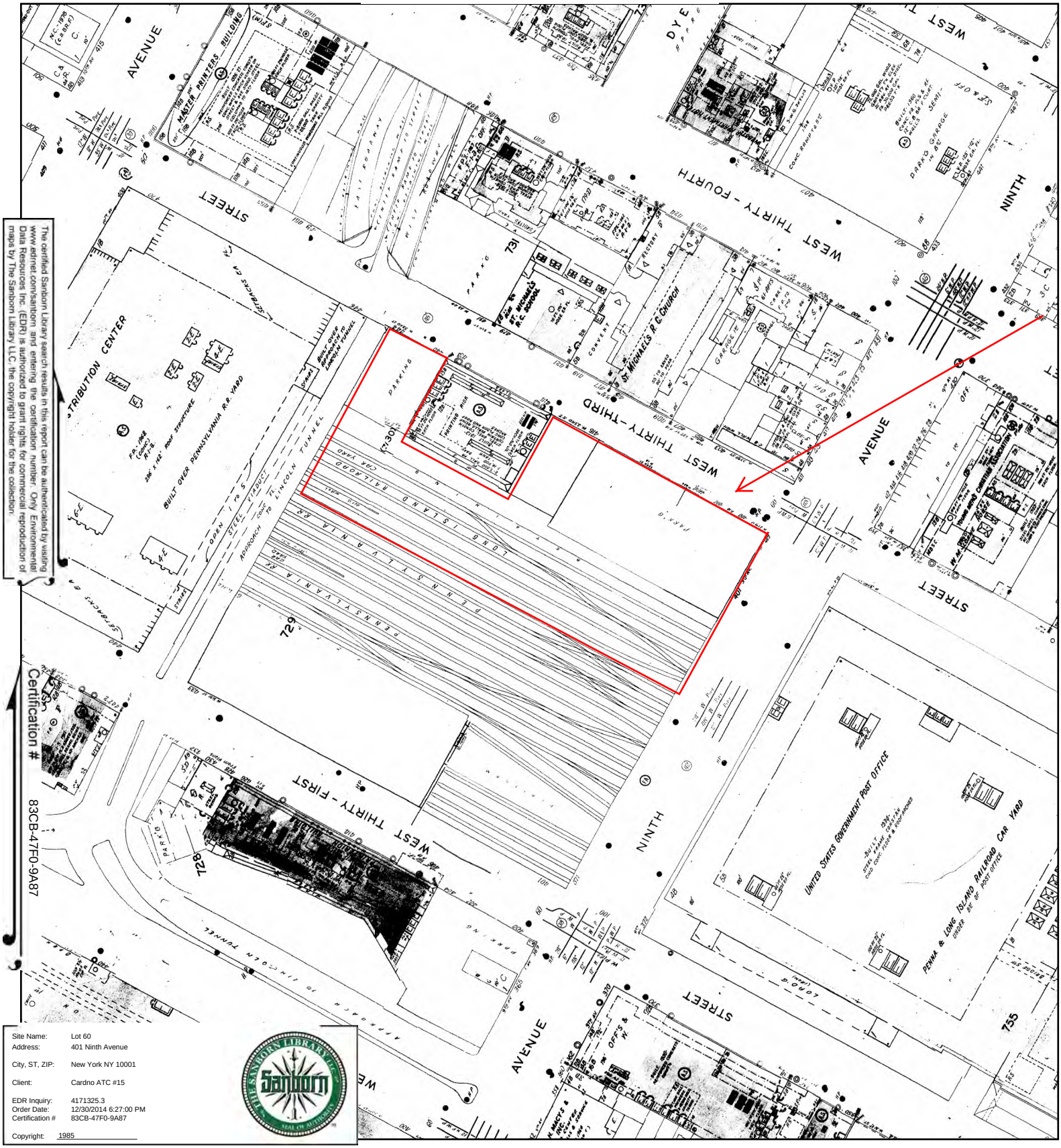

The certified Sanborn Library search results in this report can be authenticated by visiting www.edrnet.com/sanborn and entering the certification number. Only Environmental Data Resources Inc. (EDR) is authorized to grant rights for commercial reproduction of maps by The Sanborn Library LLC, the copyright holder for the collection.

Certification # 83CB-47F0-9A87

Site Name:	Lot 60
Address:	401 Ninth Avenue
City, ST, ZIP:	New York NY 10001
Client:	Cardno ATC #15
EDR Inquiry:	4171325.3
Order Date:	12/30/2014 6:27:00 PM
Certification #	83CB-47F0-9A87
Copyright:	1985

This Certified Sanborn Map combines the following sheets.
Outlined areas indicate map sheets within the collection.

0 Feet 150 300 600

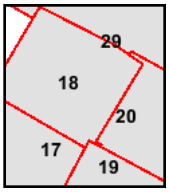

Volume 5S, Sheet 17
Volume 5S, Sheet 18
Volume 5S, Sheet 19
Volume 5S, Sheet 20
Volume 5S, Sheet 29

N

1982 Certified Sanborn Map

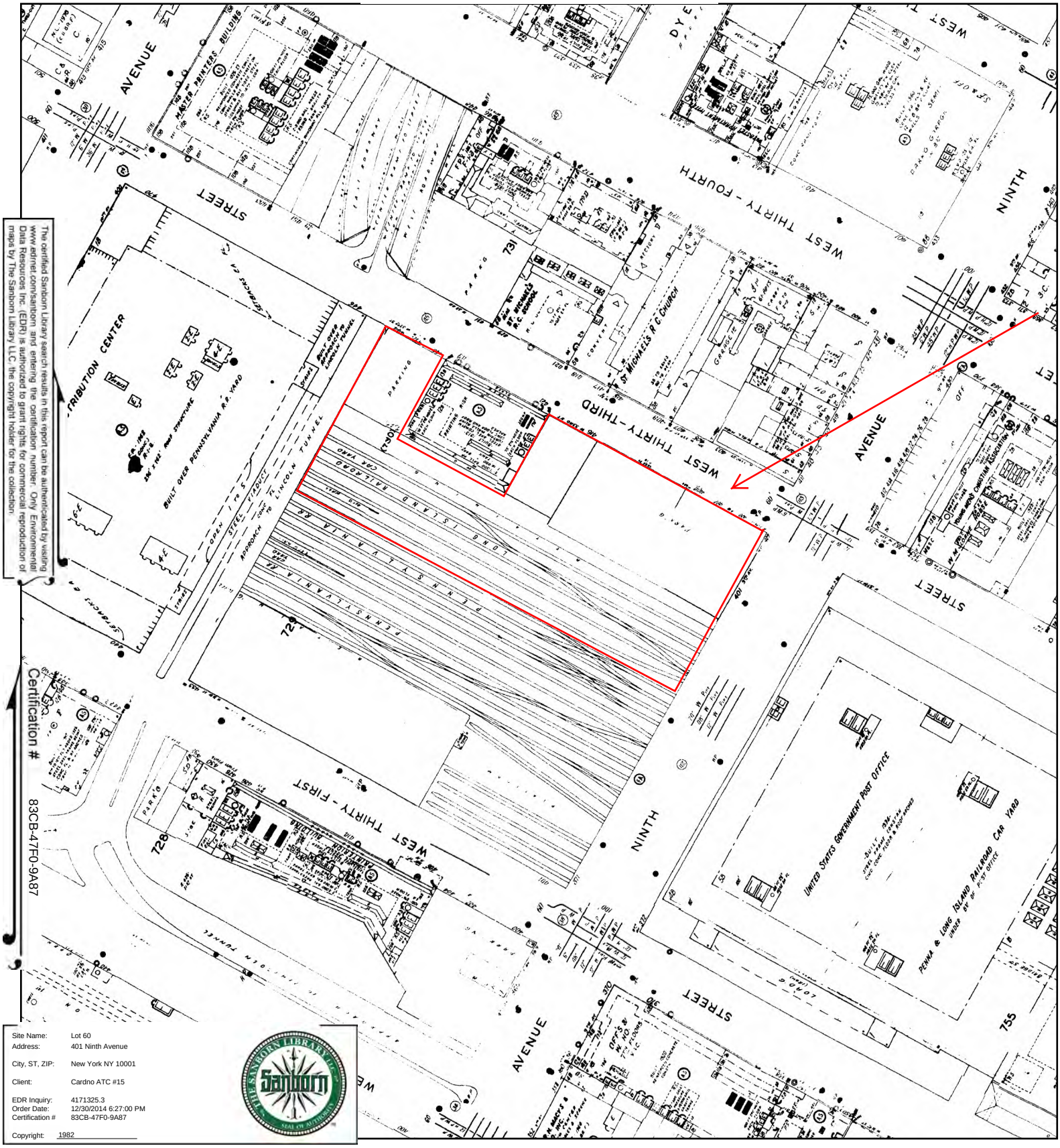

The certified Sanborn Library search results in this report can be authenticated by visiting www.edrnet.com/sanborn and entering the certification number. Only Environmental Data Resources Inc. (EDR) is authorized to grant rights for commercial reproduction of maps by The Sanborn Library LLC, the copyright holder for the collection.

Certification # 83CB-47F0-9A87

Site Name:	Lot 60
Address:	401 Ninth Avenue
City, ST, ZIP:	New York NY 10001
Client:	Cardno ATC #15
EDR Inquiry:	4171325.3
Order Date:	12/30/2014 6:27:00 PM
Certification #	83CB-47F0-9A87
Copyright:	1982

This Certified Sanborn Map combines the following sheets.
Outlined areas indicate map sheets within the collection.

0 Feet 150 300 600

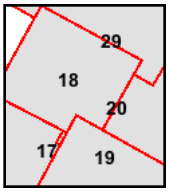

Volume 5S, Sheet 17
Volume 5S, Sheet 18
Volume 5S, Sheet 19
Volume 5S, Sheet 20
Volume 5S, Sheet 29

N

1980 Certified Sanborn Map

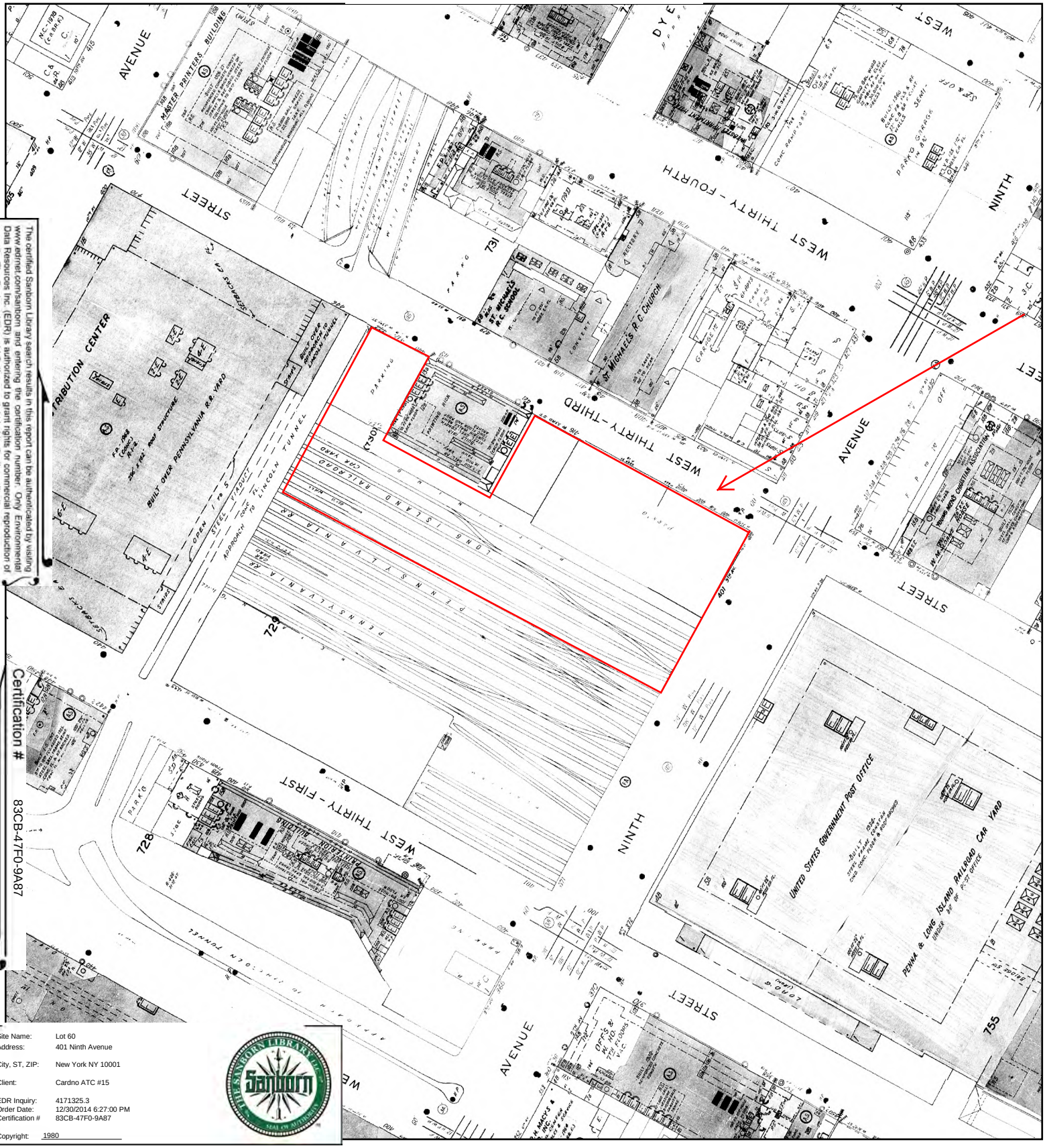

The certified Sanborn Library search results in this report can be authenticated by visiting www.edrnet.com/sanborn and entering the certification number. Only Environmental Data Resources Inc. (EDR) is authorized to grant rights for commercial reproduction of maps by The Sanborn Library LLC, the copyright holder for the collection.

Certification # 83CB-47F0-9A87

Site Name:	Lot 60
Address:	401 Ninth Avenue
City, ST, ZIP:	New York NY 10001
Client:	Cardno ATC #15
EDR Inquiry:	4171325.3
Order Date:	12/30/2014 6:27:00 PM
Certification #	83CB-47F0-9A87
Copyright:	1980

This Certified Sanborn Map combines the following sheets.
Outlined areas indicate map sheets within the collection.

0 Feet 150 300 600

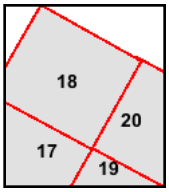

Volume 5S, Sheet 17
Volume 5S, Sheet 18
Volume 5S, Sheet 19
Volume 5S, Sheet 20

N

1979 Certified Sanborn Map

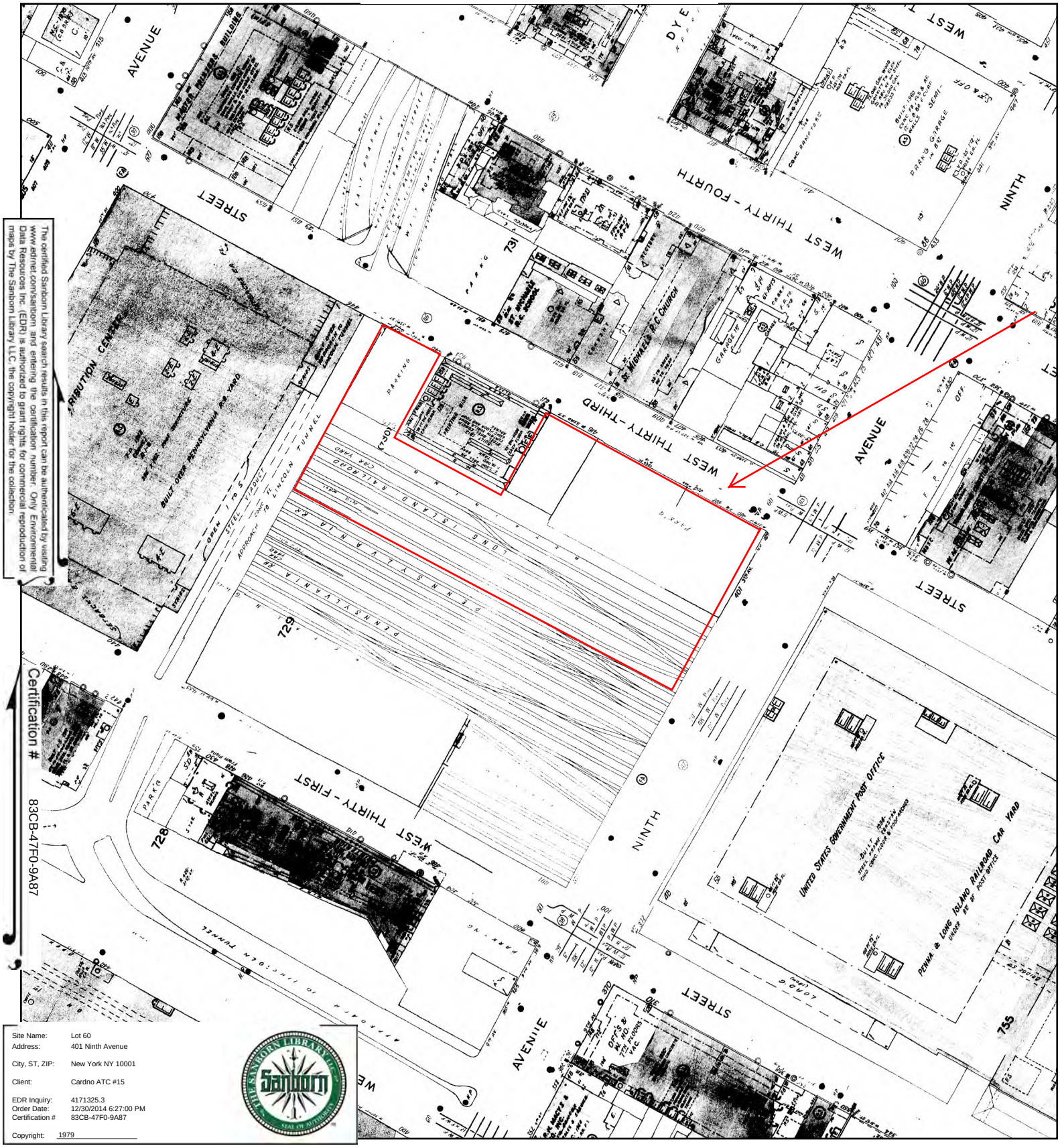

The certified Sanborn Library search results in this report can be authenticated by visiting www.edrnet.com/sanborn and entering the certification number. Only Environmental Data Resources Inc. (EDR) is authorized to grant rights for commercial reproduction of maps by The Sanborn Library LLC, the copyright holder for the collection.

Certification # 83CB-47F0-9A87

Site Name:	Lot 60
Address:	401 Ninth Avenue
City, ST, ZIP:	New York NY 10001
Client:	Cardno ATC #15
EDR Inquiry:	4171325.3
Order Date:	12/30/2014 6:27:00 PM
Certification #	83CB-47F0-9A87
Copyright:	1979

This Certified Sanborn Map combines the following sheets.
Outlined areas indicate map sheets within the collection.

0 Feet 150 300 600

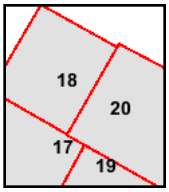

Volume 5S, Sheet 17
Volume 5S, Sheet 18
Volume 5S, Sheet 19
Volume 5S, Sheet 20

N

1976 Certified Sanborn Map

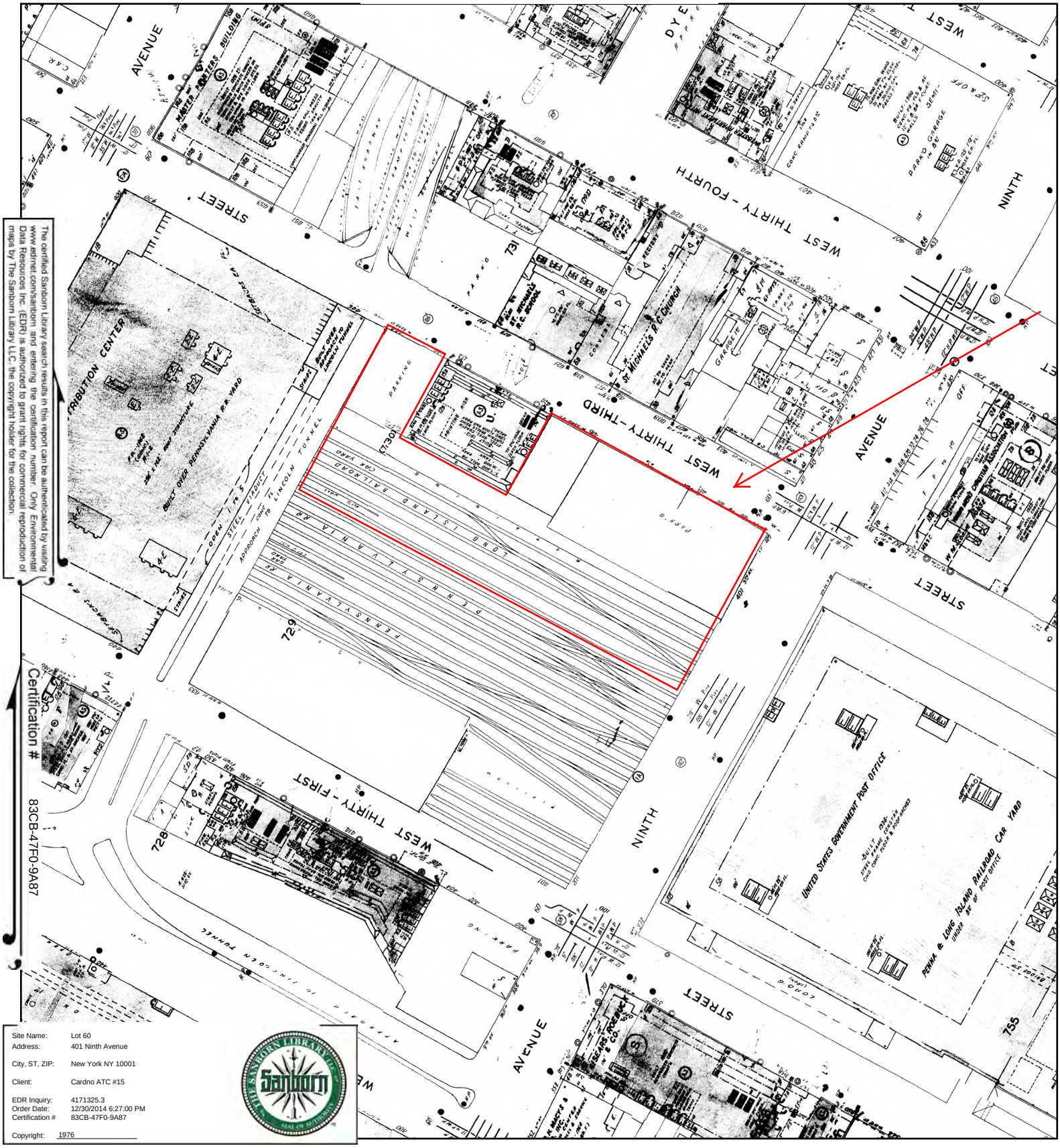

The certified Sanborn Library search results in this report can be authenticated by visiting www.edrnet.com/sanborn and entering the certification number. Only Environmental Data Resources Inc. (EDR) is authorized to grant rights for commercial reproduction of maps by The Sanborn Library LLC, the copyright holder for the collection.

Certification # 83CB-47F0-9A87

Site Name:	Lot 60
Address:	401 Ninth Avenue
City, ST, ZIP:	New York NY 10001
Client:	Cardno ATC #15
EDR Inquiry:	4171325.3
Order Date:	12/30/2014 6:27:00 PM
Certification #	83CB-47F0-9A87
Copyright:	1976

This Certified Sanborn Map combines the following sheets.
Outlined areas indicate map sheets within the collection.

0 Feet 150 300 600

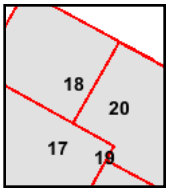

Volume 5S, Sheet 17
Volume 5S, Sheet 18
Volume 5S, Sheet 19
Volume 5S, Sheet 20

N

1950 Certified Sanborn Map

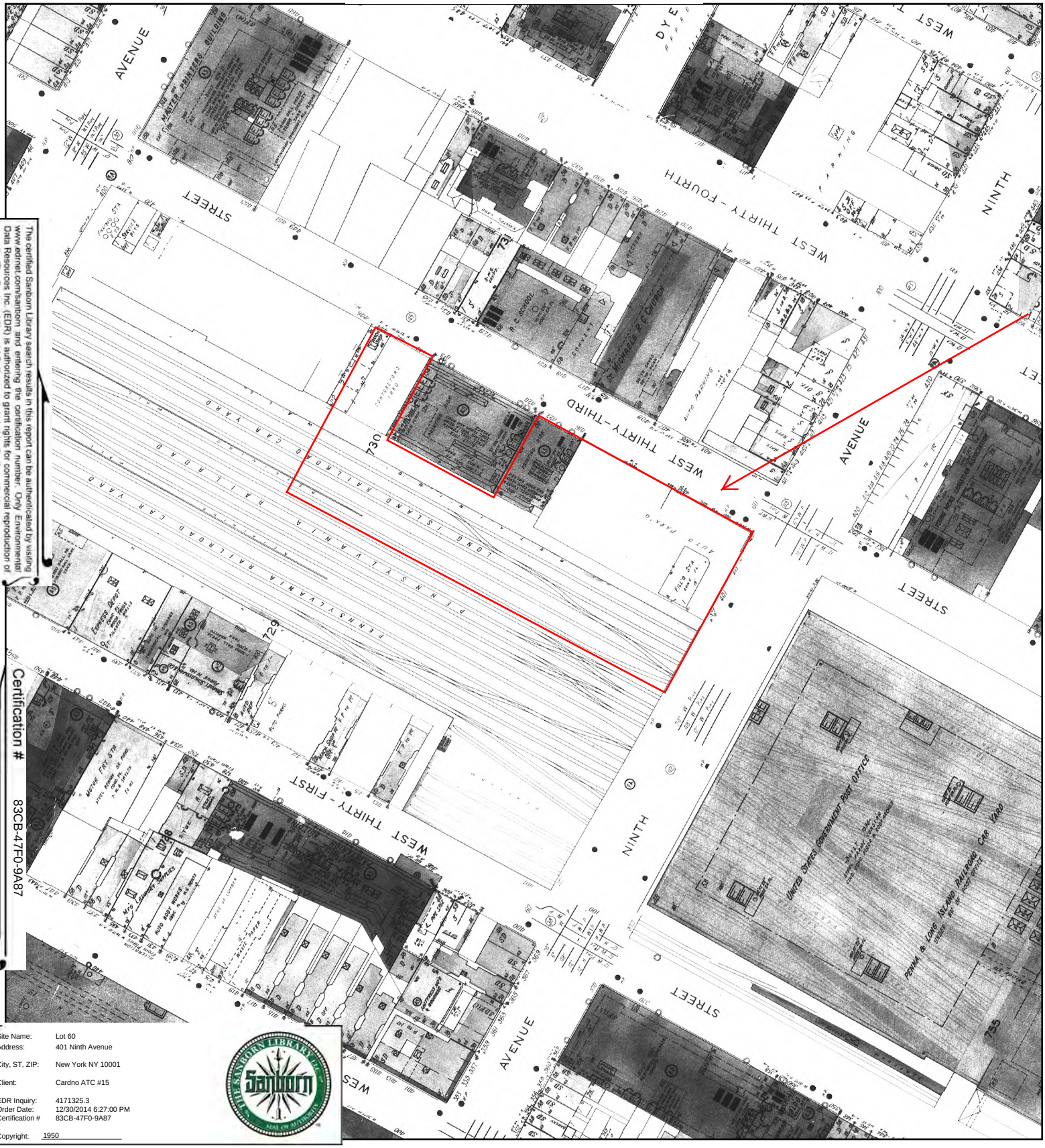

The certified Sanborn Library search results in this report can be authenticated by visiting www.edrnet.com/sanborn and entering the certification number. Only Environmental Data Resources Inc. (EDR) is authorized to grant rights for commercial reproduction of maps by The Sanborn Library LLC, the copyright holder for the collection.

Certification # 83CB-47F0-9A87

Site Name:	Lot 60
Address:	401 Ninth Avenue
City, ST, ZIP:	New York NY 10001
Client:	Cardno ATC #15
EDR Inquiry:	4171325.3
Order Date:	12/30/2014 6:27:00 PM
Certification #	83CB-47F0-9A87
Copyright:	1950

This Certified Sanborn Map combines the following sheets.
Outlined areas indicate map sheets within the collection.

0 Feet 150 300 600

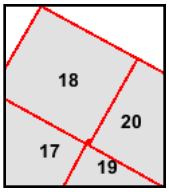

Volume 5S, Sheet 17
Volume 5S, Sheet 18
Volume 5S, Sheet 19
Volume 5S, Sheet 20

N

1930 Certified Sanborn Map

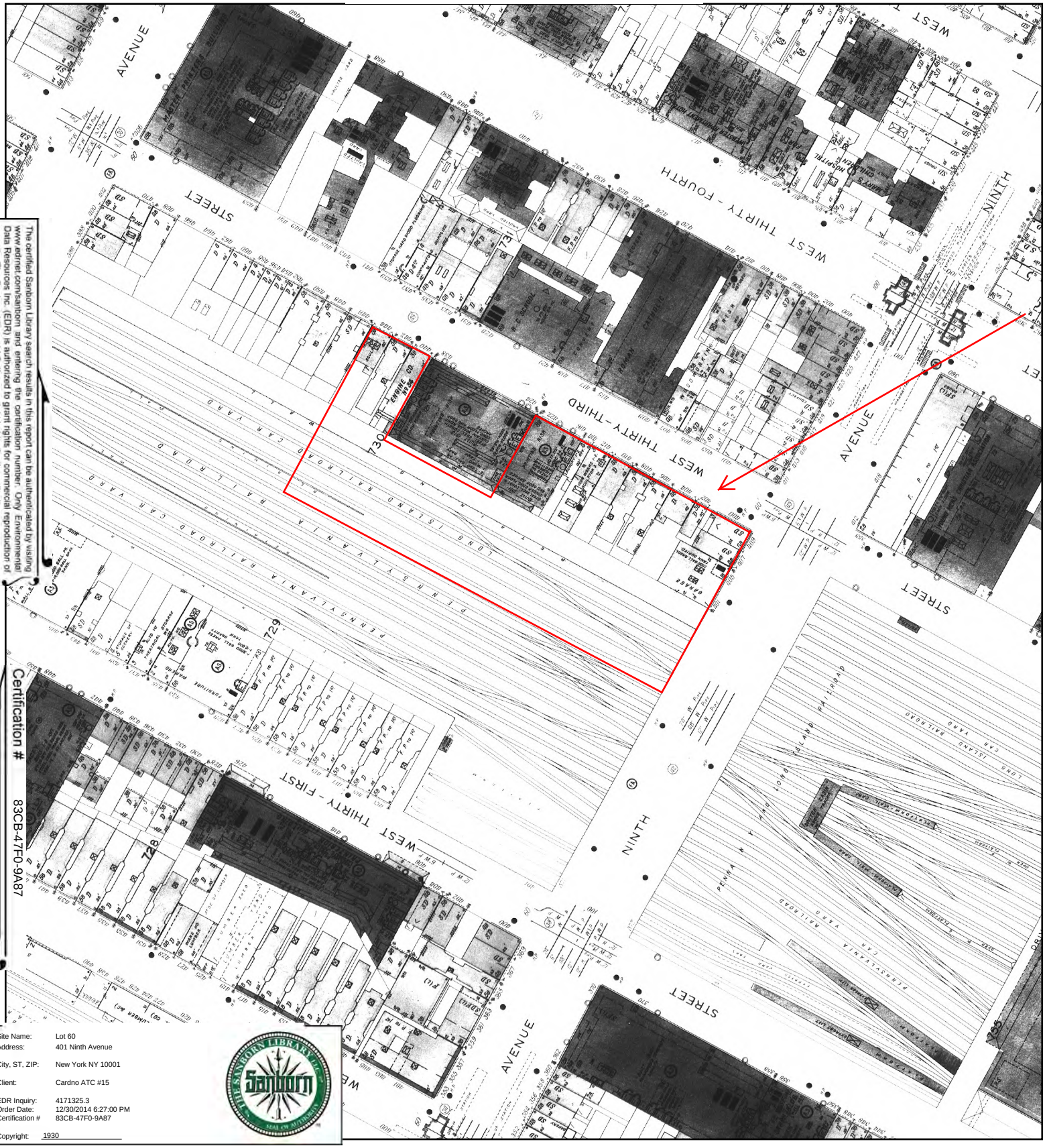

The certified Sanborn Library search results in this report can be authenticated by visiting www.edrnet.com/sanborn and entering the certification number. Only Environmental Data Resources Inc. (EDR) is authorized to grant rights for commercial reproduction of maps by The Sanborn Library LLC, the copyright holder for the collection.

Certification # 83CB-47F0-9A87

Site Name:	Lot 60
Address:	401 Ninth Avenue
City, ST, ZIP:	New York NY 10001
Client:	Cardno ATC #15
EDR Inquiry:	4171325.3
Order Date:	12/30/2014 6:27:00 PM
Certification #	83CB-47F0-9A87
Copyright:	1930

This Certified Sanborn Map combines the following sheets.
Outlined areas indicate map sheets within the collection.

0 Feet 150 300 600

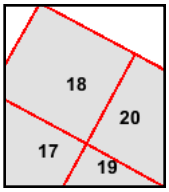

Volume 5S, Sheet 17
Volume 5S, Sheet 18
Volume 5S, Sheet 19
Volume 5S, Sheet 20

N

1911 Certified Sanborn Map

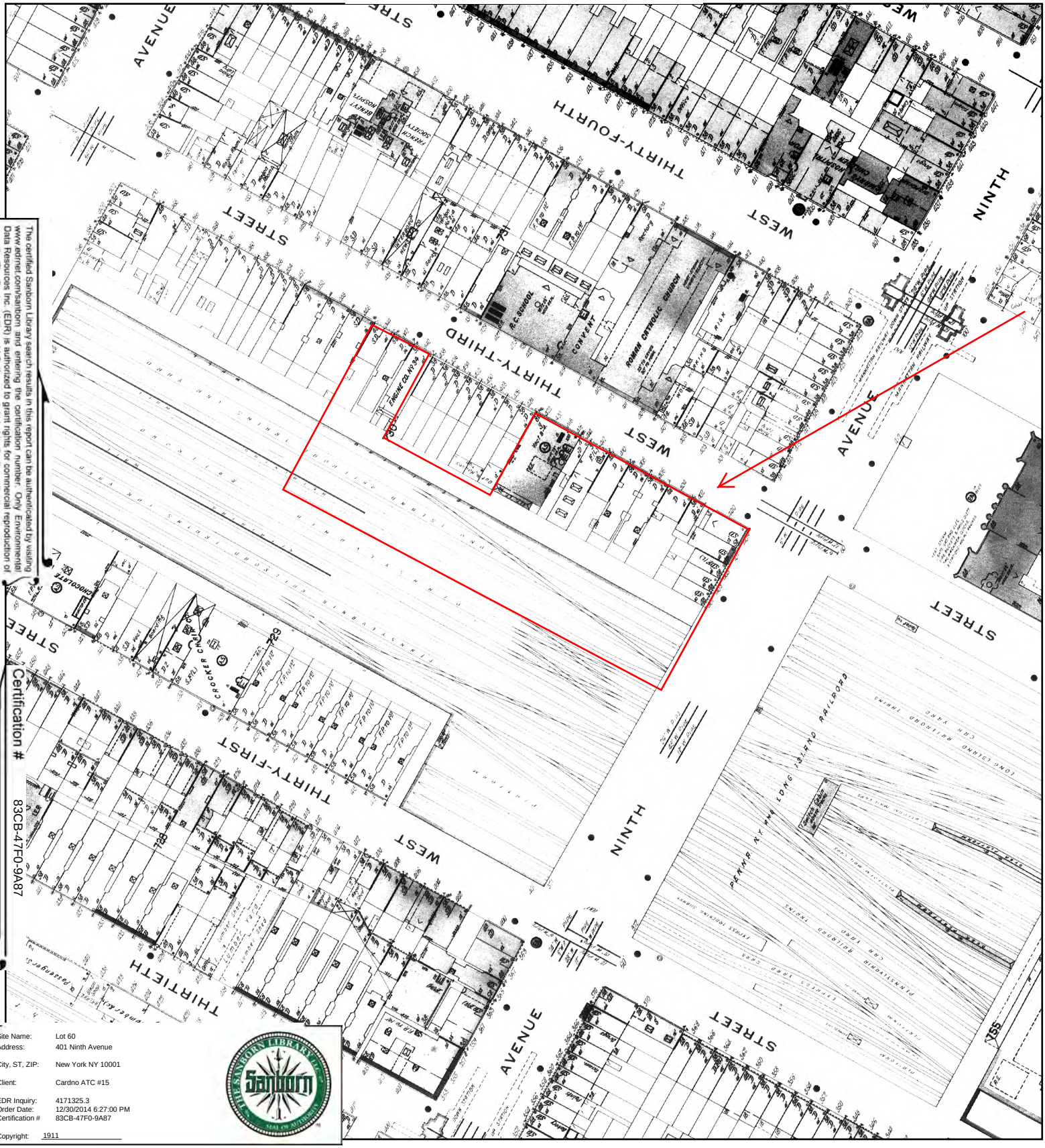

The certified Sanborn Library search results in this report can be authenticated by visiting www.edrnet.com/sanborn and entering the certification number. Only Environmental Data Resources Inc. (EDR) is authorized to grant rights for commercial reproduction of maps by The Sanborn Library LLC, the copyright holder for the collection.

Certification # 83CB-47F0-9A87

Site Name:	Lot 60
Address:	401 Ninth Avenue
City, ST, ZIP:	New York NY 10001
Client:	Cardno ATC #15
EDR Inquiry:	4171325.3
Order Date:	12/30/2014 6:27:00 PM
Certification #	83CB-47F0-9A87
Copyright:	1911

This Certified Sanborn Map combines the following sheets.
Outlined areas indicate map sheets within the collection.

0 Feet 150 300 600

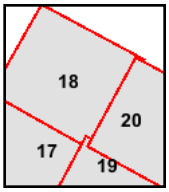

Volume 5N, Sheet 17
Volume 5N, Sheet 18
Volume 5N, Sheet 19
Volume 5N, Sheet 20

N

1899 Certified Sanborn Map

The certified Sanborn Library search results in this report can be authenticated by visiting www.edrnet.com/sanborn and entering the certification number. Only Environmental Data Resources Inc. (EDR) is authorized to grant rights for commercial reproduction of maps by The Sanborn Library LLC, the copyright holder for the collection.

Certification # 83CB-47F0-9A87

Site Name:	Lot 60
Address:	401 Ninth Avenue
City, ST, ZIP:	New York NY 10001
Client:	Cardno ATC #15
EDR Inquiry:	4171325.3
Order Date:	12/30/2014 6:27:00 PM
Certification #	83CB-47F0-9A87
Copyright:	1899

This Certified Sanborn Map combines the following sheets.
Outlined areas indicate map sheets within the collection.

0 Feet 150 300 600

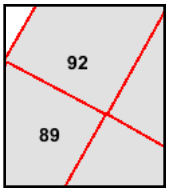

Volume 5N, Sheet 89
Volume 5N, Sheet 89
Volume 5N, Sheet 92
Volume 5N, Sheet 92

N

1890 Certified Sanborn Map

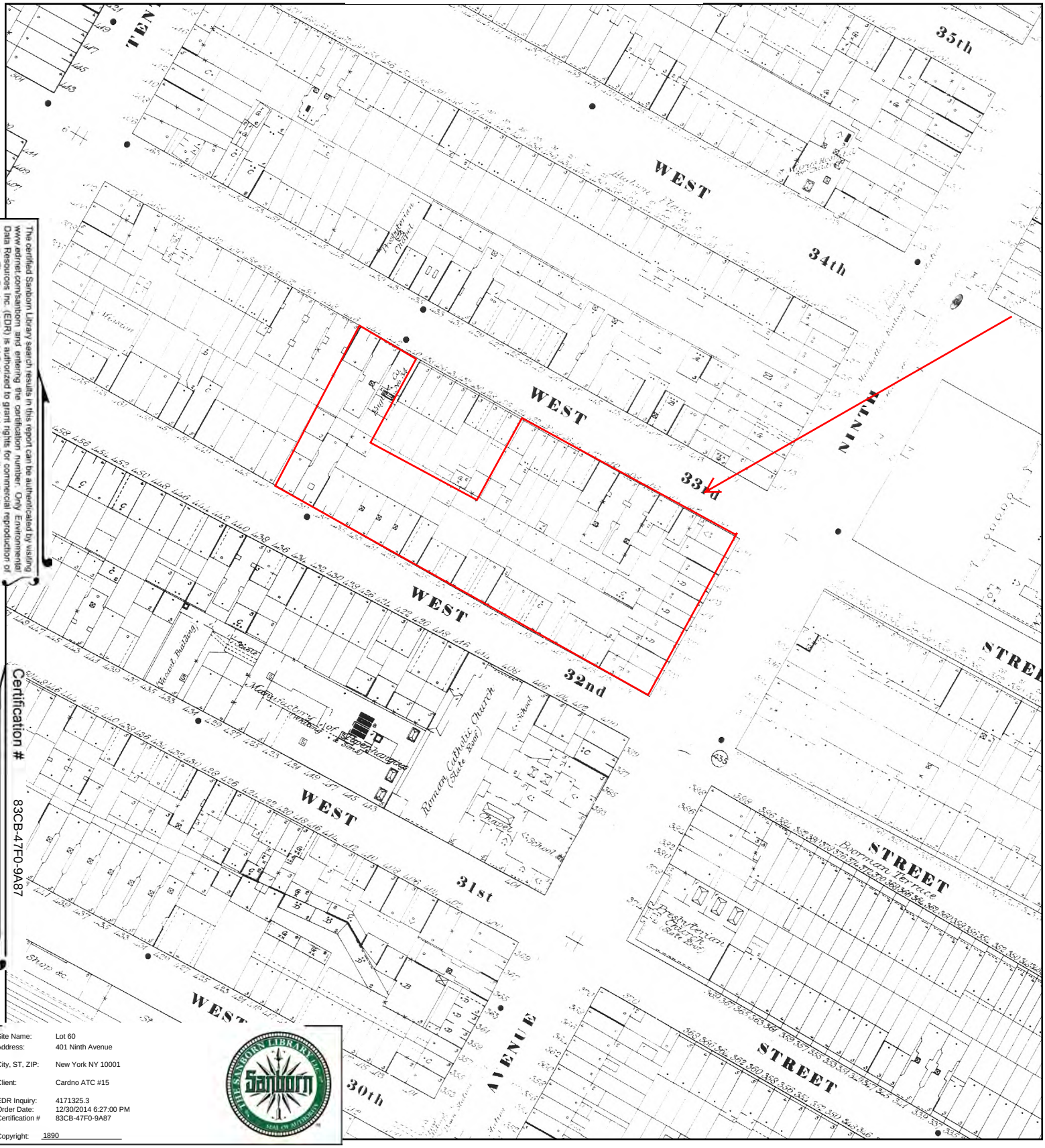

The certified Sanborn Library search results in this report can be authenticated by visiting www.edrnet.com/sanborn and entering the certification number. Only Environmental Data Resources Inc. (EDR) is authorized to grant rights for commercial reproduction of maps by The Sanborn Library LLC, the copyright holder for the collection.

Certification # 83CB-47F0-9A87

Site Name:	Lot 60
Address:	401 Ninth Avenue
City, ST, ZIP:	New York NY 10001
Client:	Cardno ATC #15
EDR Inquiry:	4171325.3
Order Date:	12/30/2014 6:27:00 PM
Certification #	83CB-47F0-9A87
Copyright:	1890

This Certified Sanborn Map combines the following sheets.
Outlined areas indicate map sheets within the collection.

0 Feet 150 300 600

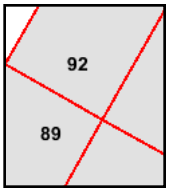

Volume 5N, Sheet 89
Volume 5N, Sheet 89
Volume 5N, Sheet 92
Volume 5N, Sheet 92

N

Lot 60
401 Ninth Avenue
New York, NY 10001

Inquiry Number: 4171325.5
December 30, 2014

The EDR-City Directory Abstract

Environmental Data Resources Inc

6 Armstrong Road
Shelton, CT 06484
800.352.0050
www.edrnet.com

TABLE OF CONTENTS

SECTION

Executive Summary

Findings

City Directory Images

Thank you for your business.
Please contact EDR at 1-800-352-0050
with any questions or comments.

Disclaimer - Copyright and Trademark Notice

This Report contains certain information obtained from a variety of public and other sources reasonably available to Environmental Data Resources, Inc. It cannot be concluded from this Report that coverage information for the target and surrounding properties does not exist from other sources. **NO WARRANTY EXPRESSED OR IMPLIED, IS MADE WHATSOEVER IN CONNECTION WITH THIS REPORT. ENVIRONMENTAL DATA RESOURCES, INC. SPECIFICALLY DISCLAIMS THE MAKING OF ANY SUCH WARRANTIES, INCLUDING WITHOUT LIMITATION, MERCHANTABILITY OR FITNESS FOR A PARTICULAR USE OR PURPOSE. ALL RISK IS ASSUMED BY THE USER. IN NO EVENT SHALL ENVIRONMENTAL DATA RESOURCES, INC. BE LIABLE TO ANYONE, WHETHER ARISING OUT OF ERRORS OR OMISSIONS, NEGLIGENCE, ACCIDENT OR ANY OTHER CAUSE, FOR ANY LOSS OR DAMAGE, INCLUDING, WITHOUT LIMITATION, SPECIAL, INCIDENTAL, CONSEQUENTIAL, OR EXEMPLARY DAMAGES. ANY LIABILITY ON THE PART OF ENVIRONMENTAL DATA RESOURCES, INC. IS STRICTLY LIMITED TO A REFUND OF THE AMOUNT PAID FOR THIS REPORT.** Purchaser accepts this Report "AS IS". Any analyses, estimates, ratings, environmental risk levels or risk codes provided in this Report are provided for illustrative purposes only, and are not intended to provide, nor should they be interpreted as providing any facts regarding, or prediction orforecast of, any environmental risk for any property. Only a Phase I Environmental Site Assessment performed by an environmental professional can provide information regarding the environmental risk for any property. Additionally, the information provided in this Report is not to be construed as legal advice.

Copyright 2014 by Environmental Data Resources, Inc. All rights reserved. Reproduction in any media or format, in whole or in part, of any report or map of Environmental Data Resources, Inc. or its affiliates is prohibited without prior written permission.

EDR and its logos (including Sanborn and Sanborn Map) are trademarks of Environmental Data Resources, Inc. or its affiliates. All other trademarks used herein are the property of their respective owners.

EXECUTIVE SUMMARY

DESCRIPTION

Environmental Data Resources, Inc.'s (EDR) City Directory Abstract is a screening tool designed to assist environmental professionals in evaluating potential liability on a target property resulting from past activities. EDR's City Directory Abstract includes a search and abstract of available city directory data. For each address, the directory lists the name of the corresponding occupant at five year intervals.

Business directories including city, cross reference and telephone directories were reviewed, if available, at approximately five year intervals for the years spanning 1920 through 2013. This report compiles information gathered in this review by geocoding the latitude and longitude of properties identified and gathering information about properties within 100 feet of the target property.

A summary of the information obtained is provided in the text of this report.

RESEARCH SUMMARY

The following research sources were consulted in the preparation of this report. An "X" indicates where information was identified in the source and provided in this report.

Year	Source	TP	Adjoining	Text Abstract	Source Image
2013	Cole Information Services	-	X	X	-
2008	Cole Information Services	-	X	X	-
2006	Hill-Donnelly Information Services	-	X	X	-
2000	Cole Information Services	-	X	X	-
1998	NYNEX Telephone	-	X	X	-
1996	NYNEX	-	-	-	-
1993	NYNEX Telephone	-	X	X	-
1988	NYNEX Telephone	-	X	X	-
1983	New York Telephone	-	X	X	-
1978	New York Telephone	X	X	X	-
1973	New York Telephone	X	X	X	-
1968	New York Telephone	X	X	X	-
1963	New York Telephone	X	X	X	-
1958	New York Telephone	X	X	X	-
1956	New York Telephone	X	X	X	-
1950	New York Telephone	X	X	X	-
1947	New York Telephone	X	X	X	-
1942	New York Telephone	X	X	X	-
1938	New York Telephone	X	X	X	-
1934	R. L. Polk & Co.	X	X	X	-
1931	Manhattan and Bronx Directory Publishing Company Residential Directory	X	X	X	-
1927	New York Telephone	-	X	X	-
1923	R. L. Polk & Co.	X	X	X	-
1920	R. L. Polk & Co.	X	X	X	-

EXECUTIVE SUMMARY

SELECTED ADDRESSES

The following addresses were selected by the client, for EDR to research. An "X" indicates where information was identified.

Address	***Type***	***Findings***
424 West 33rd Street	Client Entered	X
450 West 33rd Street	Client Entered	X

FINDINGS

TARGET PROPERTY INFORMATION

ADDRESS

401 Ninth Avenue
New York, NY 10001

FINDINGS DETAIL

Target Property research detail.

9TH AVE

401 9TH AVE

Year	*Uses*	*Source*
1978	EDISON PARKING CORP-	New York Telephone
1973	EE SVCE & PARKING OFC	New York Telephone
1968	EE SVCE & PARKING OFC	New York Telephone
1963	EE SVCE & PARKING OFC	New York Telephone
1958	SKYWAY SERVICE STATIONS MAIN OFFICE	New York Telephone
	SPANISH AMER GROCRY STORE	New York Telephone
1956	SKYWAY SERVICE STATIONS	New York Telephone
1950	SKYWAY SERVICE STATIONS	New York Telephone
1947	SKYWAY SVCE STAS	New York Telephone
1942	PENN POST GARAGE	New York Telephone
1938	PENN POST GARAGE	New York Telephone
1934	Penn Post Garage TN Spiros Kochovos	R. L. Polk & Co.
1931	DOHERTY THOS F	Manhattan and Bronx Directory Publishing Company Residential Directory
	Flynn John	Manhattan and Bronx Directory Publishing Company Residential Directory
	O BRIEN MARGT	Manhattan and Bronx Directory Publishing Company Residential Directory
	OBrien Margt	Manhattan and Bronx Directory Publishing Company Residential Directory
1923	Penn Post Garage RTN Jas Kochovos	R. L. Polk & Co.
1920	Bange Thos L clk	R. L. Polk & Co.
	Fitzpatrick Francis C	R. L. Polk & Co.
	Houlihan Jas H	R. L. Polk & Co.
	Kramer Louis sec Julius Kramer Inc	R. L. Polk & Co.

FINDINGS

ADJOINING PROPERTY DETAIL

The following Adjoining Property addresses were researched for this report. Detailed findings are provided for each address.

9 BWAY

395 9 BWAY

Year	Uses	Source
1988	SEIGLE ROBERT L MD	NYNEX Telephone

9 E DGCMB AVE

409 9 E DGCMB AVE

Year	Uses	Source
1983	Quinn Christine	New York Telephone

9 EDGCMB AVE

409 9 EDGCMB AVE

Year	Uses	Source
1983	QUINN CHRISTINE	New York Telephone

9 HOBOKEN NJ

400 9 HOBOKEN NJ

Year	Uses	Source
1950	CORETTE INC	New York Telephone

9 ST HABOKEN NJ

400 9 ST HABOKEN NJ

Year	Uses	Source
1973	TELACTION PHONE CORP NYC	New York Telephone

9 ST HOBOKE NJ

400 9 ST HOBOKE NJ

Year	Uses	Source
1973	ACTION SYSTEMSTELACTION PHONE CORP NYC	New York Telephone

FINDINGS

9 ST HOBOKEN NJ

400 9 ST HOBOKEN NJ

Year	Uses	Source
1973	VIKOA INC NYC	New York Telephone
	ACTION SYSTEMS TELACTION NYC	New York Telephone

403 9 ST HOBOKEN NJ

Year	Uses	Source
1968	LYNDALE HOME PRODS CORP NYC	New York Telephone

9A

405 9A

Year	Uses	Source
1983	Fast Rents Division	New York Telephone
	Automatic Data Processing Inc	New York Telephone
	Automatic Data Processing Inc	New York Telephone
	Sales	New York Telephone
	PRESTIGE MOTORS INC Parts	New York Telephone
	PRESTIGE MOTORS INC Parts	New York Telephone
	Service	New York Telephone
	ADP AUTOMATIC DATA PROCESSING Accounting & Payroll Services New York Sales	New York Telephone
	Corporate Offices	New York Telephone
	ADP AUTOMATIC DATA PROCESSING Accounting & Payroll Services New York Sales	New York Telephone
	Customer Services	New York Telephone
	ADP AUTOMATIC DATA PROCESSING Accounting & Payroll Services New York Sales	New York Telephone
	Fast Rents Division	New York Telephone
	ADP Inc	New York Telephone
	Adp Inc	New York Telephone
	AUTOMATIC DATA PROCESSING Accounting & Payroll Services	New York Telephone
	Corporate Offices	New York Telephone
	AUTOMATIC DATA PROCESSING Accounting & Payroll Services	New York Telephone

FINDINGS

9TH

400 9TH

Year	Uses	Source
1927	Moore Jas G lwyr	New York Telephone
	Residence Bklyn	New York Telephone

400A 9TH

Year	Uses	Source
1927	MOORE JAS G LWYR	New York Telephone

407 9TH

Year	Uses	Source
1920	Clark Wm H	R. L. Polk & Co.

9TH AV H DO

411 9TH AV H DO

Year	Uses	Source
1920	Kealoy Patk J sal	R. L. Polk & Co.

9TH AV H JC

407 9TH AV H JC

Year	Uses	Source
1923	Higgins Robt A plmbr	R. L. Polk & Co.

9TH AVE

395 9TH AVE

Year	Uses	Source
1920	Stewart Thos V carpet lyr	R. L. Polk & Co.

399 9TH AVE

Year	Uses	Source
1920	Cordery Thos H carrier PO	R. L. Polk & Co.

402 9TH AVE

Year	Uses	Source
2006	NO	Hill-Donnelly Information Services

FINDINGS

404 9TH AVE

Year	Uses	Source
1973	FERRARO FRANK	New York Telephone
1920	Henman Jacob jr	R. L. Polk & Co.
	Henman Jacob	R. L. Polk & Co.

405 9TH AVE

Year	Uses	Source
1931	CARRICK WM	Manhattan and Bronx Directory Publishing Company Residential Directory
	Carrick Wm	Manhattan and Bronx Directory Publishing Company Residential Directory

406 9TH AVE

Year	Uses	Source
2000	NARCISSUS ENTRPRSS	Cole Information Services
1958	SCALA CHAS	New York Telephone

407 9TH AVE

Year	Uses	Source
1942	FINN PRESS THE	New York Telephone
1938	FINN PRESS THE	New York Telephone
1934	Finn John F Co John Finn real est	R. L. Polk & Co.
	Finn Press RTN John F Finn printers	R. L. Polk & Co.
1931	Canining Francis J clk Bd Ed	Manhattan and Bronx Directory Publishing Company Residential Directory
	CANINING FRANCIS J CLK BD ED	Manhattan and Bronx Directory Publishing Company Residential Directory
1927	FINN JOHN F PRINTER	New York Telephone
	Finn John F printer	New York Telephone
	Finn Press The	New York Telephone
	Finns Motor Transptn Co	New York Telephone
	FINN PRESS THE	New York Telephone
	FINN S MOTOR TRANSPTN CO	New York Telephone
1923	Kubischta & Higgins Frank Kubischsta Robt A Higgins plmbrs	R. L. Polk & Co.
1920	Buckmaster Jno O lab	R. L. Polk & Co.
	Gray Thos E carrier PO	R. L. Polk & Co.
	Jackson Fred G	R. L. Polk & Co.
	McArole Patk waterindr Dept P & S	R. L. Polk & Co.
	Simpson Theo G broker	R. L. Polk & Co.

FINDINGS

408 9TH AVE

Year	Uses	Source
1956	MANGANARO FOODS INC	New York Telephone
1947	BILL WILLIAMS AUTOS	New York Telephone
	WILLIAMS BILL INC AUTOS	New York Telephone
	NY USED CAR DEALERS ASSN INC	New York Telephone
1938	SAVOY LUNCH BAR INC	New York Telephone

409 9TH AVE

Year	Uses	Source
1923	Hall Thos W Co Inc NY Thos W Hall pres Bay W McMullen treas printing equipment	R. L. Polk & Co.
1920	Smith Jas S solr	R. L. Polk & Co.
	May F R treas Baldwin Clement Jacobson Co h Floral Park LI	R. L. Polk & Co.
	Smith Kate	R. L. Polk & Co.
	Young Jas	R. L. Polk & Co.
	Young Jennie A R	R. L. Polk & Co.
	May Fredk R	R. L. Polk & Co.
	Hall Thos W Co Inc NY Thos W Hall pres Ray W McMulien sec printers materials	R. L. Polk & Co.
	Fitzgibbons Helen Mrs	R. L. Polk & Co.

410 9TH AVE

Year	Uses	Source
1968	ZAGKOS FOOD INC	New York Telephone
	TWO PENN POST FOOD SHOP	New York Telephone
1963	TWO PENN PAST FOOD SHOP	New York Telephone
1958	TWO PENN POST FOOD SHOP	New York Telephone
1950	GARDEN FOOD SHOP	New York Telephone

411 9TH AVE

Year	Uses	Source
2008	CHEYENNE STAMPEDE INC	Cole Information Services
	KERKYRA DINER CORP	Cole Information Services
2006	Cheyenne Diner i	Hill-Donnelly Information Services
2000	CHEYENNE DINER	Cole Information Services
1998	CHEYENNE DINER	NYNEX Telephone
1993	CHEYENNE DINER	NYNEX Telephone
1988	CHEYENNE STAMPEDE INC	NYNEX Telephone
1983	MARKET DINERS INC	New York Telephone

FINDINGS

Year	Uses	Source
1978	MARKET DINERS INC -	New York Telephone
1973	MARKET DINERS INC	New York Telephone
1968	MARKET DINERS INC-	New York Telephone
1958	MARKET DINERS INC	New York Telephone
1956	MARKET DINERS INC	New York Telephone
1950	MARKET DINERS INC	New York Telephone
1947	MARKET DINERS INC	New York Telephone
1942	MARKET DINERS INC	New York Telephone
1938	MARKET DINERS INC	New York Telephone
1934	Market Diners Inc NY Harry Zelin pres Irving Roffman sec teas restr	R. L. Polk & Co.
1923	DAnna Luciano barber	R. L. Polk & Co.
	Keigler Rubin lunch room	R. L. Polk & Co.
1920	Bayer Hy J	R. L. Polk & Co.
	Diamond J bknd	R. L. Polk & Co.
	Kealy Patk J sal	R. L. Polk & Co.

412 9TH AVE

Year	Uses	Source
2013	CAR REPAIR TWENTY FOUR HOUR	Cole Information Services

413 9TH AVE

Year	Uses	Source
2013	MINGS CHINESE RESTAURANT	Cole Information Services
	TWENTY FOUR HOUR A TOWING	Cole Information Services
	A EMERGENCY A LOCKSMITH	Cole Information Services
2008	MINGS CHINESE RESTAURANT	Cole Information Services

9TH BKN

393 9TH BKN

Year	Uses	Source
1920	Goodwin W V opr N Y Tel Co	R. L. Polk & Co.

398 9TH BKN

Year	Uses	Source
1923	Arrelli Elvira A treas W T Harding Inc	R. L. Polk & Co.

400 9TH BKN

Year	Uses	Source
1920	Stevens Alf H Stevens Bros	R. L. Polk & Co.

FINDINGS

404 9TH BKN

Year	Uses	Source
1920	Bishop Fredk S pres Bishop Paper Co Inc	R. L. Polk & Co.

410 9TH BKN

Year	Uses	Source
1920	Mulholland Jno D PO	R. L. Polk & Co.

9TH PARK AVE

405 9TH PARK AVE

Year	Uses	Source
1938	TREMONT MILLS CORP RIBNS	New York Telephone

W 33 A

400 W 33 A

Year	Uses	Source
1998	AAA EMERGENCY TOWING MANHATTAN MANHATTAN	NYNEX Telephone

W 33 MANHATTAN MANHATTAN |

400 W 33 MANHATTAN MANHATTAN |

Year	Uses	Source
1998	ALWAYS AVAILABLE TOWING NG 406 E 36 MANHATTAN MANHATTAN	NYNEX Telephone

W 33 MANHATTAN MANHATTAN TEINO 1

400 W 33 MANHATTAN MANHATTAN TEINO 1

Year	Uses	Source
1998	AAA TOWING EMERGENCY	NYNEX Telephone

W 33 ST

400 W 33 ST

Year	Uses	Source
1998	EMERGENCY TOW 24 HOUR MANHATTAN MANHATTAN	NYNEX Telephone
	EMERGENCY TOW MANHATTAN MANHATTAN	NYNEX Telephone
	EMERGENCY LOCKSMITH 24 HOUR MANHATTAN MANHATTAN	NYNEX Telephone

FINDINGS

Year	Uses	Source
1998	AUTO LOCKSMITH ALWAYS AVAILAB LE MANHATTAN MANHATTAN	NYNEX Telephone
	ANY CLUB TOWING 24 HOUR MANHATTAN MANHATTAN	NYNEX Telephone
	AAA TOW EMERGENCY 24 HOUR MANHATTAN MANHATTAN	NYNEX Telephone
	A TOWING EMERGENCY 24 HOUR MANHATTAN MANHATTAN	NYNEX Telephone
	EMERGENCY TOWING MANHATTAN MANHATTAN	NYNEX Telephone
	EMERGENCY 24 HOUR TOWING MANHATTAN MANHATTAN	NYNEX Telephone
	LOCKSMITH EMERGENCY 24 HOUR	NYNEX Telephone
	EMERGENCY TOWING 24 HOUR	NYNEX Telephone
	A TOW 24 HOUR MANHATTAN MANHATTAN	NYNEX Telephone
1973	ROCKVILLE FABRICS CORP	New York Telephone

401 W 33 ST

Year	Uses	Source
1968	VOLUNTEER HOTEL & RESTRNT SUPL INC	New York Telephone
1927	HERRICK WM C PRNTG INKS	New York Telephone

402 W 33 ST

Year	Uses	Source
1927	MURPHY LIZIE MISS R	New York Telephone
	MURPHY NETTIE MISS	New York Telephone

403 W 33 ST

Year	Uses	Source
1958	REFFL EUGENLO	New York Telephone
1927	CASTELLANO L R	New York Telephone

404 W 33 ST

Year	Uses	Source
1931	MALONEY DAVID FIREMAN	Manhattan and Bronx Directory Publishing Company Residential Directory
	STEVENSON PETER FIREMAN	Manhattan and Bronx Directory Publishing Company Residential Directory

405 W 33 ST

Year	Uses	Source
1938	MORRIS LEONARD TRUKAG	New York Telephone

FINDINGS

Year	Uses	Source
1938	WINMOR TRUCKING CORP	New York Telephone
1927	STIRLING G	New York Telephone

406 W 33 ST

Year	Uses	Source
1983	ROTHMAN BERNARD A B	New York Telephone
1956	CAREY CRAFT PRESS INC	New York Telephone
1938	BYRNE LILLIAN M	New York Telephone
1931	NANTEL HENRY CHAUF P B M	Manhattan and Bronx Directory Publishing Company Residential Directory
1927	ROHAN ANNA MISS R	New York Telephone
	MCHUGH K MRS R	New York Telephone
	BYRNE P J R	New York Telephone

407 W 33 ST

Year	Uses	Source
1988	TURKEY HOUSE OF NY INC	NYNEX Telephone

408 W 33 ST

Year	Uses	Source
1931	NOCTON ANNA J TCHR P S	Manhattan and Bronx Directory Publishing Company Residential Directory
1927	SHAUGHNESSY MARY R	New York Telephone
	O BRIEN JOHN R	New York Telephone

409 W 33 ST

Year	Uses	Source
1938	SCALABRINO JOS	New York Telephone

411 W 33 ST

Year	Uses	Source
1927	CADILLAC AUTO HIRING CO	New York Telephone

413 W 33 ST

Year	Uses	Source
1998	OFFICE & PROFESSIONAL EMPLOYES INTERNATL UNION LOCAL	NYNEX Telephone

FINDINGS

W 33RD

401 W 33RD

Year	Uses	Source
1934	Harrick Wm C Ink Co Inc NY Wm C Harrick pres John J Fields 3d sec treas ink mfrs	R. L. Polk & Co.
1927	Herrick Wm C prntg inks	New York Telephone
1923	Herrick Wm C printing ink	R. L. Polk & Co.
1920	Donnelly Thos F	R. L. Polk & Co.
	Herrick Wm C printing inks	R. L. Polk & Co.
	Kealy Patk J sal	R. L. Polk & Co.
	Seidenberg Arth sec treas Ideal Disinfectant Co	R. L. Polk & Co.
	Conroy Martin lab	R. L. Polk & Co.

402 W 33RD

Year	Uses	Source
1927	Murphy Nettie Miss	New York Telephone
	Murphy Lizie Miss r	New York Telephone
1920	Murphy Lizzie	R. L. Polk & Co.
	Murphy Lloyd F mgr Bunny Theatre r Hotel York	R. L. Polk & Co.

403 W 33RD

Year	Uses	Source
1934	Klanka Helen T emp Am T & T Co r Beacon NY	R. L. Polk & Co.
	Klanian Simon St Micvhael Delicatessen	R. L. Polk & Co.
	St Michael Delicatessen Simon Klanian	R. L. Polk & Co.
1927	Castellano L r	New York Telephone
1923	Astrove Ralph plmbr	R. L. Polk & Co.
1920	Singer J B & Co Jos B Singer Arth B Levy paper boxes	R. L. Polk & Co.

404 W 33RD

Year	Uses	Source
1934	Gluckman Garage Co NY cap $35 000 Benj W Gluckman pres Alex Becker sec treas	R. L. Polk & Co.
1931	Stevenson Peter fireman	Manhattan and Bronx Directory Publishing Company Residential Directory
	Maloney David fireman	Manhattan and Bronx Directory Publishing Company Residential Directory

FINDINGS

Year	Uses	Source
1920	Harrison Jno carp	R. L. Polk & Co.
	Fagan Matthew driver	R. L. Polk & Co.
	Van Wm H	R. L. Polk & Co.
	Smith Claude lab	R. L. Polk & Co.
	McGinniss Hy lab	R. L. Polk & Co.

405 W 33RD

Year	Uses	Source
1927	Stirling G	New York Telephone
1923	Sinclair Rieger Co N Y Geo T Sinclair pres Wm Rieger sec bldrs	R. L. Polk & Co.
	Sinclair Geo T pres Sinclair Rieger Co	R. L. Polk & Co.
	Rieger Wm sec Sinclair Rieger Co	R. L. Polk & Co.
1920	McNally Matthew clk	R. L. Polk & Co.
	OShea Bridget drsmkr	R. L. Polk & Co.
	Sinclair Rieger Co Inc N Y Geo T Sinclair pres Wm S Rieger sec treas contrs	R. L. Polk & Co.
	McGinness Harry pntr	R. L. Polk & Co.
	Gamble Anna maid	R. L. Polk & Co.

406 W 33RD

Year	Uses	Source
1931	Nantel Henry chauf P B M	Manhattan and Bronx Directory Publishing Company Residential Directory
1927	Byrne P J r	New York Telephone
	Mc Hugh K Mrs r	New York Telephone
	Rohan Anna Miss r	New York Telephone
1920	McGovern Gerald	R. L. Polk & Co.
	Moran Michl driver	R. L. Polk & Co.
	Rohan Annie	R. L. Polk & Co.
	Rohan Frank iron wkr	R. L. Polk & Co.
	Rohn Frank driver	R. L. Polk & Co.
	Schwenzer Wm P clk PO	R. L. Polk & Co.
	Schwep C Frank genl pur agt Ingersoll Rand Co h Plainfield NJ	R. L. Polk & Co.
	Tucker Jas R clk	R. L. Polk & Co.
	Hayward Harry watchmn	R. L. Polk & Co.
	Fant Robt M oiler Dept W S G & E	R. L. Polk & Co.
	Desbornes Francis cook	R. L. Polk & Co.
	Clary Jas A clk PO	R. L. Polk & Co.
	Cavaglia Julian	R. L. Polk & Co.

FINDINGS

Year	Uses	Source
1920	Cavagilano Giovanni	R. L. Polk & Co.
	Cavaglia Julian	R. L. Polk & Co.
	Byrne Peter J dockbldr Dept P & S	R. L. Polk & Co.
	Hayward Wm J clk	R. L. Polk & Co.

408 W 33RD

Year	Uses	Source
1931	Nocton Anna J tchr P S	Manhattan and Bronx Directory Publishing Company Residential Directory
1927	OBrien John r	New York Telephone
	Shaughnessy Mary r	New York Telephone
1920	Clarke Arth R printer	R. L. Polk & Co.
	Dwyer Mary wid Jas	R. L. Polk & Co.
	Ferrick Peter D clk	R. L. Polk & Co.
	Fitzgerald Thos	R. L. Polk & Co.
	Fitzgerald Wm J eng	R. L. Polk & Co.
	Flood Patk lab	R. L. Polk & Co.
	Kenealy Thos	R. L. Polk & Co.
	McDerby Edmund foremn	R. L. Polk & Co.
	McGlyn Francis	R. L. Polk & Co.
	McGlyn Mary wid Patk	R. L. Polk & Co.
	McLean Danl blaster	R. L. Polk & Co.
	McTierman Hugh	R. L. Polk & Co.
	Maloney Patk lab	R. L. Polk & Co.
	Griffin Maurice F real est	R. L. Polk & Co.
	Tucker Jno R	R. L. Polk & Co.
	Murphy Philip mach	R. L. Polk & Co.
	Miller Fredk H lab	R. L. Polk & Co.
	Melley Cornelius	R. L. Polk & Co.

409 W 33RD

Year	Uses	Source
1920	Fagan Chas A	R. L. Polk & Co.

410 W 33RD

Year	Uses	Source
1923	Maher Jno J sec Driscoll Transmission Corp	R. L. Polk & Co.
1920	Battie Wm elev opr	R. L. Polk & Co.
	Carroll Mary wid Patk	R. L. Polk & Co.

FINDINGS

Year	Uses	Source
1920	Carroll Thos F chauf	R. L. Polk & Co.
	Gallagher Frank H clk	R. L. Polk & Co.
	Green Jno J	R. L. Polk & Co.
	Green Jno J jr	R. L. Polk & Co.
	Greene Jno J chauf	R. L. Polk & Co.
	Salomon Nathan clocks	R. L. Polk & Co.
	Reardon Nora Mrs	R. L. Polk & Co.
	ONeill Jno E foremn	R. L. Polk & Co.
	McCann Robt chauf	R. L. Polk & Co.
	Harnett Patk clk	R. L. Polk & Co.

411 W 33RD

Year	Uses	Source
1927	Cadillac Auto Hiring Co	New York Telephone

W 33RD H DO

402 W 33RD H DO

Year	Uses	Source
1923	Murphy Nettie neckwetr	R. L. Polk & Co.

W 33RD ST

401 W 33RD ST

Year	Uses	Source
2008	MANHATTAN FASHION	Cole Information Services
2006	Manhattan Fashion	Hill-Donnelly Information Services

406 W 33RD ST

Year	Uses	Source
1983	Rothman Bernard A b	New York Telephone

410 W 33RD ST

Year	Uses	Source
2006	Marell Corp o	Hill-Donnelly Information Services

424 W 33RD ST

Year	Uses	Source
2013	STANDARD BUYING SERVICE	Cole Information Services
	EDEN TECHNOLOGIES	Cole Information Services
	EDUCATIONAL TRAINING INSTITUTE	Cole Information Services

FINDINGS

Year	Uses	Source
2013	FUN FASHIONS OF LA	Cole Information Services
	SAGA INCORPORATED	Cole Information Services
	SPLASH MEDIA GROUP LLC	Cole Information Services
	OTR MEDIA GROUP	Cole Information Services
	FLYCELL INC	Cole Information Services
	GUNNALLEN FINANCIAL INCORPORATED	Cole Information Services
	JOHN ROBERT POWERS	Cole Information Services
	ACOTEL INCORPORATED	Cole Information Services
	KNICKERBOCKER ELECTROTYPE CO	Cole Information Services
	BERKO PRODUCTIONS LLC	Cole Information Services
	FERRO KUBA MANGANO SKYLER	Cole Information Services
	ROSEMONT PRESS INC	Cole Information Services
	IBASIS INC	Cole Information Services
	424 WEST 33 ASSOC	Cole Information Services
	COMMUNITY DEVELOPMENT VENTURE CAPITA	Cole Information Services
	COMPUTER POINT INCORPORATED	Cole Information Services
	LIZZIE GRUBMAN PUBLIC RELATIONS	Cole Information Services
	LSE FOUNDATION	Cole Information Services
	DISTINCTIVE TEMPORARY PERSONNEL	Cole Information Services
	EXCELLENCE IN MOTIVATION	Cole Information Services
	F 5 NETWORKS INC	Cole Information Services
	VECTRA MGMT	Cole Information Services
	24 HR UNITED STATES LOCKSMITH	Cole Information Services
	WIRE SVCE GUILD	Cole Information Services
	CHARLES BETZ PHOTOGRAPHER	Cole Information Services
	LIBERTY HELICOP	Cole Information Services
	FRAME	Cole Information Services
	QUAKER PET GROUP LLC	Cole Information Services
	CRESTWOOD PRINTING COMPANY DIVISION	Cole Information Services
	YONKERS CONTRACTING CO	Cole Information Services
	M2 WORLDWIDE	Cole Information Services
	NEW YORK CIVIL RIGHTS COALITION	Cole Information Services
	AOKI H STUDIO	Cole Information Services
	DISTINCTIVE WORKFORCE SOLUTIONS	Cole Information Services
2008	ROSEMONT PRESS INC	Cole Information Services

FINDINGS

Year	Uses	Source
2008	COMMUNITY DEV VENTURE CAPITAL ALLIAN	Cole Information Services
	CHARLES BETZ PHOTOGRAPHERS	Cole Information Services
	EDEN TECHNOLOGIES INC	Cole Information Services
	FUTURE INFORMATION RESEARCH	Cole Information Services
	FLYCELL INC	Cole Information Services
	424 WEST 33 ASSOCIATES	Cole Information Services
	MASSCOMM TV	Cole Information Services
	EDUCATIONAL TRAINING INSTITUTE INC	Cole Information Services
	OTR MEDICAL	Cole Information Services
	JOHN ROBERT POWERS	Cole Information Services
	CDVCA	Cole Information Services
	ATLANTIC OXFORD ENTERPRISES	Cole Information Services
	NEWS MEDICAL GUILD	Cole Information Services
	OTR MEDICAL GROUP INC	Cole Information Services
	KNICKERBOCKERS ELECTROTYPE CO	Cole Information Services
	MOE ZUCKERMAN & SONS INC	Cole Information Services
	VECTRA MANAGEMENT GROUP INC	Cole Information Services
	CREATIVE BUILDING ENTERPRISE	Cole Information Services
	LIBERTY HELICOPTER TOURS	Cole Information Services
	SPLASH MEDICAL GROUP LLC	Cole Information Services
	COLOR GRAPHICS PRESS INC	Cole Information Services
	ERIC P RANK	Cole Information Services

450 W 33RD ST

Year	Uses	Source
2013	E S ORIGINALS	Cole Information Services
	BROADWAY REAL ESTATE SERVICE	Cole Information Services
	GENESIS NETWORK INC	Cole Information Services
	APPLIED GRAPHICS TECHNOLOGIES	Cole Information Services
	SVPCO	Cole Information Services
	EDUCATIONAL BROADCASTING	Cole Information Services
	AJ LOCKSMITH SERVICE 24 HR	Cole Information Services
	ST VINCENTS HOSPITAL NYC DIP	Cole Information Services
	USA LOCK & KEY	Cole Information Services
	DAILY NEWS	Cole Information Services
	NY LEGAL ASSISTANCE GROUP INCORPORAT	Cole Information Services
	JASMINES HAIR SALON	Cole Information Services

FINDINGS

Year	Uses	Source
2013	0 & 0 & 1 24 HOUR A EMERGENCY A PLUM	Cole Information Services
	LOCKSMITH	Cole Information Services
	STARBUCKS COFFEE	Cole Information Services
	V ME MEDIA	Cole Information Services
	YORK MECHANICAL CORPORATION	Cole Information Services
	DAILY NEW	Cole Information Services
	NEW YORK DAILY NEWS	Cole Information Services
	SEVEN WORLDWIDE	Cole Information Services
	404	Cole Information Services
	BROOKFIELD OFFICE PROPERTIES	Cole Information Services
	CARRIER	Cole Information Services
	DIAL A DINNER	Cole Information Services
	ATLANTIC MONTHLY	Cole Information Services
	HASMUKH PATEL	Cole Information Services
	REED KRAKOFF	Cole Information Services
	STRUCTURAL CONSTRUCTION INCORPORATED	Cole Information Services
	COACH	Cole Information Services
	NEW YORK & COMPANY	Cole Information Services
	SAVORY & SWEET LLC	Cole Information Services
	OTIS ELEVATOR COMPANY	Cole Information Services
2008	CMC PHYSICIAN SERVICES PC	Cole Information Services
	WNET TV	Cole Information Services
	WLIW 21 TV	Cole Information Services
	ES ORIGINALS INC	Cole Information Services
	JUMPSTART PRODUCTIONS	Cole Information Services
	MONUMENTAL CONSTRUCTION CORP	Cole Information Services
	NEW YORK DAILY NEWS L P	Cole Information Services
	NEWMARK NIGHT FRANK	Cole Information Services
	PRESS ASSOCIATION INC	Cole Information Services
	NEW YORK LEGAL ASSISTANCE GROUP	Cole Information Services
	WYS LDC	Cole Information Services
	LERNER NEW YORK HOLDING INC	Cole Information Services
	US NEWS & WORLD REPORTS	Cole Information Services
	SCHAWK INC	Cole Information Services
	HASMUKH PATEL	Cole Information Services
	DOUBLE CLICK INC	Cole Information Services
	SEATTLE COFFEE ROASTERS	Cole Information Services

FINDINGS

Year	Uses	Source
2008	JP MORGAN CHASE & CO	Cole Information Services
	BBC	Cole Information Services
	HUDSONYARDS	Cole Information Services
	PUBLIC AFFAIRS TELEVISION	Cole Information Services
	LA NUIT SALON	Cole Information Services
	ASSN OF THE GRAPHICS COMMUNICATIONS	Cole Information Services
	ASSOCIATION OF GRAPHIC COMMUNICATION	Cole Information Services
	KARAN BAKERY INC	Cole Information Services
	450 PARTNERS LLC	Cole Information Services
	GUARDIAN FITNESS INC	Cole Information Services
	W N E T T V CHANNEL 13	Cole Information Services
	STARBUCKS	Cole Information Services
	CITY NEW NY FINANCIAL INFORMATION SE	Cole Information Services
	CITY OF NEW YORK	Cole Information Services
	POLLO INTERNATIONAL INC	Cole Information Services
	SEVEN WORLDWIDE INC	Cole Information Services
	DAILY NEWS	Cole Information Services
	APT CREDIT UNION	Cole Information Services
	ASSOCIATED PRESS	Cole Information Services
	MARIO GENERAL CONTRACTING	Cole Information Services
	HUDSON FARMS	Cole Information Services
	ASSOCIATED PRESS TELEVISION NEWS	Cole Information Services
	THIRTEEN WNET	Cole Information Services
	U S NEWS	Cole Information Services
	JASMINE CO INC	Cole Information Services
	EDUCATIONAL BROADCASTING CORP	Cole Information Services
	SAINT VINCENT CATHOLIC MEDICAL	Cole Information Services
	A P WIDE WORLD PHOTOS INC	Cole Information Services
	FINANCIAL INFO SERVICES AGENCY NY	Cole Information Services
	CLEARING HOUSE	Cole Information Services

West 33rd Street

424 West 33rd Street

Year	Uses	Source
2006	Multi Unit Address	Hill-Donnelly Information Services

FINDINGS

Year	Uses	Source
2006	West 33 Assoc o	Hill-Donnelly Information Services
	Armen Digital Graphics i s	Hill-Donnelly Information Services
	Atlantic Oxford Enterprises	Hill-Donnelly Information Services
	Berko Productions 2 s	Hill-Donnelly Information Services
	Burton Quaker Litho Inc	Hill-Donnelly Information Services
	Number 402 Charles Betz Photographers	Hill-Donnelly Information Services
	Col Sonia V i P	Hill-Donnelly Information Services
	Number 7 Crestwood Printing Co	Hill-Donnelly Information Services
	Number 410 Firm 2 P	Hill-Donnelly Information Services
	Fun Fashion Of La Inc	Hill-Donnelly Information Services
	Number 520Gunnallen Financial Inc	Hill-Donnelly Information Services
	Incentatech i P	Hill-Donnelly Information Services
	Number 6 John Robert Powers is	Hill-Donnelly Information Services
	Liberty Helicopter Tours	Hill-Donnelly Information Services
	Lse Foundation os	Hill-Donnelly Information Services
	M 2 Worldwide o	Hill-Donnelly Information Services
	Number 550 Masscomm TV 10 o	Hill-Donnelly Information Services
	News Media Guild	Hill-Donnelly Information Services
	Number 520 Otr Media Group Inc	Hill-Donnelly Information Services
	Number 3 Rosemont Press Inc	Hill-Donnelly Information Services
	Number 580 Saga Inc i s	Hill-Donnelly Information Services
	Vectra Management 2 F	Hill-Donnelly Information Services
	Number 540 Vectra Management Group	Hill-Donnelly Information Services
	Euphonix 10io	Hill-Donnelly Information Services
	Print Inc	Hill-Donnelly Information Services
	Educational Training Institute	Hill-Donnelly Information Services
2000	BURTON-OKR LTH	Cole Information Services
	KNCKRBCKR GRAPHIC	Cole Information Services
	DARCONTE CARDS	Cole Information Services
	ROSEMONT PRESS INC	Cole Information Services
	AOKI H STUDIO	Cole Information Services
	ARMEN DGTL GRPHCS	Cole Information Services
	ARMEN GRAPHICS	Cole Information Services
	BETZ CHARLES DSGN	Cole Information Services
	COLOR GRAPHIC PRS	Cole Information Services
	DARCONTE ROBERT	Cole Information Services
	EARTH COLOR INC	Cole Information Services
	F L GRAPHICS CORP	Cole Information Services

FINDINGS

Year	Uses	Source
2000	WEST 33 ASSOCS	Cole Information Services
	WEST 33 ASSOC	Cole Information Services
	GARY SPECTOR PHOTO	Cole Information Services
	GERSON OFFSET	Cole Information Services
	GRAPHIC SLTNS LIC	Cole Information Services
	HARBOR ENGRV INC	Cole Information Services
	HUTECH GRAPHICS	Cole Information Services
	KASHAN LITHO INC	Cole Information Services
	KNCKRBCKR ELCTRTYP	Cole Information Services
	MAJOR MASIC	Cole Information Services
	MAJOR MUSIC INC	Cole Information Services
	SAM JAMES LTD	Cole Information Services
	SAMMYS BINDING	Cole Information Services
	SPANO RCCNV INC	Cole Information Services
	STAN-TN GRPHCS	Cole Information Services
	STEVEN WNDRBRKS	Cole Information Services
	THOS A KOPPEL & SON	Cole Information Services
	VISION LITHO INC	Cole Information Services
	WEBSTER MRTN LTR	Cole Information Services
	ZUCKERMAN MOE & SNS	Cole Information Services
	COLOR WORKS N Y	Cole Information Services
	PATRICE ARGANT	Cole Information Services
	CRSTWD PRNTNG CO	Cole Information Services
	RANK ERIC PHOTO	Cole Information Services
1983	Metropolitan Action Inst	New York Telephone
	Webster Martin Letter Svce	New York Telephone
	Wyrstapes Co Inc	New York Telephone
	Crestwood Prntng Co Div Of Sam James Ltd	New York Telephone
	Hollis Press Inc The	New York Telephone
	Broadway Limited Antique Co	New York Telephone
	Budin Elbert b	New York Telephone
	Intermodal Publshng Co Ltd	New York Telephone
	Newburg Mort b	New York Telephone
	National Railway Publication Co	New York Telephone
	Official Railway Equipt Register publctn	New York Telephone
	Official Railway Guide Freight Svce Edition publctn	New York Telephone
	Official Railway Guide Passenger Travel Edition publctn	New York Telephone

FINDINGS

Year	Uses	Source
1983	Neighborhood Anti Arson Center	New York Telephone
	Neighborhood Anti Arson Center	New York Telephone
	Aoki H Studio	New York Telephone
	Graycon Dstrbtng Corp	New York Telephone
	Association Of Neighborhood Housing Dev Inc	New York Telephone
	ARMEN GRAPHICS	New York Telephone
	Official Intermodal Equipt Register publctn	New York Telephone
	City Limits Magazine	New York Telephone
	City Limits Magazine	New York Telephone
	Handcraft Press Inc	New York Telephone
	Markwell Exprt Ltd	New York Telephone
	Markwell Mfg Co Inc staplg machs	New York Telephone
	Photo Comp Press Sales	New York Telephone
	Pocket List Of Railroad Officials quiktn	New York Telephone
	Charles W Reardon Assoc Inc	New York Telephone
	KNICKERBOCKER ELECTROTYPE CO	New York Telephone
	KNICKERBOCKER GRAPHIC SERVICE S	New York Telephone
	Rosemont Press Inc	New York Telephone
	Sam James Ltd	New York Telephone
	Steam Special Souverniers Ltd	New York Telephone
	The Hollis Display Co	New York Telephone

450 West 33rd Street

Year	Uses	Source
2006	Multi Unit Address	Hill-Donnelly Information Services
	24 Emergency 7 Day Towing	Hill-Donnelly Information Services
	Partners LLC I F	Hill-Donnelly Information Services
	A P Digital o	Hill-Donnelly Information Services
	Access To Money o	Hill-Donnelly Information Services
	Advertising Dept 3 s	Hill-Donnelly Information Services
	Number 15Ap Wide World Photos Inc	Hill-Donnelly Information Services
	Applied Graphics Technologies	Hill-Donnelly Information Services
	Associated Press Employee Fcu	Hill-Donnelly Information Services
	Number 7 Associated Press Inc 3 S	Hill-Donnelly Information Services
	Becker Parkin Dental	Hill-Donnelly Information Services
	Channel Thirteen	Hill-Donnelly Information Services
	City Arts Wnet 3 o	Hill-Donnelly Information Services
	Coach Inc is	Hill-Donnelly Information Services

FINDINGS

Year	Uses	Source
2006	Daily News 1 os	Hill-Donnelly Information Services
	Number 3 Daily News LP	Hill-Donnelly Information Services
	Daily News Retail 3 t	Hill-Donnelly Information Services
	Deli Grandville Inc	Hill-Donnelly Information Services
	Dial A Dinner 2 R	Hill-Donnelly Information Services
	Number 9 E S Originals Inc	Hill-Donnelly Information Services
	Number 7 Educational Broadcasting Libr	Hill-Donnelly Information Services
	Emergency Locksmith is	Hill-Donnelly Information Services
	Hasmukh Patel	Hill-Donnelly Information Services
	Hasmukh Patel i 0 S	Hill-Donnelly Information Services
	La Nuit Salon	Hill-Donnelly Information Services
	Lee L v	Hill-Donnelly Information Services
	Media Alliance	Hill-Donnelly Information Services
	Number 101 Monumental Construction Co	Hill-Donnelly Information Services
	Monumental Realty LLC	Hill-Donnelly Information Services
	N Y Legal Assistance GRP Inc	Hill-Donnelly Information Services
	Number 5 New York & Co Inc	Hill-Donnelly Information Services
	New York Daily News	Hill-Donnelly Information Services
	News Information Research Ctr	Hill-Donnelly Information Services
	Polio International Inc	Hill-Donnelly Information Services
	Promotions DOT Com 1is	Hill-Donnelly Information Services
	Radco Health & Beauty Aids Inc	Hill-Donnelly Information Services
	Number 11 Schawk Inc	Hill-Donnelly Information Services
	Seattle Coffee Roasters	Hill-Donnelly Information Services
	H Smith M Vo	Hill-Donnelly Information Services
	Stores Pre Vent Inc i R	Hill-Donnelly Information Services
	Number 460 Structural Construction	Hill-Donnelly Information Services
	Number 6Thirteen Wnet	Hill-Donnelly Information Services
	Number 11 US News & World Report	Hill-Donnelly Information Services
	Number 7Wiiw	Hill-Donnelly Information Services
	Number 6 Wnet 3 o	Hill-Donnelly Information Services
	Starbucks 1 R s	Hill-Donnelly Information Services
	Number 101 Mario General Contracting	Hill-Donnelly Information Services
	H Van H v O 0os	Hill-Donnelly Information Services
	Citibank 2 F	Hill-Donnelly Information Services
2000	ARENSON PROP CTR	Cole Information Services
	DAILY NEWS EDTRL	Cole Information Services
	U S NEWS & WLD REPT	Cole Information Services

FINDINGS

Year	Uses	Source
2000	BABY TOGS INC GEN	Cole Information Services
	DELI GRNDVIL INC	Cole Information Services
	CHASE MLLN SHRHLDR	Cole Information Services
	CORE SECURITY SERV	Cole Information Services
	DAILY NEWS MN OFC	Cole Information Services
	DAILY NWS ADVTSNG	Cole Information Services
	DAILY NWS ADVTSNG	Cole Information Services
	DAILY NWS ADVTSNG	Cole Information Services
	DAILY NWS ADVTSNG	Cole Information Services
	DAILY NEWS EDTRL	Cole Information Services
	DAILY NEWS EDTRL	Cole Information Services
	DAILY NEWS EMP	Cole Information Services
	E S ORIGINALS INC	Cole Information Services
	EDWARD S GRDN CO	Cole Information Services
	ES ORIGINALS	Cole Information Services
	FAST COMPANY	Cole Information Services
	FAST TRACK CONST	Cole Information Services
	FISA	Cole Information Services
	HASMUKH PATEL	Cole Information Services
	LNDMRK CONST & DSGN	Cole Information Services
	MARIO GEN CONTRNG	Cole Information Services
	MNMNTL CONST CO	Cole Information Services
	STARSIGHT TELECAST	Cole Information Services
	THOR RL EST MNGMNT	Cole Information Services
	NET CHANNEL	Cole Information Services
	W N E T CHANNEL	Cole Information Services
	WAVEPHORE NETWORKS	Cole Information Services
	A LTL ANGEL ORGNL	Cole Information Services
	ACCESS TO MONEY	Cole Information Services
	APPLIED GRAPHICS	Cole Information Services
	BECKER PARKIN DNTL	Cole Information Services
	BECKER-PRKN DNTL	Cole Information Services
	DAILY PRMTNS & COMM	Cole Information Services
	ATLANTIC MONTHLY	Cole Information Services
	E S ORIGINALS INC	Cole Information Services
	W N E T CHANNEL	Cole Information Services
1983	Baylor Watch Co	New York Telephone
	Consolidatd Jwlry Polishing & Lapping Corp	New York Telephone

FINDINGS

Year	Uses	Source
1983	Consolidated Ring Co jwlry	New York Telephone
	Corona & Liebenow Skate Shops Inc	New York Telephone
	Willoughby & Taylor Ltd	New York Telephone
	WILLIAMS REAL ESTATE CO INC rl est	New York Telephone
	ZALE CORP	New York Telephone
	Zale Data Processing Svces	New York Telephone
	Blank Raymond M Assocs Research	New York Telephone
	Meyers Charles J atty	New York Telephone
	Midtown Skating Corp	New York Telephone
	Wood Rawson L jwlr	New York Telephone
	A Little Angel Original Div Of Baby Togs Inc	New York Telephone
	Honeywell Mutual Protection Svce	New York Telephone
	Levines Of Dallas	New York Telephone
	N Y Clearing House	New York Telephone
	N Y Clearing House	New York Telephone
	Buono Nicholas b	New York Telephone
	Denmar Jewelry Co	New York Telephone
	Gerbun Dstrbtrs Inc	New York Telephone
	Italian Sterling	New York Telephone
	Italian Sterling Corp	New York Telephone
	JR Wood Inc	New York Telephone
	Impextra Advtng Div Of Montrex Corp	New York Telephone
	Alexander M Clark & Co Inc	New York Telephone
	Amanta Diamond Co	New York Telephone
	Jewel Engine Turning Co	New York Telephone
	Lynch Harry b	New York Telephone
	MGS Incentives Co	New York Telephone
	American Diamond Processing Inc	New York Telephone
	C & L Skate Shoops Inc	New York Telephone
	Duval Watches	New York Telephone
	Jacobowitz & Poser Inc	New York Telephone
	JOHN ALDEN LIFE INS CO	New York Telephone
	Artcarved mgs	New York Telephone
	Artcarved Inc	New York Telephone
	Carstairs Restrnt Corp	New York Telephone
	Baby Togs Inc shwrm	New York Telephone
	General Office	New York Telephone

FINDINGS

Year	Uses	Source
1983	Eterna Mido Watch Co Div Of Montrex Corp svce dept	New York Telephone
	Performa Time	New York Telephone
	Poser Arthur S	New York Telephone
	Robell Smoke Shops Inc	New York Telephone
	Faleck & Margolies	New York Telephone
	Faleck & Margolies Inc	New York Telephone
	ROSENTHAL JEWELRY INC	New York Telephone
	Skating Club Of N Y The	New York Telephone
	Skating Club Of NY Juniors	New York Telephone
	Mc Donald J M Co	New York Telephone
	Skyrink	New York Telephone
	Skyrink L	New York Telephone
	Texoma Dstrbtrs	New York Telephone
	Untermeyer Robbins & Co	New York Telephone
	Unitime Industries Div Of Montrex Corp	New York Telephone
	Unisales Div Of Montrex Corp	New York Telephone

FINDINGS

TARGET PROPERTY: ADDRESS NOT IDENTIFIED IN RESEARCH SOURCE

The following Target Property addresses were researched for this report, and the addresses were not identified in the research source.

Address Researched	Address Not Identified in Research Source
401 Ninth Avenue	2013, 2008, 2006, 2000, 1998, 1996, 1993, 1988, 1983, 1927

ADJOINING PROPERTY: ADDRESSES NOT IDENTIFIED IN RESEARCH SOURCE

The following Adjoining Property addresses were researched for this report, and the addresses were not identified in research source.

Address Researched	Address Not Identified in Research Source
393 9TH BKN	2013, 2008, 2006, 2000, 1998, 1996, 1993, 1988, 1983, 1978, 1973, 1968, 1963, 1958, 1956, 1950, 1947, 1942, 1938, 1934, 1931, 1927, 1923
395 9 BWAY	2013, 2008, 2006, 2000, 1998, 1996, 1993, 1983, 1978, 1973, 1968, 1963, 1958, 1956, 1950, 1947, 1942, 1938, 1934, 1931, 1927, 1923, 1920
395 9TH AVE	2013, 2008, 2006, 2000, 1998, 1996, 1993, 1988, 1983, 1978, 1973, 1968, 1963, 1958, 1956, 1950, 1947, 1942, 1938, 1934, 1931, 1927, 1923
398 9TH BKN	2013, 2008, 2006, 2000, 1998, 1996, 1993, 1988, 1983, 1978, 1973, 1968, 1963, 1958, 1956, 1950, 1947, 1942, 1938, 1934, 1931, 1927, 1920
399 9TH AVE	2013, 2008, 2006, 2000, 1998, 1996, 1993, 1988, 1983, 1978, 1973, 1968, 1963, 1958, 1956, 1950, 1947, 1942, 1938, 1934, 1931, 1927, 1923
400 9 HOBOKEN NJ	2013, 2008, 2006, 2000, 1998, 1996, 1993, 1988, 1983, 1978, 1973, 1968, 1963, 1958, 1956, 1947, 1942, 1938, 1934, 1931, 1927, 1923, 1920
400 9 ST HABOKEN NJ	2013, 2008, 2006, 2000, 1998, 1996, 1993, 1988, 1983, 1978, 1968, 1963, 1958, 1956, 1950, 1947, 1942, 1938, 1934, 1931, 1927, 1923, 1920
400 9 ST HOBOKE NJ	2013, 2008, 2006, 2000, 1998, 1996, 1993, 1988, 1983, 1978, 1968, 1963, 1958, 1956, 1950, 1947, 1942, 1938, 1934, 1931, 1927, 1923, 1920
400 9 ST HOBOKEN NJ	2013, 2008, 2006, 2000, 1998, 1996, 1993, 1988, 1983, 1978, 1968, 1963, 1958, 1956, 1950, 1947, 1942, 1938, 1934, 1931, 1927, 1923, 1920
400 9TH	2013, 2008, 2006, 2000, 1998, 1996, 1993, 1988, 1983, 1978, 1973, 1968, 1963, 1958, 1956, 1950, 1947, 1942, 1938, 1934, 1931, 1923, 1920
400 9TH BKN	2013, 2008, 2006, 2000, 1998, 1996, 1993, 1988, 1983, 1978, 1973, 1968, 1963, 1958, 1956, 1950, 1947, 1942, 1938, 1934, 1931, 1927, 1923
400 W 33 A	2013, 2008, 2006, 2000, 1996, 1993, 1988, 1983, 1978, 1973, 1968, 1963, 1958, 1956, 1950, 1947, 1942, 1938, 1934, 1931, 1927, 1923, 1920
400 W 33 MANHATTAN MANHATTAN |	2013, 2008, 2006, 2000, 1996, 1993, 1988, 1983, 1978, 1973, 1968, 1963, 1958, 1956, 1950, 1947, 1942, 1938, 1934, 1931, 1927, 1923, 1920
400 W 33 MANHATTAN MANHATTAN TEINO 1	2013, 2008, 2006, 2000, 1996, 1993, 1988, 1983, 1978, 1973, 1968, 1963, 1958, 1956, 1950, 1947, 1942, 1938, 1934, 1931, 1927, 1923, 1920
400 W 33 ST	2013, 2008, 2006, 2000, 1996, 1993, 1988, 1983, 1978, 1968, 1963, 1958, 1956, 1950, 1947, 1942, 1938, 1934, 1931, 1927, 1923, 1920
400A 9TH	2013, 2008, 2006, 2000, 1998, 1996, 1993, 1988, 1983, 1978, 1973, 1968, 1963, 1958, 1956, 1950, 1947, 1942, 1938, 1934, 1931, 1923, 1920
401 W 33 ST	2013, 2008, 2006, 2000, 1998, 1996, 1993, 1988, 1983, 1978, 1973, 1963, 1958, 1956, 1950, 1947, 1942, 1938, 1934, 1931, 1923, 1920

FINDINGS

Address Researched	Address Not Identified in Research Source
401 W 33RD	2013, 2008, 2006, 2000, 1998, 1996, 1993, 1988, 1983, 1978, 1973, 1968, 1963, 1958, 1956, 1950, 1947, 1942, 1938, 1931
401 W 33RD ST	2013, 2008, 2000, 1998, 1996, 1993, 1988, 1983, 1978, 1973, 1968, 1963, 1958, 1956, 1950, 1947, 1942, 1938, 1934, 1931, 1927, 1923, 1920
401 W 33RD ST	2013, 2006, 2000, 1998, 1996, 1993, 1988, 1983, 1978, 1973, 1968, 1963, 1958, 1956, 1950, 1947, 1942, 1938, 1934, 1931, 1927, 1923, 1920
402 9TH AVE	2013, 2008, 2000, 1998, 1996, 1993, 1988, 1983, 1978, 1973, 1968, 1963, 1958, 1956, 1950, 1947, 1942, 1938, 1934, 1931, 1927, 1923, 1920
402 W 33 ST	2013, 2008, 2006, 2000, 1998, 1996, 1993, 1988, 1983, 1978, 1973, 1968, 1963, 1958, 1956, 1950, 1947, 1942, 1938, 1934, 1931, 1923, 1920
402 W 33RD	2013, 2008, 2006, 2000, 1998, 1996, 1993, 1988, 1983, 1978, 1973, 1968, 1963, 1958, 1956, 1950, 1947, 1942, 1938, 1934, 1931, 1923
402 W 33RD H DO	2013, 2008, 2006, 2000, 1998, 1996, 1993, 1988, 1983, 1978, 1973, 1968, 1963, 1958, 1956, 1950, 1947, 1942, 1938, 1934, 1931, 1927, 1920
403 9 ST HOBOKEN NJ	2013, 2008, 2006, 2000, 1998, 1996, 1993, 1988, 1983, 1978, 1973, 1963, 1958, 1956, 1950, 1947, 1942, 1938, 1934, 1931, 1927, 1923, 1920
403 W 33 ST	2013, 2008, 2006, 2000, 1998, 1996, 1993, 1988, 1983, 1978, 1973, 1968, 1963, 1956, 1950, 1947, 1942, 1938, 1934, 1931, 1923, 1920
403 W 33RD	2013, 2008, 2006, 2000, 1998, 1996, 1993, 1988, 1983, 1978, 1973, 1968, 1963, 1958, 1956, 1950, 1947, 1942, 1938, 1931
404 9TH AVE	2013, 2008, 2006, 2000, 1998, 1996, 1993, 1988, 1983, 1978, 1968, 1963, 1958, 1956, 1950, 1947, 1942, 1938, 1934, 1931, 1927, 1923
404 9TH BKN	2013, 2008, 2006, 2000, 1998, 1996, 1993, 1988, 1983, 1978, 1973, 1968, 1963, 1958, 1956, 1950, 1947, 1942, 1938, 1934, 1931, 1927, 1923
404 W 33 ST	2013, 2008, 2006, 2000, 1998, 1996, 1993, 1988, 1983, 1978, 1973, 1968, 1963, 1958, 1956, 1950, 1947, 1942, 1938, 1934, 1927, 1923, 1920
404 W 33RD	2013, 2008, 2006, 2000, 1998, 1996, 1993, 1988, 1983, 1978, 1973, 1968, 1963, 1958, 1956, 1950, 1947, 1942, 1938, 1927, 1923
405 9A	2013, 2008, 2006, 2000, 1998, 1996, 1993, 1988, 1978, 1973, 1968, 1963, 1958, 1956, 1950, 1947, 1942, 1938, 1934, 1931, 1927, 1923, 1920
405 9TH AVE	2013, 2008, 2006, 2000, 1998, 1996, 1993, 1988, 1983, 1978, 1973, 1968, 1963, 1958, 1956, 1950, 1947, 1942, 1938, 1934, 1927, 1923, 1920
405 9TH PARK AVE	2013, 2008, 2006, 2000, 1998, 1996, 1993, 1988, 1983, 1978, 1973, 1968, 1963, 1958, 1956, 1950, 1947, 1942, 1934, 1931, 1927, 1923, 1920
405 W 33 ST	2013, 2008, 2006, 2000, 1998, 1996, 1993, 1988, 1983, 1978, 1973, 1968, 1963, 1958, 1956, 1950, 1947, 1942, 1934, 1931, 1923, 1920
405 W 33RD	2013, 2008, 2006, 2000, 1998, 1996, 1993, 1988, 1983, 1978, 1973, 1968, 1963, 1958, 1956, 1950, 1947, 1942, 1938, 1934, 1931
406 9TH AVE	2013, 2008, 2006, 1998, 1996, 1993, 1988, 1983, 1978, 1973, 1968, 1963, 1956, 1950, 1947, 1942, 1938, 1934, 1931, 1927, 1923, 1920
406 W 33 ST	2013, 2008, 2006, 2000, 1998, 1996, 1993, 1988, 1978, 1973, 1968, 1963, 1958, 1950, 1947, 1942, 1934, 1923, 1920
406 W 33RD	2013, 2008, 2006, 2000, 1998, 1996, 1993, 1988, 1983, 1978, 1973, 1968, 1963, 1958, 1956, 1950, 1947, 1942, 1938, 1934, 1923
406 W 33RD ST	2013, 2008, 2006, 2000, 1998, 1996, 1993, 1988, 1978, 1973, 1968, 1963, 1958, 1956, 1950, 1947, 1942, 1938, 1934, 1931, 1927, 1923, 1920
407 9TH	2013, 2008, 2006, 2000, 1998, 1996, 1993, 1988, 1983, 1978, 1973, 1968, 1963, 1958, 1956, 1950, 1947, 1942, 1938, 1934, 1931, 1927, 1923

FINDINGS

Address Researched	Address Not Identified in Research Source
407 9TH AV H JC	2013, 2008, 2006, 2000, 1998, 1996, 1993, 1988, 1983, 1978, 1973, 1968, 1963, 1958, 1956, 1950, 1947, 1942, 1938, 1934, 1931, 1927, 1920
407 9TH AVE	2013, 2008, 2006, 2000, 1998, 1996, 1993, 1988, 1983, 1978, 1973, 1968, 1963, 1958, 1956, 1950, 1947
407 W 33 ST	2013, 2008, 2006, 2000, 1998, 1996, 1993, 1983, 1978, 1973, 1968, 1963, 1958, 1956, 1950, 1947, 1942, 1938, 1934, 1931, 1927, 1923, 1920
408 9TH AVE	2013, 2008, 2006, 2000, 1998, 1996, 1993, 1988, 1983, 1978, 1973, 1968, 1963, 1958, 1950, 1942, 1934, 1931, 1927, 1923, 1920
408 W 33 ST	2013, 2008, 2006, 2000, 1998, 1996, 1993, 1988, 1983, 1978, 1973, 1968, 1963, 1958, 1956, 1950, 1947, 1942, 1938, 1934, 1923, 1920
408 W 33RD	2013, 2008, 2006, 2000, 1998, 1996, 1993, 1988, 1983, 1978, 1973, 1968, 1963, 1958, 1956, 1950, 1947, 1942, 1938, 1934, 1923
409 9 E DGCMB AVE	2013, 2008, 2006, 2000, 1998, 1996, 1993, 1988, 1978, 1973, 1968, 1963, 1958, 1956, 1950, 1947, 1942, 1938, 1934, 1931, 1927, 1923, 1920
409 9 EDGCMB AVE	2013, 2008, 2006, 2000, 1998, 1996, 1993, 1988, 1978, 1973, 1968, 1963, 1958, 1956, 1950, 1947, 1942, 1938, 1934, 1931, 1927, 1923, 1920
409 9TH AVE	2013, 2008, 2006, 2000, 1998, 1996, 1993, 1988, 1983, 1978, 1973, 1968, 1963, 1958, 1956, 1950, 1947, 1942, 1938, 1934, 1931, 1927
409 W 33 ST	2013, 2008, 2006, 2000, 1998, 1996, 1993, 1988, 1983, 1978, 1973, 1968, 1963, 1958, 1956, 1950, 1947, 1942, 1934, 1931, 1927, 1923, 1920
409 W 33RD	2013, 2008, 2006, 2000, 1998, 1996, 1993, 1988, 1983, 1978, 1973, 1968, 1963, 1958, 1956, 1950, 1947, 1942, 1938, 1934, 1931, 1927, 1923
410 9TH AVE	2013, 2008, 2006, 2000, 1998, 1996, 1993, 1988, 1983, 1978, 1973, 1956, 1947, 1942, 1938, 1934, 1931, 1927, 1923, 1920
410 9TH BKN	2013, 2008, 2006, 2000, 1998, 1996, 1993, 1988, 1983, 1978, 1973, 1968, 1963, 1958, 1956, 1950, 1947, 1942, 1938, 1934, 1931, 1927, 1923
410 W 33RD	2013, 2008, 2006, 2000, 1998, 1996, 1993, 1988, 1983, 1978, 1973, 1968, 1963, 1958, 1956, 1950, 1947, 1942, 1938, 1934, 1931, 1927
410 W 33RD ST	2013, 2008, 2000, 1998, 1996, 1993, 1988, 1983, 1978, 1973, 1968, 1963, 1958, 1956, 1950, 1947, 1942, 1938, 1934, 1931, 1927, 1923, 1920
411 9TH AV H DO	2013, 2008, 2006, 2000, 1998, 1996, 1993, 1988, 1983, 1978, 1973, 1968, 1963, 1958, 1956, 1950, 1947, 1942, 1938, 1934, 1931, 1927, 1923
411 9TH AVE	2013, 2008, 1996, 1963, 1931, 1927
411 9TH AVE	2013, 2006, 2000, 1998, 1996, 1993, 1988, 1983, 1978, 1973, 1968, 1963, 1958, 1956, 1950, 1947, 1942, 1938, 1934, 1931, 1927, 1923, 1920
411 W 33 ST	2013, 2008, 2006, 2000, 1998, 1996, 1993, 1988, 1983, 1978, 1973, 1968, 1963, 1958, 1956, 1950, 1947, 1942, 1938, 1934, 1931, 1923, 1920
411 W 33RD	2013, 2008, 2006, 2000, 1998, 1996, 1993, 1988, 1983, 1978, 1973, 1968, 1963, 1958, 1956, 1950, 1947, 1942, 1938, 1934, 1931, 1923, 1920
412 9TH AVE	2008, 2006, 2000, 1998, 1996, 1993, 1988, 1983, 1978, 1973, 1968, 1963, 1958, 1956, 1950, 1947, 1942, 1938, 1934, 1931, 1927, 1923, 1920
413 9TH AVE	2006, 2000, 1998, 1996, 1993, 1988, 1983, 1978, 1973, 1968, 1963, 1958, 1956, 1950, 1947, 1942, 1938, 1934, 1931, 1927, 1923, 1920
413 W 33 ST	2013, 2008, 2006, 2000, 1996, 1993, 1988, 1983, 1978, 1973, 1968, 1963, 1958, 1956, 1950, 1947, 1942, 1938, 1934, 1931, 1927, 1923, 1920
424 W 33RD ST	2006, 2000, 1998, 1996, 1993, 1988, 1983, 1978, 1973, 1968, 1963, 1958, 1956, 1950, 1947, 1942, 1938, 1934, 1931, 1927, 1923, 1920

FINDINGS

Address Researched	Address Not Identified in Research Source
424 West 33rd Street	2013, 2008, 1998, 1996, 1993, 1988, 1978, 1973, 1968, 1963, 1958, 1956, 1950, 1947, 1942, 1938, 1934, 1931, 1927, 1923, 1920
450 W 33RD ST	2006, 2000, 1998, 1996, 1993, 1988, 1983, 1978, 1973, 1968, 1963, 1958, 1956, 1950, 1947, 1942, 1938, 1934, 1931, 1927, 1923, 1920
450 West 33rd Street	2013, 2008, 1998, 1996, 1993, 1988, 1978, 1973, 1968, 1963, 1958, 1956, 1950, 1947, 1942, 1938, 1934, 1931, 1927, 1923, 1920

Lot 60
401 Ninth Avenue
New York, NY 10001

Inquiry Number: 4171325.4
December 31, 2014

EDR Historical Topographic Map Report

6 Armstrong Road, 4th Floor
Shelton, Connecticut 06484
Toll Free: 800.352.0050
www.edrnet.com

EDR Historical Topographic Map Report

Environmental Data Resources, Inc.s (EDR) Historical Topographic Map Report is designed to assist professionals in evaluating potential liability on a target property resulting from past activities. EDRs Historical Topographic Map Report includes a search of a collection of public and private color historical topographic maps, dating back to the early 1900s.

Thank you for your business.
Please contact EDR at 1-800-352-0050
with any questions or comments.

Disclaimer - Copyright and Trademark Notice

This Report contains certain information obtained from a variety of public and other sources reasonably available to Environmental Data Resources, Inc. It cannot be concluded from this Report that coverage information for the target and surrounding properties does not exist from other sources. **NO WARRANTY EXPRESSED OR IMPLIED, IS MADE WHATSOEVER IN CONNECTION WITH THIS REPORT. ENVIRONMENTAL DATA RESOURCES, INC. SPECIFICALLY DISCLAIMS THE MAKING OF ANY SUCH WARRANTIES, INCLUDING WITHOUT LIMITATION, MERCHANTABILITY OR FITNESS FOR A PARTICULAR USE OR PURPOSE. ALL RISK IS ASSUMED BY THE USER. IN NO EVENT SHALL ENVIRONMENTAL DATA RESOURCES, INC. BE LIABLE TO ANYONE, WHETHER ARISING OUT OF ERRORS OR OMISSIONS, NEGLIGENCE, ACCIDENT OR ANY OTHER CAUSE, FOR ANY LOSS OF DAMAGE, INCLUDING, WITHOUT LIMITATION, SPECIAL, INCIDENTAL, CONSEQUENTIAL, OR EXEMPLARY DAMAGES. ANY LIABILITY ON THE PART OF ENVIRONMENTAL DATA RESOURCES, INC. IS STRICTLY LIMITED TO A REFUND OF THE AMOUNT PAID FOR THIS REPORT.** Purchaser accepts this Report AS IS. Any analyses, estimates, ratings, environmental risk levels or risk codes provided in this Report are provided for illustrative purposes only, and are not intended to provide, nor should they be interpreted as providing any facts regarding, or prediction or forecast of, any environmental risk for any property. Only a Phase I Environmental Site Assessment performed by an environmental professional can provide information regarding the environmental risk for any property. Additionally, the information provided in this Report is not to be construed as legal advice.

Copyright 2014 by Environmental Data Resources, Inc. All rights reserved. Reproduction in any media or format, in whole or in part, of any report or map of Environmental Data Resources, Inc., or its affiliates, is prohibited without prior written permission.

EDR and its logos (including Sanborn and Sanborn Map) are trademarks of Environmental Data Resources, Inc. or its affiliates. All other trademarks used herein are the property of their respective owners.

Historical Topographic Map

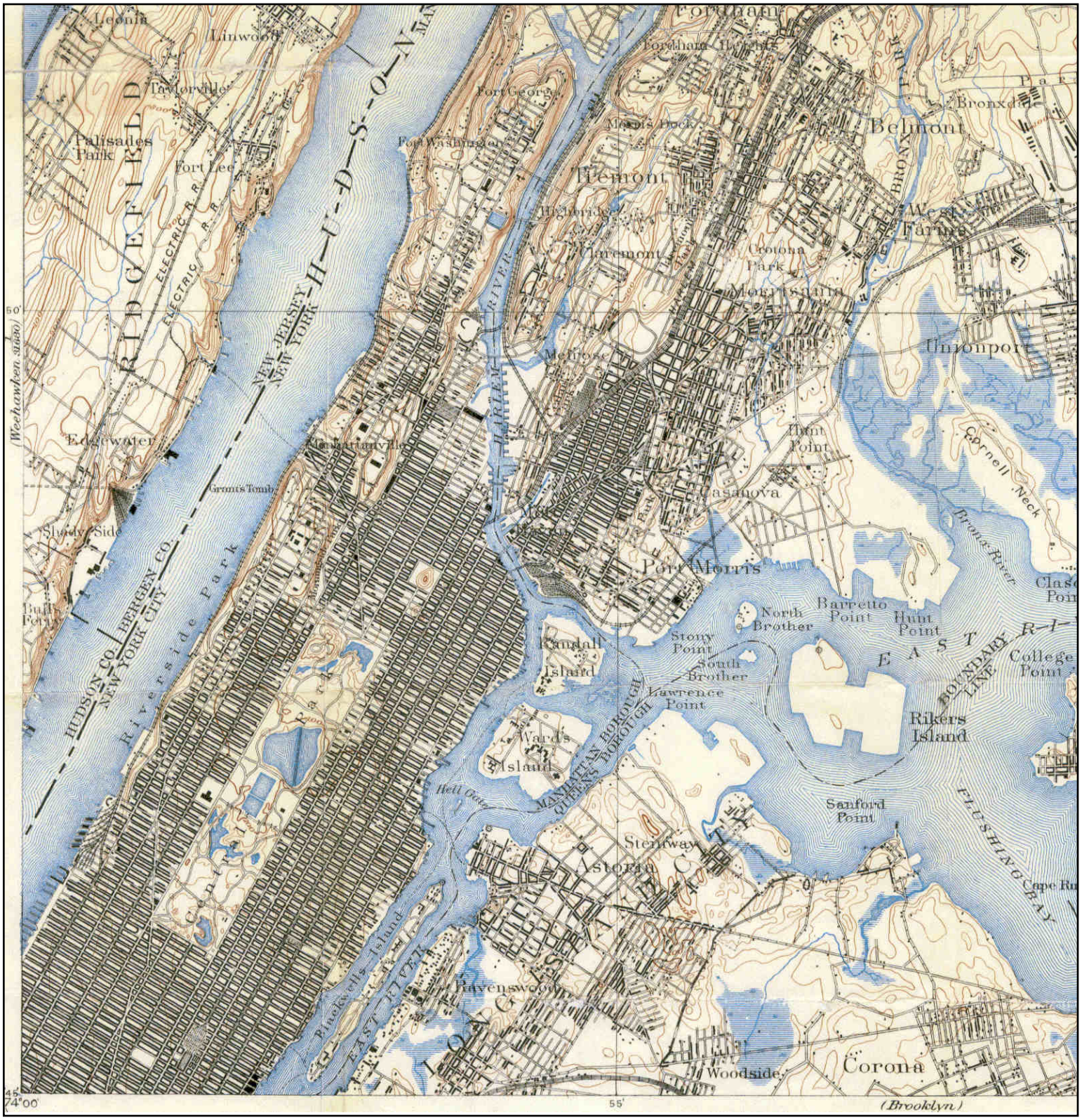

N	TARGET QUAD NAME: HARLEM MAP YEAR: 1897 SERIES: 15 SCALE: 1:62500	SITE NAME: Lot 60 ADDRESS: 401 Ninth Avenue New York, NY 10001 LAT/LONG: 40.7526 / -73.9979	CLIENT: Cardno ATC #15 CONTACT: Denise Cosenza INQUIRY#: 4171325.4 RESEARCH DATE: 12/31/2014

Historical Topographic Map

N	TARGET QUAD NAME: CENTRAL PARK MAP YEAR: 1947 SERIES: 7.5 SCALE: 1:25000	SITE NAME: Lot 60 ADDRESS: 401 Ninth Avenue New York, NY 10001 LAT/LONG: 40.7526 / -73.9979	CLIENT: Cardno ATC #15 CONTACT: Denise Cosenza INQUIRY#: 4171325.4 RESEARCH DATE: 12/31/2014

Historical Topographic Map

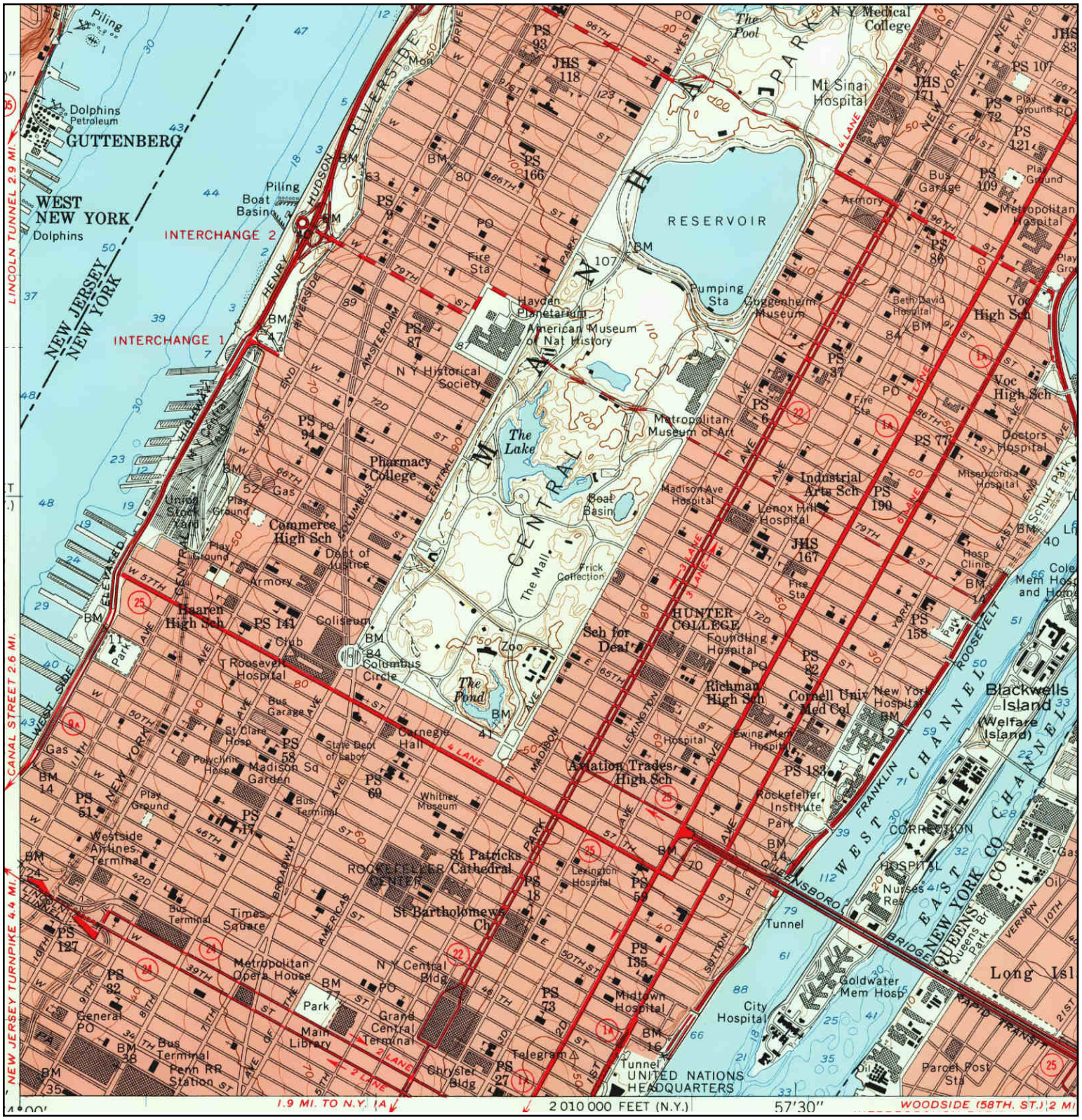

N	TARGET QUAD NAME: CENTRAL PARK MAP YEAR: 1956 SERIES: 7.5 SCALE: 1:24000	SITE NAME: Lot 60 ADDRESS: 401 Ninth Avenue New York, NY 10001 LAT/LONG: 40.7526 / -73.9979	CLIENT: Cardno ATC #15 CONTACT: Denise Cosenza INQUIRY#: 4171325.4 RESEARCH DATE: 12/31/2014

Historical Topographic Map

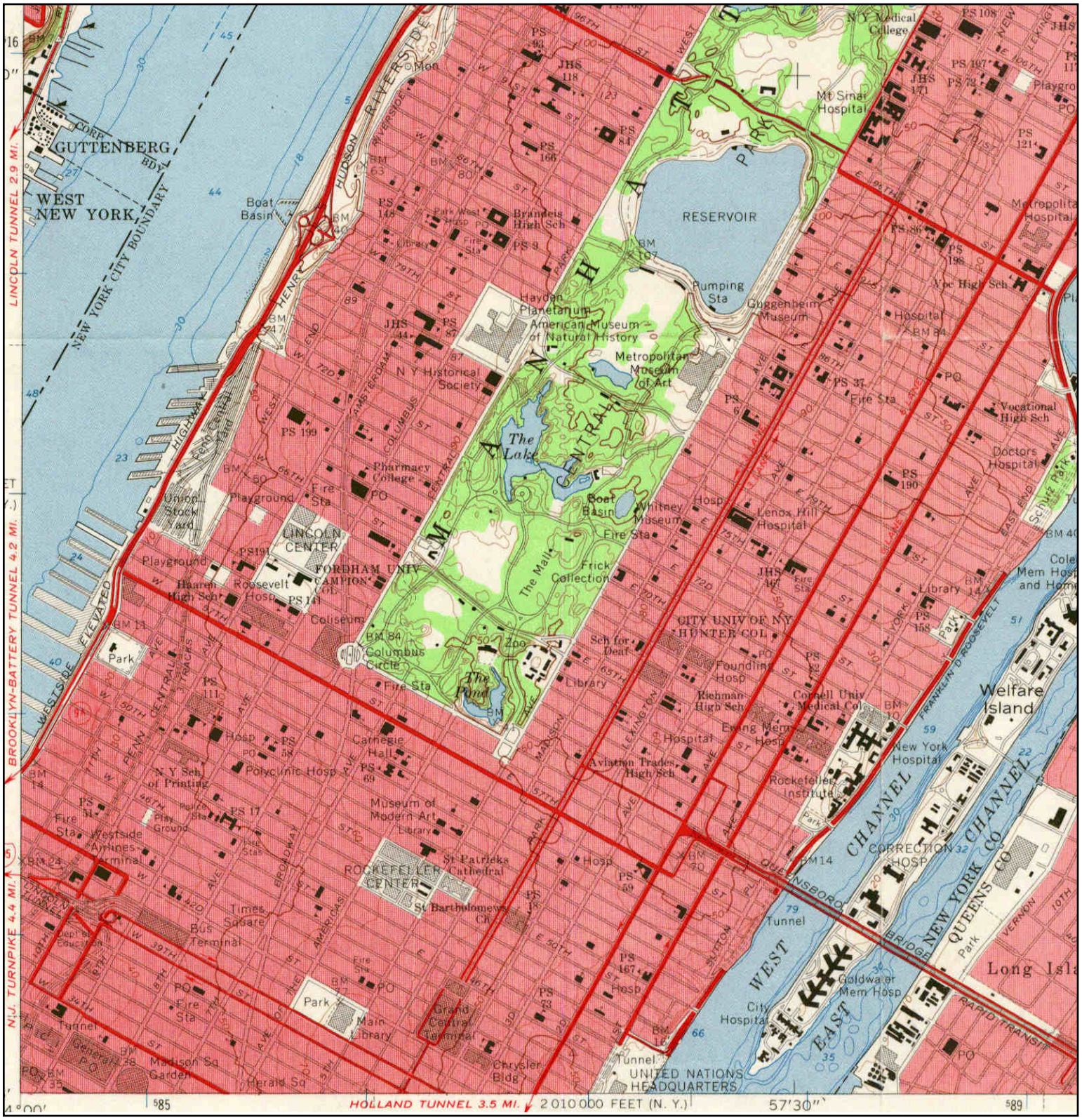

N	TARGET QUAD NAME: CENTRAL PARK MAP YEAR: 1966 SERIES: 7.5 SCALE: 1:24000	SITE NAME: Lot 60 ADDRESS: 401 Ninth Avenue New York, NY 10001 LAT/LONG: 40.7526 / -73.9979	CLIENT: Cardno ATC #15 CONTACT: Denise Cosenza INQUIRY#: 4171325.4 RESEARCH DATE: 12/31/2014

Historical Topographic Map

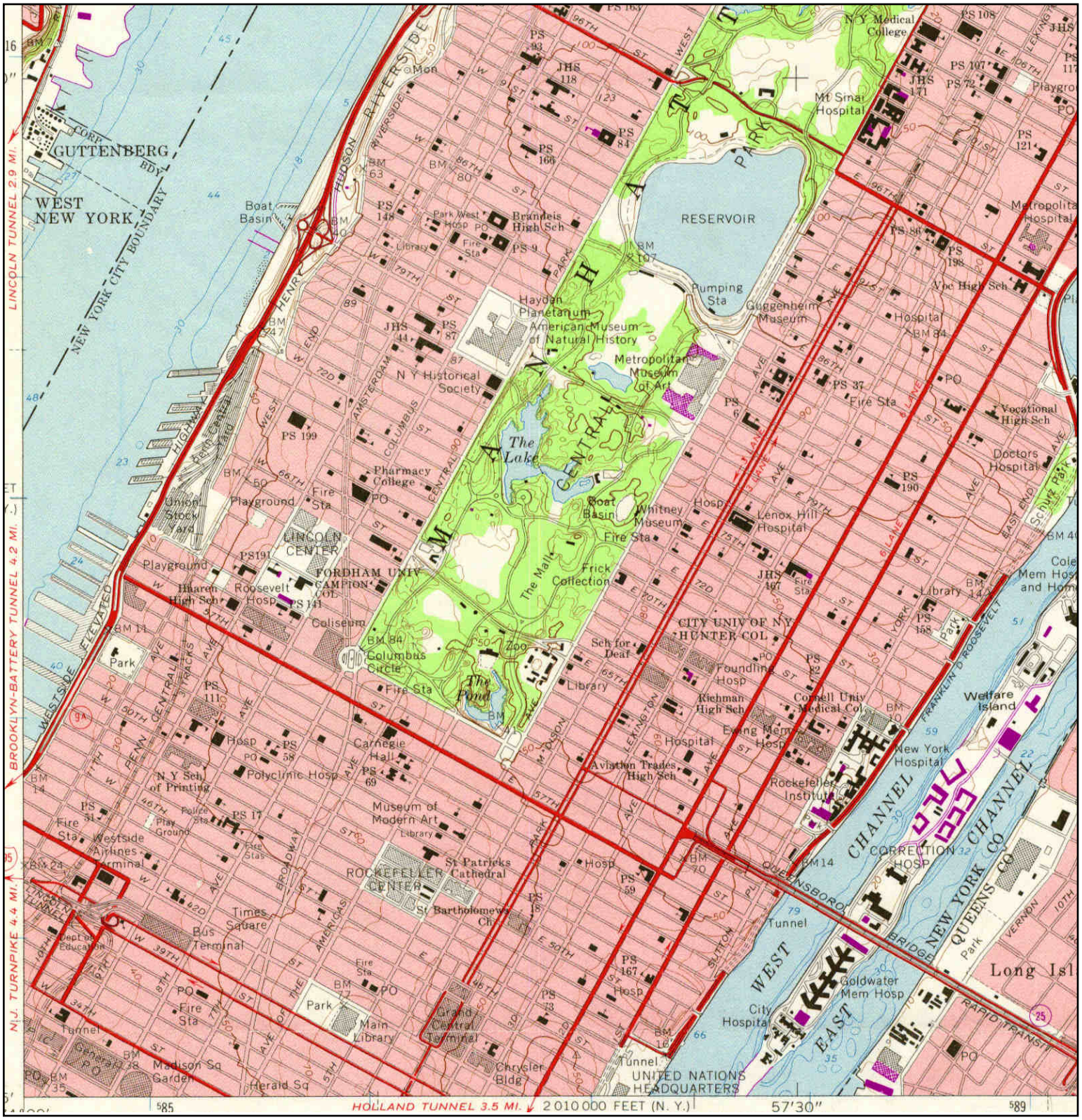

N	**TARGET QUAD** NAME: CENTRAL PARK MAP YEAR: 1979 PHOTOREVISED FROM :1966 SERIES: 7.5 SCALE: 1:24000	SITE NAME: Lot 60 ADDRESS: 401 Ninth Avenue New York, NY 10001 LAT/LONG: 40.7526 / -73.9979	CLIENT: Cardno ATC #15 CONTACT: Denise Cosenza INQUIRY#: 4171325.4 RESEARCH DATE: 12/31/2014

Historical Topographic Map

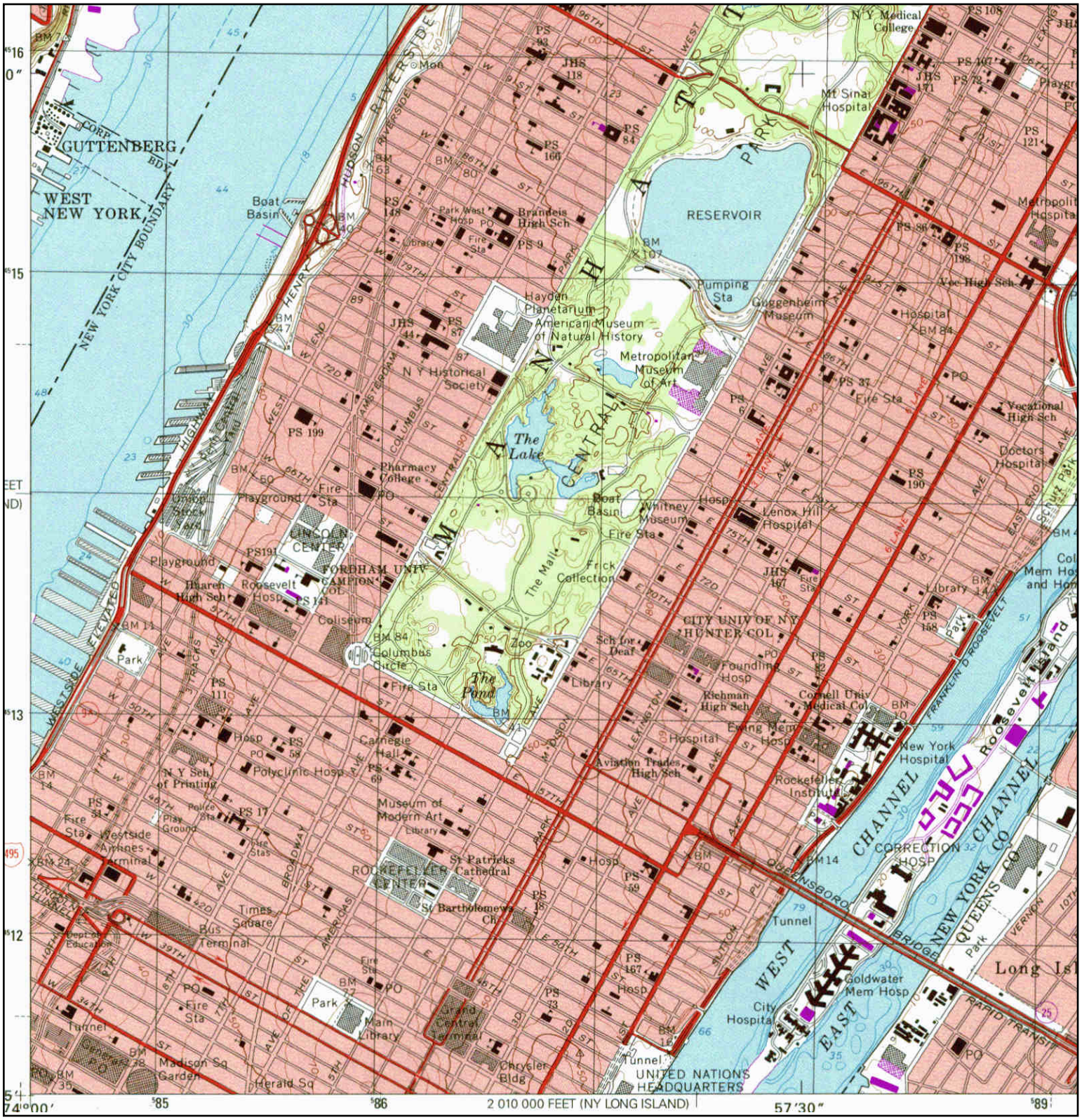

N	TARGET QUAD NAME: CENTRAL PARK MAP YEAR: 1995 SERIES: 7.5 SCALE: 1:24000	SITE NAME: Lot 60 ADDRESS: 401 Ninth Avenue New York, NY 10001 LAT/LONG: 40.7526 / -73.9979	CLIENT: Cardno ATC #15 CONTACT: Denise Cosenza INQUIRY#: 4171325.4 RESEARCH DATE: 12/31/2014

Historical Topographic Map

N	ADJOINING QUAD NAME: STATEN ISLAND MAP YEAR: 1891 SERIES: 15 SCALE: 1:62500	SITE NAME: Lot 60 ADDRESS: 401 Ninth Avenue New York, NY 10001 LAT/LONG: 40.7526 / -73.9979	CLIENT: Cardno ATC #15 CONTACT: Denise Cosenza INQUIRY#: 4171325.4 RESEARCH DATE: 12/31/2014

APPENDIX H

PRIOR REPORTS

PHASE I ENVIRONMENTAL SITE ASSESSMENT
OF

9th AVENUE TRAIN YARDS
371 9th AVENUE AND 401 9th AVENUE
NEW YORK, NEW YORK 10001

ATC PROJECT NO. 15.31558.0008

September 10, 2007

Prepared by:

ATC Associates Inc.
104 East 25th Street
New York, New York 10010
Phone: (212) 353-8280
Fax: (212) 979-8447

Prepared for:

Mr. Rick Gimello
WCD Consultants
7 Tree Farm Road, Suite 206
Pennington, New Jersey 08534

TABLE OF CONTENTS

1.0 EXECUTIVE SUMMARY 1
1.1 General Information 1
1.2 Findings and Conclusions Summary 2
1.3 Significant Data Gap Summary 4
1.4 Recommendations 4

2.0 INTRODUCTION 5
2.1 Purpose 5
2.2 Scope 5
2.3 Significant Assumption 6
2.4 Limitations and Exceptions 6
2.5 Special Terms and Conditions (User Reliance) 8
3.1 Location and Legal Description 10
3.2 Surrounding Area General Characteristics 10
3.3 Current Use of the Site 10
3.4 Description of Site Improvements 10
3.5 Current Uses of Adjoining Properties 11

4.0 USER PROVIDED INFORMATION 13
4.1 Title Records 13
4.2 Environmental Liens or Activity and Use Limitations (AULs) 13
4.3 Specialized Knowledge 13
4.4 Significant Valuation Reduction for Environmental Issues 13
4.5 Owner, Site Manager and Occupant Information 13
4.6 Reason for Performing Phase I ESA 13
4.7 Other User Provided Documents 13

5.0 RECORDS REVIEW 15
5.1 Standard Environmental Records 15
5.1.1 Federal Agency Database Findings 16
5.1.2 State and Tribal Database Findings 18
5.1.3 Local Environmental Records Sources 20
5.2 Physical Setting Sources 22
5.2.1 Topography 22
5.2.2 Geology 22
5.2.3 Soils 23
5.2.4 Hydrology 23
5.2.5 Other Physical Setting Sources 23
5.3 Historical Records Sources 23
5.3.1 Aerial Photographs 25
5.3.2 Fire Insurance Maps 25
5.3.3 Site Tax Files 26
5.3.4 Recorded Land Title Records 26
5.3.5 Historical USGS Topographic Quadrangles 27
5.3.6 City Directories 27
5.3.7 Building Department Records 28
5.3.8 Zoning/Land Use Records 29
5.3.9 Prior Reports 29

5.3.10 Other Historical Sources 30

6.0 SITE RECONNAISSANCE 31
6.1 Methodology and Limiting Conditions 31
6.2 Hazardous Substance Use, Storage, and Disposal 31
6.3 Underground Storage Tanks (USTs) 31
6.4 Aboveground Storage Tanks (ASTs) 31
6.5 Other Petroleum Products 31
6.6 Polychlorinated Biphenyls (PCBs) 31
6.7 Unidentified Substance Containers 32
6.8 Non-hazardous Solid Waste 32
6.9 Wastewater 32
6.10 Waste Pits, Ponds and Lagoons 32
6.11 Sumps 32
6.12 Septic Systems 32
6.13 Stormwater Management System 32
6.14 Wells 32

7.0 INTERVIEWS 33

8.0 OTHER ENVIRONMENTAL CONDITIONS 34
8.1 Asbestos-Containing Material (ACM) 34
8.2 Radon 34
8.3 Lead in Drinking Water 34
8.4 Lead-Based Paint (LBP) 34
8.5 Mold Screening 34

9.0 REFERENCES 35

10.0 APPENDICES 36

APPENDIX A SITE VICINITY MAP
APPENDIX B SITE PLAN
APPENDIX C SITE PHOTOGRAPHS
APPENDIX D USER PROVIDED DOCUMENTATION
APPENDIX E REGULATORY DATABASE REPORT
APPENDIX F AERIAL PHOTOGRAPHS
APPENDIX G HISTORICAL RESEARCH DOCUMENTATION
APPENDIX H PRIOR REPORTS
APPENDIX I RESUMES
APPENDIX J RECORDS OF COMMUNICATION
APPENDIX K LABORATORY REPORTS (NOT USED)
APPENDIX L OTHER SUPPORTING DOCUMENTATION
APPENDIX M TERMINOLOGY

1.0 EXECUTIVE SUMMARY

1.1 General Information

Project Information:
9th Avenue Train Yards
(Between 9th and 10th Avenues
and between West 31st and West 33rd Streets)

Site Information:
371 9th Avenue and 401-405 9th Avenue
York, NY 10001
New (Block 729, lots 50 and 60)

Consultant Information:
ATC Associates Inc.
104 East 25th Street
New York, NY 10010
Telephone: 212.353.8280
Fax: 212.979.8447
E-mail Address: Isabel.ribeiro@atcassociates.com
Reconnaissance Date: 08/16/2007
Site Assessor: Isabel Ribeiro
Senior Reviewer: Pamela Oelerich

Site Access Contact:
Mr. Rick Gimello
WCD Consultants
Client Information:
Mr. Rick Gimello
WCD Consultants
7 Tree Farm Road, Suite 206
Pennington, New Jersey 08534

I declare that, to the best of my professional knowledge and belief, I meet the definition of Environmental Professional as defined in § 312.10 part of 40 CFR 312. I have the specific qualifications based on education, training and experience to assess a property of the nature, history and setting of the subject property. We have developed and performed the all appropriate inquiries in conformance with the standards and practices set forth in 40 CFR Part 312.



Isabel Ribeiro
Project Manager/ Site assessor



Pamela Oelerich
Senior Project Manager/ Environmental Professional

1.2 Findings and Conclusions Summary

ATC Associates Inc. (ATC) has performed this Phase I Environmental Site Assessment (ESA) in conformance with the scope and limitations of ASTM Standard Practice E 1527-05. ATC conducted this Phase I ESA for WCD Consultants. The Site consists of two parcels that are located along 9th Avenue, between west 31st Street and West 33rd Street, on the west side of Manhattan, New York (Block 729, lots 50 and 60). Currently, the Site consists of train yards of the Long Island Railroad (LIRR) and three parking lots used by parking management companies. Two of the parking lots are located along West 33rd Street and one along West 31st Street. The train yards are located 60 feet below street level. The objective of the Phase I ESA was to identify the presence of recognized environmental conditions (RECs) as defined by ASTM and/or to identify areas of environmental concern that may represent RECs. Any exceptions to, or deletions from, this practice are described in Section 2.0 of this report. This assessment has not revealed evidence of *recognized environmental conditions (REC) with the exception of the following* in connection with the Site:

FINDINGS AND CONCLUSIONS SUMMARY							
Report Section		**No Further Action**	**De Minimis Condition**	**Recognized Environmental Condition (REC)**	**Historical REC**	**ASTM Non-Scope Condition**	**Description**
4.0	**User Provided Information**	X					
5.1.1	**Federal Database Findings**	X					
5.1.2	**State and Tribal Database Findings**			X			The Site is classified as an "E" designated Site. Refer to note (1) below.
5.1.3	**Local Environmental Record Sources**			X			The Site is classified as an "E" designated Site. Refer to note (1) below.
5.3	**Historical Records Sources**			X			Prior use of the Site as filling station, auto repair shop, mechanical shops and buildings with buried petroleum tanks See note (2) below. Review of a prior soil investigation report identified petroleum related contamination and PCBs at the Site's train yards. See note (3) below.
6.2	**Hazardous Substance Use,**	X					

	Storage and Disposal						
6.3	**Underground Storage Tanks**			X			Potential presence of abandoned USTs beneath the Site.
6.4	**Aboveground Storage Tanks**	X					
6.5	**Other Petroleum Products**	X					
6.6	**Polychlorinated Biphenyls (PCBs)**			X			PCBs were identified at the Site during a phase II Site investigation report prepared by HWE. Refer to note (3) below.
6.7	**Unidentified Substance Containers**	X					
6.8	**Non-hazardous Solid Waste**	X					
6.9	**Wastewater**	X					
6.10	**Waste Pits, Ponds and Lagoons**	X					
6.11	**Sumps**	X					
6.12	**Septic Systems**	X					
6.13	**Stormwater Management System**	X					
6.14	**Wells**	X					
7.0	**Interviews**	X					
8.1	**Asbestos-Containing Material (ACM)**	X					
8.2	**Radon**	X					
8.3	**Lead in Drinking Water**	X					
8.4	**Lead-Based Paint (LBP)**	X					
8.5	**Mold Screening**						
8.6	**Additional User Requested Conditions**	X					

(1) The review of New York City Department of City Planning and New York City Department of Building records, as well as the review of the regulatory agencies database identified both lots of the Site as having a City Environmental Quality Review (CEQR) Declaration (also known as an "E" designation) for "Hazmat, Noise and Air". An "E" designation is assigned to certain blocks or lots by a New York City agency (i.e., New York City Department of Environmental Protection, New York City Department of City Planning) as a result of an environmental assessment performed in conjunction with a zoning map amendment. This designation is assigned when there is physical or historical evidence of uses related to hazardous materials, air quality and noise pollution. The classification of the Site with an "E" designation is considered to represent a *recognized environmental condition* for the Site.

(2) The review of the historical uses of the Site identified the Site to be used as a train yard, a car repair shop, filling stations, auto repair and mechanical shop. Identified on the adjoining properties were a filling station, the train yards, printing facilities, motor shops, metalwork companies and dying facilities. These identified historical activities typically use petroleum products, solvents, and other hazardous chemicals in their routine operations. Therefore, the historical uses of the Site and surrounding area are considered to represent a *recognized environmental condition* for the Site. Additionally, the historical on-

Site USTs identified in the historical sanborn maps and certificates of occupancy were not identified on the NYSDEC database; however since the structures were demolished more than 40 years ago, no records are expected to be found. Any buried tanks that were not removed during demolition operations could potentially remain on-Site, either located in collapsed basement or buried.

(3) ATC's review of the Site investigation report prepared by Hazardous Waste Engineering Consultants (HWE) dated April 9, 1991, identified the presence of petroleum related contamination, metals and polychlorinated biphenyls (PCBs) contamination at the Site. No remedial action or additional investigation reports were provided for review. Since the contamination may still be present at the Site, ATC considers the reported contamination to represent a *recognized environmental condition* for the Site.

1.3 Significant Data Gap Summary

The following is a summary of *significant data gaps* identified in this report.

SIGNIFICANT DATA GAP SUMMARY		
Report Section		**Description**
3.5	**Current Uses of Adjoining Properties**	No *significant data gaps* identified.
4.2	**Environmental Liens or Activity and Use Limitations (AULs)**	No *significant data gaps* identified.
5.1	**Standard Environmental Records**	No *significant data gaps* identified.
5.2	**Physical Setting Sources**	No *significant data gaps* identified.
5.3	**Historical Records Sources**	No *significant data gaps* identified.
6.1	**Methodology and Limiting Conditions**	No *significant data gaps* identified.
7.0	**Interviews**	No *significant data gaps* identified.

1.4 Recommendations

Based on information collected from the Phase I ESA, ATC recommends the performance of a phase II Environmental Site Investigation (ESI) at the Site. The phase II ESI shall include the collection of soil and groundwater samples to assess whether the subsurface of the Site has been impacted by the environmental conditions identified during this phase I ESA. As part of the phase II ESI, a geophysical survey shall be performed to attempt to determine if USTs are burried beneath the Site.

2.0 INTRODUCTION

2.1 Purpose

The purpose of this Phase I ESA was to identify *recognized environmental conditions* and certain potential environmental conditions outside the scope of ASTM Standard Practice E 1527-05 in connection with the Site at the time of the site reconnaissance. This report documents the findings, opinions and conclusions of the Phase I ESA.

2.2 Scope

This Phase I ESA was conducted in general accordance with the ASTM Standard Practice E 1527-05, consistent with a level of care and skill ordinarily practiced by the environmental consulting profession currently providing similar services under similar circumstances. Significant additions, deletions or exceptions to ASTM Standard Practice E 1527-05 are noted below or in the corresponding sections of this report. The scope of this assessment included an evaluation of the following:

- Physical setting characteristics of the Site through a review of referenced sources such as topographic maps and geologic, soils and hydrologic reports.

- Usage of the Site, adjoining properties and surrounding area through a review of referenced historical sources such as land title records, fire insurance maps, city directories, aerial photographs, prior reports and interviews.

- Observations and interviews regarding current Site usage and conditions including: the use, treatment, storage, disposal or generation of hazardous substances, petroleum products, hazardous wastes, non-hazardous solid wastes and wastewater.

- Usage of adjoining and surrounding area properties and the likely impact of known or suspected releases of hazardous substances or petroleum products from those properties on the Site.

- Information in referenced environmental agency databases and local environmental records, within the specified approximate minimum search distance from the Site.

The scope of the assessment also included consideration of the following environmental issues or conditions that are beyond the scope of ASTM Standard Practice E 1527-05:

- Mold Screening to report the findings of a baseline survey of readily observable mold and conditions conducive to mold on the Site identified by limited interview, document review and physical observation and to provide an opinion on whether an identified condition warrants further action. The scope of work for the Mold Screening was intended to be consistent with ASTM Standard Practice E 2418-06: S*tandard Guide for Readily Observable Mold and Conditions Conducive to Mold in Commercial Buildings: Baseline Survey Process*. The scope of work, including potential deviations from the Standard Guide, is described as follows. The interview was limited to one knowledgeable person from Site management or engineering staff. The document review was limited to only those relevant documents made readily available to ATC in a timely manner. The physical observations were limited to certain Heating, Ventilation and Air Conditioning (HVAC) system areas and other readily accessible building areas likely to become subject to water damage, plumbing leaks, and flooding. Unless noted otherwise herein,

ATC observed the HVAC equipment room(s) and readily accessible mechanical rooms and, in buildings with package units in the ceiling, at least one unit per floor. Also, unless noted otherwise, ATC observed readily accessible areas of the basement (or lowest level), the top floor, the roof (including any penthouse areas) and at least one mid-level floor (if applicable). For multi-story buildings, the total number of floors observed (inclusive of those already mentioned) was intended to be up to 10% of the total number of floors (if readily accessible). For hotel and multi-family buildings, ATC targeted the lowest and highest levels and roof as described above and up to 10% of units, including one per floor if readily accessible. The Mold Screening did not include destructive methods of observation. No sampling or laboratory analyses were conducted. The Mold Screening service as described herein was limited in scope and by the time and cost considerations typically associated with performing a Phase I ESA. No method can guarantee that a hazard will be discovered if evidence of the hazard is not encountered within the performance of the Mold Screening as authorized and that opinions and conclusions must, out of necessity, be extrapolated from limited information and discrete, non-continuous data points. Unidentified mold or other microbial conditions may exist on the Site.

- Visual observation of suspect ACM, consisting of providing an opinion on the condition of suspect ACM on the Site based upon visual observation during the site reconnaissance.

- Radon document review, consisting of the review of published radon data with regard to the potential for elevated levels of radon gas in the surrounding area of the Site.

- Lead in drinking water data review, consisting of contacting the water supplier for information regarding whether or not the potable water provided to the Site meets or exceeds drinking water standards for lead.

- Visual observation of Lead-based paint (LBP), consisting of providing an opinion on the potential for LBP based on the construction date of buildings on the Site and visual observation of the condition of suspect LBP.

- Wetlands document review, consisting of a review of a current National Wetlands Inventory map of the surrounding area to note if the Site is identified as having a wetland.

- Flood plain document review, consisting of a review of a reasonably ascertainable flood plain map of the surrounding area to note if the Site is identified as being located within a flood plain.

2.3 Significant Assumption

Any assumptions in this report were not considered as having significant impact on the determination of *recognized environmental conditions* associated with the Site.

2.4 Limitations and Exceptions

ATC has prepared this Phase I ESA report using reasonable efforts to identify *recognized environmental conditions* associated with hazardous substances or petroleum products at the Site. Findings contained within this report are based on information collected from observations made on the day(s) of the site reconnaissance and from reasonably ascertainable information obtained from certain public agencies and other referenced sources.

The ASTM Standard Practice E 1527-05 recognizes inherent limitations for Phase I ESAs, including, but not limited to:

- *Uncertainty Not Eliminated* – A Phase I ESA cannot completely eliminate uncertainty regarding the potential for *recognized environmental conditions* in connection with any Site.

- *Not Exhaustive* – A Phase I ESA is not an exhaustive investigation of the Site and environmental conditions on such Site.

- *Past Uses of the Site* – Phase I requirements only require review of standard historical sources at five year intervals. Therefore, past uses of Site at less than five year intervals may not be discovered.

Users of this report may refer to ASTM Standard Practice E 1527-05 for further information regarding these and other limitations. This report is not definitive and should not be assumed to be a complete and/or specific definition of all conditions above or below grade. Current subsurface conditions may differ from the conditions determined by surface observations, interviews and reviews of historical sources. The most reliable method of evaluating subsurface conditions is through intrusive techniques, which are beyond the scope of this report. Information in this report is not intended to be used as a construction document and should not be used for demolition, renovation, or other Site construction purposes. Any use of this report by any party, beyond the scope and intent of the original parties, shall be at the sole risk and expense of such user.

ATC makes no representation or warranty that the past or current operations at the Site are, or have been, in compliance with all applicable federal, state and local laws, regulations and codes. This report does not warrant against future operations or conditions, nor does it warrant against operations or conditions present of a type or at a location not investigated. Regardless of the findings stated in this report, ATC is not responsible for consequences or conditions arising from facts not fully disclosed to ATC during the assessment.

An independent data research company provided the government agency database referenced in this report. Information on surrounding area properties was requested for approximate minimum search distances and is assumed to be correct and complete unless obviously contradicted by ATC's observations or other credible referenced sources reviewed during the assessment. ATC shall not be liable for any such database firm's failure to make relevant files or documents properly available, to properly index files, or otherwise to fail to maintain or produce accurate or complete records.

ATC used reasonable efforts to identify evidence of aboveground and underground storage tanks and ancillary equipment on the Site during the assessment. "Reasonable efforts" were limited to observation of accessible areas, review of referenced public records and interviews. These reasonable efforts may not identify subsurface equipment or evidence hidden from view by things including, but not limited to, snow cover, paving, construction activities, stored materials and landscaping.

Any estimates of costs or quantities in this report are approximations for commercial real estate transaction due diligence purposes and are based on the findings, opinions and conclusions of this assessment, which are limited by the scope of the assessment, schedule demands, cost constraints, accessibility limitations and other factors associated with performing the Phase I ESA. Subsequent determinations of costs or quantities may vary from the estimates in this report. The estimated costs or quantities in this report are not intended to be used for financial disclosure related to the Financial

Accounting Standards Board (FASB) Statement No. 143, FASB Interpretation No. 47, Sarbanes/Oxley Act or any United States Securities and Exchange Commission reporting obligations, and may not be used for such purposes in any form without the express written permission of ATC.

ATC is not a professional title insurance or land surveyor firm and makes no guarantee, express or implied, that any land title records acquired or reviewed in this report, or any physical descriptions or depictions of the Site in this report, represent a comprehensive definition or precise delineation of Site ownership or boundaries.

The Environmental Professional Statement in Section 1.1 of this report does not "certify" the findings contained in this report and is not a legal opinion of such *Environmental Professional*. The *Environmental Professional* Statement is intended to document ATC's opinion that an individual meeting the qualifications of an Environmental Professional was involved in the performance of the assessment and that the activities performed by, or under the supervision of, the *Environmental Professional* were performed in conformance with the standards and practices set forth in 40 CFR Part 312 per the methodology in ASTM Standard Practice E 1527-05 and the scope of work for this assessment.

Per ASTM Standard Practice E 1527-05, Section 6, User Responsibilities, the User of this assessment has specific obligations for performing tasks during this assessment that will help identify the possibility of *recognized environmental conditions* in connection with the Site. Failure by the User to fully comply with the requirements may impact their ability to use this report to help qualify for *Landowner Liability Protections* (LLPs) under Comprehensive Environmental Response, Compensation, and Liability Act (CERCLA). ATC makes no representations or warranties regarding a User's qualification for protection under any federal, state or local laws, rules or regulations.

In accordance with the ASTM Standard Practice E 1527-05, this report is presumed to be valid for a six month period. If the report is older than six months, the following information must be updated in order for the report to be valid: (1) regulatory review, (2) site visit, (3) interviews, (4) specialized knowledge and (5) environmental liens search. Reports older than one year may not meet the ASTM Standard Practice 1527-05 and therefore, the entire report must be updated to reflect current conditions and Site-specific information.

Other limitations and exceptions that are specific to the scope of this report may be found in corresponding sections.

2.5 Special Terms and Conditions (User Reliance)

This report is for the use and benefit of, and may be relied upon by WCD Consultants (WCD), and third parties authorized in writing by WCD, and ATC, including the lender(s) in connection with a secured financing of the Site, and their respective successors and assigns. Any third party agrees by accepting this report that any use or reliance on this report shall be limited by the exceptions and limitations in this report, and with the acknowledgment that actual Site conditions may change with time, and that hidden conditions may exist at the Site that were not discovered within the authorized scope of the assessment.

ATC makes no other representation to any third party except that it has used the degree of care and skill ordinarily exercised by environmental consultants in the preparation of the report and in the assembling of data and information related thereto. No other warranties are made to any third party, either expressed or implied. Unless otherwise agreed upon in writing by ATC and a third party, ATC's liability to any third party authorized to use or rely on this report with respect to any acts or omissions shall be limited to a maximum of $100,000.

3.0 SITE DESCRIPTION

3.1 Location and Legal Description

The Site is located at 371 9th Avenue and 401 9th Avenue in New York County, New York 10001. According to information obtained from the New York City Department of Finance, the Site is identified as Block 729, Lots 50 and 60. According to the New York City Department of City Planning zoning map, the Site is currently zoned as M1-6 "Manufacturing District." The current owner of lot 50 is identified as "Brookfield Properties" and the current owner of lot 60 is identified as "9th & 33rd Associates." A Site Vicinity Map is provided in Appendix A and a Site Plan is provided in Appendix B.

3.2 Surrounding Area General Characteristics

Land use in the vicinity of the Site consists mainly of commercial and residential buildings. The specific usage of adjoining and contiguous properties is summarized in Section 3.5.

3.3 Current Use of the Site

The Site is currently developed with the train yards of the Long Island Railroad (LIRR) and three parking lots used by parking management companies; two along West 33rd Street and one along West 31st Street. The train yards are located 60 feet below street level. The three parking lots are paved with asphalt and have no buildings. The depressed train yards were not accessible for inspection at grade, but were viewed from street level at west 31st Street and West 33rd Street. The total area of the Site is approximately 5 acres. There are currently no buildings on the Site.

3.4 Description of Site Improvements

The following table provides general descriptions of the Site improvements.

SITE IMPROVEMENTS	
Size of Site (approximate)	5-acres
General Topography of Site	Flat with a slight downward slope towards the southwest. The train yards at the Site are located 60 feet below street level and unleveled with the rest of the Site.
Adjoining and/or Access/Egress Roads	Access to the Site available along 9th Avenue, West 33rd Street, and West 31st Street.
Paved or Concrete Areas (including parking)	Parking lot and access roads paved with asphalt and concrete sidewalks along the exterior of the Site.
Unimproved Areas	The Site is fully improved and is occupied by the train yards and parking lots.
Landscaped Areas	No landscaping areas were observed at the Site.
Surface Water	No surface water was observed on or near the Site.
Potable Water Source	New York City Department of Environmental Protection (NYCDEP)
Sanitary Sewer Utility	None
Storm Sewer Utility	NYCDEP
Electrical Utility	Consolidated Edison (Con Ed)
Natural Gas Utility	Con Ed
Current Occupancy Status	100% occupied with three parking lots and the LIRR train yards

SITE IMPROVEMENTS	
Unoccupied Buildings/Spaces/Structures	No buildings on Site.
Number of Occupied Buildings	None
General Building Description	No buildings on Site.
Number of Floors	0
Total Square Feet of Space (approximate)	Not applicable (N/A)
Construction Completion Date (year)	The train yard on the Site was constructed by approximately 1911 and the parking lots were on Site by approximately 1944.
Construction Type	N/A
Interior Finishes Description	N/A
Exterior Finishes Description	N/A
Cooling System Type	None
Heating System Type	None
Emergency Power	None

3.5 Current Uses of Adjoining Properties

Current uses of the adjoining properties were observed to be as follows:

Direction from Site	Address	Occupant(s) Name	Current Use	Potential Environmental Conditions
North	424-434 West 33rd Street	Multi-tenant office building	Commercial	One tenant of this adjoining facility, identified as Knickerbocker Graphic Services, is listed in the regulatory agency database as a RCRA SQG. The facility is also listed NYSDEC UST database with one active tank. Refer to sections 5.1.1 and 5.1.2
	411 9th Avenue, New York	Restaurant	Commercial	None
	408 West 34th Street, New York	Parking lot	Commercial	None
	414 West 34th Street, New York (aka 425 West 33rd Street)	St. Michaels church and school	Commercial	The St. Michaels School is listed in the NYSDEC UST database and LTANKS database. Refer to section 5.1.2
	431 West 33rd Street, New York	Commercial (parking lot)	Commercial	None
East	372 9th Avenue, New York	United States Postal Service	Commercial	None
West	450 West 33rd Street, New York	Multi tenant office building with deli on ground floor	Commercial	Two tenants of this facility identified as Daily News and Art Carved Inc. are listed in the RCRA- SQG database Refer to section 5.1.1. This facility is also listed NYSDEC UST and AST databases with

Direction from Site	Address	Occupant(s) Name	Current Use	Potential Environmental Conditions
				one active tank UST and one active AST. Refer to sections 5.1.1 and 5.1.2
South	400 West 31st Street, New York	Commercial (office building)	Commercial	None
	406 West 31st Street, New York	Fashion Institute of Technology (FIT) Residence Hall	Residential	Two tenants of this facility identified as James Byron Photo Engraving and Expansion Group are listed in the RCRA- SQG database. This facility is also listed in the NYSDEC AST database and NY Spills database. Refer to sections 5.1.1 and 5.1.2
	432 West 31st Street, New York	Residential building with deli on ground floor	Commercial and residential	None
Southwest	450 West 31st Street, New York	Residential and commercial (art studios and apartments)	Residential and commercial	One tenant of this facility identified as Evergreene Painting Studio is listed in the RCRA- SQG database Refer to section 5.1.1
Southeast	362 9th Avenue, New York (aka 360 West 31st Street)	Multi-tenant office building	Commercial	Two tenants of this facility identified as GHG Realty and Eastman Kodak are listed in the RCRA- SQG database. Refer to section 5.1.1
Northwest	448 West 34th Street, New York	Parking lot	Commercial	None
Northeast	420 9th Avenue, New York	B&H photo/video/audio store	Commercial	B&H is listed in the RCRA-SQG database. Refer to section 5.1.1

Several listings for the surrounding properties were identified on the Federal and State regulatory databases (See Section 5.1 for details).

4.0 USER PROVIDED INFORMATION

The following section summarizes information (if any) provided by WCD Consultants (the User) with regard to the Phase I ESA. Documentation may be found in Appendix D or where referenced in this report.

4.1 Title Records

ATC was not provided with title record information from the User.

4.2 Environmental Liens or Activity and Use Limitations (AULs)

User provided no information regarding environmental liens or activity of use limitations; however, the User contracted ATC to obtain the information. An environmental lien search was requested for the Site from EDR.

According to the Environmental Lien Search Reports, included in Appendix L, no records of environmental liens against the Site Site's lots 50 and 60 were found. The Environmental Lien Search Reports further state that no records of AULs in place at the Site were found.

4.3 Specialized Knowledge

User provided no specialized knowledge regarding *recognized environmental conditions* associated with the Site.

4.4 Significant Valuation Reduction for Environmental Issues

The User provided no information regarding a significant valuation reduction for environmental issues associated with the Site.

4.5 Owner, Site Manager and Occupant Information

The User informed ATC that the Site is developed with two parking lots and the train yards.

4.6 Reason for Performing Phase I ESA

According to the User, the reason for conducting this ESA is in connection with a potential redevelopment of the Site.

4.7 Other User Provided Documents

Per the ASTM Standard Practice E 1527-05 ATC obtained the documents listed below from User. Further discussion may be found in relevant sections of this report.

OTHER USER PROVIDED DOCUMENTS		
Title	**Date (if known)**	**Author and/or Source (if known)**
ASTM-05 Questionnaire completed by WCD	August 13, 2007	Mr. Rick Gimello
Environmental Investigation Report	April 9, 1991	Hazardous Waste Engineering Consultants (HWE)
Environmental Site Assessment Report (block 729, lot 60)	February 1995	EEA, Inc

Copies of the abovementioned questionnaire and reports are provided in Appendices D and H.

5.0 RECORDS REVIEW

5.1 Standard Environmental Records

The regulatory agency database report discussed in this section, provided by EDR of Environmental Data Resources, Inc. (EDR) of Milford, Connecticut, was reviewed for information regarding reported releases of hazardous substances and petroleum products on or near the Site. ATC also reviewed the "unmappable" (also referred to as "orphan") listings within the database report, cross-referencing available address information and facility names. Unmappable sites are listings that could not be plotted with confidence, but are potentially in the general area of the Site based on the partial street address, city, or zip code. Any unmappable site that was identified by ATC as a being within the approximate minimum search distance from the Site based on the site reconnaissance and/or cross-referencing to mapped listings, is included in the discussion within this section. It is noted that the search radius for the LTANKS database has been reduced from one-half mile to one-quarter mile based on the densely developed urban nature of the Site area. The complete regulatory agency database report may be found in Appendix E.

The following is a summary of the findings of the database review.

SUMMARY OF FEDERAL, STATE AND TRIBAL DATABASE FINDINGS			
Regulatory Database	**Approx. Minimum Search Distance**	**Site Listed?**	**# Sites Listed**
Federal National Priority (NPL)	1 mile	No	0
Federal Delisted NPL	½ mile	No	0
Federal Comprehensive Environmental Response, Compensation, and Liability Information System (CERCLIS) list	½ mile	No	0
Federal CERCLIS No Further Remedial Action Planned (NFRAP)	½ mile	No	1
Federal Resource Conservation and Recovery Act (RCRA), Corrective Action facilities (CORRACTS)	1 mile	No	0
Federal RCRIS non- CORRACTS Treatment, Storage, and Disposal Facilities (TSD)	½ mile	No	0
Federal RCRA Generators	Site & Adjoining	No	8
Federal Institutional Control/Engineering Control Registry	Site	No	0
Federal Emergency Response Notification System (ERNS)	Site	No	0
Federal Facility Index System (FINDS)	Site	No	0
State and Tribal NPL	1 mile	No	0
State and Tribal CERCLIS	½ mile	No	0
State and Tribal Landfill or Solid Waste Disposal Sites	½ mile	No	2
State and Tribal Leaking Storage Tank Incident Reports (LTANKS)	¼ mile	No	31
State and Tribal Registered Petroleum Bulk Storage Tank (UST/AST)	Site & Adjoining	No	7
State and Tribal Institutional Control/Engineering Control Registry	Site	No	N/A
State and Tribal Voluntary Cleanup Site (NY VCP)	½ mile	No	1
State and Tribal Brownfield Sites	½ mile	No	0
State Spills (NY Spills)	Site & Adjoining	No	4
NY MANIFEST	Site & Adjoining	No	7

SUMMARY OF FEDERAL, STATE AND TRIBAL DATABASE FINDINGS			
Regulatory Database	**Approx. Minimum Search Distance**	**Site Listed?**	**# Sites Listed**
EDR Manufactured Gas Plants	1 mile	No	6
NY E Designation	Site	**Yes**	N/A

As the above table indicates, the Site was identified on the NY E Designation database. The following subsections provide a discussion of the listings for the Site and surrounding properties, which have been identified within the corresponding search radii.

5.1.1 Federal Agency Database Findings

The following listings with a potential for release and impact on the Site were identified in the Federal agency databases searched:

James Banyon Photo Engraving / Expansion Group (basement)
406 West 31st Street
New York, NY
Databases: Resource Conservation and Recovery Act (RCRA)-Small Quantity Generator (SQG), NY Manifest
Approximate Distance from the Site: Adjacent to the South
Assumed Groundwater Gradient: Crossgradient
Regulatory Data Summary: According to the regulatory agency database report, the tenant James Banyon Photo Engraving of this adjoining property is identified as a small quantity waste generator with one reported violation. The reported violation is associated with annual reporting requirements and compliance was achieved on 09/24/97. According to the NY Manifest, this facility has disposed of 885 gallons of Silver waste in 1996 and 60 gallons in 1997. Another tenant of the same adjoining property, Expansion Group, is identified in the RCRA-SGQ database with no reported violations.
Discussion: This adjoining property is depicted with a multi tenant commercial building which occupies the full footprint of the lot. The building is connected to the municipal sanitary/sewer services. Based on the fact that no significant violations were reported for the adjoining property coupled with the long-term connection of the area to the municipal sewer system, ATC does not consider these listings to represent a *recognized environmental condition* for the Site.

GHG Realty Co Inc / Eastman Kodak
360 West 31st Street
New York, NY
Databases: RCRA- SQG, NY Manifest
Approximate Distance from the Site: Adjacent to the Southeast
Assumed Groundwater Gradient: Crossgradient
Regulatory Data Summary: According to the regulatory agency database report, the tenant GHG Realty of this adjoining property is identified as a small quantity generator with no reported violations. According to the NY Manifest, this facility disposed of 185 gallons of Non-listed corrosive waste in 2006 and 220 gallons of Halogenated Solvents and Still Bottoms waste in 1995. Another tenant of the same adjoining property, Eastman Kodak, is also identified in the RCRA-SGQ database with no reported violations. Reportedly, this tenant disposed of several small amounts of D-001 Non-ignitable wastes in 2002.

Discussion: This adjoining property is depicted with a multi tenant commercial building which occupies the full footprint of the lot. The building is connected to the municipal sanitary/sewer services. Based on the fact that no violations were reported for the adjoining property coupled with the long-term connection of the area to the municipal sewer system, ATC does not consider these listings to represent a *recognized environmental condition* for the Site.

Knickerbocker Graphic Services
424 West 33rd Street, 8th floor
New York, NY
Databases: RCRA- SQG, NY Manifest
Approximate Distance from the Site: Adjacent to the north
Assumed Groundwater Gradient: Upgradient
Regulatory Data Summary: According to the regulatory agency database report, one tenant of the 8th floor of this adjoining property, identified as "Knickbocker Graphic Services", is listed in the RCRA- conditionally exempt SQG database with no reported violations. As reported in the NY Manifests, this facility has disposed of several amounts of halogenated solvents and still bottoms.
Discussion: This adjoining property is connected to the municipal sanitary/sewer services. Based on the fact that no violations were reported, the tenant occupies an upper floor of the building and the long-term connection of the area to the municipal sewer system, ATC does not consider this listing to represent a *recognized environmental condition* for the Site.

Daily News LP NY Headquarters / Art Carved Inc.
450 West 33rd Street
New York, NY
Databases: RCRA- SQG, NY Manifest
Approximate Distance from the Site: Adjacent to the West
Assumed Groundwater Gradient: Upgradient
Regulatory Data Summary: According to the regulatory agency database report, one tenant of the 3rd floor of this adjoining property, identified as "Daily News", is listed in the RCRA- SQG database with no reported violations. As reported in the NY Manifests, this facility has disposed of 50 gallons of Silver of in 1995. Another tenant of the same adjoining property is also listed in the RCRA-SQG with no reported violations. No manifests were available for review on this facility.
Discussion: This adjoining property is connected to the municipal sanitary/sewer services. Based on the fact that no violations were reported, the tenant occupies an upper floor of the building and the long-term connection of the area to the municipal sewer system, ATC does not consider this listing to represent a *recognized environmental condition* for the Site.

B&H Inc
420 9th Avenue
New York, NY
Databases: RCRA- SQG
Approximate Distance from the Site: Adjacent to the East
Assumed Groundwater Gradient: Upgradient
Regulatory Data Summary: According to the regulatory agency database report, this adjoining property is listed in the RCRA- SQG database with no reported violations. No waste manifests were available for review.

Discussion: This adjoining property is used as photographic equipment /electronics store. The area is connected to the municipal sanitary/sewer services and the building occupies the full footprint of the lot. Based on the fact that no violations were reported, coupled with the long-term connection of the area to the municipal sewer system, ATC does not consider this listing to represent a *recognized environmental condition* for the Site.

Evergreene Painting Studios
450 West 31st Street – 7th Floor
Databases: RCRA- SQG, NY Manifest
Approximate Distance from the Site: Adjacent to the Southwest
Assumed Groundwater Gradient: Crossgradient
Regulatory Data Summary: According to the regulatory agency database report, this tenant of the 7th floor of this adjoining property is listed in the RCRA- SQG database with no reported violations. As reported in the NY Manifests, this facility has disposed several amounts of Halogenated solvents and still bottoms between 1988 and 2006. Additionally, this facility disposed of unknown waste between 2000 and 2006.
Discussion: This adjoining property is connected to the municipal sanitary/sewer services. Based on the fact that no violations were reported, the tenant occupies an upper floor of the building and the long-term connection of the area to the municipal sewer system, ATC does not consider this listing to represent a *recognized environmental condition* for the Site.

Manhattan General Mail Facility
West 29th & 9th Avenue
New York, NY
Databases: Comprehensive Environmental Response, Compensation, and Liability Information System (CERCLIS) - Federal CERCLIS No Further Remedial Action Planned (NFRAP)
Approximate Distance from the Site: 721 feet to the south
Assumed Groundwater Gradient: Crossgradient
Regulatory Data Summary: This CERCL-NFRAP facility identified as "Manhattan General Mail Facility" was not listed on the NPL and became an archive facility on September 15, 1993.
Discussion: Based on the distance, regulatory status, lack of reported releases, and assumed crossgradient position, ATC concludes that this listing does not represent a *recognized* environmental condition for the Site.

Based on distance, topography, assumed groundwater gradient, current regulatory status, and/or the absence of reported releases, none of the other sites listed in the state and tribal databases are considered to represent a likely past, present or material threat of release on the Site.

5.1.2 State and Tribal Database Findings

The following listings with a potential for release and impact on the Site were identified in the state and tribal databases searched:

Lot 50, Tax block 729
371 9th Avenue
Manhattan, NY
Databases: NY E DESIGNATION
Approximate Distance from the Site: on-Site
Assumed Groundwater Gradient: N/A

Regulatory Data Summary: The Site's block 729 lot 50 is listed in the NY E Designation database. The E designation is associated with air, noise and hazardous chemicals (petroleum storage tanks).
Discussion: According to the review of the New York City Department of City Planning zoning maps and New York City Department of Building records, The Site's block 729, lot 60 is also identified as having an "E" designation. An "E" designation is assigned to certain blocks or lots by a New York City agency (i.e., New York City Department of Environmental Protection, New York City Department of City Planning) as a result of an environmental assessment performed in conjunction with a zoning map amendment. This designation is assigned when there is physical or historical evidence of uses related to hazardous materials, air quality and noise pollution. The classification of the Site with an "E" designation is considered to represent a *recognized environmental condition* for the Site.

424 West 33rd Street Associates
424 West 33rd Street
New York, NY
Databases: UST
Approximate Distance from the Site: adjacent to the north
Assumed Groundwater Gradient: N/A
Regulatory Data Summary: This adjoining property is listed in the underground storage tanks (UST) database with an active 7,500-gallon #6 fuel oil UST. No spills or releases were reported associated with this facility.
Discussion: Based on the lack of reported releases, the on-Site UST is not considered to represent a *recognized environmental condition* for the Site.

St. Michaels School
425 West 33rd Street
New York, NY
Databases: LTANKS, AST
Approximate Distance from the Site: adjacent to the north
Assumed Groundwater Gradient: N/A
Regulatory Data Summary: The Site was identified on the AST database (PBS number 2-056022) with one active 7,500-gallon #2 fuel oil aboveground storage tanks (AST). This adjoining facility is also listed in the LTANKS database with two closed spills. Spill number 9608649 was attributed to the Site on 10/11/96 due to a tank overfill that caused the release of approximately 25-gallons of oil into the ground. The spill was cleaned up and the spill case was closed on 10/11/1996. Spill number 0606006 was attributed to this facility on 08/24/06 due to a tank leak that caused the release of approximately 200 gallons of fuel oil. The fuel oil was contained in the secondary containment and no drains or sewer were reportedly affected. The oil was pumped out and the tank was reportedly replaced. The spill case was closed on 09/11/2006.
Discussion: Based on regulatory status, ATC concludes that this adjoining facility is not considered to represent a *recognized environmental condition* for the Site, since all of the listed spill cases have regulatory closure.

450 West 33rd Street
450 West 33rd Street
New York, NY
Databases: UST, AST
Approximate Distance from the Site: adjacent to the west

Assumed Groundwater Gradient: Downgradient
Regulatory Data Summary: This adjoining property is listed in the underground storage tanks (UST) database with an active 3,000-gallon #2 fuel oil UST. This property is also listed in the AST database with two active 3,000-gallon diesel ASTs. No spills or releases were reported associated with this facility.
Discussion: Based on the lack of reported releases, the adjoining property UST and ASTs are not considered to represent a *recognized environmental condition* for the Site.

406 West 31st Street
406 West 31st Street
New York, NY
Databases: AST, NY Spills
Approximate Distance from the Site: adjacent to the south
Assumed Groundwater Gradient: Downgradient
Regulatory Data Summary: This adjoining property is listed in the AST database with one closed and removed 550-gallon AST, a closed and removed 14,500-gallon #2 fuel oil AST, a closed 15,000-gallon #6 fuel oil AST, an active 2,000-gallon #2 fuel oil AST and a 16,000-gallon #2 fuel oil AST. The two active ASTs were installed on 05/17/2006. This facility is also listed in the NY Spills database with two closed cases.

- Spill number 0310638 was attributed to this property on 12/15/2003 due soil contamination identified in the fill ports. Reportedly, during a phase I/phase II investigation preformed at the Site soil borings installed next to two fill ports evidenced soil contamination down to approximately 4-5 feet below ground. The sidewalks were removed and the soils were excavated until soil samples results were below the New York City criteria. The spill case was closed by the NYSDEC on 03/21/2007.
- Spill number 9914517 was attributed to this property on 03/23/00 due to a transformer oil spill identified on vaulted ConEd transformer. Reportedly, 5 gallons of dialectic transformer fluid were identified in a vault. Reportedly there were no entryways to sewer or waterways. The oil spill was cleaned up on 03/29/2000 and the equipment was removed and replaced. The spill case was closed by the NYSDEC on 10/03/03
- Spill number 9606711 was attributed to this facility on 06/01/96. Reportedly, "Kingsklawn Press", a former tenant of the 13th floor of the building was dumping printing chemicals down the toilets. The building is reported to be connected to the municipal sewer. The spill case was closed by the NYSDEC on 08/26/1996.

Discussion: Based on the remedial activities preformed at this facility, closed status of the spills and aboveground of the tanks, the adjoining property listings are not considered to represent a *recognized environmental condition* for the Site.

Based on distance, topography, assumed groundwater gradient, current regulatory status, and/or the absence of reported releases, none of the other sites listed in the state and tribal databases are considered to represent a likely past, present or material threat of release on the Site.

5.1.3 Local Environmental Records Sources

New York City Department of Health and Mental Hygiene (NYCDOHMH)

The NYCDOHMH maintains files of health-related environmental incidents in the City of New York. These incidents may include spills of hazardous chemicals, citizen complaints regarding asbestos issues, lead-based paint violations, or reports of chemical odors or fumes. NYCDOHMH information

concerning the Site was requested in a Freedom of Information letter (FOIL). As of the writing of this report, ATC had not yet received a response from the NYCDOHMH. Should a response change the conclusions of this report, ATC will notify the Client.

New York City Department of Environmental Protection (NYCDEP)

NYCDEP information concerning the Site was requested in a FOIL request. As of the writing of this report, ATC had not yet received a response from the NYCDEP. Should a response change the conclusions of this report, ATC will notify the Client.

New York City Fire Department (FDNY)

The FDNY, Bureau of Fire Prevention maintains information pertaining to gasoline and petroleum bulk storage tanks. FDNY information concerning the Site was requested in a Record Search Request Application. As of the writing of this report, ATC had not yet received a response from the FDNY. Should a response change the conclusions of this report, ATC will notify the Client.

New York City Department of City Planning (NYCDCP)

ATC reviewed the NYCDCP Zoning Map from the NYCDCP website (http://www.nyc.gov/html/dcp/home.html), which indicated that the Site is located in an area that is currently zoned as M1-6– "Manufacturing District. Both lots of the Site have been identified as having a City Environmental Quality Review (CEQR) Declaration (also known as an "E" designation) for "hazmat, noise and air." An "E" designation is assigned to certain blocks or lots by a New York City agency (i.e., New York City Department of Environmental Protection, New York City Department of City Planning) as a result of an environmental assessment performed in conjunction with a zoning map amendment. Additionally, according to the review of the "*No. 7 Subway Extension - Hudson Yards Rezoning and Development Program Final Generic Environmental Impact Statement, dated 2004*" available at the NYCDCP website http://www.nyc.gov/html/dcp/html/hyards/eis.shtml, both lots of the Site were proposed to be mapped with an "E" designation for hazardous materials (related to petroleum and non-petroleum contamination), noise attenuation, and air.

New York City Department of Buildings (NYCDOB)

ATC reviewed available building department information, provided by the NYCDOB via the on-line Building Information System website (http://a810-bisweb.nyc.gov/bisweb/bsqpm01.jsp). The Site is designated as Block 729, Lots 50 and 60. There are no open Environmental Control Board (ECB) or Department of Buildings (DOB) violations on lot 60 of the Site. Lot 50 of the Site has no open ECB violations; however, this lot has five active Department of Buildings (DOB) violations relating to boiler issues. These reported violations are not related to environmental issues and therefore are not considered to represent a recognized environmental condition for the Site.

New York City Department of Finance

ATC reviewed available tax files at the New York City Department of Finance website (http://www.nyc.gov/html/dof/html/home/home.shtml) for information on the Site. The current owner of Lot 50 is identified as "Brookfield Properties" and the current owner of lot 60 is identified as "9th and 33rd Associates." The review of tax files did not identify conditions indicating *recognized environmental conditions* at the Site or surrounding area.

Water Utility

Within the City of New York, potable water is supplied to Manhattan primarily from upstate New York reservoirs. ATC reviewed New York City's most recent Drinking Water Supply and Quality Report made available through the NYCDEP website (http://www.nyc.gov/html/dep/home.html) for the year 2004. Review of the analytical data provided in the report confirmed that the municipally supplied water meets all drinking water standards established by the United States Environmental Protection Agency Safe Water Drinking Act, including those for lead. No drinking water supply wells exist at the Site.

Sewer Utility

The NYCDEP is responsible for the municipal combined sanitary and stormwater sewer system. This system is operational in all five boroughs of New York City, with the exception of certain remote areas of the City, namely Queens and Staten Island, which have separate operating systems for sewage and stormwater. The New York City sewer infrastructure consists of a 6,000-mile grid of sewers beneath the streets, from which a daily 1.3-billion gallon wastewater effluent travels to 14 separate water pollution control plants (WPCPs) throughout the City to be processed. This system enables the City's sewage and stormwater, pursuant to various municipal, state and federal regulations, to be treated to near drinking water-quality standards.

Electrical and Natural Gas Utility Companies

The local utility, Consolidated Edison, provides electric service and natural gas to the Site.

Other Local Environmental Records Sources

No additional local environmental records sources were reviewed.

5.2 Physical Setting Sources

5.2.1 Topography

According to the United States Geological Survey (USGS) 7.5-Minute Quadrangle, *Central Park, N-Y* dated 1995; the elevation of the Site is approximately 28 feet above mean sea level. The area surrounding the Site indicates topography that slopes to the southwest.

A copy of the topographic map is included in Appendix A.

5.2.2 Geology

According to the New York Department of Environmental Conservation, Water Power and Control Commission report titled *Ground Water in Bronx, New York, and Richmond Counties, with Summary Data on Kings and Queens Counties, New York City, New York*, the Site Area is located in a southern extension of an upland area that covers a large part of New England. Manhattan has been extensively eroded by pre-glacial stream action, modified by later glacial erosion and deposition. A thick layer of unconsolidated glacial and glaciofluvial deposits are present beneath the section of Manhattan in which the Site is located. The sediments were deposited into a deep north-south oriented depression in bedrock in the area. The process that formed the depression is unknown, but may be attributable to the differential

weathering rates of various rock types through pre-glacial alluvial erosion. In addition, a major east-west oriented fault is present in bedrock in the area. The thickness of the unconsolidated sediment beneath the Site is 40 to 100 feet.

5.2.3 Soils

According to EDR, soils beneath the Site are classified as Urban Land, with variable soil textures. Urban Land refers to soils that have been altered by urban development such as buildings and streets, where at least 85 percent of the surface is covered with asphalt, concrete or other impervious building material. Typically, these soils have been mixed with other materials, such as brick and concrete, and characteristics can only be determined by on-site investigation.

5.2.4 Hydrology

Based on the surface topography at the Site, groundwater flow is assumed to be to the southwest. Estimated groundwater levels and/or flow direction may vary due to seasonal fluctuations in precipitation, local usage demands, geology, underground structures, or dewatering operations. ATC observed no evidence of active or inactive water supply wells at the Site. There are no surface water bodies or streams located at the Site. The nearest water body, the Hudson River, is located at approximately 1,300 feet to the west of the Site. Based on the Site's elevation and close proximity to the Hudson River, groundwater beneath the Site is estimated to be encountered at approximately 20 feet below ground.

Stormwater runoff originating from the Site is discharged to the combined municipal sanitary/stormwater system located in the streets surrounding the Site.

5.2.5 Other Physical Setting Sources

Flood Plain Map

ATC reviewed a Flood Insurance Rate Map (FIRM) depicted in the EDR Radius Map regulatory agency database report. According to FIRM map – Community Panel # 3604970039B, the Site is not located within a 100- and 500-year floodplain zone. A copy of the flood plain map is available for review in the EDR Radius Map report included in Appendix E.

Wetlands Map

ATC reviewed a National Wetlands Inventory Map depicted in the EDR Radius Map regulatory agency database report. According to wetlands map – *Central Park, NY* quadrangle, the Site is not located within a designated wetlands area.

A copy of the National Wetlands Inventory map is available for review in the EDR Radius Map report included in Appendix E.

5.3 Historical Records Sources

The following table summarizes the findings of the research presented below pertaining to historical Site and surrounding area uses.

HISTORICAL USE SUMMARY				
Period	**Identified Historical Uses**		**Source(s)**	**Intervals/Comments**
	Site	**Surrounding Area**		
Prior to 1940	Train yard and a furniture warehouse since at least 1911. A garage with underground storage tank in 1930.	Commercial and light industrial	Sanborn maps (1890, 1899, 1911 and 1930), City Directories (1920, 1923, 1927, 1931, 1934 and 1938), Topographic maps (1897)	First map reviewed dated 1890. Data gaps between 1899 and 1911, and between 1912 and 1920.
1940-1960	Train yard, furniture warehouse, auto repair shop, filling station, contractor's yard, and parking lots.	Commercial and residential	Sanborn maps (1950), City Directories (1942, 1947, 1950, 1956 and 1958), Topographic maps (1947, 1955 and 1956)	No significant data gaps.
1961-1980	Train yard, parking lots, and a vacant lot.	Commercial and residential	Sanborn maps (1976 and 1979), City Directories (1963,1968,1973 and 1978), Topographic maps (1967 and 1979)	No significant data gaps.
1981 to present	Train yard and parking lots.	Commercial and residential	Sanborn maps (1982, 1985, 1987, 1988, 1991, 1992 and 1993), City Directories (1983, 1988, 1993, 1998, 2000), Topographic maps (1981 and 1995)	No significant data gaps.

In accordance with ASTM standards, ATC attempted to review the historical uses of the site back to obvious first development, or back to 1940, whichever is earlier. Despite the data gaps noted in the Historical Use Summary table, the Site usage appeared unchanged over the period in which the gaps were identified. Historical information sources researched in this assessment allowed uses of the Site to be traced from the present back to 1895. This does not predate the Site's obvious first developed use, per ASTM Standard Practice E 1527-05 § 8.3.2., and therefore constitutes historical data failure. Based on the documented use of the Site, this historical data failure does not significantly impact the findings of this report. As such, the requirements of ASTM Standard Practice E 1527-05 §8.3.2.1 §8.3.2.2 have been satisfied and, as stated in ASTM Standard Practice E 1527-05 §8.3.2.3, the historical research is considered complete.

5.3.1 Aerial Photographs

ATC did not review aerial photographs as part of this assessment. Based on ATC's experience, little useful information was expected from a review of aerial photographs due to the urban density and long-term development of the Site and surrounding area.

5.3.2 Fire Insurance Maps

ATC reviewed available historical Sanborn fire insurance maps of the Site and surrounding areas in order to identify historical land use that may have involved hazardous substances and petroleum products. Historical fire insurance maps from the years 1890 through 1996 were reviewed to determine historical uses of the Site. The following are descriptions and interpretations from the fire insurance map reviews:

FIRE INSURANCE MAP SUMMARY	
Year	**Comments**
1890	**Site:** The Site is not shown on this Sanborn map. **Surrounding Area:** Surrounding properties to the north, east, and west are not depicted on these Sanborn maps. Surrounding properties to the south are depicted with a paper hangings manufacturer and a church.
1899	**Site:** The Site is not shown on this Sanborn map. **Surrounding Area:** Surrounding properties to the north, east, and west are not depicted in these Sanborn maps. Surrounding property to the south that was formerly occupied by the paper hangings manufacturer is now vacant.
1911	**Site:** The Site appears to be depicted with a train yard on the central portion of the Site, a chair manufacturer on the southwest portion of the Site (429-435 West 31st Street), a fire house on the northern portion of the Site (440 West 33rd Street), and residential dwellings. **Surrounding Area:** Surrounding properties to the north and northwest are depicted with a wood working shop, church/school, news company, and hospital. Surrounding properties to the west are depicted with a chocolate factory and residential dwellings. Surrounding properties to the south and east are not shown on this map.
1930	**Site:** The Site is depicted with a train yard on the central portion, a furniture warehouse on the southwest portion of the Site (429-435 West 31st Street), an iron works facility on the northern portion of the Site (412 West 33rd Street), a garage with an 2,000-gallon buried gasoline tank on the northeast portion of the Site (401-405 9th Avenue), and residential dwellings. **Surrounding Area:** Surrounding properties to the north and northwest are depicted with a wood working shop, church/school, a wood supply storage building, and a printing company. Surrounding properties to the west are depicted with a theatrical storage building, filling station with underground tanks, and a film studio. Surrounding properties to the south and east are not shown on this map.
1950	**Site:** The Site is depicted with a furniture warehouse on the southwest portion of the Site (429-435 West 31st Street), auto repair shop on the southern portion of the Site (427 West 31st Street), train yard on the central portion of the Site, filling station on the northeast portion of the Site (401 9th Avenue), parking lots, and a contractor's yard on the northwest portion of the Site (440-442 West 33rd Street). **Surrounding Area:** Surrounding properties to the north and northwest are depicted with a parking lot, church/school, a printing company, residential dwellings, and a vacant lot. Surrounding properties to the west remain largely unchanged from the 1930 Sanborn map, aside from the apparent addition of a machine shop and another filling station. Surrounding properties to the south and east are not shown on this map.
1976,1979, 1980,1982, 1985,1987,	**Site:** The Site is depicted with a train yard on the central portion of the Site, two parking lots, and a vacant lot on the southern portion of the Site. **Surrounding Area:** Surrounding properties to the north and northeast appear relatively

1988,1991, 1992	unchanged from the 1950 Sanborn map. Surrounding properties to the west are depicted with one large building labeled as the Westyard Distribution Center. Surrounding properties to the south and east are not shown on this map.
1993,1994, 1995,1996	**Site:** The Site appears to be depicted with the current improvements. It is shown to have a train yard on the central portion of the Site and three parking lots. **Surrounding Area:** Surrounding properties appear relatively unchanged from the 1992 Sanborn map.

According to the review of the historical sanborn maps, the train yards that currently occupy the central portion of the two lots (lot 50 and lot 60) of the Site were built in approximately 1911. Prior to their construction, this portion of the Site was occupied with the West 32nd Street, dwellings with stores on ground floor and a church.

The northern parking lots, on lot 60, along West 33rd Street have been present at the Site since approximately 1950. The 1950 Sanborn map identifies the presence of a filling station on the northeastern portion of the parking lot, on the corner of 33rd Street and 9th Avenue. Prior to be used as parking lots, the northern portion of the Site was used as dwellings and stores and a garage on which a buried tank is identified.

The parking lot on lot 50 of the Site, along West 31st Street has been present at the Site since approximately 1993. Prior to being used as a parking lot, this portion of the Site was depicted with dwellings and a hanging factory in 1899; dwellings and a furniture factory from 1911 to 1930; a dwelling, an auto repair shop, a mechanical shop, an auto parking on which a gas tank is identified, and a warehouse in 1950. From 1976 to 1993 this portion of the Site was depicted as vacant

Surroundings properties were historically used as dwellings, commercial buildings, the train yards, a printing facility and a filling station.

The review of the historical uses of the Site identified the Site to be used as a train yard, a car repair shop, filling stations, auto repair and mechanical shop. A filling station, the train yards and a printing facility were identified in the surrounding properties. These identified historical activities typically use petroleum products, solvents, and other hazardous chemicals in their routine operations. Therefore, the historical uses of the Site and surrounding area are considered to represent a *recognized environmental condition* for the Site. Copies of the fire insurance maps are provided in Appendix G.

5.3.3 Site Tax Files

ATC reviewed available tax information from the New York City Department of Finance website for historical ownership information on the Site. ATC reviewed the available final assessment rolls available for the years 2003, 2004, 2005, 2006, and 2007. The owner of lot 50 of the Site is identified as Brookfield Properties, Ltd for the years 2006 and 2007 and West 31st Street Inc for the years 2003 through 2005. The owner of lot 60 of the Site is identified as 9th and 33rd Associates for all years reviewed. Documentation is included in Appendix G. The review of tax files did not identify past uses indicating *recognized environmental conditions* at the Site.

5.3.4 Recorded Land Title Records

The acquisition of a chain-of-title report was not a part of the scope of services for this ESA.

5.3.5 Historical USGS Topographic Quadrangles

ATC reviewed five historical USGS topographic quadrangles of the Site and surrounding area dated 1947, 1966, 1979, and 1995. All of the maps depict the Site with the train yards. The surrounding areas are depicted with scattered structures, which include the United States Postal Service on 9th Avenue and Madison Square Garden. The review of historical topographic maps did not identify past uses indicating any *recognized environmental conditions* at the Site or surrounding areas; however, the long term use of the Site as a train yard is considered to represent an environmental concern for the site.

5.3.6 City Directories

ATC reviewed historical city directories for the Site for 1920, 1923, 1927, 1931, 1934, 1938, 1942, 1947, 1950, 1956, 1958, 1963, 1968, 1973, 1978, 1983, 1988, 1993, 1998 and 2000 as provided by EDR. The following table summarizes the city directory review:

YEAR	DESCRIPTION
1920	**Site:** Site address is not listed in research source. **Surrounding Properties:** Surrounding properties are listed with a printing facility, embroidery works, a book binding company, a linotyping company, and a trucking company.
1923	**Site:** Site address is not listed in research source. **Surrounding Properties:** Surrounding properties are listed with multiple commercial/light industrial listings including printing, publishing, typesetting, engraving and lithography facilites, a book bindery, a glue company, a stone company, motor transportation companies, and a gold company.
1927	**Site:** Site address is not listed in research source. **Surrounding Properties:** Surrounding properties are listed with multiple commercial/light industrial listings including printing, publishing and lithography facilities, a book bindery, a glue company, a stone company, motor transportation companies, and a gold company.
1934	**Site:** Site address is not listed in research source. **Surrounding Properties:** Surrounding properties are listed with multiple commercial/ light industrial listings including an electro chemical company, a shoe shiner, and printing and publishing facilities.
1938, 1942	**Site:** Site address is not listed in research source. **Surrounding Properties:** Surrounding properties are listed with multiple commercial/light industrial listings including lithography, printing and publishing facilities, a fur dying facility, a metal company, a clothing company, and a textile company.
1947	**Site:** Site address is not listed in research source. **Surrounding Properties:** Surrounding properties are listed with multiple commercial/light industrial listings including lithography, printing and publishing facilities, a fur dying facility, a metal company, a clothing company, a check duplication company, a plastic manufacturer, and a textile company.
1950, 1956, 1958, 1963	**Site:** Site address is not listed in research source. **Surrounding Properties:** Surrounding properties are listed with multiple commercial/light industrial listings including lithography, printing and publishing facilities, a fur dying facility, a metal company, a clothing company, a check duplication company, and a textile company.
1968, 1973	**Site:** Site address is not listed in research source. **Surrounding Properties:** Surrounding properties are listed with multiple commercial/light industrial listings including a parking lot, printing/publishing/lithography facilities, a jewelry manufacturer, a fur dressing facility, a truck company, and a check duplication facility.
1978	**Site:** Site address is not listed in research source.

YEAR	DESCRIPTION
	Surrounding Properties: Surrounding properties are listed with multiple commercial/light industrial listings including a parking lot, a mounting/finishing facility, printing/publishing/lithography facilities, a jewelry manufacturer, a fur dressing facility, a truck company, and a check duplication facility.
1983	**Site:** Site address is not listed in research source. **Surrounding Properties:** Surrounding properties are listed with multiple commercial/light industrial listings including a sealing service company, a photo studio, a mounting/finishing facility, and printing/publishing/lithography facilities.
1988, 1993	**Site:** Site address is not listed in research source. **Surrounding Properties:** Surrounding properties are listed with multiple commercial/light industrial listings including a sealing service company, a photo studio, a mounting/finishing facility, a belt manufacturer, and a machine manufacturer, and printing/publishing/lithography facilities.
1998, 2000	**Site:** Site address is not listed in research source. **Surrounding Properties:** Surrounding properties are listed with multiple commercial/light industrial listings including a sealing service company, a photo studio, a mounting/finishing facility, a belt manufacturer, and a machine manufacturer, a thermography facility, a towing company, and printing/publishing/lithography facilities.

ATC's review of historical city directories identified no listings for the Site. Surrounding properties listings included several printing, publishing, and lithography facilities, motor companies, an electro chemical company, fur dressing and dying facilities, and a metal company. The identified historical uses of the surrounding properties are considered to represent a *recognized environmental condition* for the Site. Copies of the EDR City Directory Abstract are provided in Appendix G.

5.3.7 Building Department Records

ATC reviewed available building department information provided by the NYCDOB via the on-line Building Information System website (http://a810-bisweb.nyc.gov/bisweb/bsqpm01.jsp). The Site is designated as Block 729 Lots 50 and 60. Certificates of Occupancy and building permits were available for review. The following are descriptions and interpretations from the department of building records: review:

LEGAL DESCRIPTION	CERTIFICATES OF OCCUPANCY REVIEW	ENVIRONMENTAL CONCERNS
Block 729, Lot 50: 371 9th Avenue	Five certificates of occupancy were available for years 1937, 1939, and 1970. Two each for the years 1939 and 1970. In 1937, 425 West 31st Street on the Site is identified as a storage area in the cellar and a garage for two cars on the first story. The 1939 certificates identify 415-417 West 31st Street on the Site as a gasoline service station and parking and storage for more than five motor vehicles. It identifies one 550-gallon gasoline tank on the Site. The 1970 certificates identify 425 West 31st Street on the Site as a public parking lot for 149 cars and two temporary attendants' shelters.	Historic gasoline tank
Block 729, Lot 60: 9th Avenue	Four certificates of occupancy were available for the years 1921, 1944, 1947 and 1972. The 1921 certificate identifies 401-405 9th Avenue on the Site as a garage on the first floor with a boiler room in the cellar. The 1944 certificate identifies 401-409 on the Site as parking and storage for more than five motor vehicles and a gasoline service station. It identifies gasoline tanks on the Site. The 1947 certificate identifies 405 9th Avenue on the Site as a gasoline service station, parking lot and office. It identifies gasoline tanks on the Site. The 1972 certificate identifies 401-409 9th Avenue and 400-410 West 33rd Street on the Site as parking for 115 motor vehicles.	Historic gasoline tanks

ATC's review of historical department of building records identified several historical petroleum tanks at the Site. None of the identified tanks appear to be registered in the NYSDEC Petroleum bulk storage database provided in the EDR report. The historical use of the Site as filling stations is considered to represent a *recognized environmental condition* for the Site. Copies of the department of building records are provided in Appendix D.

5.3.8 Zoning/Land Use Records

ATC reviewed the NYCDCP Zoning Map from the NYCDCP website, which indicated that the Site is located in an area that is currently zoned as M1-6 – "Manufacturing." Historical zoning information would require a manual search of past zoning maps at the NYCDCP. Since historical information regarding the Site dating back to the late 1800s was obtained from other sources used for this assessment and no significant data gaps were identified, ATC did not request a search of past zoning maps.

5.3.9 Prior Reports

The following provides a summary of information from prior reports made available to ATC for review. Documentation is included in Appendix H.

OTHER USER PROVIDED DOCUMENTS		
Title	**Date (if known)**	**Author and/or Source (if known)**
Environmental Site Investigation of 9th Avenue and 31st Street	April 9, 1991	Hazardous Waste Engineering Consultants, Inc. (HWE)
Phase I Environmental Site Assessment at Block 729 lot 60	February 1995	EEA, Inc

Environmental Site Investigation of 9th Avenue and 31st Street, dated April 1991 prepared by HWE

HWE conducted an Environmental Site Assessment (ESA) for Olympia and York Construction Co. in April 1991. The purpose of the investigation was to identify areas of contaminated soil and railroad bedding which may require remedial action prior to the development of the Site. A total of 12 grab samples of the soil were collected from 12 point locations on the railroad tracks. The soil samples were collected from 0 to 0.5 feet (surficial) and 1 to 1.5 feet (deep) intervals below ground. The 12 samples (12 shallow samples and 12 deep samples) were composited in 6 samples (6 surficial samples and 6 deep samples). The 6 surficial samples were analyzed for Total Petroleum Hydrocarbons (TPHC), Priority Pollutant Metals (PP Metals) and Priority Pollutant Base/Neutral/Acid Extractable Compounds + 25 (PBNA+25). The 6 deeper samples were submitted for analysis for Priority Pollutant Volatile Organic Compounds+15 (PPVO+15), Priority Pollutant Pesticides/PCBs and Herbicides. Based on the results obtained HWE concluded that elevated levels of TPHC, cadmium copper, lead, mercury, zinc, PPBNA+25 and PCBs were identified, when compared to industrial standards action levels (no New York State standards were available in 1991). HWE recommended additional investigation at the Site.

ATC's review of the HWE Site investigation report identified the presence of petroleum related contamination, metals and PCBs contamination at the Site. No remedial action or additional investigation reports were provided for review. Since the contamination may still be present at the Site, ATC considers the identified contamination to represent a *recognized environmental condition* for the Site.

Phase I Environmental Site Assessment at Block 729 lot 60 prepared by EEA Inc., dated February 1995

EEA conducted a Phase I Environmental Site Assessment (ESA) for Rosenman & Colin in February 1995. The purpose of the investigation was the identification of environmental conditions indicating the potential for significant contamination of the subject property by toxic and hazardous materials and chemical products.

EEA identified the subject property to be depicted with the train railroads and two parking lots. The review of historical information identified former uses of the subject property as residential; two industrial buildings used as printing facilities; an iron works facility, a garage with a 1,000-gallon buried gasoline tank and a filling station. The fire department records requested to the FDNY did not reveal that the former tanks at the Site were closed or removed; therefore EEA concluded that there is the potential for the presence of buried tanks at the Site.

ATCs review of the former phase I ESA preformed at the northern portion of the Site (block 729, lot 60) by EEA revealed the same concerns related to historical uses of the Site as ATC identified by the review of historical information (refer to sections 5.3.1 to 5.3.8).

5.3.10 Other Historical Sources

No other historical sources were reviewed during this assessment.

6.0 SITE RECONNAISSANCE

The following is a summary of visual and/or physical observations of the Site on the day of the site visit. Photographs can be found in Appendix C.

6.1 Methodology and Limiting Conditions

The site reconnaissance consisted of visual and/or physical observations of: the Site and improvements; adjoining properties as viewed from the Site; and, the surrounding area based on visual observations made during the trip to and from the Site. Unimproved portions of the Site were observed along the perimeter and in a general grid pattern in safely accessible areas. Building exteriors were observed along the perimeter from the ground, unless described otherwise. Building interiors were observed as they were made safely accessible, unless described otherwise. The site visit and area reconnaissance were conducted by Ms. Isabel Ribeiro, ATC Project Manager, on August 16, 2007. Weather conditions during the site visit consisted of clear skies with no visibility limitations. ATC was not provided access to the train yards.

6.2 Hazardous Substance Use, Storage, and Disposal

ATC did not observe the use, storage or disposal of hazardous substances, including hazardous wastes, on the Site.

6.3 Underground Storage Tanks (USTs)

ATC did not observe evidence of USTs at the Site and no active USTs were identified in the UST database (Section 5.1.2); however ATC identified the presence of historical USTs at the Site (Section 5.3.2). None of the former tanks were identified in the NYSDEC database; however since the former on-Site structures were demolished more than 40 years ago, no records are expected to be found. Any buried tanks that were not removed during demolition operations could potentially remain on-Site.

6.4 Aboveground Storage Tanks (ASTs)

ATC did not observe evidence of ASTs at the Site and no active ASTs were identified in the AST database (Section 5.1.2).

6.5 Other Petroleum Products

ATC did not observe the use, storage or disposal of petroleum products on the Site.

6.6 Polychlorinated Biphenyls (PCBs)

ATC did not observe evidence of the use, storage or disposal of potential PCB-containing transformers, lifts, or other equipment at the Site; however, transformers are typically present on railroads and train yards. Since no access was provided to the train yards located at the Site, the presence of transformers could not be confirmed.

The review of a prior report prepared by HWE in 1991 identified the presence of PCB contamination within the train yard at the Site. Refer to section 5.3.9 for details.

6.7 Unidentified Substance Containers

ATC did not observe the presence of unidentified substance containers on the Site.

6.8 Non-hazardous Solid Waste

No municipal waste is currently generated at the Site.

6.9 Wastewater

No industrial or domestic wastewater is generated at the Site.

6.10 Waste Pits, Ponds and Lagoons

ATC did not observe evidence of waste pits, ponds or lagoons at the Site.

6.11 Sumps

ATC did not observe evidence of sumps at the Site.

6.12 Septic Systems

ATC did not observe evidence of a septic system at the Site.

6.13 Stormwater Management System

Stormwater runoff at the Site drains to catch basins located along West 33rd Street and Wes 31st Street that discharge to the municipal combined sanitary and stormwater sewer system.

6.14 Wells

ATC did not observe evidence of wells on the Site.

7.0 INTERVIEWS

The following persons were interviewed to obtain information regarding *recognized environmental conditions* in connection with the Site:

INTERVIEW SUMMARY				
Role	**Name**	**Title/Company**	**Years Assoc. With Site**	**Interview Type**
Developer	Mr. Rick Gimello	Vice President – Senior Consultant of WCD	unknown	Telephone and email
Local Govt. Official	New York City Fire Department	New York City Fire Department	N/A	FOI letter
Local Govt. Official	New York City Department of Environmental Protection	New York City Department of Environmental Protection	N/A	FOI letter
Local Govt. Official	New York City Department of Health and Mental Hygiene	New York City Department of Health and Mental Hygiene	N/A	FOI letter

Pertinent information from the interviews is discussed in applicable sections of this report with details (including failed attempts to interview) documented on Record of Communication forms in Appendix J.

8.0 OTHER ENVIRONMENTAL CONDITIONS

8.1 Asbestos-Containing Material (ACM)

Based on the absence of buildings at the Site, no asbestos survey was conducted.

8.2 Radon

Radon is a naturally occurring colorless, odorless gas that is a by-product of the decay of radioactive materials potentially present in bedrock and soil. The EPA guidance action level for annual residential exposure to radon is 4.0 picoCuries per liter of air (pCi/L). The guidance action level is not a regulatory requirement for private owners of commercial real estate, but is commonly used for comparison purposes to suggest whether further action at a building may be prudent.

According to the USEPA, New York, is located within Zone 3, indicating that the average predicted indoor screening level for radon will generally be less than 2.0 picoCuries per liter (pCi/L). Based on this Zone designation, ATC does not consider radon to represent an environmental concern for the Site.

8.3 Lead in Drinking Water

Within the City of New York, potable water is supplied to Manhattan primarily from upstate New York reservoirs. ATC reviewed New York City's most recent Drinking Water Supply and Quality Report made available through the NYCDEP website (http://www.ci.nyc.ny.us/html/dep/home.html) for the year 2005. Review of the analytical data provided in the report confirmed that the municipally supplied water meets all drinking water standards established by the United States Environmental Protection Agency Safe Water Drinking Act, including those for lead. No drinking water supply wells exist at the Site.

8.4 Lead-Based Paint (LBP)

Based on the absence of buildings at the Site, no LBP survey was conducted.

8.5 Mold Screening

Based on the absence of building structures at the Site, no mold screening was conducted.

9.0 REFERENCES

Standard Practice for Environmental Site Assessments: Phase I Environmental Site Assessment Process, ASTM, ASTM Designation E 1527-05, Published November 2005.

Standard Guide for Readily Observable Mold and conditions Conducive to Mold in Commercial Buildings: Baseline Survey Process, ASTM, ASTM Designation E 2418-06, Published March 2006.

Standard Guide for Limited Asbestos Screens of Buildings, ASTM, ASTM designation E 2308-05, published August 2005.

ASTM, Standard Guide for Limited Asbestos Screens of Buildings, ASTM designation E 2308-05, published August 2005;

Environmental Data Resources, Inc. (EDR), The EDR Radius Map with GeoCheck, Inquiry Number 2006248.2s, dated August 16, 2007;

EDR, Sanborn Maps for 1890-1996, Inquiry Number 2006248.3s dated August 16, 2007;

EDR, Aerial Photographs Decade Package from 1943 to 1994, Inquiry Number 2006248.3s dated August 16, 2007;

USGS Topographic Quadrangle Map, *Central Park, NY*, 7.5 Minute Series, dated 1975, provided by National Geographic Maps Topo!;

The EDR-City Directory Abstract, Inquiry Number 2006248.6, dated August 16, 2007;

No.7 Subway Extension - Hudson Yards Rezoning and Development Program Final Generic Environmental Impact Statement (EIS) available at the New York City Department of City Planning website http://www.nyc.gov/html/dcp/html/hyards/eis.shtml

Property Shark website www.propertyshark.com

New York City Department of Building website http://www.nyc.gov/html/dob/html/bis/bis.shtml

10.0 APPENDICES

Appendix A - Site Vicinity Map
Appendix B - Site Plan
Appendix C - Site Photographs
Appendix D - User Provided Documentation
Appendix E - Regulatory Database Report
Appendix F - Aerial Photographs
Appendix G - Historical Research Documentation
Appendix H - Prior Reports
Appendix I - Resumes
Appendix J - Records of Communication
Appendix K - Laboratory Reports (Not Used)
Appendix L - Other Supporting Documentation
Appendix M - Terminology

APPENDIX A

SITE VICINITY MAP

SITE
MANHATTAN
HUDSON
RIVER
LINCOLN TUNNEL
TUNNEL
NEW YORK CITY BDY
NEW JERSEY
NEW YORK
WEST SIDE HIGHWAY
CONRAIL
ELEVATED
Chelsea Park
Hospital
Madison Sq Garden
Times Square
Bus Terminal
Herald Sq
Fire Sta
Police Sta
Fire Boat Sta
General Theological Seminary
Hughes High Sch
Port Authority
St Columbia Sch
Hebrew Center Armory
St Francis Xavier College
Madison Sq Park
Eternal Light
Tunnel
Westside Airlines Terminal
N Y Sch of Printing
Polyclinic
Gramercy Park
Empire St Bldg
Voc Sch
Dept of Education
Play Ground
Police Sta
Tunnel
Hosp
PO
PS 58
PS 17
PS 111
PS 11
PS 40
PS 33
BM 14
BM 24
BM 35
BM 19
BM 39
BM 10
BM 9A
St Michaels Ch
Fire Sta
Fire Sta
Fire Sta
Fire Sta
Fire Sta
Fire Sta
PO
PO
PO
PC
Hosp
Hosp
Hosp

APPENDIX B

SITE PLAN

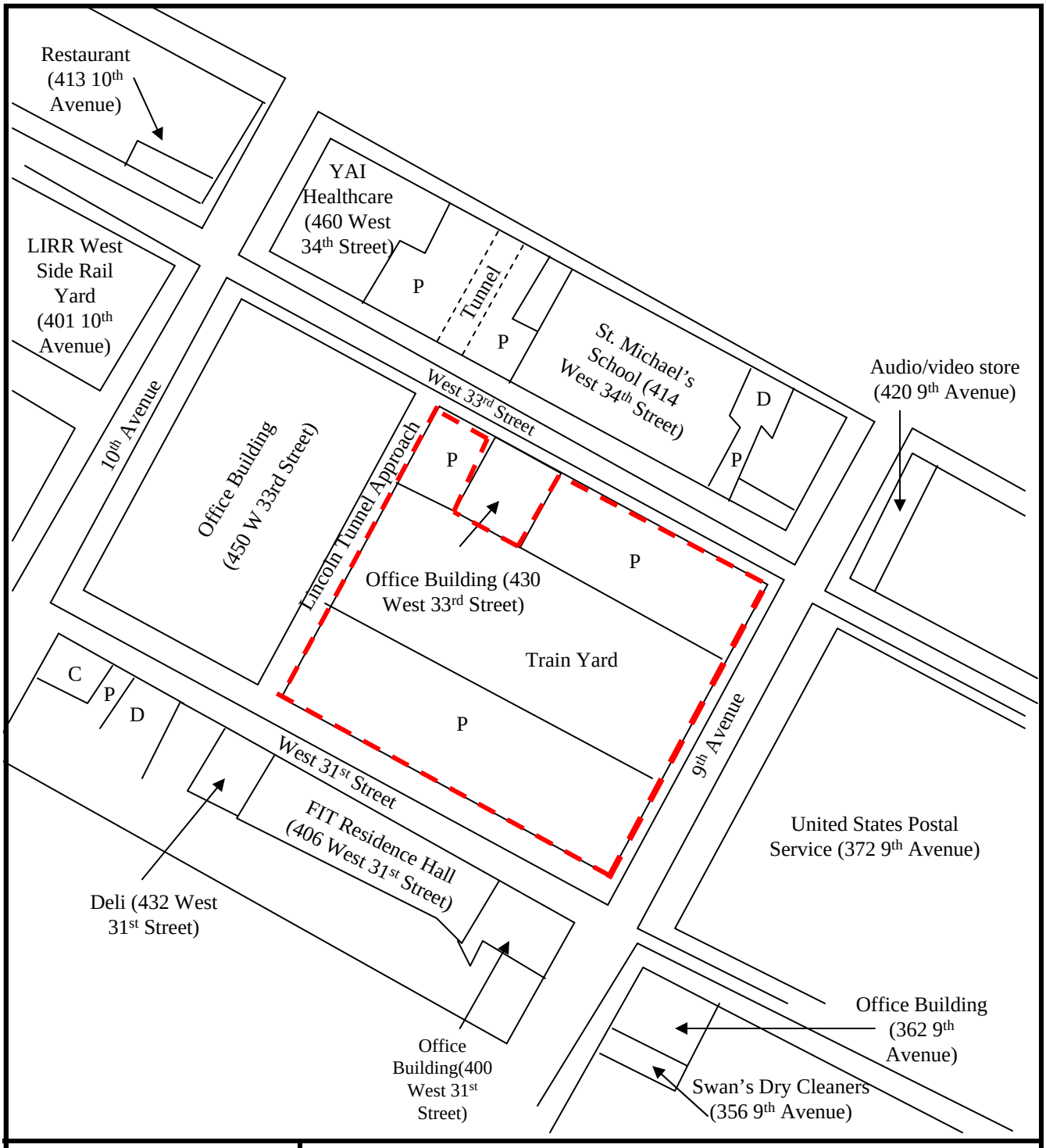

ATC ASSOCIATES INC.

104 East 25th Street, 8th Floor
New York, NY 10010-2917
Phone (212) 353-8280 * Fax (212) 979-8447

APPENDIX B - Site Plan

N

LEGEND:

- Site
- D Apartments
- P Parking Lot
- C Construction/ demolition

Client: WCD Consultants
Address: 9th Avenue Train Yards
371 9th Avenue and 401 9th Avenue
New York, NY 10010
ATC Project No. 015.31558.0008
Scale: Not to Scale

APPENDIX C

SITE PHOTOGRAPHS

Photo 1: View of the Site from the southeast across 9th Avenue.

Photo 2: View of the train yard on the Site.

Photo 3: View of train yard on the Site.

Photo: 4 View of West 33rd Street parking lot.

Photo 5: View of Site along West 31st Street

Photo 6: View of parking lot along West 31st Street on the Site and adjacent office building to the west.

Photo 7: View of building directly adjacent to the Site along West 33rd Street.

Photo 8: View of parking lot on the Site along West 33rd Street.

Photo 9: View of office building directly adjacent to the site at 450 West 33rd Street.

Photo 10: View of residence hall at 406 West 31st Street to the south of the Site.

Photo 11: View of Lincoln Tunnel Approach directly to the west of the Site.

Photo 12: View of the United States Postal Service building across 9th Avenue to the east of the Site

Photo 13: View of restaurant along 9th Avenue to the north of the Site.

APPENDIX H

PRIOR REPORT

ENVIRONMENTAL INVESTIGATION
of
9TH AVENUE AND 31ST STREET SITE
MANHATTAN, NEW YORK
for
OLYMPIA AND YORK CONSTRUCTION

APRIL 9, 1991

HAZARDOUS WASTE ENGINEERING CONSULTANTS, INC.
47 Hudson Street, Building B, Ossining, NY 10562
(914) 762-9000

HAZARDOUS WASTE ENGINEERING CONSULTANTS, INC.

47 Hudson Street, Building B, Ossining, NY 10562 • (914) 762-9000

• Drum Disposal • Asbestos Removal • ECRA Consultants • Site Evaluation • Hazardous Waste Management • Engineering & Consultation

April 4, 1991

Mr. Anthony L. Marra
Assistant Vice President
Olympia and York Construction Co.
425 Lexington Avenue
New York, New York 10017

RE: Environmental Investigation
9th Avenue and 31st Street, Manhattan

Dear Mr. Marra:

Hazardous Waste Engineering Consultants is pleased to submit this report of the environmental investigation conducted on the railroad property located at 9th Avenue and 31st Street in New York City. The investigation was conducted to identify areas of contaminated soil and railroad bedding which may require remedial action prior to the development of this property. The property is occupied by a commuter railroad yard which is located between 50' and 60' below street level.

Scope of Work

Twelve (12) grab samples of the soil and railroad bedding at the property were collected by HWEC Field Technicians on February 4, 5 and 6, 1991. The twelve sampling points were located on the transepts of a grid superimposed over the property under investigation. Sampling locations and sample designations are shown on the site map contained in Appendix I.

Grab samples were collected from the 0.0'-0.5' and 1.0'-1.5' below grade depth interval at each sampling location. Samples from adjacent locations were composited on a per weight basis for a total of six (6) samples to be submitted for laboratory analysis. Samples OYGS-1 and OYGS-2, OYGS-3 and OYGS-4, OYGS-5 and OYGS-6, OYGS-7 and OYGS-8, OYGS-9 and OYGS-10 and OYGS-11 and OYGS-12 were composited into samples OYCS-1, OYCS-2, OYCS-3, OYCS-4, OYCS-5 and OYCS-6, respectively. Each of the six samples consisted of an "S" (shallow) and a "D" (deep) sample, collected from the 0.0'-0.5' and 1.0'-1.5' below grade depth intervals, respectively.

The surficial (0.0'-0.5') samples were submitted for analysis for Total Petroleum Hydrocarbons (TPHC), Priority Pollutant Metals (PP Metals) and Priority Pollutant Base/Neutral/Acid Extractable Compounds +25 (PPBNA+25).

The deeper (1.0'-1.5') samples were submitted for analysis for Priority Pollutant Volatile Organic Compounds +15 (PPVO+15), Priority Pollutant Pesticides/PCBs and Herbicides.

The samples were collected by excavating test pits with a shovel. Subsequent to the excavation of each test pit, sample material was collected using decontaminated trowels.
Between the collection of each sample, the sampling equipment was cleaned with the following series of sequential decontamination procedures: washed with non-phosphate detergent, rinsed with tap water, rinsed with distilled water, rinsed with 10% nitric acid solution, rinsed with distilled water, rinsed with acetone, air-dried and rinsed with distilled water.

Three (3) additional samples were collected for Quality Control/Quality Assurance (QA/QC) purposes on each day that sampling was conducted. The QA/QC samples consisted of a field blank, trip blank and field duplicate, and these samples were submitted for analysis for the same parameters as the soil and railroad bedding samples.

A sealed trip blank was prepared at the HWEC laboratory in Ossining, New York prior to the field technician's departure. The trip blank consisted of a 40 ml glass vial filled with distilled water and it accompanied the sampling equipment and containers to the site and returned with the samples to the laboratory. A field blank was also collected and it consisted of distilled water which was rinsed over the sampling equipment after the final stage of the sequential decontamination procedure. A field duplicate was collected along with the soil and railroad bedding samples.

All samples were collected in laboratory cleaned 40 ml glass vials. All container lids were Teflon lined. Sample containers were labeled with sample identification number, location, date and time. All field samples and QA/QC samples were kept into a cooler with blue ice for transportation to the laboratory. A chain of custody accompanied each set of samples.

Analytical Results

Six (6) samples were analyzed at our laboratory in Ossining, New York for Total Petroleum Hydrocarbons (TPHC), Priority Pollutant Metals (PP Metals), Priority Pollutant Base/Neutral/Acid Extractable Compounds +25 (PPBNA+25), Priority Pollutant Volatile Organic Compounds +15 (PPVO+15) and Priority Pollutant Pesticides/PCBs. Six (6) samples were analyzed for Herbicides at Pace Laboratories in Wappingers Falls, New York. Summaries of the analytical results, including laboratory methodology summaries, are contained in Appendix II. Complete laboratory analytical results with raw data are available upon request.

The TPHC analysis of the soil samples revealed levels of petroleum hydrocarbons between 196 milligrams per kilogram (mg/kg) in sample OYCS-5D and 3,450 mg/kg in sample OYCS-3S.

The PP Metals analysis revealed the presence of arsenic, beryllium, cadmium, chromium, copper, lead, mercury, nickel, thallium and zinc in the samples. The detected levels of cadmium ranged from 5.45 mg/kg in sample OYCS-3S to 10 mg/kg in sample OYCS-6S. The detected levels of copper ranged from 296.5 mg/kg in sample OYCS-5S to 921.3 mg/kg in sample OYCS-2S. The detected levels of lead ranged from 208.5 mg/kg in sample OYCS-1S to 935.4 mg/kg in sample OYCS-3SA. The detected levels of mercury ranged from 0.356 in sample OYCS-5S to 1.731 in

sample OYCS-3S. Concentrations of zinc ranged from 150.8 mg/kg in sample OYCS-1S to 649.1 mg/kg in sample OYCS-5S.

PPBNA+25 targeted compounds and Tentatively Identified Compounds (TICs) were detected in all of the samples. Acenaphthylene was detected in field blank OYFB-1. Total concentrations of targeted PPBNA+25 compounds ranged from 3,480 micrograms per kilogram (µg/kg) in sample OYCS-2SR to 33,930 µg/kg in sample OYCS-5SRE.

The detected PPBNA+25 TICs included compounds that were identified as PCBs, among other contaminants identified by the laboratory's library search as unknowns. The total concentrations of TICs (not including PCBs) in the samples ranged from 12,600 µg/kg in sample OYCS-6SRE to 55,500 µg/kg in sample OYCS-5SRE.

The only detected targeted PPVO+15 compound in the samples was methylene chloride, which was also detected in the field blank and trip blank.

The analysis of samples OYCS-2DA, OYCS-3D, OYCS-5AD and OYCS-6D revealed total PPVO+15 TIC concentrations of 8,500 µg/kg, 1,100 µg/kg, 24 µg/kg and 2,700 µg/kg, respectively. The TICs identified in the samples consisted of acetone, 2-butanone, 4-methyl-2-pentanone and 1,1,2-trichloro-1,2,2-trifluoroethane. Acetone was also detected in the field blanks as a TIC. PPVO+15 TICs were not detected in samples OYCS-1D, OYCS-2D, OYCS-4D or OYCS-5D.

The PP Pesticides analysis revealed the presence of 4,4 DDE in all of the samples. The concentrations of 4,4 DDE ranged from 0.01 mg/kg in sample OYCS-6D to 0.53 mg/kg in sample OYCS-1D. Sample OYCS-2D contained the following concentrations of PP Pesticides (in addition to the 4,4 DDE): alpha-BHC, 0.69 mg/kg; beta-BHC, 1.4 mg/kg; gamma-BHC (Lindane), 0.92 mg/kg; Heptachlor, 0.92 mg/kg and Aldrin, 0.69 mg/kg. Sample OYCS-1D also contained Aldrin, at a concentration of 0.08 mg/kg.

PCB contamination was also detected in the samples. The highest concentration of PCBs was detected in sample OYCS-2DA, 53.6 mg/kg. The detected levels in the remainder of the samples ranged from 1.2 mg/kg in sample OYCS-6D to 45.4 mg/kg in sample OYCS-2D.

Herbicides were not detected in the soil samples, however, the samples were analyzed out of holding time due to an oversight on the part of Pace Laboratories.

Conclusions

New York State has not published any threshold limits or remediation action levels for soil contamination and evaluates soil contamination on a case by case basis. However, action levels which are generally accepted as industry standards for contamination in soil are included in Appendix III. For purposes of data evaluation, these soil contamination action levels were used as a comparison to the detected contamination at the site.

The evaluation of the soil sample analytical data revealed elevated levels of TPHC, cadmium, copper, lead, mercury, zinc, PPBNA+25 compounds and PCBs when compared to the soil action

levels contained in Appendix III. Action levels for pesticides are determined on a case-by-case basis, therefore no standards are readily available for comparison.

The detection of contaminants in the field blank indicates that those particular contaminants may be stemming from a source separate from or additional to the actual media being sampled, such as the ambient atmosphere or the sampling instruments used to collect or transfer the samples. Likewise, the detection of contaminants in the laboratory method blanks indicates that these contaminants may be attributed to laboratory contamination.

Therefore, the detected concentrations of acetone as a PPVO+15 TIC in samples OYCS-5AD and OYCS-6D may be a result of airborne contamination in the field, or contamination related to the sampling instruments since it was also detected in OYFB-3.

In addition to the soil action levels for site remediation, it is necessary to compare the detected levels of contamination in the site soils to regulated levels for hazardous waste disposal. It is possible, considering the total concentrations of lead, mercury and cadmium detected, that the soil samples may classify as RCRA lead, mercury or cadmium-containing waste if analyzed in accordance with the EPA's TCLP methodology for waste classification.

As regulated by TSCA, waste material containing more than 50 ppm PCBs must be disposed of as PCB-contaminated material. The site soil represented by sample OYCS-2DA would classify as a PCB-contaminated waste material due to its detected concentration of 53.6 mg/kg.

The origin of the PCB contamination is most likely the former usage of PCBs as an additive in locomotive transformer oil or hydraulic oil. The elevated levels of TPHC at the site may be related to oil leakage from railroad locomotives and also the creosote coating applied to railroad ties as a preservative.

It is recommended that further sampling be conducted and coordinated with the projected structure design so that the sampling points coincide with the locations and depths of planned building excavations. The laboratory analytical results can then be used to choose appropriate worker personal protective equipment (PPE) for use during construction and excavation and to characterize excavated soil for proper disposal.

The samples collected for Herbicides analysis were not analyzed within EPA-promulgated holding times due to an oversight on the part of Pace Laboratories. Since herbicides were not detected, the results of the analysis are inconclusive. It is recommended that additional sampling for herbicides be conducted at projected locations of construction excavation.

Prior to initiating any work or site development which would disturb the site soils, it is recommended that a qualified environmental engineering firm be retained to develop a detailed, site-specific Health and Safety Program to protect workers and the general public from exposure to the contaminated soils. Once the Health and Safety Program is developed, all site work involving contact with the contaminated soil should be conducted under the supervision of a qualified Health and Safety Officer.

Any soil excavated and removed from the site, either during site remediation or during normal

construction activities, should be sampled and analyzed for waste classification purposes. The waste classification information should be used to classify the soil and to secure disposal approval from a disposal facility. Care should be taken to select a disposal facility which is permitted to accept the specific waste classification given to the soil scheduled for removal. It is recommended that a qualified environmental engineering firm be retained to supervise the classification, transportation and disposal of the waste materials.

If you have any questions about this information, please contact us at (914) 762-9000.

Sincerely,
HAZARDOUS WASTE ENGINEERING CONSULTANTS

Gregg T. Chappell
Project Manager

GTC/lw
f:oycrr.rep

APPENDICES

Site Diagram and Sampling Locations . . . . . Appendix I

Summary of Laboratory Analytical Results . . . . . Appendix II

Soil Contamination Action Levels . . . . . Appendix III

APPENDIX I

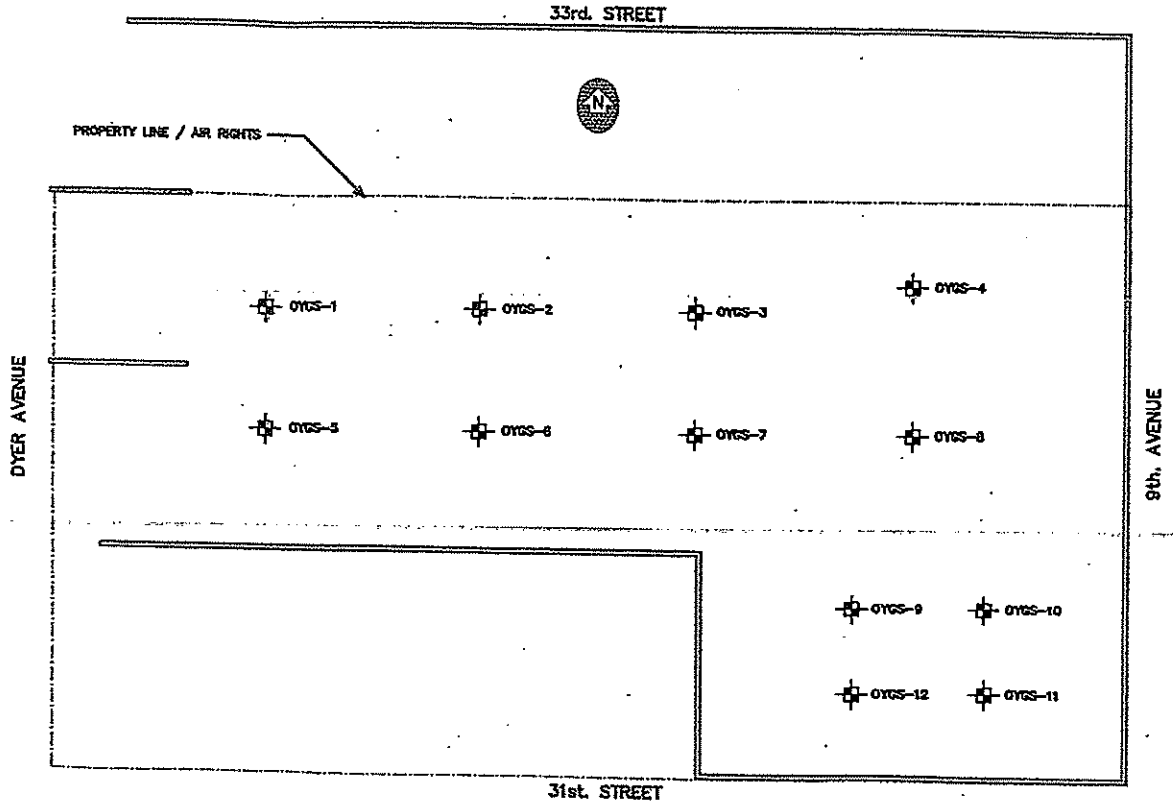

NOTES:

Site map based upon HWEC field observations.

Samples were collected on February 4, 5 and 6, 1991.

Adjacent grab samples were composited on a per weight basis, in the following manner:

Grab Samples:	Composite Sample:
OYGS-1 & 2	OYCS-1
OYGS-3 & 4	OYCS-2
OYGS-5 & 6	OYCS-3
OYGS-7 & 8	OYCS-4
OYGS-9 & 10	OYCS-5
OYGS-11 & 12	OYCS-6

KEY:

Test Pit Excavation

Retaining Walls and Supports

OLYMPIA AND YORK 9TH AVENUE AND 31ST STREET SITE

SITE DIAGRAM WITH SAMPLING LOCATIONS

DATE: APRIL 9, 1991

DRAWN BY: LATTANZI

SCALE: 1" = 50'

0 25' 50' 100'

HWEC
HAZARDOUS WASTE ENGINEERING CONSULTANTS, INC.
47 Hudson Street, Ossining, New York 10562
Phone: (914) 762-9000 • Fax: (914) 941-4154

APPENDIX III

HAZARDOUS WASTE
SOIL REMEDIATION ACTION LEVELS

Total Petroleum Hydrocarbons (TPHC)	100 mg/kg
Surrogate Levels:	
Acid Extractables (AE)	Case-by-Case
Base Neutrals (BN)	10 mg/kg
Volatile Organics (VOC)	1 mg/kg
Pesticides	
DDT	1-10 mg/kg
Chlordane	1 mg/kg
Other	Case-by-Case
Polychlorinated Biphenyls (PCBs)	1-5 mg/kg
Priority Pollutant Metals (PP Metals)	
Antimony	10 mg/kg
Arsenic	20 mg/kg
Barium	400 mg/kg
Beryllium	1 mg/kg
Cadmium	3 mg/kg
Chromium	100 mg/kg
Copper	170 mg/kg
Lead	250-1000 mg/kg
Nickel	100 mg/kg
Mercury	1 mg/kg
Molybdenum	1 mg/kg
Selenium	4 mg/kg
Silver	5 mg/kg
Thallium	5 mg/kg
Vanadium	100 mg/kg
Zinc	350 mg/kg
Polycyclic Aromatic Hydrocarbons (PAH)	10 mg/kg

mg/kg - Parts per million (ppm)

The action levels are reference numbers used to identify presence of contamination. All contamination identified at a site above the action level should have horizontal and vertical extent delineated. Specific cleanup objectives are developed on a case-by-case basis.

- to examine the property for signs of potential contamination: stained soils, unusual odors, stressed or dead vegetation, improperly stored drums, oil slicks, on-site waste disposal/dumping, etc.

- to identify the quantity and type of toxic or hazardous substances used in the on-site operations (through interviews, site inspections, Materials Safety Data Sheets, hazardous materials inventories, reports to regulatory agencies, etc.).

- to determine if on-site toxic and hazardous materials are stored, handled and disposed of in accordance with good practice, minimizing the potential for contamination. Chemical storage areas and waste removal manifests are checked.

- to identify potential off-site sources of contamination. Adjacent uses are noted, along with topography and surface water drainage patterns.

- to identify on-site or adjacent off-site sensitive receptors, such as wetlands, surface waters, drinking water wells.

Not all of the objectives described above are applied to every site; investigations are tailored to the particular nature of the site. It should be noted that information requested from regulatory agencies may be incomplete or unavailable within a reasonable time period.

In accordance with ASTM standards, a Phase I ESA is not prepared as an environmental compliance report. This Phase I report addresses the general and typical regulations for toxic and hazardous materials, but does not necessarily stipulate the specific compliance requirements under federal, state and local laws for storage, use, transport, discharge or disposal of such materials at the subject property. (Specific compliance issues and questions about a particular site must be addressed directly by the regulatory agency with jurisdiction). In addition, no judgment is made with respect to the facility's compliance with worker exposure standards established by the Occupational Safety and Health Administration (OSHA).

V. QUALIFICATIONS

EEA, Inc. (a.k.a. Energy & Environmental Analysts, Inc.) is an environmental consulting firm that has undertaken environmental pollution investigations, development feasibility studies, and environmental site assessment studies since 1979. These site evaluation studies have been prepared for major lenders, public corporations, businesses, developers and governmental agencies. Approximately 3,000 parcels have been evaluated in the metropolitan New York-New Jersey area during the past six years, ranging from Phase I Environmental Site Assessments to comprehensive soil, water, and asbestos testing programs. EEA also prepares bid specifications for remediation programs and supervises site cleanup.

EEA's principals and senior managers for the hazardous waste investigations each have over 15 years experience in environmental consulting, with established credentials in the field.

Individual qualifications of EEA personnel, including specific credentials of persons involved in the preparation of this report, can be provided upon request.

VI. DISCLAIMER

This report is for use by Rosenman & Colin, Attorneys At Law, and is only to be used as a guide in determining the potential for contamination by toxic or hazardous materials on the subject property at the time of the site visit. This Phase I Environmental Site Assessment (ESA) was undertaken in accordance with generally accepted assessment protocols, including the ASTM Standard Practice for Phase I ESAs. This Phase I ESA is based principally on the review of historic and regulatory records (made available within a reasonable time period), relating to past occupants and usage of the subject property, as well as activities at nearby sites, and upon a visual assessment of the subject property, and makes no determinations with respect to portions of the subject property and its structures which were not inspected.

This Phase I ESA investigation does not involve any sampling, testing, or laboratory analysis of subsurface soils, groundwater or building materials or other substances on-site, but constitutes only the professional opinion of EEA, Inc. based on established procedures and protocols. This Phase I ESA is not, and should not be construed as, a guaranty, warranty, or certification of the presence or absence of toxic or hazardous substances, which can be made only with testing, and contains no formal plans or recommendations to rectify or remediate the presence of any toxic or hazardous substances, which may be subject to regulatory approval.

ENVIRONMENTAL SITE ASSESSMENT
PROPERTY LOCATED AT
NINTH AVENUE AND 33RD STREET
BLOCK 729, LOT 60
NEW YORK, NEW YORK

Prepared for:

ROSENMAN & COLIN
575 MADISON AVENUE
NEW YORK, NEW YORK

Prepared by:

EEA, *Inc.*
55 Hilton Avenue
Garden City, New York 11530
(516) 746-4400
(212) 227-3200

FEBRUARY 1995

ESA-95107

TABLE OF CONTENTS

I. INTRODUCTION

II. REPORT OF FINDINGS

- A. Property Description
  - i. Site Description
  - ii. Current Occupants
- B. Site History
  - i. N.Y.C. Buildings Department
  - ii. Historical Atlases
  - iii. Address Directories
  - iv. Summary of History of Use
- C. Site Characteristics
  - i. Hydrogeology and Site Topography
  - ii. Site Drainage
  - iii. Flood Plain Information
  - iv. Sensitive Receptors
  - v. Water Supply
- D. Toxic or Hazardous Materials, or Chemical Products
- E. Petroleum and Chemical Storage Tanks
- F. Waste Products and Waste Disposal
  - i. Toxic and Hazardous Wastes
  - ii. Stormwater Discharge
  - iii. On-site Waste Disposal
- G. Asbestos-Containing Materials
- H. Lead-Based Paint
- I. Polychlorinated Biphenyls (PCBs)
  - i. PCB-Containing Transformers
  - ii. PCBs in Fluorescent Light Ballasts
- J. Radon
- K. Neighborhood Land Use
  - i. Past Neighborhood Land Use
  - ii. Present Neighborhood Land Use
- L. Regulatory Records and Databases
  - i. U.S. Environmental Protection Agency
  - ii. N.Y.S. Department of Environmental Conservation
  - iii. N.Y.C. Fire Department
  - iv. N.Y.C. Department of Environmental Protection
  - v. N.Y.C. Department of Sanitation

III. CONCLUSIONS

- A. On-Site Findings
- B. Off-Site Findings

TABLE OF CONTENTS
Continued

IV. SCOPE OF WORK

V. QUALIFICATIONS

VI. DISCLAIMER

APPENDIX A - Photographs
APPENDIX B - Agency FOIL Requests and Responses

I. INTRODUCTION

EEA, Inc. has undertaken a Phase I Environmental Site Assessment (ESA) of the subject property referred to as Ninth Avenue and 33rd Street (Block 729, Lot 60), New York, New York. It is presently occupied by Edison Parking (street level parcels) and a portion of the Long Island Rail Road tracks (depressed parcel).

The purpose of this Phase I ESA is the identification of environmental conditions indicating the potential for significant contamination of the subject property by toxic and hazardous materials (including petroleum products), and/or chemical products. Such environmental conditions can include past and present operations and disposal practices, on-site spills, contamination from on-site or off-site sources, and the presence of sensitive off-site receptors. This Phase I ESA investigates such potential sources of contamination in its evaluation of the property through a visual site inspection, historical research, and regulatory agency records and database checks.

The scope of work for this Phase I ESA investigation is based on generally accepted industry protocols, as well as the ASTM Standard Practice for Phase I Environmental Site Assessments (E 1527-94). A description of the scope of work is outlined in Section IV.

It should be noted that the scope of work for this Phase I did not include physical inspection of the depressed rail parcel portion of the property. Information concerning this portion of the parcel was therefore limited to that obtained from observations made from street grade (i.e., views from the subject parking lots, and the parking lot off West 31st Street), historical documents and records, and regulatory agency files.

A detailed description of the Phase I ESA findings is presented in Section II, below. The conclusions based on the Phase I investigation are presented in Section III. Photographs are attached as Appendix A. Copies of Freedom of Information Law (FOIL) requests to agencies, and agency responses, are attached as Appendix B.

II. REPORT OF FINDINGS

The subject property was inspected on January 23, 1995, and January 25, 1995, by EEA, Inc. investigator Bonnie Braine.

The findings of EEA's investigation, including our regulatory agency checks, are presented in the following sections.

A. Property Description

i). Site Description

The subject property at Ninth Avenue and 33rd Street is located on the south side of West 33rd Street, between Ninth and Tenth Avenues, in the Borough of Manhattan, New York City, New York (see Figures 1 and 2). Tax map identification of this parcel is: Block 729, Lot 60.

The subject property, which consists of two separate vacant lots used for parking, and a depressed right-of-way for the Long Island Rail Road, totals 80,663 square feet in surface area (see Photos 1, 2, and 3). The subject property does not include the industrial loft building at 424 West 33rd Street, which separates the two parking lots.

The depressed railroad right-of-way, which is located at approximately 60 feet below street level on the southern portion of the property, is 44,492 square feet in area. This portion of the site was not accessible for inspection at grade, but was viewed from street level at West 31st Street (see Photos 4 and 5). The rail yard right-of-way included tracks leading to the yards further west, with overhead signal bridges, electrical equipment bridges, track switching equipment, etc. However, no specific "yard" areas (for repair, maintenance, storage of rolling stock) were noted; numerous trains were observed running through this area at the time of both inspections.

The two vacant parking lots total 36,171 square feet in area. The larger of the two lots, the east lot, located at 401-409 Ninth Avenue (aka 400-422 West 33rd Street), consists of an unfenced parking lot (207-car capacity) with an attendant's booth off West 33rd Street (see Photos 6 and 7). A small second metal structure on a concrete base, possibly a former attendant's booth or office associated with a former gasoline station, is located at the southeast corner of the east lot (see Photos 8 and 9). This structure is vacant and is presently only used for signs.

The west lot, located at 440-444 West 33rd Street, has an 82-car capacity and is fenced off from the street. An attendant's booth is located at the northwest corner of this lot (see Photos 3 and 10).

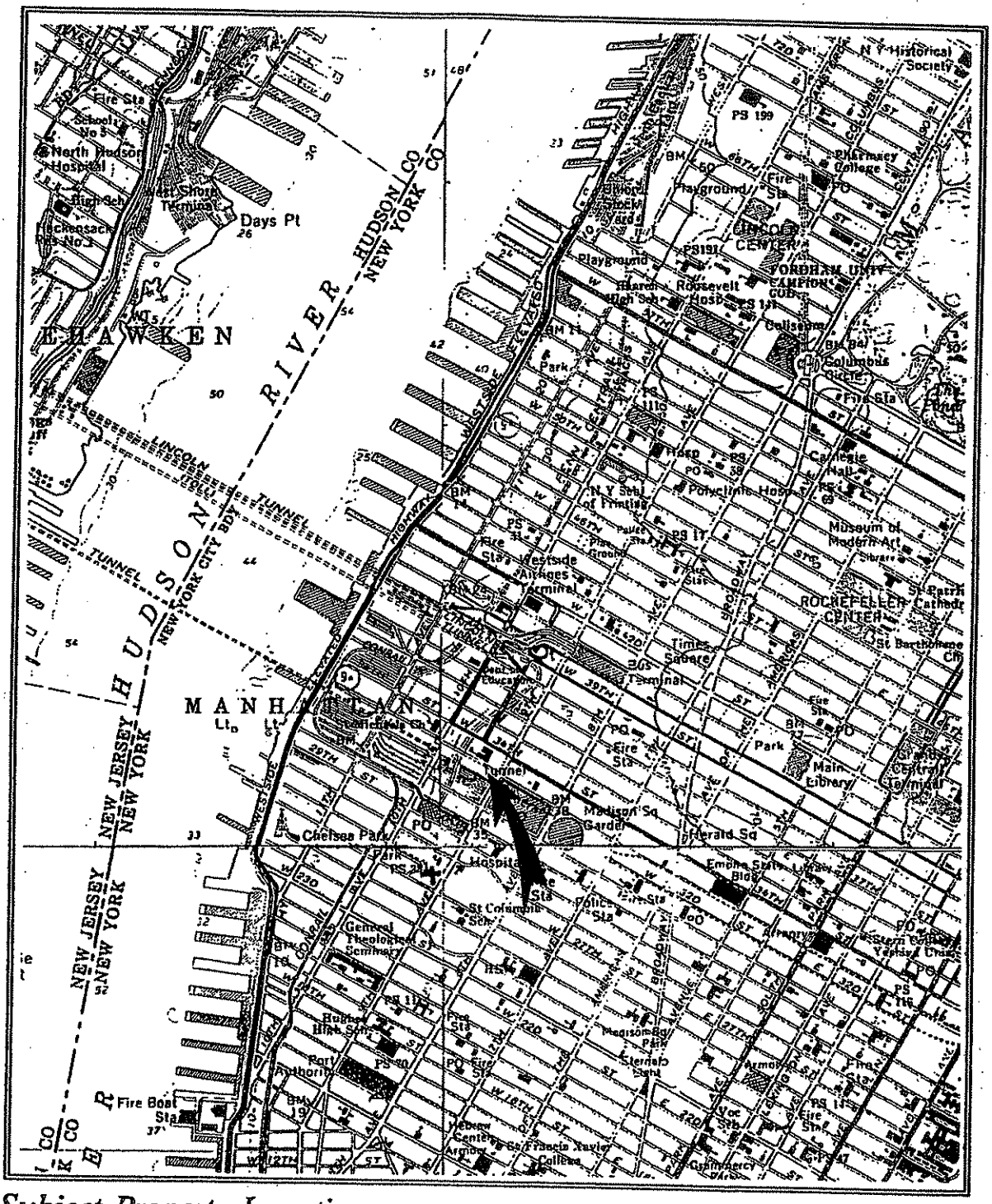

Subject Property Location
USGS Topographic Map

Figure 1

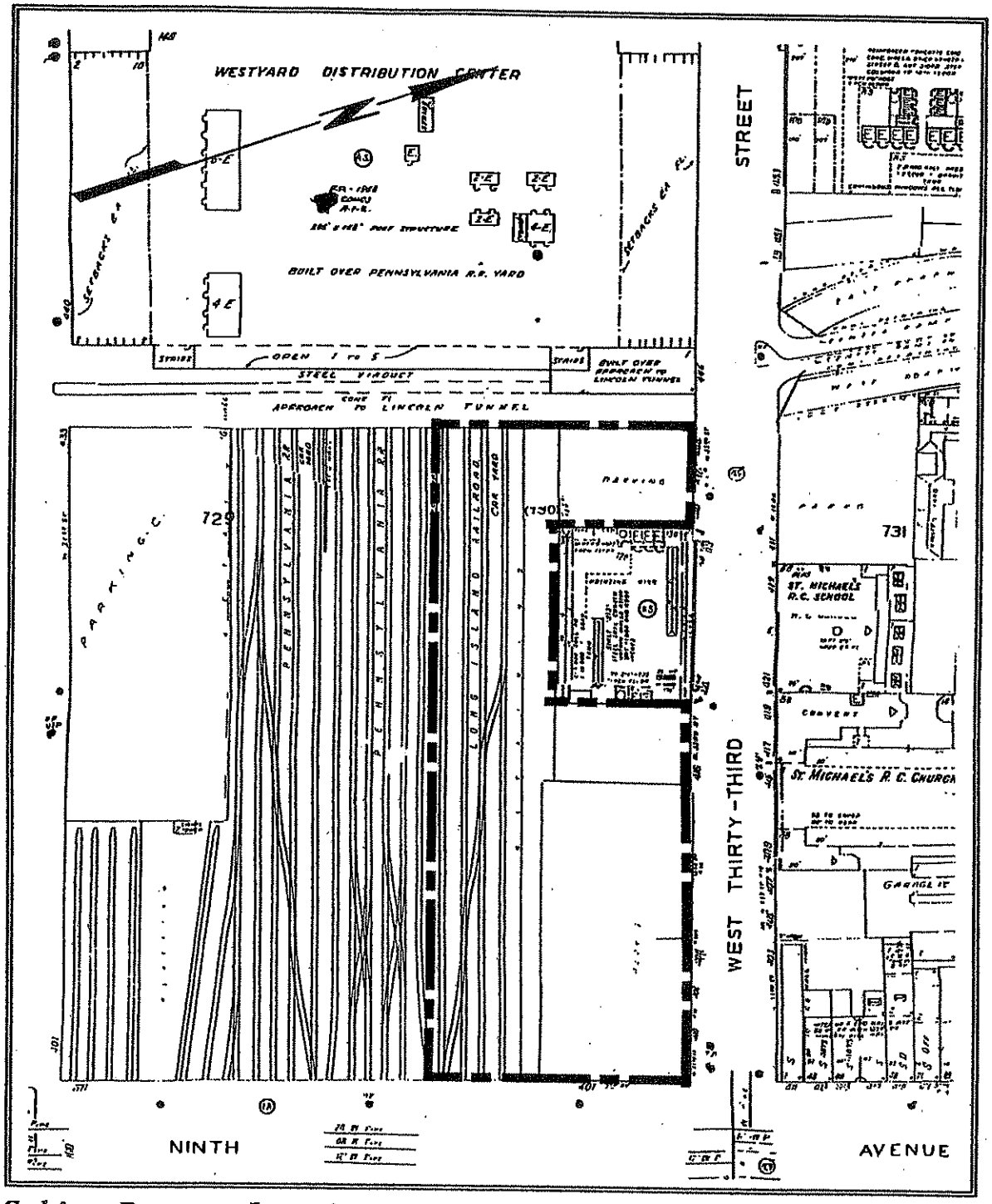

Subject Property Location
1993 Sanborn Atlas

Figure 2

ii). Current Occupants

The current occupants of the property are Edison Parking, which operates a parking lot serving hourly, daily, and monthly customers on the north half of the site, and the Long Island Rail Road, which has an easement through the depressed track right-of-way.

B. Site History

Primary sources for the history of New York City sites include historical fire insurance/real estate atlases, as well as the records of the New York City Buildings Department concerning permits for new buildings, certificates of occupancy, alterations, demolitions, and other changes at the site. Reverse telephone directories such as those published by New York Telephone and Cole provide annual listings of occupants (with telephone service) from 1940 to the present.

i). N.Y.C. Buildings Department

The New York City Buildings Department has the following New Building applications (NB), records of major alterations (ALT), demolition (DEMO), Certificates of Occupancy (COs), and other records of additions and changes on file for the subject property:

Year Completed	NB/ALT/CO No.	Structure/Use/Change
o 401-409 Ninth Avenue		
1943	Demolition Permit 96/1943	Demolish 1-story, non-fireproof garage
1944	NB 21/1943 ALT 430/1943 ALT 401/1944 CO 30311	1-story, non-fireproof/gas station
1946	Demolition Permit 401/1946	Demolish gas station office
1947	NB 29/1944 CO 32809	New 1-story/gasoline service station, lubritorium and office/ Fire Department approval of gasoline tanks May 9, 1947
1972	Demolition Permit 330/1972	Demolish gas station
1972	ALT 667/1972 CO 72503	Public parking lot

o 412-422 West 33rd Street		
1972	ALT 668/1972 CO 72631	Public parking lot/92 vehicles
o 440 West 33rd Street		
1944	Demolition Permit 82/1944	Demolish 3-story, non-fireproof firehouse
o 440-444 West 33rd Street		
1970	ALT 1106/1970 CO 69632	Public parking lot/38 vehicles
1972	ALT 850/1972 CO 72504	Public parking lot/57 vehicles
1973	ALT 782/1973 CO 73902	Public parking lot/82 vehicles, attendant's shelter

ii). Historical Atlases

The 1890, 1899, 1911, 1930, 1950, 1980, and 1993 Sanborn fire insurance/real estate atlases were reviewed (see Figures 2 through 8). These atlases are another source for the history of structures on the site, and may indicate property use and the presence of buried gasoline tanks. (If atlases indicate buried tanks, this information is also discussed in Section II.E. and, for adjoining properties, Section II.K.).

The 1890 and 1899 atlases indicate that the property was then occupied by multiple residential tenements buildings, and New York City Fire Department Engine Company No. 34 (440 West 33rd Street). The railroad cut had not yet been created; the entire site was occupied by buildings (see Figures 3 and 4).

The 1911, 1930, 1950, 1980, and 1993 atlases all indicate the present rail cut for the depressed railroad right-of-way on the southern portion of the property. The following table summarizes the contents of these atlases (see also Figures 2, 5, 6, 7 and 8).

Year	Structures	Use
o 1911 ATLAS		
East Lot	eleven 3-, 4- and 5-story tenement structures	residential, retail, light manufacturing
	one 8-story loft building (416-422 W. 33rd St.)	industrial/stores

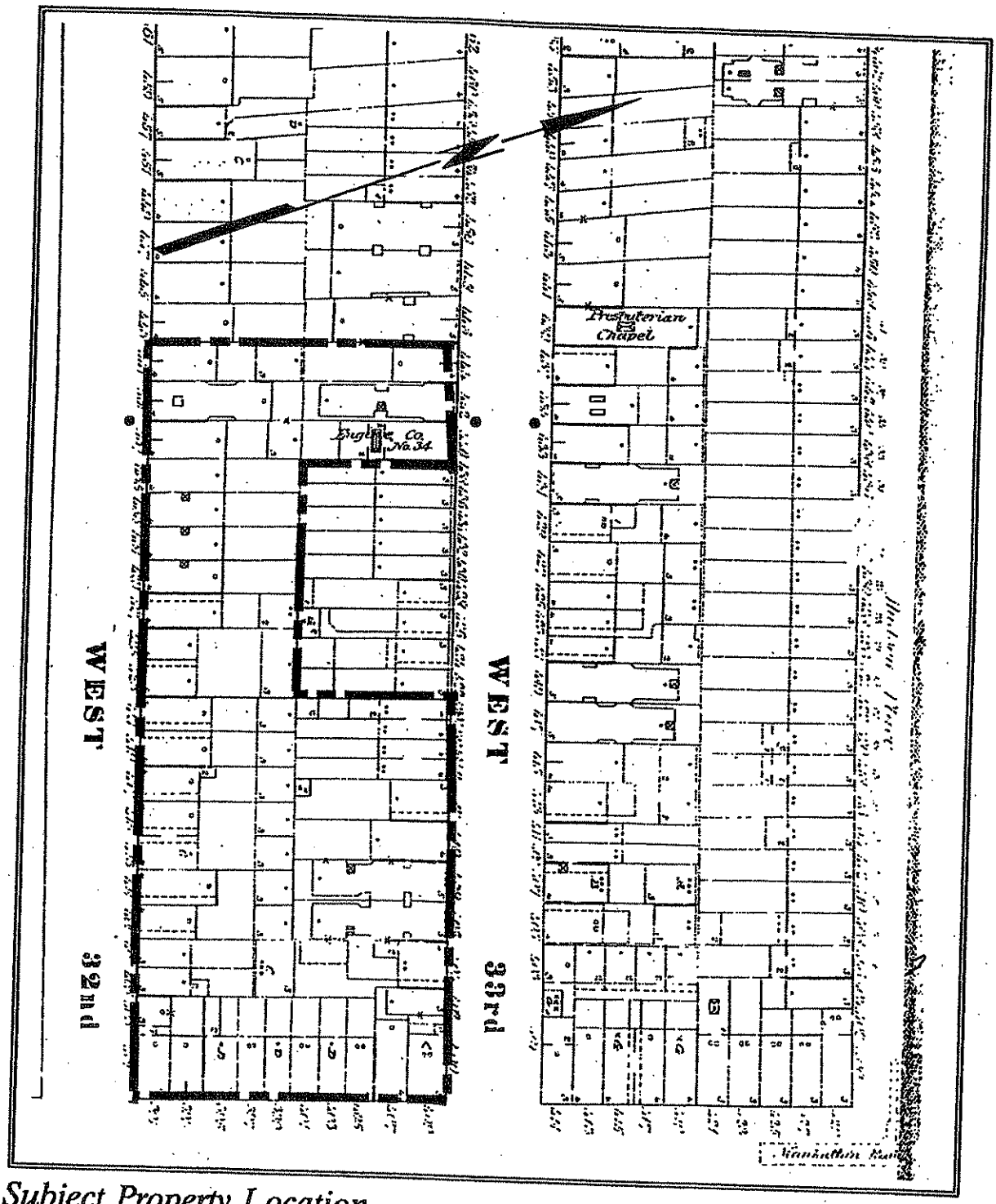

Subject Property Location
1890 Sanborn Atlas

Figure 3

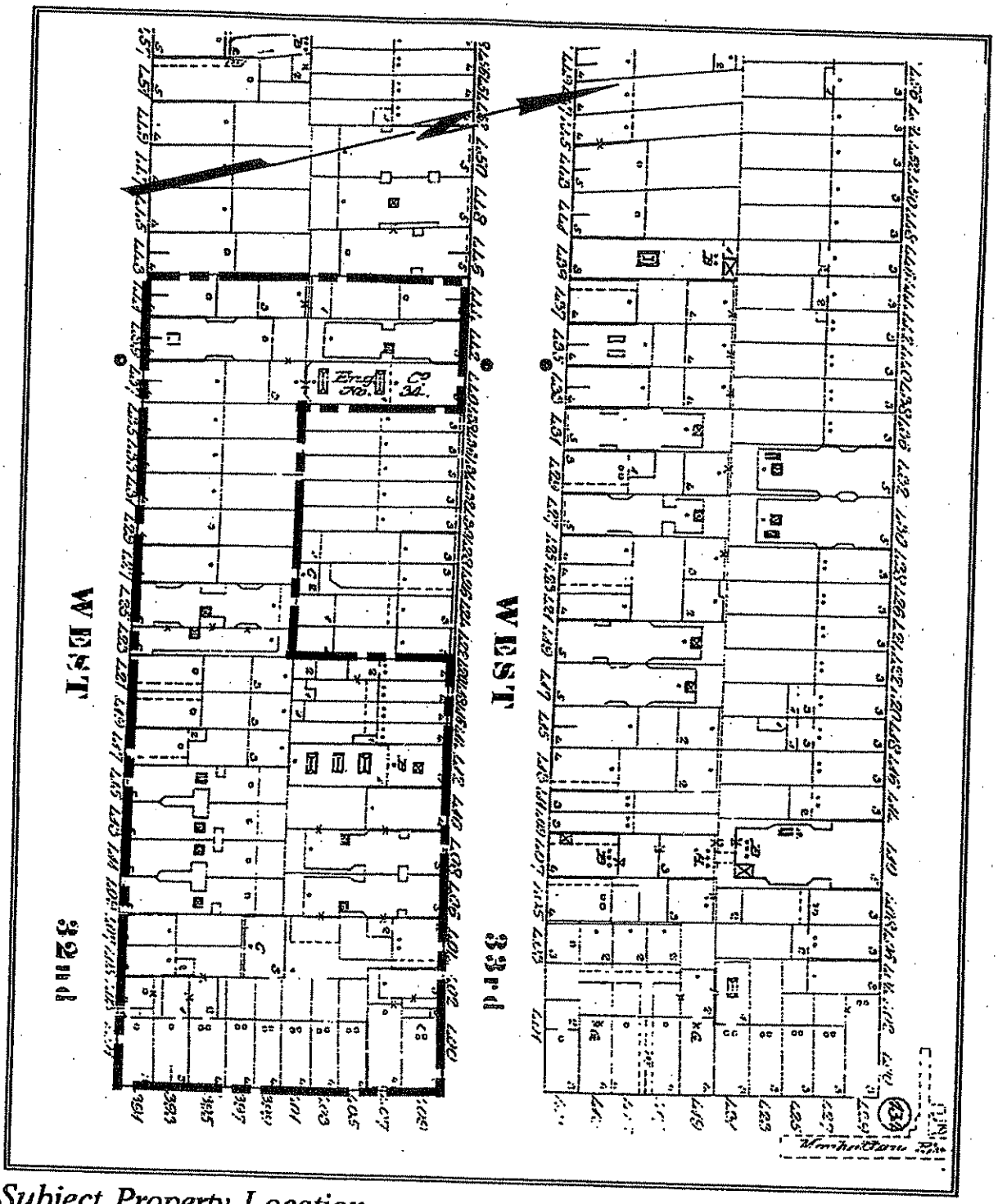

Subject Property Location
1899 Sanborn Atlas

Figure 4

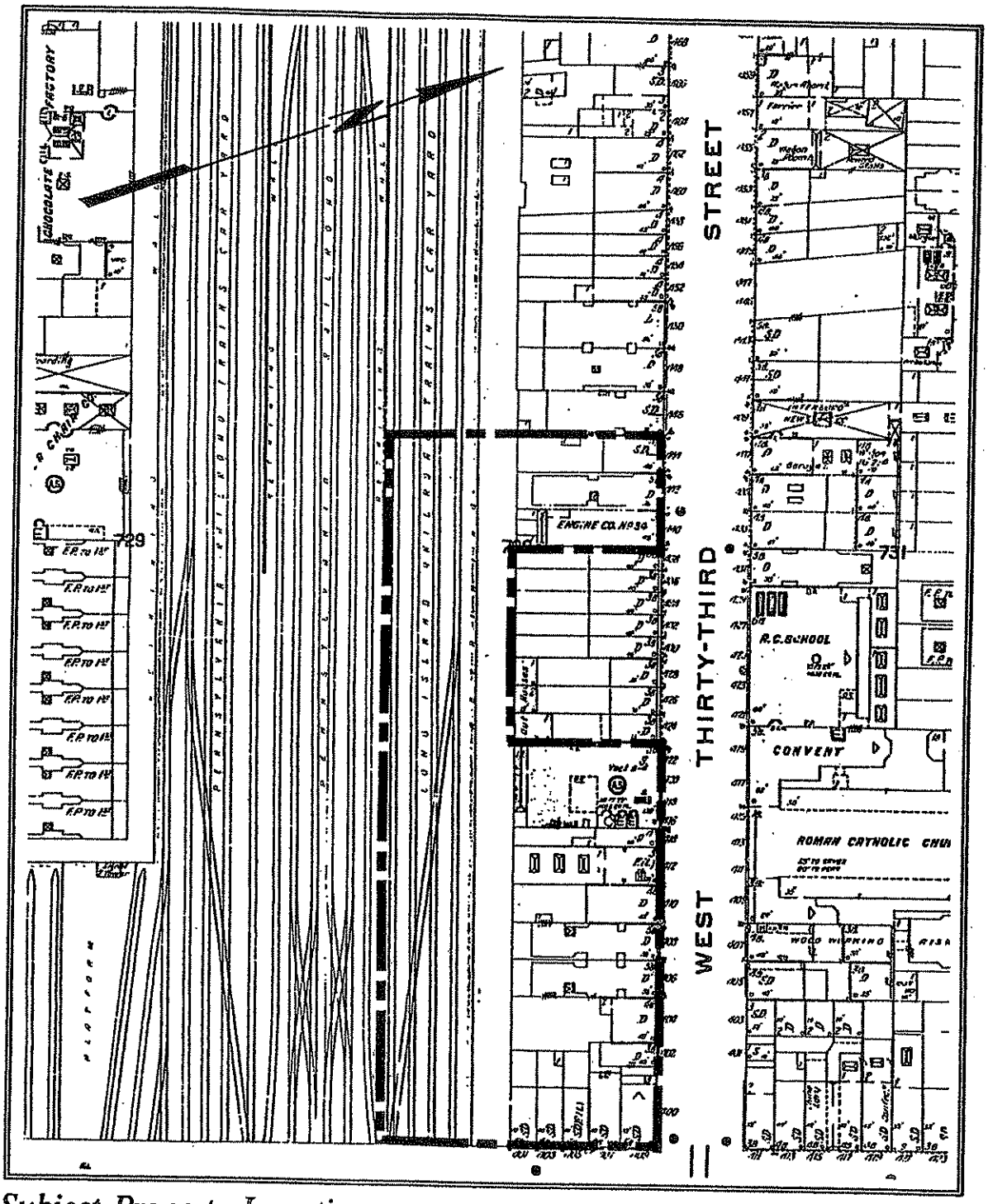

Subject Property Location
1911 Sanborn Atlas

Figure 5

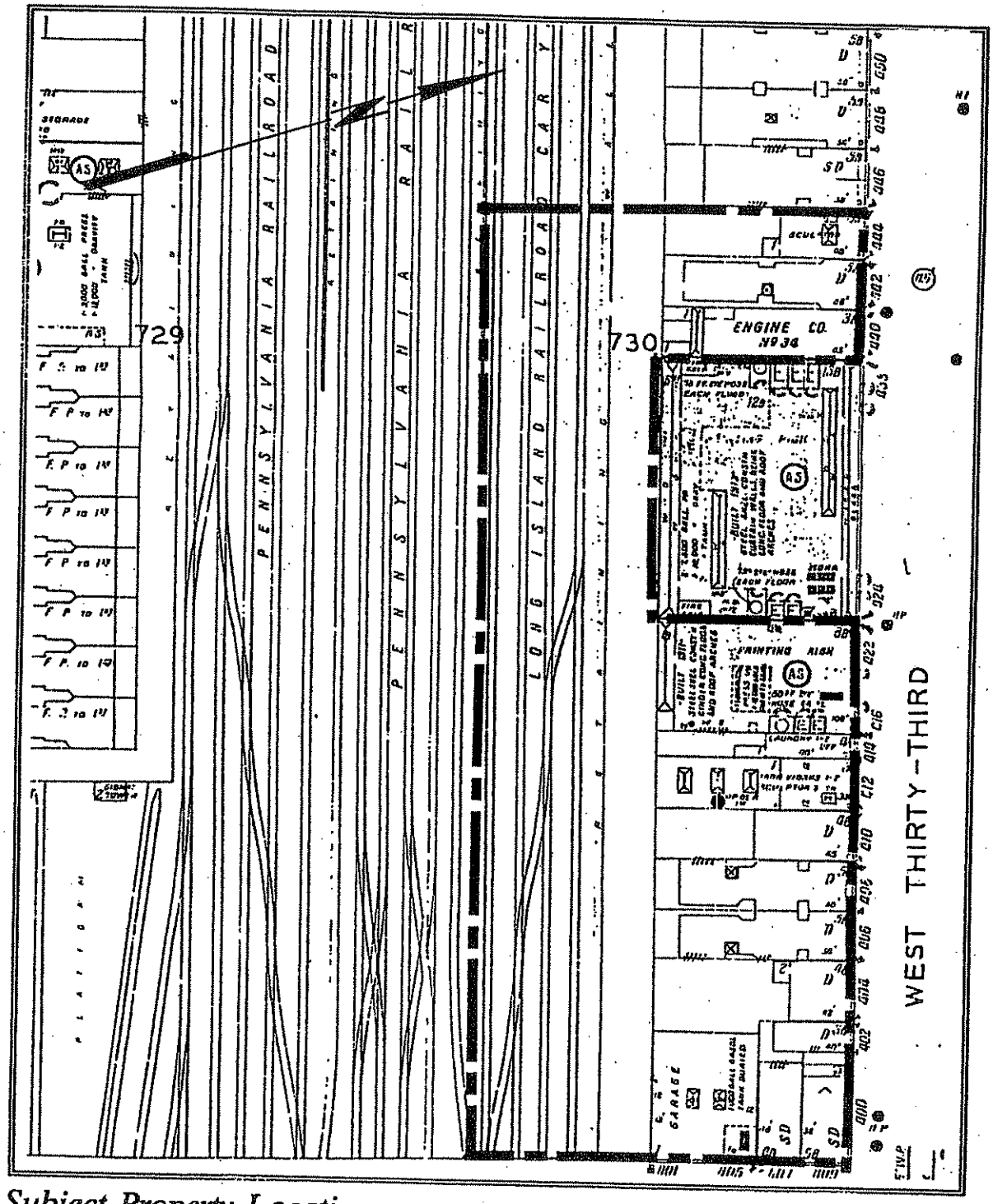

Subject Property Location
1930 Sanborn Atlas

Figure 6

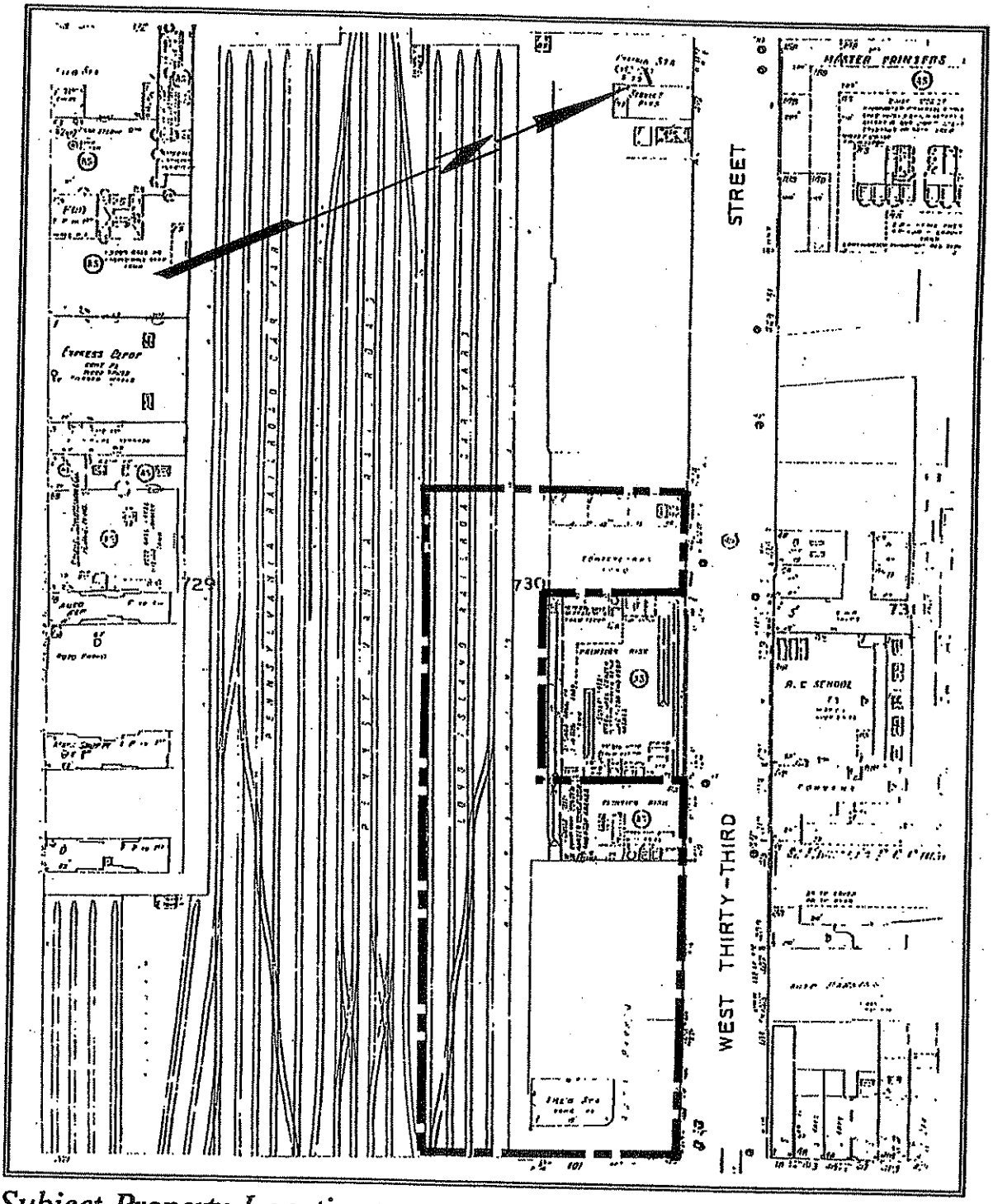

Subject Property Location
1950 Sanborn Atlas

Figure 7

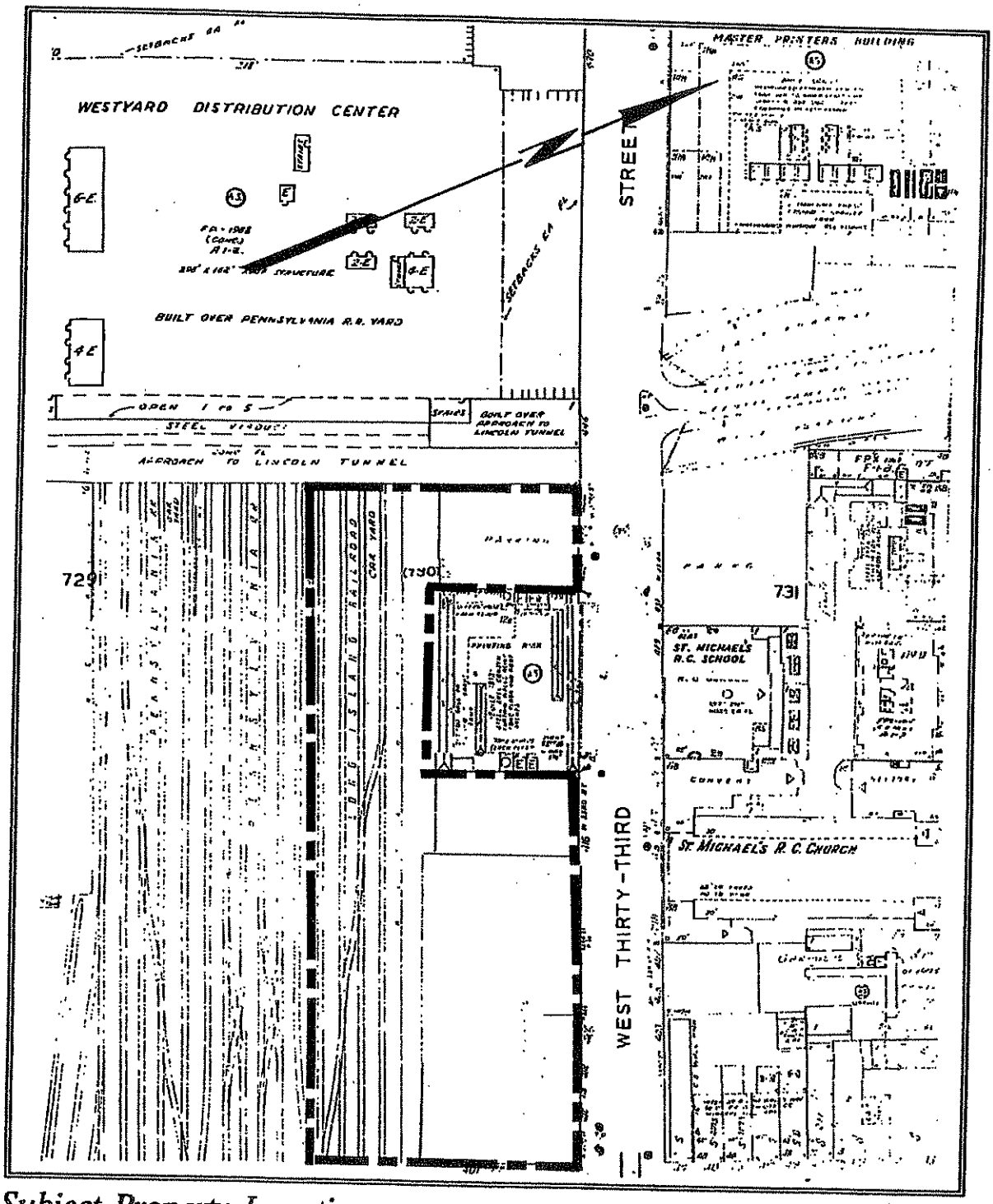

Subject Property Location
1980 Sanborn Atlas

Figure 8

West Lot	Engine Co. No. 34	Fire Department
	two 4- and 5-story tenements	residential, retail
Southern Portion	railroad tracks (rail cut/retaining wall)	part of Long Island Rail Road car yard

- **1930 ATLAS**

East Lot	seven 4- and 5-story tenement structures	residential, retail
	4-story commercial bldg	laundry and offices
	3-story loft bldg	iron works, sculptor
	8-story loft bldg (416-422 W. 33rd St.)	printing industry
	1-story garage (401-405 Ninth Ave.)	garage with one 1,000-gallon buried gasoline tank
West Lot	Engine Co. No. 34	Fire Department
	5-story tenement	residential
	3-story tenement	sculptor
Southern Portion	railroad tracks (rail cut/retaining wall)	part of Long Island Rail Road car yard

- **1950 ATLAS**

East Lot	filling station bldg (401 Ninth Ave.)	gasoline filling station and auto parking
	8-story loft bldg (416-422 W. 33rd St.)	printing industries
West Lot	2-story structure (444 W. 33rd St.)	machine shop
	vacant	contractor's yard
Southern Portion	railroad tracks (rail cut/retaining wall)	part of Long Island Rail Road car yard

- 1980 and 1993 ATLASES

East Lot	vacant	parking
West Lot	vacant	parking
Southern Portion	railroad tracks (rail cut/retaining wall)	part of Long Island Rail Road car yard

It should be noted that, although earlier Sanborn atlases indicate fairly accurately the presence (or former presence) of buried gasoline tanks at a site, the fact that no such tanks are shown on subsequent atlases does not indicate that Sanborn has verified the removal of such tanks. According to the Sanborn Map Company, detailed "fire insurance" surveys of sites to determine the presence of gasoline tanks were not undertaken after the early 1950s. Atlases prepared after the early 1950s reflect general building types and uses rather than specific occupants and features such as buried tanks.

Information from Sanborn atlases concerning past neighborhood land uses is described in Section II.K.i.

iii). Address Directories

Listings for the subject property from selected years of both New York Telephone (1940 to 1965) and Cole (1971 to 1995) address directories are presented in the following table:

Occupant	Directories Listed
o 406 West 33rd Street	
Residential	1940
o 412 West 33rd Street	
State Iron Works	1940
o 416 West 33rd Street	
Conway Printing	1940, 1945, 1950, 1955
Dependable Die Cutting	1940, 1945
Milpo Button Wks	1955
Smac Buttons	1955, 1960, 1965
Golden Touch Pattern Sve	1965
Town & Country Gift Shop	1965, 1971
Unified Packaging & Shp	1971
No listings	1975, 1979, 1983, 1986, 1990, 1994, 1995

- **420 West 33rd Street**

Transparent Packaging Inc.	1965
No listings	1971 to 1995

- **440 West 33rd Street**

Edison Parking Corp.	1975, 1979, 1983
Edison Parking East	1986, 1990
Slattery Associates	1986
No listings	1994, 1995

- **444 West 33rd Street**

Rocksto Co., Inc.	1940
General Mechanical Labs	1945
RES	1950
Aviation Instrument & Gear Corp.	1955
Futuramic Pencil Sharpener Corp.	1955
No listings	1960 to 1995

- **401 Ninth Avenue**

EE Parking	1965, 1971
Penn Post Garage	1940
Post Office Parking Co.	1945, 1950
Skyway Service Stations	1955
Edison Parking Corp.	1975, 1979
No listings	1983, 1986, 1990, 1994, 1995

- **407 Ninth Avenue**

Finn Press	1940
No listings	1945 to 1995

iv). Summary of History of Use

EEA's research into the history of site use indicates that, at the turn of the century, the subject property was occupied by residential tenement buildings (which may also have contained small stores and industrial uses, although no occupants were specified), and a Fire Department engine company, as referenced on the 1890 and 1899 Sanborn atlases. The buildings along the southern portion of the site were demolished when the rail cut was excavated, as indicated on the 1911 atlas.

The 1930 atlas indicates the addition of two industrial buildings (printing industries at 416-422 West 33rd Street and iron works at 412 West 33rd Street) to the site, as well as a 1-story garage with a 1,000-gallon buried gasoline tank at 401-405 Ninth

Avenue. This garage was demolished in 1943, and replaced by a gasoline station at 401-409 Ninth Avenue in 1944. This gasoline station operated until 1972, when it was demolished.

The 1950 atlas also indicated that most of the east lot was then vacant and used for parking, and that the west lot was partially occupied by a contractor's yard. Both east and west lots are shown as vacant parking lots on the 1980 and 1993 atlases.

The rail cut portion of the property is indicated as a part of the Long Island Rail Road "car yard" on the 1911, 1930, 1950, 1980, and 1993 atlases.

Some of the past occupants of the parking lot parcels (i.e., garage, gasoline station, contractor's yard, printing businesses, iron works, etc.) were types of operations that store, use, or produce significant quantities of toxic or hazardous materials and/or wastes: e.g., inks, printing and plate developing solutions and wastes, oils, solvents, gasoline, automotive fluids used in repair (if any), etc. In addition, rail yards have typically been the location for the use, storage, and/or spills of toxic or hazardous materials and wastes, e.g.: petroleum products, solvents, various herbicides/pesticides (used in track maintenance), creosote (wood preservative for rail ties), paints, and polychlorinated biphenyls (PCBs), which were formerly used as an additive in various oils, including locomotive transformer oil and hydraulic oil, etc.

C. Site Characteristics

i). Hydrogeology and Site Topography

The island of Manhattan is composed mainly of consolidated bedrock known as the Manhattan Schist Formation. Overlying the bedrock are unconsolidated sediments consisting of quaternary glacial deposits such as sand, silt, clay, fill, gravel and various sized boulders.

These sediments known as the ground moraine are usually found to range from 2 to 35 feet in thickness. In many places the bedrock outcrops at the surface (i.e., Central Park and Harlem). In lower Manhattan unconsolidated sediments may extend to depths up to 200 feet. Locally where relic stream channels scoured out the surrounding bedrock unconsolidated sediments are found to thicknesses of 75 feet or more.

Groundwater is generally found where substantially thick unconsolidated sediments exist. Manhattan Schist is unimportant as an aquifer because of its relative impermeability, although in highly fractured areas (i.e., Morningside Park, Morningside Heights) bedrock wells have produced up to 40 gallons per minute.

There are no public or domestic drinking water supply wells in Manhattan. Uses of groundwater are limited to private wells installed for industrial purposes such as non-contact cooling.

Site specific hydrogeology can only be determined through a specific program of drilling and core sampling to confirm groundwater depth, direction, and composition of soils. No such drilling program was undertaken as part of this investigation.

The schist and gneiss are also relatively impermeable, and have historically yielded relatively minor quantities of water to wells. Uses of groundwater in the Bronx, other than for domestic purposes, have included water withdrawals of cooling, air conditioning, washing and flushing, and laundering. Today, public water supply for the Bronx comes from the upstate reservoirs which supply the City of New York.

Site specific hydrogeology can only be determined through a specific program of drilling and core sampling to confirm groundwater depth, direction, and composition of soils. No such drilling program was undertaken as part of this investigation.

b). Site Topography

The local topography of the property consists of relatively level parking lot areas at street grade, and the depressed rail cut, at approximately 60 feet below street level. The two levels are separated by a concrete retaining wall.

ii). Site Drainage

a). Sanitary Sewage Discharge

Sanitary sewage in Manhattan is discharged to the municipal sewage system, and treated at one of New York City's 14 wastewater treatment plants. It is likely that most of the previous structures on the site were connected to the municipal sewer system.

However, as indicated on the 1911 and 1930 Sanborn atlases, some of the previous tenement buildings on the adjacent lot at 424-438 West 33rd Street had outhouses in the rear yards, suggesting that some of the original structures in the area may not have been hooked up to the sewer system at that time.

b). Parking Lot Drainage

The parking lot portion of the property was inspected for the presence of drainage structures (e.g., drywells, grates, storm drains, etc.), which can provide routes of hazardous and toxic materials to surface soils or sewer systems.

Only three drainage structures were found in the parking lot areas: these were located in the narrow strip to the rear of the building at 424 West 33rd Street, which runs between the two parking lots (see Photo 13). Bags of rock salt and wood pallets were observed stored in this rear area; some of this rock salt had leaked, and was also noted around the easternmost drain (see Photos 12 and 13). The destination of these drains is not known; they may connect to the municipal sewer system, or discharge to soils or the rail cut below.

It should be noted that drainage structures in active parking areas may have been covered by vehicles, etc., and therefore may not have been visible at the time of inspection.

c). Rail Cut Drainage

As noted previously, the depressed rail cut portion of the subject site was not accessible for physical inspection, and was only observed from street level. Therefore, the presence of any drainage structures, sumps, etc., to handle run-off from this area could not be confirmed.

It is presumed that a storm water drainage system is located throughout the rail cut, to handle runoff from depressed track areas. Since this area is 60 feet below grade, it is likely that run-off is collected in sumps and pumped to grade. The final discharge point (i.e., the municipal stormwater system, the Hudson River, soils) cannot be confirmed without specific drainage plans from the Long Island Rail Road/Amtrak. Any such discharges of rail yard runoff would require a SPDES or other permit from New York State and/or the New York City Department of Environmental Protection, depending on the final discharge destination (see Section II.F.ii.).

iii). Flood Plain Information

The subject property lies in Zone C, an area of minimal flooding, on the Flood Insurance Rate Map #3604970039B (Federal Emergency Management Agency, November 16, 1983). The subject property is not in a flood plain.

iv). Sensitive Receptors

Sensitive receptors (e.g., wetlands, surface waters, well fields, groundwater recharge basins) were checked for the immediate vicinity of the subject site. In the event of an incident involving the spill of a toxic or hazardous material at the subject site, more costly remedial actions may be required when sensitive receptors are present.

No surface waters, wetlands, drinking water well fields or groundwater recharge basins were observed on or adjacent to the subject property.

v). **Water Supply**

Drinking and service water is available to the site by the New York City municipal water supply system, which distributes water from upstate reservoirs.

D. Toxic or Hazardous Materials, and/or Chemical Products

Toxic or hazardous substances include every substance, material or waste listed in Federal regulations (40 CFR Part 116, 40 CFR Part 261, or 40 CFR Part 302) or in applicable New York State regulations (6 NYCRR Part 371 or 6 NYCRR Part 597).

No significant quantities of toxic or hazardous materials or chemical products were observed on the parking lot portion of the property.

The Long Island Rail Road operates in the depressed rail cut portion of the property. From the vantage point of street level, no obvious indications of storage of toxic or hazardous materials were observed (i.e., large containers, drums, etc.). However, it should be noted that rail yard operations (particularly in the past) typically involved a variety of toxic and hazardous materials and wastes: e.g., PCB-laden oils, other petroleum products, solvents, pesticides, wood preservatives, possible asbestos-containing materials in electrical equipment, paints, etc. (see Sections II.G. and II.I. for a discussion of possible asbestos and PCB materials).

E. Petroleum and Chemical Storage Tanks

i). **Fuel Oil Tanks**

The former structures on the northern (parking lot) portion of the property were most likely heated by coal- or oil-fired systems. The New York City Fire Department (NYCFD) has no records of former petroleum storage tanks for this portion of the subject property, since most of these structures were demolished over 40 years ago. Therefore it could not be determined if any previous fuel oil tanks associated with these buildings were buried, located in building basements, etc. Any fuel oil tanks not removed at the time of building demolition could potentially remain on-site, either located in collapsed basement areas or buried.

If any such tanks are encountered during site redevelopment, it is recommended that the New York State Department of

Environmental Conservation be contacted to supervise tank removal and any necessary clean-up of soils.

ii). Gasoline Tanks

Historic atlases indicate the former presence of a gasoline station, plus a former garage with a buried gasoline tank, located on the east end of the east lot of the property, along Ninth Avenue (see Section II.B.ii.).

NYCFD has a record of a "voided" gasoline service station account for the subject property at 401-409 Ninth Avenue. However, no records or files corresponding to this account could be located after several requests (see Section II.L.iii.). Therefore, no information was available concerning on the number or specific locations of buried tanks that were previously located (and may remain) on the subject property.

Indications of the existence of at least two remaining buried gasoline tanks (e.g., two gasoline fillports, only one of which was sealed with concrete) were noted during the site inspection. These fillports were observed in the sidewalk along Ninth Avenue (see Photo 14). In addition, a small patched area was observed next to the old "attendant's booth" at the southeast corner of the east parking lot (see Photo 15). This may indicate a former tank or gasoline pump location.

NYCFD Engine Company 34 at 440 West 33rd Street, demolished in 1944, may have had a gasoline or diesel tank on-site for fueling its trucks. There are no NYCFD records for this address. It should be noted that many such engine companies stored fuel in aboveground tanks.

F. <u>Waste Products and Waste Disposal</u>

i). Toxic and Hazardous Wastes

Toxic or hazardous wastes include wastes identified or listed in the Solid Waste Disposal Act of 1980 (42 USC Section 6903, 42 USC Section 6921).

No significant quantities of toxic or hazardous wastes are currently generated on the parking lot portion of the subject property. The operators on the property (Edison Parking and the Long Island Rail Road) are not listed by the USEPA as RCRA hazardous waste generators or transporters, or as RCRA treatment/storage/disposal facilities for the subject property location. However, the adjacent Amtrak Erie Yard is listed as a large quantity hazardous waste generator (see Sections II.L.i.c. and II.L.i.d.).

Possible generation of any toxic or hazardous wastes on the rail cut portion of the property could not be determined during the course of this investigation. However, as noted previously, this area appeared to be currently used for active tracks leading to the yard to the west, and did not appear to have any repair or storage areas.

ii). Stormwater Discharge

No indications of non-sanitary wastewater discharge from the parking areas into the municipal sewer system were observed at the time of the site inspection. It is possible that some run-off from parking areas into street storm drains may contain very minor amounts of oils, greases, etc. from parked cars, but this would be typical of run-off from the street as well.

The rail cut, as previously noted, most likely has a separate drainage system to handle run-off. Run-off from the rail cut areas would be expected to include silt, petroleum products, as well as other contaminants typical of rail yards, such as solvents, pesticides, creosote, and PCBs.

This system may not discharge to the municipal stormwater system. In that event, a SPDES (State Pollutant Discharge Elimination System) permit would be required for any discharges made into the Hudson River, soils, etc. No Significant SPDES permits are listed for the Amtrak/LIRR rail yard areas (see Section II.L.ii.d.).

If this drainage system does discharge to the municipal stormwater system, a wastewater discharge permit/regulatory monitoring may be required by the New York City Department of Environmental Protection.

iii). On-site Waste Disposal

The exterior areas of the parking lots on the property were generally well maintained and clear of debris. No storage of toxic or hazardous materials was observed.

The subject property was inspected for ease of access by vehicles, and for signs of improper disposal or dumping of toxic or hazardous materials by on-site or off-site operators. Dumping is particularly a concern for vacant properties that are not well secured.

No visible indications of on-site waste disposal were observed on the parking lot areas or the depressed rail areas at the time of inspection. This includes drums, barrels, trash, building debris, waste piles, discolored soils, odors, etc.

G. Asbestos-Containing Materials

i). Definitions

According to New York City regulations, friable types of asbestos, i.e., ACM that can be crushed, crumbled or pulverized using hand or mechanical pressure, are hazardous when in a deteriorating condition.

It should be noted that the New York City definition of friable differs from the USEPA definition. The definition of friable under USEPA's Asbestos Hazardous Emergency Response Act (AHERA) regulations defines friable ACM as ACM that can be crushed, crumbled, or pulverized using hand pressure only. Mechanical pressure is not identified in AHERA's definition, so materials containing asbestos fibers embedded in a cement or glue-like matrix (i.e., vinyl asbestos tiles [VATs], linoleum, roofing materials, transite) are not typically considered friable, unless in a damaged state where fiber release by hand pressure is possible.

However, for the purpose of New York City regulations, such materials would be considered friable, since they could be crushed or pulverized using mechanical means. It should be noted that such materials are not considered hazardous under normal conditions of use, unless severely damaged or in a badly deteriorated state, or unless the material is cut, drilled, sanded or otherwise broken up during construction or renovation.

In New York City, ACM repair, removal, and disposal is required to be undertaken in accordance with the rules and regulations of the New York City Asbestos Control Program, as promulgated under Title 15, Rules of the City of New York, Chapter 1 (15 RCNY 1), as well as applicable federal and state regulations.

ii). On-Site Suspected Asbestos-Containing Materials

Given the age of the previous buildings on the parking lot portion of the site, it is likely that they contained asbestos-containing materials. These buildings have all been demolished. Depending on the extent of on-site demolition of these buildings (and excavation of basement areas), it is possible that some asbestos-containing materials may remain mixed in with underlying soils.

The remaining structures on the property (three attendant's booths) would not be expected to contain significant amounts of asbestos.

The electrical and switching equipment in the rail cut area may include several types of asbestos-containing materials: e.g., transite panels in electrical or switching boxes/panels, transite

pipes or conduits, woven insulation material (for wiring for lights, signal lamps, etc.).

No close visual inspection of the rail cut area and its equipment was undertaken to identify the possible presence of such suspected ACM. The above-mentioned suspected materials are types of asbestos that would typically be found in similar equipment. A complete delineation of all suspected materials, and confirmation of the presence or absence of asbestos content in such materials, would require a full asbestos inspection with appropriate sampling and laboratory analysis.

H. Lead-based Paint

Consumer sale of lead-based paint (containing over .06 percent metallic lead) was banned by the U.S. Consumer Products Safety Commission in 1977. Given the age of the previous buildings on the parking lot portion of the site, it is likely that they contained lead-based paints. These buildings have all been demolished, and therefore it is unlikely that any significant amounts of lead based paints remain on this portion of the site. Depending on the extent of on-site demolition of these buildings, it is possible that some amounts of lead-based paints may remain mixed in with underlying soils.

The rail cut portion of the property included several electrical and signal bridges, which may have exterior paint coats containing lead (see Photo 16).

U.S. Occupational Safety and Health Administration (OSHA) regulates occupational lead exposure for construction and general industries. All work related to construction, alteration, or repair (including painting) is included under the current standard, as well as transportation, storage, disposal or containment of lead-containing materials at the site, and maintenance operations associated with such construction activities. Lead-based paint debris removed during renovation or demolition work may be required to be disposed of as hazardous waste under RCRA.

I. Polychlorinated Biphenyls (PCBs)

Prior to 1979, PCBs were widely used in electrical equipment such as transformers, capacitors, switches, and voltage regulators for their cooling properties. The manufacture, processing, commercial distribution, and use (except in a "totally enclosed manner") of PCBs was banned in 1979, under the Toxic Substances Control Act (40 CFR Part 761). PCB spills are subject to strict reporting, clean-up and disposal requirements, due to the toxicity of the substance, and its threat to human health and the environment.

The U.S. Environmental Protection Agency (USEPA) classifies transformers in three categories: Non-PCB Transformers, which contain less than 50 parts per million (ppm) PCBs, PCB-Contaminated Transformers, which contain 50 to 500 ppm PCBs, and PCB Transformers, which contain more than 500 ppm PCBs. Transformers whose PCB concentration is unknown are assumed to be PCB-Contaminated.

No transformers were observed on or adjacent to the parking lot portions of the subject property.

The rail yard area includes electrical and switching equipment that may contain PCB-contaminated oils.

J. Radon

Radon, a naturally occurring radioactive gas, is the product of the decay of radium. It is found most frequently in relatively high concentrations in rock formations containing uranium, granite, shale, phosphate, and pitchblende. Radon may also be found in soils contaminated with industrial waste from uranium and phosphate mining. Radon as a gas can move through the soil and water, and into the atmosphere, and is a potential health concern if confined in sufficiently high concentrations in indoor environments. The U.S. Environmental Protection Agency (USEPA) has set an "action level" of 4.0 picocuries per liter for continuous long term exposure to radon gas. If radon gas is measured above this level, USEPA suggests follow-up testing and remediation measures.

According to data compiled by the Bureau of Radiation Protection, New York State Department of Health, New York City has one of the lowest average levels of basement radon measurements in New York State. The latest March 1994 statistics indicate an average of 1.4 picocuries/liter for New York City (an average of the five counties), compared to a statewide average of 5.6.

Based on these low average levels for New York City, it is unlikely that radon gas levels within any future buildings would exceed the USEPA action level of 4.0 picocuries per liter, and therefore basement radon testing is typically not recommended. However, if specific readings of radon gas levels within a particular building are needed, testing for continuous radon gas levels would be necessary.

K. Neighborhood Land Use

Past land uses surrounding the subject property were obtained from historical atlases (see Figures 2 through 8). Present nearby land uses (within a 500-foot radius of the subject property) were visually surveyed at the time of the site inspection.

Properties identified within one mile of the subject property by regulatory agencies as hazardous waste sites or facilities are identified in Section II.L.

i). Past Neighborhood Land Use

The 1890 and 1899 Sanborn atlases indicate that land use in the neighborhood of the subject property was then predominately residential, as indicated by the tenement-type structures on the atlases (no specific uses are noted).

The 1911 atlas shows the newly created open rail cut running west (from the rear of the new U.S. Government Post Office building) under Ninth Avenue through to Twelfth Avenue. The rest of the immediate neighborhood was still predominantly residential, with some small, new industrial uses, including a chocolate factory and a chair manufacturer to the south along West 31st Street. St. Michael's Roman Catholic Church and School was indicated to the north of the subject site across West 33rd Street.

The 1930 atlas indicates additional industrial buildings in the vicinity, including the printing industries building at 424 West 33rd Street, woodworking and contractor's offices to the north of the site, across West 33rd Street, and a "Master Printer's Building" at the northeast corner of West 33rd Street and Tenth Avenue. A gasoline station was located at the northeast corner of West 31st Street and Tenth Avenue, at 368 Tenth Avenue.

The 1950 Sanborn atlas indicates the U.S. Post Office rear annex building (built 1934) across Ninth Avenue from the subject site. This annex building covered the previous open cut for the rail yard on the east side of Ninth Avenue. Other uses included the rail yard areas at 31st and Ninth Avenue (now known as Amtrak Erie Yard), St. Michael's Church, Convent, and School, as well as parking and residential tenement buildings to the north across West 33rd Street. In addition to the gasoline station at 368 Tenth Avenue, a corner gasoline service station had been added at 400 Tenth Avenue, the southeast corner of Tenth Avenue and West 33rd Street.

The 1980 and 1993 Sanborn atlases indicate most of the same structures and land uses in the neighborhood as on the 1950 atlas. The west end of the subject block had been redeveloped with the Westyard Distribution Center (also known as the Merchandise Mart) built in 1968 over the west portion of the rail yards, as well as the former gasoline service stations at 400 and 368 Tenth Avenue. In addition, the approach roadways to the Lincoln Tunnel had been created in the 1950s, bisecting the subject block and adjacent blocks.

ii). Present Neighborhood Land Use

The following adjoining land uses were observed at the time of the site inspection:

Area	Business or Use
North/East/West	12-story industrial loft building, containing printing industry offices, Le Croissant Shop on ground floor (424 West 33rd Street) (see Photo 17)
West	Westyard Distribution Center building (450 West 33rd Street) built over rail yards;Depressed roadway (approach to Lincoln Tunnel) (see Photo 18);
North (across West 33rd Street)	Parking lot (431 West 33rd Street); St. Michael's Roman Catholic Church, Elementary School small parking lot (405-407 West 33rd Street); Cheyenne Diner (411 West 33rd Street)
East (across Ninth Avenue)	U.S. Government Post Office, Main Facility
South	LIRR and Amtrak tracks and Amtrak Erie Yard (see Photo 19)

The adjacent 12-story loft building at 424 West 33rd Street includes numerous printing, graphics, lithography, bindery businesses (one of which is listed as a hazardous waste generator - see Section II.L.i.d.).

Since this building is connected to the municipal sewer system, it is expected that toxic and hazardous materials involved in printing activities within the building would be unlikely to affect surrounding sites.

The Amtrak Erie Yard is located immediately adjacent to the south of the rail cut portion of the property. Various maintenance equipment and platforms were noted in this area (see Photo 19). Based on the nature of this site, and past uses, it is likely that contamination is present. Any spills, leaks, etc. at the Amtrak Erie Yard could pose a contamination threat to the depressed portion of the subject property.

A visual survey of the surrounding land within an approximate 500-foot radius of the subject property was taken. Land uses in the

neighborhood of the subject site consist of transportation uses (Pennsylvania Station, the Long Island Rail Road and Amtrak yards, the Lincoln Tunnel access ramps), commercial uses (office buildings, support retail), industrial (manufacturing and warehouse uses), institutional (church, school, U.S. Post Office Main Facility), as well as scattered residential, parking and auto-related uses.

The New York City land use map (N.Y.C. Department of City Planning, 1988), which identifies general classifications of land uses for the area, indicates that the neighborhood within a 1/4-mile radius of the property has a mix of transportation, parking, industrial, commercial retail and office, residential uses (see Figure 9). The subject site is zoned MI-6, for commercial and manufacturing uses.

L. Regulatory Records and Databases

Sites identified by federal and state regulatory agencies as known or suspected hazardous waste sites or facilities (e.g., Superfund, CERCLIS, Inactive Hazardous Waste Disposal sites, RCRA Treatment/Storage/Disposal Facilities, Major Oil Storage Facilities, etc.) are listed for a one mile radius of the subject property (see Figure 10). In addition, other documented sites or incidents that have the potential to contribute to groundwater contamination (such as active and inactive landfills, SPDES permitees, RCRA Hazardous Waste Handlers, NYSDEC Spill Logs, PCB [PADS] generators, transporters, storage sites, ERNS incidents, FINDS facilities, gasoline stations, etc.) are also identified for the general vicinity of the site. These documented sites and incidents are listed in the following section for descriptive purposes. Their inclusion does not necessarily suggest any potential impacts to the subject property, but provides an indication of the potential for general groundwater and soil contamination in the larger area.

Local groundwater flow direction in the vicinity of the property cannot be determined without specific groundwater investigations. No definitive assessment of the potential for property groundwater contamination from documented hazardous waste sites, gasoline dispensing facilities, and spill incidents, etc. in the area can be made without testing.

i). U.S. Environmental Protection Agency

a). Superfund Sites

A check was made of the U.S. Environmental Protection Agency's (USEPA) National Priorities List of Superfund hazardous waste sites (February 1994 listings) which fall under CERCLA (Comprehensive

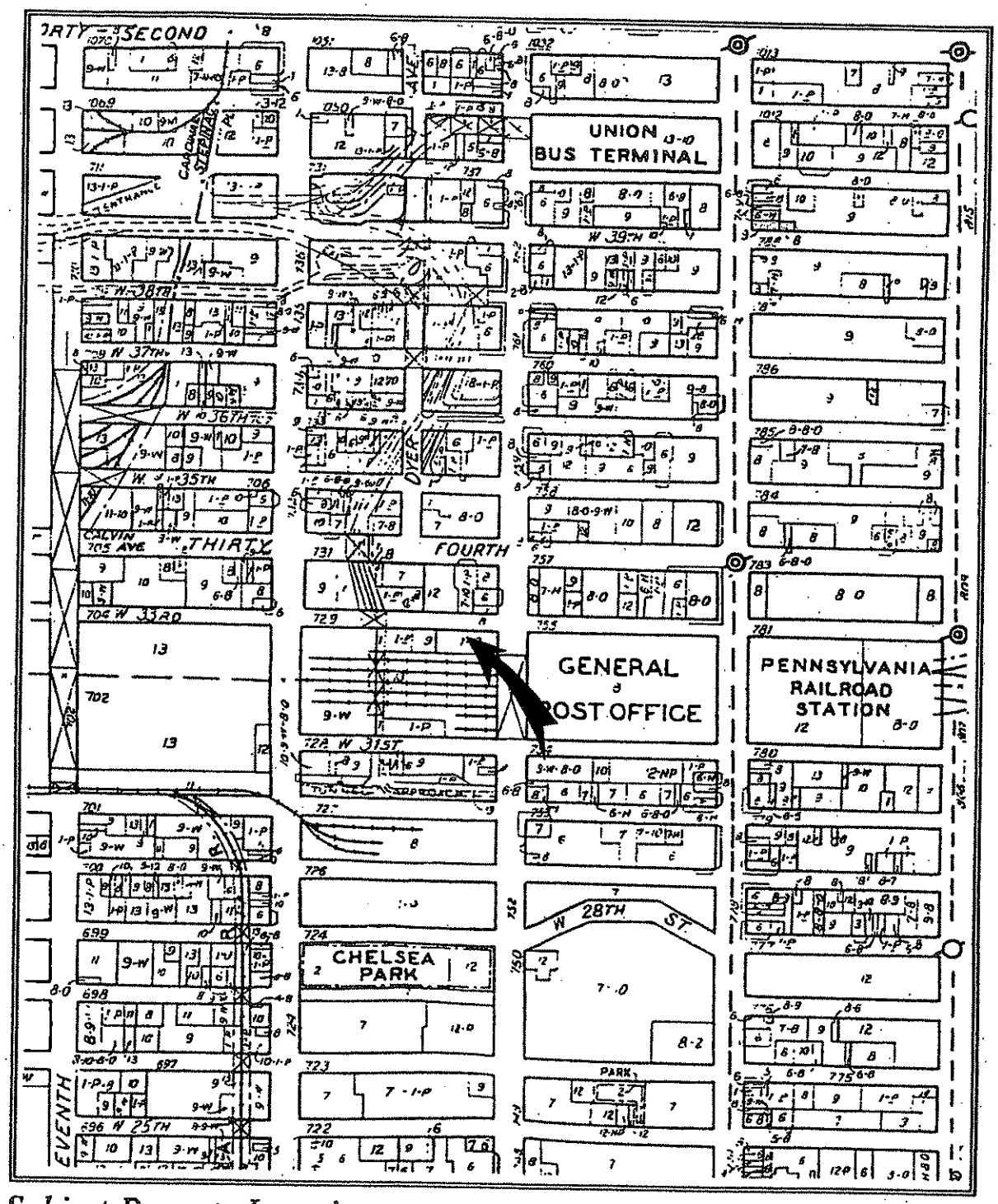

Subject Property Location
New York City Land Use Map (1988)

Figure 9

LAND USE - 1988

OPEN LAND USES

- 1 — VACANT LAND
- 1-A — USED AUTOMOBILE LOT
- 1-F — FARM
- 1-J — LICENSED JUNK YARDS
- 1-P — ACCESSORY PARKING LOT
- 1-P — LICENSED PARKING LOT
- 2 — PARK & OUTDOOR RECREATION

RESIDENTIAL USES

- 3 — ONE FAMILY DETACHED
- 4 — ONE FAMILY ATTACHED
- -H — HOTEL - SHOWN WITH "6" OR "7"
- 5 — TWO FAMILY
- 6 — WALK-UP MULTIPLE
- 7 — ELEVATOR MULTIPLE
- GROUND FLOOR RETAIL

NON-RESIDENTIAL USES

- 8 — COMMERCIAL & RETAIL
- 8-O — OFFICE
- 13 — TRANSPORTATION
- 9 — LIGHT INDUSTRY
- 9-W — WAREHOUSE & STORAGE YARD
- 12 — PUBLIC & PRIVATE INSTITUTIONS
- 10 — AUTOMOTIVE STORAGE & SERVICE
- 11 — HEAVY INDUSTRY
- 7-10 — PREDOMINANT USE IS FOLLOWED BY SUBORDINATE USES

- 12-HM — MUNICIPAL HOSPITALS
- 1-H — STATE OR FEDERAL HOSPITALS
- 12-P — PUBLIC SCHOOLS
- 12-HV — VOLUNTARY HOSPITALS
- 12-HP — PROPRIETARY HOSPTIALS
- 12-NP — PRIVATE & PAROCHIAL SCHOOLS

RAPID TRANSIT LINES:

- SUBWAY OR IN OPEN CUT
- AT GRADE
- ELEVATED OR ON EMBANKMENT
- EXPRESS STATION
- LOCAL STATION

375 — TAX BLOCK NUMBER

STREETS LEGALLY OR TENTATIVELY ADOPTED

OTHER STREETS IN USE OR AS SHOWN ON FILED SUBDIVISION MAPS

GENERAL LOCATION OF PROJECTED ARTERIAL HIGHWAYS

Land Use Map Key New York City - 1988

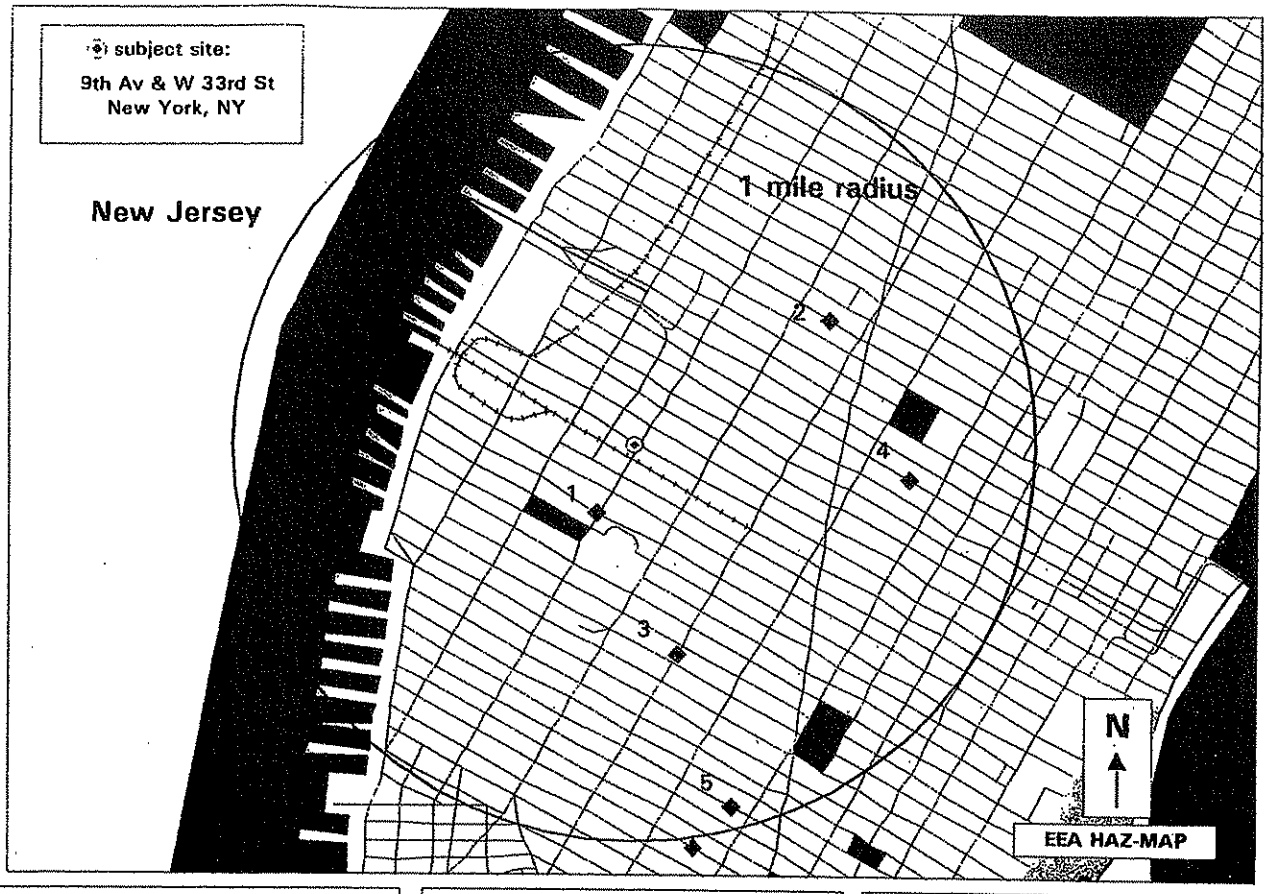

● NPL (USEPA-Superfund Sites)

None Listed

◆ CERCLIS (USEPA-Site Investigations)

1 Manhattan General Mail Facility
W 29th St & 9th Av, NY6180000352
NFA, 0.2 mi S
2 NY Times Co, 229 W 43rd St
NYD001315613, NFA, 0.6 mi NE
3 Federal Building, 252 7th Av
NY2470000157, NFA, 0.5 mi S
4 Anchor Casting Co, 38 W 38th St
NYD001617059, NFA, 0.7 mi E
5 Int'l Dial Co, 22 W 19th St
NYD075253807, NFA, 1.0 mi S

△ NYSDEC Inactive Hazardous Waste Disposal Sites

None Listed

▼ SPDES
(State Wastewater Discharge Permits)

None Listed

★ RCRA Hazardous Waste Transport, Storage & Disposal Facilities

None Listed

✚ Major Oil Storage Facilities

None Listed

Selected Lists of USEPA and NYSDEC Sites Within a One-Mile Radius of the Subject Property

Figure 10

Environmental Response, Compensation, and Liability Act of 1980) and SARA (Superfund Amendments and Reauthorization Act of 1986).

The subject property is not on the list.

No Superfund sites are listed within approximately one mile of the subject property.

b). CERCLIS Sites

A check was made of the USEPA's CERCLA Information System (CERCLIS, February 1994 listings), USEPA's comprehensive database and management system that inventories and tracks sites addressed or needing to be addressed by the Superfund program. Sites that USEPA decides do not warrant further evaluation are given a "No Further Action" (NFA) designation, but are not removed from the database. USEPA's NFA designation does not necessarily indicate that there is no hazard associated with a given site, only that, based on available information, USEPA does not plan further action under CERCLA.

The subject property is not on the list.

The following CERCLIS sites are listed within approximately one mile of the subject property:

Site Name	Location	EPA ED #	Approximate Distance from Site
Manhattan General Mail Facility	West 29th St. & 9th Ave.	NY6180000352	0.2 mile S
NY Times Co.	229 West 43rd St.	NYD001315613	0.6 mile NE
Federal Building	252 7th Ave.	NY2470000157	0.5 mile S
Anchor Casting Co.	38 West 38th St.	NYD001617059	0.7 mile E
Int'l Dial Co.	22 West 19th St.	NYD075253807	1.0 mile S

It should be noted that the all of the above sites have received an NFA (No Further Action) designation.

c). RCRA Treatment/Storage/Disposal Facilities

A check was made of the U.S. Environmental Protection Agency's USEPA's RCRA Treatment/Storage/Disposal Facilities (TSDF) report (February 1994 listings). This report lists facilities that transport, treat, store and/or dispose of hazardous wastes, or have engaged in these activities in the past. TSDF operators, as with hazardous waste transporters and generators, are regulated under the Resource Conservation and Recovery Act (RCRA).

The subject property is not listed the RCRA TSDF report.

There are no facilities listed in the RCRA TSDF report within an approximate one-mile radius of the subject property.

d). RCRA Hazardous Waste Handlers

RCRA Hazardous Waste Handlers (which include waste generators and transporters are regulated by the federal government under the Resource Conservation and Recovery Act (RCRA). The 1994 USEPA List of RCRA Hazardous Waste Handlers was checked for the subject property and adjoining businesses, as well as for facilities within an approximate 1/4-mile radius of the site. An inventory of hazardous waste handlers is useful to assess the kinds of hazardous materials in the vicinity of the site, as well as on the subject property. It should be noted that the presence of hazardous waste generators or transporters in the neighborhood does not necessarily imply risk of contamination to the subject property.

The subject property was not identified on the list. However, the rail yard facility to the immediate south of the property is listed:

Amtrak Erie Yard is listed as a large quantity generator (facility ID NYD9869455582).

The following additional adjoining businesses are listed as hazardous waste handlers:

Knickerbocker Graphic Service (business at 424 West 33rd Street) is listed as a generator (facility ID NYD987040805).

Art Carved (business at 450 West 33rd Street) is listed as a small quantity generator (facility ID NYD053542015).

An additional 19 hazardous waste handlers were identified within an approximate 1/4-mile radius of the subject site.

e). PCB Activity Database System

A check was made of the U.S. Environmental Protection Agency's PCB Activity Database System (PADS, October 1993 listings). This database lists PCB generators, storers, transporters and permitted disposers that have registered with the Pesticides and Toxic Substances Branch of the USEPA.

The subject property is not on this list. No adjoining properties or facilities are listed in the PADS database.

f). Emergency Response Notification System

A check was made of the most recent USEPA's Emergency Response Notification System (ERNS) database, which is a list of reported

CERCLA hazardous substance releases or spills in quantities greater than the reportable quantity, from 1986 to the present.

There were no reported ERNS releases or spills listed on the subject property.

g). Facility Index System (FINDS)

A check was made of the USEPA's Facility Index System (FINDS), February 1994 listings. This database contains all facilities subject to regulation under one or more federal environmental programs.

The subject property is not on the FINDS list.

The following FINDS facilities are listed adjoining the subject property:

Site Name	Location	FINDS Facility ID#	USEPA Program Regulating Site
Amtrak Erie Yard	31st & 9th Ave.	NYD986945582	RCRIS
Art Carved, Inc.			
Knickerbocker	450 W. 33rd St.	NYD053542015	RCRIS
Graphic Services	424 W. 33rd St.	NYD987040805	RCRIS
U.S. Postal Service -	8th Ave. & 33rd St.	NYD1180000134	FFIS/FATES
Main Facility		3606100125	AFS/AIRS

The following is a key to the above USEPA environmental program abbreviations noted on FINDS list:

AIRS (Aerometric Information Retrieval System) - This system contains information pertaining to facilities which submit air emissions reports. This database also maintains data on compliance status and enforcement actions.

FATES (FIFRA and TSCA Tracking System) - This is an index of selected federally-owned facilities which are monitored for pollution abatement programs.

RCRIS (Resource Conservation Recovery Act Information System) - This database identifies and tracks hazardous waste from the point of generation to the point of disposal, under the Resource Conservation Recovery Act.

ii). N.Y.S. Department of Environmental Conservation

a). Freedom of Information Law Request

A Freedom of Information Law (FOIL) request was sent to the New York State Department of Environmental Conservation (NYSDEC), Region 2, on January 10, 1995, for information concerning hazardous materials regulation and remediation, petroleum bulk storage, and related issues on the subject property.

No response has been received to date. Responses typically take at least ten weeks.

b). Inactive Hazardous Waste Disposal Sites

A check was made of the latest lists of NYSDEC Inactive Hazardous Waste Disposal Sites (April 1994 Annual Report and Quarterly Updates).

The subject property is not on this list. No NYSDEC Inactive Hazardous Waste Disposal Sites are listed within approximately one mile of the subject property.

c). Spill Logs

The most recent (June 1994) NYSDEC computerized spill logs for Region 2 were reviewed by EEA for spill incidents with an approximate 1/2-mile radius of the site.

No spills were listed on the subject property.

Three spills were listed within an approximate 500-foot radius of the site:

Spill #	Date	Location	Material	Cause	Status
8604454	10/10/86	Penn Sta. Track 4	PCB Oil	Equip. failure	Closed
9008732	11/09/90	430 W. 34th St.	#6 fuel oil	Equip. failure	Closed
9402020	not given	454 9th Avenue	not specified	not specified	not specified

In addition, another 70 NYSDEC spill incidents were identified within an approximate 1/2-mile radius of the subject property.

Spills listed as tank test failures indicate the possibility of oil or gasoline seepage to the surrounding soils or groundwater. Other spills (i.e., accidents, sloppy housekeeping, equipment failures, etc.) may only affect surface soils.

d). Significant SPDES Facilities

Facilities with SPDES (State Pollutant Discharge Elimination System) permits must submit routine monitoring reports to the government, and are subject to regulatory review and compliance with discharge limits established by the NYSDEC and USEPA. SPDES permitees discharge to cesspools and/or local water bodies, and thus, may affect the quality of the groundwater and/or nearby waters.

A check was made of the NYSDEC database (January 1995) of "significant SPDES facilities" (approximately 1,700 of a total of 8,600 SPDES permitees statewide). The facilities excluded from the

NYSDEC list do not require regulation or a discharge monitoring report due to their small size (typically these involve sanitary wastewater discharges only).

The subject property is not on this list.

There are no significant SPDES facilities listed within approximately one mile of the subject property.

e). Toxic Release Inventory System (TRIS)

A check was made of the most recent NYSDEC Toxic Release Inventory System (TRIS) database (1988 to 1995). The TRIS database includes all facilities which use toxic chemicals in reportable quantities under SARA (Superfund Amendments and Reauthorization Act of 1986), Title III, Section 313 and their releases of such chemicals to the air, water, and land.

The subject property and adjoining properties are not on the list.

f). Petroleum Bulk Storage Facilities

A check was made of the most recent NYSDEC Petroleum Bulk Storage (PBS) database (June 1994). Petroleum bulk storage facilities have petroleum storage capacities in excess of eleven hundred (1,100) gallons, and less than four hundred thousand (400,000) gallons.

The subject property is not on this list.

The following adjoining property is listed as a PBS facility:

Site Name	Location	PBS #	Total Capacity Stored (gallons)
NY Clearing House	450 West 33rd Street	2-600927	3,000

g). Chemical Bulk Storage Facilities

A check was made of the most recent NYSDEC Chemical Bulk Storage (CBS) database (June 1994). Chemical bulk storage facilities store regulated hazardous substances in aboveground tanks with capacities of one hundred eighty-five (185) gallons or greater, and/or in underground tanks of any size.

The subject property and adjoining properties are not on this list.

h). Major Oil Storage Facilities

A check was made of the most recent NYSDEC Major Oil Storage Facilities (MOSF) database (June 1994), which lists all facilities (onshore facilities or vessels) with petroleum storage capacities of 400,000 gallons or greater.

There are no MOSF facilities listed within an approximate one-mile radius of the subject property.

i). Permitted Hazardous/Industrial Waste Transporters

A check was made of the most recent list of NYSDEC Permitted Hazardous/Industrial Waste Transporters (Pursuant to 6 NYCRR Part 364) (October 28, 1993). This list includes the types of waste transported by the permitted facility and the TSDF (Treatment Storage and Disposal Facility) to which each waste is transported.

The subject property and adjoining properties are not on this list.

iii). N.Y.C. Fire Department

A New York City Fire Department (NYCFD) records search was undertaken for the subject property to determine if there are any files for petroleum storage tanks (buried or aboveground) at the subject site. NYCFD records were checked for fuel oil, diesel, gasoline, waste oil, etc.

NYCFD has a record of a voided gasoline account for the portion of the subject property at 401-409 Ninth Avenue (see Section II.E.). There were no other records of petroleum storage tanks for the range of addresses at the subject property.

iv). N.Y.C. Department of Environmental Protection

A Freedom of Information Law (FOIL) request was sent to the NYC Department of Environmental Protection (NYCDEP) on January 10, 1995, for information concerning this property.

No response has been received to date from NYCDEP.

v). N.Y.C. Department of Sanitation

The following inactive landfills are located in New York City: Pelham Bay, Bronx; Pennsylvania and Fountain Avenues, Brooklyn; Edgemere Avenue, Queens; and Brookfield Avenue, Staten Island,. Only one active landfill is located in New York City: Fresh Kills, Staten Island. None of these landfills are located within 0.5 mile of the subject site.

III. CONCLUSIONS

EEA has performed a Phase I Environmental Site Assessment of the subject property known as Ninth Avenue and 33rd Street in conformance with the scope and limitations of the ASTM Practice for Phase I ESAs (E 1527-94). Any exceptions to, or deletions from, this practice are described in Section IV of this report.

The conclusions of this Phase I ESA, based on EEA's visual site inspections (1/23/95 and 1/25/95) and review of available historical records and regulatory documents and databases, are outlined in the following paragraphs.

A. ON-SITE FINDINGS

- **Present Operations**

The current occupants of the property are Edison Parking, which operates a parking lot serving hourly, daily, and monthly customers on the north half of the site, and the Long Island Rail Road, which has an easement through the depressed track right-of-way.

The rail yard right-of-way includes active tracks leading to the yards further west, with overhead signal bridges, electrical equipment bridges, track switching equipment, etc. However, no specific "yard" areas (for repair, maintenance, storage of rolling stock) were noted; numerous trains were observed running through this area at the time of both inspections.

- **Past Occupants and Uses**

EEA's research into the history of site use indicates that, at the turn of the century, the subject property was occupied by residential tenement buildings (which may also have contained small stores and industrial uses, although no occupants were specified), and a Fire Department engine company, as referenced on the 1890 and 1899 Sanborn atlases. The buildings along the southern portion of the site were demolished when the rail yard cut was excavated, as indicated on the 1911 atlas.

The 1930 atlas indicates the addition of two industrial buildings (printing industries at 416-422 West 33rd Street and iron works at 412 West 33rd Street) to the site, as well as a 1-story garage with a 1,000-gallon buried gasoline tank at 401-405 Ninth Avenue. This garage was demolished in 1943, and replaced by a gasoline station at 401-409 Ninth Avenue in 1944. This gasoline station operated until 1972, when it was demolished.

The 1950 atlas also indicated that most of the east lot was then vacant and used for parking, and that the west lot was

partially occupied by a contractor's yard. Both east and west lots are shown as vacant parking lots on the 1980 and 1993 atlases.

The rail cut portion of the property is indicated as a part of the Long Island Rail Road "car yard" on the 1911, 1930, 1950, 1980, and 1993 atlases.

Some of the past occupants of the parking lot parcels (i.e., garage, gasoline station, contractor's yard, printing businesses, iron works, etc.) were types of operations that store, use, or produce significant quantities of toxic or hazardous materials and/or wastes: e.g., inks, printing and plate developing solutions and washes, oils, solvents, gasoline, automotive fluids used in repair (if any), etc. The larger industrial buildings (i.e., printing operations at 416 West 33rd Street) were most likely connected to the sewer system, and therefore would have been unlikely to have resulted in the significant residual contamination of the site. However, the extent and nature of operations at other former industrial facilities, such as the contractor's yard at 440-442 West 33rd Street, could not be determined. It is possible that past activities could have resulted in some contamination at that location.

Rail yards have typically been the location for the use, storage, and/or spills of toxic or hazardous materials and wastes, e.g.: petroleum products, solvents, various herbicides/pesticides (used in track maintenance), creosote (wood preservative for rail ties), paints, and polychlorinated biphenyls (PCBs), which were formerly used as an additive in various oils, including locomotive transformer oil and hydraulic oil, etc., and their waste products.

No definitive assessment of the potential for surface and subsurface contamination from any past industrial/rail-related yard activities can be made without specific testing.

- **Site Drainage**

  - **Sanitary Sewage Discharge**

It is likely that most of the previous structures on the site were connected to the municipal sewer system. However, as indicated on the 1911 and 1930 Sanborn atlases, some of the previous tenement buildings on the adjacent lot at 424-438 West 33rd Street had outhouses in the rear yards, suggesting that some of the original structures in the area may not have been hooked up to the sewer system at that time. It is possible, therefore, that some older sanitary systems, floor drains, etc. on the subject property portion of the site, may have discharged to soils at one time. It is not known if any such discharges involved toxic or hazardous materials. Most industrial operations on-site at the time would have been small scale in nature.

- **Parking Lot Drainage**

Only three drainage structures were observed in the parking lot portion of the site: these were located in the narrow strip to the rear of the building at 424 West 33rd Street. Bags of rock salt were observed stored in the rear area; some of this had leaked, and was also noted around the easternmost drain. The destination of these drains is not known; they may connect to the municipal sewer system, or discharge to soils or the rail cut below. However, this rock salt material would not be expected to pose a significant contamination threat to the subject site.

It should be noted that drainage structures in active parking areas may have been covered by vehicles, etc., and therefore may not have been visible at the time of inspection.

- **Rail Cut Drainage**

It is presumed that a storm water drainage system is located throughout the rail cut, to handle runoff from depressed track areas. Since this area is 60 feet below grade, it is likely that run-off is collected in sumps and pumped to grade. The final discharge point (i.e., the municipal stormwater system, the Hudson River, soils) cannot be confirmed without specific drainage plans from the Long Island Rail Road/Amtrak.

Any discharges of rail yard runoff to the Hudson River, soils, etc. would require a SPDES (State Pollutant Discharge Elimination System) permit from the New York State Department of Environmental Conservation. If this drainage system discharges instead to the municipal stormwater system, a wastewater discharge permit and/or regulatory monitoring would be required by the New York City Department of Environmental Protection (see Section II.F.ii.).

o **Fuel Oil Tanks**

The former structures on the northern portion of the property were most likely heated by coal- or oil-fired systems. The New York City Fire Department has no records of former petroleum storage tanks for this portion of the subject property, since most of these structures were demolished over 40 years ago. Therefore it could not be determined if any previous fuel oil tanks that may have been associated with these buildings were buried, located in building basements, etc. Any fuel oil tanks not removed at the time of building demolition could potentially remain on-site, either located in collapsed basement areas or buried.

If any such tanks are encountered during site excavation and redevelopment, it is recommended that the New York State Department of Environmental Conservation be contacted to supervise tank removal and any necessary clean-up of soils.

any train maintenance/repair areas may have also involved paints contaminated with other metals, including mercury and cadmium.

- **Polychorinated Biphenyls**

No transformers were observed on or adjacent to the parking lot portions of the subject property.

The rail yard area includes electrical and switching equipment that may contain PCB-contaminated oils.

- **Regulatory Records and Databases**

EEA's review of available agency records did not disclose any evidence of documented on-site spills or other reported contamination at the subject property. (As noted in the report, there was no information concerning the presence, integrity, or closure status of gasoline storage tanks associated with former gasoline station use.)

The subject site is not included on the following USEPA databases: the Superfund or CERCLIS lists, the ERNS database, the FINDS database, the RCRA Hazardous Waste Handlers and Treatment/Storage/Disposal Facilities lists. There are also no listings for the subject property on the following NYSDEC databases: Spill Logs, Petroleum Bulk Storage and Chemical Bulk Storage, the TRIS database, the NYSDEC Inactive Hazardous Waste Disposal Site Registry, Permitted Hazardous/Industrial Waste Transporters, Major Oil Storage Facilities, and significant SPDES facilities lists.

B. OFF-SITE FINDINGS

The subject property is located in a section of Manhattan that has been characterized by a mix of transportation, industrial, residential, and commercial uses since the early 20th century. No Superfund sites, Inactive Hazardous Waste Disposal sites, RCRA Treatment/Storage/Disposal Facilities, Major Oil Storage Facilities, or Significant SPDES Facilities are listed within approximately one mile of the subject property (see Section II.L.). Five CERCLIS sites are located within this one-mile radius; all of these sites have received "No Further Action" designations.

A total of 70 NYSDEC spill incidents are listed within an approximate 1/2-mile radius of the site; only three of these are listed within 500 feet of the subject property. Two of the three nearby spills have been closed by NYSDEC.

Immediately adjacent to the site are several properties involving the handling of toxic and hazardous materials, including the Amtrak Erie Yard in the depressed rail area at 31st Street and

Ninth Avenue (a large quantity hazardous waste generator), the printing industries building at 424 West 33rd Street, and the main facility of the U.S. Post Office at West 33rd Street and 9th Avenue. Both the U.S. Post Office and the printing industries buildings are connected to the sewer system; the storage and use of toxic or hazardous materials at these sites would not be expected to have an impact on adjacent facilities such as the subject property. However, any spills, leaks, etc. at the Amtrak Erie Yard could pose a potential contamination threat to the depressed portion of the subject site.

In addition, the neighborhood of the subject site includes former and present gasoline stations and other facilities (garages and warehouses) that may have past or present buried gasoline or diesel tanks. Any major leaks of buried tanks could be a potential source of subsurface contamination in the vicinity of the subject site.

INVESTIGATOR:

Bonnie Braine

Bonnie Braine
Hazardous Materials Site
Assessments

REVIEWER:

Allen Serper

Allen M. Serper, P.E.
Vice President

IV. SCOPE OF WORK

A. Purpose and Limitations

This Phase I Environmental Site Assessment (ESA) involves research into the history of uses of the subject property, checks with appropriate government agencies, and a visual inspection of the facilities and property to determine the possible presence of toxic and hazardous materials, and/or chemical products. An evaluation is then made regarding the potential for significant site contamination by toxic or hazardous materials and/or chemical products from past or present use.

Since the Phase I scope of work does not typically include testing of building materials (for asbestos, lead-based paints, PCBs, etc.), or of subsurface soils or groundwater, no definitive assessment of the presence of asbestos, lead-based paint, PCBs, soil or groundwater contamination (from on-site or off-site sources) is made. In addition, specific testing for radon levels is also not undertaken. It should be noted that other issues that may relate to property value impairments (e.g., ambient air quality, noise pollution, perceived risk from electromagnetic fields, etc.) are outside the scope of a Phase I ESA, and are not addressed.

If further determination of any potential contamination or analysis of specific materials is needed, then testing and/or further investigation (Phase II) would be necessary.

B. Conformance with ASTM Standard Practice

This report has been prepared in conformance with the scope of the ASTM Standard Practice for Phase I ESAs (E1527-94), as well as generally accepted industry protocols. In several aspects the scope of work exceeds the recommended ASTM scope (e.g., additional database searches, asbestos, radon, lead-based paint issues, wetlands), etc. It should be noted that any limitations to the site inspection (e.g., inaccessible areas of the subject property, etc.) are specified in the report.

C. Sources of Information and Research Methods

A Phase I ESA investigation typically consists of three major components: research into the history of the site, on-site inspection, and review of applicable regulatory agency records and databases.

Historical site research is important in the assessment of the likelihood of past releases of hazardous substances (which include

petroleum products). Sources of historical information for the subject property include:

- Local library documents (historical, maps, atlases, address directories).
- Interviews with site contacts, current site operators, adjacent site operators, neighbors or other "old timers."
- Historical aerial photographs, USGS topographic maps, LUNR maps, land use and zoning maps, flood plain maps.
- New York City Buildings Department for building history including construction and alteration permits.

The following regulatory agency lists and databases of documented hazardous waste sites, waste handlers, and spills are checked:

- U.S. Environmental Protection Agency for location of Superfund and CERCLIS sites, ERNS, FINDS, and PADS databases, and RCRA Hazardous Waste Handlers and Treatment/Storage/ Disposal Facilities (TSDF) lists.
- New York State Department of Environmental Conservation, Region 2, for hazardous waste spill logs, and the current lists of significant SPDES facilities, Inactive Hazardous Waste Disposal Sites, Major Oil Storage Facilities, Chemical Bulk Storage and Petroleum Bulk Storage Facilities, Permitted Hazardous/Industrial Waste Transporters, etc.
- New York City Fire Department, and New York City Department of Environmental Protection for permits for petroleum storage tanks, and other flammable materials, and records of environmental violations, storage issues, hazardous waste spill incidents and activity.

The site visit involves a review of current operations, interviews with knowledgeable on-site occupants or operators, and inspection of the property for visible indications of any significant contamination by toxic or hazardous materials. The investigation includes the following objectives:

- to identify sources of potential on-site contamination, such as underground storage tanks, septic systems, dry wells, interior floor drains, transformers and fluorescent light ballasts (which may contain PCBs), suspected asbestos-containing materials, and suspected lead-based paints, etc.

PHASE II ENVIRONMENTAL SITE INVESTIGATION

Parking Lots at the 9th Avenue Train Yards
Portions of Block 729; Lots 50 & 60
New York, New York 10001

For
WCD Consultants
7 Tree Farm Road, Suite 206
Pennington, New Jersey 08534

ATC PROJECT NUMBER 015.31558.0008; Task 2

May 7, 2008

Prepared by:
ATC Associates Inc.
104 East 25th Street
New York, New York 10010
Phone: (212) 353-8280
Fax: (212) 979-8447

Prepared For:
WCD Consultants
7 Tree Farm Road, Suite 206
Pennington, New Jersey 08534
Phone: (609) 730-0007
Fax: (609) 730-0011

104 East 25th Street
10th Floor
New York, NY 10010
Telephone: 212-353-8280
Facsimile: 212-979-8447

May 07, 2008

Mr. Rick Gimello
WCD Consultants
7 Tree Farm Road, Suite 206
Pennington, New Jersey 08534

RE: Phase II Environmental Site Investigation
Parking Lots at the 9th Avenue Train Yards
Portions of Block 729; Lots 50 & 60
New York, New York 10001
ATC Project No. 015.31558.0008; Task 2

Dear Mr. Gimello:

ATC Associates Inc. (ATC) was retained by WCD Consultants (WCD) to perform a Phase II Environmental Site Investigation (Phase II ESI) to evaluate the subsurface conditions at the above referenced property in accordance with the requirements outlined in the November 16, 2007 letter from the New York City Department of Environmental Protection (NYCDEP).

Attached is the Phase II ESI report. If you have any questions regarding this report, please feel free to contact either of the undersigned at (212) 353-8280.

Sincerely,

ATC ASSOCIATES INC.

Peter J. Kolodner
Project Manager

Pamela Oelerich
Senior Project Manager

TABLE OF CONTENTS

1.0 EXECUTIVE SUMMARY 1

2.0 INTRODUCTION 4

2.1 BACKGROUND 4
2.2 SCOPE OF WORK 5

3.0 PHYSICAL SITE SETTING 5

3.1 TOPOGRAPHY 5
3.2 GEOLOGY 5
3.3 SOILS 6

4.0 GEOPHYSICAL INVESTIGATION 6

5.0 SOIL SAMPLING ACTIVITIES 6

6.0 SOIL ANALYTICAL RESULTS 7

6.1 VOLATILE ORGANIC COMPOUNDS (VOCS) IN SOIL 7
6.2 SEMI-VOLATILE ORGANIC COMPOUNDS (SVOCS) IN SOIL 8
6.3 TARGET ANALYTE LIST (TAL) METALS IN SOIL 8
6.4 POLYCHLORINATED BIPHENYLS (PCBS) IN SOIL 8
6.5 PESTICIDES IN SOIL 8

7.0 CONCLUSIONS 9

8.0 RECOMENDATIONS 9

FIGURES:
Figure 1: USGS Site Area Map
Figure 2: Soil Boring Location Plan

TABLES:

Table 1: Summary of TCL VOCs in Soil
Table 2: Summary of TCL SVOCs in Soil
Table 3: Summary of TAL Metals in Soil
Table 4: Summary of PCBs in Soil
Table 5: Summary of Pesticides in Soil
Table 6: Summary of TCLP Lead in Soil

APPENDICES:
Appendix A: Geophysical Survey Results
Appendix B: Soil Boring Logs
Appendix C: Laboratory Analytical Results

1.0 EXECUTIVE SUMMARY

WCD Consultants (WCD) retained ATC Associates Inc. (ATC) to perform a Phase II Environmental Site Investigation (Phase II ESI) of the parking lots above the Long Island Railroad/Amtrak 9th Avenue Train Yards (Train Yards). The property consists of three (3) individual parking lots located west of 9th Avenue; two along West 33rd Street and one along West 31st Street in Manhattan, New York (herein after referred to as the "Site"). The Site encompasses approximately 1.57 acres of land and is currently developed with three (3) individual asphalt paved parking lots which are operated by separate management companies. The Train Yards are located in a recessed area 60 feet below the parking lots and are, according to the New York City Department of Finance, identified as occupying portions of the same block and lots (Block 729; Lots 50 &60) as the Site. Please note that although the Train Yards occupy the same property, they are not considered part of the Site for this investigation. Refer to Figure 1 for a United Stated Geological Survey (USGS) Site Area Map. The purpose of this investigation was to evaluate the subsurface conditions at the Site to assess whether it has been impacted by the *recognized environmental conditions* identified in the Phase I Environmental Site Assessment (ESA) prepared by ATC and dated September 10, 2007.

The Phase I ESA identified the following *recognized environmental conditions* associated with the Site:

- The Site is identified as having a City Environmental Quality Review (CEQR) Declaration (also known as an "E" designation) for "Hazmat, Noise and Air";
- Historical use of the Site and surrounding area as a train yard, an auto repair/mechanical shop, filling stations, printing facilities, motor shops, metalwork companies and dying facilities; and,
- ATC's review of an Environmental Investigation Report prepared by Hazardous Waste Engineering Consultants (HWE) dated April 9, 1991, identified the presence of petroleum related contamination, metals and polychlorinated biphenyls (PCBs) contamination at the Train Yards.

It should be noted that although the Train Yards were included as part of the Phase I ESA and occupy the same block and lots as the parking lots, the Train Yards were not included as part of the Site for this investigation. Therefore, the *recognized environmental condition* associated with the Train Yards was not assessed. Section 2.1 discusses the abovementioned *recognized environmental conditions in detail.*

The review of New York City Department of City Planning and New York City Department of Building records, as well as the review of the regulatory agencies database identified the Site as having a City Environmental Quality Review (CEQR) Declaration (also known as an "E" designation) for "Hazmat, Noise and Air". An "E" designation is assigned to certain blocks or lots by a New York City agency (i.e., New York City Department of Environmental Protection, New York City Department of City Planning) as a result of an environmental assessment performed in conjunction with a zoning map amendment. This designation is assigned when there is physical or historical evidence of uses related to hazardous materials, air quality and noise pollution. The scope of this Phase II ESI was developed to assess the hazardous materials portion of the "E" designation for the Site. The Phase II ESI consisted of a geophysical survey and the advancement of fifteen (15) soil borings to facilitate the collection of the thirty-four (34) soil samples; three (3) of which were composite samples of each lot for future analysis should it be required for disposal purposes.

The geophysical survey was conducted to clear all fifteen (15) boring locations of subsurface utilities and anomalies and to locate the suspect petroleum storage tanks historically associated with the Site. The results of the geophysical survey did not identify any underground storage tanks (USTs) or anomalies consistent in size and shape of USTs in any of the accessible areas of the Site.

Fifteen (15) soil borings were advanced from grade to refusal where bedrock was encountered at depths ranging from 7 to 24 feet below grade. Refer to Figure 2, the attached Soil Boring Location Plan for locations of soil borings. Continuous soil quality field screening was performed at all boring locations. Visual and olfactory methods of screening were utilized during the field efforts to identify evidence of potential contamination. Additionally, a portable photo ionization detector (PID) was used to obtain real-time qualitative measurements of volatile organic vapors. With the exception of SB-02, two (2) soil samples were collected from each boring; one from the surface (0-2 feet bgs) and one from the identified historic fill material. Based on the presence of minor staining observed at approximately 11 feet below grade at SB-02, a third soil sample was collected from this impacted zone. Boring logs are provided in Appendix A.

The Site is underlain by fill material consisting of glass, metal, ash, concrete, asphalt, wood fragments, brick, and course to fine sand. The presence of fill materials were most evident in the southern parking lot along West 31st Street in SB-11 through SB-15 where fill material was observed at depths of 10 to 15 feet below grade. In the remaining areas, the northwest and northeast parking lots, fill materials were observed to a lesser extent from approximately 6 to 12 feet below grade. Soils encountered below the fill material consisted of course to fine sands with silts and clays ranging in color from light browns to dark reddish browns underlain by heavily weathered Manhattan Schist were encountered below fill materials. Visual evidence of impacts (other than the identified fill material) was observed only in a small interval at SB-02 approximately 11 feet below grade.

A total of thirty-four (34) soil samples were collected and submitted to the laboratory as part of this investigation; three (3) of which were composite samples of each lot for future analysis should it be required for disposal purposes. The remaining thirty-one (31) soil samples were submitted and analyzed for target compound list (TCL) volatile organic compounds (VOCs), TCL semi volatile organic compounds (SVOCs), target analyte list (TAL) metals, polychlorinated biphenyls (PCBs), and pesticides. The soil sampling results were then compared to the New York State Department of Environmental Conservations (NYSDEC) Technical and Administrative Guidance Memorandum (TAGM) 4046 Recommended Soil Cleanup Objectives (RSCOs) to evaluate whether remedial actions were required. Additionally, soil samples whose lead concentrations exceeded Eastern USA Soil Background Levels were analyzed for Toxicity Characteristic Leaching Procedure (TCLP) for lead.

The soil analytical results indicate concentrations of VOCs, SVOCs, metals, PCBs, and pesticides above the laboratory MDL for samples collected. Concentrations of SVOCs above the NYSDEC TAGM RSCOs were detected in seventeen (17) of the thirty-one (31) soil samples analyzed. One or more concentrations of metals were detected above NYSDEC TAGM RSCOs and/or Eastern USA Soil Background Levels in each of the soil samples analyzed. Concentrations of lead in fourteen (14) of the soil samples collected exceed their respective Eastern USA Background levels and were therefore analyzed for TCLP lead. According to the TCLP results, only SB-03 (5-10') contained concentrations of lead in leachate above 5.0 mg/l and therefore meets the EPA definition of hazardous material. Concentrations of VOCs, PCBs, and pesticides were not detected above their respective NYSDEC TAGM RSCOs in any of the soil samples collected.

ATC understands that all soil and approximately ten feet of bedrock from each of the three parking lots will be removed prior to construction of the proposed development. Additional Site characterization is not required at this time, provided that any fill material and soil removed during

development and/or construction is handled as regulated waste and sampled in accordance with the receiving facilities protocols. Soils within the vicinity of SB-03, which could potentially contain hazardous concentrations of lead, should be delineated and handled separately as hazardous material. Furthermore, procedures should be followed to ensure human health is protected during excavation and/or construction activities. At time of construction, procedures should be in place to properly remove, handle and transport UST(s) should they be encountered during excavation and/or construction pertaining to the redevelopment of the Site; however they are not expected to be present.

ATC recommends a submittal of the Phase II ESI as per the requirements set forth by The New York City Department of Environmental Protection (NYCDEP) in the September 2007 letter to WCD. The NYCDEP may also require the submittal of a Remedial Action Plan (RAP) and a Construction Health and Safety Plan (CHASP) for approval prior to initiating any construction activities proposed for the Site.

2.0 INTRODUCTION

WCD Consultants (WCD) retained ATC Associates Inc. (ATC) to perform a Phase II Environmental Site Investigation (Phase II ESI) of the parking lots above the Long Island Railroad/Amtrak 9th Avenue Train Yards (Train Yards). The property consists of three (3) individual parking lots located west of 9th Avenue; two along West 33rd Street and one along West 31st Street in Manhattan, New York (herein after referred to as the "Site"). The Site encompasses approximately 1.57 acres of land and is currently developed with three (3) individual asphalt paved parking lots which are operated by separate management companies. The Train Yards are located in a recessed area 60 feet below the parking lots and are, according to the New York City Department of Finance, identified as occupying portions of the same block and lots (Block 729; Lots 50 & 60) as the Site. Please note that although the Train Yards occupy the same property, they are not considered as part of the Site for this investigation. Refer to Figure 1 for a United Stated Geological Survey (USGS) Site Area Map. The purpose of this investigation was to evaluate the subsurface conditions at the Site to assess whether it has been impacted by the *recognized environmental conditions* identified in the Phase I Environmental Site Assessment (ESA) prepared by ATC and dated September 10, 2007.

2.1 Background

ATC performed a Phase I Environmental Site Assessment (ESA) for Safeguard dated September 10, 2007. The purpose of the ESA was to identify the presence or likely presence, use, or release on the Site of hazardous substances or petroleum products as defined in American Society for Testing and Materials (ASTM) Practice E 1527-05 as a *recognized environmental condition.*

Recognized Environmental Conditions

- The review of New York City Department of City Planning and New York City Department of Building records, as well as the review of the regulatory agencies database identified the Site as having a City Environmental Quality Review (CEQR) Declaration (also known as an "E" designation) for "Hazmat, Noise and Air". An "E" designation is assigned to certain blocks or lots by a New York City agency (i.e., New York City Department of Environmental Protection, New York City Department of City Planning) as a result of an environmental assessment performed in conjunction with a zoning map amendment. This designation is assigned when there is physical or historical evidence of uses related to hazardous materials, air quality and noise pollution. The classification of the Site with an "E" designation is considered to represent a *recognized environmental condition* for the Site.

- The review of the historical uses of the Site identified the Site to be used as a train yard, a car repair shop, filling stations, auto repair and mechanical shop. Identified on the adjoining properties were a filling station, the train yards, printing facilities, motor shops, metalwork companies, and dying facilities. These identified historical activities typically use petroleum products, solvents, and other hazardous chemicals in their routine operations. Therefore, the historical uses of the Site and surrounding area are considered to represent a *recognized environmental condition* for the Site. Additionally, notations regarding the presence of underground storage tanks (USTs) were identified on both the historical Sanborn Fire Insurance Maps obtained from Environmental Data Resources (EDR) and certificates of occupancy obtained from the New York City Department of Buildings. The Site was not identified on any of the NYSDEC petroleum bulk storage databases; however since the structures were demolished more than 40 years ago, no records are expected to be found. Any buried tanks that were not removed during demolition operations could potentially remain on-Site, either located in collapsed basement or buried.

- ATC's review of an Environmental Investigation Report prepared by Hazardous Waste Engineering Consultants (HWE) dated April 9, 1991, identified the presence of petroleum related contamination, metals and polychlorinated biphenyls (PCBs) contamination at the Train Yards. No remedial action or additional investigation reports were provided for review. Since the contamination may still be present at the Site, ATC considers the reported contamination to represent a *recognized environmental condition* for the Site.

It should be noted that although the Train Yards were included as part of the Phase I ESA and occupy the same block and lots as the parking lots, the Train Yards were not included as part of the Site for this investigation. Therefore, the *recognized environmental condition* associated with the Train Yards was not assessed.

2.2 Scope of Work

The project scope of work included the following:

- Preparation of a Site-Specific Health and Safety Plan consistent with applicable and appropriate requirements;
- A utility clearance in the areas of the proposed soil borings;
- The advancement of fifteen (15) soil borings; and,
- The collection of thirty-four (34) soil samples for laboratory analysis.

3.0 PHYSICAL SITE SETTING

The Site consists of three (3) individual parking lots located west of 9th Avenue; two along West 33rd Street and one along West 31st Street in Manhattan. The general vicinity of the Site is comprised of land that slopes downward to the south and west. The area is characterized by a mixture of commercial and residential usage. Access is available to the northern two lots from the north via West 33rd Street and to the southern lot from the south via West 31st Street.

3.1 Topography

According to the United States Geological Survey (USGS) 7.5-Minute Quadrangle, *Central Park, New York, NY* dated 1995; the Site is located approximately 28 feet above mean sea level (MSL). The contour lines in the vicinity of the Site indicate that the area slopes gradually downward to the southwest. The Hudson River is located approximately one-half of a mile west of the Site. A copy of the topographic map is included as Figure 1.

3.2 Geology

The bedrock in the vicinity of the Site is Precambrian in age and consists of gneiss and schists that are part of the Manhattan Prong sequence, which is a portion of the Appalachian Piedmont. The older of the Manhattan Prong sequence, found in central Manhattan and referred to as the Manhattan Schist, is overlain by the Hartland Formation, a granulite. Both units are of very high metamorphic grade having been metamorphosed at a great depth in the earth's crust and later thrust to the surface during the Appalachian mountain building episode.

During the last glacial period, ending approximately 12,000 to 15,000 years ago and referred to as the Wisconsin, a mantling of glacial drift was deposited over the older bedrock. In places, the glacial

deposits are unsorted until characterized by boulder to pebble-sized rocks erratically intermixed with a clay matrix. Elsewhere, the deposits are sorted and stratified sand and gravel, which is the result of glacial outwash.

The results of the Phase II ESI indicated that shallow bedrock consisting of Manhattan Schist was encountered below the surface at the Site ranging in depth from 7 to 24 feet below grade.

3.3 Soils

The results of the Phase II ESI revealed that soils beneath the Site contain fill materials consisting of glass, metal, ash, concrete, asphalt, wood fragments, brick, and course to fine sand to depths ranging from 6 to 15 feet below grade. Coarse to fine sand with silts and clay underlain by heavily weathered Manhattan Schist was encountered below fill materials.

4.0 GEOPHYSICAL INVESTIGATION

On March 12 and 13, 2008 ATC and NOVA Geophysical & Environmental Services of Forest Hills, New York (NOVA) were on-Site to perform a geophysical survey to identify subsurface structures, utilities, and anomalies in the areas of the proposed soil boring locations, as well as identify the location, size, and orientation of suspected USTs, if present. The geophysical survey cleared all soil borings from subsurface structures and utilities so that they may be avoided during drilling activities. The geophysical survey consisted of Noggins ground penetrating radar with 750 megahertz (MHz) antenna, Mala's Utility Locator and GPR with 350 MHz antenna and Conquest Concrete Image Reader with 1,000 MHz antenna. A survey grid was established across accessible areas of the Site and GPR data was collected in all areas where access was provided. Reconnaissance GPR profiles were completed in various orientations and lengths to determine the general characteristics of the subsurface. Any areas where the geophysical survey identified subsurface structures or utilities located in the vicinity of the proposed soil borings; the locations were relocated to avoid conflict. Figure 2 presents the soil boring locations at the Site.

The results of the geophysical survey did not identify any underground storage tanks (USTs) or anomalies consistent in size and shape of USTs in any of the accessible areas of the Site. Refer to Appendix A for a copy of the geophysical survey report.

5.0 SOIL SAMPLING ACTIVITIES

On March 12 and 13, 2008, ATC was on Site with Zebra Environmental Corp. of Lynbrook, New York (Zebra) to perform a Phase II ESI at the Site. The Phase II ESI consisted of the advancement of fifteen (15) soil borings to facilitate the collection of the thirty-four (34) soil samples; three (3) of which were composite samples of each lot for future analysis should it be required for disposal purposes. All soil borings were advanced from grade to refusal where bedrock was encountered at depths ranging from 7 to 24 feet below grade. Groundwater was not encountered at any of the boring locations. Refer to Figure 2, the attached Soil Boring Location Plan for locations of soil borings. Continuous soil quality field screening was performed at all boring locations. Visual and olfactory methods of screening were utilized during the field efforts to identify evidence of potential contamination. Additionally, a portable photo ionization detector (PID) was used to obtain real-time qualitative measurements of volatile organic vapors. With the exception of SB-02, two (2) soil samples were collected from each boring; one from the surface (0-2 feet bgs) and one from the identified historic fill material. Based on the presence of minor staining observed at approximately 11 feet below grade at SB-02, a third soil sample was collected from this impacted zone. Boring logs are provided in Appendix A.

The presence of fill materials were most evident in the southern parking lot along West 31st Street in SB-11 through SB-15 where fill material was observed at depths of 10 to 15 feet below grade. In the remaining areas, fill materials were observed to a lesser extent from approximately 6 to 12 feet below grade. Soils encountered below the fill material consisted of course to fine sands with silts and clays ranging in color from light browns to dark reddish browns with some rock fragments. Visual evidence of impacts (other than the identified fill material) was observed only in a small interval at SB-02 approximately 11 feet below grade. Continuous field screening of soil samples with a PID did not indicated levels of volatile organic vapors in any of the soil samples collected.

Soil samples were placed in appropriate laboratory supplied containers and cooled to 4 degrees centigrade (wet ice) during shipment to the laboratory. ATC completed all chain of custody documents prior to sample shipment. Samples were submitted to AmeriSci Boston Environmental Laboratories (AmeriSci) in Weymouth, Massachusetts (NY State ELAP ID No. 10982) and analyzed for target compound list (TCL) volatile organic compounds (VOCs) via Environmental Protection Agency (EPA) Method 8260, TCL semi volatile organic compounds (SVOCs) via EPA Method 8270, target analyte list (TAL) metals via EPA method 6010, polychlorinated biphenyls (PCBs), via EPA method 8081, and pesticides via EPA Method 8081. The soil sampling results were then compared to the NYSDEC Technical and Administrative Guidance Memorandum (TAGM) 4046 Recommended Soil Cleanup Objectives (RSCOs) to evaluate whether remedial actions were required. Additionally, soil samples with concentrations of lead that exceed Eastern USA Soil Background Levels were analyzed for Toxicity Characteristic Leaching Procedure (TCLP) for lead.

6.0 SOIL ANALYTICAL RESULTS

Thirty-one (31) of the thirty-four (34) soil samples collected from the fifteen (15) soil borings were analyzed for TCL VOCs, TCL SVOCs, TAL metals, PCBs, and pesticides. The remaining three (3) composite soil samples were submitted to the laboratory and held for analysis to be determined. Soil sample analytical results were compared to NYSDEC TAGM RSCOs. A summary of the soil sample analytical results is provided in Tables 1 through 5 and a complete copy of the analytical report is provided in Appendix B.

6.1 Volatile Organic Compounds (VOCs) in Soil

The laboratory analytical results indicate that detected concentrations of VOCs, specifically acetone in SB-07 (5-10’) and SB-11 (0-2’), and tetrachloroethene (PCE) in SB-11 (5-10’), SB12 (0-2’), SB-12 (5-10’), SB13 (0-2’), SB-13 (5-10’), and SB-14 (0-2’) were below their respective NYSDEC TAGM RSCOs. No other VOCs were detected above their laboratory method detection limits (MDL) in the remaining soil samples collected. A summary of the analytical results for TCL VOC analysis is presented in Table 1.

6.2 Semi-Volatile Organic Compounds (SVOCs) in Soil

The laboratory analytical results indicate that concentrations of one or more of the following SVOCs were detected above NYSDEC TAGM RSCOs in seventeen (17) of the thirty-one (31) soil samples analyzed: benzo(a)anthracene; benzo(a)pyrene; benzo(b)fluoranthene; benzo(k)fluoranthene; chrysene; dibenzo(a,h)anthracene; and indeno(1,2,3-cd)pyrene. With the exception of detectable concentrations of chrysene, fluoranthene, phenanthrene, and pyrene in SB-04 (5-10') and SB-05 (0-2'), none of the remaining samples collected contained detectable concentrations of SVOCs above their respective laboratory MDLs. A summary of the analytical results for TCL SVOC analysis is presented in Table 2.

6.3 Target Analyte List (TAL) Metals in Soil

The laboratory analytical results indicate that concentrations of the following metals were detected above NYSDEC TAGM RSCOs and/or Eastern USA Soil Background Levels in each of the soil samples analyzed: arsenic; barium; cadmium; calcium; chromium; copper; iron; lead; magnesium; mercury; nickel; and zinc. Concentrations of mercury were detected at levels an order of magnitude above Eastern USA Background levels in soil sample SB-09 (0-2') and SB-12 (0-2'). Additionally, concentrations of lead were detected in SB-02 (5-10'), SB-03 (0-2'), SB-03 (5-10'), SB-04 (0-2'), SB-04 (5-10'), SB-06 (0-2'), SB-07 (0-2'), SB-07 (5-10'), SB-08 (0-2'), SB-08 (5-10'), SB-09 (0-2'), SB-11 (5-10'), SB-14 (0-2') and SB-15 (0-2') at concentrations ranging from 501 ppm in SB-04 (0-2') to 2,150 ppm in SB-03 (0-2'). These samples, which exceed the Eastern USA Background levels of 200-500 ppm, were additionally analyzed for TCLP lead to assess whether the elevated concentrations would meet the USEPA definition of hazardous material; i.e., greater than 5.0 milligrams per liter (mg/l) present in the leachate. A summary of the analytical results for TAL Metals analysis is presented in Table 3, and a summary of TCLP lead in soil is presented in Table 6.

6.4 Polychlorinated Biphenyls (PCBs) in Soil

The laboratory results indicate that with the exception of aroclor 1254 in SB-01 (0-2') and aroclor 1260 in SB-02 (0-2') and SB-15 (0-2') detected well below their respective NYSDEC TAGM RSCOs, no detectable concentrations of PCBs were present in any of the soil samples collected. A summary of the analytical results for PCB analysis is presented in Table 4.

6.5 Pesticides in Soil

The laboratory results indicate that concentrations of 4,4'-DDD, 4,4'-DDE, and 4,4'-DDT were detected in samples SB-01 (0-2'), SB-01 (5-10'), SB-02 (0-2'), SB-14 (5-10'), and SB-15 (0-2'). 4,4'-DDT was also detected in samples SB-08 (0-2'), SB-08 (5-10'), SB-09 (0-2'), and SB-10 (0-2'). However, all detectable concentrations of pesticides were found to be at least one order of magnitude below their respective NYSDEC TAGM RSCOs. No detectable concentrations of pesticides were present in any of the remaining soil samples collected. A summary of the analytical results for PCB analysis is presented in Table 5.

7.0 CONCLUSIONS

The Site is underlain by fill material consisting of glass, metal, ash, concrete, asphalt, wood fragments, brick, and course to fine sand. The presence of fill materials were most evident in the southern parking lot along West 31st Street in SB-11 through SB-15 where fill material was observed at depths of 10 to 15 feet below grade. In the remaining areas, fill materials were observed to a lesser extent from approximately 6 to 12 feet below grade. Soils encountered below the fill material consisted of course to fine sands with silts and clays ranging in color from light browns to dark reddish browns with heavily weathered Manhattan Schist. Refusal was encountered on bedrock at all soil boring locations at depths ranging from 7 to 24 feet below grade. Groundwater was not encountered at any of the boring locations. Visual evidence of impacts (other than the identified fill material) was observed only in a small interval at SB-02 approximately 11 feet below grade. Continuous field screening of soil samples with a PID did not indicated levels of volatile organic vapors in any of the soil samples collected.

The soil analytical results indicate concentrations of VOCs, SVOCs, metals, PCBs, and pesticides above the laboratory MDL for samples collected. Concentrations of SVOCs above the NYSDEC TAGM RSCOs were detected in seventeen (17) of the thirty-one (31) soil samples analyzed. One or more concentrations of metals were detected above NYSDEC TAGM RSCOs and/or Eastern USA Soil Background Levels in each of the soil samples analyzed. Concentrations of lead in fourteen (14) of the soil samples collected exceed their respective Eastern USA Background levels and were therefore analyzed for TCLP lead. According to the TCLP results, only SB-03 (5-10') contained concentrations of lead in leachate above 5.0 mg/l and therefore meets the EPA definition of hazardous material. Concentrations of VOCs, PCBs, and pesticides were not detected above their respective NYSDEC TAGM RSCOs in any of the soil samples collected.

8.0 RECOMENDATIONS

ATC understands that all soil and approximately ten feet of bedrock from each of the three parking lots will be removed prior to construction of the proposed development. Additional Site characterization is not required at this time, provided that any fill material and soil removed during development and/or construction is handled as regulated waste and sampled in accordance with the receiving facilities protocols. Soils within the vicinity of SB-03, which could potentially contain hazardous concentrations of lead, should be delineated and handled separately as hazardous material. Furthermore, procedures should be followed to ensure human health is protected during excavation and/or construction activities. At time of construction, procedures should be in place to properly remove, handle and transport UST(s) should they be encountered during excavation and/or construction pertaining to the redevelopment of the Site; however they are not expected to be present.

ATC recommends a submittal of the Phase II ESI as per the requirements set forth by The New York City Department of Environmental Protection (NYCDEP) in the November 16, 2007 letter to WCD. The NYCDEP may also require the submittal of a Remedial Action Plan (RAP) and a Construction Health and Safety Plan (CHASP) for approval prior to initiating any construction activities proposed for the Site.

APPENDIX I

RESUMES

Jed Myers, PhD

Current Position
Senior Project Manager

Profession
Environmental Professional

Years' Experience
25

Joined Cardno
April 2006

Education

Ph.D., Soil Chemistry, Ohio State University, Ohio, 1985

M.S., Soil Chemistry, Ohio State University, Ohio, 1981

B.S., Biology, Heidelberg College, Ohio, 1978

Licenses / Certifications

OSHA 40 Hour Certified

OSHA 8 Hour Refresher

Summary of Experience

Mr. Myers is a Senior Project Manager for Cardno ATC Environmental Group. He has over twenty five years of experience managing large scale environmental assessment and remediation projects within the tri-state area. He has a broad range of consulting and management experience in the areas of environmental construction projects, UST removal and replacement, site remediation, emergency response, remedial system installation, environmental assessments, hazardous waste management, regulatory compliance.

Mr. Myers has completed numerous projects for clients in different market sectors including industrial, commercial, petroleum and public sector government facilities throughout New York and New Jersey. He is experienced and familiar with EPA, NYDEC and NJDEP regulations, policy and guidance.

Significant Projects

> **Brownfield Project / Cargo Ventures Inc / Long Island, New York / 2007-Present / $2.2 Million**. Provided consulting services for the redevelopment of an industrial property within the New York State Department of Environmental Conservation (NYSDEC) Brownfield Cleanup Program. Developed and executed a Remedial Investigation Workplan to define the nature and extent of soil and groundwater contamination. Delineated the horizontal and vertical extent of a combined hydrocarbon and chlorinated groundwater plume. Aquifer properties and natural attenuation parameters were investigated to evaluate possible remedial options. To evaluate soil vapor intrusion, soil vapor samples were collected near the perimeter of the Site and sub-slab vapor samples were collected from beneath an on-site building. Developed a remedial action plan that includes the excavation of impacted soil, in-situ oxidation of a portion of the petroleum and chlorinated groundwater plume and reductive dechlorination for the remaining chlorinated groundwater plume. The NYSDEC has conditionally approved the remedial approach and are awaiting implementation.

> **Remedial Action / Leon Petroleum / Long Island, New York / 2006 – 2011 / $50K**. Designed and implemented a remedial action approach to for a gasoline retail facility to obtain regulatory closure. Previous remedial systems had achieved asymptotic groundwater contaminant levels. Remedial approach included, enhance fluid recovery events surrounding existing USTs, and in-situ chemical oxidation and enhance bioremediation of remaining groundwater plume. Submitted remedial action report to the NYSDEC and obtain case closure using natural attenuation as the final remedy.

> **In-Situ Chemical Oxidation / Macerich / Yonkers, New York / 2006-2010 / $140K**. As part of redevelopment activities for a major shopping center, directed the investigation and design for the remediation of petroleum impacted groundwater at a former service station.Completed subsurface investigations to delineate soil and groundwater impact both on and off-site. Designed and executed an In-Situ Chemical Oxidation/Enhanced Bioremediation approach to remediate impacted groundwater. Submitted remedial action report to the NYSDEC and obtain case

closure using natural attenuation as the final remedy.

> **Remedial System Operation / NYC Department of Design & Construction (URS Corporation) / New York, New York / 2007 – 2009 / $960K**. Managed the operation & maintenance of eight remedial systems at city-managed commercial sites throughout Manhattan, New York. Responsible for the continuous operation, weekly monitoring, and monthly reporting of dual phase high-vac extraction systems. Successfully dismantled and closed six of the eight sits. Designed and completed a combined soil vapor and aquifer pump test as part of a system redesign.

> **Project Oversight / Resource Environmental LLC / Red Bank, New Jersey / 2006-2010 / $1.1 Million**. Implemented the remedial action plan for commingled plumes originating from two retail gasoline service stations at two separate locations within New Jersey. Supervised semi-annual groundwater monitoring and sampling events and submitted annual Remedial Action Status Reports to NJDEP. Prepared and submitted documentation to establish a Groundwater Classification Exception Area for monitored natural attenuation of an off-site petroleum hydrocarbon groundwater plume. Prepared work plan for approval by NJDEP, implemented plan and submitted investigation report to NJDEP for vapor intrusion investigations at residential properties. Successfully completed post-remedial soil investigation to achieve no further action for soils.

> **Remedial System Installation / Resource Environmental LLC / Englewood, New Jersey / 2006-2008 / $3 Million**. Completed the assessment and implemented the remedial action plan for commingled plumes originating from two retail gasoline service stations at two separate locations within New Jersey. To select and implement the remedial actions, completed an assessment of both the horizontal and vertical extent of off-site groundwater plumes, supervised and directed UST closure and excavation of over 3,000 tons of petroleum impacted soil, and oversaw the design and installation of a vapor mitigation system for new construction.

> **In-Situ Chemical Oxidation / Golf Course / Staten Island, New York / 2007-2008 / $55K**. Successfully executed a pneumatic fracturing and atomization process to inject oxidizing and bio-enhancing chemicals to remediate soil and groundwater at a former petroleum underground storage tank area. Obtained site closure from the New York State Department of Environmental Conservation.

> **Site Redevelopment / Mega Contracting / Bronx, New York / 2007-2008 / $1.2 Million**. Successfully executed the remedial action plan for the redevelopment of a New York City e-designated site as a 7-story residential and commercial building. Oversaw and coordinated the proper disposal of over 18,000 tons of impacted soil. To facilitate dewatering for soil excavation activities, designed and installed a groundwater treatment system. Oversaw the installation of a vapor barrier under the new building and a topsoil cap for landscaped areas of the site. Prepared final closure report and Operations and Management Plan for the vapor barrier and landscape cap, and received site closure from the New York City Department of Environmental Protection.

> **Superfund Site / Performing Parties Group / Long Island, New York / 2000-2007 / $120K per Year**. Responsible for the monitoring, and operations and maintenance of an integrated air sparge/soil vent, groundwater pump & treat and bioremediation system. A thermal oxidizer and shallow tray air stripper was used to treat groundwater and effluent from the system, which utilizes 5 groundwater extraction wells, 21 vertical and horizontal soil vapor extraction (SVE) and 54 air sparge (AS) wells. Extracted groundwater was treated to remove dissolved iron,

and nutrients were added before the water was re-injected on-site. Designed and supervised a system modification to optimize performance and obtained regulatory approval to shutdown sections of the system where cleanup objectives had been achieved.

> **Remedial Design / Exxon Mobile / New York / 1990-1995 & 2000-2006 / $5 Million per Year.** Principal hydrogeologist responsible for the technical oversight of hydrogeological investigations and remedial system designs of over 100 retail petroleum locations for major oil companies. Responsibilities included the leadership of project managers each overseeing a group of technical staff. Responsible for group profitability and productivity, technical and regulatory guidance, training and client relations. Was presented a personal 1993 Quality Recognition Award from Exxon Company, USA, for overall management of Exxon programs.

> **Remedial System Installation / NYC Department of Design & Construction / New York / 2004-2006 / $1.8 Million**. Successfully managed the installation and operation & maintenance of six remedial systems at city-managed commercial sites and reservoirs throughout New York and Westchester Counties. This included soil vapor extraction and dual phase high-vac extraction systems.

> **Exposure Assessments / Tartan Oil Company / Long Island, New York / 1989-2000 / $100K per Year.** Completed exposure assessments using RBCA approach for the closure of petroleum retail sites, including the application of Fate & Transport groundwater models. Designed and installed contaminant remediation systems, including soil vapor extraction, pump and treat and air sparging.

> **Environmental Projects / Confidential Land Developers / New York City and Long Island / 1989-2000 / $100K per Year**. Supervise environmental projects ranging from real estate audits, UST closure assessments, drywell (UIC) remediation, soil and groundwater contaminant investigations and studies, remediation system O & M and monitoring, and regulatory interfacing for the redevelopment and resale of contaminated properties.

> **Hazardous Waste Management / British Petroleum / Amoco / NY City and Long Island / 1995-2000 / $500K per Year**. Manage technical team responsible for hazardous waste management and transportation services, including condensate removal from gasoline storage tanks, contaminated from UST removals and tank bottom sludge.

> **Environmental Services / Getty Petroleum-Equiva / New York and Connecticut / 1989-1993 / $1 Million per Year**. Technical director for environmental services specializing in soil and groundwater remediation for petroleum marketers and refiners. Programs included design and installation of remediation technologies, soil and ground water investigations, environmental audits and emergency spill response.

> **Emergency Response / NYS Department of Environmental Conservation / New York City and Long Island, NY / 1991-1995 / $250K per Year**. Managed contract and staffing for emergency oil spill response including site cleanup, hazardous material containment, waste disposal and close out documentation.

> **Regulatory Compliance / U.S. Air Force / Tyndall Air Force Base, FL / 1985-1989 / Part of $25 Million US Air Force Project**. Responsible for evaluating rapid setting polymer concrete and advanced to program manager assuring all company projects complied with RCRA and company health & safety procedures.

Denise Cosenza

Current Position
Project Manager

Profession
Environmental Scientist

Years of Experience
11

Joined Cardno
2007

Education
B.S., Environmental Science and Geology, City University of New York, Queens College, 2002

Summary of Experience

Ms. Cosenza has over eleven years experience managing large environmental projects for both public/private sector clients. Her project experience includes Phase I and II Environmental Site Assessments, UST closures, soil and groundwater investigation and remediation projects and preparation of associated technical documents and client reports. She is well versed in the interpretation of drawings and specifications and is familiar with New York City, New York State and New Jersey environmental regulations and standards.

Significant Projects

> **Phase I and II Environmental Site Assessments / Department of Design and Construction / New York. Project Manager.** Coordinate all aspects of Phase I and II ESAs under $2.0M on-call Requirements Contract for DDC. Project activities include management and execution of site activities including asbestos, mold and lead based paint inspections as part of Phase I ESA; background research, including interviews and document review; determinations as to the potential impact of hazardous materials on soil and groundwater on sites and final reporting.

> **Phase I and II Environmental Site Assessments / Preliminary Assessment / Bed, Bath & Beyond / New York / New Jersey.** Project Manager. Coordinate all aspects of Phase I and II ESA and New Jersey Department of Environmental Protection (NJDEP) Preliminary Assessment (PA) for the sale and acquisition of commercial properties as well as redevelopment of commercial properties. Project activities include management and execution of site activities including asbestos, mold and lead based paint inspections as part of Phase I ESA; background research, including interviews and extensive document review; determinations as to the potential impact of hazardous materials on soil and groundwater on site via a subsurface investigations and final reporting.

> **Phase I and II Environmental Site Assessments / Prudential Real Estate Investors / New York / New Jersey. Project Manager.** Coordinate all aspects of Phase I and II ESAs for potential purchase and redevelopment. Project activities include management and execution of site activities including asbestos, mold and lead based paint inspections as part of Phase I ESA; background research, including interviews and document review; determinations as to the potential impact of hazardous materials on soil and groundwater on sites and final reporting.

> **Water Well Evaluation Assessments / Bank of America / New York / New Jersey. Project Manager.** Coordinate all aspects of the water well evaluation services to determine the compliance status of on-site wells at banking facilities. Project activities include management and execution of site activities including site investigation including well water sampling as required by local and federal regulatory agencies, background research, including interviews, document review and regulatory research; determinations as to the potential impact of hazardous materials on

groundwater on sites and final reporting.

> **Phase I and II Environmental Site Assessments / Verizon / New York. Project Manager.** Coordinate all aspects of Phase I and II ESAs for potential purchase and redevelopment for franchising purposes. Project activities include management and execution of site activities including asbestos and lead based paint inspections as part of Phase I ESA; background research, including interviews and extensive document review; determinations as to the potential impact of hazardous materials on soil and groundwater on sites and final reporting.

> **Phase I and II Environmental Site Assessments / T-Mobile / New York. Project Manager.** Coordinate all aspects of Phase I and II ESAs for potential lease of land for wireless antennas and associated equipment. Project activities include management and execution of site activities including asbestos and lead based paint inspections as part of Phase I ESA; background research, including interviews and document review; determinations as to the potential impact of hazardous materials on soil and groundwater on sites; collecting and field screening soil samples, and final reporting.

> **Site Investigation and Remediation / Safeguard Self Storage / New York.** Coordinate all project activities for Phase I ESAs, Phase II ESIs, development and implementation of remedial action work plans to achieve closure for USTs, historic releases, and identified petroleum impacted soil and groundwater. Project sites include former dry cleaners, auto repair facilities, warehouses, former filling stations, and auto wrecking yards.

> **Tank Closure Services / Various Properties / New York & New Jersey.** Project Manager. Managed the closure of over a multitude of USTs, ASTs, and subsurface systems at residential, commercial, and industrial properties in New York and New Jersey in accordance with applicable regulatory agency requirements. Properties included tanks of various types and sizes containing gasoline, fuel oil, kerosene, solvents, waste oil and septic systems. Activities associated with the successful closure of these systems included but were not limited to geophysical investigations, excavation of subsurface systems, screening of subsurface environment, collection of soil and groundwater samples, inspection of tank interiors, managing the removal of hazardous and non-hazardous tank contents, and documenting all aspects of the closure activates for submittal to appropriate regulatory agencies.

Training & Certifications

> OSHA 40 Hour 29 CFR 1910.120

> OSHA 10 Hour Construction Safety

> Red Cross CPR & First Aid Certified

APPENDIX J

RECORDS OF COMMUNICATION

104 East 25th Street
New York, NY 10010
Phone: (212) 353-8280
Fax: (212) 979-8447
www.cardnoatc.com

January 5, 2015

NYSDEC Region 2 Office
1 Hunters Point Plaza
47-40 21st Street
Long Island City, NY 11101
Fax No. 718-482-6729

RE: Freedom of Information
401 Ninth Avenue – Block 729, Lot 60
New York, NY

Attn Foil Officer:

Cardno ATC is requesting to review any records available with respect to the above-mentioned Property. These records can include any registered underground or aboveground storage tanks, petroleum leaks and or spills, the storage or production of hazardous materials, etc. Please notify me once these records, if any, have been located.

Sincerely,
CARDNO ATC

Denise Cosenza
Project Manager

104 East 25th Street
New York, NY 10010
Phone: (212) 353-8280
Fax: (212) 979-8447
www.cardnoatc.com

January 5, 2015 Sent-by-fax

Ms. Rena Bryant
Secretary of the Health Department
NYC Department of Health
42-0928th Street
14th Floor – CN31
Long Island City, New York 10011
Tel #: (347) 396-6078
Fax #: (347) 396-6088

Re: Freedom of Information Law Request
401 Ninth Avenue – Block 729, Lot 60
New York, NY

Dear Ms. Bryant:

Cardno ATC is writing pursuant to the New York Freedom of Information Law to request access to certain information available from your agency for the above referenced property. Cardno ATC would like to receive information concerning the following:

- Chemical and petroleum storage tanks, spill records, toxic waste dump/wastewater discharge; and
- Monitoring data, regulatory non-compliance notices, documents or studies regarding any health and environmental problems.

Please let me know if there are any costs associated with this request prior to processing. Your response can either be faxed or mailed to us at the fax number and/or location identified above. In addition, I can receive responses via email at denise.cosenza@cardno.com. If you have any questions, please call me at (212) 432-8541.

Thank you for your prompt attention to this matter.

Sincerely,

Cardno ATC

Denise Cosenza

Denise Cosenza
Project Manager

APPENDIX K

LABORATORY REPORTS

THIS SECTION INTENTIONALLY LEFT BLANK

APPENDIX L

OTHER SUPPORTING DOCUMENTATION

Lot 60
401 Ninth Avenue
New York, NY 10001

Inquiry Number: 4171325.7
January 06, 2015

EDR Environmental Lien and AUL Search

Environmental Data Resources Inc

6 Armstrong Road
Shelton, CT 06484
800.352.0050
www.edrnet.com

The EDR Environmental LienSearch™ Report

The EDR Environmental Lien and AUL Search Report provides results from a search of available current land title records for environmental cleanup liens and other activity and use limitations, such as engineering controls and institutional controls.

A network of professional, trained researchers, following established procedures, uses client supplied address information to:

- search for parcel information and/or legal description;
- search for ownership information;
- research official land title documents recorded at jurisdictional agencies such as recorders' offices, registries of deeds, county clerks' offices, etc.;
- access a copy of the deed;
- search for environmental encumbering instrument(s) associated with the deed;
- provide a copy of any environmental encumbrance(s) based upon a review of key words in the instrument(s) (title, parties involved, and description); and
- provide a copy of the deed or cite documents reviewed.

Thank you for your business.
Please contact EDR at 1-800-352-0050
with any questions or comments.

Disclaimer - Copyright and Trademark Notice

This Report contains certain information obtained from a variety of public and other sources reasonably available to Environmental Data Resources, Inc. It cannot be concluded from this Report that coverage information for the target and surrounding properties does not exist from other sources. **NO WARRANTY EXPRESSED OR IMPLIED, IS MADE WHATSOEVER IN CONNECTION WITH THIS REPORT. ENVIRONMENTAL DATA RESOURCES, INC. SPECIFICALLY DISCLAIMS THE MAKING OF ANY SUCH WARRANTIES, INCLUDING WITHOUT LIMITATION, MERCHANTABILITY OR FITNESS FOR A PARTICULAR USE OR PURPOSE. ALL RISK IS ASSUMED BY THE USER. IN NO EVENT SHALL ENVIRONMENTAL DATA RESOURCES, INC. BE LIABLE TO ANYONE, WHETHER ARISING OUT OF ERRORS OR OMISSIONS, NEGLIGENCE, ACCIDENT OR ANY OTHER CAUSE, FOR ANY LOSS OR DAMAGE, INCLUDING, WITHOUT LIMITATION, SPECIAL, INCIDENTAL, CONSEQUENTIAL, OR EXEMPLARY DAMAGES. ANY LIABILITY ON THE PART OF ENVIRONMENTAL DATA RESOURCES, INC. IS STRICTLY LIMITED TO A REFUND OF THE AMOUNT PAID FOR THIS REPORT.** Purchaser accepts this Report "AS IS". Any analyses, estimates, ratings, environmental risk levels or risk codes provided in this Report are provided for illustrative purposes only, and are not intended to provide, nor should they be interpreted as providing any facts regarding, or prediction orforecast of, any environmental risk for any property. Only a Phase I Environmental Site Assessment performed by an environmental professional can provide information regarding the environmental risk for any property. Additionally, the information provided in this Report is not to be construed as legal advice.

Copyright 2015 by Environmental Data Resources, Inc. All rights reserved. Reproduction in any media or format, in whole or in part, of any report or map of Environmental Data Resources, Inc. or its affiliates is prohibited without prior written permission.

EDR and its logos (including Sanborn and Sanborn Map) are trademarks of Environmental Data Resources, Inc. or its affiliates. All other trademarks used herein are the property of their respective owners.

EDR Environmental Lien and AUL Search

TARGET PROPERTY INFORMATION

ADDRESS

401 Ninth Avenue
Lot 60
New York, NY 10001

RESEARCH SOURCE

Source 1:

New York NYC Register
New York, NY

PROPERTY INFORMATION

Deed 1:

Type of Deed:	Deed
Title is vested in:	9th & 33rd Associates
Title received from:	9th & 33rd Corp.
Deed Dated	4/24/1986
Deed Recorded:	5/1/1986
Book:	1058
Page:	68
Volume:	NA
Instrument:	NA
Docket:	NA
Land Record Comments:	See Exhibit
Miscellaneous Comments:	NA
Legal Description:	See Exhibit
Legal Current Owner:	9th & 33rd Associates
Parcel # / Property Identifier:	Blk. 729 / Lot 60
Comments:	See Exhibit

ENVIRONMENTAL LIEN

Environmental Lien: Found ☐ Not Found ☒

OTHER ACTIVITY AND USE LIMITATIONS (AULs)

AULs: Found ☐ Not Found ☒

Deed Exhibit 1

No Consideration

M25375

Standard N.Y.B.T.U. Form 8001 • 5-83-5M—Bargain and Sale Deed, without Covenant against Grantor's Acts—Individual or Corporation (single sheet)

CONSULT YOUR LAWYER BEFORE SIGNING THIS INSTRUMENT—THIS INSTRUMENT SHOULD BE USED BY LAWYERS ONLY.

LIBER 1058 PG 68

THIS INDENTURE, made the 24th day of April, nineteen hundred and eighty-six

BETWEEN

9th and 33rd Corporation, a Delaware corporation, having its principal office at One Rockefeller Plaza, New York, NY 10020,

party of the first part, and

9th and 33rd Associates, L.P., a Delaware limited partnership having its principal office at 666 Fifth Avenue, New York, NY 10103,

party of the second part,

WITNESSETH, that the party of the first part, in consideration of ten dollars and other valuable consideration paid by the party of the second part, does hereby grant and release unto the party of the second part, the heirs or successors and assigns of the party of the second part forever,

ALL that certain plot, piece or parcel of land, situate, lying and being in the Borough of Manhattan, City, County and State of New York, bounded and described as follows:

BEGINNING at the corner formed by the intersection of the southerly side of West 33rd Street and the westerly side of Ninth Avenue;

RUNNING THENCE westerly along the said southerly side of West 33rd Street, 268 feet 9 inches;

THENCE southerly and parallel with the westerly side of Ninth Avenue 98 feet 9 inches;

THENCE westerly and parallel with the southerly side of West 33rd Street, 131 feet 3 inches;

THENCE northerly and parallel with the westerly side of Ninth Avenue 98 feet 9 inches;

THENCE westerly along the southerly side of West 33rd Street, 98 feet;

THENCE southerly and parallel with the westerly side of Ninth Avenue 188 feet;

THENCE easterly and parallel with the southerly side of West 33rd Street, 498 feet;

THENCE northerly along the westerly side of Ninth Avenue 188 feet to the corner first mentioned at the point or place of BEGINNING.

TAX MAP DESIGNATION

Dist.

Sec. 3

Blk. 729

Lot(s). 60

TOGETHER with all right, title and interest, if any, of the party of the first part in and to any streets and roads abutting the above described premises to the center lines thereof; **TOGETHER** with the appurtenances and all the estate and rights of the party of the first part in and to said premises; **TO HAVE AND TO HOLD** the premises herein granted unto the party of the second part, the heirs or successors and assigns of the party of the second part forever.

AND the party of the first part, in compliance with Section 13 of the Lien Law, covenants that the party of the first part will receive the consideration for this conveyance and will hold the right to receive such consideration as a trust fund to be applied first for the purpose of paying the cost of the improvement and will apply the same first to the payment of the cost of the improvement before using any part of the total of the same for any other purpose.

The word "party" shall be construed as if it read "parties" whenever the sense of this indenture so requires.

IN WITNESS WHEREOF, the party of the first part has duly executed this deed the day and year first above written.

IN PRESENCE OF:

9th and 33rd Corporation

By: Paul Cohen

Paul Cohen, a VICE-PRES.

STATE OF NEW YORK, COUNTY OF ss:

On the day of 19 , before me personally came

to me known to be the individual described in and who executed the foregoing instrument, and acknowledged that executed the same.

STATE OF NEW YORK, COUNTY OF ss:

On the day of 19 , before me personally came

1058 PG 69

to me known to be the individual described in and who executed the foregoing instrument, and acknowledged that executed the same.

STATE OF NEW YORK, COUNTY OF NEW YORK ss:

On the 24 day of April 1986 , before me personally came Paul Cohen to me known, who, being by me duly sworn, did depose and say that he resides at No. 666 Fifth Ave NY NY

that he is the Vice President of 9th and 33rd Corporation , the corporation described in and which executed the foregoing instrument; and that he signed his name thereto by order of the board of directors of said corporation.

STATE OF NEW YORK, COUNTY OF ss:

On the day of 19 , before me personally came

the subscribing witness to the foregoing instrument, with whom I am personally acquainted, who, being by me duly sworn, did depose and say that he resides at No.

that he knows

to be the individual described in and who executed the foregoing instrument; that he, said subscribing witness, was present and saw execute the same; and that he, said witness, at the same time subscribed h name as witness thereto.

Kathleen H. White
Notary Public

KATHLEEN H. WHITE
NOTARY PUBLIC, State of New York
No. 41-9643666 Queens County
Certificate Filed in New York County
Commission Expires Oct. 31, 1988

Bargain and Sale Deed
WITHOUT COVENANT AGAINST GRANTOR'S ACTS

TITLE No. M23375

9th & 33rd Corp., a Del. Corp.

TO

9th & 33rd Associates, Ltd. Part.

SECTION	3
BLOCK	729
LOT	60
COUNTY OR TOWN	
STREET ADDRESS	
TAX BILLING ADDRESS	

DOC. VER. BY ADDRESS

DEED 22650 12-
SSST 22650
GNAFF 1.00

REM: 401-09 NINTH AVE A/K/A 400-22 West 33 St

Recorded At Request of The Title Guarantee Company

RETURN BY MAIL TO:

Richard K. Bernard, Esq.
Estroff, Waldman & Poretsky
666 Fifth Avenue
New York, NY 10103-0009

Zip No.

13591

STANDARD FORM OF NEW YORK BOARD OF TITLE UNDERWRITERS
Distributed by
TITLE GUARANTEE-NEW YORK
A TICOR TITLE INSURANCE COMPANY

RECORDED BY
LTIC ASSOC., INC.
32 EAST 39th STREET
NEW YORK, N.Y. 10016
599-2170

RESERVE THIS SPACE FOR USE OF RECORDING OFFICE

CITY REGISTER N.Y. COUNTY
1986 MAY -1 AM 11:30

REAL ESTATE TRANSFER TAX
MAY 1 1986
NEW YORK COUNTY
7780

OFFICE OF CITY REGISTER
New York County
RECORDED
Witness my hand and official seal
R. Adeline Dyer
CITY REGISTER

REC. FEE
SST
TPT R 3445

ood insurance is available in this community, contact your I
ional Flood Insurance Program at 1-800-638-6620.

MAP SCALE 1" = 500'

50 0 500 1000 FEET

METER

NFIP

NATIONAL FLOOD INSURANCE PROGRAM

PANEL 0088F

FIRM

FLOOD INSURANCE RATE MAP

CITY OF

NEW YORK,
NEW YORK

BRONX, RICHMOND, NEW YORK,
QUEENS, AND KINGS COUNTIES

PANEL 88 OF 457

(SEE MAP INDEX FOR FIRM PANEL LAYOUT)

CONTAINS:

COMMUNITY	NUMBER	PANEL	SUFFIX
NEW YORK, CITY OF	360497	0088	F

Notice to User: The **Map Number** shown below should be used when placing map orders; the **Community Number** shown above should be used on insurance applications for the subject community.

MAP NUMBER
3604970088F

MAP REVISED
SEPTEMBER 5, 2007

Federal Emergency Management Agency

This is an official copy of a portion of the above referenced flood map. It was extracted using F-MIT On-Line. This map does not reflect changes or amendments which may have been made subsequent to the date on the title block. For the latest product information about National Flood Insurance Program flood maps check the FEMA Flood Map Store at www.msc.fema.gov

U.S. Fish and Wildlife Service

National Wetlands Inventory

Sep 18, 2014

Wetlands

- Freshwater Emergent
- Freshwater Forested/Shrub
- Estuarine and Marine Deepwater
- Estuarine and Marine
- Freshwater Pond
- Lake
- Riverine
- Other

This map is for general reference only. The US Fish and Wildlife Service is not responsible for the accuracy or currentness of the base data shown on this map. All wetlands related data should be used in accordance with the layer metadata found on the Wetlands Mapper web site.

User Remarks:

Appendix C – Geophysical Survey Report

GEOPHYSICAL ENGINEERING SURVEY REPORT

Commercial Property
371 9th Avenue
New York, New York 10001

NOVA PROJECT NUMBER
15-0528

DATED
February 3, 2015

PREPARED FOR:

WCD Group
1350 Broadway, Suite 1904, New York, NY 10018 · 212-631-9000
www.wcdgroup.com

PREPARED BY:

NOVA GEOPHYSICAL ENGINEERING
Subsurface Mapping Solutions
56-01 Marathon Parkway # 765
Douglaston, New York 11362
347-556-7787 (PHONE)
718-261-1527(FAX)
www.nova-gsi.com

NOVA GEOPHYSICAL SERVICES

SUBSURFACE MAPPING SOLUTIONS
56-01 Marathon Parkway, # 765, Douglaston, New York 11362
Ph. 347-556-7787 Fax. 718-261-1527
www.nova-gsi.com

February 3, 2015

Ashley DeGrandis
Project Engineer
WCD Group
1350 Broadway, Suite 1904,
New York, NY 10018
Phone: 212-631-9000
Cell: 609.312.1308
Fax: 212.631.8066
www.wcdgroup.com

Re: Geophysical Engineering Survey (GES) Report
Commercial Property
371 9th Avenue
New York, New York 10001

Dear Ms. DeGrandis:

Nova Geophysical Services (NOVA) is pleased to provide findings of the geophysical engineering survey (GES) at the above referenced project site: Commercial Property, 371 9th Avenue, New York, New York (the "Site"). Please see attached Site Location and Geophysical Survey maps for more details.

INTRODUCTION TO GEOPHYSICAL ENGINEERING SURVEY (GES)

NOVA performed a Geophysical engineering surveys (GES) consisting of a Ground Penetrating Radar (GPR) survey at the site. The purpose of this survey is to locate and identify USTs, anomalies, utilities and other substructures and to clear and mark proposed environmental boring areas on January 29, 2015.

The equipment selected for this investigation was Noggin's 250 MHz ground penetrating radar (GPR) shielded antenna and Ditch-witch Electro-magnetometer (EM) with multi-frequency / utility locator.

A GPR system consists of a radar control unit, control cable and a transducer (antenna). The control unit transmits a trigger pulse at a normal repetition rate of 250 MHz. The trigger pulse is sent to the transmitter electronics in the transducer via the control cable. The transmitter electronics amplify the trigger pulses into bipolar pulses that are radiated to the surface. The transformed pulses vary in shape and frequency according to the transducer used. In the subsurface, variations of the signal occur at boundaries where there is a dielectric contrast (void, steel, soil type, etc.). Signal reflections travel back to the control unit and are represented as color graphic images for interpolation.

GEOPHYSICAL METHODS

The project site was screened using the GPR to search the entire area and inspected for reflections, which could be indicative of major anomalies and substructures. Specific borehole locations were screened in a smaller grid prior to finalizing placement.

GPR data profiles were collected for the areas of the Site specified by the client. The surveyed areas consisted of dirt, concrete and asphalt surfaces.

DATA PROCESSING

In order to improve the quality of the results and to better identify subsurface anomalies NOVA processed the collected data. The processes flow is briefly described at this section.

Step 1. Import raw RAMAC data to standard processing format

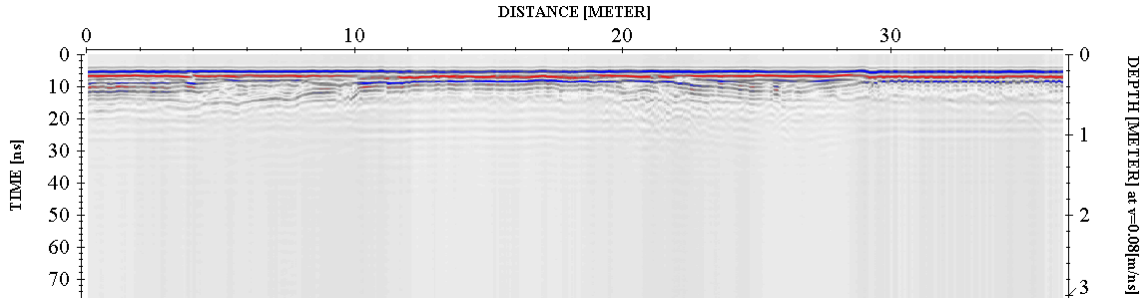

Step 2. Remove instrument noise *(dewow)*

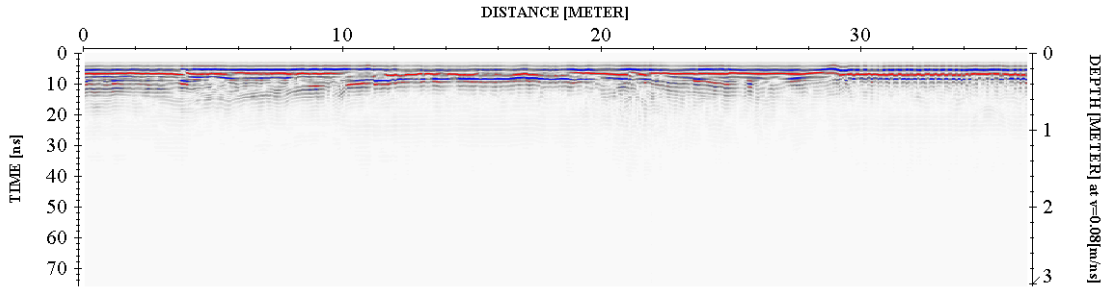

Step 3. Correct for attenuation losses *(energy decay function)*

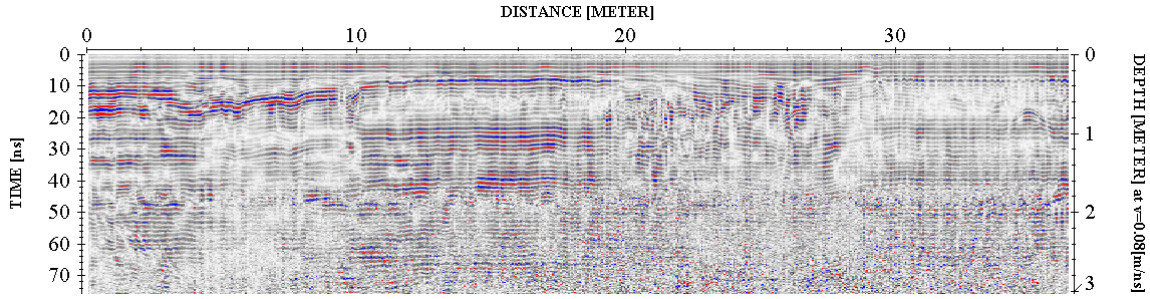

Step 4. Remove static from bottom of profile *(time cut)*

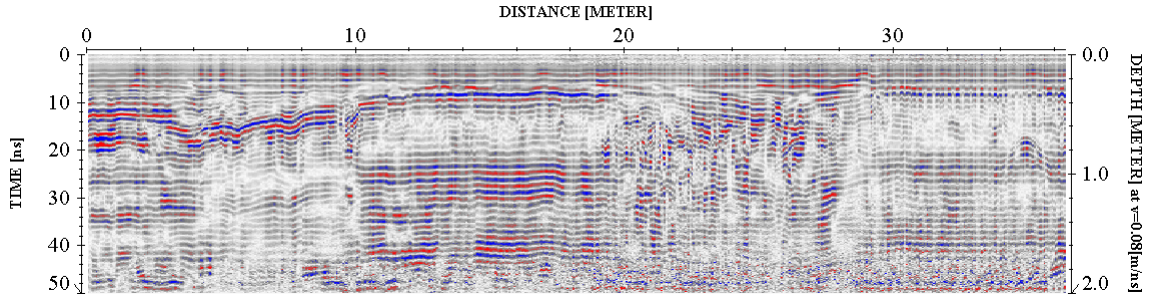

Step 5. Mute horizontal ringing/noise *(subtracting average)*

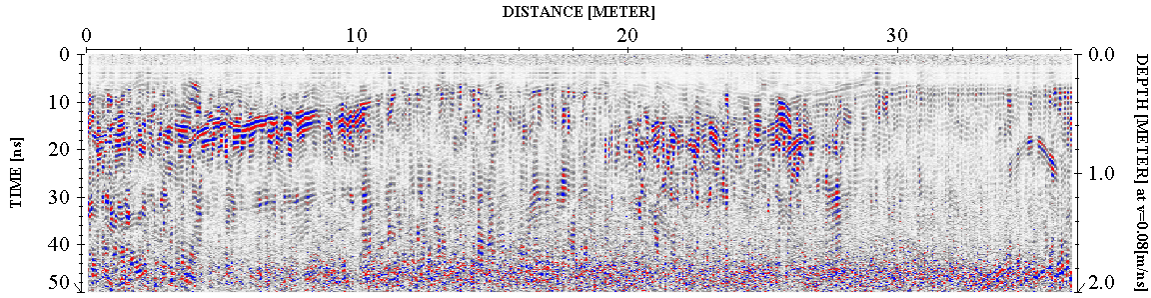

The above example shows the significance of data processing. The last image (step 5) has higher resolution than the starting image (raw data – step 1) and describes the subsurface anomalies more accurately.

Commercial Property
371 9th Avenue
New York, New York 10001

PHYSICAL SETTINGS

Nova observed following physical conditions at the time of the survey:

The weather: Sunny

Temp: 20 Degrees (F).

Surface: Paved (concrete-asphalt) and dirt surfaces

Geophysical Noise Level (GNL): Geophysical Noise Level (GNL) was medium to high at the site. The noise was a direct result of the survey site being located in an urban environment. Added noise was the result of the site being an active construction site and close by railroad tracks.

RESULTS

The results of the geophysical engineering survey (GES) identified following at the project Site:

- GES survey identified scattered anomalies located throughout the project site. Based on their rates and proximity, these anomalies were inconsistent with any USTs. These areas were indicated on the on-site markout.
- CSUL survey did not yield any subsurface live utilities (sewer, gas and electric) that were located on the site.
- Geophysical Survey Plan portrays the areas investigated during the geophysical survey.

If you have any questions please do not hesitate to contact the undersigned.
Sincerely,

NOVA Geophysical Services

Levent Eskicakit, P.G., E.P.
Project Engineer

cc TJ Motley, WCD Group
Wes Lindemuth, WCD Group

Attachments:
Figure 1 Site Location Map
Geophysical Survey Plan
Geophysical Images



N

200 ft.

FIGURE 1

SITE LOCATION MAP

NOVA

Geophysical Services

Subsurface Mapping Solutions

56-01 Marathon Pkwy, # 765, Douglaston, NY11362

(347) 556-7787 Fax (718) 261-1528

www.nova-gsi.com

SITE: **Commercial Property**
371 9th Avenue
New York, New York 10001

SCALE: See Map

1- All anomalies were marked in the field.

NOVA
Geophysical Services
Subsurface Mapping Solutions
56-01 Marathon Parkway, PO Box 765
Douglaston, New York11362
Phone (347) 556-7787 * Fax (718) 261-1527
www.nova-gsi.com

GEOPHYSICAL SURVEY PLAN

SITE : **Commercial Property**
371 9th Avenue
New York, New York 10001

CLIENT: WCD GROUP
DATE: January 29, 2015
Scale See Map

INFORMATION

- Survey Area
- Gas line
- Electrical Line
- Sewer Line

N

50 ft.

GEOPHYSICAL IMAGES

Commercial Property
371 9th Avenue
New York, New York 10001
January 29th, 2015

Appendix D – Soil Boring Logs

WCD GROUP For pivotal matters.	1350 Broadway, Suite 1904 New York, NY 10018 P: 212.631.9000 F: 212.631.8066	SOIL BORING LOG	Soil Boring ID: WCD-SV-1 Page 1 of 1

Job Name/Client:	Brookfield - Manhattan West, NE Tower	Project Number:	14-7469
Project Address:	371 9th Ave, New York, NY, 10001	Sample Elevation:	NA
Drilling Subcontractor:	Aquifer Drilling and Testing	Inspector:	TJ Motley
Drill Rig:	Track Mounted Geoprobe 6620DT	Total Depth:	13 feet bgs
Sample Type:	Macrocore 2" x 60"	Water Level:	NA
Start Date:	1/30/2015	End Date:	1/30/2015

Sample Number	Depth (feet BGS)	Sample Recovery (inches)	Blow Count per 6"	WATER	Screening Results (ppm)	Description of Soil
1	0	30"			0.0	0-30" - Grey/Black/Red Historic Fill (Asphalt, Concrete, Red Brick); dry, NS, NO
	1				0.0	
	2				21.8	
	3				16.2	
	4				5.0	
2	5	28"			5.8	0-12" - SAA
	6				5.8	12-28" - Grey/red f-c sand, some silt; moist, NS, NO
	7				0.0	
	8				0.0	
	9				0.0	
3	10	29"			0.0	0-29" Brown silt, trace fine sand; moist, NS,NO
	11				0.0	
	12				0.0	End boring at 13 feet bgs at bedrock.
	13					
	14					
	15					
	16					
	17					
	18					
	19					

Notes:

NR - Not Recorded	f - fine	and - 36 to 50 %
N/O - No Odor	c - coarse	some - 21 to 35 %
N/S - No Staining		little - 11 to 20 %
BGS - below grade surface		trace - 1 to 10 %
SAA - Same as above		

WCD GROUP For pivotal matters.	1350 Broadway, Suite 1904 New York, NY 10018 P: 212.631.9000 F: 212.631.8066	SOIL BORING LOG	Soil Boring ID: WCD-SV-2 Page 1 of 1

Job Name/Client:	Brookfield - Manhattan West, NE Tower	Project Number:	14-7469
Project Address:	450 West 33rd St, NY, NY, 10001	Sample Elevation:	NA
Drilling Subcontractor:	Aquifer Drilling and Testing	Inspector:	TJ Motley
Drill Rig:	Track Mounted Geoprobe 6620DT	Total Depth:	4 feet bgs
Sample Type:	Macrocore 2" x 60"	Water Level:	NA
Start Date:	1/30/2015	End Date:	1/30/2015

Sample Number	Depth (feet BGS)	Sample Recovery (inches)	Blow Count per 6"	WATER	Screening Results (ppm)	Description of Soil
1	0	29"			0.0	0-24": Grey/red f-c sand, some red brick and ash; dry, NS, NO 24-29": Grey crushed bedrock; dry, NS, NO
	1				0.0	
	2				0.0	
	3				0.0	End of boring at 4 feet bgs at bedrock.
	4					
	5					
	6					
	7					
	8					
	9					
	10					
	11					
	12					
	13					
	14					
	15					
	16					
	17					
	18					
	19					

Notes:

NR - Not Recorded	f - fine	and - 36 to 50 %
N/O - No Odor	c - coarse	some - 21 to 35 %
N/S - No Staining		little - 11 to 20 %
BGS - below grade surface		trace - 1 to 10 %
SAA - Same as above		

WCD GROUP For pivotal matters.	1350 Broadway, Suite 1904 New York, NY 10018 P: 212.631.9000 F: 212.631.8066	SOIL BORING LOG	Soil Boring ID: WCD-SV-3 Page 1 of 1

Job Name/Client:	Brookfield - Manhattan West, NE Tower	Project Number:	14-7469
Project Address:	450 West 33rd St, NY, NY, 10001	Sample Elevation:	NA
Drilling Subcontractor:	Aquifer Drilling and Testing	Inspector:	TJ Motley
Drill Rig:	Track Mounted Geoprobe 6620DT	Total Depth:	7 feet bgs
Sample Type:	Macrocore 2" x 60"	Water Level:	NA
Start Date:	1/30/2015	End Date:	1/30/2015

Sample Number	Depth (feet BGS)	Sample Recovery (inches)	Blow Count per 6"	WATER	Screening Results (ppm)	Description of Soil
1	0	24"			0.0	0-12": Black f-c gravel and asphalt; dry, NS, NO 12-24": Red crushed brick; dry, NS, NO
	1				0.0	
	2				0.0	
	3				0.0	
	4				0.0	
2	5	12"			0.0	0-8": SAA 8-12": Grey clay and silt; moist, NS, NO
	6				0.0	End of boring at 7 feet bgs at bedrock.
	7					
	8					
	9					
	10					
	11					
	12					
	13					
	14					
	15					
	16					
	17					
	18					
	19					

Notes:

NR - Not Recorded	f - fine	and - 36 to 50 %
N/O - No Odor	c - coarse	some - 21 to 35 %
N/S - No Staining		little - 11 to 20 %
BGS - below grade surface		trace - 1 to 10 %
SAA - Same as above		

WCD GROUP For pivotal matters.	1350 Broadway, Suite 1904 New York, NY 10018 P: 212.631.9000 F: 212.631.8066	SOIL BORING LOG	Soil Boring ID: WCD-SV-4 Page 1 of 1

Job Name/Client:	Brookfield - Manhattan West, NE Tower	Project Number:	14-7469
Project Address:	450 West 33rd St, NY, NY, 10001	Sample Elevation:	NA
Drilling Subcontractor:	Aquifer Drilling and Testing	Inspector:	TJ Motley
Drill Rig:	Track Mounted Geoprobe 6620DT	Total Depth:	8 feet bgs
Sample Type:	Macrocore 2" x 60"	Water Level:	NA
Start Date:	1/30/2015	End Date:	1/30/2015

Sample Number	Depth (feet BGS)	Sample Recovery (inches)	Blow Count per 6"	WATER	Screening Results (ppm)	Description of Soil
1	0	19"			0.0	0-19": Light brown/grey f-c sand, some f-c gravel; dry, NS, NO
	1				0.0	
	2				0.0	
	3				0.0	
	4				0.0	
2	5	23"			0.0	0-23": SAA
	6				0.0	
	7				0.0	End of boring at 8 feet bgs at bedrock.
	8					
	9					
	10					
	11					
	12					
	13					
	14					
	15					
	16					
	17					
	18					
	19					

Notes:

NR - Not Recorded	f - fine	and - 36 to 50 %
N/O - No Odor	c - coarse	some - 21 to 35 %
N/S - No Staining		little - 11 to 20 %
BGS - below grade surface		trace - 1 to 10 %
SAA - Same as above		

WCD GROUP For pivotal matters.	1350 Broadway, Suite 1904 New York, NY 10018 P: 212.631.9000 F: 212.631.8066	SOIL BORING LOG	Soil Boring ID: WCD-SV-5 Page 1 of 1

Job Name/Client:	Brookfield - Manhattan West, NE Tower	Project Number:	14-7469
Project Address:	450 West 33rd St, NY, NY, 10001	Sample Elevation:	NA
Drilling Subcontractor:	Aquifer Drilling and Testing	Inspector:	TJ Motley
Drill Rig:	Track Mounted Geoprobe 6620DT	Total Depth:	12 feet bgs
Sample Type:	Macrocore 2" x 60"	Water Level:	NA
Start Date:	1/30/2015	End Date:	1/30/2015

Sample Number	Depth (feet BGS)	Sample Recovery (inches)	Blow Count per 6"	WATER	Screening Results (ppm)	Description of Soil
1	0	22"			0.0	0-11": Black f-c gravel and asphalt; dry, NS, NO 11-22": Red crushed brick; dry, NS, NO
	1				0.0	
	2				0.0	
	3				0.0	
	4				0.0	
2	5	23"			0.0	0-23": Grey/red/brown/black f-c sand; ltl coarse gravel, trace silt; dry, NS, NO
	6				5.3	
	7				0.0	
	8				0.0	
	9				0.0	
3	10	14"			0.0	0-14": Brown silt; trace clay; moist, NS, NO
	11				0.0	End of boring at 12 feet bgs at bedrock.
	12					
	13					
	14					
	15					
	16					
	17					
	18					
	19					

Notes:

NR - Not Recorded	f - fine	and - 36 to 50 %
N/O - No Odor	c - coarse	some - 21 to 35 %
N/S - No Staining		little - 11 to 20 %
BGS - below grade surface		trace - 1 to 10 %
SAA - Same as above		

WCD GROUP For pivotal matters.	1350 Broadway, Suite 1904 New York, NY 10018 P: 212.631.9000 F: 212.631.8066	SOIL BORING LOG	Soil Boring ID: WCD-SV-6 Page 1 of 1

Job Name/Client:	Brookfield - Manhattan West, NE Tower	Project Number:	14-7469
Project Address:	450 West 33rd St, NY, NY, 10001	Sample Elevation:	NA
Drilling Subcontractor:	Aquifer Drilling and Testing	Inspector:	TJ Motley
Drill Rig:	Track Mounted Geoprobe 6620DT	Total Depth:	12 feet bgs
Sample Type:	Macrocore 2" x 60"	Water Level:	NA
Start Date:	1/30/2015	End Date:	1/30/2015

Sample Number	Depth (feet BGS)	Sample Recovery (inches)	Blow Count per 6"	WATER	Screening Results (ppm)	Description of Soil
1	0	42"			0.0	0-30": Black/red/brown f-c gravel; some crushed brick; dry, NS, NO 30-42": Brown fine sand; dry, NS, NO
	1				0.0	
	2				0.0	
	3				0.0	
	4				0.0	
2	5	32"			0.0	0-20": SAA 20-32": Red/grey f-c sand and f-c gravel; trace cobble; dry, NS, NO
	6				0.0	
	7				0.0	
	8				0.0	
	9				0.0	
3	10	29"			0.0	0-23": SAA 23-29": Brown f-c sand; trace gravel; dry, NS, NO
	11				0.0	End boring at 12 feet bgs at bedrock.
	12					
	13					
	14					
	15					
	16					
	17					
	18					
	19					

Notes:

NR - Not Recorded	f - fine	and - 36 to 50 %
N/O - No Odor	c - coarse	some - 21 to 35 %
N/S - No Staining		little - 11 to 20 %
BGS - below grade surface		trace - 1 to 10 %
SAA - Same as above		

WCD GROUP For pivotal matters.	1350 Broadway, Suite 1904 New York, NY 10018 P: 212.631.9000 F: 212.631.8066	SOIL BORING LOG	Soil Boring ID: WCD-SV-7 Page 1 of 1

Job Name/Client:	Brookfield - Manhattan West, NE Tower	Project Number:	14-7469
Project Address:	450 West 33rd St, NY, NY, 10001	Sample Elevation:	NA
Drilling Subcontractor:	Aquifer Drilling and Testing	Inspector:	TJ Motley
Drill Rig:	Track Mounted Geoprobe 6620DT	Total Depth:	12 feet bgs
Sample Type:	Macrocore 2" x 60"	Water Level:	NA
Start Date:	1/30/2015	End Date:	1/30/2015

Sample Number	Depth (feet BGS)	Sample Recovery (inches)	Blow Count per 6"	WATER	Screening Results (ppm)	Description of Soil
1	0	27"			0.0	0-27": Red/black/grey f-c gravel; some crushed red brick; dry, NS, NO
	1				0.0	
	2				0.0	
	3				0.0	
	4				0.0	
2	5	31"			0.0	0-16": SAA 16-31": Brown fine sand; dry, NS, NO
	6				0.0	
	7				0.0	
	8				0.0	
	9				0.0	
3	10	19"			0.0	0-19": SAA
	11				0.0	End of boring at 12 feet bgs at bedrock.
	12					
	13					
	14					
	15					
	16					
	17					
	18					
	19					

Notes:

NR - Not Recorded	f - fine	and - 36 to 50 %
N/O - No Odor	c - coarse	some - 21 to 35 %
N/S - No Staining		little - 11 to 20 %
BGS - below grade surface		trace - 1 to 10 %
SAA - Same as above		

Appendix E – Laboratory Analytical Data Reports

ANALYTICAL REPORT

Lab Number:	L1502049
Client:	Emteque LLC, A WCD Group Company A WCD Group Company 1350 Broadway, Suite 1904 New York, NY 10018
ATTN:	Wes Lindemuth
Phone:	(212) 631-9000
Project Name:	MANHATTAN WEST NE TOWER
Project Number:	14-7469
Report Date:	02/06/15

The original project report/data package is held by Alpha Analytical. This report/data package is paginated and should be reproduced only in its entirety. Alpha Analytical holds no responsibility for results and/or data that are not consistent with the original.

Certifications & Approvals: NY (11627), CT (PH-0141), NH (2206), NJ NELAP (MA015), RI (LAO00299), ME (MA00030), PA (68-02089), VA (460194), LA NELAP (03090), FL (E87814), TX (T104704419), WA (C954), USFWS (Permit #LE2069641), USDA (Permit #P330-11-00109), US Army Corps of Engineers.

320 Forbes Boulevard, Mansfield, MA 02048-1806
508-822-9300 (Fax) 508-822-3288 800-624-9220 - www.alphalab.com

Project Name: MANHATTAN WEST NE TOWER
Project Number: 14-7469

Lab Number: L1502049
Report Date: 02/06/15

Alpha Sample ID	Client ID	Matrix	Sample Location	Collection Date/Time	Receive Date
L1502049-01	WCD-SV-01	SOIL_VAPOR	371 9TH AVE, NY, NY	01/30/15 11:50	01/30/15
L1502049-02	WCD-SV-02	SOIL_VAPOR	371 9TH AVE, NY, NY	01/30/15 12:00	01/30/15
L1502049-03	WCD-SV-03	SOIL_VAPOR	371 9TH AVE, NY, NY	01/30/15 12:45	01/30/15
L1502049-04	WCD-SV-04	SOIL_VAPOR	371 9TH AVE, NY, NY	01/30/15 12:45	01/30/15
L1502049-05	WCD-SV-05	SOIL_VAPOR	371 9TH AVE, NY, NY	01/30/15 13:37	01/30/15
L1502049-06	WCD-SV-06	SOIL_VAPOR	371 9TH AVE, NY, NY	01/30/15 14:35	01/30/15
L1502049-07	WCD-SV-07	SOIL_VAPOR	371 9TH AVE, NY, NY	01/30/15 14:25	01/30/15

Project Name: MANHATTAN WEST NE TOWER **Lab Number:** L1502049
Project Number: 14-7469 **Report Date:** 02/06/15

Case Narrative

The samples were received in accordance with the Chain of Custody and no significant deviations were encountered during the preparation or analysis unless otherwise noted. Sample Receipt, Container Information, and the Chain of Custody are located at the back of the report.

Results contained within this report relate only to the samples submitted under this Alpha Lab Number and meet all of the requirements of NELAC, for all NELAC accredited parameters. The data presented in this report is organized by parameter (i.e. VOC, SVOC, etc.). Sample specific Quality Control data (i.e. Surrogate Spike Recovery) is reported at the end of the target analyte list for each individual sample, followed by the Laboratory Batch Quality Control at the end of each parameter. If a sample was re-analyzed or re-extracted due to a required quality control corrective action and if both sets of data are reported, the Laboratory ID of the re-analysis or re-extraction is designated with an "R" or "RE", respectively. When multiple Batch Quality Control elements are reported (e.g. more than one LCS), the associated samples for each element are noted in the grey shaded header line of each data table. Any Laboratory Batch, Sample Specific % recovery or RPD value that is outside the listed Acceptance Criteria is bolded in the report. All specific QC information is also incorporated in the Data Usability format of our Data Merger tool where it can be reviewed along with any associated usability implications. Soil/sediments, solids and tissues are reported on a dry weight basis unless otherwise noted. Definitions of all data qualifiers and acronyms used in this report are provided in the Glossary located at the back of the report.

In reference to questions H (CAM) or 4 (RCP) when "NO" is checked, the performance criteria for CAM and RCP methods allow for some quality control failures to occur and still be within method compliance. In these instances the specific failure is not narrated but noted in the associated QC table. The information is also incorporated in the Data Usability format of our Data Merger tool where it can be reviewed along with any associated usability implications.

Please see the associated ADEx data file for a comparison of laboratory reporting limits that were achieved with the regulatory Numerical Standards requested on the Chain of Custody.

HOLD POLICY
For samples submitted on hold, Alpha's policy is to hold samples (with the exception of Air canisters) free of charge for 21 calendar days from the date the project is completed. After 21 calendar days, we will dispose of all samples submitted including those put on hold unless you have contacted your Client Service Representative and made arrangements for Alpha to continue to hold the samples. Air canisters will be disposed after 3 business days from the date the project is completed.

Please contact Client Services at 800-624-9220 with any questions.

Project Name:	MANHATTAN WEST NE TOWER	**Lab Number:**	L1502049
Project Number:	14-7469	**Report Date:**	02/06/15

Case Narrative (continued)

Volatile Organics in Air

Canisters were released from the laboratory on January 29, 2015. The canister certification results are provided as an addendum.

Samples L1502049-01, -02 and WG760604-5 Duplicate have elevated detection limits due to the dilution required by the elevated concentrations of target compounds in the samples.

Samples L1502049-01, -05, and WG760604-5 Duplicate The presence of 2,2,4-Trimethylpentane could not be determined in these samples due to a non-target compound interfering with the identification and quantification of this compound.

Samples L1502049-02 The presence of Acetone could not be determined in this sample due to a non-target compound interfering with the identification and quantification of this compound.

Samples L1502049-03, -06, and -07 results for Acetone should be considered estimated due to co-elution with a non-target peak.

The sample designated WCD-SV-01 (L1502049-01) had a RPD for the pre- and post-flow controller calibration check (29% RPD) that was outside of the control limit (20% RPD). The initial flow rate for the flow controller was 17.6 mL/minute; the final flow rate was 23.5 mL/minute. The final pressure recorded by the laboratory of the associated canister was 1.4 inches of mercury.

The sample designated WCD-SV-02 (L1502049-02) had a RPD for the pre- and post-flow controller calibration check (25% RPD) that was outside of the control limit (20% RPD). The initial flow rate for the flow controller was 17.7 mL/minute; the final flow rate was 22.8 mL/minute. The final pressure recorded by the laboratory of the associated canister was -3.5 inches of mercury.

Project Name: MANHATTAN WEST NE TOWER **Lab Number:** L1502049
Project Number: 14-7469 **Report Date:** 02/06/15

Case Narrative (continued)

The sample designated WCD-SV-03 (L1502049-03) had a RPD for the pre- and post-flow controller calibration check (22% RPD) that was outside of the control limit (20% RPD). The initial flow rate for the flow controller was 17.8 mL/minute; the final flow rate was 22.3 mL/minute. The final pressure recorded by the laboratory of the associated canister was 1.5 inches of mercury.

The sample designated WCD-SV-05 (L1502049-05) had a RPD for the pre- and post-flow controller calibration check (25% RPD) that was outside of the control limit (20% RPD). The initial flow rate for the flow controller was 17.4 mL/minute; the final flow rate was 22.4 mL/minute. The final pressure recorded by the laboratory of the associated canister was -2.3 inches of mercury.

The sample designated WCD-SV-06 (L1502049-06) had a RPD for the pre- and post-flow controller calibration check (26% RPD) that was outside of the control limit (20% RPD). The initial flow rate for the flow controller was 17.7 mL/minute; the final flow rate was 22.9 mL/minute. The final pressure recorded by the laboratory of the associated canister was -3.4 inches of mercury.

The sample designated WCD-SV-07 (L1502049-07) had a RPD for the pre- and post-flow controller calibration check (22% RPD) that was outside of the control limit (20% RPD). The initial flow rate for the flow controller was 17.5 mL/minute; the final flow rate was 21.9 mL/minute. The final pressure recorded by the laboratory of the associated canister was -3.3 inches of mercury.

I, the undersigned, attest under the pains and penalties of perjury that, to the best of my knowledge and belief and based upon my personal inquiry of those responsible for providing the information contained in this analytical report, such information is accurate and complete. This certificate of analysis is not complete unless this page accompanies any and all pages of this report.

Authorized Signature: Christopher J. Anderson

Title: Technical Director/Representative Date: 02/06/15

AIR

Project Name: MANHATTAN WEST NE TOWER
Project Number: 14-7469
Lab Number: L1502049
Report Date: 02/06/15

SAMPLE RESULTS

Lab ID: L1502049-01 D
Client ID: WCD-SV-01
Sample Location: 371 9TH AVE, NY, NY
Matrix: Soil_Vapor
Anaytical Method: 48,TO-15-SIM
Analytical Date: 02/04/15 17:26
Analyst: RY

Date Collected: 01/30/15 11:50
Date Received: 01/30/15
Field Prep: Not Specified

Parameter	ppbV Results	ppbV RL	ppbV MDL	ug/m3 Results	ug/m3 RL	ug/m3 MDL	Qualifier	Dilution Factor
Volatile Organics in Air by SIM - Mansfield Lab								
Dichlorodifluoromethane	ND	0.500	--	ND	2.47	--		10
Chloromethane	ND	5.00	--	ND	10.3	--		10
Freon-114	ND	0.500	--	ND	3.49	--		10
Vinyl chloride	ND	0.200	--	ND	0.511	--		10
1,3-Butadiene	0.740	0.200	--	1.64	0.442	--		10
Bromomethane	ND	0.200	--	ND	0.777	--		10
Chloroethane	ND	0.200	--	ND	0.528	--		10
Ethanol	ND	25.0	--	ND	47.1	--		10
Vinyl bromide	ND	2.00	--	ND	8.74	--		10
Acetone	81.6	20.0	--	194	47.5	--		10
Trichlorofluoromethane	ND	0.500	--	ND	2.81	--		10
Isopropanol	ND	5.00	--	ND	12.3	--		10
1,1-Dichloroethene	ND	0.200	--	ND	0.793	--		10
Methylene chloride	ND	10.0	--	ND	34.7	--		10
3-Chloropropene	ND	2.00	--	ND	6.26	--		10
Carbon disulfide	5.52	2.00	--	17.2	6.23	--		10
Freon-113	ND	0.500	--	ND	3.83	--		10
trans-1,2-Dichloroethene	ND	0.200	--	ND	0.793	--		10
1,1-Dichloroethane	ND	0.200	--	ND	0.809	--		10
Methyl tert butyl ether	ND	0.200	--	ND	0.721	--		10
2-Butanone	7.83	5.00	--	23.1	14.7	--		10
cis-1,2-Dichloroethene	ND	0.200	--	ND	0.793	--		10
Ethyl Acetate	ND	5.00	--	ND	18.0	--		10
Chloroform	2.17	0.200	--	10.6	0.977	--		10

Project Name: MANHATTAN WEST NE TOWER
Project Number: 14-7469
Lab Number: L1502049
Report Date: 02/06/15

SAMPLE RESULTS

Lab ID: L1502049-01 D
Client ID: WCD-SV-01
Sample Location: 371 9TH AVE, NY, NY

Date Collected: 01/30/15 11:50
Date Received: 01/30/15
Field Prep: Not Specified

Parameter	ppbV Results	ppbV RL	ppbV MDL	ug/m3 Results	ug/m3 RL	ug/m3 MDL	Qualifier	Dilution Factor
Volatile Organics in Air by SIM - Mansfield Lab								
Tetrahydrofuran	ND	2.00	--	ND	5.90	--		10
1,2-Dichloroethane	ND	0.200	--	ND	0.809	--		10
n-Hexane	61.7	2.00	--	217	7.05	--		10
1,1,1-Trichloroethane	ND	0.200	--	ND	1.09	--		10
Benzene	3.33	1.00	--	10.6	3.19	--		10
Carbon tetrachloride	ND	0.200	--	ND	1.26	--		10
Cyclohexane	30.2	2.00	--	104	6.88	--		10
1,2-Dichloropropane	ND	0.200	--	ND	0.924	--		10
Bromodichloromethane	ND	0.200	--	ND	1.34	--		10
1,4-Dioxane	ND	1.00	--	ND	3.60	--		10
Trichloroethene	3.69	0.200	--	19.8	1.07	--		10
2,2,4-Trimethylpentane	ND	2.00	--	ND	9.34	--		10
Heptane	260	2.00	--	1070	8.20	--		10
cis-1,3-Dichloropropene	ND	0.200	--	ND	0.908	--		10
4-Methyl-2-pentanone	ND	5.00	--	ND	20.5	--		10
trans-1,3-Dichloropropene	ND	0.200	--	ND	0.908	--		10
1,1,2-Trichloroethane	ND	0.200	--	ND	1.09	--		10
Toluene	56.1	0.500	--	211	1.88	--		10
2-Hexanone	ND	2.00	--	ND	8.20	--		10
Dibromochloromethane	ND	0.200	--	ND	1.70	--		10
1,2-Dibromoethane	ND	0.200	--	ND	1.54	--		10
Tetrachloroethene	2.44	0.200	--	16.5	1.36	--		10
Chlorobenzene	ND	0.200	--	ND	0.921	--		10
Ethylbenzene	82.9	0.200	--	360	0.869	--		10
p/m-Xylene	662	0.400	--	2880	1.74	--		10
Bromoform	ND	0.200	--	ND	2.07	--		10
Styrene	ND	0.200	--	ND	0.852	--		10
1,1,2,2-Tetrachloroethane	ND	0.200	--	ND	1.37	--		10

Project Name: MANHATTAN WEST NE TOWER
Project Number: 14-7469
Lab Number: L1502049
Report Date: 02/06/15

SAMPLE RESULTS

Lab ID: L1502049-01 D
Client ID: WCD-SV-01
Sample Location: 371 9TH AVE, NY, NY
Date Collected: 01/30/15 11:50
Date Received: 01/30/15
Field Prep: Not Specified

Parameter	ppbV Results	ppbV RL	ppbV MDL	ug/m3 Results	ug/m3 RL	ug/m3 MDL	Qualifier	Dilution Factor
Volatile Organics in Air by SIM - Mansfield Lab								
o-Xylene	286	0.200	--	1240	0.869	--		10
4-Ethyltoluene	153	0.200	--	752	0.983	--		10
1,3,5-Trimethybenzene	278	0.200	--	1370	0.983	--		10
1,2,4-Trimethylbenzene	467	0.200	--	2300	0.983	--		10
Benzyl chloride	ND	2.00	--	ND	10.4	--		10
1,3-Dichlorobenzene	ND	0.200	--	ND	1.20	--		10
1,4-Dichlorobenzene	ND	0.200	--	ND	1.20	--		10
1,2-Dichlorobenzene	ND	0.200	--	ND	1.20	--		10
1,2,4-Trichlorobenzene	ND	0.500	--	ND	3.71	--		10
Hexachlorobutadiene	ND	0.500	--	ND	5.33	--		10

Internal Standard	% Recovery	Qualifier	Acceptance Criteria
1,4-difluorobenzene	97		60-140
bromochloromethane	95		60-140
chlorobenzene-d5	113		60-140

Project Name: MANHATTAN WEST NE TOWER
Project Number: 14-7469
Lab Number: L1502049
Report Date: 02/06/15

SAMPLE RESULTS

Lab ID: L1502049-02 D
Client ID: WCD-SV-02
Sample Location: 371 9TH AVE, NY, NY
Matrix: Soil_Vapor
Anaytical Method: 48,TO-15-SIM
Analytical Date: 02/04/15 18:30
Analyst: RY

Date Collected: 01/30/15 12:00
Date Received: 01/30/15
Field Prep: Not Specified

Parameter	ppbV Results	ppbV RL	ppbV MDL	ug/m3 Results	ug/m3 RL	ug/m3 MDL	Qualifier	Dilution Factor
Volatile Organics in Air by SIM - Mansfield Lab								
Dichlorodifluoromethane	0.406	0.100	--	2.01	0.494	--		2
Chloromethane	7.11	1.00	--	14.7	2.07	--		2
Freon-114	ND	0.100	--	ND	0.699	--		2
Vinyl chloride	1.61	0.040	--	4.12	0.102	--		2
1,3-Butadiene	1.27	0.040	--	2.81	0.089	--		2
Bromomethane	ND	0.040	--	ND	0.155	--		2
Chloroethane	0.816	0.040	--	2.15	0.106	--		2
Ethanol	ND	5.00	--	ND	9.42	--		2
Vinyl bromide	ND	0.400	--	ND	1.75	--		2
Acetone	ND	4.00	--	ND	9.50	--		2
Trichlorofluoromethane	0.166	0.100	--	0.933	0.562	--		2
Isopropanol	ND	1.00	--	ND	2.46	--		2
1,1-Dichloroethene	ND	0.040	--	ND	0.159	--		2
Methylene chloride	ND	2.00	--	ND	6.95	--		2
3-Chloropropene	ND	0.400	--	ND	1.25	--		2
Carbon disulfide	2.52	0.400	--	7.85	1.25	--		2
Freon-113	ND	0.100	--	ND	0.766	--		2
trans-1,2-Dichloroethene	ND	0.040	--	ND	0.159	--		2
1,1-Dichloroethane	ND	0.040	--	ND	0.162	--		2
Methyl tert butyl ether	ND	0.040	--	ND	0.144	--		2
2-Butanone	ND	1.00	--	ND	2.95	--		2
cis-1,2-Dichloroethene	ND	0.040	--	ND	0.159	--		2
Ethyl Acetate	ND	1.00	--	ND	3.60	--		2
Chloroform	2.08	0.040	--	10.2	0.195	--		2

Project Name: MANHATTAN WEST NE TOWER
Project Number: 14-7469
Lab Number: L1502049
Report Date: 02/06/15

SAMPLE RESULTS

Lab ID: L1502049-02 D
Client ID: WCD-SV-02
Sample Location: 371 9TH AVE, NY, NY

Date Collected: 01/30/15 12:00
Date Received: 01/30/15
Field Prep: Not Specified

Parameter	ppbV Results	ppbV RL	ppbV MDL	ug/m3 Results	ug/m3 RL	ug/m3 MDL	Qualifier	Dilution Factor
Volatile Organics in Air by SIM - Mansfield Lab								
Tetrahydrofuran	ND	0.400	--	ND	1.18	--		2
1,2-Dichloroethane	ND	0.040	--	ND	0.162	--		2
n-Hexane	78.2	0.400	--	276	1.41	--		2
1,1,1-Trichloroethane	0.480	0.040	--	2.62	0.218	--		2
Benzene	2.56	0.200	--	8.18	0.639	--		2
Carbon tetrachloride	0.120	0.040	--	0.755	0.252	--		2
Cyclohexane	2.99	0.400	--	10.3	1.38	--		2
1,2-Dichloropropane	ND	0.040	--	ND	0.185	--		2
Bromodichloromethane	ND	0.040	--	ND	0.268	--		2
1,4-Dioxane	ND	0.200	--	ND	0.721	--		2
Trichloroethene	7.48	0.040	--	40.2	0.215	--		2
2,2,4-Trimethylpentane	40.4	0.400	--	189	1.87	--		2
Heptane	29.7	0.400	--	122	1.64	--		2
cis-1,3-Dichloropropene	ND	0.040	--	ND	0.182	--		2
4-Methyl-2-pentanone	ND	1.00	--	ND	4.10	--		2
trans-1,3-Dichloropropene	ND	0.040	--	ND	0.182	--		2
1,1,2-Trichloroethane	ND	0.040	--	ND	0.218	--		2
Toluene	1.50	0.100	--	5.65	0.377	--		2
2-Hexanone	ND	0.400	--	ND	1.64	--		2
Dibromochloromethane	ND	0.040	--	ND	0.341	--		2
1,2-Dibromoethane	ND	0.040	--	ND	0.307	--		2
Tetrachloroethene	2.02	0.040	--	13.7	0.271	--		2
Chlorobenzene	ND	0.040	--	ND	0.184	--		2
Ethylbenzene	2.07	0.040	--	8.99	0.174	--		2
p/m-Xylene	9.47	0.080	--	41.1	0.347	--		2
Bromoform	ND	0.040	--	ND	0.414	--		2
Styrene	ND	0.040	--	ND	0.170	--		2
1,1,2,2-Tetrachloroethane	ND	0.040	--	ND	0.275	--		2

Project Name: MANHATTAN WEST NE TOWER
Project Number: 14-7469
Lab Number: L1502049
Report Date: 02/06/15

SAMPLE RESULTS

Lab ID: L1502049-02 D
Client ID: WCD-SV-02
Sample Location: 371 9TH AVE, NY, NY

Date Collected: 01/30/15 12:00
Date Received: 01/30/15
Field Prep: Not Specified

Parameter	ppbV Results	ppbV RL	ppbV MDL	ug/m3 Results	ug/m3 RL	ug/m3 MDL	Qualifier	Dilution Factor
Volatile Organics in Air by SIM - Mansfield Lab								
o-Xylene	2.18	0.040	--	9.47	0.174	--		2
4-Ethyltoluene	0.184	0.040	--	0.905	0.197	--		2
1,3,5-Trimethybenzene	0.340	0.040	--	1.67	0.197	--		2
1,2,4-Trimethylbenzene	0.522	0.040	--	2.57	0.197	--		2
Benzyl chloride	ND	0.400	--	ND	2.07	--		2
1,3-Dichlorobenzene	ND	0.040	--	ND	0.240	--		2
1,4-Dichlorobenzene	ND	0.040	--	ND	0.240	--		2
1,2-Dichlorobenzene	ND	0.040	--	ND	0.240	--		2
1,2,4-Trichlorobenzene	ND	0.100	--	ND	0.742	--		2
Hexachlorobutadiene	ND	0.100	--	ND	1.07	--		2

Internal Standard	% Recovery	Qualifier	Acceptance Criteria
1,4-difluorobenzene	84		60-140
bromochloromethane	88		60-140
chlorobenzene-d5	93		60-140

Project Name: MANHATTAN WEST NE TOWER
Project Number: 14-7469
Lab Number: L1502049
Report Date: 02/06/15

SAMPLE RESULTS

Lab ID: L1502049-03
Client ID: WCD-SV-03
Sample Location: 371 9TH AVE, NY, NY
Matrix: Soil_Vapor
Anaytical Method: 48,TO-15-SIM
Analytical Date: 02/04/15 19:02
Analyst: RY

Date Collected: 01/30/15 12:45
Date Received: 01/30/15
Field Prep: Not Specified

Parameter	ppbV Results	ppbV RL	ppbV MDL	ug/m3 Results	ug/m3 RL	ug/m3 MDL	Qualifier	Dilution Factor
Volatile Organics in Air by SIM - Mansfield Lab								
Dichlorodifluoromethane	0.442	0.050	--	2.19	0.247	--		1
Chloromethane	ND	0.500	--	ND	1.03	--		1
Freon-114	ND	0.050	--	ND	0.349	--		1
Vinyl chloride	0.063	0.020	--	0.161	0.051	--		1
1,3-Butadiene	0.359	0.020	--	0.794	0.044	--		1
Bromomethane	ND	0.020	--	ND	0.078	--		1
Chloroethane	0.090	0.020	--	0.237	0.053	--		1
Ethanol	ND	2.50	--	ND	4.71	--		1
Vinyl bromide	ND	0.200	--	ND	0.874	--		1
Acetone	13.6	2.00	--	32.3	4.75	--		1
Trichlorofluoromethane	0.252	0.050	--	1.42	0.281	--		1
Isopropanol	ND	0.500	--	ND	1.23	--		1
1,1-Dichloroethene	ND	0.020	--	ND	0.079	--		1
Methylene chloride	1.18	1.00	--	4.10	3.47	--		1
3-Chloropropene	ND	0.200	--	ND	0.626	--		1
Carbon disulfide	0.212	0.200	--	0.660	0.623	--		1
Freon-113	0.075	0.050	--	0.575	0.383	--		1
trans-1,2-Dichloroethene	ND	0.020	--	ND	0.079	--		1
1,1-Dichloroethane	0.030	0.020	--	0.121	0.081	--		1
Methyl tert butyl ether	ND	0.020	--	ND	0.072	--		1
2-Butanone	0.973	0.500	--	2.87	1.47	--		1
cis-1,2-Dichloroethene	0.043	0.020	--	0.170	0.079	--		1
Ethyl Acetate	ND	0.500	--	ND	1.80	--		1
Chloroform	9.53	0.020	--	46.5	0.098	--		1

Project Name: MANHATTAN WEST NE TOWER
Project Number: 14-7469
Lab Number: L1502049
Report Date: 02/06/15

SAMPLE RESULTS

Lab ID: L1502049-03
Client ID: WCD-SV-03
Sample Location: 371 9TH AVE, NY, NY
Date Collected: 01/30/15 12:45
Date Received: 01/30/15
Field Prep: Not Specified

Parameter	ppbV Results	ppbV RL	ppbV MDL	ug/m3 Results	ug/m3 RL	ug/m3 MDL	Qualifier	Dilution Factor
Volatile Organics in Air by SIM - Mansfield Lab								
Tetrahydrofuran	ND	0.200	--	ND	0.590	--		1
1,2-Dichloroethane	ND	0.020	--	ND	0.081	--		1
n-Hexane	2.17	0.200	--	7.65	0.705	--		1
1,1,1-Trichloroethane	0.056	0.020	--	0.306	0.109	--		1
Benzene	1.22	0.100	--	3.90	0.319	--		1
Carbon tetrachloride	0.087	0.020	--	0.547	0.126	--		1
Cyclohexane	0.901	0.200	--	3.10	0.688	--		1
1,2-Dichloropropane	ND	0.020	--	ND	0.092	--		1
Bromodichloromethane	0.283	0.020	--	1.90	0.134	--		1
1,4-Dioxane	ND	0.100	--	ND	0.360	--		1
Trichloroethene	0.484	0.020	--	2.60	0.107	--		1
2,2,4-Trimethylpentane	0.917	0.200	--	4.28	0.934	--		1
Heptane	1.33	0.200	--	5.45	0.820	--		1
cis-1,3-Dichloropropene	ND	0.020	--	ND	0.091	--		1
4-Methyl-2-pentanone	ND	0.500	--	ND	2.05	--		1
trans-1,3-Dichloropropene	ND	0.020	--	ND	0.091	--		1
1,1,2-Trichloroethane	ND	0.020	--	ND	0.109	--		1
Toluene	3.39	0.050	--	12.8	0.188	--		1
2-Hexanone	ND	0.200	--	ND	0.820	--		1
Dibromochloromethane	ND	0.020	--	ND	0.170	--		1
1,2-Dibromoethane	ND	0.020	--	ND	0.154	--		1
Tetrachloroethene	1.45	0.020	--	9.83	0.136	--		1
Chlorobenzene	ND	0.020	--	ND	0.092	--		1
Ethylbenzene	3.18	0.020	--	13.8	0.087	--		1
p/m-Xylene	19.4	0.040	--	84.3	0.174	--		1
Bromoform	ND	0.020	--	ND	0.207	--		1
Styrene	ND	0.020	--	ND	0.085	--		1
1,1,2,2-Tetrachloroethane	ND	0.020	--	ND	0.137	--		1

Project Name: MANHATTAN WEST NE TOWER
Project Number: 14-7469
Lab Number: L1502049
Report Date: 02/06/15

SAMPLE RESULTS

Lab ID: L1502049-03
Client ID: WCD-SV-03
Sample Location: 371 9TH AVE, NY, NY
Date Collected: 01/30/15 12:45
Date Received: 01/30/15
Field Prep: Not Specified

Parameter	ppbV Results	ppbV RL	ppbV MDL	ug/m3 Results	ug/m3 RL	ug/m3 MDL	Qualifier	Dilution Factor
Volatile Organics in Air by SIM - Mansfield Lab								
o-Xylene	1.95	0.020	--	8.47	0.087	--		1
4-Ethyltoluene	0.162	0.020	--	0.796	0.098	--		1
1,3,5-Trimethybenzene	0.192	0.020	--	0.944	0.098	--		1
1,2,4-Trimethylbenzene	0.525	0.020	--	2.58	0.098	--		1
Benzyl chloride	ND	0.200	--	ND	1.04	--		1
1,3-Dichlorobenzene	ND	0.020	--	ND	0.120	--		1
1,4-Dichlorobenzene	ND	0.020	--	ND	0.120	--		1
1,2-Dichlorobenzene	ND	0.020	--	ND	0.120	--		1
1,2,4-Trichlorobenzene	ND	0.050	--	ND	0.371	--		1
Hexachlorobutadiene	ND	0.050	--	ND	0.533	--		1

Internal Standard	% Recovery	Qualifier	Acceptance Criteria
1,4-difluorobenzene	88		60-140
bromochloromethane	91		60-140
chlorobenzene-d5	91		60-140

Project Name: MANHATTAN WEST NE TOWER
Project Number: 14-7469
Lab Number: L1502049
Report Date: 02/06/15

SAMPLE RESULTS

Lab ID: L1502049-04
Client ID: WCD-SV-04
Sample Location: 371 9TH AVE, NY, NY
Matrix: Soil_Vapor
Anaytical Method: 48,TO-15-SIM
Analytical Date: 02/04/15 19:34
Analyst: RY

Date Collected: 01/30/15 12:45
Date Received: 01/30/15
Field Prep: Not Specified

Parameter	ppbV Results	ppbV RL	ppbV MDL	ug/m3 Results	ug/m3 RL	ug/m3 MDL	Qualifier	Dilution Factor
Volatile Organics in Air by SIM - Mansfield Lab								
Dichlorodifluoromethane	0.387	0.050	--	1.91	0.247	--		1
Chloromethane	0.649	0.500	--	1.34	1.03	--		1
Freon-114	ND	0.050	--	ND	0.349	--		1
Vinyl chloride	ND	0.020	--	ND	0.051	--		1
1,3-Butadiene	0.083	0.020	--	0.184	0.044	--		1
Bromomethane	ND	0.020	--	ND	0.078	--		1
Chloroethane	ND	0.020	--	ND	0.053	--		1
Ethanol	5.92	2.50	--	11.2	4.71	--		1
Vinyl bromide	ND	0.200	--	ND	0.874	--		1
Acetone	5.00	2.00	--	11.9	4.75	--		1
Trichlorofluoromethane	0.240	0.050	--	1.35	0.281	--		1
Isopropanol	ND	0.500	--	ND	1.23	--		1
1,1-Dichloroethene	ND	0.020	--	ND	0.079	--		1
Methylene chloride	ND	1.00	--	ND	3.47	--		1
3-Chloropropene	ND	0.200	--	ND	0.626	--		1
Carbon disulfide	ND	0.200	--	ND	0.623	--		1
Freon-113	0.082	0.050	--	0.628	0.383	--		1
trans-1,2-Dichloroethene	ND	0.020	--	ND	0.079	--		1
1,1-Dichloroethane	ND	0.020	--	ND	0.081	--		1
Methyl tert butyl ether	ND	0.020	--	ND	0.072	--		1
2-Butanone	ND	0.500	--	ND	1.47	--		1
cis-1,2-Dichloroethene	ND	0.020	--	ND	0.079	--		1
Ethyl Acetate	ND	0.500	--	ND	1.80	--		1
Chloroform	0.884	0.020	--	4.32	0.098	--		1

Project Name: MANHATTAN WEST NE TOWER
Project Number: 14-7469
Lab Number: L1502049
Report Date: 02/06/15

SAMPLE RESULTS

Lab ID: L1502049-04
Client ID: WCD-SV-04
Sample Location: 371 9TH AVE, NY, NY
Date Collected: 01/30/15 12:45
Date Received: 01/30/15
Field Prep: Not Specified

Parameter	ppbV Results	ppbV RL	ppbV MDL	ug/m3 Results	ug/m3 RL	ug/m3 MDL	Qualifier	Dilution Factor
Volatile Organics in Air by SIM - Mansfield Lab								
Tetrahydrofuran	ND	0.200	--	ND	0.590	--		1
1,2-Dichloroethane	ND	0.020	--	ND	0.081	--		1
n-Hexane	0.214	0.200	--	0.754	0.705	--		1
1,1,1-Trichloroethane	ND	0.020	--	ND	0.109	--		1
Benzene	0.403	0.100	--	1.29	0.319	--		1
Carbon tetrachloride	0.071	0.020	--	0.447	0.126	--		1
Cyclohexane	ND	0.200	--	ND	0.688	--		1
1,2-Dichloropropane	ND	0.020	--	ND	0.092	--		1
Bromodichloromethane	0.037	0.020	--	0.248	0.134	--		1
1,4-Dioxane	ND	0.100	--	ND	0.360	--		1
Trichloroethene	0.026	0.020	--	0.140	0.107	--		1
2,2,4-Trimethylpentane	ND	0.200	--	ND	0.934	--		1
Heptane	ND	0.200	--	ND	0.820	--		1
cis-1,3-Dichloropropene	ND	0.020	--	ND	0.091	--		1
4-Methyl-2-pentanone	ND	0.500	--	ND	2.05	--		1
trans-1,3-Dichloropropene	ND	0.020	--	ND	0.091	--		1
1,1,2-Trichloroethane	ND	0.020	--	ND	0.109	--		1
Toluene	0.537	0.050	--	2.02	0.188	--		1
2-Hexanone	ND	0.200	--	ND	0.820	--		1
Dibromochloromethane	ND	0.020	--	ND	0.170	--		1
1,2-Dibromoethane	ND	0.020	--	ND	0.154	--		1
Tetrachloroethene	0.092	0.020	--	0.624	0.136	--		1
Chlorobenzene	ND	0.020	--	ND	0.092	--		1
Ethylbenzene	0.196	0.020	--	0.851	0.087	--		1
p/m-Xylene	0.814	0.040	--	3.54	0.174	--		1
Bromoform	ND	0.020	--	ND	0.207	--		1
Styrene	0.020	0.020	--	0.085	0.085	--		1
1,1,2,2-Tetrachloroethane	ND	0.020	--	ND	0.137	--		1

Project Name: MANHATTAN WEST NE TOWER
Project Number: 14-7469
Lab Number: L1502049
Report Date: 02/06/15

SAMPLE RESULTS

Lab ID: L1502049-04
Client ID: WCD-SV-04
Sample Location: 371 9TH AVE, NY, NY
Date Collected: 01/30/15 12:45
Date Received: 01/30/15
Field Prep: Not Specified

Parameter	ppbV Results	ppbV RL	ppbV MDL	ug/m3 Results	ug/m3 RL	ug/m3 MDL	Qualifier	Dilution Factor
Volatile Organics in Air by SIM - Mansfield Lab								
o-Xylene	0.264	0.020	--	1.15	0.087	--		1
4-Ethyltoluene	0.087	0.020	--	0.428	0.098	--		1
1,3,5-Trimethybenzene	0.127	0.020	--	0.624	0.098	--		1
1,2,4-Trimethylbenzene	0.543	0.020	--	2.67	0.098	--		1
Benzyl chloride	ND	0.200	--	ND	1.04	--		1
1,3-Dichlorobenzene	ND	0.020	--	ND	0.120	--		1
1,4-Dichlorobenzene	ND	0.020	--	ND	0.120	--		1
1,2-Dichlorobenzene	ND	0.020	--	ND	0.120	--		1
1,2,4-Trichlorobenzene	ND	0.050	--	ND	0.371	--		1
Hexachlorobutadiene	ND	0.050	--	ND	0.533	--		1

Internal Standard	% Recovery	Qualifier	Acceptance Criteria
1,4-difluorobenzene	83		60-140
bromochloromethane	84		60-140
chlorobenzene-d5	91		60-140

Project Name: MANHATTAN WEST NE TOWER
Project Number: 14-7469
Lab Number: L1502049
Report Date: 02/06/15

SAMPLE RESULTS

Lab ID: L1502049-05
Client ID: WCD-SV-05
Sample Location: 371 9TH AVE, NY, NY
Matrix: Soil_Vapor
Anaytical Method: 48,TO-15-SIM
Analytical Date: 02/04/15 20:06
Analyst: RY

Date Collected: 01/30/15 13:37
Date Received: 01/30/15
Field Prep: Not Specified

Parameter	ppbV Results	ppbV RL	ppbV MDL	ug/m3 Results	ug/m3 RL	ug/m3 MDL	Qualifier	Dilution Factor
Volatile Organics in Air by SIM - Mansfield Lab								
Dichlorodifluoromethane	0.418	0.050	--	2.07	0.247	--		1
Chloromethane	0.560	0.500	--	1.16	1.03	--		1
Freon-114	ND	0.050	--	ND	0.349	--		1
Vinyl chloride	0.061	0.020	--	0.156	0.051	--		1
1,3-Butadiene	0.308	0.020	--	0.681	0.044	--		1
Bromomethane	ND	0.020	--	ND	0.078	--		1
Chloroethane	0.155	0.020	--	0.409	0.053	--		1
Ethanol	3.09	2.50	--	5.82	4.71	--		1
Vinyl bromide	ND	0.200	--	ND	0.874	--		1
Acetone	50.5	2.00	--	120	4.75	--		1
Trichlorofluoromethane	0.270	0.050	--	1.52	0.281	--		1
Isopropanol	ND	0.500	--	ND	1.23	--		1
1,1-Dichloroethene	ND	0.020	--	ND	0.079	--		1
Methylene chloride	1.13	1.00	--	3.93	3.47	--		1
3-Chloropropene	ND	0.200	--	ND	0.626	--		1
Carbon disulfide	0.482	0.200	--	1.50	0.623	--		1
Freon-113	0.087	0.050	--	0.667	0.383	--		1
trans-1,2-Dichloroethene	ND	0.020	--	ND	0.079	--		1
1,1-Dichloroethane	ND	0.020	--	ND	0.081	--		1
Methyl tert butyl ether	ND	0.020	--	ND	0.072	--		1
2-Butanone	4.30	0.500	--	12.7	1.47	--		1
cis-1,2-Dichloroethene	ND	0.020	--	ND	0.079	--		1
Ethyl Acetate	ND	0.500	--	ND	1.80	--		1
Chloroform	15.2	0.020	--	74.2	0.098	--		1

Project Name: MANHATTAN WEST NE TOWER
Project Number: 14-7469
Lab Number: L1502049
Report Date: 02/06/15

SAMPLE RESULTS

Lab ID: L1502049-05
Client ID: WCD-SV-05
Sample Location: 371 9TH AVE, NY, NY
Date Collected: 01/30/15 13:37
Date Received: 01/30/15
Field Prep: Not Specified

Parameter	ppbV Results	ppbV RL	ppbV MDL	ug/m3 Results	ug/m3 RL	ug/m3 MDL	Qualifier	Dilution Factor
Volatile Organics in Air by SIM - Mansfield Lab								
Tetrahydrofuran	ND	0.200	--	ND	0.590	--		1
1,2-Dichloroethane	ND	0.020	--	ND	0.081	--		1
n-Hexane	1.82	0.200	--	6.41	0.705	--		1
1,1,1-Trichloroethane	0.026	0.020	--	0.142	0.109	--		1
Benzene	1.37	0.100	--	4.38	0.319	--		1
Carbon tetrachloride	0.133	0.020	--	0.837	0.126	--		1
Cyclohexane	0.866	0.200	--	2.98	0.688	--		1
1,2-Dichloropropane	ND	0.020	--	ND	0.092	--		1
Bromodichloromethane	0.294	0.020	--	1.97	0.134	--		1
1,4-Dioxane	ND	0.100	--	ND	0.360	--		1
Trichloroethene	0.307	0.020	--	1.65	0.107	--		1
2,2,4-Trimethylpentane	ND	0.200	--	ND	0.934	--		1
Heptane	1.17	0.200	--	4.79	0.820	--		1
cis-1,3-Dichloropropene	ND	0.020	--	ND	0.091	--		1
4-Methyl-2-pentanone	ND	0.500	--	ND	2.05	--		1
trans-1,3-Dichloropropene	ND	0.020	--	ND	0.091	--		1
1,1,2-Trichloroethane	ND	0.020	--	ND	0.109	--		1
Toluene	4.11	0.050	--	15.5	0.188	--		1
2-Hexanone	ND	0.200	--	ND	0.820	--		1
Dibromochloromethane	ND	0.020	--	ND	0.170	--		1
1,2-Dibromoethane	ND	0.020	--	ND	0.154	--		1
Tetrachloroethene	1.51	0.020	--	10.2	0.136	--		1
Chlorobenzene	ND	0.020	--	ND	0.092	--		1
Ethylbenzene	3.82	0.020	--	16.6	0.087	--		1
p/m-Xylene	23.9	0.040	--	104	0.174	--		1
Bromoform	ND	0.020	--	ND	0.207	--		1
Styrene	ND	0.020	--	ND	0.085	--		1
1,1,2,2-Tetrachloroethane	ND	0.020	--	ND	0.137	--		1

Project Name: MANHATTAN WEST NE TOWER
Project Number: 14-7469
Lab Number: L1502049
Report Date: 02/06/15

SAMPLE RESULTS

Lab ID: L1502049-05
Client ID: WCD-SV-05
Sample Location: 371 9TH AVE, NY, NY
Date Collected: 01/30/15 13:37
Date Received: 01/30/15
Field Prep: Not Specified

Parameter	ppbV Results	ppbV RL	ppbV MDL	ug/m3 Results	ug/m3 RL	ug/m3 MDL	Qualifier	Dilution Factor
Volatile Organics in Air by SIM - Mansfield Lab								
o-Xylene	3.17	0.020	--	13.8	0.087	--		1
4-Ethyltoluene	0.229	0.020	--	1.13	0.098	--		1
1,3,5-Trimethybenzene	0.280	0.020	--	1.38	0.098	--		1
1,2,4-Trimethylbenzene	0.781	0.020	--	3.84	0.098	--		1
Benzyl chloride	ND	0.200	--	ND	1.04	--		1
1,3-Dichlorobenzene	ND	0.020	--	ND	0.120	--		1
1,4-Dichlorobenzene	ND	0.020	--	ND	0.120	--		1
1,2-Dichlorobenzene	ND	0.020	--	ND	0.120	--		1
1,2,4-Trichlorobenzene	ND	0.050	--	ND	0.371	--		1
Hexachlorobutadiene	ND	0.050	--	ND	0.533	--		1

Internal Standard	% Recovery	Qualifier	Acceptance Criteria
1,4-difluorobenzene	88		60-140
bromochloromethane	83		60-140
chlorobenzene-d5	90		60-140

Project Name: MANHATTAN WEST NE TOWER
Project Number: 14-7469
Lab Number: L1502049
Report Date: 02/06/15

SAMPLE RESULTS

Lab ID: L1502049-06
Client ID: WCD-SV-06
Sample Location: 371 9TH AVE, NY, NY
Matrix: Soil_Vapor
Anaytical Method: 48,TO-15-SIM
Analytical Date: 02/04/15 20:38
Analyst: RY

Date Collected: 01/30/15 14:35
Date Received: 01/30/15
Field Prep: Not Specified

Parameter	ppbV Results	ppbV RL	ppbV MDL	ug/m3 Results	ug/m3 RL	ug/m3 MDL	Qualifier	Dilution Factor
Volatile Organics in Air by SIM - Mansfield Lab								
Dichlorodifluoromethane	0.342	0.050	--	1.69	0.247	--		1
Chloromethane	3.44	0.500	--	7.10	1.03	--		1
Freon-114	ND	0.050	--	ND	0.349	--		1
Vinyl chloride	0.702	0.020	--	1.79	0.051	--		1
1,3-Butadiene	21.4	0.020	--	47.3	0.044	--		1
Bromomethane	0.035	0.020	--	0.136	0.078	--		1
Chloroethane	0.386	0.020	--	1.02	0.053	--		1
Ethanol	ND	2.50	--	ND	4.71	--		1
Vinyl bromide	ND	0.200	--	ND	0.874	--		1
Acetone	19.5	2.00	--	46.3	4.75	--		1
Trichlorofluoromethane	0.384	0.050	--	2.16	0.281	--		1
Isopropanol	ND	0.500	--	ND	1.23	--		1
1,1-Dichloroethene	ND	0.020	--	ND	0.079	--		1
Methylene chloride	ND	1.00	--	ND	3.47	--		1
3-Chloropropene	ND	0.200	--	ND	0.626	--		1
Carbon disulfide	11.6	0.200	--	36.1	0.623	--		1
Freon-113	0.086	0.050	--	0.659	0.383	--		1
trans-1,2-Dichloroethene	ND	0.020	--	ND	0.079	--		1
1,1-Dichloroethane	0.040	0.020	--	0.162	0.081	--		1
Methyl tert butyl ether	ND	0.020	--	ND	0.072	--		1
2-Butanone	2.83	0.500	--	8.35	1.47	--		1
cis-1,2-Dichloroethene	0.069	0.020	--	0.274	0.079	--		1
Ethyl Acetate	ND	0.500	--	ND	1.80	--		1
Chloroform	5.83	0.020	--	28.5	0.098	--		1

Project Name: MANHATTAN WEST NE TOWER
Project Number: 14-7469
Lab Number: L1502049
Report Date: 02/06/15

SAMPLE RESULTS

Lab ID: L1502049-06
Client ID: WCD-SV-06
Sample Location: 371 9TH AVE, NY, NY
Date Collected: 01/30/15 14:35
Date Received: 01/30/15
Field Prep: Not Specified

Parameter	ppbV Results	ppbV RL	ppbV MDL	ug/m3 Results	ug/m3 RL	ug/m3 MDL	Qualifier	Dilution Factor
Volatile Organics in Air by SIM - Mansfield Lab								
Tetrahydrofuran	ND	0.200	--	ND	0.590	--		1
1,2-Dichloroethane	ND	0.020	--	ND	0.081	--		1
n-Hexane	5.30	0.200	--	18.7	0.705	--		1
1,1,1-Trichloroethane	0.501	0.020	--	2.73	0.109	--		1
Benzene	8.05	0.100	--	25.7	0.319	--		1
Carbon tetrachloride	0.067	0.020	--	0.421	0.126	--		1
Cyclohexane	0.589	0.200	--	2.03	0.688	--		1
1,2-Dichloropropane	ND	0.020	--	ND	0.092	--		1
Bromodichloromethane	ND	0.020	--	ND	0.134	--		1
1,4-Dioxane	ND	0.100	--	ND	0.360	--		1
Trichloroethene	17.8	0.020	--	95.7	0.107	--		1
2,2,4-Trimethylpentane	ND	0.200	--	ND	0.934	--		1
Heptane	3.19	0.200	--	13.1	0.820	--		1
cis-1,3-Dichloropropene	ND	0.020	--	ND	0.091	--		1
4-Methyl-2-pentanone	ND	0.500	--	ND	2.05	--		1
trans-1,3-Dichloropropene	ND	0.020	--	ND	0.091	--		1
1,1,2-Trichloroethane	ND	0.020	--	ND	0.109	--		1
Toluene	8.00	0.050	--	30.1	0.188	--		1
2-Hexanone	ND	0.200	--	ND	0.820	--		1
Dibromochloromethane	ND	0.020	--	ND	0.170	--		1
1,2-Dibromoethane	ND	0.020	--	ND	0.154	--		1
Tetrachloroethene	21.7	0.020	--	147	0.136	--		1
Chlorobenzene	ND	0.020	--	ND	0.092	--		1
Ethylbenzene	18.9	0.020	--	82.1	0.087	--		1
p/m-Xylene	94.4	0.040	--	410	0.174	--		1
Bromoform	ND	0.020	--	ND	0.207	--		1
Styrene	0.668	0.020	--	2.84	0.085	--		1
1,1,2,2-Tetrachloroethane	ND	0.020	--	ND	0.137	--		1

Project Name: MANHATTAN WEST NE TOWER
Project Number: 14-7469
Lab Number: L1502049
Report Date: 02/06/15

SAMPLE RESULTS

Lab ID: L1502049-06
Client ID: WCD-SV-06
Sample Location: 371 9TH AVE, NY, NY
Date Collected: 01/30/15 14:35
Date Received: 01/30/15
Field Prep: Not Specified

Parameter	ppbV Results	ppbV RL	ppbV MDL	ug/m3 Results	ug/m3 RL	ug/m3 MDL	Qualifier	Dilution Factor
Volatile Organics in Air by SIM - Mansfield Lab								
o-Xylene	23.1	0.020	--	100	0.087	--		1
4-Ethyltoluene	2.00	0.020	--	9.83	0.098	--		1
1,3,5-Trimethybenzene	2.60	0.020	--	12.8	0.098	--		1
1,2,4-Trimethylbenzene	5.91	0.020	--	29.1	0.098	--		1
Benzyl chloride	ND	0.200	--	ND	1.04	--		1
1,3-Dichlorobenzene	ND	0.020	--	ND	0.120	--		1
1,4-Dichlorobenzene	0.027	0.020	--	0.162	0.120	--		1
1,2-Dichlorobenzene	0.030	0.020	--	0.180	0.120	--		1
1,2,4-Trichlorobenzene	ND	0.050	--	ND	0.371	--		1
Hexachlorobutadiene	ND	0.050	--	ND	0.533	--		1

Internal Standard	% Recovery	Qualifier	Acceptance Criteria
1,4-difluorobenzene	83		60-140
bromochloromethane	87		60-140
chlorobenzene-d5	93		60-140

Project Name: MANHATTAN WEST NE TOWER
Project Number: 14-7469
Lab Number: L1502049
Report Date: 02/06/15

SAMPLE RESULTS

Lab ID: L1502049-07
Client ID: WCD-SV-07
Sample Location: 371 9TH AVE, NY, NY
Matrix: Soil_Vapor
Anaytical Method: 48,TO-15-SIM
Analytical Date: 02/04/15 21:10
Analyst: RY

Date Collected: 01/30/15 14:25
Date Received: 01/30/15
Field Prep: Not Specified

Parameter	ppbV Results	ppbV RL	ppbV MDL	ug/m3 Results	ug/m3 RL	ug/m3 MDL	Qualifier	Dilution Factor
Volatile Organics in Air by SIM - Mansfield Lab								
Dichlorodifluoromethane	0.252	0.050	--	1.25	0.247	--		1
Chloromethane	4.78	0.500	--	9.87	1.03	--		1
Freon-114	ND	0.050	--	ND	0.349	--		1
Vinyl chloride	1.01	0.020	--	2.58	0.051	--		1
1,3-Butadiene	18.0	0.020	--	39.8	0.044	--		1
Bromomethane	ND	0.020	--	ND	0.078	--		1
Chloroethane	0.555	0.020	--	1.46	0.053	--		1
Ethanol	ND	2.50	--	ND	4.71	--		1
Vinyl bromide	ND	0.200	--	ND	0.874	--		1
Acetone	20.0	2.00	--	47.5	4.75	--		1
Trichlorofluoromethane	0.225	0.050	--	1.26	0.281	--		1
Isopropanol	ND	0.500	--	ND	1.23	--		1
1,1-Dichloroethene	ND	0.020	--	ND	0.079	--		1
Methylene chloride	ND	1.00	--	ND	3.47	--		1
3-Chloropropene	ND	0.200	--	ND	0.626	--		1
Carbon disulfide	2.19	0.200	--	6.82	0.623	--		1
Freon-113	0.076	0.050	--	0.583	0.383	--		1
trans-1,2-Dichloroethene	ND	0.020	--	ND	0.079	--		1
1,1-Dichloroethane	0.033	0.020	--	0.134	0.081	--		1
Methyl tert butyl ether	ND	0.020	--	ND	0.072	--		1
2-Butanone	2.08	0.500	--	6.13	1.47	--		1
cis-1,2-Dichloroethene	0.028	0.020	--	0.111	0.079	--		1
Ethyl Acetate	ND	0.500	--	ND	1.80	--		1
Chloroform	4.78	0.020	--	23.3	0.098	--		1

Project Name: MANHATTAN WEST NE TOWER
Project Number: 14-7469
Lab Number: L1502049
Report Date: 02/06/15

SAMPLE RESULTS

Lab ID: L1502049-07
Client ID: WCD-SV-07
Sample Location: 371 9TH AVE, NY, NY
Date Collected: 01/30/15 14:25
Date Received: 01/30/15
Field Prep: Not Specified

Parameter	ppbV Results	ppbV RL	ppbV MDL	ug/m3 Results	ug/m3 RL	ug/m3 MDL	Qualifier	Dilution Factor
Volatile Organics in Air by SIM - Mansfield Lab								
Tetrahydrofuran	ND	0.200	--	ND	0.590	--		1
1,2-Dichloroethane	ND	0.020	--	ND	0.081	--		1
n-Hexane	9.98	0.200	--	35.2	0.705	--		1
1,1,1-Trichloroethane	0.290	0.020	--	1.58	0.109	--		1
Benzene	5.54	0.100	--	17.7	0.319	--		1
Carbon tetrachloride	0.058	0.020	--	0.365	0.126	--		1
Cyclohexane	0.330	0.200	--	1.14	0.688	--		1
1,2-Dichloropropane	ND	0.020	--	ND	0.092	--		1
Bromodichloromethane	ND	0.020	--	ND	0.134	--		1
1,4-Dioxane	ND	0.100	--	ND	0.360	--		1
Trichloroethene	20.2	0.020	--	109	0.107	--		1
2,2,4-Trimethylpentane	ND	0.200	--	ND	0.934	--		1
Heptane	3.19	0.200	--	13.1	0.820	--		1
cis-1,3-Dichloropropene	ND	0.020	--	ND	0.091	--		1
4-Methyl-2-pentanone	ND	0.500	--	ND	2.05	--		1
trans-1,3-Dichloropropene	ND	0.020	--	ND	0.091	--		1
1,1,2-Trichloroethane	ND	0.020	--	ND	0.109	--		1
Toluene	2.86	0.050	--	10.8	0.188	--		1
2-Hexanone	ND	0.200	--	ND	0.820	--		1
Dibromochloromethane	ND	0.020	--	ND	0.170	--		1
1,2-Dibromoethane	ND	0.020	--	ND	0.154	--		1
Tetrachloroethene	5.26	0.020	--	35.7	0.136	--		1
Chlorobenzene	ND	0.020	--	ND	0.092	--		1
Ethylbenzene	1.27	0.020	--	5.52	0.087	--		1
p/m-Xylene	4.62	0.040	--	20.1	0.174	--		1
Bromoform	ND	0.020	--	ND	0.207	--		1
Styrene	0.166	0.020	--	0.707	0.085	--		1
1,1,2,2-Tetrachloroethane	ND	0.020	--	ND	0.137	--		1

Project Name: MANHATTAN WEST NE TOWER
Project Number: 14-7469
Lab Number: L1502049
Report Date: 02/06/15

SAMPLE RESULTS

Lab ID: L1502049-07
Client ID: WCD-SV-07
Sample Location: 371 9TH AVE, NY, NY
Date Collected: 01/30/15 14:25
Date Received: 01/30/15
Field Prep: Not Specified

Parameter	ppbV Results	ppbV RL	ppbV MDL	ug/m3 Results	ug/m3 RL	ug/m3 MDL	Qualifier	Dilution Factor
Volatile Organics in Air by SIM - Mansfield Lab								
o-Xylene	1.14	0.020	--	4.95	0.087	--		1
4-Ethyltoluene	0.105	0.020	--	0.516	0.098	--		1
1,3,5-Trimethybenzene	0.152	0.020	--	0.747	0.098	--		1
1,2,4-Trimethylbenzene	0.378	0.020	--	1.86	0.098	--		1
Benzyl chloride	ND	0.200	--	ND	1.04	--		1
1,3-Dichlorobenzene	ND	0.020	--	ND	0.120	--		1
1,4-Dichlorobenzene	ND	0.020	--	ND	0.120	--		1
1,2-Dichlorobenzene	ND	0.020	--	ND	0.120	--		1
1,2,4-Trichlorobenzene	ND	0.050	--	ND	0.371	--		1
Hexachlorobutadiene	ND	0.050	--	ND	0.533	--		1

Internal Standard	% Recovery	Qualifier	Acceptance Criteria
1,4-difluorobenzene	89		60-140
bromochloromethane	84		60-140
chlorobenzene-d5	93		60-140

Project Name: MANHATTAN WEST NE TOWER **Lab Number:** L1502049

Project Number: 14-7469 **Report Date:** 02/06/15

Method Blank Analysis
Batch Quality Control

Analytical Method: 48,TO-15-SIM
Analytical Date: 02/04/15 13:53

Parameter	ppbV Results	ppbV RL	ppbV MDL	ug/m3 Results	ug/m3 RL	ug/m3 MDL	Qualifier	Dilution Factor
Volatile Organics in Air by SIM - Mansfield Lab for sample(s): 01-07 Batch: WG760604-4								
Propylene	ND	0.500	--	ND	0.861	--		1
Dichlorodifluoromethane	ND	0.050	--	ND	0.247	--		1
Chloromethane	ND	0.500	--	ND	1.03	--		1
Freon-114	ND	0.050	--	ND	0.349	--		1
Vinyl chloride	ND	0.020	--	ND	0.051	--		1
1,3-Butadiene	ND	0.020	--	ND	0.044	--		1
Bromomethane	ND	0.020	--	ND	0.078	--		1
Chloroethane	ND	0.020	--	ND	0.053	--		1
Ethanol	ND	2.50	--	ND	4.71	--		1
Vinyl bromide	ND	0.200	--	ND	0.874	--		1
Acetone	ND	2.00	--	ND	4.75	--		1
Trichlorofluoromethane	ND	0.050	--	ND	0.281	--		1
Isopropanol	ND	0.500	--	ND	1.23	--		1
1,1-Dichloroethene	ND	0.020	--	ND	0.079	--		1
Methylene chloride	ND	1.00	--	ND	3.47	--		1
3-Chloropropene	ND	0.200	--	ND	0.626	--		1
Carbon disulfide	ND	0.200	--	ND	0.623	--		1
Freon-113	ND	0.050	--	ND	0.383	--		1
trans-1,2-Dichloroethene	ND	0.020	--	ND	0.079	--		1
1,1-Dichloroethane	ND	0.020	--	ND	0.081	--		1
Methyl tert butyl ether	ND	0.020	--	ND	0.072	--		1
Vinyl acetate	ND	0.200	--	ND	0.704	--		1
2-Butanone	ND	0.500	--	ND	1.47	--		1
cis-1,2-Dichloroethene	ND	0.020	--	ND	0.079	--		1
Ethyl Acetate	ND	0.500	--	ND	1.80	--		1

Project Name: MANHATTAN WEST NE TOWER **Lab Number:** L1502049

Project Number: 14-7469 **Report Date:** 02/06/15

Method Blank Analysis
Batch Quality Control

Analytical Method: 48,TO-15-SIM
Analytical Date: 02/04/15 13:53

Parameter	ppbV Results	ppbV RL	ppbV MDL	ug/m3 Results	ug/m3 RL	ug/m3 MDL	Qualifier	Dilution Factor
Volatile Organics in Air by SIM - Mansfield Lab for sample(s): 01-07 Batch: WG760604-4								
Chloroform	ND	0.020	--	ND	0.098	--		1
Tetrahydrofuran	ND	0.200	--	ND	0.590	--		1
1,2-Dichloroethane	ND	0.020	--	ND	0.081	--		1
n-Hexane	ND	0.200	--	ND	0.705	--		1
1,1,1-Trichloroethane	ND	0.020	--	ND	0.109	--		1
Benzene	ND	0.100	--	ND	0.319	--		1
Carbon tetrachloride	ND	0.020	--	ND	0.126	--		1
Cyclohexane	ND	0.200	--	ND	0.688	--		1
1,2-Dichloropropane	ND	0.020	--	ND	0.092	--		1
Bromodichloromethane	ND	0.020	--	ND	0.134	--		1
1,4-Dioxane	ND	0.100	--	ND	0.360	--		1
Trichloroethene	ND	0.020	--	ND	0.107	--		1
2,2,4-Trimethylpentane	ND	0.200	--	ND	0.934	--		1
Heptane	ND	0.200	--	ND	0.820	--		1
cis-1,3-Dichloropropene	ND	0.020	--	ND	0.091	--		1
4-Methyl-2-pentanone	ND	0.500	--	ND	2.05	--		1
trans-1,3-Dichloropropene	ND	0.020	--	ND	0.091	--		1
1,1,2-Trichloroethane	ND	0.020	--	ND	0.109	--		1
Toluene	ND	0.050	--	ND	0.188	--		1
2-Hexanone	ND	0.200	--	ND	0.820	--		1
Dibromochloromethane	ND	0.020	--	ND	0.170	--		1
1,2-Dibromoethane	ND	0.020	--	ND	0.154	--		1
Tetrachloroethene	ND	0.020	--	ND	0.136	--		1
Chlorobenzene	ND	0.020	--	ND	0.092	--		1
Ethylbenzene	ND	0.020	--	ND	0.087	--		1

Project Name: MANHATTAN WEST NE TOWER **Lab Number:** L1502049

Project Number: 14-7469 **Report Date:** 02/06/15

Method Blank Analysis
Batch Quality Control

Analytical Method: 48,TO-15-SIM
Analytical Date: 02/04/15 13:53

Parameter	ppbV Results	ppbV RL	ppbV MDL	ug/m3 Results	ug/m3 RL	ug/m3 MDL	Qualifier	Dilution Factor
Volatile Organics in Air by SIM - Mansfield Lab for sample(s): 01-07 Batch: WG760604-4								
p/m-Xylene	ND	0.040	--	ND	0.174	--		1
Bromoform	ND	0.020	--	ND	0.207	--		1
Styrene	ND	0.020	--	ND	0.085	--		1
1,1,2,2-Tetrachloroethane	ND	0.020	--	ND	0.137	--		1
o-Xylene	ND	0.020	--	ND	0.087	--		1
4-Ethyltoluene	ND	0.020	--	ND	0.098	--		1
1,3,5-Trimethybenzene	ND	0.020	--	ND	0.098	--		1
1,2,4-Trimethylbenzene	ND	0.020	--	ND	0.098	--		1
Benzyl chloride	ND	0.200	--	ND	1.04	--		1
1,3-Dichlorobenzene	ND	0.020	--	ND	0.120	--		1
1,4-Dichlorobenzene	ND	0.020	--	ND	0.120	--		1
1,2-Dichlorobenzene	ND	0.020	--	ND	0.120	--		1
1,2,4-Trichlorobenzene	ND	0.050	--	ND	0.371	--		1
Hexachlorobutadiene	ND	0.050	--	ND	0.533	--		1

Lab Control Sample Analysis
Batch Quality Control

Project Name: MANHATTAN WEST NE TOWER
Project Number: 14-7469
Lab Number: L1502049
Report Date: 02/06/15

Parameter	LCS %Recovery	Qual	LCSD %Recovery	Qual	%Recovery Limits	RPD	Qual	RPD Limits
Volatile Organics in Air by SIM - Mansfield Lab Associated sample(s): 01-07 Batch: WG760604-3								
Propylene	97		-		70-130	-		25
Dichlorodifluoromethane	87		-		70-130	-		25
Chloromethane	90		-		70-130	-		25
1,2-Dichloro-1,1,2,2-tetrafluoroethane	91		-		70-130	-		25
Vinyl chloride	90		-		70-130	-		25
1,3-Butadiene	90		-		70-130	-		25
Bromomethane	90		-		70-130	-		25
Chloroethane	84		-		70-130	-		25
Ethyl Alcohol	88		-		70-130	-		25
Vinyl bromide	89		-		70-130	-		25
Acetone	95		-		70-130	-		25
Trichlorofluoromethane	89		-		70-130	-		25
iso-Propyl Alcohol	96		-		70-130	-		25
Acrylonitrile	78		-		70-130	-		25
1,1-Dichloroethene	87		-		70-130	-		25
Methylene chloride	92		-		70-130	-		25
3-Chloropropene	87		-		70-130	-		25
Carbon disulfide	83		-		70-130	-		25
1,1,2-Trichloro-1,2,2-Trifluoroethane	89		-		70-130	-		25
Halothane	97		-		70-130	-		25
trans-1,2-Dichloroethene	81		-		70-130	-		25

Lab Control Sample Analysis
Batch Quality Control

Project Name: MANHATTAN WEST NE TOWER
Project Number: 14-7469

Lab Number: L1502049
Report Date: 02/06/15

Parameter	LCS %Recovery	Qual	LCSD %Recovery	Qual	%Recovery Limits	RPD	Qual	RPD Limits
Volatile Organics in Air by SIM - Mansfield Lab Associated sample(s): 01-07 Batch: WG760604-3								
1,1-Dichloroethane	88		-		70-130	-		25
Methyl tert butyl ether	85		-		70-130	-		25
Vinyl acetate	107		-		70-130	-		25
2-Butanone	94		-		70-130	-		25
cis-1,2-Dichloroethene	98		-		70-130	-		25
Ethyl Acetate	87		-		70-130	-		25
Chloroform	88		-		70-130	-		25
Tetrahydrofuran	84		-		70-130	-		25
1,2-Dichloroethane	88		-		70-130	-		25
n-Hexane	86		-		70-130	-		25
1,1,1-Trichloroethane	88		-		70-130	-		25
Benzene	88		-		70-130	-		25
Carbon tetrachloride	86		-		70-130	-		25
Cyclohexane	84		-		70-130	-		25
1,2-Dichloropropane	90		-		70-130	-		25
Bromodichloromethane	86		-		70-130	-		25
1,4-Dioxane	96		-		70-130	-		25
Trichloroethene	89		-		70-130	-		25
2,2,4-Trimethylpentane	89		-		70-130	-		25
cis-1,3-Dichloropropene	95		-		70-130	-		25
4-Methyl-2-pentanone	99		-		70-130	-		25

Lab Control Sample Analysis
Batch Quality Control

Project Name: MANHATTAN WEST NE TOWER
Project Number: 14-7469
Lab Number: L1502049
Report Date: 02/06/15

Parameter	LCS %Recovery	Qual	LCSD %Recovery	Qual	%Recovery Limits	RPD	Qual	RPD Limits
Volatile Organics in Air by SIM - Mansfield Lab Associated sample(s): 01-07 Batch: WG760604-3								
trans-1,3-Dichloropropene	83		-		70-130	-		25
1,1,2-Trichloroethane	94		-		70-130	-		25
Toluene	89		-		70-130	-		25
2-Hexanone	104		-		70-130	-		25
Dibromochloromethane	81		-		70-130	-		25
1,2-Dibromoethane	93		-		70-130	-		25
Tetrachloroethene	85		-		70-130	-		25
1,1,1,2-Tetrachloroethane	78		-		70-130	-		25
Chlorobenzene	90		-		70-130	-		25
Ethylbenzene	88		-		70-130	-		25
p/m-Xylene	90		-		70-130	-		25
Bromoform	75		-		70-130	-		25
Styrene	91		-		70-130	-		25
1,1,2,2-Tetrachloroethane	92		-		70-130	-		25
o-Xylene	89		-		70-130	-		25
Isopropylbenzene	86		-		70-130	-		25
4-Ethyltoluene	85		-		70-130	-		25
1,3,5-Trimethylbenzene	89		-		70-130	-		25
1,2,4-Trimethylbenzene	87		-		70-130	-		25
Benzyl chloride	78		-		70-130	-		25
1,3-Dichlorobenzene	92		-		70-130	-		25

Lab Control Sample Analysis
Batch Quality Control

Project Name: MANHATTAN WEST NE TOWER
Project Number: 14-7469

Lab Number: L1502049
Report Date: 02/06/15

Parameter	LCS %Recovery	Qual	LCSD %Recovery	Qual	%Recovery Limits	RPD	Qual	RPD Limits
Volatile Organics in Air by SIM - Mansfield Lab Associated sample(s): 01-07 Batch: WG760604-3								
1,4-Dichlorobenzene	90		-		70-130	-		25
sec-Butylbenzene	84		-		70-130	-		25
p-Isopropyltoluene	78		-		70-130	-		25
1,2-Dichlorobenzene	90		-		70-130	-		25
n-Butylbenzene	90		-		70-130	-		25
1,2,4-Trichlorobenzene	101		-		70-130	-		25
Naphthalene	88		-		70-130	-		25
1,2,3-Trichlorobenzene	99		-		70-130	-		25
Hexachlorobutadiene	94		-		70-130	-		25

Lab Duplicate Analysis
Batch Quality Control

Project Name: MANHATTAN WEST NE TOWER
Project Number: 14-7469

Lab Number: L1502049
Report Date: 02/06/15

Parameter	Native Sample	Duplicate Sample	Units	RPD	Qual	RPD Limits
Volatile Organics in Air by SIM - Mansfield Lab Associated sample(s): 01-07 QC Batch ID: WG760604-5 QC Sample: L1502049-01 Client ID: WCD-SV-01						
Dichlorodifluoromethane	ND	ND	ppbV	NC		25
Chloromethane	ND	ND	ppbV	NC		25
Freon-114	ND	ND	ppbV	NC		25
Vinyl chloride	ND	ND	ppbV	NC		25
1,3-Butadiene	0.740	0.860	ppbV	15		25
Bromomethane	ND	ND	ppbV	NC		25
Chloroethane	ND	ND	ppbV	NC		25
Ethanol	ND	ND	ppbV	NC		25
Vinyl bromide	ND	ND	ppbV	NC		25
Acetone	81.6	98.9	ppbV	19		25
Trichlorofluoromethane	ND	ND	ppbV	NC		25
Isopropanol	ND	ND	ppbV	NC		25
1,1-Dichloroethene	ND	ND	ppbV	NC		25
Methylene chloride	ND	ND	ppbV	NC		25
3-Chloropropene	ND	ND	ppbV	NC		25
Carbon disulfide	5.52	6.47	ppbV	16		25
Freon-113	ND	ND	ppbV	NC		25
trans-1,2-Dichloroethene	ND	ND	ppbV	NC		25
1,1-Dichloroethane	ND	ND	ppbV	NC		25

Lab Duplicate Analysis
Batch Quality Control

Project Name: MANHATTAN WEST NE TOWER
Project Number: 14-7469

Lab Number: L1502049
Report Date: 02/06/15

Parameter	Native Sample	Duplicate Sample	Units	RPD	RPD Limits
Volatile Organics in Air by SIM - Mansfield Lab Associated sample(s): 01-07 QC Batch ID: WG760604-5 QC Sample: L1502049-01 Client ID: WCD-SV-01					
Methyl tert butyl ether	ND	ND	ppbV	NC	25
2-Butanone	7.83	9.19	ppbV	16	25
cis-1,2-Dichloroethene	ND	ND	ppbV	NC	25
Ethyl Acetate	ND	ND	ppbV	NC	25
Chloroform	2.17	2.52	ppbV	15	25
Tetrahydrofuran	ND	ND	ppbV	NC	25
1,2-Dichloroethane	ND	ND	ppbV	NC	25
n-Hexane	61.7	70.3	ppbV	13	25
1,1,1-Trichloroethane	ND	ND	ppbV	NC	25
Benzene	3.33	3.80	ppbV	13	25
Carbon tetrachloride	ND	ND	ppbV	NC	25
Cyclohexane	30.2	34.6	ppbV	14	25
1,2-Dichloropropane	ND	ND	ppbV	NC	25
Bromodichloromethane	ND	ND	ppbV	NC	25
1,4-Dioxane	ND	ND	ppbV	NC	25
Trichloroethene	3.69	4.20	ppbV	13	25
2,2,4-Trimethylpentane	ND	ND	ppbV	NC	25
Heptane	260	295	ppbV	13	25
cis-1,3-Dichloropropene	ND	ND	ppbV	NC	25

Lab Duplicate Analysis
Batch Quality Control

Project Name: MANHATTAN WEST NE TOWER
Project Number: 14-7469

Lab Number: L1502049
Report Date: 02/06/15

Parameter	Native Sample	Duplicate Sample	Units	RPD	RPD Limits
Volatile Organics in Air by SIM - Mansfield Lab Associated sample(s): 01-07 QC Batch ID: WG760604-5 QC Sample: L1502049-01 Client ID: WCD-SV-01					
4-Methyl-2-pentanone	ND	ND	ppbV	NC	25
trans-1,3-Dichloropropene	ND	ND	ppbV	NC	25
1,1,2-Trichloroethane	ND	ND	ppbV	NC	25
Toluene	56.1	59.1	ppbV	5	25
2-Hexanone	ND	ND	ppbV	NC	25
Dibromochloromethane	ND	ND	ppbV	NC	25
1,2-Dibromoethane	ND	ND	ppbV	NC	25
Tetrachloroethene	2.44	2.57	ppbV	5	25
Chlorobenzene	ND	ND	ppbV	NC	25
Ethylbenzene	82.9	87.1	ppbV	5	25
p/m-Xylene	662	699	ppbV	5	25
Bromoform	ND	ND	ppbV	NC	25
Styrene	ND	ND	ppbV	NC	25
1,1,2,2-Tetrachloroethane	ND	ND	ppbV	NC	25
o-Xylene	286	302	ppbV	5	25
4-Ethyltoluene	153	163	ppbV	6	25
1,3,5-Trimethybenzene	278	284	ppbV	2	25
1,2,4-Trimethylbenzene	467	494	ppbV	6	25
Benzyl chloride	ND	ND	ppbV	NC	25

Lab Duplicate Analysis
Batch Quality Control

Project Name: MANHATTAN WEST NE TOWER
Project Number: 14-7469

Lab Number: L1502049
Report Date: 02/06/15

Parameter	Native Sample	Duplicate Sample	Units	RPD	RPD Limits
Volatile Organics in Air by SIM - Mansfield Lab Associated sample(s): 01-07 QC Batch ID: WG760604-5 QC Sample: L1502049-01 Client ID: WCD-SV-01					
1,3-Dichlorobenzene	ND	ND	ppbV	NC	25
1,4-Dichlorobenzene	ND	ND	ppbV	NC	25
1,2-Dichlorobenzene	ND	ND	ppbV	NC	25
1,2,4-Trichlorobenzene	ND	ND	ppbV	NC	25
Hexachlorobutadiene	ND	ND	ppbV	NC	25

Project Name: MANHATTAN WEST NE TOWER

Lab Number: L1502049

Project Number: 14-7469

Report Date: 02/06/15

Canister and Flow Controller Information

Samplenum	Client ID	Media ID	Media Type	Date Prepared	Bottle Order	Cleaning Batch ID	Can Leak Check	Initial Pressure (in. Hg)	Pressure on Receipt (in. Hg)	Flow Controler Leak Chk	Flow Out mL/min	Flow In mL/min	% RPD
L1502049-01	WCD-SV-01	0441	#30 SV	01/29/15	114266		-	-	-	Pass	17.6	23.5	29
L1502049-01	WCD-SV-01	371	2.7L Can	01/29/15	114266	L1501702-01	Pass	-29.8	1.4	-	-	-	-
L1502049-02	WCD-SV-02	0283	#30 SV	01/29/15	114266		-	-	-	Pass	17.7	22.8	25
L1502049-02	WCD-SV-02	536	2.7L Can	01/29/15	114266	L1501702-01	Pass	-29.8	-3.5	-	-	-	-
L1502049-03	WCD-SV-03	0023	#90 SV	01/29/15	114266		-	-	-	Pass	17.8	22.3	22
L1502049-03	WCD-SV-03	503	2.7L Can	01/29/15	114266	L1501702-01	Pass	-29.8	1.5	-	-	-	-
L1502049-04	WCD-SV-04	0235	#90 SV	01/29/15	114266		-	-	-	Pass	17.7	18.6	5
L1502049-04	WCD-SV-04	322	2.7L Can	01/29/15	114266	L1501702-01	Pass	-29.8	-2.8	-	-	-	-
L1502049-05	WCD-SV-05	0030	#90 SV	01/29/15	114266		-	-	-	Pass	17.4	22.4	25
L1502049-05	WCD-SV-05	538	2.7L Can	01/29/15	114266	L1501702-01	Pass	-29.8	-2.3	-	-	-	-
L1502049-06	WCD-SV-06	0069	#30 SV	01/29/15	114266		-	-	-	Pass	17.7	22.9	26
L1502049-06	WCD-SV-06	408	2.7L Can	01/29/15	114266	L1501702-01	Pass	-29.8	-3.4	-	-	-	-
L1502049-07	WCD-SV-07	0217	#30 SV	01/29/15	114266		-	-	-	Pass	17.5	21.9	22
L1502049-07	WCD-SV-07	216	2.7L Can	01/29/15	114266	L1501702-01	Pass	-29.8	-3.3	-	-	-	-

Project Name: BATCH CANISTER CERTIFICATION **Lab Number:** L1501702

Project Number: CANISTER QC BAT **Report Date:** 02/06/15

Air Canister Certification Results

Lab ID:	L1501702-01	Date Collected:	01/23/15 16:00
Client ID:	CAN 130 SHELF 10	Date Received:	01/24/15
Sample Location:		Field Prep:	Not Specified
Matrix:	Air		
Anaytical Method:	48,TO-15		
Analytical Date:	01/24/15 17:32		
Analyst:	RY		

	ppbV			ug/m3				
Parameter	**Results**	**RL**	**MDL**	**Results**	**RL**	**MDL**	**Qualifier**	**Dilution Factor**
Volatile Organics in Air - Mansfield Lab								
Chlorodifluoromethane	ND	0.200	--	ND	0.707	--		1
Propylene	ND	0.500	--	ND	0.861	--		1
Propane	ND	0.500	--	ND	0.902	--		1
Dichlorodifluoromethane	ND	0.200	--	ND	0.989	--		1
Chloromethane	ND	0.200	--	ND	0.413	--		1
Freon-114	ND	0.200	--	ND	1.40	--		1
Methanol	ND	5.00	--	ND	6.55	--		1
Vinyl chloride	ND	0.200	--	ND	0.511	--		1
1,3-Butadiene	ND	0.200	--	ND	0.442	--		1
Butane	ND	0.200	--	ND	0.475	--		1
Bromomethane	ND	0.200	--	ND	0.777	--		1
Chloroethane	ND	0.200	--	ND	0.528	--		1
Ethanol	ND	2.50	--	ND	4.71	--		1
Dichlorofluoromethane	ND	0.200	--	ND	0.842	--		1
Vinyl bromide	ND	0.200	--	ND	0.874	--		1
Acrolein	ND	0.500	--	ND	1.15	--		1
Acetone	ND	1.00	--	ND	2.38	--		1
Acetonitrile	ND	0.200	--	ND	0.336	--		1
Trichlorofluoromethane	ND	0.200	--	ND	1.12	--		1
Isopropanol	ND	0.500	--	ND	1.23	--		1
Acrylonitrile	ND	0.200	--	ND	0.434	--		1
Pentane	ND	0.200	--	ND	0.590	--		1
Ethyl ether	ND	0.200	--	ND	0.606	--		1
1,1-Dichloroethene	ND	0.200	--	ND	0.793	--		1
Tertiary butyl Alcohol	ND	0.500	--	ND	1.52	--		1

Project Name: BATCH CANISTER CERTIFICATION **Lab Number:** L1501702

Project Number: CANISTER QC BAT **Report Date:** 02/06/15

Air Canister Certification Results

Lab ID: L1501702-01 Date Collected: 01/23/15 16:00

Client ID: CAN 130 SHELF 10 Date Received: 01/24/15

Sample Location: Field Prep: Not Specified

	ppbV			ug/m3				
Parameter	**Results**	**RL**	**MDL**	**Results**	**RL**	**MDL**	**Qualifier**	**Dilution Factor**
Volatile Organics in Air - Mansfield Lab								
Methylene chloride	ND	0.500	--	ND	1.74	--		1
3-Chloropropene	ND	0.200	--	ND	0.626	--		1
Carbon disulfide	ND	0.200	--	ND	0.623	--		1
Freon-113	ND	0.200	--	ND	1.53	--		1
trans-1,2-Dichloroethene	ND	0.200	--	ND	0.793	--		1
1,1-Dichloroethane	ND	0.200	--	ND	0.809	--		1
Methyl tert butyl ether	ND	0.200	--	ND	0.721	--		1
Vinyl acetate	ND	0.200	--	ND	0.704	--		1
2-Butanone	ND	0.200	--	ND	0.590	--		1
cis-1,2-Dichloroethene	ND	0.200	--	ND	0.793	--		1
Ethyl Acetate	ND	0.500	--	ND	1.80	--		1
Chloroform	ND	0.200	--	ND	0.977	--		1
Tetrahydrofuran	ND	0.200	--	ND	0.590	--		1
2,2-Dichloropropane	ND	0.200	--	ND	0.924	--		1
1,2-Dichloroethane	ND	0.200	--	ND	0.809	--		1
n-Hexane	ND	0.200	--	ND	0.705	--		1
Diisopropyl ether	ND	0.200	--	ND	0.836	--		1
tert-Butyl Ethyl Ether	ND	0.200	--	ND	0.836	--		1
1,1,1-Trichloroethane	ND	0.200	--	ND	1.09	--		1
1,1-Dichloropropene	ND	0.200	--	ND	0.908	--		1
Benzene	ND	0.200	--	ND	0.639	--		1
Carbon tetrachloride	ND	0.200	--	ND	1.26	--		1
Cyclohexane	ND	0.200	--	ND	0.688	--		1
tert-Amyl Methyl Ether	ND	0.200	--	ND	0.836	--		1
Dibromomethane	ND	0.200	--	ND	1.42	--		1
1,2-Dichloropropane	ND	0.200	--	ND	0.924	--		1
Bromodichloromethane	ND	0.200	--	ND	1.34	--		1
1,4-Dioxane	ND	0.200	--	ND	0.721	--		1

Project Name: BATCH CANISTER CERTIFICATION **Lab Number:** L1501702

Project Number: CANISTER QC BAT **Report Date:** 02/06/15

Air Canister Certification Results

Lab ID: L1501702-01 Date Collected: 01/23/15 16:00

Client ID: CAN 130 SHELF 10 Date Received: 01/24/15

Sample Location: Field Prep: Not Specified

Parameter	ppbV Results	ppbV RL	ppbV MDL	ug/m3 Results	ug/m3 RL	ug/m3 MDL	Qualifier	Dilution Factor
Volatile Organics in Air - Mansfield Lab								
Trichloroethene	ND	0.200	--	ND	1.07	--		1
2,2,4-Trimethylpentane	ND	0.200	--	ND	0.934	--		1
Methyl Methacrylate	ND	0.500	--	ND	2.05	--		1
Heptane	ND	0.200	--	ND	0.820	--		1
cis-1,3-Dichloropropene	ND	0.200	--	ND	0.908	--		1
4-Methyl-2-pentanone	ND	0.200	--	ND	0.820	--		1
trans-1,3-Dichloropropene	ND	0.200	--	ND	0.908	--		1
1,1,2-Trichloroethane	ND	0.200	--	ND	1.09	--		1
Toluene	ND	0.200	--	ND	0.754	--		1
1,3-Dichloropropane	ND	0.200	--	ND	0.924	--		1
2-Hexanone	ND	0.200	--	ND	0.820	--		1
Dibromochloromethane	ND	0.200	--	ND	1.70	--		1
1,2-Dibromoethane	ND	0.200	--	ND	1.54	--		1
Butyl acetate	ND	0.500	--	ND	2.38	--		1
Octane	ND	0.200	--	ND	0.934	--		1
Tetrachloroethene	ND	0.200	--	ND	1.36	--		1
1,1,1,2-Tetrachloroethane	ND	0.200	--	ND	1.37	--		1
Chlorobenzene	ND	0.200	--	ND	0.921	--		1
Ethylbenzene	ND	0.200	--	ND	0.869	--		1
p/m-Xylene	ND	0.400	--	ND	1.74	--		1
Bromoform	ND	0.200	--	ND	2.07	--		1
Styrene	ND	0.200	--	ND	0.852	--		1
1,1,2,2-Tetrachloroethane	ND	0.200	--	ND	1.37	--		1
o-Xylene	ND	0.200	--	ND	0.869	--		1
1,2,3-Trichloropropane	ND	0.200	--	ND	1.21	--		1
Nonane	ND	0.200	--	ND	1.05	--		1
Isopropylbenzene	ND	0.200	--	ND	0.983	--		1
Bromobenzene	ND	0.200	--	ND	0.793	--		1

Project Name: BATCH CANISTER CERTIFICATION **Lab Number:** L1501702

Project Number: CANISTER QC BAT **Report Date:** 02/06/15

Air Canister Certification Results

Lab ID: L1501702-01 Date Collected: 01/23/15 16:00

Client ID: CAN 130 SHELF 10 Date Received: 01/24/15

Sample Location: Field Prep: Not Specified

Parameter	ppbV Results	ppbV RL	ppbV MDL	ug/m3 Results	ug/m3 RL	ug/m3 MDL	Qualifier	Dilution Factor
Volatile Organics in Air - Mansfield Lab								
2-Chlorotoluene	ND	0.200	--	ND	1.04	--		1
n-Propylbenzene	ND	0.200	--	ND	0.983	--		1
4-Chlorotoluene	ND	0.200	--	ND	1.04	--		1
4-Ethyltoluene	ND	0.200	--	ND	0.983	--		1
1,3,5-Trimethylbenzene	ND	0.200	--	ND	0.983	--		1
tert-Butylbenzene	ND	0.200	--	ND	1.10	--		1
1,2,4-Trimethylbenzene	ND	0.200	--	ND	0.983	--		1
Decane	ND	0.200	--	ND	1.16	--		1
Benzyl chloride	ND	0.200	--	ND	1.04	--		1
1,3-Dichlorobenzene	ND	0.200	--	ND	1.20	--		1
1,4-Dichlorobenzene	ND	0.200	--	ND	1.20	--		1
sec-Butylbenzene	ND	0.200	--	ND	1.10	--		1
p-Isopropyltoluene	ND	0.200	--	ND	1.10	--		1
1,2-Dichlorobenzene	ND	0.200	--	ND	1.20	--		1
n-Butylbenzene	ND	0.200	--	ND	1.10	--		1
1,2-Dibromo-3-chloropropane	ND	0.200	--	ND	1.93	--		1
Undecane	ND	0.200	--	ND	1.28	--		1
Dodecane	ND	0.200	--	ND	1.39	--		1
1,2,4-Trichlorobenzene	ND	0.200	--	ND	1.48	--		1
Naphthalene	ND	0.200	--	ND	1.05	--		1
1,2,3-Trichlorobenzene	ND	0.200	--	ND	1.48	--		1
Hexachlorobutadiene	ND	0.200	--	ND	2.13	--		1

	Results	Qualifier	Units	RDL	Dilution Factor
Tentatively Identified Compounds					
Cyclotrisiloxane, Hexamethyl-	1.6	NJ	ppbV		1

Project Name: BATCH CANISTER CERTIFICATION **Lab Number:** L1501702

Project Number: CANISTER QC BAT **Report Date:** 02/06/15

Air Canister Certification Results

Lab ID: L1501702-01 Date Collected: 01/23/15 16:00

Client ID: CAN 130 SHELF 10 Date Received: 01/24/15

Sample Location: Field Prep: Not Specified

Parameter	ppbV Results	ppbV RL	ppbV MDL	ug/m3 Results	ug/m3 RL	ug/m3 MDL	Qualifier	Dilution Factor
Volatile Organics in Air - Mansfield Lab								

Internal Standard	% Recovery	Qualifier	Acceptance Criteria
1,4-Difluorobenzene	99		60-140
Bromochloromethane	99		60-140
chlorobenzene-d5	100		60-140

Project Name: BATCH CANISTER CERTIFICATION **Lab Number:** L1501702

Project Number: CANISTER QC BAT **Report Date:** 02/06/15

Air Canister Certification Results

Lab ID:	L1501702-01	Date Collected:	01/23/15 16:00
Client ID:	CAN 130 SHELF 10	Date Received:	01/24/15
Sample Location:		Field Prep:	Not Specified
Matrix:	Air		
Anaytical Method:	48,TO-15-SIM		
Analytical Date:	01/24/15 17:32		
Analyst:	RY		

	ppbV			ug/m3				
Parameter	**Results**	**RL**	**MDL**	**Results**	**RL**	**MDL**	**Qualifier**	**Dilution Factor**
Volatile Organics in Air by SIM - Mansfield Lab								
Dichlorodifluoromethane	ND	0.050	--	ND	0.247	--		1
Chloromethane	ND	0.500	--	ND	1.03	--		1
Freon-114	ND	0.050	--	ND	0.349	--		1
Vinyl chloride	ND	0.020	--	ND	0.051	--		1
1,3-Butadiene	ND	0.020	--	ND	0.044	--		1
Bromomethane	ND	0.020	--	ND	0.078	--		1
Chloroethane	ND	0.020	--	ND	0.053	--		1
Acetone	ND	2.00	--	ND	4.75	--		1
Trichlorofluoromethane	ND	0.050	--	ND	0.281	--		1
Acrylonitrile	ND	0.500	--	ND	1.09	--		1
1,1-Dichloroethene	ND	0.020	--	ND	0.079	--		1
Methylene chloride	ND	1.00	--	ND	3.47	--		1
Freon-113	ND	0.050	--	ND	0.383	--		1
Halothane	ND	0.050	--	ND	0.404	--		1
trans-1,2-Dichloroethene	ND	0.020	--	ND	0.079	--		1
1,1-Dichloroethane	ND	0.020	--	ND	0.081	--		1
Methyl tert butyl ether	ND	0.020	--	ND	0.072	--		1
2-Butanone	ND	0.500	--	ND	1.47	--		1
cis-1,2-Dichloroethene	ND	0.020	--	ND	0.079	--		1
Chloroform	ND	0.020	--	ND	0.098	--		1
1,2-Dichloroethane	ND	0.020	--	ND	0.081	--		1
1,1,1-Trichloroethane	ND	0.020	--	ND	0.109	--		1
Benzene	ND	0.100	--	ND	0.319	--		1
Carbon tetrachloride	ND	0.020	--	ND	0.126	--		1
1,2-Dichloropropane	ND	0.020	--	ND	0.092	--		1

Project Name: BATCH CANISTER CERTIFICATION **Lab Number:** L1501702

Project Number: CANISTER QC BAT **Report Date:** 02/06/15

Air Canister Certification Results

Lab ID: L1501702-01 Date Collected: 01/23/15 16:00

Client ID: CAN 130 SHELF 10 Date Received: 01/24/15

Sample Location: Field Prep: Not Specified

Parameter	ppbV Results	ppbV RL	ppbV MDL	ug/m3 Results	ug/m3 RL	ug/m3 MDL	Qualifier	Dilution Factor
Volatile Organics in Air by SIM - Mansfield Lab								
Bromodichloromethane	ND	0.020	--	ND	0.134	--		1
1,4-Dioxane	ND	0.100	--	ND	0.360	--		1
Trichloroethene	ND	0.020	--	ND	0.107	--		1
cis-1,3-Dichloropropene	ND	0.020	--	ND	0.091	--		1
4-Methyl-2-pentanone	ND	0.500	--	ND	2.05	--		1
trans-1,3-Dichloropropene	ND	0.020	--	ND	0.091	--		1
1,1,2-Trichloroethane	ND	0.020	--	ND	0.109	--		1
Toluene	ND	0.050	--	ND	0.188	--		1
Dibromochloromethane	ND	0.020	--	ND	0.170	--		1
1,2-Dibromoethane	ND	0.020	--	ND	0.154	--		1
Tetrachloroethene	ND	0.020	--	ND	0.136	--		1
1,1,1,2-Tetrachloroethane	ND	0.020	--	ND	0.137	--		1
Chlorobenzene	ND	0.020	--	ND	0.092	--		1
Ethylbenzene	ND	0.020	--	ND	0.087	--		1
p/m-Xylene	ND	0.040	--	ND	0.174	--		1
Bromoform	ND	0.020	--	ND	0.207	--		1
Styrene	ND	0.020	--	ND	0.085	--		1
1,1,2,2-Tetrachloroethane	ND	0.020	--	ND	0.137	--		1
o-Xylene	ND	0.020	--	ND	0.087	--		1
Isopropylbenzene	ND	0.500	--	ND	2.46	--		1
4-Ethyltoluene	ND	0.020	--	ND	0.098	--		1
1,3,5-Trimethybenzene	ND	0.020	--	ND	0.098	--		1
1,2,4-Trimethylbenzene	ND	0.020	--	ND	0.098	--		1
1,3-Dichlorobenzene	ND	0.020	--	ND	0.120	--		1
1,4-Dichlorobenzene	ND	0.020	--	ND	0.120	--		1
sec-Butylbenzene	ND	0.500	--	ND	2.74	--		1
p-Isopropyltoluene	ND	0.500	--	ND	2.74	--		1
1,2-Dichlorobenzene	ND	0.020	--	ND	0.120	--		1

Project Name: BATCH CANISTER CERTIFICATION **Lab Number:** L1501702

Project Number: CANISTER QC BAT **Report Date:** 02/06/15

Air Canister Certification Results

Lab ID: L1501702-01 Date Collected: 01/23/15 16:00

Client ID: CAN 130 SHELF 10 Date Received: 01/24/15

Sample Location: Field Prep: Not Specified

	ppbV			ug/m3				
Parameter	**Results**	**RL**	**MDL**	**Results**	**RL**	**MDL**	**Qualifier**	**Dilution Factor**
Volatile Organics in Air by SIM - Mansfield Lab								
n-Butylbenzene	ND	0.500	--	ND	2.74	--		1
1,2,4-Trichlorobenzene	ND	0.050	--	ND	0.371	--		1
Naphthalene	ND	0.050	--	ND	0.262	--		1
1,2,3-Trichlorobenzene	ND	0.050	--	ND	0.371	--		1
Hexachlorobutadiene	ND	0.050	--	ND	0.533	--		1

Internal Standard	**% Recovery**	**Qualifier**	**Acceptance Criteria**
1,4-difluorobenzene	99		60-140
bromochloromethane	101		60-140
chlorobenzene-d5	100		60-140

Project Name: MANHATTAN WEST NE TOWER
Project Number: 14-7469

Lab Number: L1502049
Report Date: 02/06/15

Sample Receipt and Container Information

Were project specific reporting limits specified? YES

Reagent H2O Preserved Vials Frozen on: NA

Cooler Information **Custody Seal**

Cooler	
N/A	Present/Intact

Container Information

Container ID	Container Type	Cooler	pH	Temp deg C	Pres	Seal	Analysis(*)
L1502049-01A	Canister - 2.7 Liter	N/A	NA		Y	Present/Intact	TO15-SIM(30)
L1502049-02A	Canister - 2.7 Liter	N/A	NA		Y	Present/Intact	TO15-SIM(30)
L1502049-03A	Canister - 2.7 Liter	N/A	NA		Y	Present/Intact	TO15-SIM(30)
L1502049-04A	Canister - 2.7 Liter	N/A	NA		Y	Present/Intact	TO15-SIM(30)
L1502049-05A	Canister - 2.7 Liter	N/A	NA		Y	Present/Intact	TO15-SIM(30)
L1502049-06A	Canister - 2.7 Liter	N/A	NA		Y	Present/Intact	TO15-SIM(30)
L1502049-07A	Canister - 2.7 Liter	N/A	NA		Y	Present/Intact	TO15-SIM(30)

*Values in parentheses indicate holding time in days

Project Name:	MANHATTAN WEST NE TOWER	**Lab Number:**	L1502049
Project Number:	14-7469	**Report Date:**	02/06/15

GLOSSARY

Acronyms

EDL	- Estimated Detection Limit: This value represents the level to which target analyte concentrations are reported as estimated values, when those target analyte concentrations are quantified below the reporting limit (RL). The EDL includes any adjustments from dilutions, concentrations or moisture content, where applicable. The use of EDLs is specific to the analysis of PAHs using Solid-Phase Microextraction (SPME).
EPA	- Environmental Protection Agency.
LCS	- Laboratory Control Sample: A sample matrix, free from the analytes of interest, spiked with verified known amounts of analytes or a material containing known and verified amounts of analytes.
LCSD	- Laboratory Control Sample Duplicate: Refer to LCS.
LFB	- Laboratory Fortified Blank: A sample matrix, free from the analytes of interest, spiked with verified known amounts of analytes or a material containing known and verified amounts of analytes.
MDL	- Method Detection Limit: This value represents the level to which target analyte concentrations are reported as estimated values, when those target analyte concentrations are quantified below the reporting limit (RL). The MDL includes any adjustments from dilutions, concentrations or moisture content, where applicable.
MS	- Matrix Spike Sample: A sample prepared by adding a known mass of target analyte to a specified amount of matrix sample for which an independent estimate of target analyte concentration is available.
MSD	- Matrix Spike Sample Duplicate: Refer to MS.
NA	- Not Applicable.
NC	- Not Calculated: Term is utilized when one or more of the results utilized in the calculation are non-detect at the parameter's reporting unit.
NI	- Not Ignitable.
RL	- Reporting Limit: The value at which an instrument can accurately measure an analyte at a specific concentration. The RL includes any adjustments from dilutions, concentrations or moisture content, where applicable.
RPD	- Relative Percent Difference: The results from matrix and/or matrix spike duplicates are primarily designed to assess the precision of analytical results in a given matrix and are expressed as relative percent difference (RPD). Values which are less than five times the reporting limit for any individual parameter are evaluated by utilizing the absolute difference between the values; although the RPD value will be provided in the report.
SRM	- Standard Reference Material: A reference sample of a known or certified value that is of the same or similar matrix as the associated field samples.

Footnotes

1	- The reference for this analyte should be considered modified since this analyte is absent from the target analyte list of the original method.

Terms

Total: With respect to Organic analyses, a 'Total' result is defined as the summation of results for individual isomers or Aroclors. If a 'Total' result is requested, the results of its individual components will also be reported. This is applicable to 'Total' results for methods 8260, 8081 and 8082.

Analytical Method: Both the document from which the method originates and the analytical reference method. (Example: EPA 8260B is shown as 1,8260B.) The codes for the reference method documents are provided in the References section of the Addendum.

Data Qualifiers

A	- Spectra identified as "Aldol Condensation Product".
B	- The analyte was detected above the reporting limit in the associated method blank. Flag only applies to associated field samples that have detectable concentrations of the analyte at less than ten times (10x) the concentration found in the blank. For MCP-related projects, flag only applies to associated field samples that have detectable concentrations of the analyte at less than ten times (10x) the concentration found in the blank. For DOD-related projects, flag only applies to associated field samples that have detectable concentrations of the analyte at less than ten times (10x) the concentration found in the blank AND the analyte was detected above one-half the reporting limit (or above the reporting limit for common lab contaminants) in the associated method blank. For NJ-Air-related projects, flag only applies to associated field samples that have detectable concentrations of the analyte above the reporting limit. For NJ-related projects (excluding Air), flag only applies to associated field samples that have detectable concentrations of the analyte, which was detected above the reporting limit in the associated method blank or above five times the reporting limit for common lab contaminants (Phthalates, Acetone, Methylene Chloride, 2-Butanone).
C	- Co-elution: The target analyte co-elutes with a known lab standard (i.e. surrogate, internal standards, etc.) for co-extracted analyses.
D	- Concentration of analyte was quantified from diluted analysis. Flag only applies to field samples that have detectable concentrations of the analyte.
E	- Concentration of analyte exceeds the range of the calibration curve and/or linear range of the instrument.

Report Format: Data Usability Report

Project Name:	MANHATTAN WEST NE TOWER	**Lab Number:**	L1502049
Project Number:	14-7469	**Report Date:**	02/06/15

Data Qualifiers

G - The concentration may be biased high due to matrix interferences (i.e, co-elution) with non-target compound(s). The result should be considered estimated.

H - The analysis of pH was performed beyond the regulatory-required holding time of 15 minutes from the time of sample collection.

I - The lower value for the two columns has been reported due to obvious interference.

M - Reporting Limit (RL) exceeds the MCP CAM Reporting Limit for this analyte.

NJ - Presumptive evidence of compound. This represents an estimated concentration for Tentatively Identified Compounds (TICs), where the identification is based on a mass spectral library search.

P - The RPD between the results for the two columns exceeds the method-specified criteria.

Q - The quality control sample exceeds the associated acceptance criteria. For DOD-related projects, LCS and/or Continuing Calibration Standard exceedences are also qualified on all associated sample results. Note: This flag is not applicable for matrix spike recoveries when the sample concentration is greater than 4x the spike added or for batch duplicate RPD when the sample concentrations are less than 5x the RL. (Metals only.)

R - Analytical results are from sample re-analysis.

RE - Analytical results are from sample re-extraction.

S - Analytical results are from modified screening analysis.

J - Estimated value. This represents an estimated concentration for Tentatively Identified Compounds (TICs).

ND - Not detected at the reporting limit (RL) for the sample.

Report Format: Data Usability Report

REFERENCES

48 Compendium of Methods for the Determination of Toxic Organic Compounds in Ambient Air. Second Edition. EPA/625/R-96/010b, January 1999.

LIMITATION OF LIABILITIES

Alpha Analytical performs services with reasonable care and diligence normal to the analytical testing laboratory industry. In the event of an error, the sole and exclusive responsibility of Alpha Analytical shall be to re-perform the work at it's own expense. In no event shall Alpha Analytical be held liable for any incidental, consequential or special damages, including but not limited to, damages in any way connected with the use of, interpretation of, information or analysis provided by Alpha Analytical.

We strongly urge our clients to comply with EPA protocol regarding sample volume, preservation, cooling, containers, sampling procedures, holding time and splitting of samples in the field.

Certification Information

Last revised December 16, 2014

The following analytes are not included in our NELAP Scope of Accreditation:

Westborough Facility
EPA 524.2: Acetone, 2-Butanone (Methyl ethyl ketone (MEK)), Tert-butyl alcohol, 2-Hexanone, Tetrahydrofuran, 1,3,5-Trichlorobenzene, 4-Methyl-2-pentanone (MIBK), Carbon disulfide, Diethyl ether.
EPA 8260C: 1,2,4,5-Tetramethylbenzene, 4-Ethyltoluene, Iodomethane (methyl iodide), Methyl methacrylate, Azobenzene.
EPA 8270D: 1-Methylnaphthalene, Dimethylnaphthalene,1,4-Diphenylhydrazine.
EPA 625: 4-Chloroaniline, 4-Methylphenol.
SM4500: Soil: Total Phosphorus, TKN, NO2, NO3.
EPA 9071: Total Petroleum Hydrocarbons, Oil & Grease.

Mansfield Facility
EPA 8270D: Biphenyl.
EPA 2540D: TSS
EPA TO-15: Halothane, 2,4,4-Trimethyl-2-pentene, 2,4,4-Trimethyl-1-pentene, Thiophene, 2-Methylthiophene, 3-Methylthiophene, 2-Ethylthiophene, 1,2,3-Trimethylbenzene, Indan, Indene, 1,2,4,5-Tetramethylbenzene, Benzothiophene, 1-Methylnaphthalene.

The following analytes are included in our Massachusetts DEP Scope of Accreditation, Westborough Facility:

Drinking Water
EPA 200.8: Sb,As,Ba,Be,Cd,Cr,Cu,Pb,Ni,Se,Tl; **EPA 200.7**: Ba,Be,Ca,Cd,Cr,Cu,Na; **EPA 245.1:** Mercury;
EPA 300.0: Nitrate-N, Fluoride, Sulfate; **EPA 353.2**: Nitrate-N, Nitrite-N; **SM4500NO3-F**: Nitrate-N, Nitrite-N; **SM4500F-C, SM4500CN-CE, EPA 180.1, SM2130B, SM4500Cl-D, SM2320B, SM2540C, SM4500H-B**
EPA 332: Perchlorate.
Microbiology: **SM9215B; SM9223-P/A, SM9223B-Colilert-QT, Enterolert-QT.**

Non-Potable Water
EPA 200.8: Al,Sb,As,Be,Cd,Cr,Cu,Pb,Mn,Ni,Se,Ag,Tl,Zn;
EPA 200.7: Al,Sb,As,Be,Cd,Ca,Cr,Co,Cu,Fe,Pb,Mg,Mn,Mo,Ni,K,Se,Ag,Na,Sr,Ti,Tl,V,Zn;
EPA 245.1, SM4500H,B, EPA 120.1, SM2510B, SM2540C, SM2340B, SM2320B, SM4500CL-E, SM4500F-BC, SM426C, SM4500NH3-BH, **EPA 350.1**: Ammonia-N, **LACHAT 10-107-06-1-B**: Ammonia-N, **SM4500NO3-F,**
EPA 353.2: Nitrate-N**, SM4500NH3-BC-NES, EPA 351.1, SM4500P-E, SM4500P-B, E, SM5220D, EPA 410.4, SM5210B, SM5310C, SM4500CL-D, EPA 1664, SM14 510AC, EPA 420.1, SM4500-CN-CE, SM2540D.**
EPA 624: Volatile Halocarbons & Aromatics,
EPA 608: Chlordane, Toxaphene, Aldrin, alpha-BHC, beta-BHC, gamma-BHC, delta-BHC, Dieldrin, DDD, DDE, DDT, Endosulfan I, Endosulfan II, Endosulfan sulfate, Endrin, Endrin Aldehyde, Heptachlor, Heptachlor Epoxide, PCBs
EPA 625: SVOC (Acid/Base/Neutral Extractables), **EPA 600/4-81-045**: PCB-Oil.
Microbiology: **SM9223B-Colilert-QT; Enterolert-QT, SM9222D-MF**.

For a complete listing of analytes and methods, please contact your Alpha Project Manager.

AIR ANALYSIS

PAGE 1 OF 1

CHAIN OF CUSTODY

ALPHA ANALYTICAL
320 Forbes Blvd, Mansfield, MA 02048
TEL: 508-822-9300 FAX: 508-822-3288

Date Rec'd in Lab:

ALPHA Job #: L1502049

Client Information

Client: WCD Group
Address: 1350 Broadway Suite 1904
New York, NY, 10018
Phone: 212-631-9000
Fax: 212-631-8066
Email: wLindemuth@wcdgroup.com
☐ These samples have been previously analyzed by Alpha

Project Information

Project Name: Manhattan West NE Tower
Project Location: 371 9th Ave, NY, NY
Project #: 14-7469
Project Manager: Wes Lindemuth
ALPHA Quote #:

Turn-Around Time

☒ Standard 5-Day ☐ RUSH (only confirmed if pre-approved!)
Date Due: Time:

Report Information - Data Deliverables

☐ FAX
☒ ADEx
Criteria Checker: (Default based on Regulatory Criteria Indicated)
Other Formats:
☒ EMAIL (standard pdf report)
☐ Additional Deliverables:
Report to: (if different than Project Manager)

Billing Information

☒ Same as Client info PO #: 14-7469

Regulatory Requirements/Report Limits

State/Fed	Program	Criteria
NY	DOH	

Other Project Specific Requirements/Comments:

All Columns Below Must Be Filled Out

ALPHA Lab ID (Lab Use Only)	Sample ID	Collection Date	Start Time	End Time	Initial Vacuum	Final Vacuum	Sample Matrix*	Sampler's Initials	Can Size	I D Can	I D - Flow Controller	TO-14A by TO-15	TO-15	TO-15 SIM	APH	FIXED GASES	TO-13A	TO-4 / TO-10	Sample Comments (i.e. PID)
502049.01	WCD-SV-01	1/30/15	10:20	11:50	-29.2	-0.19	SV	TJM	2.7	371	0441			X					
02	WCD-SV-02	1/30/15	10:45	12:00	-29.36	-4.9	SV	TJM	2.7	536	0283			X					
03	WCD-SV-03	1/30/15	11:40	12:45	-28.99	-0.6	SV	TJM	2.7	503	0023			X					
04	WCD-SV-04	1/30/15	11:15	12:45	-29.06	-4.0	SV	TJM	2.7	322	0235			X					
05	WCD-SV-05	1/30/15	12:18	13:37	-29.51	-4.07	SV	TJM	2.7	538	0030			X					
06	WCD-SV-06	1/30/15	13:25	14:35	-29.41	-5.00	SV	TJM	2.7	408	0069			X					
07	WCD-SV-07	1/30/15	12:55	14:25	-29.73	-4.84	SV	TJM	2.7	216	0217			X					

*SAMPLE MATRIX CODES
AA = Ambient Air (Indoor/Outdoor)
SV = Soil Vapor/Landfill Gas/SVE
Other = Please Specify

Container Type

Please print clearly, legibly and completely. Samples can not be logged in and turnaround time clock will not start until any ambiguities are resolved. All samples submitted are subject to Alpha's Terms and Conditions. See reverse side.

Relinquished By:	Date/Time	Received By:	Date/Time:
TJ Motley	1/30/15 15:30	[illegible] ANL	1/30/15 1530
[illegible]	1/30/15 2025	[illegible]	1-30-15 2025
Tom Tober	1-31-15 0530	[illegible]	1/31/15 05:30

Form No: 101-02 (15-Jan-09)